

**SUBMITTAL TO THE BOARD OF SUPERVISORS
COUNTY OF RIVERSIDE, STATE OF CALIFORNIA**



ITEM
1.4
(ID # 4503)

MEETING DATE:

Tuesday, July 11, 2017

FROM : TLMA-PLANNING:

SUBJECT: TRANSPORTATION & LAND MANAGEMENT AGENCY/PLANNING: SECOND and THIRD EXTENSION OF TIME for TENTATIVE TRACT MAP NO. 31245 - Applicant: Lansing Companies - Greg Lansing - First Supervisorial District - Mead Valley Zoning Area - Lake Mathews/Woodcrest Area Plan: Rural Community: Low Density Residential (RC-LDR) Location: Northerly of Carpinus Drive and Martin Street, and southerly of Springwood Lane - 49.8 acres - Zoning: Specific Plan (SP229A1) - APPROVED PROJECT DESCRIPTION: Schedule A - to subdivide 49.8 acres into 82 residential lots with a minimum lot size of 20,000 square feet. The proposal also includes two (2) open space lots, 19,484 square feet total in size - REQUEST: SECOND and THIRD EXTENSION OF TIME REQUEST for TENTATIVE TRACT MAP NO. 31245, extending the expiration date to May 11, 2018. Applicant Fees 100%.

RECOMMENDED MOTION: The Planning Department recommends that the Board of Supervisors:

RECEIVE AND FILE the Planning Commission Notice of Decision for the second Extension of Time case acted on by the Planning Commission on May 17, 2017. The Tentative Tract Map No. 31245 will now expire on May 11, 2017.

RECEIVE AND FILE the Planning Commission Notice of Decision for the third Extension of Time case acted on by the Planning Commission on May 17, 2017. The Tentative Tract Map No. 31245 will now expire on May 11, 2018.

ACTION: Consent

Charissa Leach, Assistant TLMA Director 6/20/2017

MINUTES OF THE BOARD OF SUPERVISORS

On motion of Supervisor Jeffries, seconded by Supervisor Ashley and duly carried by unanimous vote, IT WAS ORDERED that the above matter of approval is received and filed as recommended.

Ayes: Jeffries, Tavaglione, Washington, Perez and Ashley
Nays: None
Absent: None
Date: July 11, 2017
xc: Planning, Applicant

Kecia Harper-Ihem
Clerk of the Board
By:
Deputy
1.4

**SUBMITTAL TO THE BOARD OF SUPERVISORS COUNTY OF RIVERSIDE,
STATE OF CALIFORNIA**

FINANCIAL DATA	Current Fiscal Year:	Next Fiscal Year:	Total Cost:	Ongoing Cost
COST	\$ N/A	\$ N/A	\$ N/A	\$ N/A
NET COUNTY COST	\$ N/A	\$ N/A	\$ N/A	\$ N/A
SOURCE OF FUNDS: Applicant Fees 100%			Budget Adjustment:	N/A
			For Fiscal Year:	N/A

C.E.O. RECOMMENDATION: Approve

BACKGROUND:

Summary

Tentative Tract Map No. 31244 was originally approved at Planning Commission on May 11, 2005.

The first Extension of Time was approved at Planning Commission on September 30, 2009.

The second Extension of Time was received March 23, 2016, ahead of the expiration date of May 11, 2016. The County has been negotiating conditions of approval and processing the Extension of Time.

A third Extension of Time was filed March 13, 2017. The third Extension of Time will appear on the same agenda as this second Extension of Time, and be acted upon subsequent to this action.

The County Planning Department, as part of the review of this Extension of Time request recommends the addition of seven (7) new conditions of approval in order to be able to make a determination that the project does not adversely affect the general health, safety and welfare of the public.

The applicant was informed of these recommended conditions and has agreed to accept them.

The Tentative Tract Map also benefited from Senate Bill No. 1185 (SB1185), Assembly Bill No. 333 (AB333), Assembly Bill No. 208 (AB208), and Assembly Bill No. 116 (AB116), which granted statutory extensions of time for tentative maps statewide.

The Planning Commission heard the second and third Extension of Time for Tentative Tract Map No. 31244 on May 26, 2017. The Planning Commission approved the project by a 4-0 vote (Commissioner Kroencke abstained).

Board Action

**SUBMITTAL TO THE BOARD OF SUPERVISORS COUNTY OF RIVERSIDE,
STATE OF CALIFORNIA**

The Planning Commission's decision is final and no action by the Board of Supervisors is required unless the applicant or an interested person files a complete appeal application within 10 days of this notice appearing on the Board's agenda.

Impact on Citizens and Businesses

The impacts of this project have been evaluated through the environmental review and public hearing process by the Planning Department and the Planning Commission.


Supplemental

Additional Fiscal Information

All fees are paid by the applicant. There is no General Fund obligation.

ATTACHMENTS:

- A. **PLANNING COMMISSION MINUTES for Second Extension of Time**
- B. **PLANNING COMMISSION STAFF REPORT for Second Extension of Time**
- C. **PLANNING COMMISSION MINUTES for Third Extension of Time**
- D. **PLANNING COMMISSION STAFF REPORT for Third Extension of Time**


Tina Grande, Principal Management Analyst 6/29/2017



RIVERSIDE COUNTY
PLANNING DEPARTMENT

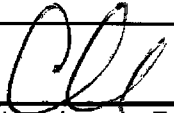
**PLANNING COMMISSION
MINUTE ORDER
MAY 17, 2017**

- I. **AGENDA ITEM 1.5**
SECOND EXTENSION OF TIME REQUEST for **TENTATIVE TRACT MAP NO. 31245** – Applicant: Lansing Companies – Greg Lansing – First Supervisorial District – Mead Valley Zoning Area – Lake Mathews/Woodcrest Area Plan: Rural Community: Low Density Residential (RC-LDR) Location: Northerly of Carpinus Drive and Martin Street, and southerly of Springwood Lane – 49.8 acres – Zoning: Specific Plan (SP229A1) – Approved Project Description: Schedule “A” to subdivide 49.8 acres into 82 residential lots with a minimum lot size of 20,000 sq. ft. The proposal also includes two (2) open space lots, 19,484 sq. ft. total in size.
- II. **PROJECT DESCRIPTION:**
Second Extension of Time Request for Tentative Tract Map No. 31245, extending the expiration date to May 11, 2017.
- III. **PLANNING COMMISSION ACTION:**
Motion by Commissioner Taylor-Berger, 2nd by Commissioner Sanchez
A vote of 4-0 (Commissioner Kroencke Abstained)
- APPROVED**- Second Extension of Time Request for Tentative Tract Map No. 31245, extending the expiration date to May 11, 2017.

1.5

Agenda Item No.
Area Plan: Lake Mathews/Woodcrest
Zoning Area: Mead Valley
Supervisory District: First
Project Planner: Arturo Ortuño
Planning Commission Hearing: May 17, 2017

TENTATIVE TRACT MAP NO. 31245
SECOND EXTENSION OF TIME
Applicant: Lansing Companies



Charissa Leach, P.E.
Assistant TLMA Director

COUNTY OF RIVERSIDE PLANNING DEPARTMENT EXTENSION OF TIME STAFF REPORT

The applicant of the subject case has requested an extension of time to allow the recordation of the final map to subdivide 49.8 acres into 82 residential lots with a minimum lot size of 20,000 square feet. The proposal also includes two (2) open space lots, 19,484 square feet total in size.

Unless specifically requested by the applicant, this request will not be discussed at the time it is presented to the Planning Commission as a consent calendar item.

CEQA: The subject case has conformed to the requirements of the California Environmental Quality Act, and all impacts have been analyzed in order to protect the public health, safety and welfare. No new environmental documentation is required prior to the extension of time.

GENERAL PLAN: Unless otherwise noted, the subject case had been determined to be consistent with the General Plan and all of its elements.

REQUEST:

SECOND EXTENSION OF TIME REQUEST for TENTATIVE TRACT MAP NO. 31245

BACKGROUND:

Tentative Tract Map No. 31245 was originally approved at Planning Commission on May 11, 2005.

The first extension of time was approved at Planning Commission on September 30, 2009.

The second extension of time was received March 24, 2016, ahead of the expiration date of May 11, 2016. The County have been negotiating conditions of approval and processing the extension of time.

A third extension of time was filed March 13, 2017. The third extension of time will appear on the same agenda as this second extension of time, and be acted upon subsequent to this action.

The County Planning Department, as part of the review of this Extension of Time request recommends the addition of seven (7) new conditions of approval in order to be able to make a determination that the project does not adversely affect the general health, safety and welfare of the public.

The applicant was informed of these recommended conditions and has agreed to accept them. Included in this staff report package are the recommended conditions of approval, and the correspondence from the Extension of Time applicant (April 3, 2017) indicating the acceptance of the seven (7) recommended conditions.

FURTHER PLANNING CONSIDERATIONS:

EFFECT OF Senate Bill No. 1185 (SB1185): On July 15, 2008, AB208 was signed into law, which grants a one-time extension of existing subdivision maps so developers can build immediately when the demand for housing goes up. It gives developers an automatic 12 month extension on previously approved subdivision maps set to expire between July 15, 2008 and January 1, 2011.

EFFECT OF Assembly Bill No. 333 (AB333): On July 15, 2009, AB333 was signed into law, which grants a one-time extension of existing subdivision maps so developers can build immediately when the demand for housing goes up. It gives developers an automatic 24 month extension on previously approved subdivision maps set to expire between July 15, 2009 and January 1, 2012.

EFFECT OF Assembly Bill No. 208 (AB208): On July 13, 2011, AB208 was signed into law, which grants a one-time extension of existing subdivision maps so developers can build immediately when the demand for housing goes up. It gives developers an automatic 24 month extension on previously approved subdivision maps set to expire between July 13, 2011 and January 1, 2014.

EFFECT OF Assembly Bill No. 116 (AB116): On July 11, 2013, AB116 was signed into law, which grants a one-time extension of existing subdivision maps so developers can build immediately when the demand for housing goes up. It gives developers an automatic 24 month extension on previously approved subdivision maps set to expire between January 1, 2000 and July 11, 2013.


Therefore, upon an approval action by the Planning Commission, subsequent receive and file action by the Board of Supervisors, and the conclusion of the 10-day appeal period, the tentative map's expiration date will become May 11, 2017. If a final map has not been recorded prior this date, a third extension of time request must be filed 180 days prior to map expiration (which was applied for on March 13, 2017).

RECOMMENDATION:

APPROVAL of the **SECOND EXTENSION OF TIME REQUEST** for **TENTATIVE TRACT MAP NO. 31245**, extending the expiration date and to reflect SB1185, AB333, AB208, and AB116 benefits to **May 11, 2017**, subject to all the previously approved and amended Conditions of Approval with the applicant's consent.

2nd EOT for TR31245

Vicinity Map



Legend

- City Boundaries
- Cities
- highways_large
- HWY
- INTERCHANGE
- INTERSTATE
- USHWY
- majorroads
- counties
- cities

Notes

"IMPORTANT" Maps and data are to be used for reference purposes only. Map features are approximate, and are not necessarily accurate to surveying or engineering standards. The County of Riverside makes no warranty or guarantee as to the content (the source is often third party), accuracy, timeliness, or completeness of any of the data provided, and assumes no legal responsibility for the information contained on this map. Any use of this product with respect to accuracy and precision shall be the sole responsibility of the user.



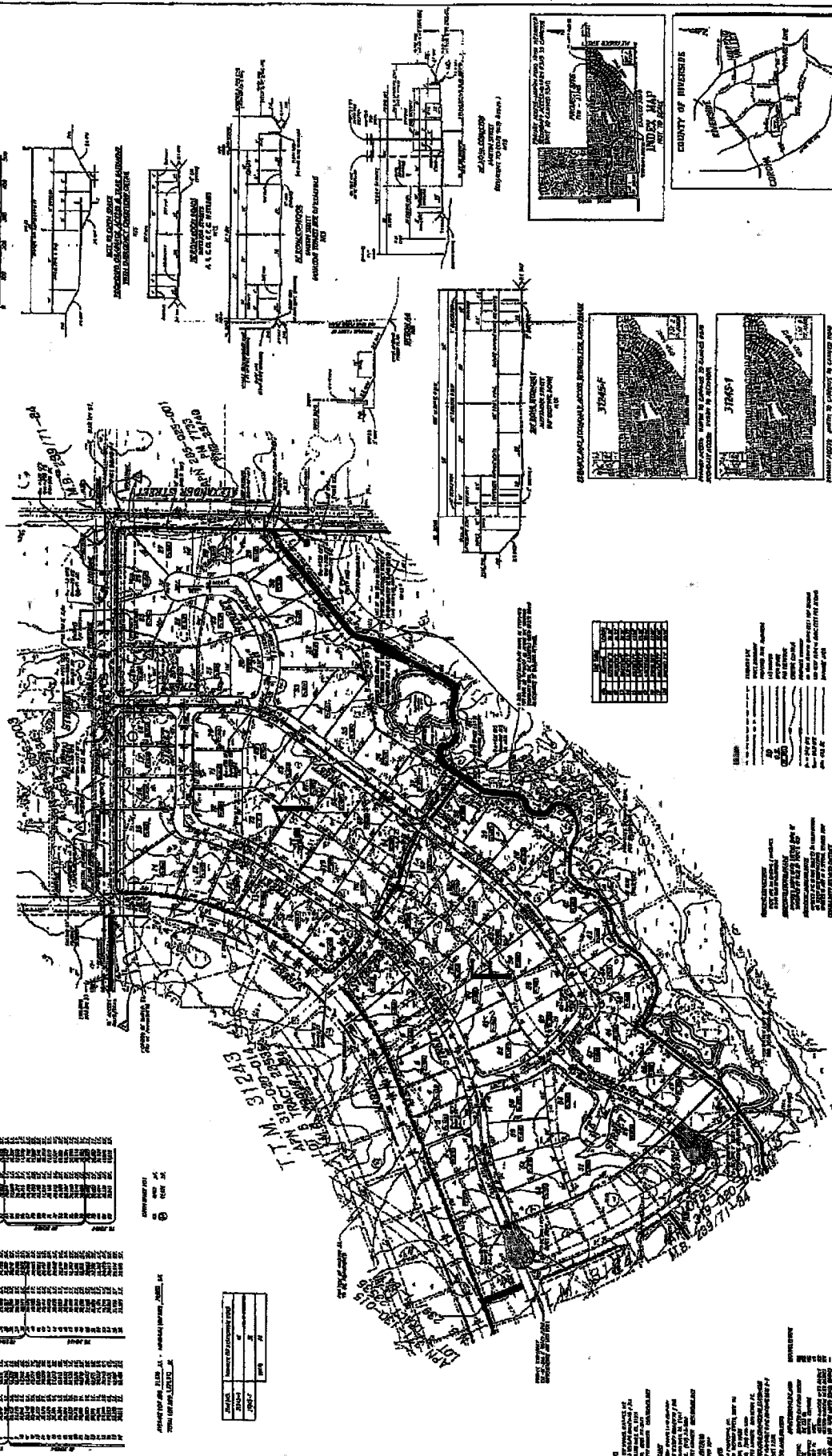
0 6,575 13,150 Feet



REPORT PRINTED ON... 4/6/2017 4:23:17 PM

© Riverside County RCIT GIS

TENTATIVE TRACT MAP NO. 31245 AMENDED NO. 1 COUNTY OF RIVERSIDE



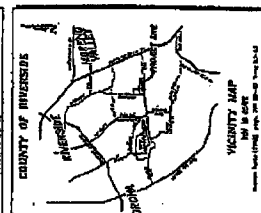

LEGEND

1	UNIMPROVED LOT
2	IMPROVED LOT
3	STREET
4	ALLEY
5	RAILROAD
6	WATERWAY
7	POWER LINE
8	UTILITY LINE
9	OBSTACLE
10	ENCUMBRANCE
11	ADJACENT TRACT
12	ADJACENT COUNTY
13	ADJACENT STATE
14	ADJACENT FEDERAL
15	ADJACENT NATIONAL
16	ADJACENT INTERNATIONAL
17	ADJACENT TERRITORY
18	ADJACENT DISTRICT
19	ADJACENT COUNTY
20	ADJACENT STATE
21	ADJACENT FEDERAL
22	ADJACENT NATIONAL
23	ADJACENT INTERNATIONAL
24	ADJACENT TERRITORY
25	ADJACENT DISTRICT

APPROVED FOR THE STATE OF CALIFORNIA
BY THE COUNTY CLERK OF RIVERSIDE COUNTY
ON THIS 15th DAY OF JANUARY, 1964

TRACT NO.	31245
AMENDED NO.	1
DATE	JAN 15 1964

GENERAL COMMERCIAL AND RESIDENTIAL DEVELOPMENT
PLANNED BY [Name]
SUBMITTED TO THE COUNTY CLERK OF RIVERSIDE COUNTY
ON THIS 15th DAY OF JANUARY, 1964



COUNTY OF RIVERSIDE
TENTATIVE TRACT MAP - AM. NO. 1
SCHEDULE "A"

1	UNIMPROVED LOT
2	IMPROVED LOT
3	STREET
4	ALLEY
5	RAILROAD
6	WATERWAY
7	POWER LINE
8	UTILITY LINE
9	OBSTACLE
10	ENCUMBRANCE
11	ADJACENT TRACT
12	ADJACENT COUNTY
13	ADJACENT STATE
14	ADJACENT FEDERAL
15	ADJACENT NATIONAL
16	ADJACENT INTERNATIONAL
17	ADJACENT TERRITORY
18	ADJACENT DISTRICT

GENERAL COMMERCIAL AND RESIDENTIAL DEVELOPMENT
PLANNED BY [Name]
SUBMITTED TO THE COUNTY CLERK OF RIVERSIDE COUNTY
ON THIS 15th DAY OF JANUARY, 1964

GENERAL COMMERCIAL AND RESIDENTIAL DEVELOPMENT
PLANNED BY [Name]
SUBMITTED TO THE COUNTY CLERK OF RIVERSIDE COUNTY
ON THIS 15th DAY OF JANUARY, 1964

GENERAL COMMERCIAL AND RESIDENTIAL DEVELOPMENT
PLANNED BY [Name]
SUBMITTED TO THE COUNTY CLERK OF RIVERSIDE COUNTY
ON THIS 15th DAY OF JANUARY, 1964

GENERAL COMMERCIAL AND RESIDENTIAL DEVELOPMENT
PLANNED BY [Name]
SUBMITTED TO THE COUNTY CLERK OF RIVERSIDE COUNTY
ON THIS 15th DAY OF JANUARY, 1964

GENERAL COMMERCIAL AND RESIDENTIAL DEVELOPMENT
PLANNED BY [Name]
SUBMITTED TO THE COUNTY CLERK OF RIVERSIDE COUNTY
ON THIS 15th DAY OF JANUARY, 1964

GENERAL COMMERCIAL AND RESIDENTIAL DEVELOPMENT
PLANNED BY [Name]
SUBMITTED TO THE COUNTY CLERK OF RIVERSIDE COUNTY
ON THIS 15th DAY OF JANUARY, 1964

Extension of Time Environmental Determination

Project Case Number: TR31245
 Original E.A. Number: 39588
 Extension of Time No.: Second
 Original Approval Date: May 11, 2005
 Project Location: North of Carpinus Drive and Martin Street and South of Springwood Lane

Project Description: Schedule A - to subdivide 49.8 acres into 82 residential lots with a minimum lot size of 20,000 square feet. The proposal also includes two open space lots, 19,484 square feet total in size.

On May 11, 2005, this Tentative Tract Map and its original environmental assessment/environmental impact report was reviewed to determine: 1) whether any significant or potentially significant changes in the original proposal have occurred; 2) whether its environmental conditions or circumstances affecting the proposed development have changed. As a result of this evaluation, the following determination has been made:

<input type="checkbox"/>	I find that although the proposed project could have a significant effect on the environment, NO NEW ENVIRONMENTAL DOCUMENTATION IS REQUIRED PRIOR TO APPROVAL OF THE EXTENSION OF TIME , because all potentially significant effects (a) have been adequately analyzed in an earlier EIR or Negative Declaration pursuant to applicable legal standards and (b) have been avoided or mitigated pursuant to that earlier EIR or Negative Declaration and the project's original conditions of approval.
<input checked="" type="checkbox"/>	I find that although the proposed project could have a significant effect on the environment, and there are one or more potentially significant environmental changes or other changes to the circumstances under which the project is undertaken, NO NEW ENVIRONMENTAL DOCUMENTATION IS REQUIRED PRIOR TO APPROVAL OF THE EXTENSION OF TIME , because all potentially significant effects (a) have been adequately analyzed in an earlier EIR or Negative Declaration pursuant to applicable legal standards and (b) have been avoided or mitigated pursuant to that earlier EIR or Negative Declaration and revisions to the project's original conditions of approval which have been made and agreed to by the project proponent.
<input type="checkbox"/>	I find that there are one or more potentially significant environmental changes or other changes to the circumstances under which the project is undertaken, which the project's original conditions of approval may not address, and for which additional required mitigation measures and/or conditions of approval cannot be determined at this time. Therefore, AN ENVIRONMENTAL ASSESSMENT/INITIAL STUDY IS REQUIRED in order to determine what additional mitigation measures and/or conditions of approval, if any, may be needed, and whether or not at least one of the conditions described in California Code of Regulations, Section 15162 (necessitating a Supplemental or Subsequent E.I.R.) exist. Additionally, the environmental assessment/initial study shall be used to determine WHETHER OR NOT THE EXTENSION OF TIME SHOULD BE RECOMMENDED FOR APPROVAL .
<input type="checkbox"/>	I find that the original project was determined to be exempt from CEQA, and the proposed project will not have a significant effect on the environment, therefore NO NEW ENVIRONMENTAL DOCUMENTATION IS REQUIRED PRIOR TO APPROVAL OF THE EXTENSION OF TIME .

Signature: 
 Arturo Ortuño, Contract Planner

Date: April 6, 2017
 For Charissa Leech, Assistant TLMA Director

Ortuno, Arturo


From: James Hoxie <jhoxie@lansingcompanies.com>
Sent: Monday, April 03, 2017 2:37 PM
To: Ortuno, Arturo
Subject: RE: 2nd and 3rd EOT for TR31245
Attachments: 3rd EOT TR31245 COA.PDF

Applicant does approve the proposed #3 COA changes for TR31245.

50. REQ E HEALTH DOCUMENTS	80. WQMP AND MAINTENANCE
50. FINAL ACCESS AND MAINT	90. WQMP REQUIRED
60. REQ BMP SWPPP WQMP	90. WQMP COMP AND BNS REG
60. FINAL WQMP FOR GRADING	

Thank you,

Jim Hoxie



**LANSING
COMPANIES**

**12671 High Bluff Drive, Ste. 150
San Diego, CA 92130
P: 858-523-0719
F: 858-523-0826**

Privileged And Confidential Communication.

This electronic transmission, and any documents attached hereto, (a) are protected by the Electronic Communications Privacy Act (18 USC §§ 2510-2521), (b) may contain confidential and/or legally privileged information, and (c) are for the sole use of the intended recipient named above. If you have received this electronic message in error, please notify the sender and delete the electronic message. Any disclosure, copying, distribution, or use of the contents of the information received in error is strictly prohibited.

Any tax advice contained in the body of this e-mail (and any attachments thereto) was not intended or written to be used, and cannot be used, by the recipient for the purpose of avoiding penalties that may be imposed under the Internal Revenue Code or applicable state or local tax law provisions.

 Please consider the environment before printing this e-mail.

From: Ortuno, Arturo [mailto:AOrtuno@rivco.org]
Sent: Monday, April 03, 2017 10:56 AM
To: James Hoxie
Subject: 2nd and 3rd EOT for TR31245

Attn: Greg Lansing
Lansing Companies
12671 High Bluff Drive, Suite 150

04/03/17
11:47

Riverside County LMS
CONDITIONS OF APPROVAL

Page: 1

TRACT MAP Tract #: TR31245

Parcel: 319-020-017

50. PRIOR TO MAP RECORDATION

E HEALTH DEPARTMENT

50.E HEALTH. 9

EOT3 - REQ E HEALTH DOCUMENTS

RECOMMND

Prior to map recordation, provide the following documents to the Riverside County Environmental Health Department:

1. Provide current documentation from the appropriate purveyor(s) for the establishment of water and/or sewer service for this project.
2. Provide documentation from an approved waste hauler in regards to solid waste service. Please call (951)955-8980 for additional details.
3. Provide written clearance from DEH Environmental Cleanup Programs. Please note that an Environmental Site Assessment, Phase 1 study may be required at their discretion. For further information, please contact (951) 955-8982.

(This Extension of Time condition may be considered "Met" if it duplicates another similar condition issued by this department)

TRANS DEPARTMENT

50.TRANS. 35

EOT3 - FINAL ACCESS AND MAINT

RECOMMND

Prior to the map recordation, the applicant shall submit a Water Quality Management Plan (WQMP) subject to the State Regional Water Quality Board Order No. (See watershed below) to Transportation Department for review and approval. However, the applicant may be required to comply with the latest version of the WQMP manual if required by the State Regional Water Quality Board. All water quality features shall be included on the grading plan. WQMP applicability checklist, templates, LID design requirements, and guidance can be found on-line at: www.rcflood.org/npdes. For any questions, please contact (951) 712-5494.

Watersheds: Santa Ana No. R8-2013-0024 / Santa Margarita No. R9-2010-0016 / Whitewater No. R7-2013-0011

Additionally, prior to the map recordation, the applicant shall ensure that BMP facilities are placed in dedicated easements and that sufficient legal access to the BMPs are

04/03/17
11:47

Riverside County LMS
CONDITIONS OF APPROVAL

Page: 2

TRACT MAP Tract #: TR31245

Parcel: 319-020-017

50. PRIOR TO MAP RECORDATION

50.TRANS. 35

EOT3 - FINAL ACCESS AND MAINT (cont.)

RECOMMNI

provided. This requirement is for both onsite and offsite property.

(This Extension of Time condition may be considered "Met" if it duplicates another similar condition issued by this department)

60. PRIOR TO GRADING PRMT ISSUANCE

BS GRADE DEPARTMENT

60.BS GRADE. 19

EOT3 - REQ BMP SWPPP WQMP

RECOMMNI

Prior to the issuance of a grading permit, the owner / applicant shall obtain a BMP (Best Management Practices) Permit for the monitoring of the erosion and sediment control BMPs for the site. The Department of Building and Safety will conduct NPDES (National Pollutant Discharge Elimination System) inspections of the site based on Risk Level to verify compliance with the Construction General Permit, Stormwater ordinances and regulations until completion of the construction activities, permanent stabilization of the site and permit final.

Grading and construction sites of "ONE" acre or larger required to develop a STORM WATER POLLUTION PREVENTION PLAN (SWPPP) - the owner/applicant shall submit the SWPPP to the Building and Safety Department Environmental Compliance Division for review and approval prior to issuance of a grading permit.

If a Water Quality Management Plan (WQMP) is required, the owner / applicant shall submit to the Building & Safety Department, the approved project - specific Water Quality Management Plan (WQMP) and ensure that all approved water quality treatment control BMPs have been included on the grading plan.

(This Extension of Time condition may be considered "Met" if it duplicates another similar condition issued by this department)

04/03/17
11:47

Riverside County LMS
CONDITIONS OF APPROVAL

Page: 3

TRACT MAP Tract #: TR31245

Parcel: 319-020-017

60. PRIOR TO GRADING PRMT ISSUANCE

TRANS DEPARTMENT

60.TRANS. 1

EOT3 - FINAL WQMP FOR GRADING

RECOMMND

This condition would apply when grading occurs before map recordation. Prior to the issuance of a grading permit, the applicant shall submit a Water Quality Management Plan (WQMP) subject to the State Regional Water Quality Board Order No. (See watershed below) to Transportation Department for review and approval. However, the applicant may be required to comply with the latest version of the WQMP manual if required by the State Regional Water Quality Board. All water quality features shall be included on the grading plan. WQMP applicability checklist, templates, LID design requirements, and guidance can be found on-line at: www.rcflood.org/npdes. For any questions, please contact (951) 712-5494.

Watersheds: Santa Ana No. R8-2013-0024 / Santa Margarita No. R9-2010-0016 / Whitewater No. R7-2013-0011

(This Extension of Time condition may be considered "Met" if it duplicates another similar condition issued by this department)

80. PRIOR TO BLDG PRMT ISSUANCE

TRANS DEPARTMENT

80.TRANS. 2

EOT3 -WQMP AND MAINTENANCE

RECOMMND

The project shall begin constructing and installing the BMP facilities described in the approved Final WQMP. The project shall be responsible for performing all activities described in the WQMP and that copies of the approved Final WQMP are available for the future owners/occupants.

A maintenance plan and signed maintenance agreement shall be submitted to the Transportation Department for review and approval prior to issuance of occupancy permits. A maintenance organization will be established with a funding source for the permanent maintenance. The maintenance plan shall require that all BMP facilities are inspected, if required, cleaned no later than October 15 each year.

(This Extension of Time condition may be considered "Met" if it duplicates another similar condition issued by this department)

04/03/17
11:47

Riverside County LMS
CONDITIONS OF APPROVAL

Page: 4

TRACT MAP Tract #: TR31245

Parcel: 319-020-017

90. PRIOR TO BLDG FINAL INSPECTION

BS GRADE DEPARTMENT

90.BS GRADE. 8 EOT3 - WQMP REQUIRED

RECOMMND

Prior to final building inspection, the applicant shall comply with the following:

1. Obtain inspection of all treatment control BMPs and/or clearance from the Building and Safety Department. All structural BMPs described in the project - specific WQMP and indicated on the approved grading plan shall be constructed and installed in conformance with the approved plans and specifications.
2. The applicant/owner shall submit a "Wet Signed" copy of the Water Quality Management Plan (WQMP) Certification from a Registered Civil Engineer certifying that the project - specific WQMP treatment control BMPs have been installed in accordance with the approved WQMP.
3. The applicant/owner shall provide the Department of Building Safety with GPS coordinates for the location of the project - specific WQMP treatment control BMPs.
4. The applicant/owner shall register the project - specific WQMP treatment control BMPs with the Department of Building Safety Business Registration Division. Any person or entity that owns or operates a commercial and/or industrial facility shall register such facility for annual inspections.
5. The applicant shall make payment to the Building and Safety Department for the Water Quality Management Plan (WQMP) Annual Inspection.

(This Extension of Time condition may be considered "Met" if it duplicates another similar condition issued by this department)

TRANS DEPARTMENT

90.TRANS. 10 EOT3 - WQMP COMP AND BNS REG

RECOMMND

Prior to Building Final Inspection, the applicant will be required to hand out educational materials regarding water quality, provide a engineered WQMP certification, inspection of BMPs, GPS location of BMPs, and ensure that the requirements for inspection and cleaning the BMPs are

04/03/17
11:47

Riverside County LMS
CONDITIONS OF APPROVAL

Page: 5

TRACT MAP Tract #: TR31245

Parcel: 319-020-017

90. PRIOR TO BLDG FINAL INSPECTION


90.TRANS. 10

EOT3 - WQMP COMP AND BNS REG (cont.)

RECOMMEN

established. Additionally, the applicant will be required to register BMPs with the Transportation Department's Business Registration Division.

(This Extension of Time condition may be considered "Met" if it duplicates another similar condition issued by this department)



**PLANNING COMMISSION
MINUTE ORDER
MAY 17, 2017**

- I. **AGENDA ITEM 1.6**
THIRD EXTENSION OF TIME REQUEST for TENTATIVE TRACT MAP NO. 31245 – Applicant: Lansing Companies – Greg Lansing – First Supervisorial District – Mead Valley Zoning Area – Lake Mathews/Woodcrest Area Plan: Rural Community: Low Density Residential (RC-LDR) Location: Northerly of Carpinus Drive and Martin Street, and southerly of Springwood Lane – 49.8 acres – Zoning: Specific Plan (SP229A1) – Approved Project Description: Schedule “A” to subdivide 49.8 acres into 82 residential lots with a minimum lot size of 20,000 sq. ft. The proposal also includes two (2) open space lots, 19,484 sq. ft. total in size.


- II. **PROJECT DESCRIPTION:**
Third Extension of Time Request for Tentative Tract Map No. 31245, extending the expiration date to May 11, 2018.

- III. **PLANNING COMMISSION ACTION:**
Motion by Commissioner Taylor-Berger, 2nd by Commissioner Sanchez
A vote of 4-0 (Commissioner Kroencke Abstained)

APPROVED- Third Extension of Time Request for Tentative Tract Map No. 31245, extending the expiration date to May 11, 2018.

1.6
Agenda Item No.
Area Plan: Lake Mathews/Woodcrest
Zoning Area: Mead Valley
Supervisory District: First
Project Planner: Arturo Ortuño
Planning Commission Hearing: May 17, 2017

TENTATIVE TRACT MAP NO. 31245
THIRD EXTENSION OF TIME
Applicant: Lansing Companies


Charissa Leach, P.E.
Assistant TLMA Director

COUNTY OF RIVERSIDE PLANNING DEPARTMENT EXTENSION OF TIME STAFF REPORT

The applicant of the subject case has requested an extension of time to allow the recordation of the final map to subdivide 49.8 acres into 82 residential lots with a minimum lot size of 20,000 square feet. The proposal also includes two (2) open space lots, 19,484 square feet total in size.

Unless specifically requested by the applicant, this request will not be discussed at the time it is presented to the Planning Commission as a consent calendar item.

CEQA: The subject case has conformed to the requirements of the California Environmental Quality Act, and all impacts have been analyzed in order to protect the public health, safety and welfare. No new environmental documentation is required prior to the extension of time.

GENERAL PLAN: Unless otherwise noted, the subject case had been determined to be consistent with the General Plan and all of its elements.

REQUEST:

THIRD EXTENSION OF TIME REQUEST for TENTATIVE TRACT MAP NO. 31245

BACKGROUND:

Tentative Tract Map No. 31245 was originally approved at Planning Commission on May 11, 2005.

The first extension of time was approved at Planning Commission on September 30, 2009.

The second extension of time was received March 24, 2016, ahead of the expiration date of May 11, 2016. The County have been negotiating conditions of approval and processing the extension of time.

A third extension of time was filed March 13, 2017. The third extension of time will appear on the same agenda as this second extension of time, and be acted upon subsequent to this action.

The County Planning Department, as part of the review of this Extension of Time request recommends the addition of seven (7) new conditions of approval in order to be able to make a determination that the project does not adversely affect the general health, safety and welfare of the public.

The applicant was informed of these recommended conditions and has agreed to accept them. Included in this staff report package are the recommended conditions of approval, and the correspondence from the Extension of Time applicant (April 3, 2017) indicating the acceptance of the seven (7) recommended conditions.

FURTHER PLANNING CONSIDERATIONS:

EFFECT OF Senate Bill No. 1185 (SB1185): On July 15, 2008, AB208 was signed into law, which grants a one-time extension of existing subdivision maps so developers can build immediately when the demand for housing goes up. It gives developers an automatic 12 month extension on previously approved subdivision maps set to expire between July 15, 2008 and January 1, 2011.

EFFECT OF Assembly Bill No. 333 (AB333): On July 15, 2009, AB333 was signed into law, which grants a one-time extension of existing subdivision maps so developers can build immediately when the demand for housing goes up. It gives developers an automatic 24 month extension on previously approved subdivision maps set to expire between July 15, 2009 and January 1, 2012.

EFFECT OF Assembly Bill No. 208 (AB208): On July 13, 2011, AB208 was signed into law, which grants a one-time extension of existing subdivision maps so developers can build immediately when the demand for housing goes up. It gives developers an automatic 24 month extension on previously approved subdivision maps set to expire between July 13, 2011 and January 1, 2014.

EFFECT OF Assembly Bill No. 116 (AB116): On July 11, 2013, AB116 was signed into law, which grants a one-time extension of existing subdivision maps so developers can build immediately when the demand for housing goes up. It gives developers an automatic 24 month extension on previously approved subdivision maps set to expire between January 1, 2000 and July 11, 2013.

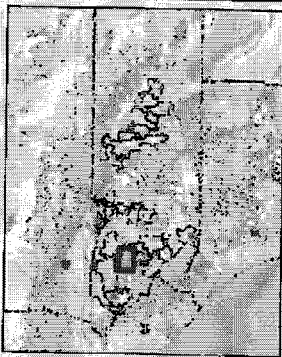
Therefore, upon an approval action by the Planning Commission, subsequent receive and file action by the Board of Supervisors, and the conclusion of the 10-day appeal period, the tentative map's expiration date will become May 11, 2018. If a final map has not been recorded prior this date, a fourth extension of time request must be filed 180 days prior to map expiration.

RECOMMENDATION:











APPROVAL of the **THIRD EXTENSION OF TIME REQUEST** for **TENTATIVE TRACT MAP NO. 31245**, extending the expiration date and to reflect SB1185, AB333, AB208, and AB116 benefits to May 11, 2018, subject to all the previously approved and amended Conditions of Approval with the applicant's consent.

3rd EOT for TR31245

Vicinity Map



Legend

-  City Boundaries
-  Cities
-  highways_large
-  HWY
-  INTERCHANGE
-  INTERSTATE
-  USHWY
-  majorroads
-  counties
-  cities

Notes

IMPORTANT Maps and data are to be used for reference purposes only. Map features are approximate, and are not necessarily accurate to surveying or engineering standards. The County of Riverside makes no warranty or guarantee as to the content (the source is often third party), accuracy, timeliness, or completeness of any of the data provided, and assumes no legal responsibility for the information contained on this map. Any use of this product with respect to accuracy and precision shall be the sole responsibility of the user.



0 6,575 13,150 Feet



REPORT PRINTED ON... 4/6/2017 4:24:05 PM

© Riverside County RCIT GIS

Extension of Time Environmental Determination

Project Case Number: TR31245
 Original E.A. Number: 39588
 Extension of Time No.: Third
 Original Approval Date: May 11, 2005
 Project Location: North of Carpinus Drive and Martin Street and South of Springwood Lane

Project Description: Schedule A - to subdivide 49.8 acres into 82 residential lots with a minimum lot size of 20,000 square feet. The proposal also includes two open space lots, 19,484 square feet total in size.

On May 11, 2005, this Tentative Tract Map and its original environmental assessment/environmental impact report was reviewed to determine: 1) whether any significant or potentially significant changes in the original proposal have occurred; 2) whether its environmental conditions or circumstances affecting the proposed development have changed. As a result of this evaluation, the following determination has been made:

<input type="checkbox"/>	I find that although the proposed project could have a significant effect on the environment, NO NEW ENVIRONMENTAL DOCUMENTATION IS REQUIRED PRIOR TO APPROVAL OF THE EXTENSION OF TIME , because all potentially significant effects (a) have been adequately analyzed in an earlier EIR or Negative Declaration pursuant to applicable legal standards and (b) have been avoided or mitigated pursuant to that earlier EIR or Negative Declaration and the project's original conditions of approval.
<input checked="" type="checkbox"/>	I find that although the proposed project could have a significant effect on the environment, and there are one or more potentially significant environmental changes or other changes to the circumstances under which the project is undertaken, NO NEW ENVIRONMENTAL DOCUMENTATION IS REQUIRED PRIOR TO APPROVAL OF THE EXTENSION OF TIME , because all potentially significant effects (a) have been adequately analyzed in an earlier EIR or Negative Declaration pursuant to applicable legal standards and (b) have been avoided or mitigated pursuant to that earlier EIR or Negative Declaration and revisions to the project's original conditions of approval which have been made and agreed to by the project proponent.
<input type="checkbox"/>	I find that there are one or more potentially significant environmental changes or other changes to the circumstances under which the project is undertaken, which the project's original conditions of approval may not address, and for which additional required mitigation measures and/or conditions of approval cannot be determined at this time. Therefore, AN ENVIRONMENTAL ASSESSMENT/INITIAL STUDY IS REQUIRED in order to determine what additional mitigation measures and/or conditions of approval, if any, may be needed, and whether or not at least one of the conditions described in California Code of Regulations, Section 15162 (necessitating a Supplemental or Subsequent E.I.R.) exist. Additionally, the environmental assessment/initial study shall be used to determine WHETHER OR NOT THE EXTENSION OF TIME SHOULD BE RECOMMENDED FOR APPROVAL .
<input type="checkbox"/>	I find that the original project was determined to be exempt from CEQA, and the proposed project will not have a significant effect on the environment, therefore NO NEW ENVIRONMENTAL DOCUMENTATION IS REQUIRED PRIOR TO APPROVAL OF THE EXTENSION OF TIME .

Signature: _____
 Arturo Ortuño, Contract Planner

Date: April 6, 2017
 For Charissa Leech, Assistant TLMA Director

Ortuno, Arturo

From: James Hoxie <jhoxie@lansingcompanies.com>
Sent: Monday, April 03, 2017 2:37 PM
To: Ortuno, Arturo
Subject: RE: 2nd and 3rd EOT for TR31245
Attachments: 3rd EOT TR31245 COA.PDF


Applicant does approve the proposed #3 COA changes for TR31245.

50. REQ E HEALTH DOCUMENTS
50. FINAL ACCESS AND MAINT
60. REQ BMP SWPPP WQMP
60. FINAL WQMP FOR GRADING

80. WQMP AND MAINTENANCE
90. WQMP REQUIRED
90. WQMP COMP AND BNS REG

Thank you,

Jim Hoxie



**LANSING
COMPANIES**

**12671 High Bluff Drive, Ste. 150
San Diego, CA 92130
P: 858-523-0719
F: 858-523-0826**

Privileged And Confidential Communication.

This electronic transmission, and any documents attached hereto, (a) are protected by the Electronic Communications Privacy Act (18 USC §§ 2510-2521), (b) may contain confidential and/or legally privileged information, and (c) are for the sole use of the intended recipient named above. If you have received this electronic message in error, please notify the sender and delete the electronic message. Any disclosure, copying, distribution, or use of the contents of the information received in error is strictly prohibited.

Any tax advice contained in the body of this e-mail (and any attachments thereto) was not intended or written to be used, and cannot be used, by the recipient for the purpose of avoiding penalties that may be imposed under the Internal Revenue Code or applicable state or local tax law provisions.

 Please consider the environment before printing this e-mail.

From: Ortuno, Arturo [mailto:AOrtuno@rivco.org]
Sent: Monday, April 03, 2017 10:56 AM
To: James Hoxie
Subject: 2nd and 3rd EOT for TR31245

Attn: Greg Lansing
Lansing Companies
12671 High Bluff Drive, Suite 150

04/03/17
11:47

Riverside County LMS
CONDITIONS OF APPROVAL

Page: 1

TRACT MAP Tract #: TR31245

Parcel: 319-020-017

50. PRIOR TO MAP RECORDATION

E HEALTH DEPARTMENT

50.E HEALTH. 9

EOT3 - REQ E HEALTH DOCUMENTS

RECOMMND

Prior to map recordation, provide the following documents to the Riverside County Environmental Health Department:

1. Provide current documentation from the appropriate purveyor(s) for the establishment of water and/or sewer service for this project.
2. Provide documentation from an approved waste hauler in regards to solid waste service. Please call (951)955-8980 for additional details.
3. Provide written clearance from DEH Environmental Cleanup Programs. Please note that an Environmental Site Assessment, Phase 1 study may be required at their discretion. For further information, please contact (951) 955-8982.

(This Extension of Time condition may be considered "Met" if it duplicates another similar condition issued by this department)

TRANS DEPARTMENT

50.TRANS. 35

EOT3 - FINAL ACCESS AND MAINT

RECOMMND

Prior to the map recordation, the applicant shall submit a Water Quality Management Plan (WQMP) subject to the State Regional Water Quality Board Order No. (See watershed below) to Transportation Department for review and approval. However, the applicant may be required to comply with the latest version of the WQMP manual if required by the State Regional Water Quality Board. All water quality features shall be included on the grading plan. WQMP applicability checklist, templates, LID design requirements, and guidance can be found on-line at: www.rcflood.org/npdes. For any questions, please contact (951) 712-5494.

Watersheds: Santa Ana No. R8-2013-0024 / Santa Margarita No. R9-2010-0016 / Whitewater No. R7-2013-0011

Additionally, prior to the map recordation, the applicant shall ensure that BMP facilities are placed in dedicated easements and that sufficient legal access to the BMPs are

04/03/17
11:47

Riverside County LMS
CONDITIONS OF APPROVAL

Page: 2

TRACT MAP Tract #: TR31245

Parcel: 319-020-017

50. PRIOR TO MAP RECORDATION

50.TRANS. 35

EOT3 - FINAL ACCESS AND MAINT (cont.)

RECOMMNI

provided. This requirement is for both onsite and offsite property.

(This Extension of Time condition may be considered "Met" if it duplicates another similar condition issued by this department)

60. PRIOR TO GRADING PRMT ISSUANCE

BS GRADE DEPARTMENT

60.BS GRADE. 19

EOT3 - REQ BMP SWPPP WQMP

RECOMMNI

Prior to the issuance of a grading permit, the owner / applicant shall obtain a BMP (Best Management Practices) Permit for the monitoring of the erosion and sediment control BMPs for the site. The Department of Building and Safety will conduct NPDES (National Pollutant Discharge Elimination System) inspections of the site based on Risk Level to verify compliance with the Construction General Permit, Stormwater ordinances and regulations until completion of the construction activities, permanent stabilization of the site and permit final.

Grading and construction sites of "ONE" acre or larger required to develop a STORM WATER POLLUTION PREVENTION PLAN (SWPPP) - the owner/applicant shall submit the SWPPP to the Building and Safety Department Environmental Compliance Division for review and approval prior to issuance of a grading permit.

If a Water Quality Management Plan (WQMP) is required, the owner / applicant shall submit to the Building & Safety Department, the approved project - specific Water Quality Management Plan (WQMP) and ensure that all approved water quality treatment control BMPs have been included on the grading plan.

(This Extension of Time condition may be considered "Met" if it duplicates another similar condition issued by this department)

04/03/17
11:47

Riverside County LMS
CONDITIONS OF APPROVAL

TRACT MAP Tract #: TR31245

Parcel: 319-020-017

60. PRIOR TO GRADING PRMT ISSUANCE

TRANS DEPARTMENT

60.TRANS. 1

EOT3 - FINAL WQMP FOR GRADING

RECOMMNI

This condition would apply when grading occurs before map recordation. Prior to the issuance of a grading permit, the applicant shall submit a Water Quality Management Plan (WQMP) subject to the State Regional Water Quality Board Order No. (See watershed below) to Transportation Department for review and approval. However, the applicant may be required to comply with the latest version of the WQMP manual if required by the State Regional Water Quality Board. All water quality features shall be included on the grading plan. WQMP applicability checklist, templates, LID design requirements, and guidance can be found on-line at: www.rcflood.org/npdes. For any questions, please contact (951) 712-5494.

Watersheds: Santa Ana No. R8-2013-0024 / Santa Margarita No. R9-2010-0016 / Whitewater No. R7-2013-0011

(This Extension of Time condition may be considered "Met" if it duplicates another similar condition issued by this department)

80. PRIOR TO BLDG PRMT ISSUANCE

TRANS DEPARTMENT

80.TRANS. 2

EOT3 -WQMP AND MAINTENANCE

RECOMMNI

The project shall begin constructing and installing the BMP facilities described in the approved Final WQMP. The project shall be responsible for performing all activities described in the WQMP and that copies of the approved Final WQMP are available for the future owners/occupants.

A maintenance plan and signed maintenance agreement shall be submitted to the Transportation Department for review and approval prior to issuance of occupancy permits. A maintenance organization will be established with a funding source for the permanent maintenance. The maintenance plan shall require that all BMP facilities are inspected, if required, cleaned no later than October 15 each year.

(This Extension of Time condition may be considered "Met" if it duplicates another similar condition issued by this department)

TRACT MAP Tract #: TR31245

Parcel: 319-020-017

90. PRIOR TO BLDG FINAL INSPECTION

BS GRADE DEPARTMENT

90.BS GRADE. 8 EOT3 - WQMP REQUIRED

RECOMMND

Prior to final building inspection, the applicant shall comply with the following:

1. Obtain inspection of all treatment control BMPs and/or clearance from the Building and Safety Department. All structural BMPs described in the project - specific WQMP and indicated on the approved grading plan shall be constructed and installed in conformance with the approved plans and specifications.
2. The applicant/owner shall submit a "Wet Signed" copy of the Water Quality Management Plan (WQMP) Certification from a Registered Civil Engineer certifying that the project - specific WQMP treatment control BMPs have been installed in accordance with the approved WQMP.
3. The applicant/owner shall provide the Department of Building Safety with GPS coordinates for the location of the project - specific WQMP treatment control BMPs.
4. The applicant/owner shall register the project - specific WQMP treatment control BMPs with the Department of Building Safety Business Registration Division. Any person or entity that owns or operates a commercial and/or industrial facility shall register such facility for annual inspections.
5. The applicant shall make payment to the Building and Safety Department for the Water Quality Management Plan (WQMP) Annual Inspection.

(This Extension of Time condition may be considered "Met" if it duplicates another similar condition issued by this department)

TRANS DEPARTMENT

90.TRANS. 10 EOT3 - WQMP COMP AND BNS REG

RECOMMND

Prior to Building Final Inspection, the applicant will be required to hand out educational materials regarding water quality, provide a engineered WQMP certification, inspection of BMPs, GPS location of BMPs, and ensure that the requirements for inspection and cleaning the BMPs are

04/03/17
11:47

Riverside County LMS
CONDITIONS OF APPROVAL

Page: 5

TRACT MAP Tract #: TR31245

Parcel: 319-020-017

90. PRIOR TO BLDG FINAL INSPECTION

90.TRANS. 10

EOT3 - WQMP COMP AND BNS REG (cont.)

RECOMMNE

established. Additionally, the applicant will be required to register BMPs with the Transportation Department's Business Registration Division.

(This Extension of Time condition may be considered "Met" if it duplicates another similar condition issued by this department)