

SUBMITTAL TO THE BOARD OF SUPERVISORS  
COUNTY OF RIVERSIDE, STATE OF CALIFORNIA



ITEM  
3.53  
(ID # 3638)

**MEETING DATE:**

Tuesday, July 11, 2017


**FROM :** TLMA-TRANSPORTATION:

**SUBJECT:** TRANSPORTATION AND LAND MANAGEMENT AGENCY/ TRANSPORTATION:  
Notice of Completion – Construction of Slurry Seal Project at Various Locations.  
1st and 3rd District. [\$3,098,320]; Local Funds 100%

**RECOMMENDED MOTION:** That the Board of Supervisors:

1. Accept Slurry Seal Project at various locations in District 1 and 3 as completed; and
2. Authorize the Chairman of the board to execute the Notice of Completion and the Clerk of the Board to record the Notice.

**ACTION:** Policy


  
Patricia Romo, Director of Transportation 6/20/2017

---

**MINUTES OF THE BOARD OF SUPERVISORS**

On motion of Supervisor Perez, seconded by Supervisor Ashley and duly carried by unanimous vote, IT WAS ORDERED that the above matter is approved as recommended.

Ayes: Jeffries, Tavaglione, Washington, Perez and Ashley  
Nays: None  
Absent: None  
Date: July 11, 2017  
xc: Transp., Recorder

Kecja Harper-Ihem  
Clerk of the Board  
By:   
Deputy

**SUBMITTAL TO THE BOARD OF SUPERVISORS COUNTY OF RIVERSIDE,  
STATE OF CALIFORNIA**

| <b>FINANCIAL DATA</b>  | <b>Current Fiscal Year:</b> | <b>Next Fiscal Year:</b> | <b>Total Cost:</b>            | <b>Ongoing Cost</b> |
|--|-----------------------------|--------------------------|-------------------------------|---------------------|
| <b>COST</b>  | \$ 3,098,320                | \$ 0                     | \$ 3,098,320                  | \$ 0                |
| <b>NET COUNTY COST</b>   | \$ 0                        | \$ 0                     | \$ 0                          | \$ 0                |
| <b>SOURCE OF FUNDS:</b> Gas Tax (ABX8-9 Mar 2010 New HUTA) (94.7%), 1 <sup>st</sup> District Developer Agreement Funds (3.1%), Parks District (1.5%), Eastern Municipal Water District (0.7%) There are no General funds used in this Project. |                             |                          | <b>Budget Adjustment: N/A</b> |                     |
|  |                             |                          | <b>For Fiscal Year: 17/18</b> |                     |

**C.E.O. RECOMMENDATION:** Approve

**BACKGROUND:**

**Summary**

By Minute Order 3-11 of November 10, 2015, the Board of Supervisors entered into a contract with Pavement Coating Company of Jurupa Valley, CA for the regular preventative maintenance of various streets located within the 1<sup>st</sup> and 3<sup>rd</sup> supervisorial districts of the County of Riverside (County). The originally authorized amount of the contract was \$2,626,932. The total amended contract is \$3,098,320 which is 17.9% more than the originally authorized amount.

The increase in the total contract amount was the result of 5 contract change orders and bid quantity adjustments. There were three major factors that resulted in change orders for the project:

- Due to the unforeseen deterioration of Domenigoni Parkway, reconstruction of portions of the roadway was necessary to prevent cracking from reflecting through the proposed pavement (\$82,469).
- Emergency work on a portion of Ramona Expressway was necessary to repair pavement settlement and alleviate water ponding in the traveled way (\$54,366).
- Additional work, as requested by Regional Park and Open Space District and funded by 1<sup>st</sup> District Developer Agreement Public Facility Trust Funds, for the rehabilitation of the Butterfield School site (Community Center) (\$94,500).

The increase in the bid quantities was the result of an increase in the slurry quantities required to perform the work. Due to the dry and cracked condition of the existing roadways, an increased use of slurry product was necessary to produce the desired surface coverage.

The work was completed in conformance with the plans and specifications and the contractor was granted relief of maintenance on May 30, 2016 and on November 2, 2016 for work completed on Domenigoni Parkway. Work Order Numbers C4-0006 (District 1) and C4-0008 (District 3).

County Counsel has approved the Notice of Completion as to form.

**SUBMITTAL TO THE BOARD OF SUPERVISORS COUNTY OF RIVERSIDE,  
STATE OF CALIFORNIA**

**Impact on Residents and Businesses**

The slurry treatment will extend the life of the roads and reduce the need for resurfacing which is ten times more costly.

**SUPPLEMENTAL:**

**Additional Fiscal Information**

**Budget**

|                                 |        |             |
|---------------------------------|--------|-------------|
| Original Contract Amount        |        | \$2,626,932 |
| Total Change Orders Authorized  | 9.9%   | \$259,374   |
| Estimated Pending Change Orders | 0.0%   | \$0         |
| Authorized Contract Amount      |        | \$2,886,306 |
| * Quantity Adjustments          | 8.1%   | \$212,014   |
| + CCO FA Adjustments            | 0.0%   | \$0         |
| Total Amended Contract Amount   | 117.9% | \$3,098,320 |

**Expenditures**

|                            |  |             |
|----------------------------|--|-------------|
| Total Progress Payments    |  | \$3,098,320 |
| Estimated Pending Payments |  | \$0         |
| Total Expenditures         |  | \$3,098,320 |

**(Over)/Under Contract Amount** \$0

+ Change Orders using the Force Account method of payment issued prior to the work being completed generally do not use the total authorized amount.

\* CAL-Trans Standard Specifications 4-1.03B. Increases or decreases in the quantity of a contract item of work will be determined by comparing the total pay quantity of such item of work with the Engineer's Estimate. If the total pay quantity of any item of work required under the contract varies from the Engineer's Estimate by 25 percent or less, payment will be made for the quantity of work of said item performed at the contract unit price, unless eligible for adjustment pursuant to Section 4-1.03C, "Changes in Character of Work."

This project was funded with \$3,036,354 of Gas Tax funds and \$61,966 of Parks District funds.

**Contract History and Price Reasonableness**

Six bids were received on July 15, 2015 ranging from \$3,472,732 to \$4,489,162. The bid from Intermountain Slurry Seal, Inc. was found to be nonresponsive due to the missing bid price for bid item 9. Intermountain Slurry Seal was notified by letter dated July 23, 2015. The basis for the selection of a contractor is the lowest responsive and responsible bid. The lowest responsible bid was submitted by Pavement Coating Company in the amount of \$3,472,732, which is \$149,332 (4.49%) lower than the Engineer's Estimate. Their bid was within the bid target range of 5% above the Engineer's Estimate.

SUBMITTAL TO THE BOARD OF SUPERVISORS COUNTY OF RIVERSIDE,  
STATE OF CALIFORNIA

**ATTACHMENTS:**

- Vicinity Map with List of Roads
- Change Order Report
- Progress Estimate Report
- Notice of Completion



Marsha Victor, Chief Deputy County Counsel

6/22/2017



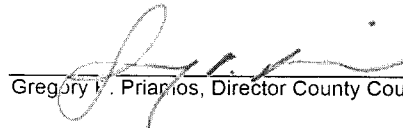
Gregory V. Priarios, Director County Counsel

6/22/2017



Tina Grande, Principal Management Analyst

6/28/2017




Gregory V. Priarios, Director County Counsel

6/22/2017

**CHANGE ORDER REPORT  
(Slurry Seal Project Districts 1 and 3)**

| <b>CCO #</b>                              | <b>Amount</b>                           | <b>Percent</b> | <b>Description</b>   |
|---|---|----------------|--|
|   | Original Contract Amount<br>\$2,626,932 |                |  |
| 1   | \$82,469                                | 3.14%          | Repaired 'alligator' cracking in several areas on Domenigoni Parkway. Additional traffic control was also needed. Traffic signal restoration loops at Domenigoni Parkway and Warren Road.  |
| 2   | \$54,366                                | 2.07%          | Repair work approximately 1,000 feet easterly of Warren Road was necessary to provide a smooth roadway surface and alleviate water ponding. Additional traffic control was necessary to perform the additional work.   |
| 3   | \$94,500                                | 3.6%           | Parking lot rehabilitation of the parking lot at the Butterfield School site, which includes remove and replace asphalt and construct new ADA compliant concrete curb, sidewalk, access ramps, striping and pavement markings. This work was funded with 1 <sup>st</sup> District Development Agreement Funds. |
| 4   | \$6,409                                 | 0.24%          | Replacement of existing pavement that varied in thickness and poor subgrade material at various sites within the project. The additional costs will be paid by the Regional Park and Open Space District under the Cooperative Agreement approved by the Board as Agenda Item 3-12 on Nov. 10, 2015            |
| 5   | \$21,630                                | 0.82%          | Due to EMWD water main construction, ARHM replacement was suspended for several months and the Contractor was entitled to extra compensation for remobilization. A deposit of \$30,000.00 was made by EMWD prior to the delay to cover the cost of remobilization.   |
| Quantity Adjustments                      | \$212,014                               | 8.1%           |  |
| Change Order Total and New Contract Total | \$3,098,320                             |                |  |

|  |   |   |   |
|--|---|---|---|
| <b>PROJECT:</b> Slurry Seal Project, District 1 and District 3<br><b>County Project No.:</b> C4-0006 & C4-0008<br><b>Contract No.:</b> 15-10-002 | <b>Contractor:</b> Pavement Coating Company<br><b>Address:</b> 10240 San Sevaline Way<br><b>City, State, Zip:</b> Jurupa Valley, CA 91752 |  | <b>Estimate No.:</b> 7 Final<br><b>From:</b> November 26, 2016<br><b>To:</b> January 25, 2017 |
|--|---|---|---|

| Item No.             | Item Description                | Units | Quantity | Unit Price | Original Contract Amount | Change Authorized |            | Total Authorized |              | This Estimate |           | Previous Quantity | Total Estimate To Date |              | % Auth. |
|----------------------|---------------------------------|-------|----------|------------|--------------------------|-------------------|------------|------------------|--------------|---------------|-----------|-------------------|------------------------|--------------|---------|
|                      |                                 |       |          |            |                          | Quantity          | Amount     | Quantity         | Amount       | Quantity      | Amount    |                   | Quantity               | Amount       |         |
| 20                   | PAINT TRAFFIC STRIPE (2 COAT)   | LF    | 4,600    | 0.72       | 3,312.00                 |                   |            | 4,600.00         | 3,312.00     |               |           | 5,750.00          | 5,750.00               | 4,140.00     | 125%    |
| CCO 1                | DOMENIGONI PARKWAY              | AP    | 0        | 1          | 0                        | 82,469.35         | 82,469.35  | 82,469.35        | 82,469.35    |               |           | 82,469.35         | 82,469.35              | 82,469.35    | 100%    |
| CCO 2                | RAMONA EXPRESSWAY               | AP    | 0        | 1          | 0                        | 54,366.38         | 54,366.38  | 54,366.38        | 54,366.38    |               |           | 54,366.38         | 54,366.38              | 54,366.38    | 100%    |
| CCO 3                | BUTTERFIELD PARKING LOT         | AP    | 0        | 1          | 0                        | 94,500.00         | 94,500.00  | 94,500.00        | 94,500.00    |               |           | 94,500.00         | 94,500.00              | 94,500.00    | 100%    |
| CCO 4                | DOMINIGONI PARKWAY TO PATTERSON | AP    | 0        | 1          | 0                        | 21,630.00         | 21,630.00  | 21,630.00        | 21,630.00    | 21,630.00     | 21,630.00 |                   | 21,630.00              | 21,630.00    | 100%    |
| <b>PROJECT TOTAL</b> |                                 |       |          |            |                          |                   |            |                  |              |               |           |                   |                        |              |         |
|                      |                                 |       |          |            | 2,626,932.00             |                   | 259,374.33 |                  | 2,886,306.33 |               | 22,965.16 |                   |                        | 3,098,320.19 |         |

|   |  |   |   |
|---|--|---|---|
| Made by: <u>Jesse Mendoza/Paul Castillo</u><br>Checked by: <u>RV 1-26-17</u><br>OK Const. Supv.: <u>WJA 1/30/17</u> | Working Days: 60<br>Days Added: 2<br>Subtotal: 62<br>Days Used: 62<br>% Time Elapsed: 100% | Start Date: 11-30-15<br>End Date: 5-30-16<br>% \$ Complete: 107%<br>Original Contract: \$2,626,932.00<br>Amended Contract: \$2,886,306.33 | TOTAL VALUE OF WORK TO DATE: \$3,098,320.19<br>LESS RETENTION: 5% 154,916.01<br>TOTAL DUE TO DATE: \$2,943,404.18<br>LESS PREVIOUSLY INVOICED: 2,921,587.28<br>LESS LABOR NON COMPLIANCE: 0.00<br>TOTAL DUE THIS PAYMENT: \$21,816.90 |
|---|--|---|---|


This Estimate Approved [Signature] Date: 2/22/17 for: \$21,816.90  
 Patricia Romb, Director of Transportation

Quantities on This Estimate Approved [Signature] Date: 2-7-17  
 Tom Muccelesi, Pavement Coating Company

**PAYMENT APPROVAL** Received by Accounts Payable: \_\_\_\_\_  
 By: \_\_\_\_\_  
 Fund 20000  
 Dept ID 31305  
 Account 527980  
 Project C04-00066  
C04-00086  
 Activity ID 25500

TRANSFISCAL APPROVED  
 By: Lori Conrad 5-3461  
 FEB 23 2017

Resource Type CNT  
 Signature [Signature]  
 Date 2/15/17  
h 2/22/17

| PROJECT: Slurry Seal Project, District 1 and District 3 |  |       |          | Contractor: Pavement Coating Company      |                          |                            |                          |  |                         | Estimate No. 7 Final    |                      |                   |                                 |                               |         |
|---|--|-------|----------|---|--------------------------|----------------------------|--------------------------|---|-------------------------|-------------------------|----------------------|-------------------|---------------------------------|-------------------------------|---------|
| County Project No.: C4-0006 & C4-0008                   |  |       |          | Address: 10240 San Sevaine Way            |                          |                            |                          |   |                         | From: November 26, 2016 |                      |                   |                                 |                               |         |
| Contract No. 15-10-002                                  |  |       |          | City, State, Zip: Jurupa Valley, CA 91752 |                          |                            |                          |   |                         | To: January 25, 2017    |                      |                   |                                 |                               |         |
| Item No.  | Item Description   | Units | Quantity | Unit Price                                | Original Contract Amount | Change Authorized Quantity | Change Authorized Amount | Total Authorized Quantity   | Total Authorized Amount | This Estimate Quantity  | This Estimate Amount | Previous Quantity | Total Estimate To Date Quantity | Total Estimate To Date Amount | % Auth. |
| 1   | ROUT AND SEAL RANDOM CRACKS  | LS    | 1        | 262,000.00                                | 262,000.00               |                            |                          | 1.00  | 262,000.00              |                         |                      | 1.00              | 1.00                            | 262,000.00                    | 100%    |
| 2   | REMOVE TRAFFIC STRIPE, PAVEMENT MARKINGS AND PAVEMENT MARKERS                          | LS    | 1        | 65,250.00                                 | 65,250.00                |                            |                          | 1.00  | 65,250.00               |                         |                      | 1.00              | 1.00                            | 65,250.00                     | 100%    |
| 3   | SLURRY SEAL TYPE 1   | TON   | 2,430    | 243.00                                    | 590,490.00               |                            |                          | 2,430.00  | 590,490.00              |                         |                      | 2,479.54          | 2,479.54                        | 602,528.22                    | 102%    |
| 4   | SLURRY SEAL TYPE 1 OVER CHIP SEAL  | TON   | 520      | 243.00                                    | 126,360.00               |                            |                          | 520.00  | 126,360.00              |                         |                      | 650.00            | 650.00                          | 157,950.00                    | 125%    |
| 5   | SLURRY SEAL TYPE 2   | TON   | 690      | 230.00                                    | 158,700.00               |                            |                          | 690.00  | 158,700.00              |                         |                      | 729.64            | 729.64                          | 167,817.20                    | 106%    |
| 6   | SCREENINGS (MEDIUM)  | SQYD  | 101,000  | 2.20                                      | 222,200.00               |                            |                          | 101,000.00  | 222,200.00              | 606.89                  | 1,335.16             | 102,618.22        | 103,225.11                      | 227,095.24                    | 102%    |
| 7   | THERMOPLASTIC CROSSWALK AND PAVEMENT MARKING   | SQFT  | 6,500    | 3.30                                      | 21,450.00                |                            |                          | 6,500.00  | 21,450.00               |                         |                      | 7,523.00          | 7,523.00                        | 24,825.90                     | 116%    |
| 8   | PAINT TRAFFIC STRIPE (2 COAT)  | LF    | 183,000  | 0.39                                      | 71,370.00                |                            |                          | 183,000.00  | 71,370.00               |                         |                      | 194,945.00        | 194,945.00                      | 76,028.55                     | 107%    |
| 9   | PAVEMENT MARKER (REFLECTIVE)   | EA    | 1,000    | 2.20                                      | 2,200.00                 |                            |                          | 1,000.00  | 2,200.00                |                         |                      | 1,250.00          | 1,250.00                        | 2,750.00                      | 125%    |
| 10  | ASPHALT RUBBER BINDER (RUBBERIZED CHIP SEAL) - Alternate Bid Schedule 1A - NOT AWARDED | TON   | 0        | 980.00                                    | 0.00                     |                            |                          |   |                         |                         |                      |                   |                                 |                               | N/A     |
| 11  | SCREENINGS (HOT-APPLIED) Alternate Bid Schedule 1A - NOT AWARDED                       | TON   | 0        | 65.00                                     | 0.00                     |                            |                          |   |                         |                         |                      |                   |                                 |                               | N/A     |
| 12  | MICROSURFACING - Alternate Bid Schedule 1A - NOT AWARDED                               | TON   | 0        | 229.00                                    | 0.00                     |                            |                          |   |                         |                         |                      |                   |                                 |                               | N/A     |
| 13  | RUBBERIZED HOT MIX ASPHALT (GAP GRADED)  | TON   | 13,100   | 81.00                                     | 1,061,100.00             |                            |                          | 13,100.00   | 1,061,100.00            |                         |                      | 14,955.15         | 14,955.15                       | 1,211,367.15                  | 114%    |
| 14  | ROUT AND SEAL RANDOM CRACKS  | LS    | 1        | 7,700.00                                  | 7,700.00                 |                            |                          | 1.00  | 7,700.00                |                         |                      | 1.00              | 1.00                            | 7,700.00                      | 100%    |
| 15  | ASPHALTIC EMULSION   | SQYD  | 10,300   | 1.20                                      | 12,360.00                |                            |                          | 10,300.00   | 12,360.00               |                         |                      | 10,300.00         | 10,300.00                       | 12,360.00                     | 100%    |
| 16  | ROADWAY EXCAVATION   | CY    | 40       | 110.00                                    | 4,400.00                 |                            |                          | 40.00   | 4,400.00                |                         |                      | 48.50             | 48.50                           | 5,335.00                      | 121%    |
| 17  | HOT MIX ASPHALT & CCO 4  | TON   | 60       | 220.00                                    | 13,200.00                | 29.13                      | 6,408.60                 | 89.13   | 19,608.60               |                         |                      | 75.00             | 75.00                           | 16,500.00                     | 84%     |
| 18  | THERMOPLASTIC PAVEMENT MARKING   | SQFT  | 200      | 4.40                                      | 880.00                   |                            |                          | 200.00  | 880.00                  |                         |                      | 150.00            | 150.00                          | 660.00                        | 75%     |
| 19  | THERMOPLASTIC CROSSWALK AND PAVEMENT MARKING   | SQFT  | 900      | 4.40                                      | 3,960.00                 |                            |                          | 900.00  | 3,960.00                |                         |                      | 238.00            | 238.00                          | 1,047.20                      | 26%     |

PROJECT: Slurry Seal Project, District 1 and District 3  
 County Project No.: C4-0006 & C4-0008  
 Contract No. 16-10-002

Contractor: Pavement Coating Company  
 Address: 10240 San Sevaline Way  
 City, State, Zip: Jurupa Valley, CA 91752



Estimate No. 7 Final  
 From: November 26, 2016  
 To: January 26, 2017

**Work Orders Breakdown:**

|                      |                            |                   |
|----------------------|----------------------------|-------------------|
| C4-0006 - District 1 | ESTIMATE TO DATE:          | \$1,101,788.22    |
|                      | LESS RETENTION: 5%         | 55,089.40         |
|                      | LESS PREVIOUSLY INVOICED:  | 1,044,156.77      |
|                      | LESS LABOR NON COMPLIANCE: | 0.00              |
|                      | TOTAL DUE THIS PAYMENT:    | =====             |
|                      |                            | <b>\$2,542.05</b> |

|                      |                            |                    |
|----------------------|----------------------------|--------------------|
| C4-0008 - District 3 | ESTIMATE TO DATE:          | \$1,996,531.97     |
|                      | LESS RETENTION: 5%         | 99,826.61          |
|                      | LESS PREVIOUSLY INVOICED:  | 1,877,430.51       |
|                      | LESS LABOR NON COMPLIANCE: | 0.00               |
|                      | TOTAL DUE THIS PAYMENT:    | =====              |
|                      |                            | <b>\$19,274.85</b> |

TOTAL **\$21,816.90 /**



| Item No. | Item Description  | Units | Quantity   | Unit Price | Original Contract Amount | Change Authorized |        | Total Authorized |            | This Estimate |           | Previous Quantity | Total Estimate To Date |            | % Auth. |
|----------|---|-------|------------|------------|--------------------------|-------------------|--------|------------------|------------|---------------|-----------|-------------------|------------------------|------------|---------|
|          |   |       |            |            |                          | Quantity          | Amount | Quantity         | Amount     | Quantity      | Amount    |                   | Quantity               | Amount     |         |
| 1        | ROUT AND SEAL RANDOM CRACKS                                   | LS    | 1.00       | 262,000.00 | 262,000.00               |                   |        | 1.00             | 262,000.00 |               |           | 1.00              | 1.00                   | 262,000.00 | 100%    |
|          | C4-0006 - District 1  | LS    | 0.60       | 262,000.00 | 157,200.00               |                   |        | 0.60             | 157,200.00 |               |           | 0.60              | 0.60                   | 157,200.00 |         |
|          | C4-0008 - District 3  | LS    | 0.40       | 262,000.00 | 104,800.00               |                   |        | 0.40             | 104,800.00 |               |           | 0.40              | 0.40                   | 104,800.00 |         |
| 2        | REMOVE TRAFFIC STRIPE, PAVEMENT MARKINGS AND PAVEMENT MARKERS | LS    | 1.00       | 65,250.00  | 65,250.00                |                   |        | 1.00             | 65,250.00  |               |           | 1.00              | 1.00                   | 65,250.00  | 100%    |
|          | C4-0006 - District 1  | LS    | 0.60       | 65,250.00  | 39,150.00                |                   |        | 0.60             | 39,150.00  |               |           | 0.60              | 0.60                   | 39,150.00  |         |
|          | C4-0008 - District 3  | LS    | 0.40       | 65,250.00  | 26,100.00                |                   |        | 0.40             | 26,100.00  |               |           | 0.40              | 0.40                   | 26,100.00  |         |
| 3        | SLURRY SEAL TYPE 1  | TON   | 2,430.00   | 243.00     | 590,490.00               |                   |        | 2,430.00         | 590,490.00 |               |           | 2,479.54          | 2,479.54               | 602,528.22 | 102%    |
|          | C4-0006 - District 1  | TON   | 1,790.00   | 243.00     | 434,970.00               |                   |        | 1,790.00         | 434,970.00 |               |           | 1,859.15          | 1,859.15               | 451,773.45 |         |
|          | C4-0008 - District 3  | TON   | 640.00     | 243.00     | 155,520.00               |                   |        | 640.00           | 155,520.00 |               |           | 620.39            | 620.39                 | 150,754.77 |         |
| 4        | SLURRY SEAL TYPE 1 OVER CHIP SEAL                             | TON   | 520.00     | 243.00     | 126,360.00               |                   |        | 520.00           | 126,360.00 |               |           | 650.00            | 650.00                 | 157,950.00 | 125%    |
|          | C4-0006 - District 1  | TON   | 320.00     | 243.00     | 77,760.00                |                   |        | 320.00           | 77,760.00  |               |           | 196.54            | 196.54                 | 47,759.22  |         |
|          | C4-0008 - District 3  | TON   | 200.00     | 243.00     | 48,600.00                |                   |        | 200.00           | 48,600.00  |               |           | 453.46            | 453.46                 | 110,190.78 |         |
| 5        | SLURRY SEAL TYPE 2  | TON   | 690.00     | 230.00     | 158,700.00               |                   |        | 690.00           | 158,700.00 |               |           | 729.64            | 729.64                 | 167,817.20 | 106%    |
|          | C4-0006 - District 1  | TON   | 440.00     | 230.00     | 101,200.00               |                   |        | 440.00           | 101,200.00 |               |           | 466.97            | 466.97                 | 107,403.10 |         |
|          | C4-0008 - District 3  | TON   | 250.00     | 230.00     | 57,500.00                |                   |        | 250.00           | 57,500.00  |               |           | 262.67            | 262.67                 | 60,414.10  |         |
| 6        | SCREENINGS (MEDIUM)   | SQYD  | 101,000.00 | 2.20       | 222,200.00               |                   |        | 101,000.00       | 222,200.00 | 606.89        | 1,335.16  | 102,618.22        | 103,225.11             | 227,095.24 | 102%    |
|          | C4-0006 - District 1  | SQYD  | 62,000.00  | 2.20       | 136,400.00               |                   |        | 62,000.00        | 136,400.00 | 1,216.29      | 2,675.84  | 61,570.93         | 62,787.22              | 138,131.88 |         |
|          | C4-0008 - District 3  | SQYD  | 39,000.00  | 2.20       | 85,800.00                |                   |        | 39,000.00        | 85,800.00  | 609.40        | -1,340.68 | 41,047.29         | 40,437.89              | 88,963.36  |         |
| 7        | THERMOPLASTIC CROSSWALK AND PAVEMENT MARKING                  | SQFT  | 6,500.00   | 3.30       | 21,450.00                |                   |        | 6,500.00         | 21,450.00  |               |           | 7,523.00          | 7,523.00               | 24,825.90  | 116%    |
|          | C4-0006 - District 1  | SQFT  | 4,000.00   | 3.30       | 13,200.00                |                   |        | 4,000.00         | 13,200.00  |               |           | 3,633.20          | 3,633.20               | 11,989.56  |         |
|          | C4-0008 - District 3  | SQFT  | 2,500.00   | 3.30       | 8,250.00                 |                   |        | 2,500.00         | 8,250.00   |               |           | 3,889.80          | 3,889.80               | 12,836.34  |         |
| 8        | PAINT TRAFFIC STRIPE (2 COAT)                                 | LF    | 183,000.00 | 0.39       | 71,370.00                |                   |        | 183,000.00       | 71,370.00  |               |           | 194,945.00        | 194,945.00             | 76,028.66  | 107%    |
|          | C4-0006 - District 1  | LF    | 39,000.00  | 0.39       | 15,210.00                |                   |        | 39,000.00        | 15,210.00  |               |           | 15,740.55         | 15,740.55              | 6,138.81   |         |
|          | C4-0008 - District 3  | LF    | 144,000.00 | 0.39       | 56,160.00                |                   |        | 144,000.00       | 56,160.00  |               |           | 179,204.45        | 179,204.45             | 69,889.74  |         |
| 9        | PAVEMENT MARKER (REFLECTIVE)                                  | EA    | 1,000.00   | 2.20       | 2,200.00                 |                   |        | 1,000.00         | 2,200.00   |               |           | 1,250.00          | 1,250.00               | 2,750.00   | 125%    |
|          | C4-0006 - District 1  | EA    | 200.00     | 2.20       | 440.00                   |                   |        | 200.00           | 440.00     |               |           |                   |                        |            |         |



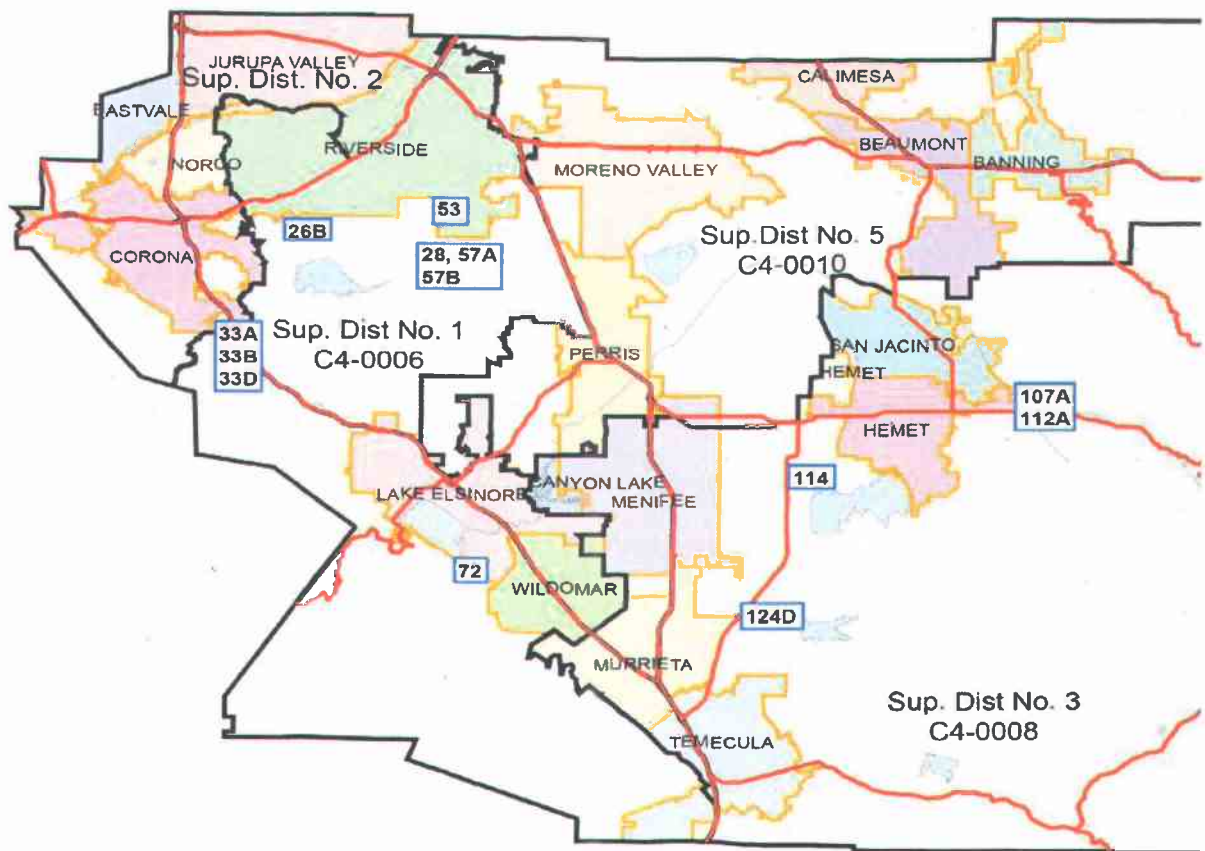
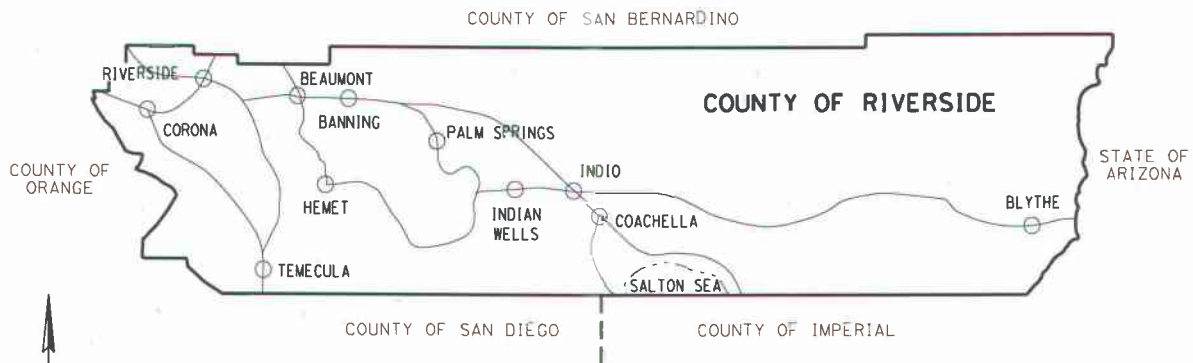
| Item No.                 | Item Description                             | Units | Quantity | Unit Price | Original Contract Amount | Change Authorized |            | Total Authorized |              | This Estimate |           | Previous Quantity | Total Estimate To Date |              | % Auth. |
|--------------------------|--|-------|----------|------------|--------------------------|-------------------|------------|------------------|--------------|---------------|-----------|-------------------|------------------------|--------------|---------|
|                          |  |       |          |            |                          | Quantity          | Amount     | Quantity         | Amount       | Quantity      | Amount    |                   | Quantity               | Amount       |         |
| 18                       | THERMOPLASTIC PAVEMENT MARKING               | SQFT  | 200.00   | 4.40       | 880.00                   |                   |            | 200.00           | 880.00       |               |           | 150.00            | 150.00                 | 680.00       | 75%     |
|                          | C4-0006 - District 1                         | SQFT  | 200.00   | 4.40       | 880.00                   |                   |            | 200.00           | 880.00       |               |           | 150.00            | 150.00                 | 680.00       |         |
|                          | C4-0008 - District 3                         | SQFT  | 0.00     | 4.40       | 0.00                     |                   |            |                  |              |               |           |                   |                        |              |         |
| 19                       | THERMOPLASTIC CROSSWALK AND PAVEMENT MARKING | SQFT  | 900.00   | 4.40       | 3,960.00                 |                   |            | 900.00           | 3,960.00     |               |           | 238.00            | 238.00                 | 1,047.20     | 26%     |
|                          | C4-0006 - District 1                         | SQFT  | 900.00   | 4.40       | 3,960.00                 |                   |            | 900.00           | 3,960.00     |               |           | 238.00            | 238.00                 | 1,047.20     |         |
|                          | C4-0008 - District 3                         | SQFT  | 0.00     | 4.40       | 0.00                     |                   |            |                  |              |               |           |                   |                        |              |         |
| 20                       | PAINT TRAFFIC STRIPE (2 COAT)                | LF    | 4,600.00 | 0.72       | 3,312.00                 |                   |            | 4,600.00         | 3,312.00     |               |           | 5,750.00          | 5,750.00               | 4,140.00     | 125%    |
|                          | C4-0006 - District 1                         | LF    | 4,600.00 | 0.72       | 3,312.00                 |                   |            | 4,600.00         | 3,312.00     |               |           | 5,750.00          | 5,750.00               | 4,140.00     |         |
|                          | C4-0008 - District 3                         | LF    | 0.00     | 0.72       | 0.00                     |                   |            |                  |              |               |           |                   |                        |              |         |
| CCO 1                    | DOMENIGONI PARKWAY                           | AP    | 0.00     | 1.00       | 0.00                     | 82,469.35         | 82,469.35  | 82,469.35        | 82,469.35    |               |           | 82,469.35         | 82,469.35              | 82,469.35    | 100%    |
| CCO 2                    | RAMONA EXPRESSWAY                            | AP    | 0        | 1.00       | 0.00                     | 54,366.38         | 54,366.38  | 54,366.38        | 54,366.38    |               |           | 54,366.38         | 54,366.38              | 54,366.38    | 100%    |
| CCO 3                    | BUTTERFIELD PARKING LOT                      | AP    | 0        | 1.00       | 0.00                     | 94,500.00         | 94,500.00  | 94,500.00        | 94,500.00    |               |           | 94,500.00         | 94,500.00              | 94,500.00    | 100%    |
| CCO 5                    | DOMENIGONI PARKWAY to PATTERSON              | AP    | 0        | 1.00       | 0.00                     | 21,630.00         | 21,630.00  | 21,630.00        | 21,630.00    | 21,630.00     | 21,630.00 | 21,630.00         | 21,630.00              | 21,630.00    | 100%    |
| <b>Project Subtotals</b> |  |       |          |            |                          |                   |            |                  |              |               |           |                   |                        |              |         |
|                          | C4-0006 - District 1                         |       |          |            | 1,021,342.00             |                   | 100,908.60 |                  | 1,122,250.60 |               | 2,675.84  |                   |                        | 1,101,788.22 |         |
|                          | C4-0008 - District 3                         |       |          |            | 1,605,590.00             |                   | 158,465.73 |                  | 1,764,055.73 |               | 20,289.32 |                   |                        | 1,996,531.97 |         |
| <b>PROJECT TOTAL</b>     |  |       |          |            |                          | 2,626,932.00      |            | 259,374.33       |              | 2,886,306.33  |           | 22,965.16         |                        | 3,098,320.19 |         |

|                                |    |                    |
|--------------------------------|----|--------------------|
| ESTIMATE TO DATE:              |    | \$3,098,320.19     |
| LESS RETENTION:                | 5% | 154,916.00         |
| LESS PREVIOUSLY INVOICED:      |    | 2,621,587.28       |
| LESS LABOR NON COMPLIANCE:     |    | 0.00               |
| <b>TOTAL DUE THIS PAYMENT:</b> |    | <b>\$21,816.91</b> |



# COUNTY OF RIVERSIDE TRANSPORTATION DEPARTMENT

## SLURRY SEAL PROJECT SUPERVISOR DISTRICT 1 - C4-0006 SUPERVISOR DISTRICT 3 - C4-0008



VICINITY MAP

Attachment 1 (List of Roads)

| RD BK PAGE | SUPV. DIST. | MAINT. DIST. | ROAD NAME | LIMITS             |                          | Length (FT)              | Width (FT) | Area (SQ YD) | WORK DESC. |          |
|------------|-------------|--------------|-----------|--------------------|--------------------------|--------------------------|------------|--------------|------------|----------|
|            |             |              |           | From               | To                       |                          |            |              |            |          |
| <b>A</b>   |             |              |           |                    |                          |                          |            |              |            |          |
| 57         | A           | 1            | 11        | ALDER ST           | 736' S SCOTTSDALE RD     | 324' N SEVEN SPRINGS WAY | 4020       | 36           | 16,080     | SS1      |
| 57         | A           | 1            | 11        | ALMOND TREE PATH   | OWL TREE RD              | 536' S OWL TREE RD       | 536        | 32           | 1,906      | SS1      |
| 124        | D           | 3            | 12        | AMSTERDAM RD       | MUNICH LN                | ANTWERP ST               | 638        | 36           | 2,552      | SS1      |
| 124        | D           | 3            | 12        | ANTWERP ST         | AMSTERDAM RD             | RIVERA ST                | 529        | 36           | 2,116      | SS1      |
| 124        | D           | 3            | 12        | ANZIO CIR          | TAHOE ST                 | 283' E TAHOE ST          | 283        | 32           | 1,006      | SS1      |
| 121        | F           | 3            | 12        | ARRAS DR           | THOMPSON RD              | GENOA ST                 | 842        | 36           | 3,368      | SS1      |
| 57         | B           | 1            | 11        | ASPENLEAF DR       | CARPINUS DR              | ROCKY SUMMIT DR          | 1109       | 35           | 4,313      | SS1      |
| 72         |             | 1            | 12        | AUTUMNWOOD CIR     | HILLVIEW LN              | 560' SW HILLVIEW LN      | 560        | 36           | 2,240      | SS1      |
| <b>B</b>   |             |              |           |                    |                          |                          |            |              |            |          |
| 107        | A           | 3            | 15        | BARITO ST          | TIBER ST                 | 735' S TIBER ST          | 735        | 36           | 2,940      | SS1      |
| 107        | A           | 3            | 15        | BARNETT DR         | EDITH WY                 | DESSIE WAY               | 778        | 33           | 2,853      | SSI/CHIP |
| 124        | D           | 3            | 12        | BAVERIA ST         | RIVERA ST                | BENTON RD                | 126        | 40           | 560        | SS1      |
| 107        | A           | 3            | 15        | BETHLAM AVE        | FAIRVIEW AVE             | 1231' N FAIRVIEW AVE     | 1231       | 61           | 8,343      | SS2      |
| 107        | A           | 3            | 15        | BEVERLEE CIR       | HOWARD DR                | 194' E HOWARD DR         | 194        | 29           | 625        | SSI/CHIP |
| 28         |             | 1            | 11        | BIRCH HILL RD      | CANYONWOOD DR            | LAUREL GROVE RD          | 1264       | 36           | 5,056      | SS1      |
| 124        | D           | 3            | 12        | BONN CT            | ANTWERP ST               | 290' W ANTWERP ST        | 290        | 36           | 1,160      | SS1      |
| 107        | A           | 3            | 15        | BOS CIR            | BARNETT DR               | 309' E BARNETT DR        | 309        | 29           | 996        | SSI/CHIP |
| 28         |             | 1            | 11        | BRETTON WOODS PL   | CORRINNE WAY             | 1302' N CORRINNE WAY     | 1302       | 36           | 5,208      | SS1      |
| 33         | B           | 1            | 11        | BRIARWOOD DR       | WOODVIEW DR              | ROLLING HILLS DR         | 464        | 36           | 1,856      | SS1      |
| 124        | D           | 3            | 12        | BRUSSELS ST        | LEEDS ST                 | LEON RD                  | 548        | 32           | 1,948      | SS1      |
| <b>C</b>   |             |              |           |                    |                          |                          |            |              |            |          |
| 28         |             | 1            | 11        | CANYONWOOD DR      | BIRCH HILL RD            | ROLLING CREEK WAY        | 1176       | 36           | 4,704      | SS1      |
| 28         |             | 1            | 11        | CANYONWOOD DR      | ROLLING CREEK WAY        | 783' S ROLLING CREEK WAY | 783        | 28           | 2,436      | SS1      |
| 124        | D           | 3            | 12        | CAPRI DR           | 570' N GENOA ST          | 659' SW GENOA ST         | 1229       | 36           | 4,916      | SS1      |
| 124        | D           | 3            | 12        | CAPRI DR           | 659' SW GENOA ST         | 1758' SW GENOA ST        | 1099       | 32           | 3,908      | SS1      |
| 28         |             | 1            | 11        | CHELTENHAM RD      | BRETTON WOODS PL         | MOROCCO CT               | 702        | 36           | 2,808      | SS1      |
| 57         | A           | 1            | 11        | CHICKORY DR        | SEVEN SPRINGS WAY        | SCOTTSDALE RD            | 2449       | 36           | 9,796      | SS1      |
| 57         | A           | 1            | 11        | CHICKORY DR        | SCOTTSDALE RD            | 958' S SCOTTSDALE RD     | 958        | 36           | 3,832      | SS1      |
| 61         |             | 1            | 14        | CITRUS AVE         | WEBSTER AVE              | 1307' W WEBSTER AVE      | 1307       | 32           | 4,647      | SS1      |
| 26         | B           | 1            | 11        | CLEVELAND AVE      | 1764' N VILLA FRANCA     | VILLA FRANCA             | 1590       | 24           | 4,240      | SSI/CHIP |
| 26         | B           | 1            | 11        | CLEVELAND AVE      | VILLA FRANCA             | LA SIERRA AVE            | 843        | 10           | 937        | SS1      |
| 53         |             | 1            | 11        | COLT ST            | AKRON ST                 | PRAIRIE WAY              | 920        | 18           | 1,840      | SSI/CHIP |
| 57         | A           | 1            | 11        | CONESTOGA RD       | GREEN ACRES DR           | 341' E GREEN ACRES DR    | 341        | 25           | 947        | SS1      |
| 33         | B           | 1            | 11        | COPPER RIDGE DR    | WOODVIEW DR              | ROLLING HILLS DR         | 452        | 36           | 1,808      | SS1      |
| 28         |             | 1            | 11        | CORRINNE WAY       | MARKHAM ST               | 2393' N MARKHAM ST       | 2393       | 36           | 9,572      | SS1      |
| 124        | D           | 3            | 12        | CORSICA CIR        | FOREST ST                | 543' S FOREST ST         | 543        | 36           | 2,172      | SS1      |
| 57         | A           | 1            | 11        | COWAN RD           | CAJALCO RD               | GREEN ACRES DR           | 1485       | 36           | 5,940      | SSI/CHIP |
| 33         | B           | 1            | 11        | CRIMSON CT         | ROLLING HILLS DR         | 381' N ROLLING HILLS DR  | 381        | 36           | 1,524      | SS1      |
| <b>D</b>   |             |              |           |                    |                          |                          |            |              |            |          |
| 107        | A           | 3            | 15        | DANUBE CT          | TIBER ST                 | 412' S TIBER ST          | 412        | 36           | 1,648      | SS1      |
| 107        | A           | 3            | 15        | DESSIE WAY         | HOWARD DR                | 747' E HOWARD DR         | 747        | 31           | 2,573      | SSI/CHIP |
| 114        |             | 3            | 15        | DOMENIGONI PKWY    | SH-79                    | 5598' E SH-79            | 5598       | 72           | 44,784     | RCS      |
| 114        |             | 3            | 15        | DOMENIGONI PKWY    | 5598' E SH-79            | 11187' E SH-79           | 5589       | 72           | 44,712     | RCS      |
| 114        |             | 3            | 15        | DOMENIGONI PKWY    | 11187' E SH-79           | WARREN RD                | 4852       | 62           | 33,425     | RCS      |
| 114        |             | 3            | 15        | DOMENIGONI PKWY    | WARREN RD                | 4437' E WARREN RD        | 4437       | 74           | 36,482     | RCS      |
| 28         |             | 1            | 11        | DRY RUN CT         | EAGLE PEAK RD            | 484' N EAGLE PEAK RD     | 484        | 28           | 1,506      | SS1      |
| <b>E</b>   |             |              |           |                    |                          |                          |            |              |            |          |
| 28         |             | 1            | 11        | EAGLE PEAK RD      | EDGE GATE DR             | WASHINGTON ST            | 2150       | 36           | 8,600      | SS1      |
| 28         |             | 1            | 11        | EDGE GATE DR       | EAGLE PEAK RD            | WASHINGTON ST            | 2713       | 36           | 10,852     | SS1      |
| 107        | A           | 3            | 15        | EDITH WAY          | WENDELL DR               | HOWARD DR                | 561        | 33           | 2,057      | SSI/CHIP |
| 107        | A           | 3            | 15        | EDITH WAY          | HOWARD DR                | CHICAGO AVE              | 853        | 33           | 3,128      | SSI/CHIP |
| 72         |             | 1            | 12        | ELENA DR           | ONTARIO WAY              | 637' W ONTARIO WAY       | 637        | 37           | 2,619      | SS1      |
| 124        | D           | 3            | 12        | EUREKA CIR         | ARRAS DR                 | 651' E ARRAS DR          | 651        | 36           | 2,604      | SS1      |
| 33         | A           | 1            | 11        | EVONVALE DR        | KNABE RD                 | HAYWORTH CT              | 286        | 32           | 1,017      | SS1      |
| <b>F</b>   |             |              |           |                    |                          |                          |            |              |            |          |
| 72         |             | 1            | 12        | FAIRMONT LN        | HILLVIEW LN              | GRAND AVE                | 1059       | 40           | 4,707      | SS1      |
| 112        | A           | 3            | 15        | FAIRVIEW AVE       | 399' S SOPWITH DR        | CHICAGO AVE              | 3670       | 60           | 24,467     | SS2      |
| 57         | A           | 1            | 11        | FALLING WATER WAY  | 657' S SEVEN SPRINGS WAY | SEVEN SPRINGS WAY        | 657        | 32           | 2,336      | SS1      |
| 124        | D           | 3            | 12        | FLORENCE CT        | LEEDS ST                 | 272' W LEEDS ST          | 272        | 36           | 1,088      | SS1      |
| 33         | A           | 1            | 11        | FOREST BOUNDARY RD | KNABE RD                 | 1273' S KNABE RD         | 1273       | 32           | 4,526      | SS1      |
| 124        | D           | 3            | 12        | FOREST ST          | HAMBURG CIR              | 145' E CORSICA CIR       | 1693       | 36           | 6,772      | SS1      |
| 124        | D           | 3            | 12        | FOREST ST          | 145' E CORSICA DR        | TAHOE ST                 | 102        | 36           | 408        | SS1      |

Attachment 1 (List of Roads)

| RD BK PAGE | SUPV. DIST. | MAINT. DIST. | ROAD NAME | LIMITS            |                       | Length (FT)             | Width (FT) | Area (SQ YD) | WORK DESC. |          |
|------------|-------------|--------------|-----------|-------------------|-----------------------|-------------------------|------------|--------------|------------|----------|
|            |             |              |           | From              | To                    |                         |            |              |            |          |
| 124        | D           | 3            | 12        | FRESNO CIR        | STOCKTON ST           | 550' S STOCKTON ST      | 550        | 36           | 2,200      | SS1      |
| <b>G</b>   |             |              |           |                   |                       |                         |            |              |            |          |
| 124        | D           | 3            | 12        | GENOA ST          | POURROY RD            | JOLTAIRE WAY            | 1622       | 40           | 7,209      | SS1      |
| 124        | D           | 3            | 12        | GLASGOW ST        | BREITNER WAY          | 539' NW BREITNER WAY    | 539        | 36           | 2,156      | SS1      |
| 57         | A           | 1            | 11        | GLASS MOUNTAIN DR | SEVEN SPRINGS WAY     | SCOTTSDALE RD           | 2405       | 40           | 10,689     | SS1      |
| 28         |             | 1            | 11        | GLEN HOLLOW WAY   | IRONRIDGE RD          | 1419' N IRONRIDGE RD    | 1419       | 36           | 5,676      | SS1      |
| 57         | A           | 1            | 11        | GOLDEN LEAF LN    | OWL TREE RD           | 748' N OWL TREE RD      | 748        | 33           | 2,743      | SSI/CHIP |
| 57         | A           | 1            | 11        | GREEN ACRES DR    | 1079' S WYLER RD      | WYLER RD                | 1079       | 26           | 3,117      | SSI/CHIP |
| <b>H</b>   |             |              |           |                   |                       |                         |            |              |            |          |
| 124        | D           | 3            | 12        | HAGUE ST          | FOREST ST             | HAMBURG CIR             | 783        | 36           | 3,132      | SS1      |
| 124        | D           | 3            | 12        | HAMBURG CIR       | FOREST ST             | 912' E FOREST ST        | 912        | 36           | 3,648      | SS1      |
| 57         | A           | 1            | 11        | HARLEY JOHN RD    | SCOTTSDALE RD         | WASHINGTON ST           | 1478       | 60           | 9,853      | SS1      |
| 33         | A           | 1            | 11        | HAYWORTH CT       | PATINA CT             | 716' N PATINA CT        | 716        | 32           | 2,546      | SS1      |
| 72         |             | 1            | 12        | HENSHAW CT        | WINNIPEG PL           | 359' E WINNIPEG PL      | 359        | 33           | 1,316      | SS1      |
| 57         | A           | 1            | 11        | HICKORY TREE LN   | OWL TREE RD           | 525' N OWL TREE RD      | 525        | 32           | 1,867      | SSI/CHIP |
| 72         |             | 1            | 12        | HILLDALE LN       | SANDALWOOD LN         | SHADOW TRAILS LN        | 830        | 40           | 3,689      | SS1      |
| 112        | A           | 3            | 15        | HILLSON CIR       | HOWARD DR             | 194' E HOWARD DR        | 194        | 29           | 625        | SSI/CHIP |
| 72         |             | 1            | 12        | HILLVIEW LN       | TURTLE DOVE DR        | SHADOW TRAILS LN        | 1012       | 40           | 4,498      | SS1      |
| 57         | A           | 1            | 11        | HOLLOWTREE LN     | SEVEN SPRINGS WAY     | ALDER ST                | 1461       | 36           | 5,844      | SS1      |
| 124        | D           | 3            | 12        | HONEYSUCKLE CIR   | ARRAS DR              | 628' E ARRAS DR         | 628        | 36           | 2,512      | SS1      |
| 112        | A           | 3            | 15        | HOWARD DR         | OLIVE AVE             | CEDAR AVE               | 2594       | 33           | 9,511      | SSI/CHIP |
| 33         | B           | 1            | 11        | HUNTERS CT        | ROLLING HILLS DR      | 156' S ROLLING HILLS DR | 156        | 36           | 624        | SS1      |
| 124        | D           | 3            | 12        | HUNTSMAN CT       | LEEDS ST              | 377' W LEEDS ST         | 377        | 36           | 1,508      | SS1      |
| <b>I</b>   |             |              |           |                   |                       |                         |            |              |            |          |
| 28         |             | 1            | 11        | IRONRIDGE RD      | GLEN HOLLOW WAY       | TIMBERVIEW DR           | 727        | 40           | 3,231      | SS1      |
| <b>J</b>   |             |              |           |                   |                       |                         |            |              |            |          |
| 33         | D           | 1            | 11        | JAMESON RD        | CLAY CANYON DR        | CALLE CANON RD          | 1808       | 36           | 7,232      | SS2      |
| 33         | D           | 1            | 11        | JAMESON RD        | CALLE CANON RD        | CAMINO LIMON RD         | 630        | 36           | 2,520      | SS2      |
| 124        | D           | 3            | 12        | JOLTAIRE WAY      | THOMPSON RD           | TAHOE ST                | 1734       | 36           | 6,936      | SS1      |
| <b>K</b>   |             |              |           |                   |                       |                         |            |              |            |          |
| 124        | D           | 3            | 12        | KIEL CT           | LEEDS ST              | 276' N LEEDS ST         | 276        | 36           | 1,104      | SS1      |
| <b>L</b>   |             |              |           |                   |                       |                         |            |              |            |          |
| 28         |             | 1            | 11        | LA SERENA CT      | LAUREL GROVE RD       | 808' E LAUREL GROVE RD  | 808        | 28           | 2,514      | SS1      |
| 28         |             | 1            | 11        | LARKWOOD ST       | EDGE GATE DR          | WOOD SONG CT            | 422        | 28           | 1,313      | SS1      |
| 28         |             | 1            | 11        | LAUREL GROVE RD   | IRONRIDGE RD          | NANDINA AVE             | 2178       | 36           | 8,712      | SS1      |
| 124        | D           | 3            | 12        | LEEDS ST          | BRUSSELS ST           | KIEL CT                 | 1501       | 36           | 6,004      | SS1      |
| 61         |             | 1            | 14        | LEMON AVE         | WEBSTER AVE           | 1305' W WEBSTER AVE     | 1305       | 32           | 4,640      | SS1      |
| 124        | D           | 3            | 12        | LEON RD           | BRUSSELS ST           | THOMPSON RD             | 1232       | 36           | 4,928      | SS1      |
| 107        | A           | 3            | 15        | LOW CIR           | BARNETT DR            | 305' E BARNETT DR       | 305        | 29           | 983        | SSI/CHIP |
| 28         |             | 1            | 11        | LUNA CT           | WINTERS LN            | 1208' NW WINTERS LN     | 1208       | 33           | 4,429      | SS1      |
| <b>M</b>   |             |              |           |                   |                       |                         |            |              |            |          |
| 124        | D           | 3            | 12        | MANFORD DR        | LEON RD (SS220E)      | LEEDS ST                | 335        | 40           | 1,489      | SS1      |
| 28         |             | 1            | 11        | MARKHAM ST        | MOCKINGBIRD CANYON RD | WASHINGTON ST           | 3746       | 60           | 24,973     | SS2      |
| 57         | A           | 1            | 11        | MARKHAM ST        | WASHINGTON ST         | 4294' E WASHINGTON ST   | 4294       | 32           | 15,268     | SS2      |
| 57         | A           | 1            | 11        | MC GUIRE RD       | WYLER RD              | 1044' NE WYLER RD       | 1044       | 26           | 3,016      | SSI/CHIP |
| 124        | D           | 3            | 12        | MODESTO CIR       | CAPRI DR              | 110' SE CAPRI DR        | 110        | 36           | 440        | SS1      |
| 72         |             | 1            | 12        | MODESTO CT        | ELENA DR              | 154' S ELENA DR         | 154        | 33           | 565        | SS1      |
| 124        | D           | 3            | 12        | MUNICH LN         | HAMBURG CIR           | AMSTERDAM RD            | 232        | 36           | 928        | SS1      |
| <b>N</b>   |             |              |           |                   |                       |                         |            |              |            |          |
| 28         |             | 1            | 11        | NANDINA AVE       | WASHINGTON ST         | 642' E WASHINGTON ST    | 642        | 45           | 3,210      | SS2      |
| 28         |             | 1            | 11        | NANDINA AVE       | 642' E WASHINGTON ST  | PORTER AVE              | 1284       | 32           | 4,565      | SS2      |
| 107        | A           | 3            | 15        | NITA CIR          | HOWARD DR             | 192' E HOWARD DR        | 192        | 29           | 619        | SSI/CHIP |
| <b>O</b>   |             |              |           |                   |                       |                         |            |              |            |          |
| 57         | A           | 1            | 11        | OAK PARK DR       | SEVEN SPRINGS WAY     | SCOTTSDALE RD           | 2523       | 40           | 11,213     | SS1      |
| 72         |             | 1            | 12        | OKEECHOBEE LN     | WINNIPEG PL           | ONTARIO WAY             | 490        | 37           | 2,014      | SS1      |
| 72         |             | 1            | 12        | ONTARIO WAY       | GRAND AVE             | 1324' N GRAND AVE       | 1324       | 18           | 2,648      | SS1      |
| 57         | A           | 1            | 11        | OWL TREE RD       | WASHINGTON ST         | SHADY SIDE LN           | 1158       | 39           | 5,018      | SSI/CHIP |
| 57         | A           | 1            | 11        | OWL TREE RD       | SHADY SIDE LN         | MARKHAM ST / E          | 3064       | 40           | 13,618     | SSI/CHIP |
| 57         | A           | 1            | 11        | OWL TREE RD       | MARKHAM ST / W        | WASHINGTON ST           | 2130       | 40           | 9,467      | SS1      |
| <b>P</b>   |             |              |           |                   |                       |                         |            |              |            |          |
| 124        | D           | 3            | 12        | PANSY ST          | 611' N GENOA ST       | 261' S GENOA ST         | 872        | 36           | 3,488      | SS1      |
| 124        | D           | 3            | 12        | PARIS CT          | FOREST ST             | 293' E FOREST ST        | 293        | 36           | 1,172      | SS1      |
| 33         | A           | 1            | 11        | PATINA CT         | HAYWORTH CT           | 486' E HAYWORTH CT      | 486        | 32           | 1,728      | SS1      |

Attachment 1 (List of Roads)

| RD BK<br>PAGE | SUPV.<br>DIST. | MAINT.<br>DIST. | ROAD NAME | LIMITS              |                           | Length<br>(FT)                | Width<br>(FT) | Area<br>(SQ YD) | WORK<br>DESC. |          |
|---------------|----------------|-----------------|-----------|---------------------|---------------------------|-------------------------------|---------------|-----------------|---------------|----------|
|               |                |                 |           | From                | To                        |                               |               |                 |               |          |
| 57            | A              | 1               | 11        | PINECONE LN         | SCOTTSDALE RD             | 498' N SCOTTSDALE RD          | 498           | 44              | 2,435         | SS1      |
| 57            | A              | 1               | 11        | PINECONE LN         | 498' N SCOTTSDALE RD      | SEVEN SPRINGS WAY             | 2101          | 44              | 10,272        | SS1      |
| 107           | A              | 3               | 15        | PLEDGER CIR         | HOWARD DR                 | 193' E HOWARD DR              | 193           | 29              | 622           | SSI/CHIP |
| 124           | D              | 3               | 12        | POPPY ST            | TAHOE ST                  | STOCKTON ST                   | 1140          | 36              | 4,560         | SS1      |
| 72            |                | 1               | 12        | PYRAMID CIR         | ONTARIO WAY               | 364' W ONTARIO WAY            | 364           | 33              | 1,335         | SS1      |
| <b>Q</b>      |                |                 |           |                     |                           |                               |               |                 |               |          |
| 103           | B              | 3               | 11        | QUAIL HOLLOW CIRCLE | LEON RD                   | 370' E LEON RD                | 370           | 32              | 1,316         | SS1      |
| <b>R</b>      |                |                 |           |                     |                           |                               |               |                 |               |          |
| 57            | A              | 1               | 11        | RAVENHURST WAY      | CHICKORY DR               | SCOTTSDALE RD                 | 1933          | 36              | 7,732         | SS1      |
| 124           | D              | 3               | 12        | RIVERA ST           | ROTTERDAM ST              | ANTWERP ST                    | 833           | 36              | 3,332         | SS1      |
| 72            |                | 1               | 12        | ROCKMEN ST          | WINNIPEG PL               | STONEMAN ST                   | 812           | 31              | 2,797         | SS1      |
| 28            |                | 1               | 11        | ROLLING CREEK WAY   | WASHINGTON ST             | GLEN HOLLOW WAY               | 993           | 36              | 3,972         | SS1      |
| 33            | B              | 1               | 11        | ROLLING HILLS DR    | CLAY CANYON DR            | 1598' NW CLAY CANYON DR       | 1598          | 36              | 6,392         | SS1      |
| 107           | A              | 3               | 15        | ROSEBRUGH LN        | CEDAR AVE                 | 2029' S CEDAR AVE             | 2029          | 33              | 7,440         | SSI/CHIP |
| 124           | D              | 3               | 12        | ROTTERDAM ST        | AMSTERDAM RD              | RIVERA ST                     | 511           | 36              | 2,044         | SS1      |
| <b>S</b>      |                |                 |           |                     |                           |                               |               |                 |               |          |
| 107           | A              | 3               | 15        | SAAR ST             | BETHLAM AVE               | BARITO ST                     | 131           | 36              | 524           | SS1      |
| 72            |                | 1               | 12        | SANDALWOOD LN       | HILLVIEW LN               | HILLDALE LN                   | 845           | 40              | 3,756         | SS1      |
| 57            | A              | 1               | 11        | SCOTTSDALE RD       | HARLEY JOHN RD            | 2345' E HARLEY JOHN RD        | 2345          | 44              | 11,464        | SS1      |
| 57            | A              | 1               | 11        | SCOTTSDALE RD       | 2345' E HARLEY JOHN RD    | PINECONE LN                   | 1784          | 44              | 8,722         | SS1      |
| 57            | A              | 1               | 11        | SCOTTSDALE RD       | PINECONE LN               | ALDER ST                      | 1305          | 44              | 6,380         | SS1      |
| 124           | D              | 3               | 12        | SEINE CT            | AMSTERDAM RD              | 263' S AMSTERDAM RD           | 263           | 36              | 1,052         | SS1      |
| 107           | A              | 3               | 15        | SEINE CT            | TIBER ST                  | 560' SE TIBER ST              | 560           | 36              | 2,240         | SS1      |
| 57            | A              | 1               | 11        | SEVEN SPRINGS WAY   | WASHINGTON ST             | STALLION CREST RD             | 1133          | 40              | 5,036         | SS1      |
| 57            | A              | 1               | 11        | SEVEN SPRINGS WAY   | STALLION CREST RD         | 1418' E STALLION CREST RD     | 1418          | 41              | 6,460         | SS1      |
| 57            | A              | 1               | 11        | SEVEN SPRINGS WAY   | 1418' E STALLION CREST RD | 2758' E STALLION CREST RD     | 1340          | 40              | 5,956         | SSI/CHIP |
| 57            | A              | 1               | 11        | SEVEN SPRINGS WAY   | 2758' E STALLION CREST RD | PINECONE LN                   | 1515          | 36              | 6,060         | SS1      |
| 57            | A              | 1               | 11        | SEVEN SPRINGS WAY   | PINECONE LN               | ALDER ST                      | 1342          | 36              | 5,368         | SS1      |
| 72            |                | 1               | 12        | SHADOW TRAILS LN    | HILLVIEW LN               | HILLDALE LN                   | 911           | 40              | 4,049         | SS1      |
| 57            | A              | 1               | 11        | SHADY SIDE LN       | OWL TREE RD               | MARKHAM ST                    | 958           | 36              | 3,832         | SS1      |
| 28            |                | 1               | 11        | SHADY SIDE LN       | MARKHAM ST                | IRONRIDGE RD                  | 318           | 36              | 1,272         | SS1      |
| 57            | A              | 1               | 11        | SINGINGBIRD LN      | STALLION CREST RD         | 1014' E STALLION CREST RD     | 1014          | 36              | 4,056         | SS1      |
| 57            | A              | 1               | 11        | STALLION CREST RD   | HARLEY JOHN RD            | SEVEN SPRINGS WAY             | 1514          | 36              | 6,056         | SS1      |
| 124           | D              | 3               | 12        | STIRLING CT         | LEEDS ST                  | 424' NW LEEDS ST              | 424           | 36              | 1,696         | SS1      |
| 124           | D              | 3               | 12        | STOCKTON ST         | TAHOE ST                  | JOLTAIRE WAY                  | 766           | 36              | 3,064         | SS1      |
| 57            | A              | 1               | 11        | SUMMERLEAF LN       | SCOTTSDALE RD             | 649' S SCOTTSDALE RD          | 649           | 36              | 2,596         | SS1      |
| 57            | A              | 1               | 11        | SUNSET KNOLL DR     | ALDER ST                  | SCOTTSDALE RD                 | 1657          | 36              | 6,628         | SS1      |
| 57            | A              | 1               | 11        | SWALLOWTAIL LN      | SEVEN SPRINGS WAY         | 581' S SEVEN SPRINGS WAY      | 581           | 36              | 2,324         | SS1      |
| <b>T</b>      |                |                 |           |                     |                           |                               |               |                 |               |          |
| 124           | D              | 3               | 12        | TAHOE ST            | STOCKTON ST               | 1110' S STOCKTON ST           | 1110          | 36              | 4,440         | SS1      |
| 124           | D              | 3               | 12        | TAHOE ST            | 1110' S STOCKTON ST       | CAPRI DR                      | 552           | 32              | 1,963         | SS1      |
| 57            | A              | 1               | 11        | TAMMERLANE WAY      | OWL TREE LN               | 691' N OWL TREE LN            | 691           | 32              | 2,457         | SSI/CHIP |
| 124           | D              | 3               | 12        | TARAH CT            | STIRLING CT               | 184' N STIRLING CT            | 184           | 36              | 736           | SS1      |
| 107           | A              | 3               | 15        | TIBER ST            | FAIRVIEW AVE              | BARITO ST                     | 1565          | 36              | 6,260         | SS1      |
| 107           | A              | 3               | 15        | TIGRIS LN           | TIBER ST                  | FAIRVIEW AVE                  | 644           | 36              | 2,576         | SS1      |
| 28            |                | 1               | 11        | TIMBERVIEW DR       | IRONRIDGE RD              | 1535' E IRONRIDGE RD          | 1535          | 36              | 6,140         | SS1      |
| 72            |                | 1               | 12        | TURTLE DOVE DR      | GRAND AVE                 | 1317' NE GRAND AVE            | 1317          | 32              | 4,683         | SS1      |
| 57            | A              | 1               | 11        | TWYLA JANE LN       | WYLER RD                  | 1174' W WYLER RD              | 1174          | 18              | 2,348         | SS1      |
| <b>W</b>      |                |                 |           |                     |                           |                               |               |                 |               |          |
| 124           | D              | 3               | 12        | WATERLOO CT         | FOREST ST                 | 236' S FOREST ST              | 236           | 36              | 944           | SS1      |
| 107           | A              | 3               | 15        | WENDELL DR          | ROSEBRUGH LN              | CEDAR AVE                     | 1868          | 33              | 6,849         | SSI/CHIP |
| 72            |                | 1               | 12        | WINNIPEG PL         | OKEECHOBEE LN             | 1060' S OKEECHOBEE LN         | 1060          | 37              | 4,358         | SS1      |
| 28            |                | 1               | 11        | WINTERS LN          | MOCKINGBIRD CANYON RD     | 1042' W MOCKINGBIRD CANYON RD | 1042          | 31              | 3,589         | SS1      |
| 57            | A              | 1               | 11        | WOOD EDGE LN        | MARKHAM ST                | 1019' S MARKHAM ST            | 1019          | 32              | 3,623         | SS1      |
| 28            |                | 1               | 11        | WOOD SONG CT        | 396' W LARKWOOD ST        | 393' E LARKWOOD ST            | 789           | 28              | 2,455         | SS1      |
| 33            | B              | 1               | 11        | WOODVIEW DR         | CLAY CANYON DR            | BRIARWOOD DR                  | 515           | 36              | 2,060         | SS1      |
| 57            | A              | 1               | 11        | WYLER RD            | COWAN RD                  | 2898' N COWAN RD              | 2898          | 36              | 11,592        | SSI/CHIP |
| 57            | A              | 1               | 11        | WYLER RD            | TWYLA JANE LN / W         | RAVENHURST WAY                | 363           | 40              | 1,613         | SS1      |





**PETER ALDANA**  
**COUNTY OF RIVERSIDE**  
**ASSESSOR-COUNTY CLERK-RECORDER**

**Recorder**  
P.O. Box 751  
Riverside, CA 92502-0751  
(951) 486-7000


www.riversideacr.com

**CERTIFICATION**

Pursuant to the provisions of Government Code 27361.7, I certify under the penalty of perjury that the following is a true copy of illegible wording found in the attached document:

(Print or type the page number(s) and wording below):

CLARIFICATION OF THE SEAL for the Riverside County Board of Supervisors  
(embossed on document)



Date:

7-11-17

Signature:

*Karen Barton*

Print Name:

Karen Barton, Board Assistant, Riverside County Clerk of the Board