

**SUBMITTAL TO THE BOARD OF SUPERVISORS
COUNTY OF RIVERSIDE, STATE OF CALIFORNIA**



ITEM
3.54
(ID # 3998)

MEETING DATE:

Tuesday, July 11, 2017

FROM : TLMA-TRANSPORTATION:

SUBJECT: TRANSPORTATION AND LAND MANAGEMENT AGENCY/ TRANSPORTATION:
Notice of Completion – Slurry Seal Project at Various Locations. 1st, 2nd, 3rd
Districts. [\$3,057,711]; Local Funds 100%

RECOMMENDED MOTION: That the Board of Supervisors:


1. Accept Slurry Seal Project at Various Locations in 1st, 2nd, 3rd Districts as completed; and
2. Authorize the Chairman of the Board to execute the Notice of Completion and the Clerk of the Board to record the Notice.

ACTION: Policy

MINUTES OF THE BOARD OF SUPERVISORS

On motion of Supervisor Perez, seconded by Supervisor Ashley and duly carried by unanimous vote, IT WAS ORDERED that the above matter is approved as recommended.

Ayes: Jeffries, Tavaglione, Washington, Perez and Ashley
Nays: None
Absent: None
Date: July 11, 2017
xc: Transp., Recorder

Kecia Harper-Ihem
Clerk of the Board
By: 
Deputy

**SUBMITTAL TO THE BOARD OF SUPERVISORS COUNTY OF RIVERSIDE,
STATE OF CALIFORNIA**

FINANCIAL DATA	Current Fiscal Year:	Next Fiscal Year:	Total Cost:	Ongoing Cost
COST	\$ 3,057,711	\$ 0	\$ 3,057,711	\$ 0
NET COUNTY COST	\$ 0	\$ 0	\$ 0	\$ 0
SOURCE OF FUNDS: Measure A/Western (100%)			Budget Adjustment: N/A	
			For Fiscal Year: 16/17	

C.E.O. RECOMMENDATION: Approve

BACKGROUND:

Summary

By Minute Order 3-49 of September 13, 2016, the County of Riverside (County) Board of Supervisors entered into a contract with American Asphalt South Inc. of Fontana, CA for the construction of Slurry Seal Project at various locations in Districts 1, 2 and 3. The originally authorized amount of the contract was \$2,913,595. The total amended contract is \$3,057,711 which is 4.9% more than the originally authorized amount. The increase in the total contract price was the result of quantity adjustments from adding additional roadways to the project after bid opening. The added roadways were in close proximity to the project which was a net savings to the County in lieu of performing this work under a separate contract.

The work was completed in conformance with the plans and specifications and the contractor was granted relief of maintenance on January 9, 2017. Work Order Numbers, C5-0006, C5-0007, C5-0008.

County Counsel has approved the Notice of Completion as to form.

Impact on Residents and Businesses

The slurry treatment extends the life of the roads and reduces the need for resurfacing which is ten times more costly.

SUPPLEMENTAL:

Additional Fiscal Information

**SUBMITTAL TO THE BOARD OF SUPERVISORS COUNTY OF RIVERSIDE,
STATE OF CALIFORNIA**

Budget		
Original Contract Amount		\$2,913,595
Total Change Orders Authorized	0.0%	\$0
Estimated Pending Change Orders	0.0%	\$0
Authorized Contract Amount		\$2,913,595
* Quantity Adjustments	4.9%	\$144,116
+ CCO FA Adjustments	0.0%	\$0
Total Amended Contract Amount	104.9%	\$3,057,711
Expenditures		
Total Progress Payments		\$3,057,711
Estimated Pending Payments		\$0
Total Expenditures		\$3,057,711
(Over)/Under Contract Amount		\$0

+ Change Orders using the Force Account method of payment issued prior to the work being completed generally do not use the total authorized amount.

* CAL-Trans Standard Specifications 4-1.03B. Increases or decreases in the quantity of a contract item of work will be determined by comparing the total pay quantity of such item of work with the Engineer's Estimate. If the total pay quantity of any item of work required under the contract varies from the Engineer's Estimate by 25 percent or less, payment will be made for the quantity of work of said item performed at the contract unit price, unless eligible for adjustment pursuant to Section 4-1.03C, "Changes in Character of Work."

This project was funded with \$3,057,711 of Measure A/Western funds.


Contract History and Price Reasonableness

Five bids were received on July 13, 2016, ranging from \$2,913,595 to \$4,651,000. The basis for the selection of a contractor is the lowest responsive and responsible bid. The lowest responsible bid was submitted by American Asphalt South, Inc. in the amount of \$2,913,595, which is \$26,405 (1%) lower than the Engineer's Estimate.

ATTACHMENTS:


- Vicinity Map
- Attachment 1
- Attachment 2
- Progress Estimate Report
- Notice of Completion

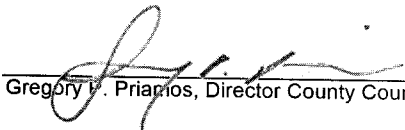
SUBMITTAL TO THE BOARD OF SUPERVISORS COUNTY OF RIVERSIDE,
STATE OF CALIFORNIA



Patricia Romo, Director of Transportation 6/6/2017


Marsha Victor, Chief Deputy County Counsel 6/9/2017


Gregory V. Priarios, Director County Counsel 6/9/2017



Tina Grande, Principal Management Analyst 6/28/2017


Gregory V. Priarios, Director County Counsel 6/9/2017

PROJECT: Slurry Seal Project District 1, 2 and 3 County Project No.: C5-0006, C5-0007, C5-0008 Contract No.16-08-001				Contractor: American Asphalt South Address: P.O. Box 310036 City, State, Zip: Fontana, CA 92331						Estimate No. 4 Final From: January 26, 2017 To: February 25, 2017					
Item No.	Item Description	Units	Quantity	Unit Price	Original Contract Amount	Change Authorized Quantity	Change Authorized Amount	Total Authorized Quantity	Total Authorized Amount	This Estimate Quantity	This Estimate Amount	Previous Quantity	Total Estimate To Date Quantity	Total Estimate To Date Amount	% Auth.
PROJECT TOTAL					2,913,594.60		0.00		2,913,594.60		108,499.34		3,057,710.59		
Made by: <u>Paul Castillo</u> Checked by: <u>[Signature] 3-28-17</u> OK Const. Supv. <u>[Signature] 3-29-17</u>		Working Days: 65 Days Added: 2 Subtotal: 67 Days Used: 54 % Time Elapsed: 81%		Start Date: 9-23-16 End Date: 1-9-17 % \$ Complete: 105% Original Contract: \$2,913,594.60 Amended Contract: \$2,913,594.60		TOTAL VALUE OF WORK TO DATE: \$3,057,710.59 LESS RETENTION: 5% 152,885.53 TOTAL DUE TO DATE: \$2,904,825.06 LESS PREVIOUSLY INVOICED: 2,801,750.68 LESS LABOR NON COMPLIANCE: 0.00 TOTAL DUE THIS PAYMENT: \$103,074.38 ✓									
This Estimate Approved <u>[Signature]</u> Date: <u>4/17/17</u> for:				\$103,074.38		Received by Accounts Payable: _____ By: _____									
Quantities on This Estimate Approved <u>[Signature]</u> Date: <u>4-16-17</u>				American Asphalt South		PAYMENT APPROVAL Fund <u>20000</u> Dept ID <u>31805</u> Account <u>527980</u> Project <u>C5-0007E; C5-0008E</u> <u>C5-0006E</u> Activity ID <u>23500</u> Resource Type <u>ENT</u> Signature <u>[Signature]</u> Date <u>4/13/17</u> 1/n 4/17/17									

TRANSFISCAL APPROVED
 By: Lori Conrad 5-3461

APR 19 2017

PROJECT: Slurry Seal Project District 1, 2 and 3 County Project No.: C5-0006, C5-0007, C5-0008 Contract No. 15-08-001					Contractor: American Asphalt South Address: P.O. Box 310036 City, State, Zip: Fontana, CA 92331					Estimate No. 4 Final From: January 26, 2017 To: February 25, 2017					
Item No.	Item Description	Units	Quantity	Unit Price	Original Contract Amount	Change Authorized Quantity	Change Authorized Amount	Total Authorized Quantity	Total Authorized Amount	This Estimate Quantity	This Estimate Amount	Previous Quantity	Total Estimate To Date Quantity	Total Estimate To Date Amount	% Auth.
1	Route and Seal Random Cracks	LS	1	193,860.00	193,860.00			1.00	193,860.00			1.00	1.00	193,860.00	100%
2	Remove Traffic Stripe, Pavement Markings and Pavement	LS	1	17,325.00	17,325.00			1.00	17,325.00			1.00	1.00	17,325.00	100%
3	Portable Changeable Message Sign	EA	4	1,500.00	6,000.00			4.00	6,000.00			4.00	4.00	6,000.00	100%
4	Slurry Seal Type 1	TON	4,460	203.48	907,520.80			4,460.00	907,520.80			5,259.14	5,259.14	1,070,129.81	118%
5	Slurry Seal Type 2	TON	1,540	184.72	284,468.80			1,540.00	284,468.80			1,734.14	1,734.14	320,330.34	113%
6	Screenings	SQYD	400,000	1.90	760,000.00			400,000.00	760,000.00			392,760.00	392,760.00	746,244.00	98%
7	Thermoplastic Crosswalk and Pavement Marking	SQFT	10,000	3.40	34,000.00			10,000.00	34,000.00	12,500.00	42,500.00		12,500.00	42,500.00	125%
8	Paint Traffic Stripe (2 Coat)	LF	43,000	0.37	15,910.00			43,000.00	15,910.00	53,750.00	19,887.50		53,750.00	19,887.50	125%
9	Pavement Marker (Reflective)	EA	1,640	2.75	4,510.00			1,640.00	4,510.00	1,954.00	5,373.50		1,954.00	5,373.50	119%
10	Miscellaneous Work (As Directed)	FA	1	120,000.00	120,000.00			1.00	120,000.00	0.339486190	40,738.34	0.21101750	0.55050369	66,060.44	55%
11	Minor Concrete (Curb Ramp and Associated Work)	LS	1	570,000.00	570,000.00			1.00	570,000.00			1.00	1.00	570,000.00	100%

PROJECT: Slurry Seal Project District 1, 2 and 3
 County Project No.: C5-0006, C5-0007, C5-0008
 Contract No.16-08-001

Contractor: American Asphalt South
 Address: P.O. Box 310038
 City, State, Zip: Fontana, CA 92331



Estimate No. 4 Final
 From: January 26, 2017
 To: February 25, 2017


Work Orders Breakdown:

District 1 - C5-0006	ESTIMATE TO DATE:	\$1,147,556.47
	LESS RETENTION: 5%	57,377.82
	LESS PREVIOUSLY INVOICED:	1,054,671.37
	LESS LABOR NON COMPLIANCE:	0.00
		0.00
		=====
	TOTAL DUE THIS PAYMENT:	\$35,507.28

District 2 - C5-0007	ESTIMATE TO DATE:	\$672,574.13
	LESS RETENTION: 5%	33,628.71
	LESS PREVIOUSLY INVOICED:	605,590.52
	LESS LABOR NON COMPLIANCE:	0.00
		0.00
		=====
	TOTAL DUE THIS PAYMENT:	\$33,354.90

District 3 - C5-0008	ESTIMATE TO DATE:	\$1,237,579.99
	LESS RETENTION: 5%	61,879.00
	LESS PREVIOUSLY INVOICED:	1,141,488.79
	LESS LABOR NON COMPLIANCE:	0.00
		0.00
		=====
	TOTAL DUE THIS PAYMENT:	\$34,212.20

Total \$103,074.38

PROJECT: Slurry Seal Project District 1, 2 and 3 County Project No.: C5-0006, C5-0007, C5-0008 Contract No.16-08-001					Contractor: American Asphalt South Address: P.O. Box 310036 City, State, Zip: Fontana, CA 92331					Estimate No. 4 Final		From: January 26, 2017		To: February 25, 2017	
Item No.	Item Description	Units	Quantity	Unit Price	Original Contract Amount	Change Authorized Quantity	Change Authorized Amount			Total Authorized Quantity	Total Authorized Amount	This Estimate Quantity	This Estimate Amount	Previous Quantity	Total Estimate To Date Quantity
1	Route and Seal Random Cracks	LS	1.00	193,860.00	193,860.00			1.00	193,860.00			1.00	1.00	193,860.00	100%
	District 1 - C5-0006	LS	0.40	193,860.00	77,544.00			0.40	77,544.00			0.40	0.40	77,544.00	
	District 2 - C5-0007	LS	0.20	193,860.00	38,772.00			0.20	38,772.00			0.20	0.20	38,772.00	
	District 3 - C5-0008	LS	0.40	193,860.00	77,544.00			0.40	77,544.00			0.40	0.40	77,544.00	
2	Remove Traffic Stripe, Pavmenet Markings and Pavement Markers	LS	1.00	17,325.00	17,325.00			1.00	17,325.00			1.00	1.00	17,325.00	100%
	District 1 - C5-0006	LS	0.40	17,325.00	6,930.00			0.40	6,930.00			0.40	0.40	6,930.00	
	District 2 - C5-0007	LS	0.20	17,325.00	3,465.00			0.20	3,465.00			0.20	0.20	3,465.00	
	District 3 - C5-0008	LS	0.40	17,325.00	6,930.00			0.40	6,930.00			0.40	0.40	6,930.00	
3	Portable Changeable Message Sign	EA	4.00	1,500.00	6,000.00			4.00	6,000.00			4.00	4.00	6,000.00	100%
	District 1 - C5-0006	EA	2.00	1,500.00	3,000.00			2.00	3,000.00			2.00	2.00	3,000.00	
	District 2 - C5-0007	EA	0.00	1,500.00	0.00										
	District 3 - C5-0008	EA	2.00	1,500.00	3,000.00			2.00	3,000.00			2.00	2.00	3,000.00	
4	Slurry Seal Type 1	TON	4,460.00	203.48	907,520.80			4,460.00	907,520.80			5,259.14	5,259.14	1,070,129.81	118%
	District 1 - C5-0006	TON	1,920.00	203.48	390,681.60			1,920.00	390,681.60			2,972.13	2,972.13	604,769.01	
	District 2 - C5-0007	TON	620.00	203.48	126,157.60			620.00	126,157.60			558.11	558.11	113,564.22	
	District 3 - C5-0008	TON	1,920.00	203.48	390,681.60			1,920.00	390,681.60			1,728.90	1,728.90	351,796.57	
5	Slurry Seal Type 2	TON	1,540.00	184.72	284,468.80			1,540.00	284,468.80			1,734.14	1,734.14	320,330.34	113%
	District 1 - C5-0006	TON	370.00	184.72	68,346.40			370.00	68,346.40			460.96	460.96	85,148.53	
	District 2 - C5-0007	TON	550.00	184.72	101,596.00			550.00	101,596.00			554.40	554.40	102,408.77	
	District 3 - C5-0008	TON	620.00	184.72	114,526.40			620.00	114,526.40			718.78	718.78	132,773.04	
6	Screenings	SQYD	400,000.00	1.90	760,000.00			400,000.00	760,000.00			392,760.00	392,760.00	746,244.00	98%
	District 1 - C5-0006	SQYD	150,000.00	1.90	285,000.00			150,000.00	285,000.00			151,400.00	151,400.00	287,660.00	
	District 2 - C5-0007	SQYD	70,000.00	1.90	133,000.00			70,000.00	133,000.00			69,047.00	69,047.00	131,189.30	
	District 3 - C5-0008	SQYD	180,000.00	1.90	342,000.00			180,000.00	342,000.00			172,313.00	172,313.00	327,394.70	
7	Thermoplastic Crosswalk and Pavement Marking	SQFT	10,000.00	3.40	34,000.00			10,000.00	34,000.00	12,500.00	42,500.00		12,500.00	42,500.00	125%
	District 1 - C5-0006	SQFT	2,600.00	3.40	8,840.00			2,600.00	8,840.00	3,250.00	11,050.00		3,250.00	11,050.00	
	District 2 - C5-0007	SQFT	4,000.00	3.40	13,600.00			4,000.00	13,600.00	5,000.00	17,000.00		5,000.00	17,000.00	
	District 3 - C5-0008	SQFT	3,400.00	3.40	11,560.00			3,400.00	11,560.00	4,250.00	14,450.00		4,250.00	14,450.00	
8	Paint Traffic Stripe (2 Coat)	LF	43,000.00	0.37	15,910.00			43,000.00	15,910.00	53,750.00	19,887.50		53,750.00	19,887.50	125%
	District 1 - C5-0006	LF	14,000.00	0.37	5,180.00			14,000.00	5,180.00	17,500.00	6,475.00		17,500.00	6,475.00	
	District 2 - C5-0007	LF	21,000.00	0.37	7,770.00			21,000.00	7,770.00	26,250.00	9,712.50		26,250.00	9,712.50	
	District 3 - C5-0008	LF	8,000.00	0.37	2,960.00			8,000.00	2,960.00	10,000.00	3,700.00		10,000.00	3,700.00	
9	Pavement Marker (Reflective)	EA	1,640.00	2.75	4,510.00			1,640.00	4,510.00	1,954.00	5,373.50		1,954.00	5,373.50	119%

Item No.	Item Description	Units	Quantity	Unit Price	Original Contract Amount	Change Authorized		Total Authorized		This Estimate		Previous Quantity	Total Estimate To Date		% Auth.	
						Quantity	Amount	Quantity	Amount	Quantity	Amount		Quantity	Amount		
	District 1 - C5-0006	EA	720.00	2.75	1,980.00			720.00	1,980.00	1,293.00	3,555.75		1,293.00	3,555.75		
	District 2 - C5-0007	EA	360.00	2.75	990.00			360.00	990.00	91.00	250.25		91.00	250.25		
	District 3 - C5-0008	EA	560.00	2.75	1,540.00			560.00	1,540.00	570.00	1,567.50		570.00	1,567.50		
10	Miscellaneous Work (As Directed)	FA	1.00	120,000.00	120,000.00			1.00	120,000.00	0.339486190	40,738.34	0.211017500	0.550503690	66,060.44	55%	
	District 1 - C5-0006	FA	0.40	120,000.00	48,000.00			0.40	48,000.00	0.135794470	16,295.34	0.08440700	0.22020147	26,424.18		
	District 2 - C5-0007	FA	0.20	120,000.00	24,000.00			0.20	24,000.00	0.067897250	8,147.67	0.04220350	0.11010075	13,212.09		
	District 3 - C5-0008	FA	0.40	120,000.00	48,000.00			0.40	48,000.00	0.135794470	16,295.34	0.08440700	0.22020147	26,424.18		
11	Minor Concrete (Curb Ramp and Associated Work)	LS	1.00	570,000.00	570,000.00			1.00	570,000.00			1.00	1.00	570,000.00	100%	
	District 1 - C5-0006	LS	0.061403500	570,000.00	35,000.00			0.061403500	35,000.00			0.061403500	0.061403500	35,000.00		
	District 2 - C5-0007	LS	0.426315789	570,000.00	243,000.00			0.426315789	243,000.00			0.426315789	0.426315789	243,000.00		
	District 3 - C5-0008	LS	0.512280701	570,000.00	292,000.00			0.512280701	292,000.00			0.512280701	0.512280701	292,000.00		
	Project Subtotals															
	District 1 - C5-0006				930,502.00				930,502.00		37,376.09			1,147,556.47		
	District 2 - C5-0007				692,350.60				692,350.60		35,110.42			672,574.13		
	District 3 - C5-0008				1,290,742.00		0.00		1,290,742.00		36,012.84			1,237,579.99		
	PROJECT TOTAL				2,913,594.60		0.00		2,913,594.60		108,499.35			3,057,710.59		
													ESTIMATE TO DATE:	\$3,057,710.59		
													LESS RETENTION:	5%	152,885.53	
													LESS PREVIOUSLY INVOICED:		2,801,760.68	
													LESS LABOR NON COMPLIANCE:		0.00	
													TOTAL DUE THIS PAYMENT:		\$103,074.38	

PLEASE COMPLETE THIS INFORMATION
RECORDING REQUESTED BY:

**KECIA HARPER-IHEM, CLERK OF THE BOARD
RIVERSIDE CO. CLERK OF THE BOARD
4080 LEMON STREET, 1ST FLOOR CAC
P O BOX 1147 - RIVERSIDE, CA 92502**

MAIL STOP # 1010

AND WHEN RECORDED MAIL TO:

**RETURN TO: STOP #1010
RIVERSIDE COUNTY CLERK OF THE BOARD
P. O. BOX 1147 - RIVERSIDE, CA 92502**

2017-0285462

07/13/2017 10:42 AM Fee: \$ 0.00

Page 1 of 11

Recorded in Official Records
County of Riverside
Peter Aldana
Assessor-County Clerk-Recorder



126					R	A	Exam: 380		
Page	DA	PCOR	Misc	Long	RFD	1st Pg	Adtl Pg	Cert	CC
11	1								
SIZE	NCOR	SMF	NCHG T:	Ncttcc					

NOTICE OF COMPLETION

To be recorded with County Recorder
within 10 days after completion.
No recording fee.

Notice is hereby given by the undersigned owner, a public entity of the State of California, that a public work of improvement has been completed, as follows:

Project title or description of work: Slurry Seal Project District 1, 2 and 3

Date of Completion: Date of this notice 07/11/17

Nature of owner: County of Riverside, public entity

Interest or estate of owner: Public Roadway

Address of owner: 4080 Lemon Street, 8th Floor, Riverside, CA 92501

Name of contractor: American Asphalt South, Inc.

Street or legal description of site: Various locations in Districts 1, 2 and 3; Road Book Pages 22, 26A, 26C, 27, 28, 36B, 36C, 44B, 47A, 60B, 103A, 112B, 128D, 133E, 135C, 135D, 152C

Dated: July 11, 2017

Owner: County of Riverside
(Name of Public Entity)

By:
Chairman, Board of Supervisors
John Tavaglione

(see attached)

STATE OF CALIFORNIA)

ss

COUNTY OF RIVERSIDE)

I am the Chairman of the governing board of the County of Riverside, the public entity which executed the foregoing notice and on whose behalf I make this verification; I have read this notice, know its contents, and the same is true. I certify under penalty of perjury that the foregoing is true and correct.

Executed at Riverside, California on 07/11/17 (Date)

Chairman of the Board of Supervisors
John Tavaglione

ATTEST:
KECIA HARPER-IHEM, Clerk

By
DEPUTY

07.11.17 3.54

FORM APPROVED COUNTY COUNSEL
By:
MARSHAL L. VICTOR DATE 6/9/17
2017-7-136511

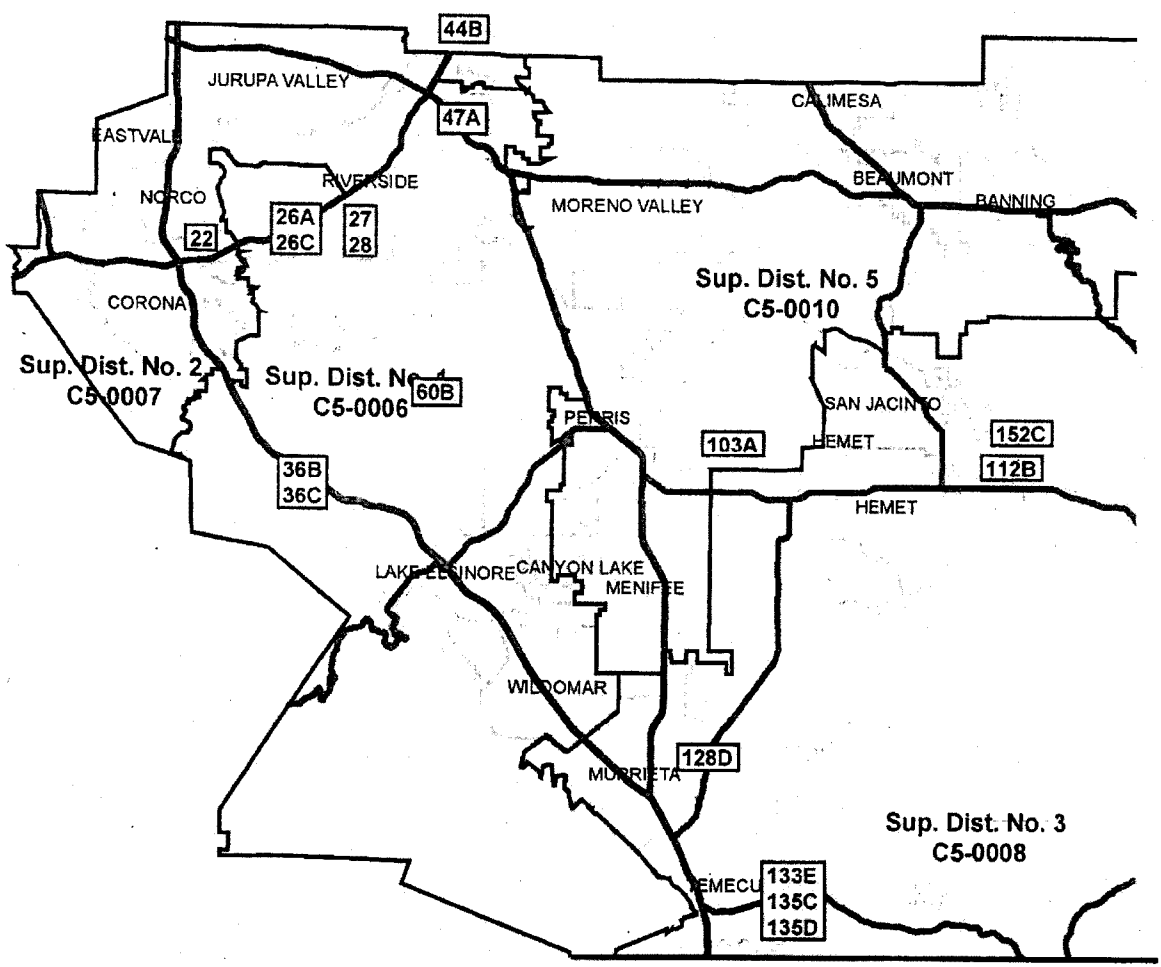
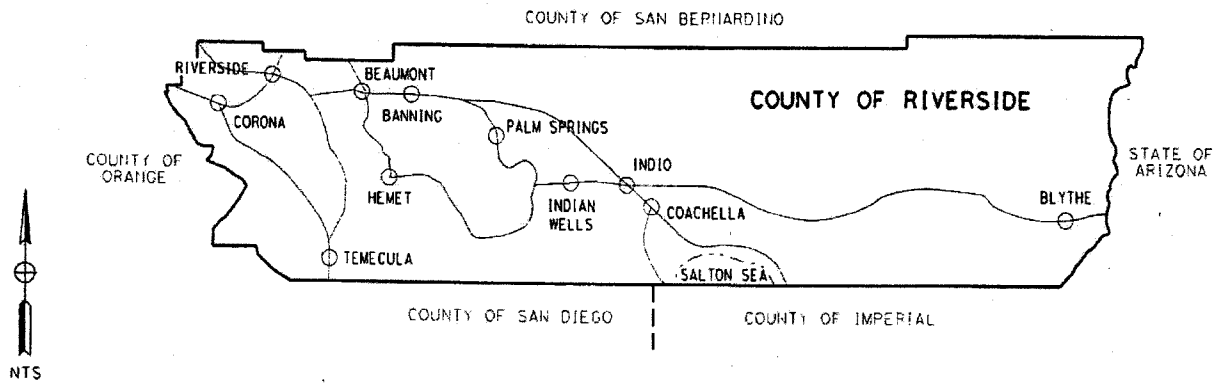
COUNTY OF RIVERSIDE
TRANSPORTATION DEPARTMENT

SLURRY SEAL PROJECT

SUPERVISOR DISTRICT 1 - C5-0006

SUPERVISOR DISTRICT 2 - C5-0007

SUPERVISOR DISTRICT 3 - C5-0008



VICINITY MAP

**STREET LIST FOR 2016/2017 SLURRY SEAL PROJECT
DISTRICTS 1, 2 and 3**

Attachment 1

RD BK PAGE	SUPV. DIST.	MAINT. DIST.	ROAD NAME	LIMITS		Length (FT)	Width (FT)	Area (SQ YD)	WORK DESC.	
				From	To					
A										
112	B	3	15	ACACIA AVE	1900' E NEWCHICAGO AVE	2809' E NEW CHICAGO AVE	909	39	3,939	CAPE I
36	B	1	11	ACORN DR	BANDERA DR	KNOLLWOOD DR	468	36	1,872	SS1
152	C	3	15	ADMIRALTY CT	GALICIA DR	167' E GALICIA DR	167	28	520	SS1
36	B	1	11	ALICIENTE DR	COLT DR	ECHO CANYON CT	295	36	1,180	SS1
28		1	11	ALITA DR	PONDEROSA LN	1274' S PONDEROSA LN	1,274	36	5,096	CAPE I
128	D	3	12	ALMADEN CIR	WILLOWS AVE	634' SE WILLOWS AVE	634	36	2,536	SS1
152	C	3	15	ALSACE LN	COLOGNE DR	BALESTRIERI RD	1,629	36	6,516	SS1
112	B	3	15	ALTO DR	DUMONT RD	867' E DUMONT RD	867	30	2,890	CAPE I
112	B	3	15	ALTO DR	NEW CHICAGO AVE	CHELSEA WAY	1,870	33	6,857	CAPE I
128	D	3	12	AMBERCORN DR	BAINBRIDGE CIR	94' SW BAINBRIDGE CIR	94	36	376	SS1
128	D	3	12	AMBERCORN DR	94' SW BAINBRIDGE CIR	DOMAINE MICHAEL DR	389	30	1,297	SS1
112	B	3	15	ANAWOOD PL	160' N ALTO DR	ALTO DR	160	29	516	CAPE I
112	B	3	15	ANAWOOD PL	ALTO DR	MAYBERRY AVE	613	32	2,180	CAPE I
112	B	3	15	ARDMORE DR	ALTO DR	529' S ALTO DR	529	33	1,940	CAPE I
44	B	2	13	ARLISS ST	SANRIVE AVE	1573' E SANRIVE AVE	1,573	29	5,069	CAPE I
128	D	3	12	ATHENS CIR	STARGAZER WAY	153' N STARGAZER WAY	153	36	612	CAPE I
103	A	3	14	AVENIDA CAYLEE	AVENIDA RAMADA	SULTANAS RD	1,071	36	4,284	SS1
103	A	3	14	AVENIDA CONTENTO	AVENIDA PALMERO	AVENIDA CAYLEE	246	36	984	SS1
103	A	3	14	AVENIDA PALMERA	AVENIDA RAMADA	1044' E AVENIDA RAMADA	1,044	36	4,176	SS1
103	A	3	14	AVENIDA RAMADA	ALICANTE DR	641' S ALICANTE DR	641	33	2,350	SS1
103	A	3	14	AVENIDA RAMADA	641' S ALICANTE DR	WATSON RD	625	36	2,500	SS1
152	C	3	15	AVOCET CIR	MEADOW GROVE ST	281' S MEADOW GROVE ST	281	29	905	CAPE I
B										
128	D	3	12	BAINBRIDGE CIR	WILLOWS AVE	1036' NW WILLOWS AVE	1,036	36	4,144	SS1
152	C	3	15	BALESTRIERI RD	GALICIA DR	JUTLAND DR	1,472	36	5,888	SS1
36	B	1	11	BANDERA DR	EASTWIND DR	EDGEMONT DR	711	36	2,844	SS1
36	B	1	11	BAY MEADOWS CT	COLT DR	724' E COLT DR	724	32	2,574	SS1
28		1	11	BEN CT	KRAMERIA AVE	461' S KRAMERIA AVE	461	36	1,844	CAPE I
60	B	1	11	BIRDS EYE DR	OLIVE ST	2166' SE OLIVE ST	2,166	28	6,739	SS1
152	C	3	15	BISMARK CT	GALICIA DR	101' SW GALICIA	101	47	527	SS1
22		2	11	BLAIR ST	INDIANA AVE	MAGNOLIA AVE	914	28	2,844	SS2
22		2	11	BLAIR ST	MAGNOLIA AVE	1671' NW MAGNOLIA AVE	1,671	28	5,199	SS1
28		1	11	BLOCKER DR	PONDEROSA LN	LONDON CT	323	37	1,328	CAPE I
44	B	2	13	BOB WHITE LN	CHICKADEE CIR	254' S CHICKADEE CIR	254	36	1,016	CAPE I
152	C	3	15	BODEGA CT	MERCED RD	123' S MERCED RD	123	37	506	SS1
28		1	11	BONANZA DR	KRAMERIA AVE	PONDEROSA LN	1,278	39	5,538	CAPE I
112	B	3	15	BRENTWOOD PL	ALTO DR	161' N ALTO DR	161	29	519	CAPE I
44	B	2	13	BRIAN WAY	BROWNING ST	338' E BROWNING ST	338	33	1,239	CAPE I
26	A	1	11	BRIGHTRIDGE LN	PRAED ST	1205' SE PRAED ST	1,205	32	4,284	SS1
128	D	3	12	BRISTLECONE RD	BAINBRIDGE CIR	TANGLTREE WAY	187	36	748	SS1
135	C	3	12	BROMAN ST	SATTUI ST	MORGAN HILL DR	190	36	760	SS1
22		2	11	BROTHERTON ST	INDIANA AVE	MAGNOLIA AVE	941	32	3,346	SS2
22		2	11	BROTHERTON ST	MAGNOLIA AVE	1461' NW MAGNOLIA AVE	1,461	30	4,870	SS1
44	B	2	13	BROWNING ST	MAIN ST	CHICKADEE CIR	789	33	2,893	CAPE I
36	B	1	11	BUNKERHILL DR	COBBLE DR	797' E COBBLE DR	797	36	3,188	SS1
152	C	3	15	BUNTIN WAY	LINCOLN AVE	528' E LINCOLN AVE	528	29	1,701	CAPE I
135	D	3	12	BUTTERFIELD STAGE RD	369' SE STARPOINT ST	743' SE STONEHEATH ST	677	60	4,513	SS2
133	E	3	12	BUTTERFIELD STAGE RD	743' SE STONEHEATH ST	455' NW DESTINO ST	3,144	60	20,960	SS2
22		2	11	BYRON ST	INDIANA AVE	MAGNOLIA AVE	892	30	2,973	SS2
22		2	11	BYRON ST	MAGNOLIA AVE	1514' NW MAGNOLIA AVE	1,514	31	5,215	SS1
C										
133	E	3	12	CALAFIA ST	DESTINO ST	RUTTERFORD ST	589	36	2,356	SS1
152	C	3	15	CALAIS PL	ALSACE LN	GALLIPOLI PL	246	33	902	SS1
128	D	3	12	CALISTOGA DR	MURRIETA HOT SPRINGS RD	MENDOCINO WAY	1,156	40	5,138	CAPE I
128	D	3	12	CALISTOGA DR	MURRIETA HOT SPRINGS RD	1509' N MURRIETA HOT SPRINGS RD	1,509	72	12,072	CAPE II
128	D	3	12	CALISTOGA DR	1509' N MURRIETA HOT SPRINGS RD	CENTRAL PARK DR	260	60	1,733	CAPE II
44	B	2	13	CARDINAL LN	HERON LN	291' E HERON LN	291	36	1,164	CAPE I
112	B	3	15	CASINO RD	ACACIA AVE	MAYBERRY AVE	1,274	37	5,238	CAPE I
28		1	11	CECIL PL	PONDEROSA LN	ORANGECREST CT	1,203	36	4,812	CAPE I
44	B	2	13	CENTER ST	HIGHGROVE PL	PACIFIC AVE	1,231	60	8,207	SS2
44	B	2	13	CENTER ST	PACIFIC AVE	GARFIELD AVE	3,137	60	20,913	SS2
44	B	2	13	CENTER ST	GARFIELD AVE	MT VERNON AVE	3,884	60	25,893	SS2
47	A	1	13	CENTRAL AVE	SYCAMORE CANYON BLVD	WATKINS DR	975	87	9,425	CAPE II
112	B	3	15	CENTURY CT	MAYBERRY AVE	452' S MAYBERRY AVE	452	32	1,607	CAPE I
133	E	3	12	CHANDON CT	RUTHERFORD ST	MORGAN HILL DR	167	36	668	SS1
128	D	3	12	CHAPPELLET CIR	ALMADEN CIR	463' SE ALMADEN CIR	463	36	1,852	SS1
152	C	3	15	CHELSEA CT	GALICIA DR	119' S GALICIA DR	119	36	476	SS1
112	B	3	15	CHELSEA WAY	668' N ACACIA AVE	ACACIA AVE	668	36	2,672	CAPE I
112	B	3	15	CHELSEA WAY	ACACIA AVE	842' S ACACIA AVE	842	33	3,087	CAPE I

**STREET LIST FOR 2016/2017 SLURRY SEAL PROJECT
DISTRICTS 1, 2 and 3**

Attachment 1

RD BK PAGE	SUPV. DIST.	MAINT. DIST.	ROAD NAME	LIMITS		Length (FT)	Width (FT)	Area (SQ YD)	WORK DESC.	
				From	To					
44	B	2	13	CHICKADEE CIR	MANDARIN WAY	1138' E MANDARIN WAY	1,120	36	4,480	CAPE I
36	C	1	11	CIRRUS CIR	SILVER STIRRUP DR	704' SW SILVER STIRRUP DR	704	36	2,816	SS1
26	A	1	11	CITRUS GLEN CIR	ORCHARD VIEW LN	369' SE ORCHARD VIEW LN	369	32	1,312	SS1
26	C	1	11	CITRUS WOOD LN	ORANGEWIND LN	ORCHARD VIEW LN	830	40	3,689	SS1
47	A	1	13	CLAREMONT AVE	STANFORD AVE	444' NE STANFORD AVE	444	31	1,529	CAPE I
128	D	3	12	CLOVERCREST CT	SALINAS DR	251' W SALINAS DR	251	36	1,004	SS1
47	A	1	13	COLLEGE BLVD	BOX SPRINGS BLVD	940' W BOX SPRINGS BLVD	940	40	4,178	CAPE I
152	C	3	15	COLOGNE DR	JUTLAND DR	GALICIA DR	952	36	3,808	SS1
36	B	1	11	COLT DR	HORSETHIEF CANYON RD / S	EDGEBROOK DR	1,668	36	6,672	SS1
152	C	3	15	COMPIEGNE DR	JUTLAND DR	BALESTRIERI RD	1,581	37	6,500	SS1
60	B	1	14	COPPER QUEEN LN	EL MINERAL RD	PIEDRAS RD	4,132	36	16,528	SS1
128	D	3	12	CORAL SKY CT	SUMMERSIDE ST	318' N SUMMERSIDE ST	318	36	1,272	SS1
47	A	1	13	CORNELL AVE	STANFORD AVE	438' S STANFORD AVE	438	32	1,557	CAPE I
128	D	3	12	CORTE ALISOS	STARGAZER WAY	438' N STARGAZER WAY	438	36	1,752	CAPE I
128	D	3	12	CORTE SANTALINA	SALINAS DR	302' E SALINAS DR	302	36	1,208	CAPE I
112	B	3	15	CRESTWOOD PL	ALTO DR	160' N ALTO DR	160	29	516	CAPE I
128	D	3	12	CROSSBROOK CIR	SAVANNAH OAKS DR	215' S SAVANNAH OAKS DR	215	36	860	CAPE I
36	C	1	11	CUMULUS CT	THUNDERHEAD DR	180' NE THUNDERHEAD DR	180	36	720	SS1
D										
47	A	1	13	DARTMOUTH AVE	WEST POINT DR	1042' W WEST POINT DR	1,042	33	3,821	CAPE I
22	2	11	11	DAVIDSON ST	MAGNOLIA AVE	1395' NW MAGNOLIA AVE	1,395	32	4,960	SS1
112	B	3	15	DEANNE CT	ARDMORE DR	144' E ARDMORE DR	144	29	464	CAPE I
133	E	3	12	DESTINO ST	BUTTERFIELD STAGE RD	FLORA SPRINGS ST	720	36	2,880	SS1
128	D	3	12	DESTINY DR	ETERNITY LN	TOWN VIEW AVE	523	36	2,092	SS1
128	D	3	12	DEVOTION AVE	ETERNITY LN	HARVEST LN	440	36	1,760	SS1
133	E	3	12	DOLCE ST	MUMM ST	STAR HILL ST	705	36	2,820	SS1
128	D	3	12	DOMAINE MICHAEL DR	AMBERCORN DR	TOWNVIEW AVE	539	36	2,156	SS1
112	B	3	15	DOVERWOOD PL	ALTO DR	158' N ALTO DR	158	29	509	CAPE I
E										
36	B	1	11	EASTWIND DR	BANDERA DR	KNOLLWOOD DR	603	36	2,412	SS1
36	B	1	11	ECHO CANYON CT	298' N EDGEBROOK DR	1922' S EDGEBROOK DR	2,220	36	8,880	SS1
36	B	1	11	EDGEBROOK DR	COLT DR	522' W COLT DR	522	36	2,088	SS1
36	B	1	11	EDGEMONT DR	MOUNTAIN RD	BUNKERHILL DR	996	36	3,984	SS1
60	B	1	14	EL MINERAL RD	PIEDRAS RD	2469' W PIEDRAS RD	2,469	40	10,973	SS1
60	B	1	14	EL MINERAL RD	2469' W PIEDRAS RD	VANDERHILL CIR	1,321	29	4,257	SS1
60	B	1	14	EL MINERAL RD	VANDERHILL CIR	1032' W VANDERHILL CIR	1,032	30	3,440	SS1
60	B	1	14	EL NIDO RD	PIEDRAS RD	2303' E PIEDRAS RD	2,303	40	10,236	SS1
152	C	3	15	ELAN DR	OLIVE AVE	MEADOW GROVE ST	510	37	2,097	CAPE I
112	B	3	15	ELDERWOOD PL	ALTO DR	160' N ALTO DR	160	29	516	CAPE I
22	2	11	11	ELLIS ST	INDIANA AVE	MAGNOLIA AVE	897	28	2,791	SS2
22	2	11	11	ELLIS ST	MAGNOLIA AVE	1598' NW MAGNOLIA AVE	1,598	30	5,327	SS1
152	C	3	15	ESPIRIT CIR	ELAN DR	481' E ELAN DR	481	33	1,764	CAPE I
128	D	3	12	ETERNITY LN	MURRIETA HOT SPRINGS RD	TOWN VIEW AVE	1,691	36	6,764	SS1
47	A	1	13	ETON LN	WEST POINT DR	STANFORD AVE	240	32	853	CAPE I
27	1	11	11	EVERETTS WAY	KRAMERIA AVE	664' N KRAMERIA AVE	664	33	2,435	SS1
F										
36	B	1	11	FAIRFIELD DR	EDGEMONT DR	1206' E EDGEMONT DR	1,206	36	4,824	SS1
36	B	1	11	FAIRFIELD DR	1206' E EDGEMONT DR	KENSINGTON DR	188	36	752	SS1
112	B	3	15	FAIRGROVE CT	ALTO DR	154' N ALTO DR	154	30	513	CAPE I
128	D	3	12	FALCON POINT CT	RIDGE CREST ST	161' W RIDGE CREST ST	161	36	644	SS1
36	B	1	11	FAWNRIDGE CT	BAY MEADOWS CT	543' S BAY MEADOWS CT	543	32	1,931	SS1
133	E	3	12	FLORA SPRINGS ST	MUMM ST	RUTHERFORD ST	963	36	3,852	SS1
44	B	2	13	FLYNN ST	SANRIVE AVE	155' W ISABELL CT	1,584	31	5,456	CAPE I
44	B	2	13	FLYNN ST	155' W ISABELL CT	MICHIGAN AVE	629	32	2,236	CAPE I
112	B	3	15	FORE DR	NEW CHICAGO DR	985' NE NEW CHICAGO DR	985	29	3,174	CAPE I
112	B	3	15	FRAZIER ST	ALTO DR	400' S ALTO DR	400	29	1,289	CAPE I
128	D	3	12	FRIENDLY CIR	ETERNITY LN	100' N ETERNITY LN	100	56	622	SS1
G										
152	C	3	15	GALICIA DR	BETHLAM AVE	140' S ADMIRALTY CT	3,120	40	13,867	SS1
152	C	3	15	GALICIA DR	140' S ADMIRALTY CT	688' S ADMIRALTY CT	548	40	2,436	SS1
152	C	3	15	GALLIPOPOLI PL	CALAIS PL	GALICIA DR	1,702	32	6,052	SS1
128	D	3	12	GLEN ELLEN CIR	DOMAINE MICHAEL DR	160' NE DOMAINE MICHAEL DR	160	36	640	SS1
128	D	3	12	GOLDEN ROD RD	WILLOWS AVE	960' SE WILLOWS AVE	960	40	4,267	SS2
22	2	11	11	GRANT ST	MAGNOLIA AVE	1320' NW MAGNOLIA AVE	1,320	34	4,987	CAPE I
28	1	11	11	GREENE CIR	SUTTLES DR	730' NE SUTTLES DR	730	40	3,244	CAPE I
26	C	1	11	GREENRIDGE CIR	PRAED ST	145' NW PRAED ST	145	32	516	SS1
26	C	1	11	GREENWOOD CIR	ORCHARD VIEW LN	604' S ORCHARD VIEW LN	604	32	2,148	SS1
152	C	3	15	GROVEWOOD CIR	LINCOLN AVE	510' E LINCOLN AVE	510	33	1,870	CAPE I

**STREET LIST FOR 2016/2017 SLURRY SEAL PROJECT
DISTRICTS 1, 2 and 3**

Attachment 1

RD BK PAGE	SUPV. DIST.	MAINT DIST.	ROAD NAME	LIMITS		Length (FT)	Width (FT)	Area (SQ YD)	WORK DESC.	
				From	To					
H										
135	C	3	12	HANZELL CT	SATTUI ST	200' SE SATTUI ST	200	32	711	SS1
112	B	3	15	HARTLEY AVE	228' W CASINO RD	460' E CASINO RD	688	29	2,217	CAPE I
47	A	1	13	HARVARD WAY	DARTMOUTH AVE	COLLEGE BLVD	3,375	32	12,000	CAPE I
128	D	3	12	HARVEST LN	ETERNITY LN	DEVOTION AVE	487	36	1,948	SS1
44	B	2	13	HARVEY AVE	TULARE ST	138' N TULARE ST	138	13	199	CAPE I
152	C	3	15	HARVEY WAY	LINCOLN AVE	528' E LINCOLN AVE	528	29	1,701	CAPE I
36	B	1	11	HAVEN ROCK CT	COLT DR	498' E COLT DR	498	32	1,771	SS1
135	C	3	12	HAYWOOD CT	MIRAMONTE ST	251' NE MIRAMONTE ST	251	32	892	SS1
152	C	3	15	HAZELWOOD CIR	MEADOW GROVE ST	275' S MEADOW GROVE ST	275	29	886	CAPE I
128	D	3	12	HEATHERSTONE CT	TANGLTREE WAY	229' NE TANGLTREE WAY	229	36	916	SS1
128	D	3	12	HERITAGE ST	ETERNITY LN	453' E ETERNITY LN	453	36	1,812	SS1
44	B	2	13	HERON LN	1926' S MAIN ST	MAIN ST	1,926	36	7,704	CAPE I
60	B	1	14	HIGH COUNTRY CIR	OLIVE ST	WESTERN CREST DR	1,185	32	4,213	SS1
60	B	1	14	HIGH COUNTRY CIR	WESTERN CREST DR	1271' SE WESTERN CREST DR	1,271	36	5,084	SS1
I										
44	B	2	13	ISHBELL CT	FLYNN ST	403' S FLYNN ST	403	32	1,433	CAPE I
J										
28		1	11	JACOBS CIR	ALITA DR	1099' W ALITA DR	1,099	36	4,396	CAPE I
27		1	11	JAMES CT	KRAMERIA AVE	659' N KRAMERIA AVE	659	36	2,636	SS1
112	B	3	15	JARED LN	ACACIA AVE	1360' NW ACACIA AVE	1,360	33	4,987	CAPE I
152	C	3	15	JUTLAND DR	COLOGNE DR	KENSINGTON CT	2,243	37	9,221	SS1
K										
28		1	11	KATIE DR	PONDEROSA LN	JACOBS CIR	937	35	3,644	CAPE I
44	B	2	13	KENDRA WAY	BROWNING ST	340' E BROWNING ST	340	33	1,247	CAPE I
152	C	3	15	KENSINGTON CT	JUTLAND DR	122' SE JUTLAND DR	122	36	488	SS1
27		1	11	KING AVE	VAN BUREN BLVD	KRAMERIA AVE	846	30	2,820	SS2
28		1	11	KRAMERIA AVE	PONDEROSA LN	330' W BONANZA DR	1,795	37	7,379	CAPE I
28		1	11	KRAMERIA AVE	330' W BONANZA DR	SUTTLES DR	1,645	34	6,214	CAPE I
28		1	11	KRAMERIA AVE	SUTTLES DR	WASHINGTON ST	2,651	31	9,131	SS2
L										
28		1	11	LANDON CT	SUTTLES DR	904' W SUTTLES DR	904	37	3,716	CAPE I
152	C	3	15	LATELY CIR	FAIRVIEW AVE	475' E FAIRVIEW AVE	475	33	1,742	CAPE I
128	D	3	12	LAUREL CT	SALINAS DR	254' NE SALINAS DR	254	36	1,016	SS1
36	B	1	11	LEAFWOOD DR	EDGEMONT DR	FAIRFIELD DR	604	36	2,416	SS1
112	B	3	15	LEGACY CT	MAYBERRY AVE	451' S MAYBERRY AVE	451	32	1,604	CAPE I
47	A	1	13	LEHIGH LN	DARTMOUTH AVE	PRINCETON AVE	796	33	2,919	CAPE I
152	C	3	15	LIEGE DR	COMPIEGNE DR	407' S COMPIEGNE DR	407	37	1,673	SS1
152	C	3	15	LINCOLN AVE	PALM AVE	OLIVE AVE	1,325	20	2,944	CAPE I
152	C	3	15	LINCOLN AVE	OLIVE AVE	630' N OLIVE AVE	630	13	910	CAPE I
26	C	1	11	LOCKE CIR	PRAED ST	160' SW PRAED ST	160	36	640	SS1
128	D	3	12	LOS GATOS DR	SAN ANSELMO DR	MILL VALLEY CT	587	36	2,348	SS1
M										
133	E	3	12	MADRIGAL CT	DESTINO ST	292' SE DESTINO ST	292	32	1,038	SS1
44	B	2	13	MAIN ST	320' W HERON LN	MT VERNON AVE	2,090	32	7,431	CAPE I
128	D	3	12	MAJESTIC CIR	ETERNITY LN	163' S ETERNITY LN	158	36	632	SS1
44	B	2	13	MANDARIN WAY	MAIN ST	HERON LN	1,658	36	6,632	CAPE I
152	C	3	15	MARNE CT	GALICIA DR	170' S GALICIA DR	170	29	548	SS1
152	C	3	15	MATTOLE RD	JUTLAND DR	MERCED RD	337	33	1,236	SS1
152	C	3	15	MEADOW GROVE ST	OLIVE AVE	495' N OLIVE AVE	495	37	2,035	CAPE I
128	D	3	12	MEMORY DR	ETERNITY LN	975' SW ETERNITY LN	975	36	3,900	SS1
128	D	3	12	MENDOCINO WAY	CALISTOGA DR	SALINAS DR	518	36	2,072	CAPE I
152	C	3	15	MERCED RD	LEIGE RD	BALESTRIERI RD	1,324	37	5,443	SS1
128	D	3	12	MILL VALLEY CT	LOS GATOS DR	371' E LOS GATOS DR	371	36	1,484	SS1
128	D	3	12	MILLSTREAM RD	SAVANNAH OAKS DR	TANGLTREE WAY	335	36	1,340	SS1
60	B	1	14	MINERS RD	PIEDRAS RD	COPPER QUEEN LN	1,661	36	6,644	SS1
47	A	1	13	MINNESOTA WAY	HARVARD WAY	BOX SPRINGS BLVD	196	32	697	CAPE I
135	C	3	12	MIRAMONTE ST	MORGAN HILL DR	SATTUI ST	521	36	2,084	SS1
60	B	1	14	MODOC CT	HIGH COUNTRY CIR	1246' SE HIGH COUNTRY CIR	1,246	28	3,876	SS1
22		2	11	MOODY ST	MAGNOLIA AVE	1804' NW MAGNOLIA AVE	1,804	38	7,617	SS1
135	C	3	12	MORGAN HILL DR	EL CHIMISAL RD	BUTTERFIELD STAGE RD	3,586	40	15,938	SS2
60	B	1	11	MORROW MEADOW DR	OLIVE ST	BIRDS EYE DR	867	28	2,697	SS1
133	E	3	12	MUMM ST	SILVER ROSE ST	1100' NE SILVER ROSE ST	1,100	36	4,400	SS1
128	D	3	12	MURRIETA HOT SPRINGS RD	126' E CALISTOGA DR	2165' E CALISTOGA DR	2,039	60	13,593	CAPE II

**STREET LIST FOR 2016/2017 SLURRY SEAL PROJECT
DISTRICTS 1, 2 and 3**

Attachment 1

RD BK PAGE	SUPV. DIST.	MAINT. DIST.	ROAD NAME	LIMITS		Length (FT)	Width (FT)	Area (SQ YD)	WORK DESC.	
				From	To					
N										
22	2	11	NEECE ST	INDIANA AVE	MAGNOLIA AVE	1,158	16	2,059	SS2	
22	2	11	NEECE ST	MAGNOLIA AVE	1768' NW MAGNOLIA AVE	1,768	36	7,072	SS1	
112	B	3	15	NEW CHICAGO AVE	ALTO DR	ACACIA AVE	619	24	1,651	CAPE I
112	B	3	15	NEW CHICAGO AVE	ACACIA AVE	SH-74	1,260	42	5,880	CAPE I
128	D	3	12	NOVATO WAY	SALINAS DR	CALISTOGA DR	462	36	1,848	CAPE I
O										
128	D	3	12	OLD TIMES CT	ETERNITY LN	151' SW ETERNITY LN	151	36	604	SS1
60	B	1	11	OLIVE ST	LAKE MATHEWS DR	HIGH COUNTRY CIR	2,835	36	11,340	SS1
60	B	1	11	OLIVE ST	HIGH COUNTRY CIR	1359' S HIGH COUNTRY CIR	1,359	30	4,530	SS1
152	C	3	15	OLIVE AVE	FAIRVIEW AVE	440' W ELAN DR	622	26	1,797	CAPE I
152	C	3	15	OLIVE AVE	440' W ELAN DR	LINCOLN AVE	1,995	26	5,763	CAPE I
152	C	3	15	OLIVE AVE	LINCOLN AVE	418' E LINCOLN AVE	418	26	1,208	CAPE I
26	C	1	11	ORANGE VIEW CIR	ORCHARD VIEW LN	301' N ORCHARD VIEW LN	301	32	1,070	SS1
28	1	11	ORANGECREST CT	PONDEROSA LN	1024' S PONDEROSA LN		1,024	20	2,276	CAPE I
26	C	1	11	ORANGEHAVEN LN	MCALLISTER PKWY	WILDFLOWER LN	1,408	40	6,258	SS1
26	A	1	11	ORANGEMONT LN	ORCHARD VIEW LN	TREETOP LN	1,842	40	8,187	SS1
26	A	1	11	ORANGEWIND LN	CITRUS WOOD LN	CANYONWIND RD	1,960	40	8,711	SS1
P										
112	B	3	15	PAYNE AVE	228' W CASINO RD	460' E CASINO RD	688	29	2,217	CAPE I
112	B	3	15	PEARTREE LN	MAYBERRY AVE	1303' NW MAYBERRY AVE	1,303	33	4,778	CAPE I
133	E	3	12	PEGASE CT	RUTHERFORD ST	397' NW RUTHERFORD ST	397	32	1,412	SS1
60	B	1	14	PIEDRAS RD	SANTA ROSA MINE RD	EL MINERAL RD	4,504	40	20,018	SS1
112	B	3	15	PIONEER AVE	472' W CASINO RD	649' E CASINO RD	1,121	29	3,612	CAPE I
60	B	1	14	PLACER HILLS CT	EL MINERAL RD	381' S EL MINERAL RD	381	36	1,524	SS1
112	B	3	15	PLEASANT ST	ACACIA AVE	986' N ACACIA AVE	986	32	3,506	CAPE I
44	B	2	13	PLEWS CT	FLYNN ST	392' S FLYNN ST	392	32	1,394	CAPE I
28	1	11	PONDEROSA LN	SUTTLES DR	CECIL PL		1,658	39	7,185	CAPE I
28	1	11	PONDEROSA LN	CECIL PL	ORANGECREST CT		694	39	3,007	CAPE I
26	C	1	11	PRAED ST	ORANGEHAVEN LN	109' W BRIGHTRIDGE LN	1,461	40	6,493	SS1
47	A	1	13	PRINCETON AVE	TULANE AVE	LEHIGH LN	536	32	1,906	CAPE I
112	B	3	15	PUTERS LN	NEW CHICAGO AVE	FORE DR	503	29	1,621	CAPE I
R										
44	B	2	13	RADFORD CT	MANDARIN WAY	345' N MANDARIN WAY	345	33	1,265	CAPE I
112	B	3	15	RASSLE DR	CHELSEA WAY	872' E CHELSEA WAY	872	31	3,004	CAPE I
36	C	1	11	RED CLOUD RD	THUNDERHEAD DR	SILVER STIRRUP DR	750	36	3,000	SS1
112	B	3	15	REGENT CT	ALTO DR	287' S ALTO DR	287	29	925	CAPE I
152	C	3	15	REIMS CT	GALICIA DR	206' S GALICIA DR	206	29	664	SS1
28	1	11	REINER CIR	KRAMERIA AVE	470' S KRAMERIA AVE		470	37	1,932	CAPE I
128	D	3	12	RIDGE CREST ST	WILLOWS AVE	SALINAS DR	1,134	36	4,536	SS1
133	E	3	12	RUTHERFORD ST	CALAFIA ST	1648' S CALAFIA ST	1,648	36	6,592	SS1
S										
152	C	3	15	SAAR ST	COLOGNE DR	BETHLAM AVE	164	37	674	SS1
128	D	3	12	SALINAS DR	CORTE SANTALINA	WILLOWS AVE	1,385	36	5,540	CAPE I
128	D	3	12	SALINAS DR	WILLOWS AVE	RIDGE CREST ST	1,279	36	5,116	SS1
128	D	3	12	SAN ANSELMO DR	LOS GATOS DR	476' NE LOS GATOS DR	476	36	1,904	SS1
112	B	3	15	SAN FELIPE DR	SAN MATEO WAY	SAN MARCOS PL	581	33	2,130	CAPE I
112	B	3	15	SAN LEANDRO CT	SAN MATEO WAY	190' S SAN MATEO WAY	190	29	612	CAPE I
112	B	3	15	SAN MARCOS PL	PLEASANT ST	SAN FELIPE DR	1,162	33	4,261	CAPE I
112	B	3	15	SAN MARINO LN	SAN MARCOS PL	623' S SAN MARCOS PL	623	33	2,284	CAPE I
112	B	3	15	SAN MATEO WAY	SAN MARINO LN	SAN FELIPE DR	957	33	3,509	CAPE I
112	B	3	15	SAN MIGUEL WAY	NEW CHICAGO AVE	SAN MARCOS PL	880	33	3,227	SS1
44	B	2	13	SANRIVE AVE	MAIN ST	FLYNN ST	628	34	2,372	CAPE I
128	D	3	12	SANTA CRUZ DR	CALISTOGA DR	LOS GATOS DR	201	36	804	SS1
128	D	3	12	SANTA ROSA CT	SAN ANSELMO DR	258' N SAN ANSELMO DR	258	36	1,032	SS1
152	C	3	15	SANTA YNEZ CT	MERCED RD	124' S MERCED RD	124	44	606	SS1
135	C	3	12	SATTUI ST	MIRAMONTE ST	1363' NE MIRAMONTE ST	1,363	36	5,452	SS1
128	D	3	12	SAVANNAH OAKS DR	TOWNVIEW AVE	MILLSTREAM RD	1,275	36	5,100	SS1
44	B	2	13	SEELEY CT	MANDARIN WAY	346' E MANDARIN WAY	346	33	1,269	CAPE I
135	C	3	12	SILVER ROSE ST	MUMM ST	814' SE MUMM ST	814	36	3,256	SS1
36	C	1	11	SILVER STIRRUP DR	644' S MOUNTAIN RD	187' E RED CLOUD RD	1,981	36	7,924	SS1
152	C	3	15	SOPWITH DR	JUTLAND DR	FAIRVIEW AVE	178	33	653	SS1
152	C	3	15	SPRINGWOOD CIR	LINCOLN AVE	513' E LINCOLN AVE	513	33	1,881	CAPE I
47	A	1	13	STANFORD AVE	ETON LN	COLLEGE BLVD	1,031	32	3,666	CAPE I
47	A	1	13	STANFORD AVE	COLLEGE BLVD	403' S COLLEGE BLVD	403	32	1,433	CAPE I
133	E	3	12	STAR HILL ST	SILVER ROSE ST	MORGAN HILL DR	975	36	3,900	SS1
128	D	3	12	STARGAZER WAY	SALINAS DR	1113' W SALINAS DR	1,113	36	4,452	CAPE I
128	D	3	12	STARGAZER WAY	CALISTOGA DR	SALINAS DR	554	36	2,216	CAPE I
44	B	2	13	STARLING LN	HERON LN	268' E HERON LN	268	36	1,072	CAPE I

**STREET LIST FOR 2016/2017 SLURRY SEAL PROJECT
DISTRICTS 1, 2 and 3**

Attachment 1

RD BK PAGE	SUPV. DIST.	MAINT DIST.	ROAD NAME	LIMITS		Length (FT)	Width (FT)	Area (SQ YD)	WORK DESC.	
				From	To					
128	D	3	12	SUMMERSIDE ST	N GENERAL KEARNY RD	1121' W N GENERAL KEARNY RD	1,121	36	4,484	SS1
26	C	1	11	SUNGROVE CIR	PRAED ST	144' E PRAED ST	144	32	512	SS1
26	C	1	11	SUNRIDGE CIR	ORCHARD VIEW LN	331' N ORCHARD VIEW LN	331	32	1,177	SS1
112	B	3	15	SUNSHINE CT	FORE DR	135' W FORE DR	135	29	435	CAPE I
28		1	11	SUTTLES DR	PONDEROSA LN	648' N PONDEROSA LN	648	37	2,664	CAPE I
47	A	1	13	SYCAMORE CANYON BLVD	728' S COLLEGE BLVD	COLLEGE BLVD	728	37	2,993	CAPE II
47	A	1	13	SYCAMORE CANYON BLVD	COLLEGE BLVD	1593' S CENTRAL AVE	807	40	3,587	CAPE II
47	A	1	13	SYCAMORE CANYON BLVD	1593' S CENTRAL AVE	CENTRAL AVE	1,593	54	9,558	CAPE II
47	A	1	13	SYCAMORE CANYON BLVD	CENTRAL AVE	1050' N CENTRAL AVE	1,050	73	8,517	CAPE II
T										
128	D	3	12	TANGLTREE WAY	STARGAZER WAY	MILLSTREAM RD	1,049	36	4,196	SS1
22		2	11	TEMESCAL ST	MAGNOLIA AVE	ESTELLE ST	890	24	2,373	CAPE I
22		2	11	TEMESCAL ST	ESTELLE ST	864' N ESTELLE ST	864	10	960	CAPE I
36	C	1	11	THUNDERHEAD DR	SILVER STIRRUP DR	RED CLOUD RD	1,004	36	4,016	SS1
22		2	11	TOLTON AVE	BROTHERTON ST	GRANT ST	677	32	2,407	SS2
128	D	3	12	TOWNVIEW AVE	MURRIETA HOT SPRINGS RD	1006' N WILLOWS AVE	1,645	40	7,311	SS2
128	D	3	12	TOWNVIEW AVE	1006' N WILLOWS AVE	WILLOWS AVE	1,006	40	4,471	SS2
27		1	11	TRISHA WAY	KRAMERIA AVE	661' N KRAMERIA AVE	661	32	2,350	SS1
47	A	1	13	TULANE AVE	STANFORD AVE	1114' S STANFORD AVE	1,114	32	3,961	CAPE I
152	C	3	15	TULANE CT	MERCED RD	122' S MERCED RD	122	40	542	SS1
44	B	2	13	TULARE ST	WALKER AVE	HARVEY AVE	512	29	1,650	CAPE I
V										
60	B	1	14	VANDERHILL CIR	EL MINERAL RD	WESTERN CREST DR	1,062	32	3,776	SS1
60	B	1	14	VANDERHILL CIR	WESTERN CREST DR	580' E WESTERN CREST DR	580	28	1,804	SS1
26	C	1	11	VISTA GROVE CIR	PRAED ST	286' SE PRAED ST	286	32	1,017	SS1
W										
112	B	3	15	WALDEN WAY	376' W CHELSEA WAY	356' E CHELSEA WAY	732	29	2,359	CAPE I
44	B	2	13	WALKER AVE	CENTER ST	ARLISS ST	946	29	3,048	CAPE I
44	B	2	13	WARING AVE	TULARE ST	142' N TULARE ST	142	29	458	CAPE I
47	A	1	13	WATKINS DR	I-215	898' N I-215	898	62	6,186	CAPE II
103	A	3	14	WATSON RD	AVENIDA RAMADA	SULTANAS RD	1,114	30	3,713	SS1
47	A	1	13	WEST POINT DR	HARVARD WAY	2345' W HARVARD WAY	2,345	32	8,338	CAPE I
60	B	1	14	WESTERN CREST DR	VANDERHILL CIR	HIGH COUNTRY CIR	1,339	32	4,761	SS1
26	C	1	11	WHITEBLOSSOM CIR	PRAED ST	145' NE PRAED ST	145	32	516	SS1
26	A	1	11	WILDFLOWER LN	BRIGHTRIDGE LN	935' E BRIGHTRIDGE LN	935	32	3,324	SS1
Z										
152	C	3	15	ZACHARY CT	GALICIA DR	171' E GALICIA DR	171	36	684	SS1

ACCESS RAMP IMPROVEMENTS

By Supervisor District

Attachment 2

NO.	RD BK	SUPV	RETURN	CORNER	CROSS STREET 1	CROSS STREET 2	
	PAGE	DIST	NUMBER				
1	47	A	1	4706	NW	CENTRAL AVE	SYCAMORE CANYON BLVD
2	47	A	1	4707	NE	CENTRAL AVE	SYCAMORE CANYON BLVD
3	47	A	1	4701	NW	COLLEGE BLVD	STANFORD AVE
4	47	A	1	4702	NW	SYCAMORE CANYON BLVD	COLLEGE BLVD
5	47	A	1	4703	SW	SYCAMORE CANYON BLVD	COLLEGE BLVD
6	47	A	1	4704	NW	SYCAMORE CANYON BLVD	MINNESOTA WAY
7	47	A	1	4705	SW	SYCAMORE CANYON BLVD	MINNESOTA WAY
8	44	B	2	5202	NE	BROWNING ST	KENDRA WAY
9	44	B	2	5321	SE	BROWNING ST	KENDRA WAY
10	44	B	2	5322	NE	BROWNING ST	BRIAN WAY
11	44	B	2	5323	SE	BROWNING ST	BRIAN WAY
12	44	B	2	789	NW	CENTER ST	WALKER AVE
13	44	B	2	790	NE	CENTER ST	WALKER AVE
14	44	B	2	5905	NW	CENTER ST	HERON LN
15	44	B	2	5907	NE	CENTER ST	HERON LN
16	44	B	2	5908	SE	CENTER ST	HERON LN
17	44	B	2	5909	SW	CENTER ST	HERON LN
18	44	B	2	388	SE	FLYNN ST	ISHBELL CT
19	44	B	2	389	SW	FLYNN ST	ISHBELL CT
20	44	B	2	390	SE	FLYNN ST	PLEWS CT
21	44	B	2	391	SW	FLYNN ST	PLEWS CT
22	22		2	2201	NE	MAGNOLIA AVE	GRANT ST
23	22		2	2202	NW	MAGNOLIA AVE	GRANT ST
24	22		2	2217	NE	MAGNOLIA AVE	TEMESCAL ST
25	22		2	2218	NW	MAGNOLIA AVE	TEMESCAL ST
26	44	B	2	6184	SW	MAIN ST	MT VERNON AVE
27	44	B	2	6187	SE	MAIN ST	HERON LN
28	44	B	2	6188	SW	MAIN ST	HERON LN
29	44	B	2	6500	SE	MAIN ST	MANDARIN WAY
30	44	B	2	6501	SW	MAIN ST	MANDARIN WAY
31	44	B	2	6537	SE	MAIN ST	BROWNING ST
32	44	B	2	6538	SW	MAIN ST	BROWNING ST
33	112	B	3	5622	NW	ANAWOOD PL	PEARTREE LN
34	112	B	3	5623	NE	ANAWOOD PL	PEARTREE LN
35	112	B	3	5624	SE	ANAWOOD PL	PEARTREE LN
36	112	B	3	5625	SW	ANAWOOD PL	PEARTREE LN
37	112	B	3	5811	SE	ANAWOOD PL	ALTO DR
38	112	B	3	5812	SW	ANAWOOD PL	ALTO DR
39	128	D	3	2811	NW	CALISTOGA DR	NOVATO WAY
40	128	D	3	2812	SW	CALISTOGA DR	NOVATO WAY
41	128	D	3	2813	NW	CALISTOGA DR	STARGAZER WAY
42	128	D	3	2814	SW	CALISTOGA DR	STARGAZER WAY
43	128	D	3	2823	NW	CALISTOGA DR	COMMERCE CT

ACCESS RAMP IMPROVEMENTS

By Supervisor District

Attachment 2

NO.	RD BK PAGE	SUPV DIST	RETURN NUMBER	CORNER	CROSS STREET 1	CROSS STREET 2
44	128 D	3	2824	SW	CALISTOGA DR	COMMERCE CT
45	152 C	3	4611	NE	FAIRVIEW AVE	LATELY CIR
46	152 C	3	4612	SE	FAIRVIEW AVE	LATELY CIR
47	152 C	3	4628	SW	FAIRVIEW AVE	OLIVE AVE
48	152 C	3	6380	NE	LINCOLN AVE	SPRINGWOOD CIR
49	152 C	3	6381	SE	LINCOLN AVE	SPRINGWOOD CIR
50	152 C	3	6382	SE	LINCOLN AVE	GROVEWOOD CIR
51	152 C	3	6383	NE	LINCOLN AVE	GROVEWOOD CIR
52	152 C	3	6385	NW	LINCOLN AVE	OLIVE AVE
53	152 C	3	6387	SE	LINCOLN AVE	OLIVE AVE
54	112 B	3	5414	SW	MAYBERRY AVE	LEGACY CT
55	112 B	3	5415	SE	MAYBERRY AVE	LEGACY CT
56	112 B	3	5896	SW	MAYBERRY AVE	CENTURY CT
57	112 B	3	6292	NW	MAYBERRY AVE	ANAWOOD PL
58	112 B	3	6293	NE	MAYBERRY AVE	ANAWOOD PL
59	112 B	3	6294	NW	MAYBERRY AVE	PEARTREE LN
60	112 B	3	6295	NE	MAYBERRY AVE	PEARTREE LN
61	112 B	3	6296	SE	MAYBERRY AVE	CENTURY CT
62	128 D	3	2827	SW	MURRIETA HOT SPRINGS RD	INVERNESS WAY
63	152 C	3	5480	NW	OLIVE AVE	ELAN DR
64	152 C	3	5481	NE	OLIVE AVE	ELAN DR
65	152 C	3	5489	NW	OLIVE AVE	MEADOW GROVE
66	152 C	3	5490	NE	OLIVE AVE	MEADOW GROVE
67	128 D	3	2801	NE	SALINAS DR	WILLOWS AVE
68	128 D	3	2802	NW	SALINAS DR	WILLOWS AVE
69	128 D	3	2803	NE	SALINAS DR	MENDOCINO WAY
70	128 D	3	2804	SE	SALINAS DR	MENDOCINO WAY
71	128 D	3	2809	NE	SALINAS DR	NOVATO WAY
72	128 D	3	2810	SE	SALINAS DR	NOVATO WAY
73	128 D	3	2821	SE	SAVANNAH OAKS DR	CROSSBROOK CIR
74	128 D	3	2822	SW	SAVANNAH OAKS DR	CROSSBROOK CIR
75	128 D	3	2805	NW	STARGAZER WAY	SALINAS DR
76	128 D	3	2806	NE	STARGAZER WAY	SALINAS DR
77	128 D	3	2807	SE	STARGAZER WAY	SALINAS DR
78	128 D	3	2808	SW	STARGAZER WAY	SALINAS DR
79	128 D	3	2815	NW	STARGAZER WAY	CORTE ALISOS
80	128 D	3	2816	NE	STARGAZER WAY	CORTE ALISOS
81	128 D	3	2817	NW	STARGAZER WAY	ATHENS CIR
82	128 D	3	2818	NE	STARGAZER WAY	ATHENS CIR
83	128 D	3	2819	SE	STARGAZER WAY	TANGLTREE WAY
84	128 D	3	2820	SW	STARGAZER WAY	TANGLTREE WAY



PETER ALDANA
COUNTY OF RIVERSIDE
ASSESSOR-COUNTY CLERK-RECORDER

Recorder
P.O. Box 751
Riverside, CA 92502-0751
(951) 486-7000


www.riversideacr.com

CERTIFICATION

Pursuant to the provisions of Government Code 27361.7, I certify under the penalty of perjury that the following is a true copy of illegible wording found in the attached document:

(Print or type the page number(s) and wording below):

CLARIFICATION OF THE SEAL for the Riverside County Board of Supervisors
(embossed on document)



Date:

7-11-17

Signature:

Karen Barton

Print Name:

Karen Barton, Board Assistant, Riverside County Clerk of the Board