

SUBMITTAL TO THE BOARD OF SUPERVISORS
COUNTY OF RIVERSIDE, STATE OF CALIFORNIA



ITEM
3.26
(ID # 5123)

MEETING DATE:

Tuesday, August 29, 2017


FROM : AUDITOR CONTROLLER:

SUBJECT: AUDITOR-CONTROLLER: Adopting Tax Rates and Levy of Taxes for County,
School Districts, Cities and Special Districts for the 2017/2018 Secured Tax Roll,
All Districts. [\$0]

RECOMMENDED MOTION: That the Board of Supervisors:

1. Adopt Resolution 2017-176 fixing tax rates and levy of taxes for property on the Secured Tax Roll.


ACTION: Policy


Paul Angulo, Director of Auditor Controller 8/16/2017

MINUTES OF THE BOARD OF SUPERVISORS

On motion of Supervisor Ashley, seconded by Supervisor Perez and duly carried, IT
WAS ORDERED that the above matter is approved as recommended.

Ayes: Jeffries, Washington, Perez and Ashley
Nays: None
Absent: Tavaglione
Date: August 29, 2017
xc: Auditor

Kecia Harper-Ihem
Clerk of the Board
By: 
Deputy

**SUBMITTAL TO THE BOARD OF SUPERVISORS COUNTY OF RIVERSIDE,
STATE OF CALIFORNIA**

FINANCIAL DATA	Current Fiscal Year:	Next Fiscal Year:	Total Cost:	Ongoing Cost
COST	\$ 0.0	\$ 0.0	\$ 0.0	\$ 0.0
NET COUNTY COST	\$ 0.0	\$ 0.0	\$ 0.0	\$ 0.0
SOURCE OF FUNDS: N/A			Budget Adjustment: No	
			For Fiscal Year: n/a	

C.E.O. RECOMMENDATION: APPROVE

BACKGROUND:

Summary

Sections 29100, 29101 and 29102 of the Government Code require your honorable Board to adopt the tax rates and the levy of taxes for the County, School Districts, Cities and Special Districts on the Secured Tax Roll for each year.

In accordance with Section 29103 of the Government Code, my office completed calculation and review of the required tax rates to be applied on the 2017/2018 County Secured Assessment Roll based on current law.

In accordance with Section 29106 of the Government Code, I am submitting the attached listing of the 2017/2018 tax rates for adoption.

Impact on Residents and Businesses

By law (Government Code 29100) the Board of Supervisors must adopt the current year's tax rates on or before the 3rd day in October.

SUPPLEMENTAL:

Additional Fiscal Information

Not applicable

Contract History and Price Reasonableness

Debt service tax rates (debt rates) are the vehicle for raising the amount of taxes needed to pay an annual principal and interest payment on voter-approved indebtedness.

ATTACHMENT A. Resolution 2017-176

ATTACHMENT B. Form11 worksheet_resolution no 2017-176

2
3 RESOLUTION NO. 2017-176
4 OF THE BOARD OF SUPERVISORS
5 FIXING TAX RATES AND LEVYING THE TAXES FOR
6 FISCAL YEAR 2017-2018

7
8 **BE IT FOUND, DETERMINED, RESOLVED AND ORDERED** by the Board of Supervisors
9 of the County of Riverside, State of California, in regular session assembled on August 29, 2017,
10 that pursuant to Sections 29100 through 29103 and 29106 of the California Government Code,
11 the tax rates for property on the 2017-2018 secured tax roll be fixed as set in the schedule
12 attached hereto (the "Schedule"), and that such tax rates for the County of Riverside, county
13 school districts, cities and special districts for the Fiscal Year 2017-2018 are hereby adopted.


14 **BE IT FURTHER RESOLVED** that the levy of the taxes on the property on the secured
15 tax roll for the County of Riverside, county school districts, cities and special districts for the Fiscal
16 Year 2017-2018 in accordance with the tax rates on the Schedule be enrolled.

17
18
19 ROLL CALL:

20 Ayes: Jeffries, Washington, Perez and Ashley
21 Nays: None
22 Absent: Tavaglione

23 The foregoing is certified to be a true copy of a resolution duly
24 adopted by said Board of Supervisors on the date therein set forth.

25 KECIA HARPER-IHEM, Clerk of said Board

26 By  Deputy

FORM APPROVED COUNTY COUNSEL
8/14/17
DALE A. GARDNER

DISTRICT LIST FOR DISTRICT TAX RATE ENTRY (PRCA360)

7/20/2017

DISTRICT NUMBER	DISTRICT NAME	TRAS	INDICATOR	7/20/2017		NEW RATE
				PRIOR RATE 2015-16	CURR. RATE 2016-17	
01-0000	GENERAL PURPOSE	4,594	00010-1-2-000000	1.00000	1.00000	1.00000
01-0001	SBE UNITARY	1	00150-1-2-000100	1.56301	1.62649	1.66121
01-0002	SBE UNITARY RAILROAD	1	00015-1-2-000100	1.56301	1.62649	1.66121
01-0095	SBE QUALIFIED ELECTRIC PROP	1	00016-1-2-000100	1.56301	1.62649	1.66121
02-2701	CITY OF RIVERSIDE	172	03000-2-4-000800	0.00576	0.00617	0.00608
03-0009	SAN BERNARDINO VLY COM COLLEGE	53	07100-1-3-004000	0.04030	0.03500	0.03760
03-0018	COLTON JOINT UNIFIED SCHOOL	13	09864-2-2-003000	0.11690	0.14540	0.09390
03-0501	ALVORD UNIFIED SCHOOL	92	08700-2-4-003000	0.15335	0.15303	0.15000
03-0801	BANNING UNIFIED SCHOOL	93	09200-2-3-003000	0.10826	0.10573	0.14473
03-1101	BEAUMONT UNIFIED SCHOOL	117	09600-2-4-003000	0.07106	0.07193	0.07677
03-1601	COACHELLA VALLEY UNIFIED SCHOOL	234	09850-2-5-003000	0.13218	0.16601	0.17609
03-1701	CORONA NORCO UNIFIED SCHOOL	274	09900-2-3-003000	0.08540	0.09416	0.08313
03-2001	DESERT SANDS UNIFIED SCHOOL	521	10200-2-4-003000	0.10915	0.08599	0.07251
03-2301	LAKE ELSINORE UNIFIED	243	04100-1-3-001000	0.00000	0.00000	0.01900
03-3201	HEMET UNIFIED SCHOOL	396	10600-2-4-003000	0.13729	0.12409	0.11019
03-3601	JURUPA UNIFIED SCHOOL	133	11500-2-3-003000	0.10368	0.10279	0.09633
03-3901	MENIFEE SCHOOL	193	04500-1-2-001000	0.03010	0.03269	0.06080
03-4201	MORENO VALLEY UNIFIED SCHOOL	218	11800-2-4-003000	0.10223	0.10320	0.09333
03-4520	MURRIETA UNIFIED B&I	249	09701-6-3-003000	0.13703	0.13294	0.12587
03-4701	NUVIEW SCHOOL	56	04800-1-3-001000	0.06233	0.06138	0.06138
03-5128	PALM SPRINGS UNIFIED B&I 1992-A	596	12350-2-3-003000	0.08978	0.11802	0.11146
03-5301	PALO VERDE UNIFIED SCHOOL	63	12400-2-4-003000	0.04963	0.04402	0.04286
03-5401	PALO VERDE COMMUNITY COLLEGE	63	07200-1-4-004000	0.02497	0.02500	0.01555
03-5701	PERRIS SCHOOL	108	05300-1-2-001000	0.04699	0.05491	0.06000
03-5801	RIVERSIDE UNIFIED SCHOOL	178	12600-2-3-003000	0.04277	0.04205	0.09481
03-6301	SAN JACINTO UNIFIED SCHOOL	197	13200-2-4-003000	0.11727	0.11656	0.15078
03-6520	TEMECULA UNIFIED B&I	167	09801-6-3-003000	0.02741	0.03164	0.03287
03-8001	VAL VERDE UNIFIED	252	06400-1-3-001000	0.07135	0.07210	0.06368
03-8601	PERRIS UNION HS	507	06900-2-4-002000	0.06236	0.06092	0.05675
03-9001	DESERT COMMUNITY COLLEGE	1,362	07400-1-3-004000	0.02087	0.02036	0.04030
03-9101	RIVERSIDE CITY COMMUNITY COLLEGE	1,147	07600-1-4-004000	0.01725	0.01649	0.01616
03-9201	MT SAN JACINTO JR COLLEGE	1,969	07800-1-3-004000	0.01394	0.01320	0.01320
04-4391	SAN GORGONIO PASS MEM HOSPITAL	201	27400-1-4-039200	0.08143	0.08357	0.09052
04-4821	COACHELLA VALLEY WATER DISTRICT	976	31100-1-3-030200	0.10000	0.10000	0.10000
04-5121	DESERT WATER AG	297	34400-1-3-034000	0.10000	0.10000	0.10000
04-5171	SAN GORGONIO PASS WTR AGENCY DS	174	35400-1-4-039300	0.18500	0.18500	0.18250
04-5301	MWD EAST 1301999	1,586	36300-1-3-035000	0.00350	0.00350	0.00350
04-5351	MWD WEST 1302999	1,017	38600-1-3-035000	0.00350	0.00350	0.00350
04-5372	MWD WEST 11TH FR 1302011	4	39700-1-3-035000	0.19100	0.19100	0.19100
04-5407	EMWD IMP DIST U-18	11	40210-1-4-036000	0.01500	0.01500	0.01500
04-5466	EMWD IMP DIST 15	10	43900-1-4-036000	0.04000	0.04000	0.04000
04-5469	EMWD IMP DIST 18	4	44200-1-4-036000	0.02600	0.02600	0.02600
04-5474	EMWD IMP DIST 22	41	44600-1-4-036000	0.00300	0.00300	0.00300
04-5476	EMWD IMP DST U-22	29	44719-1-4-036000	0.01100	0.01100	0.01000
04-5487	EMWD IMP DIST U-12	6	46300-1-4-036000	0.00800	0.00800	0.00800
04-5488	EMWD IMP DIST U-9	17	46000-1-4-036000	0.05000	0.05000	0.05000
04-5489	EMWD IMP DIST U-10	2	46100-1-4-036000	0.03300	0.03300	0.03300
04-5492	EMWD IMP DIST U-2	7	45300-1-4-036000	0.01000	0.01000	0.01000
04-5494	EMWD IMP DIST U-4	5	45500-1-4-036000	0.05000	0.05000	0.05000
04-5495	EMWD IMP DIST U-5	7	45600-1-4-036000	0.01600	0.01600	0.01600
04-5496	EMWD IMP DIST U-6	15	45700-1-4-036000	0.05000	0.05000	0.05000
04-5497	EMWD IMP DIST U-7	7	45800-1-4-036000	0.02300	0.02300	0.02300
04-5498	EMWD IMP DIST U-8	102	45900-1-4-036000	0.00300	0.00200	0.00200
04-5502	EMWD IMP DIST U-14	6	45910-1-4-036000	0.02000	0.02000	0.02000
04-5651	SAN BERNARDINO V MUNI WTR DS	16	48300-1-3-000000	0.16250	0.16250	0.15250
04-5927	EMWD IMP DIST U-21	7	46412-1-4-036000	0.02000	0.02000	0.02000
04-5954	EMWD IMP U-35	64	46454-1-4-036000	0.02400	0.02400	0.01900
04-5955	EMWD IMP U-36	64	46455-1-4-036000	0.02400	0.02400	0.01900
28-5257	HIGH VALLEY WATER IMP NO 1 DS	2	35701-1-3-000000	0.49924	0.48441	0.45882
28-5275	RCWD R DIV DS	113	35900-1-3-039100	0.30000	0.30000	0.30000
28-5291	RCWD SAN R DIV DS	99	36200-1-4-039100	0.50000	0.50000	0.50000

AUCA360 Total FY 2017-18 New Rate Total 10.58610

Property Tax Comparison Report 10.58610
 FY 2015-16 thru FY2017-18