

SUBMITTAL TO THE BOARD OF SUPERVISORS  
COUNTY OF RIVERSIDE, STATE OF CALIFORNIA



ITEM  
3.32  
(ID # 5674)

MEETING DATE:

Tuesday, December 5, 2017


FROM : TLMA-TRANSPORTATION:

SUBJECT: TRANSPORTATION AND LAND MANAGEMENT AGENCY/TRANSPORTATION:  
Approval of the Plans and Specifications and Authorization to Advertise for bid for the Slurry Seal Projects at various locations; CEQA Exempt, 4th and 5th Districts (Clerk to Advertise). [\$3,063,676]; Local Funds 100%.

RECOMMENDED MOTION: That the Board of Supervisors:

1. Find that the Project is categorically exempt from the California Environmental Quality Act (CEQA) pursuant to State CEQA Guidelines Section 15301 (c) - Existing Facilities; and Section 15061 (b) (3)-General Rule Exemption; and
2. Approve the plans and specifications for the Slurry Seal Projects at various locations in 4<sup>th</sup> and 5<sup>th</sup> Districts; and
3. Authorize the Clerk of the Board to advertise for bids to be received by the office of the Director of Transportation and Land Management at the Transportation Annex located at 3525 14th Street, Riverside, CA 92501. All bids must be received up to the hour of 2:00 p.m., Wednesday, January 3, 2018 at which time bids will be opened; and
4. Direct the Clerk of the Board of Supervisors to file the Notice of Exemption with the County Clerk for posting within five (5) working days.

ACTION: Policy, Clerk to Advertise


  
Patricia Romo, Director of Transportation 10/30/2017

---

MINUTES OF THE BOARD OF SUPERVISORS

On motion of Supervisor Ashley, seconded by Supervisor Perez and duly carried by unanimous vote, IT WAS ORDERED that the above matter is approved as recommended.

Ayes: Jeffries, Tavaglione, Washington, Perez and Ashley  
Nays: None  
Absent: None  
Date: December 5, 2017  
xc: Transp. COB, Recorder

Kecia Harper-Ihem  
Clerk of the Board  
By:   
Deputy

**SUBMITTAL TO THE BOARD OF SUPERVISORS COUNTY OF RIVERSIDE,  
STATE OF CALIFORNIA**

<b>FINANCIAL DATA</b>	<b>Current Fiscal Year:</b>	<b>Next Fiscal Year:</b>	<b>Total Cost:</b>	<b>Ongoing Cost:</b>
<b>COST</b>	\$ 3,063,676	\$ 0	\$ 3,063,676	\$
<b>NET COUNTY COST</b>	\$ 0	\$ 0	\$	\$
<b>SOURCE OF FUNDS:</b> Gas tax/HUTA (98.4%), City of Beaumont (1.6%). There are no General Funds used in this project.			<b>Budget Adjustment:</b>	No
			<b>For Fiscal Year:</b>	17/18

**C.E.O. RECOMMENDATION:** Approve

**BACKGROUND:**

**Summary**

Slurry seal treatment is provided as preventative maintenance to extend the life of the pavement and postpone more costly pavement rehabilitation. The slurry seal treatment seals small cracks, restores lost flexibility to the pavement surface and help preserve underlying pavement structure. This project includes various roads located within the 4<sup>th</sup> and 5<sup>th</sup> Supervisorial Districts. The specific roads are listed in "Attachment 1".

This project proposes Slurry Seal, Cape Seal or Microsurfacing surface treatments based on the existing pavement conditions.

The Slurry Seal treatment consists of an application of a mixture of asphalt emulsion, aggregates, water and other additives over the existing asphalt pavement surface. This work includes road cleaning, crack repairs, application of slurry seal treatment, new pavement markings and raised pavement markers. All roads will be swept several times, at specified intervals, after the slurry has been applied.

The Cape Seal treatment adds a layer of "chips" or small crushed rock (screenings), and the slurry seal is placed over the chips and acts as a "wearing course" in areas of higher vehicle traffic.

The Microsurfacing treatment uses a Microsurfacing Emulsion that is suitable for pavement needing a higher level of treatment than slurry or chip. The emulsion is "scrubbed" into the pavement with brushes; however, "chips" and slurry seal are not placed over this treatment.

The work included in this project includes the reconstruction of one-hundred two (102) existing curb ramps to bring them up to current standards. The specific ramps locations are listed in "Attachment 2"

The bid documents include the following bid schedules of work:

Base Bid:                                      Slurry Seal and associated work on selected County maintained roads.

**SUBMITTAL TO THE BOARD OF SUPERVISORS COUNTY OF RIVERSIDE,  
STATE OF CALIFORNIA**

Alternate Bid Schedule 1: Concrete curb ramps and associated work.

Alternate Bid Schedule 2: Slurry Seal and associated work on selected City of Beaumont maintained roads.

The Transportation Department will select the contractor based upon the lowest responsive and responsible bid of the sum of all bid schedules.

The City of Beaumont (City) has been invited to participate in the project, and the slurry seal work within the City is included on bid proposal as Alternate Bid Schedule 2. If the low bid is approved and concurred to by the City, a Reimbursement Agreement between the City and County of Riverside will be submitted to the Board of Supervisors for approval prior to or concurrent with the award of the construction contract.

The submitted plans and specifications have been approved as to form by County Counsel.

Project Nos.: C8-0009 and C8-0010

**Environmental Findings**

CEQA Guidelines Section 15301(c) describes the maintenance, repair and minor alteration of existing public facilities, with negligible or no expansion of an existing facility, to be considered as a categorical exemption under CEQA. This project qualifies under this exemption since it is a repair and maintenance activity taking place on existing County roads .

In addition, the project is covered by the general rule of the CEQA Guidelines Section 15061(b)(3). The slurry seal treatments involve maintenance and repair to existing paved roads within existing right of way. As a result, there is no possibility that the project will have a significant effect on the environment. Therefore, the project is exempt from CEQA.

**Impact on Residents and Businesses**

The slurry seal treatment extend the life of the pavement thereby reducing the need for more expensive types of resurfacing that can be up to ten times more costly.

The reconstruction of curb ramps will improve the access and safety of disabled persons using the pedestrian facilities along the roadways. In addition, bringing the curb ramps up to current accessibility standards contributes toward fulfilling the County Transportation Department's goals as stated in its ADA Self-Evaluation and Transition Plan as required by Title II of the Americans with Disabilities Act (ADA).

**Additional Fiscal Information**

The construction contract is estimated to cost approximately \$3,063,676 and construction is anticipated to be completed in FY 2017/2018. The slurry seal contract will be funded with Gas Tax/HUTA.

**SUBMITTAL TO THE BOARD OF SUPERVISORS COUNTY OF RIVERSIDE,  
STATE OF CALIFORNIA**

There are no General Funds used in this project.

**Contract History and Price Reasonableness**

N/A

**ATTACHMENTS**

Vicinity Map

Attachment 1 – List of Roads

Attachment 2 – List of ADA Ramps

Notice to Bidders

Notice of Exemptions

Journal Vouchers

  
Melissa Noone, Associate Management Analyst

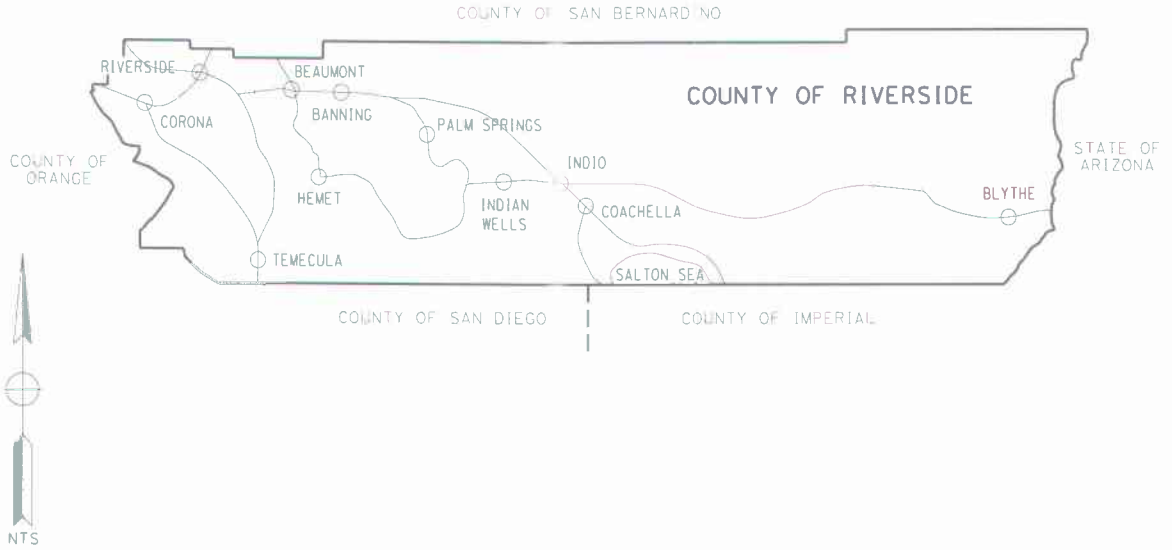
11/20/2017

  
Gregory V. Priamos, Director County Counsel

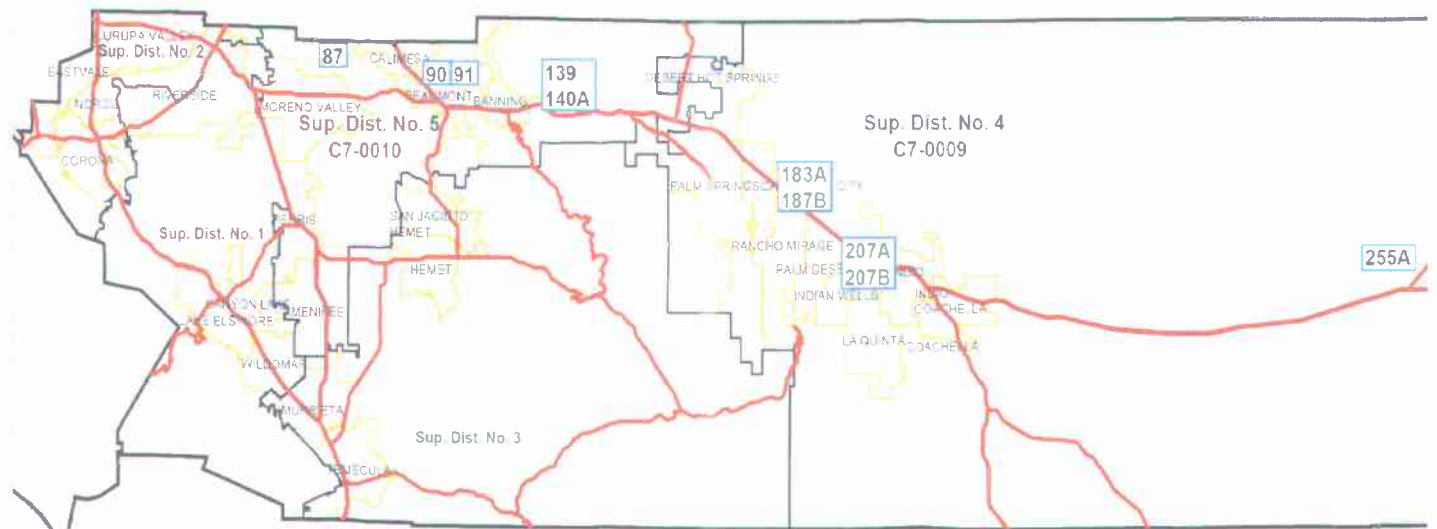
11/14/2017

**C O U N T Y O F R I V E R S I D E  
T R A N S P O R T A T I O N D E P A R T M E N T**

**SLURRY SEAL PROJECT  
SUPERVISOR DISTRICT 4 - C8-0009  
SUPERVISOR DISTRICT 5 - C8-0010  
FISCAL YEAR 2017/2018 PART 2**



**XXX** INDICATES ROAD BOOK PAGE



VICINITY MAP

**STREET INDEX - 2018/2019 SLURRY SEAL PROJECT  
DISTRICTS 4 and 5**

**ATTACHMENT 1 (LIST OF ROADS)**

RD BK PAGE	SUPV. DIST.	MAINT. DIST.	ROAD NAME  NUMBER	LIMITS		Length (FT)	Width (FT)	Area (SQ YD)	WORK DESC.
				From	To				
207 A	4	19	38TH AVE	ADAMS ST	908' E ADAMS ST	908	34	3,430	Micro 2
207 B	4	19	42ND AVE	WASHINGTON ST	YUCCA LN	1247	58	8,036	Micro/Scrub
207 B	4	19	42ND AVE	YUCCA LN	LIMA HALL RD	1391	58	8,964	Micro/Scrub
207 B	4	19	42ND AVE	LIMA HALL RD	HERMITAGE DR	3317	58	21,376	Micro/Scrub
207 B	4	19	42ND AVE	HERMITAGE DR	GLASS DR	4609	58	29,702	Micro/Scrub
<b>A</b>									
205	4	19	ADAMS ST	38TH AVE	2095' N 38TH AVE	2095	60	13,967	Micro 2
205	4	19	ADAMS ST	2095' N 38TH AVE	5590' N 38TH AVE	3495	16	6,213	Micro 2
207 A	4	19	ADAMS ST	40TH AVE	39TH AVE	2658	30	8,860	Micro 2
207 A	4	19	ADAMS ST	39TH AVE	38TH AVE	2639	30	8,797	Micro 2
207 B	4	19	AERODROME AVE	GASLIGHT AVE	HOPEWELL AVE	1010	36	4,040	SS1
207 B	4	19	ALLIGATOR POND RD	SAVANNA LA MAR DR	472' N SAVANNA LA MAR DR	472	34	1,783	SS1
207 B	4	19	ANCHOVY RD	PEDRO BUFF DR	MAROON TOWN RD	429	35	1,668	SS1
207 B	4	19	ARUBA CT	PORT ROYAL AVE	124' N PORT ROYAL AVE	124	31	427	SS1
<b>B</b>									
207	4	18	BADGER ST	VARNER RD	JACKAL DR	381	52	2,201	SS2/CS
207 B	4	19	BALACLAVA DR	SAVANNA LA MAR DR	732' N SAVANNA LA MAR DR	732	31	2,521	SS1
213 A	4	19	BATAAN ST	48TH AVE	153' N CORREGIDOR AVE	828	25	2,300	SS1
207 B	4	19	BEADLING RD	SAVANNA LA MAR DR	EWARTON RD	332	36	1,328	SS1
207	4	18	BERKEY DR	VARNER RD	522' N VARNER RD	522	83	4,814	SS2/CS
207	4	18	BERKEY DR	522' N VARNER RD	WILDCAT DR	600	83	5,533	SS2/CS
207 B	4	19	BOWDEN DR	CAMBRIDGE AVE	HOPEWELL AVE	1328	35	5,164	SS1
140 A	5	16	BROADWAY ST	BONITA AVE	MAIN ST	869	45	4,345	SS2
90	5	16	BROOKSIDE AVE	SNOWBERRY RD	661' E UNION ST	2737	50	15,206	SS2
90	5	16	BROOKSIDE AVE	661' E UNION ST	4588' E UNION ST	3927	20	8,727	SS2
207 B	4	19	BROWNSTOWN DR	ORCABESSA DR	EWARTON RD	866	32	3,079	SS1
207 B	4	19	BUTLER BAY PL	NEVIS PL	TRINITY CIR	553	35	2,151	SS1
<b>C</b>									
207 B	4	19	CALICO GLEN DR	YUCCA LN	596' E YUCCA LN	596	28	1,854	SS1
207 B	4	19	CALICO GLEN DR	YUCCA LN	539' W YUCCA LN	539	28	1,677	SS1
207 B	4	19	CAMBRIDGE AVE	42ND AVE	JAMAICA SANDS DR	1589	35	6,179	SS1
140 A	5	16	CARMEN AVE	BROADWAY ST	CABAZON ST	1450	30	4,833	SS2
255 A	4	20	CATALINA WAY	TAMARISK DR	470' N TAMARISK DR	470	30	1,567	SS1/CS
91	5	16	CHERRY VALLEY BLVD	HIGHLAND SPRINGS AVE	BELLFLOWER AVE	2349	44	11,484	SS2
183 A	4	18	CHRISTY WAY	LA CANADA WAY	JULIA WAY	263	36	1,052	SS1
207 B	4	19	CLIFF ST	ADAMS ST	618' E ADAMS ST	635	24	1,693	SS1
183 A	4	18	CORPORATE WAY	METROPLEX DR	ENGINEER DR	1630	52	9,418	SS2/CS
213 A	4	19	CORREGIDOR AVE	VAN BUREN ST	BATAAN ST	1288	30	4,293	SS1
255 A	4	20	CRYSTAL WAY	SHASTA DR	420' W SHASTA DR	420	29	1,353	SS1/CS
<b>D</b>									
183 A	4	18	DATIL RD	THELMA AVE	VIA PARED	533	36	2,132	SS1
183 A	4	18	DEL NORTE WAY	ROBERT RD	712' W ROBERT RD	712	30	2,373	SS1
183 A	4	18	DEL NORTE WAY	ROBERT RD	140' E VIA PARED	1145	16	2,036	SS1
207 B	4	19	DELTA ST	ADAMS ST	623' E ADAMS ST	623	24	1,661	SS1
207 B	4	19	DESERT MOUNTAIN CIR	YUCCA LN	536' W YUCCA LN	536	28	1,668	SS1
207 B	4	19	DESERT MOUNTAIN CIR	YUCCA LN	586' E YUCCA LN	586	28	1,823	SS1
207 B	4	19	DUNE LAKE ST	ADAMS ST	618' E ADAMS ST	618	24	1,648	SS1
183 A	4	18	DUNHAM WAY	METROPLEX DR	ENGINEER DR	652	52	3,767	SS2/CS
<b>E</b>									
183 A	4	18	EL CENTRO WAY	424' W MONTE VISTA WAY	ROBERT RD	1010	34	3,816	SS1
183 A	4	18	EL CENTRO WAY	ROBERT RD	1047' W ROBERT RD	1047	36	4,188	SS1
183 A	4	18	ENGINEER DR	CORPORATE WAY	MANUFACTURING RD	215	52	1,242	SS2/CS
207 B	4	19	EWARTON RD	BROWNSTOWN DR	LIMA HALL RD	517	35	2,011	SS1
207 B	4	19	EWARTON RD	LIMA HALL RD	ALLIGATOR POND RD	1300	36	5,200	SS1
<b>F</b>									
255 A	4	20	FAIRWAY DR	612' SE TAMARISK DR	TAMARISK DR	612	30	2,040	SS1/CS
255 A	4	20	FOUNTAIN CV	333' S TAMARISK DR	TAMARISK DR	333	30	1,110	SS1/CS
207 B	4	19	FRONT HALL RD	42ND AVE	618' N 42ND AVE	618	35	2,403	SS1
207 B	4	19	FRONT HALL RD	618' N 42ND AVE	EWARTON RD	493	36	1,972	SS1
<b>G</b>									
207 B	4	19	GASLIGHT AVE	CLIFF ST	AERODROME AVE	348	36	1,392	SS1
255 A	4	20	GREENVALE WAY	470' N TAMARISK DR	TAMARISK DR	470	30	1,567	SS1/CS
<b>H</b>									
207 B	4	19	HERMITAGE DR	42ND AVE	275' N 42ND AVE	275	36	1,100	SS1
207 B	4	19	HERMITAGE DR	275' N 42ND AVE	625' N 42ND AVE	350	36	1,400	SS1
207 B	4	19	HERMITAGE DR	625' N 42ND AVE	897' N 42ND AVE	272	30	907	SS1
207 B	4	19	HOPEWELL AVE	42ND AVE	624' N 42ND AVE	624	35	2,427	SS1
207 B	4	19	HOPEWELL AVE	624' N 42ND AVE	1285' N 42ND AVE	661	27	1,983	SS1
207 B	4	19	HOPEWELL AVE	1285' N 42ND AVE	1943' N 42ND AVE	658	32	2,340	SS1
<b>I</b>									
140 A	5	16	IRENE ST	BROADWAY ST	631' E BROADWAY ST	631	30	2,103	SS1
<b>J</b>									
207	4	18	JACKAL DR	BADGER ST	LEOPARD ST	314	52	1,814	SS2/CS
207 B	4	19	JAMAICA SANDS DR	42ND AVE	2357' N 42ND AVE	2357	35	9,166	SS1
183 A	4	18	JULIA WAY	CHRISTY WAY	ROBERT RD	335	36	1,340	SS1

**STREET INDEX - 2018/2019 SLURRY SEAL PROJECT  
DISTRICTS 4 and 5**

**ATTACHMENT 1 (LIST OF ROADS)**

RD BK PAGE	SUPV. DIST.	MAINT. DIST.	ROAD NAME	LIMITS		Length (FT)	Width (FT)	Area (SQ YD)	WORK DESC.
				From	To				
<b>L</b>									
183 A	4	18	LA CANADA WAY	ROBERT RD	700' E ROBERT RD	700	36	2,800	SS1
183 A	4	18	LA CANADA WAY	ROBERT RD	492' W ROBERT RD	492	36	1,968	SS1
207 B	4	19	LAKE CLUB DR	ADAMS ST	HERMITAGE DR	605	36	2,420	SS1
207	4	18	LEOPARD ST	VARNER RD	WILDCAT DR	1136	60	7,573	SS2/CS
213 A	4	19	LEYTE AVE	VAN BUREN ST	197 E LUZON ST	837	30	2,790	SS1
207 B	4	19	LIMA HALL RD	42ND AVE	620' N 42ND AVE	620	38	2,618	SS1
207 B	4	19	LIMA HALL RD	620' N 42ND AVE	EWARTON RD	488	35	1,898	SS1
213 A	4	19	LINGAYEN AVE	VAN BUREN ST	BATAAN ST	1282	29	4,131	SS1
207 B	4	19	LOCOVIA CT	PORT ROYAL AVE	125' N PORT ROYAL AVE	125	31	431	SS1
207 B	4	19	LUANNA POINT DR	SAVANNA LA MAR DR	BALACLAVA DR	724	31	2,494	SS1
213 A	4	19	LUZON ST	48TH AVE	MANILA AVE	1278	28	3,976	SS1
<b>M</b>									
140 A	5	16	MAIN ST	APACHE TRL	1000' W PECAN ST	5235	55	31,992	Micro/Scrub
140 A	5	16	MAIN ST	1000' W PECAN ST	FERN ST	3198	55	19,543	Micro/Scrub
140 A	5	16	MAIN ST	FERN ST	513' E FERN ST	513	55	3,135	Micro/Scrub
213 A	4	19	MANILA AVE	VAN BUREN ST	192 E LUZON ST	830	32	2,951	SS1
183 A	4	18	MANUFACTURING RD	VARNER RD	ENGINEER DR	643	26	1,858	SS2/CS
207 B	4	19	MAROON TOWN DR	SAVANNA LA MAR DR	ANCHOVY RD	981	35	3,815	SS1
183 A	4	18	METROPLEX DR	VARNER RD	CORPORATE WAY	382	60	2,547	SS2/CS
207 B	4	19	MONEAQUE RD	ORCABESSA DR	337' N ORCABESSA DR	337	31	1,161	SS1
207 B	4	19	MONEAQUE RD	337' N ORCABESSA DR	EWARTON RD	494	28	1,537	SS1
<b>N</b>									
207 B	4	19	NEVIS PL	BUTLER BAY PL	TRINITY CIR	459	35	1,785	SS1
<b>O</b>									
207 B	4	19	ORCABESSA DR	BROWNSTOWN DR	FRONT HALL RD	1261	35	4,904	SS1
<b>P</b>									
255 A	4	20	PARKVIEW DR	OASIS RD	TAMARISK DR	739	37	3,038	SS1/CS
207 B	4	19	PEDRO BUFF DR	MAROON TOWN RD	951' N MAROON TOWN RD	951	33	3,487	SS1
183 A	4	18	PET LAND PL	RIO DEL SOL RD	GUNTHER ST	1215	40	5,400	SS2/CS
207 B	4	19	PETERSFIELD RD	ORCABESSA DR	332' N ORCABESSA DR	332	31	1,144	SS1
207 B	4	19	PETERSFIELD RD	332' N ORCABESSA DR	EWARTON RD	499	28	1,552	SS1
207 B	4	19	PORT ROYAL AVE	HERMITAGE DR	JAMAICA SANDS DR	3113	35	12,106	SS1
207 B	4	19	PORUS CT	LUANNA POINT DR	132' E LUANNA POINT DR	132	32	469	SS1
<b>R</b>									
207	4	18	RACoon ST	WOLF RD	WILDCAT DR	251	52	1,450	SS2/CS
183 A	4	18	ROBERT RD	LA CANADA WAY	EL CENTRO WAY	1345	39	5,828	SS1
183 A	4	18	ROBERT RD	EL CENTRO WAY	DEL NORTE WAY	1340	40	5,956	SS1
<b>S</b>									
207 B	4	19	SAINT ANNES BAY DR	ORCABESSA DR	EWARTON RD	820	31	2,824	SS1
207 B	4	19	SAINT LUCIA CT	PORT ROYAL AVE	163' N PORT ROYAL AVE	163	31	561	SS1
87	5	16	SAN TIMOTEO CANYON RD	LIVE OAK CANYON RD	REDLANDS BLVD	5257	26	15,187	Micro 2
207 B	4	19	SAVANNA LA MAR DR	ADAMS ST	ALLIGATOR POND RD	1300	38	5,489	SS1
207 B	4	19	SAVANNA LA MAR DR	ALLIGATOR POND RD	BEADLING RD	257	36	1,028	SS1
139	5	16	SEMINOLE DR	FIELDS RD	940' E MILLARD PASS	5537	68	41,835	Micro/Scrub
139	5	16	SEMINOLE DR	940' E MILLARD PASS	MORONGO TRL / S	1260	25	3,500	Micro/Scrub
183 A	4	18	SENA CT	ROBERT RD	381' W ROBERT RD	381	36	1,524	SS1
255 A	4	20	SHADOW WAY	412' W SHASTA DR	413' E SHASTA DR	825	30	2,750	SS1/CS
255 A	4	20	SHASTA DR	620' S TAMARISK DR	TAMARISK DR	620	30	2,067	SS1/CS
255 A	4	20	SHASTA DR	TAMARISK DR	1598' N TAMARISK DR	1598	37	6,570	SS1/CS
207 B	4	19	SOMBRERO CT	YUCCA LN	536' W YUCCA LN	536	28	1,668	SS1
207 B	4	19	SPALDING DR	CAMBRIDGE AVE	HOPEWELL AVE	1276	35	4,962	SS1
<b>T</b>									
255 A	4	20	TAMARISK DR	KAISER RD	3942' E KAISER RD	3942	37	16,206	SS1/CS
207 B	4	19	TOBAGO CT	PORT ROYAL AVE	183' N PORT ROYAL AVE	183	31	630	SS1
207 B	4	19	TRINITY CIR	PORT ROYAL AVE	NEVIS PL	1014	35	3,943	SS1
<b>V</b>									
183 A	4	18	VIA PARED	DATIL RD	LA CANADA WAY	975	36	3,900	SS1
183 A	4	18	VIA PARED	LA CANADA WAY	EL CENTRO WAY	1280	36	5,120	SS1
183 A	4	18	VIA PARED	EL CENTRO WAY	DEL NORTE WAY	1290	36	5,160	SS1
183 A	4	18	VIA VENTANA	DATIL RD	LA CANADA WAY	962	36	3,848	SS1
183 A	4	18	VIA VENTANA	LA CANADA WAY	EL CENTRO WAY	1280	36	5,120	SS1
<b>W</b>									
207	4	18	WILDCAT DR	LEOPARD ST	WASHINGTON ST	1758	61	11,915	SS2/CS
207	4	18	WOLF RD	LEOPARD ST	RACoon ST	602	52	3,478	SS2/CS
<b>Y</b>									
207 B	4	19	YUCCA LN	42ND AVE	675' S 42ND AVE	675	37	2,775	SS1
207 B	4	19	YUCCA LN	675' S 42ND AVE	CALICO GLEN DR	513	36	2,052	SS1

## List of Access Ramp Reconstruction

ATTACHMENT 2

Dist.	Ramp #	Major Street	Minor Street	Corner	Case	Treatment	Included
5	91-01A	CHERRY VALLEY BLVD	BELLFLOWER AVE	SE	A	FULL RECONSTRUCTION RAMP	REMOVE & REPLACE STREET LANDING (4FT X 10FT AC PAVEMENT)
5	91-02A	CHERRY VALLEY BLVD	OVERLAND	SW	A	FULL RECONSTRUCTION RAMP	
5	91-02B	CHERRY VALLEY BLVD	OVERLAND	SE	A	FULL RECONSTRUCTION RAMP	
5	90-05A	BROOKSIDE AVE	OAK VIEW DR	SW	A	FULL RECONSTRUCTION RAMP	REMOVE & REPLACE STREET LANDING (4FT X 10FT AC PAVEMENT)
5	90-05B	BROOKSIDE AVE	OAK VIEW DR	SE	A	FULL RECONSTRUCTION RAMP	REMOVE & REPLACE STREET LANDING (4FT X 10FT AC PAVEMENT)
5	90-04A	BROOKSIDE AVE	FAIRWAY DR	SW	A	PROTECT IN PLACE EXISTING RAMP	REMOVE & REPLACE STREET LANDING AND GUTTER (4FT X 10FT AC
5	90-04B	BROOKSIDE AVE	FAIRWAY DR	SE	A	FULL RECONSTRUCTION RAMP	REMOVE & REPLACE STREET LANDING (4FT X 10FT AC PAVEMENT)
5	90-03A	BROOKSIDE AVE	UNION ST	SE	A	FULL RECONSTRUCTION RAMP	
5	90-02A	BROOKSIDE AVE	HANNON RD	SW	A	FULL RECONSTRUCTION RAMP	
5	139-01A	SEMINOLE DR	MILLARD PASS	NE	A	FULL RECONSTRUCTION RAMP	REMOVE & REPLACE STREET LANDING (4FT X 10FT AC PAVEMENT)
5	140A-01A	MAIN ST	BROADWAY ST	SW	A	FULL RECONSTRUCTION RAMP	REMOVE & REPLACE STREET LANDING (4FT X 10FT AC PAVEMENT)
5	140A-01B	MAIN ST	BROADWAY ST	SE	A	FULL RECONSTRUCTION RAMP	REMOVE & REPLACE STREET LANDING (4FT X 10FT AC PAVEMENT)
5	140A-02A	BROADWAY ST	CARMEN AVE	SE	A	FULL RECONSTRUCTION RAMP	REMOVE & REPLACE STREET LANDING (4FT X 10FT AC PAVEMENT)
4	183A-01A	VARNER RD	METROPLEX DR	NE	A	FULL RECONSTRUCTION RAMP	
4	183A-01B	VARNER RD	METROPLEX DR	SE	A	FULL RECONSTRUCTION RAMP	
4	183A-02A	RIO DEL SOL RD	PETLAND PL	NE	A	FULL RECONSTRUCTION RAMP	
4	183A-02B	RIO DEL SOL RD	PETLAND PL	SE	A	FULL RECONSTRUCTION RAMP	
4	183A-03A	VARNER RD	MANUFACTURING RD	NE	A	FULL RECONSTRUCTION RAMP	
4	183A-03B	VARNER RD	MANUFACTURING RD	SE	A	REPLACE/INSTALL TRUNCATED DOME	
4	183A-04A	METROPLEX DR	DUNHAM WAY	NW	A	FULL RECONSTRUCTION RAMP	REMOVE & REPLACE STREET LANDING (4FT X 10FT AC PAVEMENT)
4	183A-04B	METROPLEX DR	DUNHAM WAY	SW	A	FULL RECONSTRUCTION RAMP	
4	183A-05A	MANUFACTURING RD	ENGINEER DR	NW	A	FULL RECONSTRUCTION RAMP	
4	183A-05B	MANUFACTURING RD	ENGINEER DR	NE	A	REPLACE/INSTALL TRUNCATED DOME	
4	183A-06A	PETLAND PL	GUNTHER ST	SW	A	PROTECT IN PLACE EXISTING RAMP	REMOVE & REPLACE STREET LANDING AND GUTTER (4FT X 10FT AC
4	183A-07A	LA CANADA WAY	CHRISTY WAY	SW	A	FULL RECONSTRUCTION RAMP	REMOVE & REPLACE STREET LANDING AND GUTTER (4FT X 10FT AC PAVEMENT)
4	183A-07B	LA CANADA WAY	CHRISTY WAY	SE	A	FULL RECONSTRUCTION RAMP	REMOVE & REPLACE STREET LANDING AND GUTTER (4FT X 10FT AC
4	183A-10B	ROBERT RD	JULIA WAY	SW	A	PROTECT IN PLACE EXISTING RAMP	REMOVE & REPLACE STREET LANDING AND GUTTER (4FT X 10FT AC
4	183A-11A	ROBERT RD	LA CANADA WAY	NW	A	FULL RECONSTRUCTION RAMP	
4	183A-11C	ROBERT RD	LA CANADA WAY	SE	A	FULL RECONSTRUCTION RAMP	REMOVE & REPLACE STREET LANDING AND GUTTER (4FT X 10FT AC
4	183A-11D	ROBERT RD	LA CANADA WY	NE	A	FULL RECONSTRUCTION RAMP	
4	183A-12C	ROBERT RD	EL CENTRO WAY	SE	A	FULL RECONSTRUCTION RAMP	
4	183A-12D	ROBERT RD	EL CENTRO WAY	NE	A	FULL RECONSTRUCTION RAMP	
4	183A-13A	ROBERT RD	DEL NORTE WAY	SW	A	FULL RECONSTRUCTION RAMP	
4	183A-13B	ROBERT RD	DEL NORTE WAY	SE	A	FULL RECONSTRUCTION RAMP	
4	183A-14A	LA CANADA WAY	VIA PARED	NW	A	FULL RECONSTRUCTION RAMP	
4	183A-14B	LA CANADA WAY	VIA PARED	SW	A	FULL RECONSTRUCTION RAMP	
4	183A-14C	LA CANADA WAY	VIA PARED	SE	A	FULL RECONSTRUCTION RAMP	



List of Access Ramp Reconstruction

ATTACHMENT 2

Dist.	Ramp #	Major Street	Minor Street	Corner	Case	Treatment	Included
4	183A-14D	LA CANADA WAY	VIA PARED	NE	A	FULL RECONSTRUCTION RAMP	
4	183A-15A	EL CENTRO WAY	VIA PARED	NW	A	FULL RECONSTRUCTION RAMP	
4	183A-15B	EL CENTRO WAY	VIA PARED	SW	A	REPLACE/INSTALL TRUNCATED DOME	REMOVE & REPLACE STREET LANDING, CURB & GUTTER (4FT X 10FT AC)
4	183A-15C	EL CENTRO WAY	VIA PARED	SE	A	FULL RECONSTRUCTION RAMP	REMOVE & REPLACE STREET LANDING AND GUTTER (4FT X 10FT AC)
4	183A-15D	EL CENTRO WAY	VIA PARED	NE	A	REPLACE/INSTALL TRUNCATED DOME	
4	183A-16A	VIA PARED	DEL NORTE WAY	SW	A	REPLACE/INSTALL TRUNCATED DOME	
4	183A-16B	VIA PARED	DEL NORTE WAY	SE	A	REPLACE/INSTALL TRUNCATED DOME	
4	183A-17A	VIA VENTANA	DATIL RD	NW	A	FULL RECONSTRUCTION RAMP	
4	183A-17B	VIA VENTANA	DATIL RD	NE	A	FULL RECONSTRUCTION RAMP	
4	183A-18A	LA CANADA WAY	VIA VENTANA	NW	A	FULL RECONSTRUCTION RAMP	
4	183A-18B	LA CANADA WAY	VIA VENTANA	SW	A	FULL RECONSTRUCTION RAMP	
4	183A-18C	LA CANADA WAY	VIA VENTANA	SE	A	FULL RECONSTRUCTION RAMP	
4	183A-18D	LA CANADA WAY	VIA VENTANA	NE	A	FULL RECONSTRUCTION RAMP	
4	183A-19A	EL CENTRO WAY	VIA VENTANA	SW	A	FULL RECONSTRUCTION RAMP	
4	183A-19B	EL CENTRO WAY	VIA VENTANA	SE	A	FULL RECONSTRUCTION RAMP	REMOVE & REPLACE STREET LANDING AND GUTTER (4FT X 10FT AC)
4	183A-20A	PETLAND PL	HILL ST	SE	A	FULL RECONSTRUCTION RAMP	REMOVE & REPLACE STREET LANDING (4FT X 10FT AC PAVEMENT)
4	183A-20B	PETLAND PL	HILL ST	SW	A	REPLACE/INSTALL TRUNCATED DOME	REMOVE & REPLACE STREET LANDING AND GUTTER (4FT X 10FT AC)
4	183A-21A	PETLAND PL	FRONT ST	SE	A	REPLACE/INSTALL TRUNCATED DOME	
4	183A-21B	PETLAND PL	FRONT ST	SW	A	REPLACE/INSTALL TRUNCATED DOME	
4	183A-22A	DUNHAM WAY	ENGINEER DR	SW	A	FULL RECONSTRUCTION RAMP	
4	183A-22B	DUNHAM WAY	ENGINEER DR	SE	A	FULL RECONSTRUCTION RAMP	REMOVE & REPLACE STREET LANDING (4FT X 10FT AC PAVEMENT)
4	207A-01B	ADAMS ST	ESPANA BLVD	NE	A	FULL RECONSTRUCTION RAMP	
4	207A-02A	ADAMS ST	38TH AVE	NW	A	FULL RECONSTRUCTION RAMP	
4	207A-02B	ADAMS ST	38TH AVE	SW	A	FULL RECONSTRUCTION RAMP	
4	207B-02A	YUCCA LN	CALICO GLEN DR	NW	A	FULL RECONSTRUCTION RAMP	REMOVE & REPLACE STREET LANDING (4FT X 10FT AC PAVEMENT)
4	207B-02B	YUCCA LN	CALICO GLEN DR	NE	A	FULL RECONSTRUCTION RAMP	
4	207B-03A	YUCCA LN	DESERT MOUNTAIN LN	NW	A	FULL RECONSTRUCTION RAMP	
4	207B-03B	YUCCA LN	DESERT MOUNTAIN LN	SW	A	FULL RECONSTRUCTION RAMP	
4	207B-03C	YUCCA LN	DESERT MOUNTAIN LN	SE	A	REPLACE/INSTALL TRUNCATED DOME	
4	207B-03D	YUCCA LN	DESERT MOUNTAIN LN	NE	A	FULL RECONSTRUCTION RAMP	
4	207B-04A	YUCCA LN	SOMBRERO CT	NW	A	FULL RECONSTRUCTION RAMP	REMOVE & REPLACE STREET LANDING (4FT X 10FT AC PAVEMENT)
4	207B-04B	YUCCA LN	SOMBRERO CT	SW	A	FULL RECONSTRUCTION RAMP	REMOVE & REPLACE STREET LANDING (4FT X 10FT AC PAVEMENT)
4	207B-06C	42ND AVE	LIMA HALL RD	SE	B	FULL RECONSTRUCTION RAMP	
4	207B-07A	EWATON RD	MONEAQUE RD	SW	A	REPLACE/INSTALL TRUNCATED DOME	
4	207B-07B	EWATON RD	MONEAQUE RD	SE	A	FULL RECONSTRUCTION RAMP	
4	207B-08A	EWATON RD	PETERSFIELD RD	SW	A	FULL RECONSTRUCTION RAMP	
4	207B-09A	42ND AVE	FRONT HALL RD	NW	B	FULL RECONSTRUCTION RAMP	
4	207B-09B	42ND AVE	FRONT HALL RD	NE	B	FULL RECONSTRUCTION RAMP	
4	207B-10A	EWARTON RD	FRONT HALL RD	SW	A	FULL RECONSTRUCTION RAMP	
4	207B-10B	EWARTON RD	FRONT HALL RD	SW	A	FULL RECONSTRUCTION RAMP	

### List of Access Ramp Reconstruction

ATTACHMENT 2

Dist.	Ramp #	Major Street	Minor Street	Corner	Case	Treatment	Included
4	207B-11A	EWARTON RD	BEADLING RD	SW	A	FULL RECONSTRUCTION RAMP	
4	207B-11B	EWARTON RD	BEADLING RD	SE	A	FULL RECONSTRUCTION RAMP	
4	207B-12A	SAWANNA LA MAR RD	ALLIGATOR POND RD	NW	A	FULL RECONSTRUCTION RAMP	
4	207B-13A	EWARTON RD	ALLIGATOR POND RD	NW	A	FULL RECONSTRUCTION RAMP	
4	207B-13B	EWARTON RD	ALLIGATOR POND RD	SW	A	FULL RECONSTRUCTION RAMP	
4	207B-16A	42ND AVE	ADAMS ST	NW	A	FULL RECONSTRUCTION RAMP	RELOCATE POWER POLES (2)
4	207B-16B	42ND AVE	ADAMS ST	SW	B	FULL RECONSTRUCTION RAMP	
4	207B-16C	42ND AVE	ADAMS ST	SE	B	FULL RECONSTRUCTION RAMP	
4	207B-16D	42ND AVE	ADAMS ST	NE	A	FULL RECONSTRUCTION RAMP	
4	207B-17A	ADAMS ST	LAKE CLUB DR	NE	A	FULL RECONSTRUCTION RAMP	
4	207B-17B	ADAMS ST	LAKE CLUB DR	SE	A	REPLACE/INSTALL TRUNCATED DOME	REMOVE & REPLACE 20FT CURB & GUTTER
4	207B-18A	42ND AVE	HERMITAGE DR	NW	B	FULL RECONSTRUCTION RAMP	
4	207B-18B	42ND AVE	HERMITAGE DR	NE	B	FULL RECONSTRUCTION RAMP	
4	207B-19A	HERMITAGE DR	PORT ROYAL	SW	B	FULL RECONSTRUCTION RAMP	
4	207B-20A	LAKE CLUB DR	HERMITAGE DR	NW	A	REPLACE/INSTALL TRUNCATED DOME	REMOVE & REPLACE 20FT CURB & GUTTER
4	207B-20B	LAKE CLUB DR	HERMITAGE DR	SW	A	REPLACE/INSTALL TRUNCATED DOME	REMOVE & REPLACE 20FT CURB & GUTTER
4	207B-21B	GASLIGHT AVE	DELTA ST	SW	B	FULL RECONSTRUCTION RAMP	
4	207B-22A	42ND AVE	HOPEWELL AVE	NW	B	FULL RECONSTRUCTION RAMP	
4	207B-22B	42ND AVE	HOPEWELL AVE	NE	B	FULL RECONSTRUCTION RAMP	
4	207B-23A	HOPEWELL AVE	AERODROME AVE	NW	A	FULL RECONSTRUCTION RAMP	REMOVE & REPLACE STREET LANDING (4FT X 10FT AC PAVEMENT)
4	207B-23B	HOPEWELL AVE	AERODROME AVE	SW	A	REPLACE/INSTALL TRUNCATED DOME	
4	207B-24A	42ND AVE	CAMBRIDGE AVE	NW	B	FULL RECONSTRUCTION RAMP	
4	207B-24B	42ND AVE	CAMBRIDGE AVE	NW	B	FULL RECONSTRUCTION RAMP	
4	207B-25A	42ND AVE	JAMAICA SAND DR	NW	B	FULL RECONSTRUCTION RAMP	REMOVE & REPLACE STREET LANDING (4FT X 10FT AC PAVEMENT)
4	207B-25B	42ND AVE	JAMAICA SAND DR	NE	B	FULL RECONSTRUCTION RAMP	
4	207B-26A	42ND AVE	GLASS DR	SW	B	FULL RECONSTRUCTION RAMP	
4	207B-26B	42ND AVE	GLASS DR	SE	B	FULL RECONSTRUCTION RAMP	
4	207B-28A	EWARTON RD	LIMA HALL RD	SE	A	FULL RECONSTRUCTION RAMP	
4	207B-28B	EWARTON RD	LIMA HALL RD	NE	A	FULL RECONSTRUCTION RAMP	



# COUNTY OF RIVERSIDE TRANSPORTATION AND LAND MANAGEMENT AGENCY



Juan C. Perez, P.E., T.E.  
Director of Transportation

## Transportation Department NOTICE OF EXEMPTION

October 17, 2017

Original Negative Declaration/Notice of  
Determination was routed to County  
Clerks for posting on.

*[Signature]* *[Signature]*  
Date Initial

**PROJECT TITLE:** Slurry Seal Project – Districts 4 & 5  
Work Order #ZC8-0009C & ZC8-0010C, Task Code #Z1530

**PROJECT SPONSOR:** Riverside County Transportation Department

**PROJECT LOCATION:** Various Locations in Unincorporated areas within Supervisorial Districts 4 & 5

**SUPERVISORIAL DISTRICT:** Districts 4 & 5

**PROJECT DESCRIPTION:** The Riverside County Transportation Department (County) proposes to provide slurry seal treatment (which may include a chip seal, microsurface, scrub or slurry seal) to existing pavement surfaces on various roads located in unincorporated areas of Supervisorial Districts 4 & 5 in Western and Eastern Riverside County. The attached exhibit and list identifies the roads for the slurry seal improvements.

Slurry seal treatments consist of an application of asphaltic emulsion covered by a sand/emulsion mixture. The purpose of the treatment is to extend the life of the pavement or to postpone the need for more costly pavement rehabilitation. The work involves cleaning and sealing cracks, then applying the slurry seal over the existing asphalt concrete surfaces. The specific type of seal treatment will vary based on the existing pavement conditions. The work also involves removing and replacing thermoplastic crosswalk and pavement markings; painting traffic stripes and other associated work as may be required. The work is limited to the existing pavement which is within the road right of way.

**ENVIRONMENTAL ANALYSIS:** The proposed project will extend the life of the pavement of the treated roads, which is a benefit to the traveling public. The project consists of maintenance and repair of an existing public road. There is no expansion of use of the road as a result of the project.

The Western Riverside County Multiple Species Habitat Conservation Plan (MSHCP) and the Coachella Valley MSHCP states that necessary operation and maintenance activities conducted for safety purposes along existing roadways are considered Covered Activities.

The Riverside County Transportation Department Staff conducted a review of the above referenced project and has determined that the proposal qualifies for a Categorical Exemption per the California Environmental Quality Act (CEQA) Guidelines.

**The Riverside County Transportation Department has found that the above-described project is exempt from the provisions of the California Environmental Quality Act (CEQA) Guidelines, based on the following:**

**Section 15301 (c) – Existing Facilities:** The project proposes to treat paved roadway surfaces with slurry seal treatments on various roads in Western and Eastern Riverside County unincorporated areas. The project consists of maintenance and repair of an existing public structure involving no expansion of use and is exempt from CEQA under Section 15301 (c).

**Section 15061 (b) (3) – General Rule Exemption:** The project is covered by the general rule that CEQA applies only to projects which have the potential for causing a significant effect on the environment. The project involves maintenance of an existing street, and therefore it can be seen with certainty that there is no possibility that the activity in question may have a significant effect on the environment.

By: Jan Bulinski, Senior Transportation Planner

Signed: *Russell Williams*  
Russell Williams, Environmental Division Manager

DEC 05 2017 332

**RIVERSIDE COUNTY CLERK & RECORDER**

**AUTHORIZATION  
TO BILL  
BY JOURNAL VOUCHER**

-TO BE FILLED IN BY SUBMITTING AGENCY-

AUTHORIZATION NUMBER: W.O.#ZC8-0009C & ZC80010C Task Code  
Z1530

AMOUNT: \$50.00


DATE: October 17, 2017

AGENCY: Riverside County Transportation Department

THIS AUTHORIZES THE COUNTY CLERK & RECORDER TO ISSUE A VOUCHER FOR PAYMENT OF ALL FILING AND HANDLING FEES FOR THE ACCOMPANYING DOCUMENT(S).

NUMBER OF DOCUMENTS INCLUDED: One (1)

AUTHORIZED BY: Russell Williams, Environmental Division Manager

Signature: 

PRESENTED BY: Jan Bulinski

-TO BE FILLED IN BY COUNTY CLERK-

ACCEPTED BY: \_\_\_\_\_

DATE: \_\_\_\_\_

RECEIPT # (S) \_\_\_\_\_

ATTACHMENTS FILED WITH  
THE CLERK OF THE BOARD



OFFICE OF THE  
CLERK OF THE BOARD OF SUPERVISORS  
1st FLOOR, COUNTY ADMINISTRATIVE CENTER  
P.O. BOX 1147, 4080 LEMON STREET  
RIVERSIDE, CA 92502-1147  
PHONE: (951) 955-1060 FAX: (951) 955-1071

**KECIA HARPER-IHEM**  
Clerk of the Board of Supervisors

**KIMBERLY A. RECTOR**  
Assistant Clerk of the Board

December 11, 2017

THE PRESS ENTERPRISE  
ATTN: LEGALS  
PO BOX 792  
RIVERSIDE, CA 92501

TEL: (951) 368-9225  
E-MAIL: [legals@pe.com](mailto:legals@pe.com)

**RE: NOTICE INVITING BIDS: Slurry Seal Project For Fiscal Year 2017/2018 Part 2, C8-0009, and C8-0010**

To Whom It May Concern:

Attached is a copy for publication in your newspaper for **TEN (10) TIMES:**

Friday	- December 15, 2017	Wednesday	- December 20, 2017
Saturday	- December 16, 2017	Thursday	- December 21, 2017
Sunday	- December 17, 2017	Friday	- December 22, 2017
Monday	- December 18, 2017	Saturday	- December 23, 2017
Tuesday	- December 19, 2017	Sunday	- December 24, 2017

We require your affidavit of publication immediately upon completion of the last publication.

Your invoice must be submitted to this office, WITH TWO CLIPPINGS OF THE PUBLICATION.

**NOTE: PLEASE COMPOSE THIS PUBLICATION INTO A SINGLE COLUMN FORMAT.**

Thank you in advance for your assistance and expertise.

Sincerely,

*Karen Barton*

Board Assistant to:  
KECIA HARPER-IHEM, CLERK OF THE BOARD

# Advertising Order Confirmation

# The Press Enterprise

12/12/17 9:40:34AM  
Page 2

Ad Number: 001-1063074-01  
Ad Size: 4 X 56 LI

Color

Production Color

Ad Attributes

Production Method  
AdBooker

Production Notes

External Ad Number

Pick Up

Ad Type  
Legal Liner

Released for Publication

Notice to Bidders

County of Riverside, herein called Owner, invites sealed proposals for:

5. JURY SEAL PROJECT  
For Fiscal Year 2017/2018 Part 2

District 4  
Project No. C8-0009

District 5  
Project No. C8-0010

Bid shall be delivered to the County of Riverside Transportation Department, 14th Street Annex, 3624 Van Street, Riverside, California 92501, telephone (951) 955-6780, not later than 2:00 p.m., on Wednesday, January 3, 2018, to be promptly opened in public at said address. Each bid, on behalf of the contractor, shall be accompanied by the original and two copies of the bid, together with plans, specifications and other contract documents, dated October 2017, and prepared by County of Riverside, whose address is shown on the above, from which they may be obtained upon deposit of \$20.00 per set with 11" X 17" plans, plus mailing costs. No refund. Prospective bidders may preview the plans, specifications and other contract documents at no charge prior to purchase at the above noted location.

Pursuant to Labor Code section 1771.1, any Contractor bidding, or subcontractor to be listed on a bid proposal, subject to Public Contract Code section 4104, shall not be qualified to bid after March 1, 2015, unless currently registered and qualified to perform public works pursuant to Labor Code section 1725.5. No Contractor or subcontractor may be awarded a contract or perform work on any contract for public work, other April 1, 2015, without proof of current registration with the Department of Industrial Relations pursuant to Labor Code section 1725.5 to perform public works.

The Contractor is required to have a Class "A" or "C12" or "C-37" license at the time of bid submission.

Engineering Estimate: \$2,219,000 - \$2,599,000 (Base Bid)  
\$ 496,000 - \$ 579,000 (Alternate Bid Schedule 1)  
\$ 42,000 - \$ 49,000 (Alternate Bid Schedule 2)

Bid Bond 10 %  
Performance Bond 100 %  
Payment Bond 100 %  
Working Days 55 Working Days  
Website: [http://rctrma.org/trans/Contractors\\_Co\\_mer/Notices-Inviting-Bids](http://rctrma.org/trans/Contractors_Co_mer/Notices-Inviting-Bids)

Alternative formats available upon request to individuals with disabilities.

Dated: December 11, 2017  
KECIA HARRER-IHEM  
Clerk of the Board of Supervisors  
By: Karen Barron, Board Assistant

12/15 - 12/24

Product: PE Riverside Full Run

Requested Placement: Legals CLS

Requested Position: County Legal - 1076-

Run Dates: 12/15/17, 12/16/17, 12/17/17, 12/18/17, 12/19/17, 12/20/17, 12/21/17, 12/22/17, 12/23/17, 12/24/17

# Inserts: 10

## Order Charges:

Net Amount	Tax Amount	Total Amount	Payment Amount	Amount Due
2,710.40	0.00	2,710.40	0.00	\$2,710.40

If this confirmation includes an advertising proof, please check your proof carefully for errors, spelling, and/or typos. Errors not marked on the returned proof are not subject to credit or refunds.  
Please note: To meet our printer's deadline, we must have your proof returned by the published deadline, and as indicated by your sales rep.

Please note: If you pay by bank card, your card statement will show the merchant as "SoCal Newspaper Group".



OFFICE OF THE  
CLERK OF THE BOARD OF SUPERVISORS  
1st FLOOR, COUNTY ADMINISTRATIVE CENTER  
P.O. BOX 1147, 4080 LEMON STREET  
RIVERSIDE, CA 92502-1147  
PHONE: (951) 955-1060 FAX: (951) 955-1071

KECIA HARPER-IHEM  
Clerk of the Board of Supervisors

KIMBERLY A. RECTOR  
Assistant Clerk of the Board

December 11, 2017

THE DESERT SUN  
ATTN: LEGALS  
PO BOX 2734  
PALM SPRINGS, CA 92263

TEL: (760) 778-4578  
E-MAIL: [legals@thedesertsun.com](mailto:legals@thedesertsun.com)

**RE: NOTICE INVITING BIDS: Slurry Seal Project for Fiscal Year 2017/2018 Part 2, C8-0009 and C8-0010**

To Whom It May Concern:

Attached is a copy for publication in your newspaper for **TEN (10) TIMES:**

Friday	- December 15, 2017	Friday	-December 22, 2017
Saturday	- December 16, 2017	Saturday	-December 23, 2017
Sunday	- December 17, 2017	Sunday	-December 24, 2017
Wednesday	- December 20, 2017	Wednesday	-December 27, 2017
Thursday	- December 21, 2017	Thursday	-December 28, 2017

We require your affidavit of publication immediately upon completion of the last publication.

Your invoice must be submitted to this office, WITH TWO CLIPPINGS OF THE PUBLICATION.

**NOTE: PLEASE COMPOSE THIS PUBLICATION INTO A SINGLE COLUMN FORMAT.**

Thank you in advance for your assistance and expertise.

Sincerely,

*Karen Barton*

Board Assistant to:  
KECIA HARPER-IHEM, CLERK OF THE BOARD



## Notice to Bidders

County of Riverside, herein called Owner, invites sealed proposals for:

### Slurry Seal Project For Fiscal Year 2017/2018 Part 2

District 4  
Project No. C8-0009

District 5  
Project No. C8-0010

Bid shall be delivered to the County of Riverside Transportation Department, 14<sup>th</sup> Street Annex, 3525 14<sup>th</sup> Street, Riverside, California 92501, telephone (951) 955-6780 not later than 2:00 p.m., on Wednesday, **January 3, 2018** to be promptly opened in public at said address. Each bid shall be in accordance with plans, specifications and other contract documents, dated **October 2017**, and prepared by County of Riverside, whose address is same as the above, from whom they may be obtained upon deposit of **\$20.00** per set with 11" x 17" plans, plus mailing costs. No refund. Prospective bidders may preview the plans, specifications and other contract documents at no charge prior to purchase at the above noted location.

Pursuant to Labor Code section 1771.1, any Contractor bidding, or subcontractor to be listed on a bid proposal subject to Public Contract Code section 4104, shall not be qualified to bid after March 1, 2015, unless currently registered and qualified to perform public works pursuant to Labor Code section 1725.5. No Contractor or subcontractor may be awarded a contract or perform work on any contract for public work, after April 1, 2015, without proof of current registration with the Department of Industrial Relations pursuant to Labor Code section 1725.5 to perform public works.

The Contractor is required to have a Class "A" or "C12" or "C-32" license at the time of bid submission.

Engineering Estimate:	\$2,219,000 - \$2,589,000	(Base Bid)
	\$ 496,000 - \$ 579,000	(Alternate Bid Schedule 1)
	\$ 42,000 - \$ 49,000	(Alternate Bid Schedule 2)

Bid Bond	10 %
Performance Bond	100 %
Payment Bond	100 %
Working Days	55 Working Days
Website:	<a href="http://rctlma.org/trans/Contractors-Corner/Notices-Inviting-Bids">http://rctlma.org/trans/Contractors-Corner/Notices-Inviting-Bids</a>

Alternative formats available upon request to individuals with disabilities.

Dated: December 11, 2017    **KECIA HARPER-IHEM**  
Clerk of the Board of Supervisors  
By: Karen Barton, Board Assistant





PROOF OF PUBLICATION

STATE OF CALIFORNIA SS.  
COUNTY OF RIVERSIDE

RIVERSIDE COUNTY-BOARD OF SUP.  
4080 LEMON ST

RIVERSIDE CA 92501

I am over the age of 18 years old, a citizen of the United States and not a party to, or have interest in this matter. I hereby certify that the attached advertisement appeared in said newspaper (set in type not smaller than non pariel) in each and entire issue of said newspaper and not in any supplement thereof on the following dates, to wit:

12/15/17, 12/16/17, 12/17/17, 12/20/17, 12/21/17, 12/22/17, 12/23/17, 12/24/17, 12/27/17, 12/28/17

I acknowledge that I am a principal clerk of the printer of The Desert Sun, printed and published weekly in the City of Palm Springs, County of Riverside, State of California. The Desert Sun was adjudicated a Newspaper of general circulation on March 24, 1988 by the Superior Court of the County of Riverside, State of California Case No. 191236.

I declare under penalty of perjury that the foregoing is true and correct. Executed on this 28th of December 2017 in Palm Springs, California.

DECLARANT

**Notice to Bidders**  
County of Riverside, herein called Owner, invites sealed proposals for:

**Slurry Seal Project  
For Fiscal Year 2017/2018 Part 2**

**District 4  
Project No. C8-0009**

**District 5  
Project No. C8-0010**

Bid shall be delivered to the County of Riverside Transportation Department, 14th Street Annex, 3525 14th Street, Riverside, California 92501, telephone (951) 955-6780 not later than 2:00 p.m., on Wednesday, January 3, 2018 to be promptly opened in public at said address. Each bid shall be in accordance with plans, specifications and other contract documents, dated October 2017, and prepared by County of Riverside, whose address is same as the above, from whom they may be obtained upon deposit of \$20.00 per set with 11" x 17" plans, plus mailing costs. No refund. Prospective bidders may preview the plans, specifications and other contract documents at no charge prior to purchase at the above noted location.

Pursuant to Labor Code section 1771.1, any Contractor bidding, or subcontractor to be listed on a bid proposal subject to Public Contract Code section 4104, shall not be qualified to bid after March 1, 2015, unless currently registered and qualified to perform public works pursuant to Labor Code section 1725.5. No Contractor or subcontractor may be awarded a contract or perform work on any contract for public work, after April 1, 2015, without proof of current registration with the Department of Industrial Relations pursuant to Labor Code section 1725.5 to perform public works.

The Contractor is required to have a Class "A" or "C12" or "C-32" license at the time of bid submission.

**Engineering Estimate:** \$2,219,000 - \$2,589,000 (Base Bid)  
\$ 496,000 - \$ 579,000 (Alternate Bid Schedule 1)  
\$ 42,000 - \$ 49,000 (Alternate Bid Schedule 2)

**Bid Bond** 10 %  
**Performance Bond** 100 %  
**Payment Bond** 100 %  
**Working Days** 55 Working Days  
**Website:** <http://rctima.org/trans/Contractors-Corner/Notices-Inviting-Bids>  
Alternative formats available upon request to individuals with disabilities.

**Dated:** December 11, 2017  
**KECIA HARPER-IHEM**  
Clerk of the Board of Supervisors  
By: Karen Barton, Board Assistant

**Published:** 12/15, 12/16, 12/17, 12/20, 12/21, 12/22, 12/23, 12/24, 12/27, 12/28

2018 JAN -3 AM 10:50  
RECEIVED COUNTY CLERK RIVERSIDE