

**SUBMITTAL TO THE BOARD OF SUPERVISORS  
COUNTY OF RIVERSIDE, STATE OF CALIFORNIA**



ITEM  
3.44  
(ID # 5434)

**MEETING DATE:**

Tuesday, December 12, 2017


**FROM :** TLMA-TRANSPORTATION:

**SUBJECT:** TRANSPORTATION AND LAND MANAGEMENT AGENCY/ TRANSPORTATION:  
Adoption of Ordinance No. 452.243 to Establish Speed Zones Enforceable by Radar Speed Detection Equipment in the Riverside, Lake Mathews, Highgrove, Temecula, French Valley, Thousand Palms, and Perris Areas. 1st, 2nd, 3rd, 4th, and 5th Districts; [\$2,500 - Total Cost]; Local Funds 100%

**RECOMMENDED MOTION:** That the Board of Supervisors:

1. Adopt Ordinance 452.243, Amending Ordinance 452 relating to prima facie speed limits to establish various speed zones in the above referenced areas of Riverside County.

**ACTION:** Policy

  
Patricia Romo, Director of Transportation 10/20/2017


---

**MINUTES OF THE BOARD OF SUPERVISORS**

On motion of Supervisor Tavaglione, seconded by Supervisor Jeffries and duly carried, IT WAS ORDERED that the above matter is approved as recommended and that Ordinance 452.243 is adopted with waiver of the reading.

Ayes: Jeffries, Tavaglione, Perez and Ashley  
Nays: None  
Absent: Washington  
Date: December 12, 2017  
xc: Transp., Co.Co., MC, COB  
Page 1 of 3

ID# 5434

Kecia Harper-Ihem  
Clerk of the Board  
By:   
Deputy

**3.44**

**SUBMITTAL TO THE BOARD OF SUPERVISORS COUNTY OF RIVERSIDE,  
STATE OF CALIFORNIA**

<b>FINANCIAL DATA</b>	<b>Current Fiscal Year:</b>	<b>Next Fiscal Year:</b>	<b>Total Cost:</b>	<b>Ongoing Cost</b>
<b>COST</b>	\$ 2,500	\$ 0	\$ 2,500	\$ 0
<b>NET COUNTY COST</b>	\$ 0	\$ 0	\$ 0	\$ 0
<b>SOURCE OF FUNDS:</b> Gas Tax (100%). There are no General Funds used in this project			<b>Budget Adjustment:</b>	NO
			<b>For Fiscal Year:</b>	17/18

**C.E.O. RECOMMENDATION:** Approve

**BACKGROUND:**

**Summary**

The County of Riverside Transportation Department (Transportation Department) staff has conducted Engineering and Traffic Surveys (E&TS) in accordance with the California Vehicle Code (CVC), Sections 627 and 40802, for various county-maintained roads in the Riverside, Lake Mathews, Highgrove, Temecula, French Valley, Thousand Palms, and Perris areas of Riverside County. (See attached Vicinity Maps)

Based upon the results of the E&TS for these roads, the radar-enforceable speed limits recommended by the Transportation Department are summarized in the attached tables and have been determined to be appropriate to facilitate the safe and orderly movement of vehicular traffic.

Transportation Department staff has contacted the Riverside, Temecula, San Geronio Pass, and Indio area offices of the California Highway Patrol (CHP) regarding the recommended speed zones.

**Impact on Residents and Businesses**

The establishing and posting of appropriate speed limits promote safe and orderly movements of vehicular traffic and enable the CHP to use radar equipment to enforce the posted speed limits. Since the recommended speed limits were determined based on actual speed surveys, the majority of the motorists are already driving at or below the recommended speed limits. Posted speed limits also guide motorists to drive at a reasonable speed in unfamiliar locations.

**SUPPLEMENTAL:**

**Additional Fiscal Information**

The cost for establishing the recommended speed limits is primarily for the installation of speed limit signs, which estimated at approximately \$2,500. There are no General Funds used in this project.

**Contract History and Price Reasonableness**

N/A

**SUBMITTAL TO THE BOARD OF SUPERVISORS COUNTY OF RIVERSIDE,  
STATE OF CALIFORNIA**

**ATTACHMENTS:**

**Vicinity Maps**

**List of Speed Zones**

**Ordinance No. 452.243**

**Speed Zone Diagrams**

  
Melissa Noone, Associate Management Analyst

12/4/2017

  
Gregory V. Priamos, Director County Counsel

10/30/2017



1 2,450 feet north of McAllister Street, a total distance of  
2 approximately 0.43 miles, in the Riverside area.”

3 Section 4. Section 2.6 of Ordinance No. 452, entitled “Fifty miles per hour,” is hereby  
4 amended to add new subsection 90 to read as follows:

5 “90. On Washington Street between Harley John Road and Mariposa  
6 Avenue, a total distance of approximately 1.50 miles, in the Lake  
7 Mathews area.”

8 Section 5. Subsection 115 of Section 2.4 of Ordinance 452 adopted on October 05,  
9 2010, pursuant to Ordinance No. 452.228, is repealed in its entirety. Subsection 115 of Section 2.4  
10 established a forty miles per hour speed limit on Morgan Hill Drive between El Chimisal Road and Villa  
11 Helena Street.

12 Section 6. Subsection 123 of Section 2.4 of Ordinance 452 adopted on May 03, 2011,  
13 pursuant to Ordinance No. 452.229, is repealed in its entirety. Subsection 123 of Section 2.4 established a  
14 forty miles per hour speed limit on Morgan Hill Drive between El Chimisal Road and Villa Helena Street.

15 Section 7. Subsection 138 of Section 2.4 of Ordinance 452 adopted on August 20, 2013,  
16 pursuant to Ordinance No. 452.234, is repealed in its entirety. Subsection 138 of Section 2.4 established a  
17 forty miles per hour speed limit on Morgan Hill Drive between Villa Helena Street and 260 feet north of  
18 Coppola Street.

19 Section 8. Subsection 95 of Section 2.5 of Ordinance 452 adopted on May 11,  
20 2004, pursuant to Ordinance No. 452.218, is repealed in its entirety. Subsection 95 of Section 2.5  
21 established a forty-five miles per hour speed limit on Ramon Road between Bob Hope Drive and  
22 Monterey Avenue.

23 Section 9. Subsection 105 of Section 2.5 of Ordinance 452 adopted on March 29, 2005,  
24 pursuant to Ordinance No. 452.220, is repealed in its entirety. Subsection 105 of Section 2.5 established a  
25 forty-five miles per hour speed limit on Ramon Road between Monterey Avenue and Desert Moon Drive.

26 Section 10. Subsection 104 of Section 2.5 of Ordinance 452 adopted on March 29, 2005,  
27 pursuant to Ordinance No. 452.220, is repealed in its entirety. Subsection 104 of Section 2.5 established a  
28 forty-five miles per hour speed limit on Pourroy Road between Murrieta Hot Springs Road and Serrento

1 Drive.

2 Section 11. Subsection 39 of Section 2.6 of Ordinance 452 adopted on May 11, 2004,  
3 pursuant to Ordinance No. 452.218, is repealed in its entirety. Subsection 39 of Section 2.6 established a  
4 fifty miles per hour speed limit on Washington Street between Harley John Road and Markham Street.

5 Section 12. Subsection 44 of Section 2.6 of Ordinance 452 adopted on March 29, 2005,  
6 pursuant to Ordinance No. 452.220, is repealed in its entirety. Subsection 44 of Section 2.6 established a  
7 fifty miles per hour speed limit on Washington Street between Markham Street and Mariposa Avenue.


8 Section 13. Subsection 46 of Section 2.6 of Ordinance 452 adopted on March 29, 2005,  
9 pursuant to Ordinance No. 452.220, is repealed in its entirety. Subsection 46 of Section 2.6 established a  
10 fifty miles per hour speed limit on Pourroy Road between Serrento Drive and Auld Road.

11 Section 14. Subsection 13 of Section 2.7 of Ordinance 452 adopted on May 11, 2004,  
12 pursuant to Ordinance No. 452.218, is repealed in its entirety. Subsection 13 of Section 2.7 established a  
13 fifty-five miles per hour speed limit on Ramon Road between Los Alamos Road and Bod Hope Drive.


14 Section 15. This ordinance shall take effect 30 days after its adoption.

15  
16  
17  
18  
19  
20  
21  
22  
23  
24  
25  
26  
27  
28

BOARD OF SUPERVISORS OF THE COUNTY  
OF RIVERSIDE, STATE OF CALIFORNIA

BY:   
SUPERVISOR JOHN F. TAVAGLIONE, Chairman

ATTEST:  
KECIA HARPER-IHEM, Clerk of the Board

By:   
Deputy

APPROVED AS TO FORM:  
GREGORY P. PRIAMOS, County Counsel

1 By:

*K. Bill Valdy*  
Deputy

2 LTT:sa

3 Y:\Traffic\Ord 452 Speed Zones\Ord. 452.243\Ord. 452.243.Docx

- 4
- 5
- 6
- 7
- 8
- 9
- 10
- 11
- 12
- 13
- 14
- 15
- 16
- 17
- 18
- 19
- 20
- 21
- 22
- 23
- 24
- 25
- 26
- 27
- 28

1  
2  
3  
4  
5  
6  
7  
8  
9  
10  
11  
12  
13  
14  
15  
16  
17  
18  
19  
20  
21  
22  
23  
24  
25  
26  
27  
28

STATE OF CALIFORNIA        )  
  )  
COUNTY OF RIVERSIDE        )        ss

I HEREBY CERTIFY that at a regular meeting of the Board of Supervisors of said county held on December 12, 2017, the foregoing ordinance consisting of 15 Sections was adopted by the following vote:

AYES:                   Jeffries, Tavaglione, Perez and Ashley  
NAYS:                   None  
ABSENT:                 Washington

DATE:            December 12, 2017

KECIA HARPER-IHEM  
Clerk of the Board  
BY *Karla Washington*  
Deputy

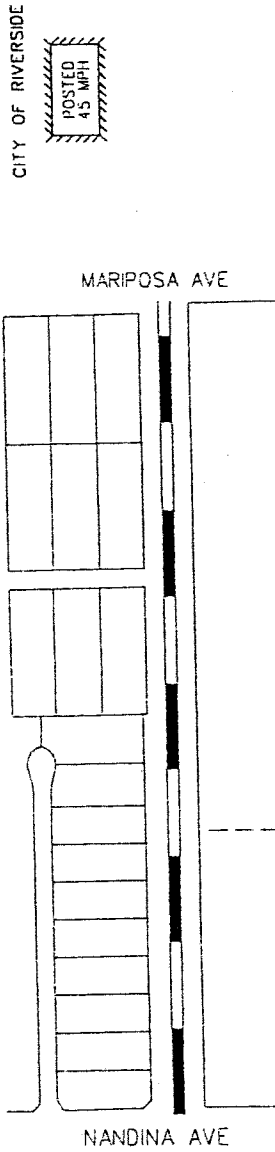
SEAL



# BARTON STREET

(#1700)

- LEGEND:**
- ////// CITY LIMITS
  - ===== RADAR ZONE
  - SURVEY STATION
  - ===== OTHER STREET OR ROAD



BEGIN ZONE

END ZONE



NO SCALE

RECOMMENDED SPEED LIMIT	45 MPH
PREVAILING SPEED (85%)	48 MPH
VEHICLES IN 24 HR (2 WAY)	6865
SEGMENT LENGTH	0.50 MILE
ALL ACCIDENTS IN 2 YRS.	0
ACCIDENT RATE ☆	0.00 ACC/MVM
EXISTING SPEED LIMIT	NOT POSTED

☆ RATE =  $\frac{\text{ACCIDENT} \times 1,000,000}{\text{VEH} \times .365 \times 2 \times \text{MILE}}$

APPROVED BY:

*Lawrence T. Tai*  
 DATE: 5/23/2017  
 LAWRENCE T. TAI, P.E.  
 COUNTY TRAFFIC ENGINEER

SURVEY DATE:	MAY 15, 2017
MAP DATE:	MAY 22, 2017
DRAWN BY:	J VALADEZ
CAD FILE:	BARTON.DGN

COUNTY AREA:	RIVERSIDE
COUNTY MAP PAGE:	55
SUPERVISOR DISTRICT:	1/1

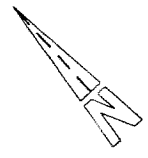
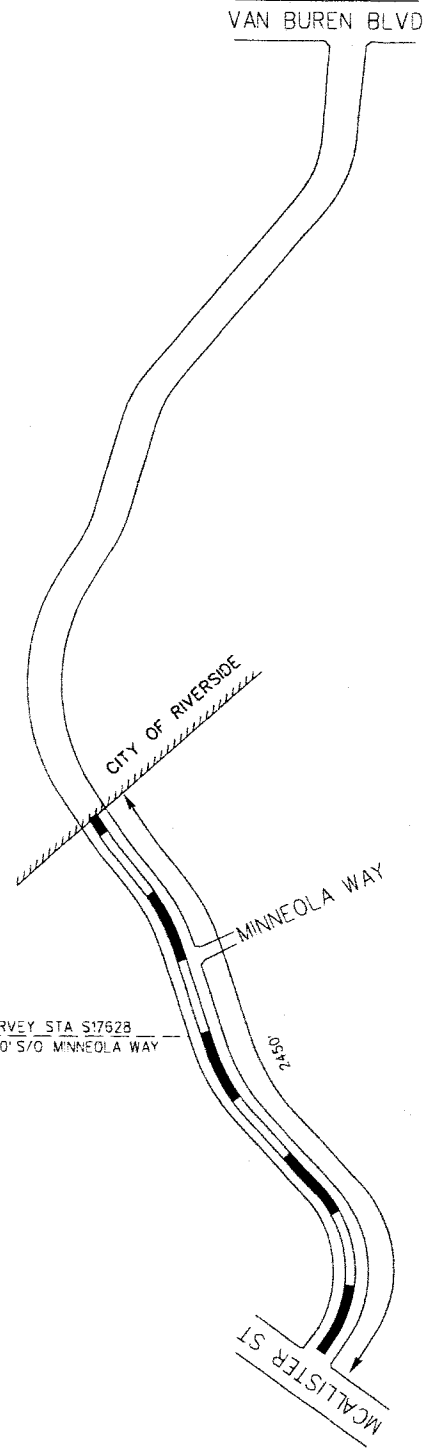


# CITRUS HEIGHTS DRIVE

(#1703)

- LEGEND:**
- ////// CITY LIMITS
  - ▬ RADAR ZONE
  - - - SURVEY STATION
  - ▬ OTHER STREET OR ROAD

SURVEY STA S17628  
450' S/O MNNEOLA WAY



NO SCALE

BEGIN ZONE

END ZONE

CITY OF RIVERSIDE

RECOMMENDED SPEED LIMIT	45 MPH	45 MPH (RECOMMENDED BY CITY)
PREVAILING SPEED (85%)	48.6 MPH	52 MPH (CITY DATA)
VEHICLES IN 24 HR (2 WAY)	1860	N/A
SEGMENT LENGTH	0.43 MILE	0.57 MILE
ALL ACCIDENTS IN 2 YRS.	0	N/A
ACCIDENT RATE ☆	0.00 ACC/MVM	N/A
EXISTING SPEED LIMIT	NOT POSTED	NOT POSTED

☆ RATE =  $\frac{\text{ACCIDENT} \times 1,000,000}{\text{VEH} \times 365 \times 2 \times \text{MILE}}$

APPROVED BY:  
*Lawrence T. Tai*  
DATE: 8/24/2017  
LAWRENCE T. TAI, P.E.  
COUNTY TRAFFIC ENGINEER

COUNTY OF RIVERSIDE  
TRANSPORTATION DEPARTMENT  
TRAFFIC ENGINEERING SECTION  
ENGINEERING AND TRAFFIC SURVEY  
AT  
CITRUS HEIGHTS DR

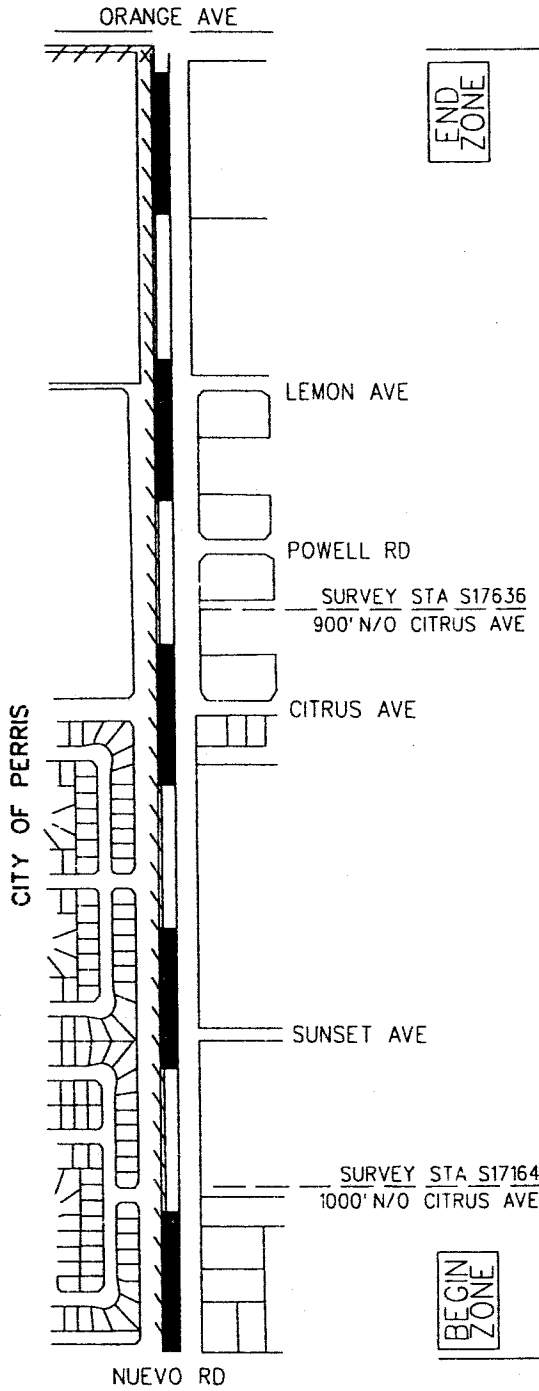
SURVEY DATE: AUG 21, 2017  
MAP DATE: JUL 03, 2017  
DRAWN BY: J VALADEZ  
CAD FILE: CITRUS HEIGHTS.DGN

COUNTY AREA: RIVERSIDE  
COUNTY MAP PAGE: 26  
SUPERVISOR DISTRICT: 1/1

# DUNLAP DRIVE

(#1702)

- LEGEND:**
- CITY LIMITS
  - RADAR ZONE
  - SURVEY STATION
  - OTHER STREET OR ROAD



NO SCALE

RESIDENTIAL AREA - SIDEWALKS - DIRT SHOULDERS - VARYING ROADWAY WIDTHS - HIDDEN DRIVEWAYS - REDUCE TO 45 MPH.	45 MPH
RECOMMENDED SPEED LIMIT	45 MPH
PREVAILING SPEED (85%)	51.7 MPH (AVG OF TWO SIMILAR STA OF 53 & 50.4 MPH)
VEHICLES IN 24 HR (2 WAY)	3500
SEGMENT LENGTH	1.00 MILE
ALL ACCIDENTS IN 2 YRS.	3
ACCIDENT RATE ☆	1.17 ACC/MVM
EXISTING SPEED LIMIT	NOT POSTED

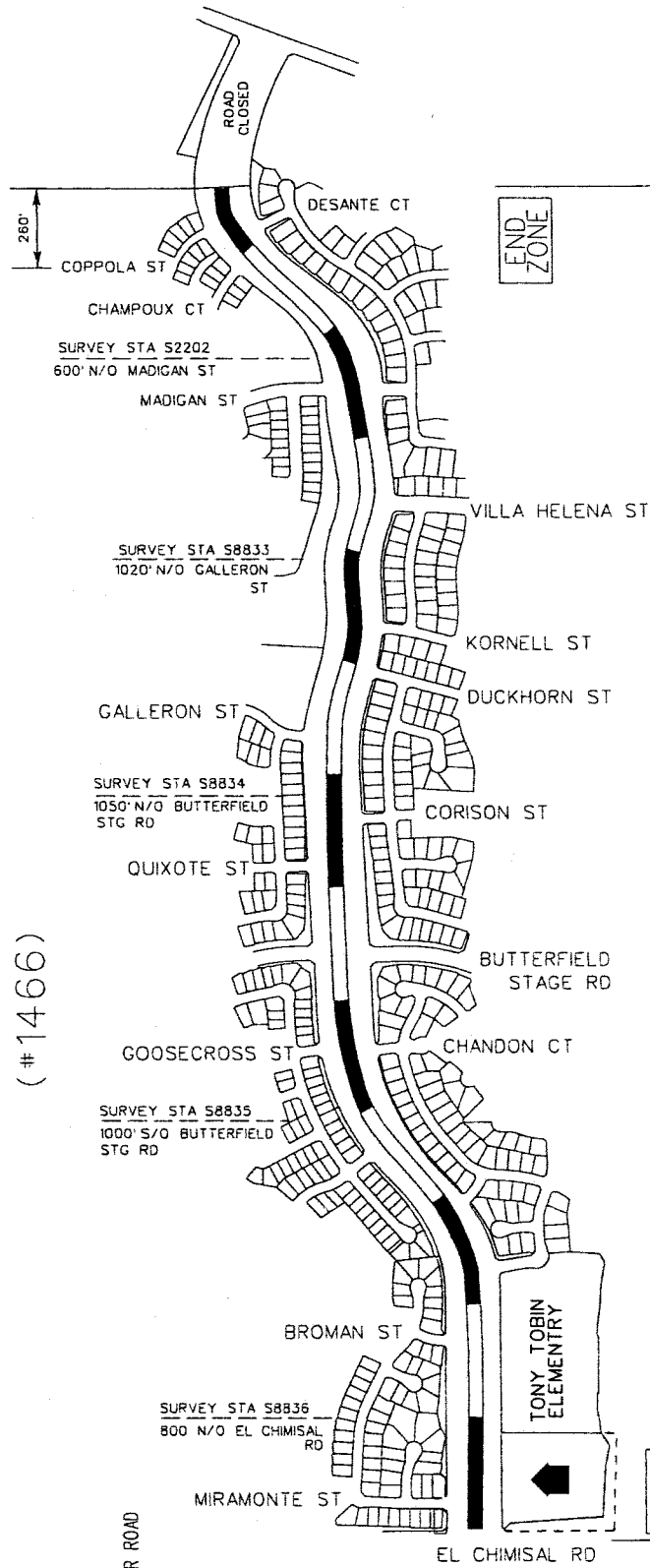
☆ RATE •  $\frac{\text{ACCIDENT} \times 1,000,000}{\text{VEH} \times 365 \times 2 \times \text{MILE}}$

SURVEY DATE:	MAY 25, 2017
MAP DATE:	JUN 20, 2017
DRAWN BY:	J VALADEZ
CAD FILE:	DUNLAP DR.DGN
COUNTY AREA:	PERRIS
COUNTY MAP PAGE:	62
SUPERVISOR DISTRICT:	5/5

APPROVED BY: *Lawrence T. Tai, P.E.*  
 DATE: 7/19/17  
 LAWRENCE T. TAI, P.E.  
 COUNTY TRAFFIC ENGINEER

# MORGAN HILL DRIVE

(#1466)



**LEGEND:**

- ////// CITY LIMITS
- ▬ RADAR ZONE
- SURVEY STATION
- ==== OTHER STREET OR ROAD
- SCHOOL

NO SCALE

RECOMMENDED SPEED LIMIT	40 MPH
85th/TILE SPEED	39.4 MPH (Average of five similar stations of 38, 40, 40, 42 & 37 MPH)
VEHICLES IN 24 HR (2 WAY)	2,600
SEGMENT LENGTH	1.5 MILE
ALL ACCIDENTS IN 2 YRS.	0
ACCIDENT RATE ☆	0 ACC/MVM
EXISTING SPEED LIMIT	40 MPH

(Ord. 452.234 Sec. 2.4 No. 138)

☆ RATE: NO. OF ACCIDENT x 1,000,000  
VEH x 365 x 2 x MILE

SURVEY DATE: NOVEMBER 9, 2016	APPROVED BY: <i>Lawrence T. Tai</i>
MAP DATE: MARCH 28, 2017	DATE: 4/19/2017
DRAWN BY: J VALDEZ	LAWRENCE T. TAI, P.E. COUNTY TRAFFIC ENGINEER
CAD FILE: MORGANHILL.DGN	

COUNTY OF RIVERSIDE  
TRANSPORTATION DEPARTMENT  
TRAFFIC ENGINEERING DIVISION

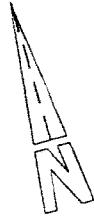
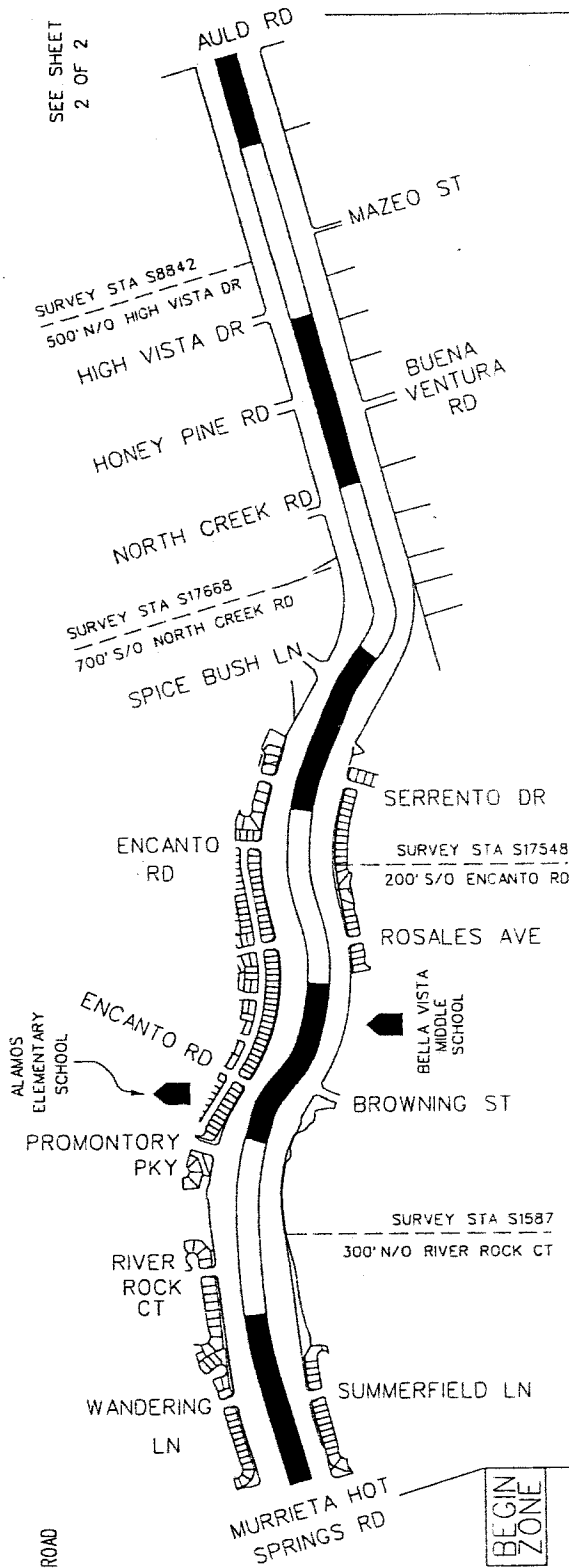
COUNTY AREA: TEMECULA  
COUNTY MAP: 135C, 133F  
SUPERVISOR DISTRICT: 3/3

# POURROY ROAD

(#1396)

SEE SHEET  
2 OF 2

- LEGEND:**
- CITY LIMITS
  - RADAR ZONE
  - SURVEY STATION
  - OTHER STREET OR ROAD
  - SCHOOL



NO SCALE

HORIZONTAL ALIGNMENT, SCHOOL ZONES, MULTIPLE TURNING, MOVEMENTS, REDUCE SPEED LIMIT TO 45 MPH	
RECOMMENDED SPEED LIMIT	51.95 MPH (AVG OF FOUR SIMILAR STA OF 53 & 52 & 49.8 & 53 MPH)
PREVAILING SPEED (85%)	45 MPH
VEHICLES IN 24 HR (2 WAY)	22,500
SEGMENT LENGTH	2.2 MILE
ALL ACCIDENTS IN 2 YRS.	17
ACCIDENT RATE ☆	0.47 ACC/MVM
EXISTING SPEED LIMIT	45 MPH (Ord. 452.220 Sec. 2.5 No. 104)      50 MPH (Ord. 452.220 Sec. 2.6 No. 46)

☆ RATE - ACCIDENT x 1,000,000.  
VEH x 365 x 2 x MILE

SURVEY DATE:	MAY 16, 2017
MAP DATE:	JUN 19, 2017
DRAWN BY:	J VALADEZ
CAD FILE:	POURROY.DGN

COUNTY AREA:	FRENCH VALLEY
COUNTY MAP PAGE:	124C, 125D
SUPERVISOR DISTRICT:	3/3





APPROVED BY:  
*Lawrence T. Tai*  
DATE: 7/10/2017  
LAWRENCE T. TAI, P.E.  
COUNTY TRAFFIC ENGINEER

COUNTY OF RIVERSIDE  
**TRANSPORTATION DEPARTMENT**  
TRAFFIC ENGINEERING DIVISION

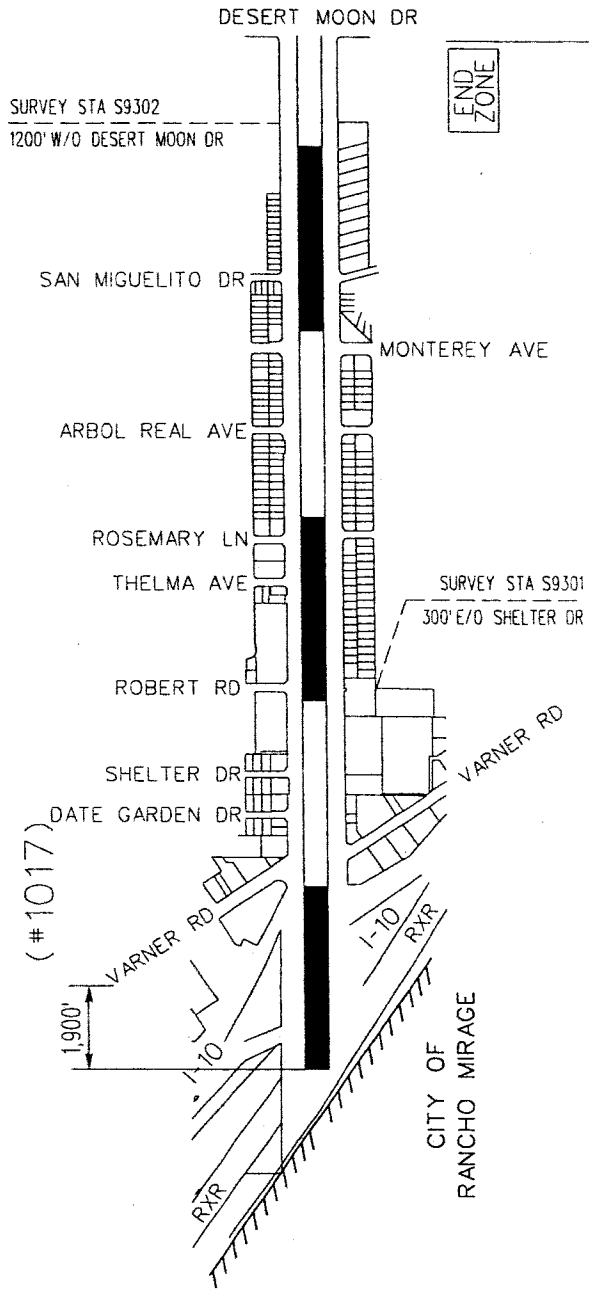
ENGINEERING AND TRAFFIC SURVEY  
AT  
**POURROY ROAD**

PAGE  
1 OF 2

**LEGEND:**

-  CITY LIMITS
-  RADAR ZONE
-  SURVEY STATION
-  OTHER STREET OR ROAD

**RAMON ROAD**  
(#1017)



NO SCALE

RECOMMENDED SPEED LIMIT	45 MPH
PREVAILING SPEED (85%)	50 MPH (AVERAGE OF TWO SIMILAR SEGMENTS OF 46.0 & 54.0 MPH)
VEHICLES IN 24 HR (2 WAY)	11,800
SEGMENT LENGTH	1.55 MILE
ALL ACCIDENTS IN 2 YRS.	22
ACCIDENT RATE ☆	1.65 ACC/MVM
EXISTING SPEED LIMIT	45 MPH (Ord. 452.218 Sec. 2.5 No. 95)      45 MPH

(Ord. 452.220 Sec. 2.5 No. 105)

☆ RATE =  $\frac{\text{ACCIDENT} \times 1,000,000}{\text{VEH} \times 365 \times 2 \times \text{MILE}}$

SURVEY DATE:	NOV 01, 2016
MAP DATE:	MAR 28, 2017
DRAWN BY:	J VALADEZ
CAD FILE:	RAMON.DGN

APPROVED BY: *[Signature]*  
 DATE: 4/19/2017  
 LA WRENCE T. TAI, P.E.  
 COUNTY TRAFFIC ENGINEER

COUNTY OF RIVERSIDE  
 TRANSPORTATION DEPARTMENT  
 TRAFFIC ENGINEERING DIVISION

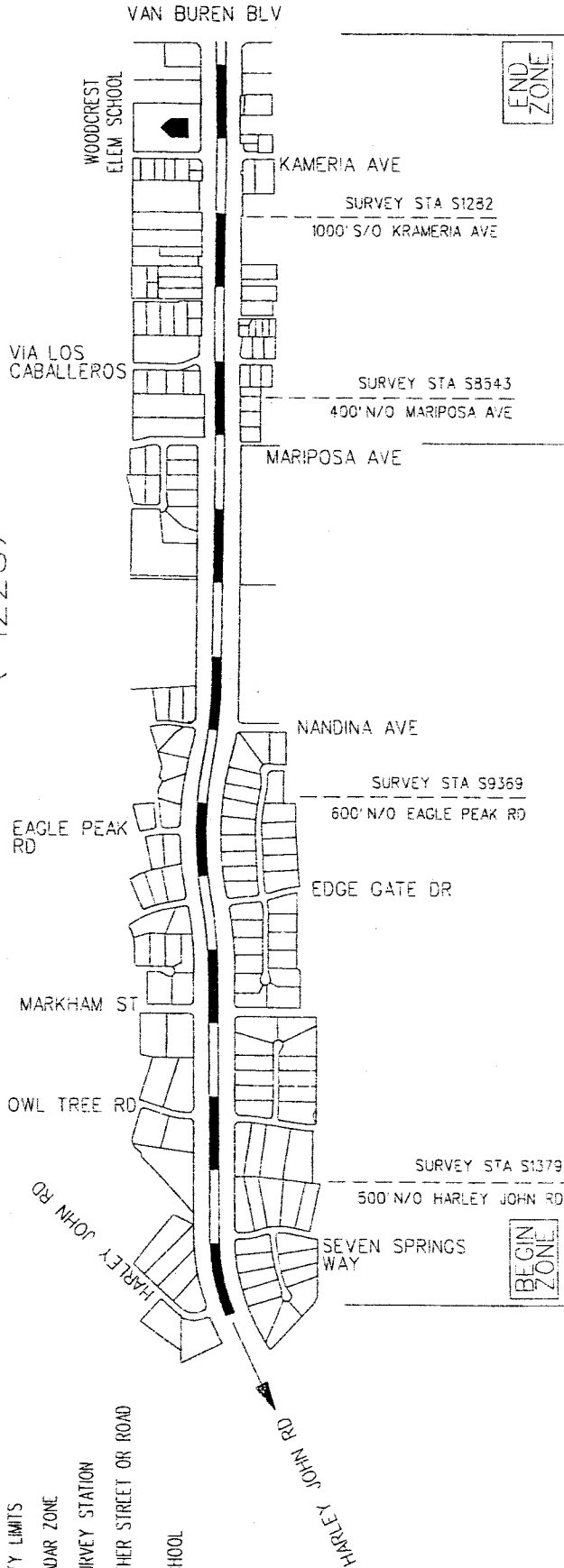
ENGINEERING AND TRAFFIC SURVEY  
 AT  
**RAMON ROAD**

PAGE 1 OF 1

# WASHINGTON STREET

(#1228)

- LEGEND:**
- CITY LIMITS
  - RADAR ZONE
  - SURVEY STATION
  - OTHER STREET OR ROAD
  - SCHOOL



NO SCALE

RECOMMENDED SPEED LIMIT	50 MPH	35 MPH
PREVAILING SPEED (85%)	54.5 MPH (AVERAGE OF TWO SIMILAR SEGMENTS OF 58 & 51 MPH)	39.5 MPH (AVERAGE OF TWO SIMILAR SEGMENTS OF 37 & 42 MPH)
VEHICLES IN 24 HR (2 WAY)	6,630	8,340
SEGMENT LENGTH	1.5 MILE	0.68 MILE
ALL ACCIDENTS IN 2 YRS.	1	4
ACCIDENT RATE ☆	0.14 ACC/MVM	0.97 ACC/MVM
EXISTING SPEED LIMIT	50 MPH (Ord. 452.220 Sec. 2.6 No. 39)	35 MPH (Ord. 452.220 Sec. 2.3 No. 77)

☆ RATE:  $\frac{\text{ACCIDENT} \times 1,000,000}{\text{VEH} \times 365 \times 2 \times \text{MILE}}$

(Ord. 452.218 Sec. 2.6 No. 39)

(Ord. 452.220 Sec. 2.3 No. 77)

COUNTY AREA:	LAKE MATHEWS	SURVEY DATE:	OCT 26, 2016
COUNTY MAP PAGE:	27, 28, 57A	MAP DATE:	MAR 31, 2017
SUPERVISOR DISTRICT:	1/1	DRAWN BY:	J VALADEZ
CAD FILE:	WASHINGTON.DGN	APPROVED BY:	<i>Lawrence T. Tai</i>
		DATE:	4/9/2017

LAWRENCE T. TAI, P.E.  
COUNTY TRAFFIC ENGINEER

COUNTY OF RIVERSIDE  
**TRANSPORTATION DEPARTMENT**  
TRAFFIC ENGINEERING DIVISION

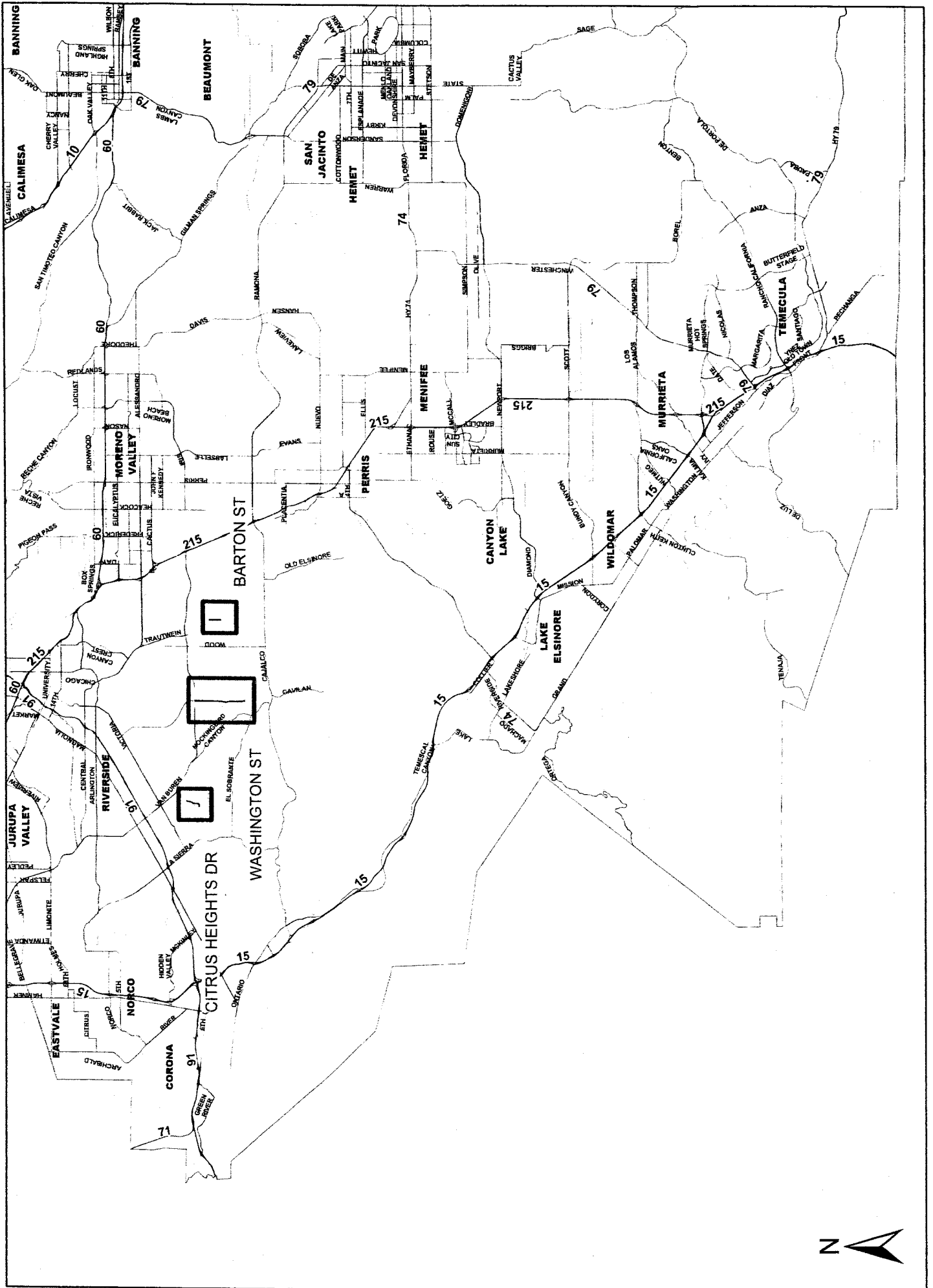
ENGINEERING AND TRAFFIC SURVEY  
AI

**WASHINGTON STREET**

PAGE 10F 1

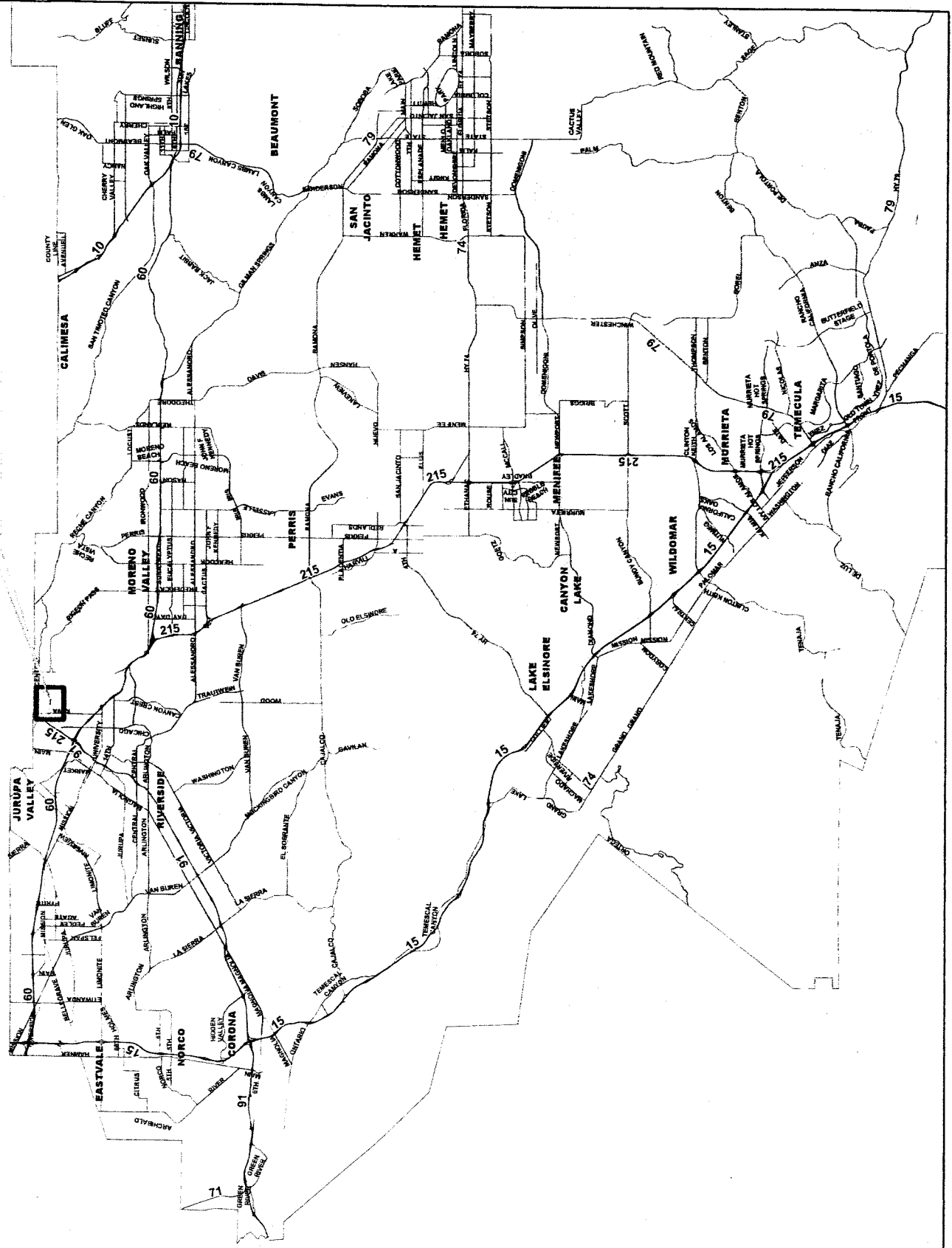


ORDINANCE 452.243 DISTRICT 1 SPEED ZONE VICINITY MAP



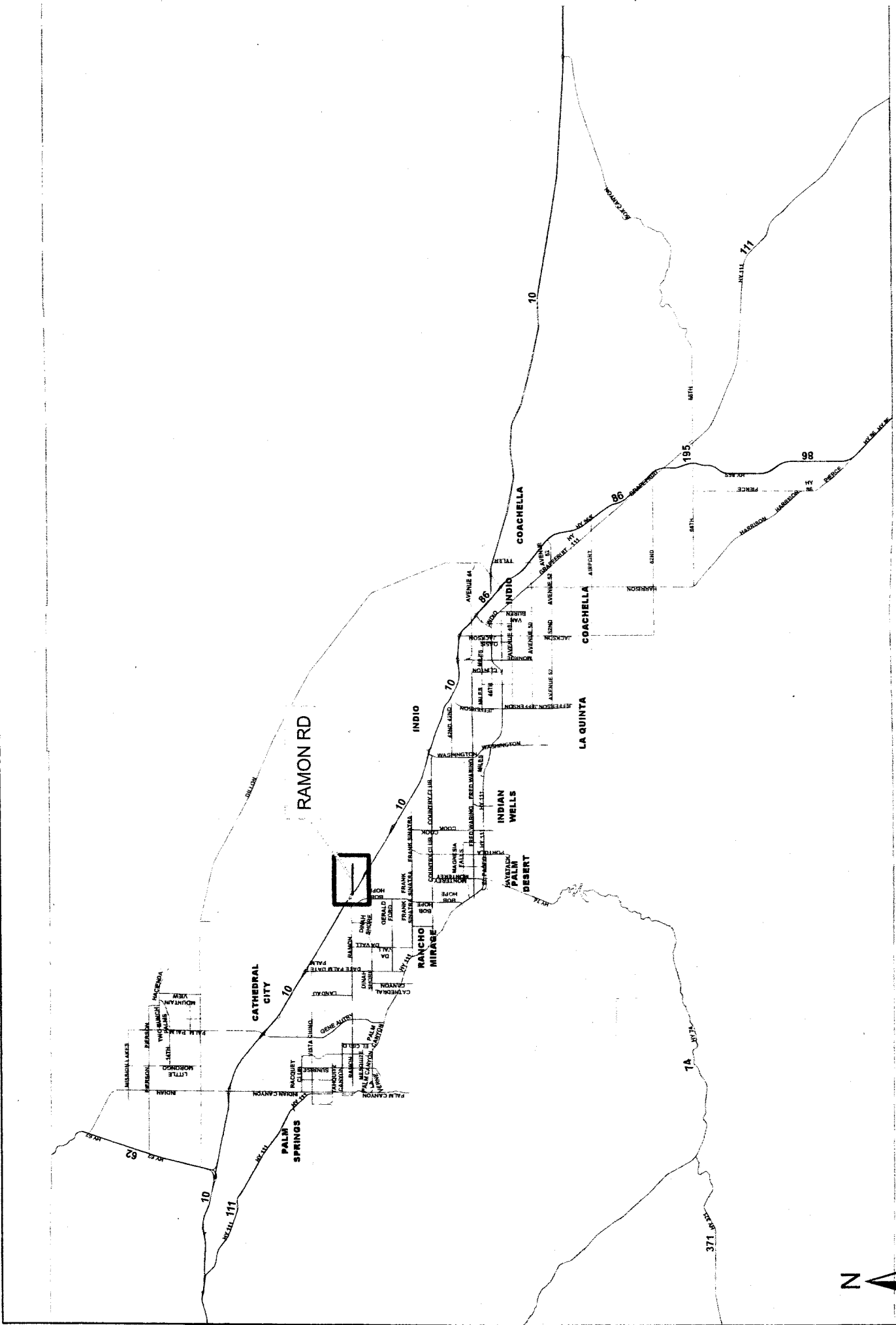
ORDINANCE 452.243 DISTRICT 2 SPEED ZONE VICINITY MAP

CITRUS STREET

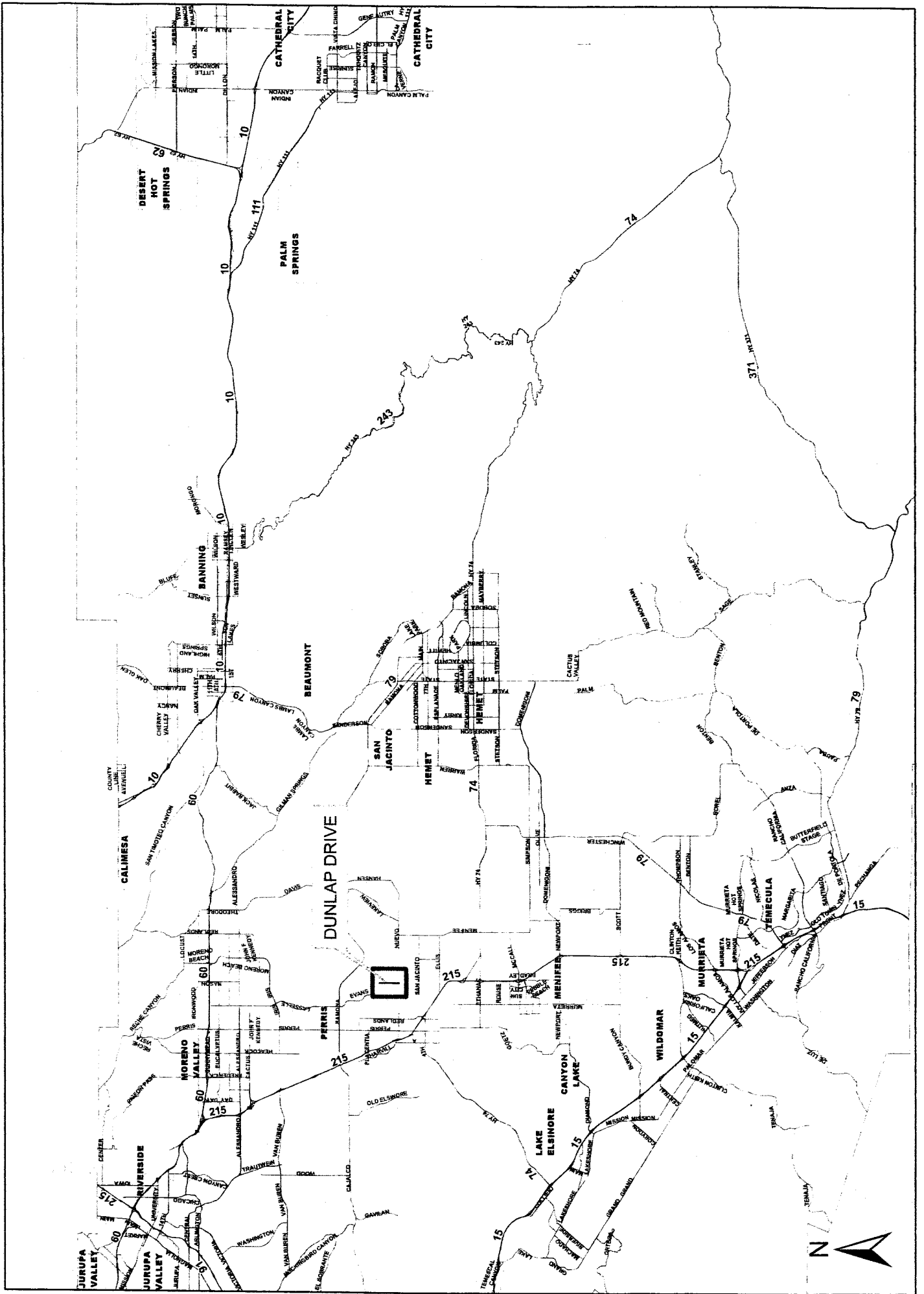




ORDINANCE 452.243 DISTRICT 4 SPEED ZONE VICINITY MAP



ORDINANCE 452.243 DISTRICT 5 SPEED ZONE VICINITY MAP



**LIST OF SPEED ZONE SUBMITTALS  
ORDINANCE AMENDMENT NO 452.243  
SUPERVISORIAL DISTRICT NO. 1**

AREA	ROAD NAME/ LIMITS	EXISTING SPEED LIMIT	PROPOSED SPEED LIMIT	NOTES
RIVERSIDE	<b>BARTON STREET</b> Between Nandina Ave and Mariposa Ave	Not Posted*	45	NEW SPEED ZONE
RIVERSIDE	<b>CITRUS HEIGHTS DRIVE</b> Between McAllister St and 2450' N/O McAllister St (City Limit)	Not Posted*	45	NEW SPEED ZONE Coordinated with The City of Riverside for the 45 mph speed limit in the city's portion.
LAKE MATHEWS	<b>WASHINGTON STREET</b> Between Harley John Rd and Mariposa Ave	50***	50	BOUNDARY CHANGE. Consolidation of two existing 50 mph speed zones. No change to existing speed limit.

\* Maximum allowable speed limit for a two-lane highway is 55 mph  
 \*\*Maximum allowable speed limit for a multi-lane highway is 65 mph  
 \*\*\*Change in speed zone boundary

**LIST OF SPEED ZONE SUBMITTALS  
ORDINANCE AMENDMENT NO 452.243  
SUPERVISORIAL DISTRICT NO. 2**

AREA	ROAD NAME/ LIMITS	EXISTING SPEED LIMIT	PROPOSED SPEED LIMIT	NOTES
HIGHGROVE	<b>CITRUS STREET</b> Between 800' W/O Northgate St easterly to Northgate St	Not Posted*	35	NEW SPEED ZONE Coordinated with The City of Riverside for 35 mph speed limit in the city's portion.

- \* Maximum allowable speed limit for a two-lane highway is 55 mph
- \*\*Maximum allowable speed limit for a multi-lane highway is 65 mph
- \*\*\*Change in speed zone boundary

**LIST OF SPEED ZONE SUBMITTALS  
ORDINANCE AMENDMENT NO 452.243  
SUPERVISORIAL DISTRICT NO. 3**

AREA	ROAD NAME/ LIMITS	EXISTING SPEED LIMIT	PROPOSED SPEED LIMIT	NOTES
TEMECULA	<b>MORGAN HILL DRIVE</b> Between El Chamisal Rd and 260' N/O Coppola St	40***	40	BOUNDARY CHANGE. Consolidation of two existing 40mph speed zones. No change to existing speed limit.
FRENCH VALLEY	<b>POURROY ROAD</b> Between Murrieta Hot Springs Rd and Auld Rd	50***	45	SPEED LIMIT REDUCTION. BOUNDARY CHANGE, for existing 45mph speed zone.

- \* Maximum allowable speed limit for a two-lane highway is 55 mph
- \*\*Maximum allowable speed limit for a multi-lane highway is 65 mph
- \*\*\*Change in speed zone boundary



**LIST OF SPEED ZONE SUBMITTALS  
ORDINANCE AMENDMENT NO 452.243  
SUPERVISORIAL DISTRICT NO. 4**

AREA	ROAD NAME/ LIMITS	EXISTING SPEED LIMIT	PROPOSED SPEED LIMIT	NOTES
THOUSAND PALMS	<b>RAMON ROAD</b> Between 1900' W/O Varner Rd and Desert Moon Dr	45***	45	BOUNDARY CHANGE. Consolidation of two existing 45mph speed zones. No change to existing speed limit.

\* Maximum allowable speed limit for a two-lane highway is 55 mph

\*\*Maximum allowable speed limit for a multi-lane highway is 65 mph


\*\*\*Change in speed zone boundary

**LIST OF SPEED ZONE SUBMITTALS  
ORDINANCE AMENDMENT NO 452.243  
SUPERVISORIAL DISTRICT NO. 5**

AREA	ROAD NAME/ LIMITS	EXISTING SPEED LIMIT	PROPOSED SPEED LIMIT	NOTES
PERRIS	DUNLAP DRIVE Between Nuevo Rd and Orange Ave	Not Posted*	45	NEW SPEED ZONE Coordinated with The City of Perris for the 45 mph speed limit for the city's portion.

- \* Maximum allowable speed limit for a two-lane highway is 55 mph
- \*\*Maximum allowable speed limit for a multi-lane highway is 65 mph
- \*\*\*Change in speed zone boundary

**SUBMITTAL TO THE BOARD OF SUPERVISORS  
COUNTY OF RIVERSIDE, STATE OF CALIFORNIA**



**ITEM  
3.39  
(ID # 5388)**

**MEETING DATE:**

Tuesday, December 5, 2017

**FROM :** TLMA-TRANSPORTATION:

**SUBJECT:** TRANSPORTATION AND LAND MANAGEMENT AGENCY/TRANSPORTATION:

Introduction of Ordinance No. 452.243 to Establish Speed Zones Enforceable by Radar Speed Detection Equipment in the Riverside, Lake Mathews, Highgrove, Temecula, French Valley, Thousand Palms, and Perris Areas. 1st, 2nd, 3rd, 4th, and 5th Districts; [\$2,500 - Total Cost]; Local Funds 100%

**RECOMMENDED MOTION:** That the Board of Supervisors:

1. Introduce and adopt, on successive meetings, Ordinance 452.243, Amending Ordinance No. 452 relating to prima facie speed limits to establish various speed zones in the above-referenced areas of Riverside County.

**ACTION:** Policy

Patricia Romo, Director of Transportation 10/20/2017

---

**MINUTES OF THE BOARD OF SUPERVISORS**

On motion of Supervisor Ashley, seconded by Supervisor Perez and duly carried by unanimous vote, IT WAS ORDERED that the above matter is approved as recommended and that the above Ordinance is approved as introduced with a waiver of reading.

**Ayes:** Jeffries, Tavaglione, Washington, Perez and Ashley  
**Nays:** None  
**Absent:** None  
**Date:** December 5, 2017  
**xc:** Transp., Co.Co., CØB

Kecia Harper-Ihem  
Clerk of the Board

By Deputy

**SUBMITTAL TO THE BOARD OF SUPERVISORS COUNTY OF RIVERSIDE,  
STATE OF CALIFORNIA**

<b>COST</b>	\$ 2,500	\$ 0	\$ 2,500	\$ 0
<b>NET COUNTY COST</b>	\$ 0	\$ 0	\$ 0	\$ 0
<b>SOURCE OF FUNDS:</b> Gas Tax (100%). There are no General Funds used in this project.			<b>Budget Adjustment:</b>	No
			<b>For Fiscal Year:</b>	17/18

**C.E.O. RECOMMENDATION:** Approve

**BACKGROUND:**

**Summary**

The County of Riverside Transportation Department (Transportation Department) staff has conducted Engineering and Traffic Surveys (E&TS) in accordance with the California Vehicle Code (CVC), Sections 627 and 40802, for various county-maintained roads in the Riverside, Lake Mathews, Highgrove, Temecula, French Valley, Thousand Palms, and Perris areas of Riverside County. (See attached Vicinity Maps)

Based upon the results of the E&TS for these roads, the radar-enforceable speed limits recommended by the Transportation Department are summarized in the attached tables and have been determined to be appropriate to facilitate the safe and orderly movement of vehicular traffic.

Transportation Department staff has contacted the Riverside, Temecula, San Geronio Pass, and Indio area offices of the California Highway Patrol (CHP) regarding the recommended speed zones.

**Impact on Residents and Businesses**

The establishing and posting of appropriate speed limits promote safe and orderly movements of vehicular traffic and enable the CHP to use radar equipment to enforce the posted speed limits. Since the recommended speed limits were determined based on actual speed surveys, the majority of the motorists are already driving at or below the recommended speed limits. Posted speed limits also guide motorists to drive at a reasonable speed in unfamiliar locations.

**SUPPLEMENTAL:**

**Additional Fiscal Information**

The cost for establishing the recommended speed limits is primarily for the installation of speed limit signs, which estimated at approximately \$2,500. There are no General Funds used in this project.

**Contract History and Price Reasonableness**

N/A

**SUBMITTAL TO THE BOARD OF SUPERVISORS COUNTY OF RIVERSIDE,  
STATE OF CALIFORNIA**

**ATTACHMENTS:**

**Vicinity Maps**

**List of Speed Zones**

**Ordinance No. 452.243**

**Speed Zone Diagrams**

  
Melissa Noone, Associate Management Analyst

11/27/2017

  
Gregory V. Priamos, Director County Counsel

10/30/2017



OFFICE OF THE  
CLERK OF THE BOARD OF SUPERVISORS  
1st FLOOR, COUNTY ADMINISTRATIVE CENTER  
P.O. BOX 1147, 4080 LEMON STREET  
RIVERSIDE, CA 92502-1147  
PHONE: (951) 955-1060 FAX: (951) 955-1071

**KECIA HARPER-IHEM**  
Clerk of the Board of Supervisors

**KIMBERLY A. RECTOR**  
Assistant Clerk of the Board

December 19, 2017

PRESS ENTERPRISE  
ATTN: LEGALS  
P.O. BOX 792  
RIVERSIDE, CA 92501

TEL: (951) 368-9229  
E-MAIL: [legals@pe.com](mailto:legals@pe.com)

RE: ADOPTION OF ORDINANCE NO. 452.243

To Whom It May Concern:

Attached is a copy for publication in your newspaper for **ONE (1) TIME** on **Saturday, December 23, 2017**.

We require your affidavit of publication immediately upon completion of the last publication.

Your invoice must be submitted to this office, **WITH TWO CLIPPINGS OF THE PUBLICATION**.

**NOTE: PLEASE COMPOSE THIS PUBLICATION INTO A SINGLE COLUMN FORMAT.**

Thank you in advance for your assistance and expertise.

Sincerely,

*Cecilia Gil*

Board Assistant to:  
KECIA HARPER-IHEM, CLERK OF THE BOARD

**Gil, Cecilia**

---

**From:** Legals <legals@pe.com>  
**Sent:** Tuesday, December 19, 2017 8:15 AM  
**To:** Gil, Cecilia  
**Subject:** Re: FOR PUBLICATION: Adoption of Ord. NO. 452,243

Received for publication on 12/23. Proof with cost to follow.

Nick Eller

### **Christmas & New Year's Day Deadlines**

<b>Pub Date</b>	<b>Deadline (at 10:30am)</b>
12/23 - 12/25	12/19
12/26	12/20
12/27	12/21
12/28	12/22
12/29 - 12/31	12/26
1/01 - 1/02	12/27
1/03	12/28
1/04	12/29

Legal Advertising Phone: **951-368-9222** / Fax: 951-368-9018 / E-mail: [legals@pe.com](mailto:legals@pe.com)

**\*\*Employees of The Press-Enterprise are not able to give legal advice of any kind\*\***

Standard Deadlines are 10:30am, 3 business days prior to the day you would like to publish

**The Press-Enterprise** PE.com / La Prensa

On Tue, Dec 19, 2017 at 8:08 AM, Gil, Cecilia <[CCGIL@rivco.org](mailto:CCGIL@rivco.org)> wrote:

Good morning!

Attached is an Adoption of Ordinance, for publication on Saturday, Dec. 23, 2017. Please confirm. THANK YOU!

*Cecilia Gil*

Board Assistant

Clerk of the Board of Supervisors

4080 Lemon St., 1st Floor, Room 127

BOARD OF SUPERVISORS OF THE COUNTY OF RIVERSIDE, STATE OF CALIFORNIA

**ORDINANCE NO. 452.243**  
**AN ORDINANCE OF THE COUNTY OF RIVERSIDE**  
**AMENDING ORDINANCE NO. 452**  
**RELATING TO PRIMA FACIE SPEED LIMITS**

The Board of Supervisors of the County of Riverside ordains as follows:

Section 1. Section 2.3 of Ordinance No. 452, entitled "Thirty-five miles per hour," is hereby amended to add new subsection 134 to read as follows:

"134. On Citrus Street from Northgate Street to a point 800 feet west of Northgate Street, a total distance of approximately 0.15 miles, in the Highgrove area."

Section 2. Section 2.4 of Ordinance No. 452, entitled "Forty miles per hour," is hereby amended to add new subsection 152 to read as follows:

"152. On Morgan Hill Drive between El Chimisal Road and a point 260 feet north of Coppola Street, a total distance of approximately 1.50 miles, in the Temecula area."

Section 3. Section 2.5 of Ordinance No. 452, entitled "Forty-five miles per hour," is hereby amended to add new subsections 174, 175, 176, 177, and 178 to read as follows:

"174. On Barton Street between Nandina Avenue and Mariposa Avenue, a total distance of approximately 0.50 miles, in the Riverside area.

175. On Pourroy Road between Murrieta Hot Springs Road and Auld Road, a total distance of approximately 2.20 miles, in the French Valley area.

176. On Ramon Road between Desert Moon Drive and a point 1,900 feet west of Varner Road, a total distance of approximately 1.55 miles, in the Thousand Palms area.

177. On Dunlap Drive between Nuevo Road and Orange Avenue, a total distance of approximately 1.0 mile, in the Perris area.

178. On Citrus Heights Drive between McAllister Street and a point 2,450 feet north of McAllister Street, a total distance of approximately 0.43 miles, in the Riverside area."

Section 4. Section 2.6 of Ordinance No. 452, entitled "Fifty miles per hour," is hereby amended to add new subsection 90 to read as follows:

"90. On Washington Street between Harley John Road and Mariposa Avenue, a total distance of approximately 1.50 miles, in the Lake Mathews area."

Section 5. Subsection 115 of Section 2.4 of Ordinance 452 adopted on October 05, 2010, pursuant to Ordinance No. 452.228, is repealed in its entirety. Subsection 115 of Section 2.4 established a forty miles per hour speed limit on Morgan Hill Drive between El Chimisal Road and Villa Helena Street.

Section 6. Subsection 123 of Section 2.4 of Ordinance 452 adopted on May 03, 2011, pursuant to Ordinance No. 452.229, is repealed in its entirety. Subsection 123 of Section 2.4 established a forty miles per hour speed limit on Morgan Hill Drive between El Chimisal Road and Villa Helena Street.

Section 7. Subsection 138 of Section 2.4 of Ordinance 452 adopted on August 20, 2013, pursuant to Ordinance No. 452.234, is repealed in its entirety. Subsection 138 of Section 2.4 established a forty miles per hour speed limit on Morgan Hill Drive between Villa Helena Street and 260 feet north of Coppola Street.



Section 8. Subsection 95 of Section 2.5 of Ordinance 452 adopted on May 11, 2004, pursuant to Ordinance No. 452.218, is repealed in its entirety. Subsection 95 of Section 2.5 established a forty-five miles per hour speed limit on Ramon Road between Bob Hope Drive and Monterey Avenue.

Section 9. Subsection 105 of Section 2.5 of Ordinance 452 adopted on March 29, 2005, pursuant to Ordinance No. 452.220, is repealed in its entirety. Subsection 105 of Section 2.5 established a forty-five miles per hour speed limit on Ramon Road between Monterey Avenue and Desert Moon Drive.

Section 10. Subsection 104 of Section 2.5 of Ordinance 452 adopted on March 29, 2005, pursuant to Ordinance No. 452.220, is repealed in its entirety. Subsection 104 of Section 2.5 established a forty-five miles per hour speed limit on Pourroy Road between Murrieta Hot Springs Road and Serrento Drive.

Section 11. Subsection 39 of Section 2.6 of Ordinance 452 adopted on May 11, 2004, pursuant to Ordinance No. 452.218, is repealed in its entirety. Subsection 39 of Section 2.6 established a fifty miles per hour speed limit on Washington Street between Harley John Road and Markham Street.

Section 12. Subsection 44 of Section 2.6 of Ordinance 452 adopted on March 29, 2005, pursuant to Ordinance No. 452.220, is repealed in its entirety. Subsection 44 of Section 2.6 established a fifty miles per hour speed limit on Washington Street between Markham Street and Mariposa Avenue.

Section 13. Subsection 46 of Section 2.6 of Ordinance 452 adopted on March 29, 2005, pursuant to Ordinance No. 452.220, is repealed in its entirety. Subsection 46 of Section 2.6 established a fifty miles per hour speed limit on Pourroy Road between Serrento Drive and Auld Road.

Section 14. Subsection 13 of Section 2.7 of Ordinance 452 adopted on May 11, 2004, pursuant to Ordinance No. 452.218, is repealed in its entirety. Subsection 13 of Section 2.7 established a fifty-five miles per hour speed limit on Ramon Road between Los Alamos Road and Bob Hope Drive.

Section 15. This ordinance shall take effect 30 days after its adoption.

John F. Tavaglione, Chairman of the Board

I HEREBY CERTIFY that at a regular meeting of the Board of Supervisors of said County, held on **December 12, 2017**, the foregoing Ordinance consisting of fifteen (15) sections was adopted by said Board by the following vote:

AYES: Jeffries, Tavaglione, Perez and Ashley  
NAYS: None  
ABSENT: Washington

Kecia Harper-Ihem, Clerk of the Board  
By: Cecilia Gil, Board Assistant



CALL (951) 368-9222  
EMAIL legals@pe.com

# THE PRESS-ENTERPRISE

DATE	ORDER NUMBER	PONumber	PRODUCT	SIZE	Amount
12/23/17	0011055794		PE Riverside	3 x 148 Li	577.20

Invoice text: Adoption of Ord. NO. 452.243

RECEIVED RIVERSIDE COUNTY  
 CLERK OF SUPERVISORS  
 2018 JAN -2 PM 1:40

*Transp.  
3.44 of 12/12/17*

Placed by: Cecilia Gil

## Legal Advertising Memo Invoice

<b>BALANCE DUE</b>
577.20

SALES CONTACT INFORMATION	ADVERTISER INFORMATION			
	BILLING DATE	BILLED ACCOUNT NUMBER	ADVERTISER/CLIENT NUMBER	ADVERTISER/CLIENT NAME
Nick Eller 951-368-9229	12/23/2017	5209148	5209148	BOARD OF SUPERVISORS



## THE PRESS-ENTERPRISE

Legal Advertising Memo Invoice

PLEASE DETACH AND RETURN THIS PORTION WITH YOUR REMITTANCE

ADVERTISER/CLIENT NAME		
BOARD OF SUPERVISORS		
BILLING DATE	BILLED ACCOUNT NUMBER	ADVERTISER/CLIENT NUMBER
12/23/2017	5209148	5209148
BALANCE DUE	ORDER NUMBER	TERMS OF PAYMENT
577.20	0011055794	DUE UPON RECEIPT

BILLING ACCOUNT NAME AND ADDRESS

REMITTANCE ADDRESS

BOARD OF SUPERVISORS  
COUNTY OF RIVERSIDE  
'PO BOX 1147'  
RIVERSIDE, CA 92502

CALIFORNIA NEWSPAPERS PARTNERSHIP  
Riverside Press-Enterprise  
PO BOX 54880  
LOS ANGELES CA 90054-0880

# THE PRESS-ENTERPRISE

1825 Chicago Ave, Suite 100  
Riverside, CA 92507  
951-684-1200  
951-368-9018 FAX

**PROOF OF PUBLICATION**  
(2010, 2015.5 C.C.P)

Publication(s): The Press-Enterprise

PROOF OF PUBLICATION OF

Ad Desc.: Adoption of Ord. NO. 452.243 /

I am a citizen of the United States. I am over the age of eighteen years and not a party to or interested in the above entitled matter. I am an authorized representative of THE PRESS-ENTERPRISE, a newspaper in general circulation, printed and published daily in the County of Riverside, and which newspaper has been adjudicated a newspaper of general circulation by the Superior Court of the County of Riverside, State of California, under date of April 25, 1952, Case Number 54446, under date of March 29, 1957, Case Number 65673, under date of August 25, 1995, Case Number 267864, and under date of September 16, 2013, Case Number RIC 1309013; that the notice, of which the annexed is a printed copy, has been published in said newspaper in accordance with the instructions of the person(s) requesting publication, and not in any supplement thereof on the following dates, to wit:

**12/23/2017**

I certify (or declare) under penalty of perjury that the foregoing is true and correct.

Date: December 23, 2017  
At: Riverside, California



Legal Advertising Representative, The Press-Enterprise

BOARD OF SUPERVISORS  
COUNTY OF RIVERSIDE  
PO BOX 1147  
RIVERSIDE, CA 92502

Ad Number: 0011055794-01

P.O. Number:

**Ad Copy:**  
BOARD OF SUPERVISORS OF THE COUNTY OF RIVERSIDE,  
STATE OF CALIFORNIA

**ORDINANCE NO. 452.243**  
AN ORDINANCE OF THE COUNTY OF RIVERSIDE  
AMENDING ORDINANCE NO. 452  
RELATING TO PRIMA FACIE SPEED LIMITS

The Board of Supervisors of the County of Riverside ordains as follows:

Section 1. Section 2.3 of Ordinance No. 452, entitled "Thirty-five miles per hour," is hereby amended to add new subsection 134 to read as follows:

"134. On Citrus Street from Northgate Street to a point 800 feet west of Northgate Street, a total distance of approximately 0.15 miles, in the Highgrove area."

Section 2. Section 2.4 of Ordinance No. 452, entitled "Forty miles per hour," is hereby amended to add new subsection 152 to read as follows:

"152. On Morgan Hill Drive between El Chimisal Road and a point 260 feet north of Coppola Street, a total distance of approximately 1.50 miles, in the Temecula area."

Section 3. Section 2.5 of Ordinance No. 452, entitled "Forty-five miles per hour," is hereby amended to add new subsections 174, 175, 176, 177, and 178 to read as follows:

"174. On Barton Street between Nandina Avenue and Mariposa Avenue, a total distance of approximately 0.50 miles, in the Riverside area.

175. On Pourroy Road between Murrieta Hot Springs Road and Auld Road, a total distance of approximately 2.20 miles, in the French Valley area.

176. On Ramon Road between Desert Moon Drive and a point 1,900 feet west of Varner Road, a total distance of approximately 1.55 miles, in the Thousand Palms area.

177. On Dunlap Drive between Nueva Road and Orange Avenue, a total distance of approximately 1.0 mile, in the Perris area.

178. On Citrus Heights Drive between McAllister Street and a point 2,450 feet north of McAllister Street, a total distance of approximately 0.43 miles, in the Riverside area."

Section 4. Section 2.6 of Ordinance No. 452, entitled "Fifty miles per hour," is hereby amended to add new subsection 90 to read as follows:

"90. On Washington Street between Harley John Road and Mariposa Avenue, a total distance of approximately 1.50 miles, in the Lake Mathews area."

Section 5. Subsection 115 of Section 2.4 of Ordinance 452 adopted on October 05, 2010, pursuant to Ordinance No. 452.228, is repealed in its entirety. Subsection 115 of Section 2.4 established a forty miles per hour speed limit on Morgan Hill Drive between El Chimisal Road and Villa Helena Street.

Section 6. Subsection 123 of Section 2.4 of Ordinance 452 adopted on May 03, 2011, pursuant to Ordinance No. 452.229, is repealed in its entirety. Subsection 123 of Section 2.4 established a forty miles per hour speed limit on Morgan Hill Drive between El Chimisal Road and Villa Helena Street.

Section 7. Subsection 138 of Section 2.4 of Ordinance 452 adopted on August 20, 2013, pursuant to Ordinance No. 452.234, is repealed in its entirety. Subsection 138 of Section 2.4 established a forty miles per hour speed limit on Morgan Hill Drive between Villa Helena Street and 260 feet north of Coppola Street.

Section 8. Subsection 95 of Section 2.5 of Ordinance 452 adopted on May 11, 2004, pursuant to Ordinance No. 452.218, is repealed in its entirety. Subsection 95 of Section 2.5 established a forty-five miles per hour speed limit on Ramon Road between Bob Hope Drive and Monterey Avenue.

Section 9. Subsection 105 of Section 2.5 of Ordinance 452 adopted on March 29, 2005, pursuant to Ordinance No. 452.220, is repealed in its entirety. Subsection 105 of Section 2.5 established a forty-five miles per hour speed limit on Ramon Road between Monterey Avenue and Desert Moon Drive.

Section 10. Subsection 104 of Section 2.5 of Ordinance 452 adopted on March 29, 2005, pursuant to Ordinance No. 452.220, is repealed in its entirety. Subsection 104 of Section 2.5 established a forty-five miles per hour speed limit on Pourroy Road between Murrieta Hot Springs Road and Serrento Drive.

Section 11. Subsection 39 of Section 2.6 of Ordinance 452 adopted on May 11, 2004, pursuant to Ordinance No. 452.218, is repealed in its entirety. Subsection 39 of Section 2.6 established a fifty miles per hour speed limit on Washington Street between Harley John Road and Markham Street.

Section 12. Subsection 44 of Section 2.6 of Ordinance 452 adopted on March 29, 2005, pursuant to Ordinance No. 452.220, is repealed in its entirety. Subsection 44 of Section 2.6 established a fifty miles per hour speed limit on Washington Street between Markham Street and Mariposa Avenue.

Section 13. Subsection 46 of Section 2.6 of Ordinance 452 adopted on March 29, 2005, pursuant to Ordinance No. 452.220, is repealed in its entirety. Subsection 46 of Section 2.6 established a fifty miles per hour speed limit on Pourroy Road between Serrento Drive and Auld Road.

Section 14. Subsection 13 of Section 2.7 of Ordinance 452 adopted on May 11, 2004, pursuant to Ordinance No. 452.218, is repealed in its entirety. Subsection 13 of Section 2.7 established a fifty-five miles per hour speed limit on Ramon Road between Los Alamos Road and Bob Hope Drive.

Section 15. This ordinance shall take effect 30 days after its adoption.

John F. Tavaglione, Chairman of the Board

I HEREBY CERTIFY that at a regular meeting of the Board of Supervisors of said County, held on **December 12, 2017**, the foregoing Ordinance consisting of fifteen (15) sections was adopted by said Board by the following vote:

AYES: Jeffries, Tavaglione, Perez and Ashley  
NAYS: None  
ABSENT: Washington

Kecia Harper-Ihem, Clerk of the Board  
By: Cecilia Gil, Board Assistant