

**SUBMITTAL TO THE BOARD OF SUPERVISORS
COUNTY OF RIVERSIDE, STATE OF CALIFORNIA**



ITEM
9.4
(ID # 6044)

MEETING DATE:

Tuesday, February 27, 2018


FROM : TLMA-TRANSPORTATION:

SUBJECT: TRANSPORTATION AND LAND MANAGEMENT AGENCY/TRANSPORTATION:
Public Hearing on Landscaping and Lighting Maintenance District No. 89-1
Consolidated, Annexation of Zone 199 (French Valley) District 3 [\$9,094];
L&LMD No. 89-1 C – 100%.

RECOMMENDED MOTION: That the Board of Supervisors:

1. With regard to the annexation of Zone 199 to Landscaping and Lighting Maintenance District No. 89-1-Consolidated, conduct the public hearing; and,
2. After closing the public hearing, direct the Director of Transportation, or his designee, who the Board of Supervisors finds to be an impartial person as that term is used in Section 53753(e) of the Government Code, to tally all ballots received prior to the close of the public hearing. All ballots received prior to the close of the public hearing will be tallied at 10:00 a.m. on Wednesday, February 27, 2018 in Conference Room C on the 8th Floor of the County Administrative Center, 4080 Lemon Street, Riverside, California. Staff is directed to cause the appropriate resolution, based on the election tally, to be prepared and returned to the Board of Supervisors for its consideration.

ACTION: Policy


Patricia Romo, Director of Transportation 7/31/2018

MINUTES OF THE BOARD OF SUPERVISORS

On motion of Supervisor Tavaglione, seconded by Supervisor Perez and duly carried by unanimous vote, IT WAS ORDERED that the above matter is approved as recommended.

Ayes: Jeffries, Tavaglione, Washington, Perez and Ashley
Nays: None
Absent: None
Date: February 27, 2018
xc: Transp.

Kecia Harper-Ihem
Clerk of the Board

By: 
Deputy

**SUBMITTAL TO THE BOARD OF SUPERVISORS COUNTY OF RIVERSIDE,
STATE OF CALIFORNIA**

FINANCIAL DATA	Current Fiscal Year:	Next Fiscal Year:	Total Cost:	Ongoing Cost
COST	\$ 0	\$ 9,094	\$ N/A	\$ 9,094
NET COUNTY COST	\$ 0	\$ 0	\$ 0	\$ 0
SOURCE OF FUNDS: L&LMD No. 89-1-C – 100% There are no General Funds used in this project.			Budget Adjustment:	N/A
			For Fiscal Year:	18/19

CEO RECOMMENDATION: Approve

BACKGROUND:

Summary

Pursuant to the Landscaping and Lighting Act of 1972 and Resolution 2017-183 adopted December 12, 2017, the Board of Supervisors noticed a public hearing for February 27, 2018, to receive testimony regarding the Annexation of Zone 199 to Landscaping and Lighting Maintenance District No. 89-1-Consolidated (L&LMD No. 89-1-C). Annexation of Zone 199 will fund the maintenance and servicing of runoff catch basin filters and traffic signals within public rights-of-way located easterly of Washington Street, southeasterly of Brookridge Land and westerly of Sally Street in the French Valley area and includes 132 single-family residential lots.

On December 13, 2017 a notice of the public hearing and information sheet, a mail-in ballot, an impartial analysis, and a copy of Resolution No. 2017-183 was mailed to all property owners within Zone 199, proposed for annexation to L&LMD No. 89-1-C. Pursuant to the notice, all ballots must be returned prior to the conclusion of the public hearing.

Notice of the public hearing was also given by publication of a certified copy of Resolution No. 2017-183 in an appropriate newspaper at least ten (10) days prior to the public hearing date and by posting a certified copy of the Resolution No. 2017-183 on the official bulletin board customarily used by the Board of Supervisors for the posting of notices and in two (2) other public locations within the County.

Impact on Residents and Businesses

The new assessment is for the purpose of providing the maintenance and servicing of runoff catch basin filters and traffic signals within public right-of-way.

Only the residential property owners within the proposed boundaries of Zone 199, which are represented by Tract Map No. 33423, as described in the attached Exhibit "A" (a two page exhibit containing a description and diagram) are impacted by the cost of this annexation. The property owners within the proposed boundaries of Zone 199 have petitioned the County of Riverside to annex their property to L&LMD No. 89-1-C and understand that this annexation will result in an assessment on their property to fund the maintenance and servicing of the aforementioned improvements (runoff catch basin filters and traffic signals).

SUPPLEMENTAL:

**SUBMITTAL TO THE BOARD OF SUPERVISORS COUNTY OF RIVERSIDE,
STATE OF CALIFORNIA**

Additional Fiscal Information

The proposed budget for fiscal year 2018-19 for Zone 199 is \$9,093.50. This will result in an assessment for fiscal year 2018-19 within Zone 199 of \$68.88 per parcel. The annual assessment may be adjusted annually by the greater of 2% or the cumulative percentage increase in the Consumer Price Index for all Urban Consumers (CPI-U), if any, as it stands as of March of each year over the base index for March of 2017.

Contract History and Price Reasonableness

N/A

ATTACHMENTS:

Exhibit A



Gregory V. Priapros, Director County Counsel 2/1/2018

EXHIBIT "A"

DESCRIPTION OF BOUNDARIES

The boundaries of Zone 199 to be annexed into Landscaping and Lighting Maintenance District No. 89-1-Consolidated, of the County of Riverside, are coterminous with the boundaries of APN 476-090-002, 476-090-003, 476-090-004, 476-090-005, 476-090-006, 476-090-007, 476-090-008, 476-090-009, 476-090-010 & 476-090-011 as shown on Assessment Roll in the County of Riverside, State of California in Fiscal Year 2017-18.

1
2
3
4
5
6
7
8
9
10
11
12
13
14
15
16
17
18
19
20
21
22
23
24

LANDSCAPING AND LIGHTING MAINTENANCE DISTRICT NO. 89-1-CONSOLIDATED

ZONE 199

PORTION OF SECTION 28, T.6S., R.2W.


TRACT MAP NO. 33423 M1

10 PARCELS

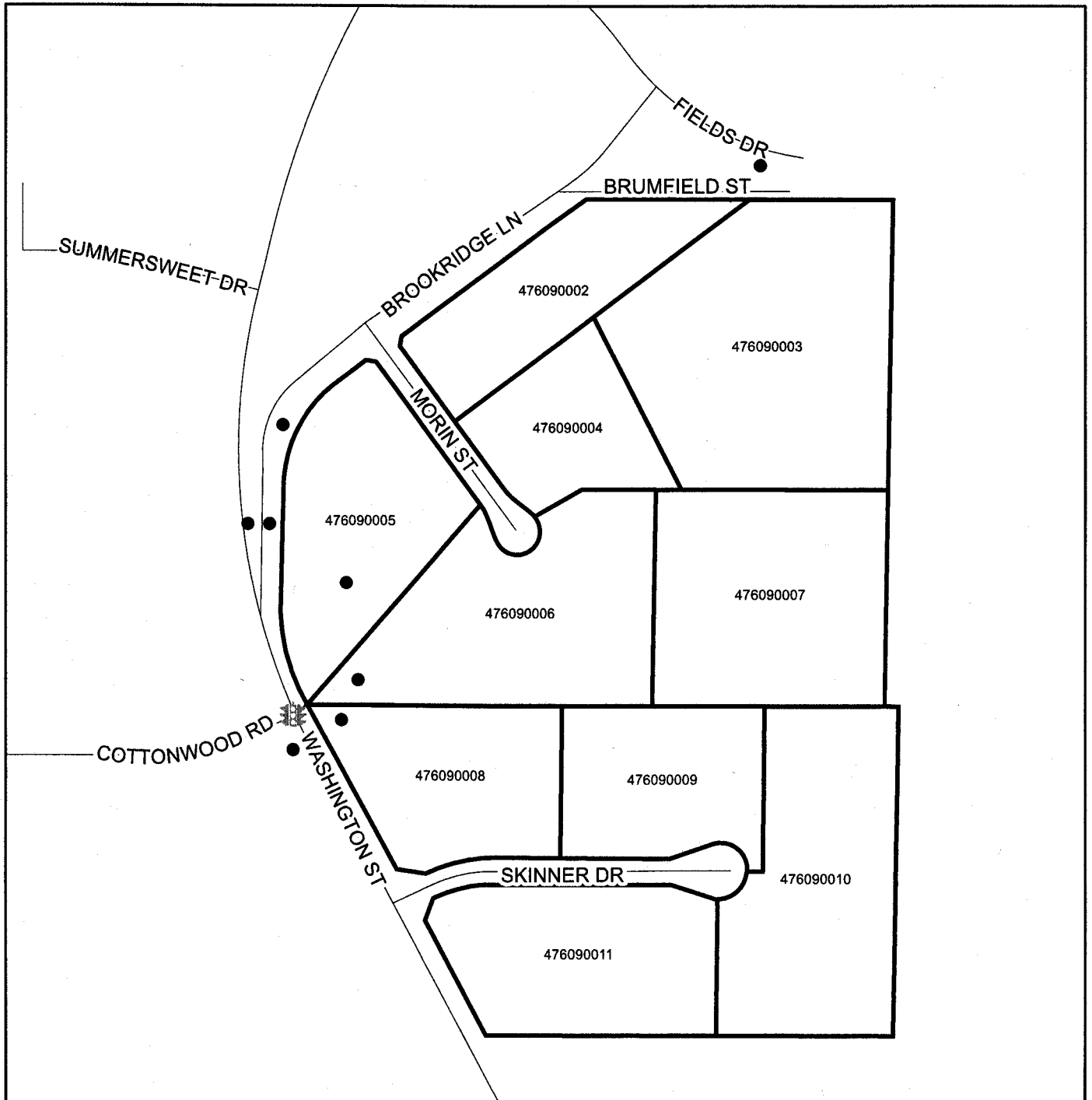


The County of Riverside assumes no warranty or legal responsibility for the information contained on this map. Data and information represented on this map is subject to updates, modifications and may not be complete or appropriate for all purposes. County GIS and other sources should be queried for the most current information. Do not copy or reuse this map.

Printed by bhahn on 11/7/2017



ASSESSMENT DIAGRAM




ZONE 199 BOUNDARY



DENOTES FUTURE MAINTAINED TRAFFIC SIGNAL

DENOTES MAINTAINED FOSSIL FILTER

SUBMITTAL TO THE BOARD OF SUPERVISORS
COUNTY OF RIVERSIDE, STATE OF CALIFORNIA



ITEM
3.42
(ID # 5124)

MEETING DATE:

Tuesday, December 12, 2017


FROM : TLMA-TRANSPORTATION:

SUBJECT: TRANSPORTATION AND LAND MANAGEMENT AGENCY/ TRANSPORTATION:
Initiate proceedings for the Annexation of Zone 199 (French Valley) to
Landscaping and Lighting Maintenance District No. 89-1-Consolidated, District 3
[\$9,094]; L&LMD No. 89 1 C – 100%; (Set for Public Hearing February 27, 2018)
(Clerk to Advertise)

RECOMMENDED MOTION: That the Board of Supervisors:

1. Adopt Resolution No. 2017-182 a Resolution of the County of Riverside initiating proceedings for the annexation of Zone 199 to Landscaping and Lighting Maintenance District No. 89-1-Consolidated and ordering preparation of the Engineer's Report regarding the proposed annexation of Zone 199; and
2. Adopt Resolution No. 2017-183, a Resolution of the County of Riverside declaring its intent to order the annexation of Zone 199 to Landscaping and Lighting Maintenance District No. 89-1-Consolidated of the County of Riverside pursuant to the Landscaping and Lighting Act of 1972 for the maintenance and servicing of fossil filters and traffic signals; and
3. Set the time and place of the public hearing on the annexation of Zone 199, ordering a mailed ballot election; and directing notice of the public hearing and ballot be mailed pursuant to Article XIIID of the California Constitution. (Clerk to Advertise)


ACTION: Clerk to Advertise, Set for Hearing


Patricia Romo, Director of Transportation 11/15/2017

MINUTES OF THE BOARD OF SUPERVISORS

On motion of Supervisor Tavaglione, seconded by Supervisor Jeffries and duly carried, IT WAS ORDERED that the above matter is approved as recommended, and is set for public hearing Tuesday, February 27, 2018 at 9:00 a.m. or as soon as possible thereafter.

Ayes: Jeffries, Tavaglione, Perez and Ashley
Nays: None
Absent: Washington
Date: December 12, 2017
xc: Transp., COB

Kecia Harper-Ihem
Clerk of the Board
By 
Deputy

**SUBMITTAL TO THE BOARD OF SUPERVISORS COUNTY OF RIVERSIDE,
STATE OF CALIFORNIA**

COST	\$ 0	\$ 9,094	\$ N/A	\$ 9,094
NET COUNTY COST	\$ 0	\$ 0	\$ 0	\$ 0
SOURCE OF FUNDS: L&LMD No. 89-1-C – 100%			Budget Adjustment: N/A	
There are no General Funds used in this project.			For Fiscal Year: 18/19	

C.E.O. RECOMMENDATION: Approve

BACKGROUND:

Summary

Landscaping and Lighting Maintenance Districts (L&LMD's) are formed for the purpose of creating a funding mechanism to pay for the installation and maintenance of landscaping, streetlights, traffic signals, drainage inlet water quality filters, decorative fencing, and other roadside features within the road right of way. Within an established L&LMD, zones are created for specific developments, a fee structure is developed specific to the features within that zone, and the zone is then assessed through a tax levy on annual basis for the installation and maintenance of the features within that particular zone.

L&LMD No. 89-1-C was formed in 1994, Resolution No. 94-389, and currently consists of 124 individual zones with different fee structures spread throughout Riverside County. The residential property owner of Tract Map No. 33423, as described in the attached Exhibit "A", has petitioned the County to annex their property into L&LMD No. 89-1-C, creating Zone 199. The boundaries of Zone 199 will encompass the entire Tract Map No. 33423 and will include the maintenance and servicing of fossil filters and traffic signals.

Adoption of Resolution No. 2017-182 appoints the Director of the Transportation Department, or his designee, as the Engineer to prepare a Report regarding the proposed annexation of Zone 199 to Landscaping and Lighting Maintenance District No. 89-1-Consolidated ("L&LMD No. 89-1-C").

Resolution No. 2017-183 declares the Board of Supervisors' intention of ordering the annexation of Zone 199 to L&LMD No. 89-1-C. The annexation of Zone 199 to L&LMD No. 89-1-C will fund the maintenance and servicing of fossil filters and traffic signals within public right-of-way located easterly of Washington Street, southeasterly of Brookridge Land and westerly of Sally Street in the French Valley area and includes 132 single-family residential lots.

Consistent with the Board of Supervisors' direction regarding compliance with Article XIII D of the California Constitution and the Landscaping and Lighting Act of 1972, the attached resolutions have been prepared and a public hearing scheduled for 9:30 a.m. on February 27, 2018 to receive testimony for and against the proposed assessment. Each property owner

**SUBMITTAL TO THE BOARD OF SUPERVISORS COUNTY OF RIVERSIDE,
STATE OF CALIFORNIA**

within the proposed Zone 199 will receive a notice of the public hearing and mail-in ballot, an impartial analysis, a copy of Resolution No. 2017-183, and an information sheet.

Ballots must be returned prior to the conclusion of the public hearing. If, at the time designated for the tabulation of the ballots, the ballots submitted in favor of the annexation and levy of the assessment exceed the ballots submitted in opposition of said annexation and levy, Zone 199 will be annexed to L&LMD No. 89-1-C.

The individuals/entities which own all of the property within the proposed boundaries of Zone 199 have executed a "Waiver and Consent Regarding Date of Assessment Ballot Election" allowing for the election and public hearing to be held on February 27, 2018.

Reference

At the direction of the County of Riverside Board of Supervisors, L&LMD No. 89-1-C was formed in 1994 by Resolution No. 94-389 authorizing the annexation of new zones into L&LMD No. 89-1-C for the purpose of levying assessments to pay for the installation and maintenance of landscaping, streetlights and other right-of-way approved improvements.

The zone specific Engineer's Report for fiscal year 2018-19 was prepared in compliance with the requirement of Article 4, Chapter, 1, of the Landscaping and Lighting Act of 1972, which is Part 2, Division 15 of the California Streets and Highways Code. The County initiates annexation proceedings for the annual levy of assessments by passing a resolution, which proposes the new levy under the Landscaping and Lighting Act of 1972. This resolution also describes the improvements, describes the location of the zone within the District and finally orders an engineer, who is a registered professional engineer, certified by the State of California, to prepare and file a detailed report.

In November 1996, California voters passed Proposition 218, Right to Vote on Taxes Act which added Articles XIII C and XIII D to the California Constitution, new procedures must be followed to levy annual assessments under the Landscaping and Lighting Act of 1972. A County may levy annual assessments for an assessment district after complying with the requirements of the Landscaping and Lighting Act of 1972, and the provisions of Proposition 218 Right to Vote on Taxes Act.

Impact on Residents and Businesses

The new assessment is for the purpose of providing the maintenance and servicing of fossil filters and traffic signals within public right-of-way.

Only the residential property owners within the proposed boundaries of Zone 199, which are represented by Tract Map No. 33423, as described in the attached Exhibit "A" (a two page exhibit containing a description and diagram) are impacted by the cost of this annexation. By

**SUBMITTAL TO THE BOARD OF SUPERVISORS COUNTY OF RIVERSIDE,
STATE OF CALIFORNIA**

setting up an assessment for the maintenance of certain infrastructure required by the development, the County requires that the development pay for its maintenance impact, rather than the obligation falling upon public funding sources.

SUPPLEMENTAL:

Additional Fiscal Information

The proposed budget for fiscal year 2018-19 for Zone 199 is \$9,093.50. This will result in an assessment for fiscal year 2018-19 within Zone 199 of approximately \$70 per parcel. The annual assessment may be adjusted annually by the greater of 2% or the cumulative percentage increase in the Consumer Price Index for all Urban Consumers (CPI-U), if any, as it stands as of March of each year over the base index for March of 2017.

Contract History and Price Reasonableness

N/A

ATTACHMENTS:

- A. Location Map
- B. Exhibit A
- C. Resolution No. 2017-182
- D. Resolution No. 2017-183
- E. Engineer's Report


Melissa Noone, Associate Management Analyst

12/5/2017


Gregory V. Priamos, Director County Counsel

11/28/2017



OFFICE OF THE
CLERK OF THE BOARD OF SUPERVISORS
1st FLOOR, COUNTY ADMINISTRATIVE CENTER
P.O. BOX 1147, 4080 LEMON STREET
RIVERSIDE, CA 92502-1147
PHONE: (951) 955-1060 FAX: (951) 955-1071

KECIA HARPER-IHEM
Clerk of the Board of Supervisors

KIMBERLY A. RECTOR
Assistant Clerk of the Board

February 8, 2018

THE PRESS ENTERPRISE
ATTN: LEGALS
PO BOX 792
RIVERSIDE, CA 92501

TEL: (951) 368-9229
E-MAIL: legals@pe.com

RE: NOTICE OF PUBLIC HEARING: RESOLUTION 2017-183 ZONE 199

To Whom It May Concern:

Attached is a copy for publication in your newspaper for ONE (1) TIME on **Wednesday, February 14, 2018.**

We require your affidavit of publication immediately upon completion of the last publication.

Your invoice must be submitted to this office, **WITH TWO CLIPPINGS OF THE PUBLICATION.**

NOTE: PLEASE COMPOSE THIS PUBLICATION INTO A SINGLE COLUMN FORMAT.

Thank you in advance for your assistance and expertise.

Sincerely,

Cecilia Gil

Board Assistant to:
KECIA HARPER-IHEM, CLERK OF THE BOARD

Gil, Cecilia

From: Legals <legals@pe.com>
Sent: Thursday, February 8, 2018 8:31 AM
To: Gil, Cecilia
Subject: Re: FOR PUBLICATION: Res. 2017-183 Zone 199

Received for publication on 2/14. Proof with cost to follow.

Nick Eller

Legal Advertising Phone: **951-368-9222** / Fax: **951-368-9018** / E-mail: legals@pe.com
****Employees of The Press-Enterprise are not able to give legal advice of any kind****
Standard Deadlines are 10:30am, 3 business days prior to the day you would like to publish

The Press-Enterprise PE.com / La Prensa

On Thu, Feb 8, 2018 at 8:17 AM, Gil, Cecilia <CCGIL@rivco.org> wrote:

Good morning! Notice of Public Hearing for publication on Wednesday, Feb. 14, 2018. Please confirm.
THANK YOU!

Cecilia Gil


Board Assistant

Clerk of the Board of Supervisors

4080 Lemon St., 1st Floor, Room 127

Riverside, CA 92501

(951) 955-8464 Mail Stop# 1010



NOTICE: This communication is intended for the use of the individual or entity to which it is addressed and may contain information that is privileged, confidential and exempt from disclosure under applicable law. If the reader of this communication is not the intended recipient or the employee or agent responsible for delivering this communication to the

NOTICE OF PUBLIC HEARING BEFORE THE BOARD OF SUPERVISORS OF THE COUNTY OF RIVERSIDE

NOTICE IS HEREBY GIVEN that a public hearing at which all interested persons will be heard, will be held before the Board of Supervisors of Riverside County, California, on the 1st Floor, County Administrative Center, Board of Supervisors Chambers, 4080 Lemon Street, Riverside, on **Tuesday, February 27, 2018 at 9:00 a.m.** to consider the following:

RESOLUTION NO. 2017-183

RESOLUTION OF THE BOARD OF SUPERVISORS OF THE COUNTY OF RIVERSIDE DECLARING ITS INTENT TO ORDER THE ANNEXATION OF ZONE 199 TO LANDSCAPING AND LIGHTING MAINTENANCE DISTRICT NO. 89-1-CONSOLIDATED OF THE COUNTY OF RIVERSIDE PURSUANT TO THE LANDSCAPING AND LIGHTING ACT OF 1972 FOR THE MAINTENANCE AND SERVICING OF FOSSIL FILTERS AND TRAFFIC SIGNALS; ADOPTING THE PRELIMINARY ENGINEER'S REPORT; GIVING NOTICE OF AND SETTING THE TIME AND PLACE OF THE PUBLIC HEARING ON THE THE ANNEXATION OF ZONE 199 ; ORDERING AN ASSESSMENT PROCEEDING; ORDERING A MAILED BALLOT ELECTION; AND DIRECTING NOTICE OF THE PUBLIC HEARING AND THE ASSESSMENT BALLOT TO BE MAILED PURSUANT TO SAID ACT AND ARTICLE XIID OF THE CALIFORNIA CONSTITUTION AND SECTION 4000 OF THE ELECTIONS CODE

WHEREAS, the Board of Supervisors (hereinafter the "Board of Supervisors") of the County of Riverside (hereinafter the "County") has adopted Resolution No. 2017-182 on December 12, 2017 initiating proceedings for the annexation of Zone 199 (hereinafter "Zone 199"), as described and shown in Exhibit "A", which is attached hereto and incorporated herein, to Landscaping and Lighting Maintenance District No. 89-1-Consolidated of the County of Riverside, State of California, (hereinafter "L&LMD No. 89-1-C") pursuant to the Landscaping and Lighting Act of 1972 (hereinafter the "Act"), which is Part 2 (commencing with Section 22500) of Division 15 of the Streets and Highways Code (hereinafter the "Street and Highways Code"), and ordering the preparation of a report (hereinafter the "Report") regarding the proposed annexation of Zone 199 and the assessments to be levied within Zone 199 each fiscal year beginning fiscal year 2018-19 for the maintenance and servicing of fossil filters and traffic signals within the public right-of-way within said Zone; and

WHEREAS, such proceedings shall comply with the requirements of Article XIID of the California Constitution (hereinafter "Article XIID:"), the Act, and Section 4000 of the Elections Code requiring voter approval of the proposed assessment to be levied by L&LMD No. 89-1-C for Zone 199; and

WHEREAS, the Board of Supervisors by Resolution No. 2017-182 directed the Director of the Transportation Department, or his designee (hereinafter the "Engineer"), to prepare and file the Report with the Clerk of the Board of Supervisors in accordance with Sections 22608 and 22585 et. seq. of the Street and Highways Code and Section 4 of Article XIID; and

WHEREAS, said Engineer has filed the Report with the Clerk of the Board of Supervisors and the Report has been presented to and considered by the Board of Supervisors; and

WHEREAS, the Applicants have executed a "Waiver and Consent Regarding Date of Assessment Ballot Election" allowing for the election to be held on February 27, 2018; and

WHEREAS, it is necessary that the Board of Supervisors adopt a resolution of intention pursuant to Section 22624 of the Streets and Highways Code, which fixes and gives notice, pursuant to Section 22626 of the Streets and Highways Code, of the time and place of a public hearing on said Report, the annexation of Zone 199, and the assessments to be levied on parcels within Zone 199 beginning in fiscal year 2018-19;

NOW, THEREFORE, BE IT RESOLVED, FOUND, DETERMINED AND ORDERED by the Board of Supervisors in regular session assembled on December 12, 2017 as follows:

Section 1. Findings. The Board of Supervisors, after reviewing the Report, finds that:

(a) The foregoing recitals are true and correct;

(b) The Report contains all matters required by Sections 22565 through 22574 of the Streets and Highways Code and Section 4 of Article XIID and may, therefore, be approved by the Board of Supervisors;

(c) The annual assessment for fiscal year 2018-19 on all parcels within Zone 199 will be \$68.88 per parcel.

Section 2. Intent. The Board of Supervisors hereby declares its intention to order the annexation of Zone 199, as described and shown in Exhibit "A", to L&LMD No. 89-1-C, and to levy and collect an annual assessment on all assessable lots and parcels of property within Zone 199 commencing with the fiscal year 2018-19 as set forth in the Report. The Report expressly states that there are no parcels or lots within Zone 199 that are owned by a federal, state or other local governmental agency that will benefit from the services to be financed by the annual assessments. The annual assessments will be collected at the same time and in the same manner as property taxes are collected, and all laws providing for the collection and enforcement of property taxes shall apply to the collection and enforcement of said assessments.

Section 3. Boundaries. All the property within boundaries of Zone 199 is proposed to be annexed to L&LMD No. 89-1-C and shall include that property in the unincorporated area of the County as described and shown in Exhibit "A".

Section 4. Description of Services to be Provided. The services authorized for Zone 199 of L&LMD No. 89-1-C are:

(a) The maintenance and servicing of fossil filters within the public right-of-way including the removal of petroleum hydrocarbons and other pollutants from water runoff; and

(b) Providing electricity to and the maintenance and servicing of traffic signals within the public right-of-way including incidental costs and expenses.

Section 5. Amount to be Levied. The assessment to be levied upon each parcel that benefits from the annexation of Zone 199 to L&LMD No. 89-1-C will be \$68.88 per parcel for fiscal year 2018-19. As stated in the Report, the total budget for Zone 199 for the fiscal year 2018-19 is \$9,093.50; there are 132 parcels that are to be assessed. Each succeeding fiscal year the special assessment may be subject to an annual adjustment that is the greater of two percent (2%) or the cumulative percentage increase, if any, in the Consumer Price Index for all Urban Consumers ("CPI-U") for the Los Angeles-Riverside-Orange County California Standard Metropolitan Statistical area ("Index") published by the Bureau of Labor Statistics of the United States Department of Labor. The annual CPI-U adjustment will be based on the cumulative increase, if any, in the "Index" as it stands on March of each year over the base Index for March of 2017. Any increase larger than the greater of 2% or the CPI-U annual adjustment requires a majority approval of all the property owners in Zone 199. The Board of Supervisors will levy the assessment in each subsequent fiscal year until the Board of Supervisors undertakes proceedings for the dissolution of Zone 199 of L&LMD No. 89-1-C. The annual assessment will fund the services described in Section 4 of this Resolution. For further particulars, reference is to be made to the Report on file in the Office of the Clerk of the Board of Supervisors.

Section 6. The Property to be Annexed. The property to be annexed to L&LMD No. 89-1-C is Zone 199. The boundaries of Zone 199 are located within the unincorporated area of the County and are described and shown in the Report and Exhibit "A".

Section 7. Report. The Report, which is on file with the Clerk of the Board of Supervisors and which has been presented to the Board of Supervisors, is hereby approved. Reference is made to the Report for a full and detailed description of the services, the boundaries of Zone 199, and the annual assessment to be levied upon assessable lots and parcels within Zone 199 proposed to be annexed to L&LMD No. 89-1-C.

Section 8. Public Hearing. The question of whether Zone 199 shall be annexed to L&LMD No. 89-1-C and an annual assessment levied beginning with fiscal year 2018-19 shall be considered at a public hearing (hereinafter the "Public Hearing") to be held on February 27, 2018, at 9:00 a.m. at the meeting room of the Board of Supervisors of the County at 4080 Lemon Street, 1st Floor, Riverside, California.

Section 9. Majority Protest. Each owner of record of property within Zone 199 is to receive by mail an assessment ballot that shall conform to the requirements of Section 4 of Article XIID and Section 4000 of the California Elections Code. The assessment ballots are to be returned prior to the Public Hearing. The agency shall not impose an assessment if there is a majority protest. A majority protest exists if, upon the conclusion of the hearing, ballots submitted in opposition to the assessment exceed the ballots submitted in favor of the assessment. In tabulating the ballots, the ballots shall be weighted according to the proportional financial obligation of the affected property.

Section 10. Information. Any property owner desiring additional information regarding Zone 199 of L&LMD No. 89-1-C, the Report, or the proposed assessment is to contact Ms. Brigitte Hahn, Senior Engineering Technician, Transportation Department of the County of Riverside, 4080 Lemon Street, 8th Floor, Riverside, California, 92501, or by telephone at 951-955-6263, or by e-mail at bhahn@rctlma.org.

Section 11. Notice of the Public Hearing. Notice of Public Hearing with regard to the annexation of Zone 199 to L&LMD No. 89-1-C shall be given consistent with Section 22626 of the Streets and Highways Code and Section 4 of Article XIID. The Clerk of the Board of Supervisors shall give notice of the Public Hearing by causing a certified copy of this Resolution to be published once in an appropriate newspaper at least ten (10) days prior to the date of the Public Hearing that is February 27, 2018. Publication of this Resolution is to be effected by the Clerk of the Board of Supervisors. Notice shall also be given by mailing first-class, postage prepaid, those notices, as prepared by County Counsel, assessment ballot and information sheets as required by Section 4 of Article XIID and Section 4000 of the California Elections Code to all owners of record of property within Zone 199 as shown on the last equalized assessment roll of the County. Mailing is to be made by the Engineer and deposited with the U. S. Post Office at least forty-five (45) days prior to the Public Hearing on February 27, 2018.

Section 12 Effective Date. This Resolution shall take effect from and after its date of adoption.

EXHIBIT "A"
DESCRIPTION OF BOUNDARIES

The boundaries of Zone 199 to be annexed into Landscaping and Lighting Maintenance District No. 89-1-Consolidated, of the County of Riverside, are coterminous with the boundaries of APN 476-090-007, 476-090-006, 476-090-002, 476-090-003, 476-090-011, 476-090-008, 476-090-005, 476-090-010, 476-090-009, 476-090-009, and 476-090-004 as shown on Assessment Roll in the County of Riverside, State of California in Fiscal Year 2017-18.

(INSERT MAP HERE)

ROLL CALL:

AYES: Jeffries, Tavaglione, Perez, and Ashley
NAYS: None
ABSENT: Washington

The foregoing is certified to be a true copy of a resolution duly adopted by said Board of Supervisors on December 12, 2017.

Kecia Harper-Ihem, Clerk of said Board
By: Cecilia Gil, Board Assistant

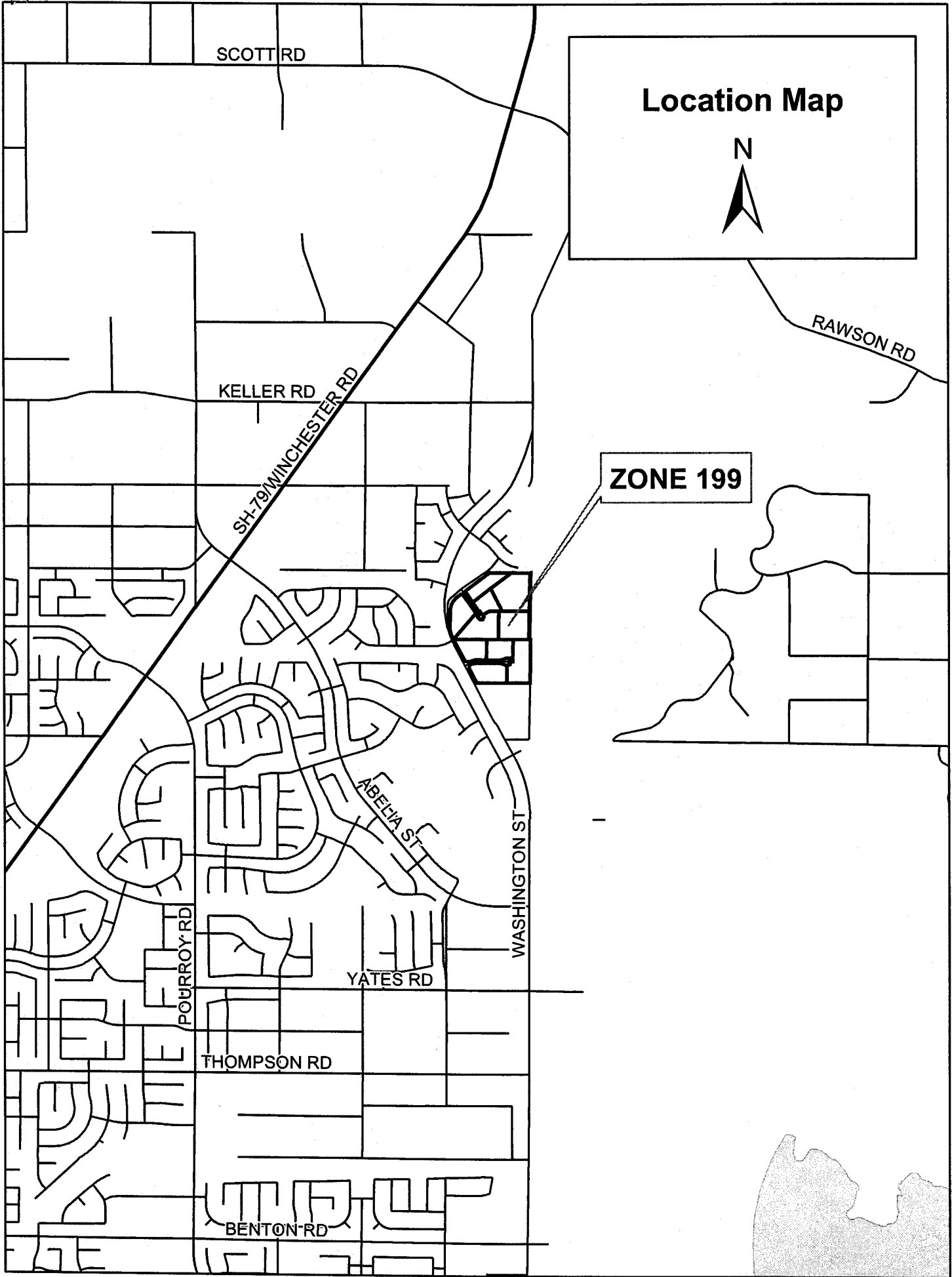
Any person affected by the above matter(s) may submit written comments to the Clerk of the Board before the public hearing or may appear and be heard in support of or opposition to the project at the time of the hearing. If you challenge the above item(s) in court, you may be limited to raising only those issues you or someone else raised at the public hearing described in this notice, or in written correspondence, to the Board of Supervisors at, or prior to, the public hearing.

Please send all written correspondence to: Clerk of the Board, 4080 Lemon Street, 1st Floor, Post Office Box 1147, Riverside, CA 92502-1147.

Alternative formats available upon request to individuals with disabilities. If you require reasonable accommodation, please contact Lisa Wagner at (951) 955-1063, at least 72 hours prior to the hearing.

Dated: February 8, 2018

Kecia Harper-Ihem, Clerk of the Board
By: Cecilia Gil, Board Assistant



SCOTT RD

Location Map



RAWSON RD

KELLER RD

SH-79/WINCHESTER RD

ZONE 199

ABELIA ST

WASHINGTON ST

YATES RD

POURROY RD

THOMPSON RD

BENTON RD

