

**SUBMITTAL TO THE BOARD OF SUPERVISORS  
COUNTY OF RIVERSIDE, STATE OF CALIFORNIA**



**ITEM**  
3.34  
(ID # 6988)

**MEETING DATE:**  
Tuesday, June 5, 2018


**FROM :** TLMA-TRANSPORTATION:

**SUBJECT:** TRANSPORTATION AND LAND MANAGEMENT AGENCY/TRANSPORTATION:  
Approval of the Plans and Specifications and Authorization to Advertise for bid for the Slurry Seal Project at various locations; CEQA Exempt. Districts 1, 2, 3. (Clerk to Advertise). [\$6,048,351]; Local Funds 100%.

**RECOMMENDED MOTION:** That the Board of Supervisors:

1. Find that the Project is categorically exempt from the California Environmental Quality Act (CEQA) pursuant to State CEQA Guidelines Section 15301 (c) - Existing Facilities; and
2. Approve the plans and specifications for the Slurry Seal Projects at various locations in 1st, 2nd and 3rd Districts; and
3. Authorize the Clerk of the Board to advertise for bids to be received by the office of the Director of Transportation and Land Management at the Transportation Annex located at 3525 14th Street, Riverside, CA 92501. All bids must be received up to the hour of 2:00 p.m., Wednesday, June 27, 2018 at which time bids will be opened; and
4. Direct the Clerk of the Board of Supervisors to file the Notice of Exemption with the County Clerk for posting within five (5) working days.

**ACTION:** Policy


  
Patricia Romo, Director of Transportation 5/10/2018

---

**MINUTES OF THE BOARD OF SUPERVISORS**

On motion of Supervisor Tavaglione, seconded by Supervisor Perez and duly carried by unanimous vote, IT WAS ORDERED that the above matter is approved as recommended.

**Ayes:** Jeffries, Tavaglione, Washington, Perez and Ashley  
**Nays:** None  
**Absent:** None  
**Date:** June 5, 2018  
**xc:** Transp., COBcg, Recorder

Kecia Harper-Ihem  
Clerk of the Board  
By   
Deputy  
**3.34**

**SUBMITTAL TO THE BOARD OF SUPERVISORS COUNTY OF RIVERSIDE,  
STATE OF CALIFORNIA**

<b>FINANCIAL DATA</b>	<b>Current Fiscal Year:</b>	<b>Next Fiscal Year:</b>	<b>Total Cost:</b>	<b>Ongoing Cost</b>
<b>COST</b>	\$ 0	\$ 6,048,351	\$ 6,048,351	\$ 0
<b>NET COUNTY COST</b>	\$ 0	\$ 0	\$ 0	\$ 0
<b>SOURCE OF FUNDS:</b> Gas tax/HUTA (100%). There are no General Funds used in this project.			<b>Budget Adjustment:</b> No	
			<b>For Fiscal Year:</b> 18/19	

**C.E.O. RECOMMENDATION:** Approve

**BACKGROUND:**

**Summary**

The slurry seal project will provide preventative maintenance treatment on various roads to extend the life of the pavement and postpone costlier pavement rehabilitation. Preventative maintenance treatment seals small cracks, restores lost flexibility to the pavement surface and helps preserve the underlying pavement structure. This project includes various roads located within the 1st, 2nd and 3rd Supervisorial Districts. The specific roads are listed in "Attachment 1 - List of Roads".

This project proposes Slurry Seal, Cape Seal or Microsurfacing surface treatments, based on existing pavement conditions. Slurry Seal treatment consists of an application of a mixture of asphalt emulsion, aggregates, water and other additives over the existing asphalt pavement surface. This work includes road cleaning, crack repairs, application of slurry seal treatment, installation of new thermoplastic crosswalks, replacement of striping, pavement markings and raised pavement markers. All roads will be swept several times, at specified intervals, after the slurry has been applied. Cape Seal treatment adds a layer of "chips" or small crushed rock (screenings), and the slurry seal is placed over the chips and acts as a "wearing course" in areas of higher vehicle traffic. Finally, micro-surfacing treatment is similar to slurry seal except it uses polymer modified and fast setting asphalt emulsion allowing thicker layers to be placed. The thick layer application allows to fill in ruts commonly found on roads with light to moderate truck traffic.

Associated with pavement treatment work is a requirement from the Americans with Disabilities Act (ADA) for local agencies to remove barriers at pedestrian street crossings and to upgrade existing curb ramps to current accessibility standards whenever a street is being altered. The Federal Highways Administration has classified cape seal and micro-surfacing applications as road alteration work. Slurry seal application is classified as maintenance work and not an alteration. As such, the work included in this project includes the reconstruction of seventy four (74) existing curb ramps. The specific ramp locations are listed in "Attachment 2, - List of ADA Ramps".

The bid documents include the following bid schedules of work:

**SUBMITTAL TO THE BOARD OF SUPERVISORS COUNTY OF RIVERSIDE,  
STATE OF CALIFORNIA**

- Base Bid: Slurry Seal, Cape Seal, or Micro-Surfacing and associated work on selected County maintained roads.
- Alternate Bid Schedule 1: Concrete curb ramps and associated work.
- Alternate Bid Schedule 2: Slurry Seal and associated work on selected City of Lake Elsinore maintained roads.
- Alternate Bid Schedule 3: Slurry Seal and associated work on selected City of Menifee maintained roads.

The Transportation Department will select the contractor based upon the lowest responsive and responsible bid of the sum of all bid schedules.

The adjacent cities were invited to participate in the project to improve their maintained roads which are in close vicinity of the County's slurry seal project. The Cities of Lake Elsinore and Menifee, (Cities) agreed to participate and their respective work is included as alternate bid schedules as listed above. If the low bid is approved and concurred to by the Cities for their respective alternate bids, then reimbursement agreements between the Cities and County will be submitted to the Board of Supervisors for approval prior to or concurrent with the award of the construction contract.

The submitted plans and specifications have been approved as to form by County Counsel.

Project Nos.: C9-0006, C9-0007 and C9-0008

**Environmental Findings**

CEQA Guidelines Section 15301(c) describes the maintenance, repair and minor alteration of existing public facilities, with negligible or no expansion of an existing facility, to be considered as a categorical exemption under CEQA. This project qualifies under this exemption since it is a repair and maintenance activity taking place on existing County roads .

**Impact on Citizens and Businesses**

The slurry seal project will improve traffic safety for motorists and will extend the life of the pavement thereby reducing the need for more extensive types of resurfacing that can be up to ten times costlier.

The reconstruction of curb ramps will improve the access and safety of disabled persons using the pedestrian facilities along the roadways. In addition, bringing the curb ramps up to current accessibility standards contributes toward fulfilling the County Transportation Department's goals as stated in its ADA Self-Evaluation and Transition Plan as required by Title II of the Americans with Disabilities Act (ADA).

**SUPPLEMENTAL:**

**SUBMITTAL TO THE BOARD OF SUPERVISORS COUNTY OF RIVERSIDE,  
STATE OF CALIFORNIA**

**Additional Fiscal Information**

The construction contract is estimated to cost approximately \$6,048,351 and construction is anticipated to be completed in FY 2018/2019.

No General Funds will be used on this project.

**ATTACHMENTS:**

Vicinity Map

Attachment 1 – List of Roads

Attachment 2 – List of ADA Ramps

Notice to Bidders

Notice of Exemptions and Journal Vouchers

  
\_\_\_\_\_  
Gregory V. Priaplos, Director County Counsel      5/16/2018

COUNTY OF RIVERSIDE  
TRANSPORTATION DEPARTMENT

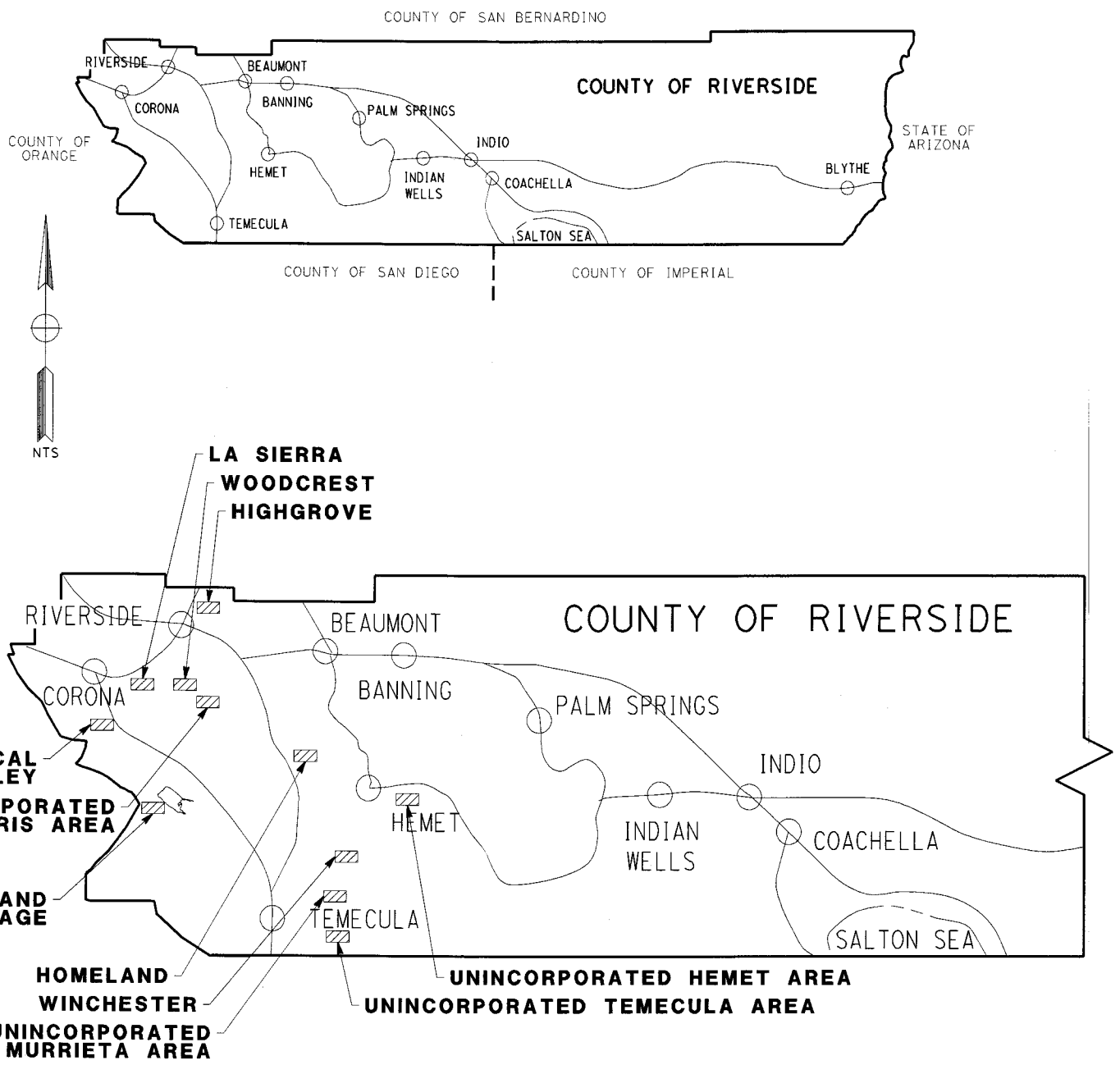
SLURRY SEAL PROJECT

SUPERVISOR DISTRICT 1 - C9-0006

SUPERVISOR DISTRICT 2 - C9-0007

SUPERVISOR DISTRICT 3 - C9-0008

FISCAL YEAR 2018/2019



VICINITY MAP

## LIST OF ROADS

Attachment No. 1

RD BK	SUPV.	MAINT.	ROAD NAME	LIMITS			
				From	To		
PAGE	DIST.	DIST.					
1	26	A	1	11	BLACKBURN RD	MCALLISTER ST	LA SIERRA AVE
2	26	A	1	11	MCALLISTER ST	1790' N TIGER LILLY WAY	153' N TIGER LILLY WAY
3	26	A	1	11	MCALLISTER ST	153' N TIGER LILLY WAY	1796' S TIGER LILLY WAY
4	26	A	1	11	MCALLISTER ST	1796' S TIGER LILLY WAY	447' S GROVE DR
5	26	A	1	11	MCALLISTER ST	447' S GROVE DR	BLACKBURN RD
6	26	A	1	11	MCALLISTER ST	BLACKBURN RD	EL SOBRANTE RD
7	26	B	1	11	APPLE CANYON LN	LYON AVE	717' S LYON AVE
8	26	B	1	11	BELTRAMO CIR	KEUSDER WAY	313' NE KEUSDER WAY
9	26	B	1	11	CROSS ST	CLEVELAND AVE	484' SE CLEVELAND AVE
10	26	B	1	11	KEUSDER WAY	CLEVELAND AVE	656' SE CLEVELAND AVE
11	26	B	1	11	LASSALETTE CT	CLEVELAND AVE	580' SE CLEVELAND AVE
12	26	B	1	11	PEARTREE PL	APPLE CANYON LN	219' S APPLE CANYON LN
13	26	B	1	11	WAITE AVE	APPLE CANYON LN	202' S APPLE CANYON LN
14	27		1	11	CITRUS GROVE CT	OLD GROVE RD	395' N OLD GROVE RD
15	27		1	11	CONSTABLE RD	1742' N VAN BUREN BLVD	283' N REGENCY RANCH RD
16	27		1	11	CONSTABLE RD	VAN BUREN BLVD	1742' N VAN BUREN BLVD
17	27		1	11	HERITAGE GROVE RD	REGENCY RANCH RD	276' NW REGENCY RANCH RD
18	27		1	11	HERITAGE GROVE RD	276' NW REGENCY RANCH RD	1391' NW REGENCY RANCH RD
19	27		1	11	OLD GROVE RD	HERITAGE GROVE RD	552' W HERITAGE GROVE RD
20	27		1	11	REGENCY RANCH RD	2050' N VAN BUREN BLVD	CONSTABLE RD
21	27		1	11	REGENCY RANCH RD	VAN BUREN BLVD	2050' N VAN BUREN BLVD
22	33	A	1	11	PULSAR CT	TEMESCAL CANYON RD	608' NE TEMESCAL CANYON RD
23	33	A	1	11	STELLAR CT	TEMESCAL CANYON RD	609' NE TEMESCAL CANYON RD
24	33	B	1	11	CANYON ESTATES DR	CANYON SHADOWS PL	547' S CANYON SHADOWS PL
25	33	B	1	11	CANYON SHADOWS PL	CANYON ESTATES DR	CLAYSTONE AVE
26	33	B	1	11	WATERMAN CANYON WAY	CANYON ESTATES DR	CLAYSTONE AVE
27	33	C	1	11	BURNING WOOD DR	STONE CANYON RD	PALM CANYON DR
28	33	C	1	11	CANYON HILLS RD	325' SW CANYON PINES PL	635' NE CANYON PINES PL
29	33	C	1	11	CANYON PINES PL	KNABE RD	STONE CANYON RD
30	33	C	1	11	CLAY CANYON DR	KNABE RD	CANYON PINES PL
31	33	C	1	11	CLAYSTONE AVE	STONE CANYON RD	STAR FLOWER ST
32	33	C	1	11	CLAYSTONE AVE	STAR FLOWER ST	KNABE RD
33	33	C	1	11	ELK GRASS ST	MISSION BELLS ST	CLAYSTONE AVE
34	33	C	1	11	HANNAH CT	NICKELLAUS CT	1179' NW NICKELLAUS CT
35	33	C	1	11	HOT SPRINGS RD	STONE CANYON RD	BURNING WOOD DR
36	33	C	1	11	LAPIS CT	NICKELLAUS CT	205' E NICKELLAUS CT
37	33	C	1	11	MISSION BELLS ST	STAR FLOWER ST	MOUNTAIN ASH CIR
38	33	C	1	11	MOUNTAIN ASH CIR	MISSION BELLS ST	436' SE MISSION BELLS ST
39	33	C	1	11	NICKELLAUS CT	CLAYSTONE AVE	1359' S CLAYSTONE AVE
40	33	C	1	11	PALM CANYON DR	CANYON PINES PL	STONE CANYON RD
41	33	C	1	11	ROCKCRESS ST	MISSION BELLS ST	CLAYSTONE AVE
42	33	C	1	11	SCOTTY WAY	CLAYSTONE AVE	HANNAH CT
43	33	C	1	11	STAR FLOWER ST	MISSION BELLS ST	CLAYSTONE AVE
44	33	C	1	11	STONE CANYON RD	SAND CANYON CIR	PALM CANYON DR
45	33	C	1	11	ZINNIA CIR	MISSION BELLS ST	314' E MISSION BELLS ST
46	33	D	1	11	AQUACATE RD	HUNT CANYON RD	BELLA VISTA RD
47	33	D	1	11	ASTER CT	DAHLIA DR	149' N DAHLIA DR
48	33	D	1	11	BELLA VISTA RD	HUNT CANYON RD	CAMINO LIMON RD
49	33	D	1	11	CALLE CANON RD	CAMINO TERRAZA RD	JAMESON RD
50	33	D	1	11	CALLE PEPITA RD	CALLE CANON RD	CAMINO TERRAZA RD
51	33	D	1	11	CAMINO ARBOL	HUNT CANYON RD	CAMINO NARANJO
52	33	D	1	11	CAMINO LIMON RD	KNABE RD	563' W JAMESON RD
53	33	D	1	11	CAMINO LIMON RD	563' W JAMESON RD	HUNT CANYON RD
54	33	D	1	11	CAMINO NARANJO	CAMINO LIMON RD	1127' W CAMINO LIMON RD
55	33	D	1	11	CAMINO TERRAZA RD	CALLE CANON RD	JAMESON RD
56	33	D	1	11	CAMINO ZAPOTE RD	CAMINO TERRAZA RD	CALLE PEPITA RD
57	33	D	1	11	CANTARA RD	HUNT CANYON RD	1103' N HUNT CANYON RD
58	33	D	1	11	CARNATION DR	DAISY DR	GARDENIA DR
59	33	D	1	11	CROCUS CT	DAHLIA DR	256' N DAHLIA DR
60	33	D	1	11	DAFFODIL DR	JAMESON RD	DAISY DR
61	33	D	1	11	DAHLIA DR	JAMESON RD	CARNATION DR
62	33	D	1	11	DAISY DR	CARNATION DR	DAFFODIL DR
63	33	D	1	11	GARDENIA DR	CARNATION DR	KNABE RD

LIST OF ROADS

Attachment No. 1

RD BK	SUPV.	MAINT.	ROAD NAME	LIMITS			
				From	To		
PAGE	DIST.	DIST.					
64	33	D	1	11	HUNT CANYON RD	CANTARA RD	151' W AGUACATE RD
65	33	D	1	11	HUNT CANYON RD	151' W AGUACATE RD	1245' W AGUACATE RD
66	33	D	1	11	JAMESON RD	CLAY CANYON DR	CALLE CANON RD
67	33	D	1	11	JAMESON RD	CALLE CANON RD	CAMINO LIMON RD
68	33	D	1	11	LIMA CORTE	AGUACATE RD	282' S AGUACATE RD
69	33	D	1	11	PINA CORTE	CAMINO LIMON RD	285' W CAMNO LIMON RD
70	33	D	1	11	POMELO RD	CAMINO LIMON RD	HUNT CANYON RD
71	33	D	1	11	TORONJA CORTE	CALLE CANON RD	936' N CALLE CANON RD
72	33	D	1	11	TRILOGY PKWY	HUNT RD	579' S HUNT RD
73	33	D	1	11	TULIP CT	DAFFODIL DR	478' S DAFFODIL DR
74	33	E	1	11	FALLBROOK CANYON DR	SAND CANYON CIR	STONE CANYON RD
75	33	E	1	11	KNABE RD	HUNT RD	GARDENIA DR
76	33	E	1	11	KNABE RD	GARDENIA DR	CLAY CANYON DR / S
77	33	E	1	11	SAND CANYON CIR	FALLBROOK CANYON DR	675' N FALLBROOK CANYON DR
78	33	F	1	11	KERBER CT	WARM SPRINGS DR	320' NE WARM SPRINGS DR
79	33	F	1	11	TRILOGY PKWY	TEMESCAL CANYON RD	BLUE JAY LN
80	33	F	1	11	TRILOGY PKWY	BLUE JAY LN	1438' N BLUE JAY LN
81	33	F	1	11	TRILOGY PKWY	1438' N BLUE JAY LN	579' S HUNT RD
82	33	F	1	11	WARM SPRINGS DR	GLEN IVY RD	GUM TREE DR
83	33	H	1	11	ACORN CT	PINECONE ST	437' S PINECONE ST
84	33	H	1	11	ASHTREE CT	WHITEBARK LN	105' SW WHITEBARK LN
85	33	H	1	11	BARBERRY CT	PINE MOUNTAIN TER	195' E PINE MOUNTAIN TER
86	33	H	1	11	BIRCHTREE CT	PINECONE ST	453' S PINECONE ST
87	33	H	1	11	BOXELDER CT	PINECONE ST	316' S PINECONE ST
88	33	H	1	11	BUTTONBUSH CT	CATKIN ST	250' W CATKIN ST
89	33	H	1	11	CAMELLIA ST	CORAL CANYON RD	112' SE CORAL CANYON RD
90	33	H	1	11	CAMELLIA ST	112' SE CORAL CANYON RD	JASMINE WAY
91	33	H	1	11	CAMELLIA ST	JASMINE WAY	SANTIAGO CANYON RD
92	33	H	1	11	CAMPBELL RANCH RD	TEMESCAL CANYON RD	INDIAN TRUCK TRL
93	33	H	1	11	CARAWAY LN	CORAL CANYON RD	103' SW CORAL CANYON RD
94	33	H	1	11	CARAWAY LN	103' SW CORAL CANYON RD	HYACINTH ST
95	33	H	1	11	CARAWAY LN	HYACINTH ST	92' SW HYACINTH ST
96	33	H	1	11	CASSIA CT	CORAL CANYON RD	195' N CORAL CANYON RD
97	33	H	1	11	CATKIN ST	PINECONE ST	BUTTONBUSH CT
98	33	H	1	11	CHINABERRY ST	MAGNOLIA ST	TESOTA LOOP
99	33	H	1	11	CLIFFROSE ST	SWEETGUM ST	1585' SE SWEETGUM ST
100	33	H	1	11	CLOVER CIR	291' NE HYACINTH ST	126' SW HYACINTH ST
101	33	H	1	11	CORAL CANYON RD	MAYHEW CANYON RD / S	MAYHEW CANYON RD / N
102	33	H	1	11	CYPRESS ST	TESOTA LOOP	594' NW TESOTA LOOP
103	33	H	1	11	DOGWOOD CT	MAGNOLIA ST	187' SW MAGNOLIA ST
104	33	H	1	11	ELMWOOD ST	EVERGREEN LOOP	WHITEBARK LN
105	33	H	1	11	EVERGREEN LOOP	MAYHEW CANYON RD / N	MAYHEW CANYON RD / S
106	33	H	1	11	FOREST ST	TESOTA LOOP	485' NW TESOTA LOOP
107	33	H	1	11	FUCHSIA CT	JASMINE WAY	299' SE JASMINE WAY
108	33	H	1	11	GREENBRIER CT	WHITEBARK LN	100' SW WHITEBARK LN
109	33	H	1	11	HYACINTH ST	CLOVER CIR	679' SE JASMINE WAY
110	33	H	1	11	IRIS CT	NOBLE CANYON ST	111' NE NOBLE CANYON ST
111	33	H	1	11	JASMINE WAY	HYACINTH ST	925' NE HYACINTH ST
112	33	H	1	11	KALMIA CT	HYACINTH ST	391' NE HYACINTH ST
113	33	H	1	11	LARKSPUR CT	NOBLE CANYON ST	293' NE NOBLE CANYON ST
114	33	H	1	11	LEMONGRASS ST	PACIFIC CREST ST	MARYGOLD WAY
115	33	H	1	11	LUMERINA ST	CORAL CANYON RD	MAYHEW CANYON RD
116	33	H	1	11	MAGNOLIA ST	SAGEBUSH WAY	POPLAR CT
117	33	H	1	11	MARYGOLD WAY	CORAL CANYON RD	609' SW CORAL CANYON RD
118	33	H	1	11	MAYHEW CANYON RD	CAMPBELL RANCH RD / NW	CAMPBELL RANCH RD / SE
119	33	H	1	11	MULBERRY RD	EVERGREEN LOOP	WHITEBARK LN
120	33	H	1	11	NOBLE CANYON ST	LUMERINA ST	CORAL CANYON RD
121	33	H	1	11	PACIFIC CREST ST	CORAL CANYON RD	939' S CORAL CANYON RD
122	33	H	1	11	PEPPERTREE CT	SWEETGUM ST	418' S SWEETGUM ST
123	33	H	1	11	PINE CREEK LOOP	PINE MOUNTAIN TER / S	PINE MOUNTAIN TER / N
124	33	H	1	11	PINE MOUNTAIN TER	ROSEMARY WAY	CORAL CANYON RD
125	33	H	1	11	PINECONE ST	BIRCHTREE CT	1048' NW BIRCHTREE CT
126	33	H	1	11	POPLAR CT	MAGNOLIA ST	212' SW MAGNOLIA ST

## LIST OF ROADS

Attachment No. 1

	RD BK	SUPV.	MAINT.	ROAD NAME	LIMITS		
	PAGE	DIST.	DIST.		From	To	
127	33	H	1	11	REDBUD WAY	CLIFFROSE ST	MAYHEW CANYON RD
128	33	H	1	11	RIVEROAK ST	CYPRESS ST	FOREST ST
129	33	H	1	11	ROSEMARY WAY	PINE MOUNTAIN TER	CORAL CANYON RD
130	33	H	1	11	SAGEBUSH WAY	MAGNOLIA ST	TESOTA LOOP
131	33	H	1	11	SOAPBERRY ST	CAMPBELL RANCH RD	PINECONE ST
132	33	H	1	11	SUMAC CT	MAGNOLIA ST	146' SW MAGNOLIA ST
133	33	H	1	11	SWEETGUM ST	CLIFFROSE ST	CATKIN ST
134	33	H	1	11	TESOTA LOOP	MAYHEW CANYON RD / E	MAYHEW CANYON RD / W
135	33	H	1	11	WHITEBARK LN	MULBERRY RD	ELMWOOD ST
136	33	I	1	11	DE PALMA RD	1340' W GLEN EDEN RD	INDIAN TRUCK TRL
137	33	I	1	11	SANTIAGO CANYON RD	MAYHEW CANYON RD	2500' S MAYHEW CANYON RD
138	44	A	2	14	CENTER ST	LA CADENA DR E	CENTER ST
139	44	A	2	14	CENTER ST	I-215	HIGHGROVE PL
140	44	A	2	14	CHURCH ST	PACIFIC AVE	COMMERCIAL AVE
141	44	A	2	14	CITRUS ST	PROSPECT AVE	792' W PROSPECT AVE
142	44	A	2	14	COMMERCIAL AVE	CENTER ST	MAIN ST
143	44	A	2	14	DEVENER ST	VILLA ST	351' N VILLA ST
144	44	A	2	14	E CHURCH ST	TRANSIT AVE	PROSPECT AVE
145	44	A	2	14	ELECTRIC AVE	VILLA ST	402' S VILLA ST
146	44	A	2	14	FOUNTAIN ST	HIGHLAND AVE	773' W HIGHLAND AVE
147	44	A	2	14	FOUNTAIN ST	TRANSIT AVE	639' E TRANSIT AVE
148	44	A	2	14	GLEN ST	SPRING ST	647' N SPRING ST
149	44	A	2	14	HIGHGROVE PL	LA CADENA DR E	CENTER ST
150	44	A	2	14	HIGHLAND AVE	VILLA ST	CENTER ST
151	44	A	2	14	HIGHLAND AVE	CENTER ST	MAIN ST
152	44	A	2	14	IOWA AVE	LA CADENA DR E	MAIN ST
153	44	A	2	14	IOWA AVE	SPRING ST	CENTER ST
154	44	A	2	14	IOWA AVE	CENTER ST	LA CADENA DR E
155	44	A	2	14	MAIN ST	IOWA AVE	245' W HIGHLAND AVE
156	44	A	2	14	MAIN ST	245' W HIGHLAND AVE	TRANSIT AVE
157	44	A	2	14	MAIN ST	TRANSIT AVE	TAYLOR ST
158	44	A	2	14	MAIN ST	TAYLOR ST	200' E TAYLOR ST
159	44	A	2	14	MOUND ST	PACIFIC AVE	COMMERCIAL AVE
160	44	A	2	14	NORTHGATE ST	CITRUS ST	616' S CITRUS ST
161	44	A	2	14	PACIFIC AVE	SPRING ST	CENTER ST
162	44	A	2	14	PACIFIC AVE	CENTER ST	MOUND ST
163	44	A	2	14	PALMER ST	IOWA AVE	422' E IOWA AVE
164	44	A	2	14	PROSPECT AVE	CENTER ST	E CHURCH ST
165	44	A	2	14	PROSPECT AVE	CITRUS ST	SPRING ST
166	44	A	2	14	PROSPECT AVE	SPRING ST	CENTER ST
167	44	A	2	14	RUBY ST	IOWA AVE	343' E IOWA AVE
168	44	A	2	14	SPRING ST	IOWA AVE	PACIFIC AVE
169	44	A	2	14	SPRING ST	TRANSIT AVE	PROSPECT AVE
170	44	A	2	14	TRANSIT AVE	MAIN ST	CENTER ST
171	44	A	2	14	TRANSIT AVE	CENTER ST	SPRING ST
172	44	A	2	14	TRANSIT AVE	SPRING ST	700' S SPRING ST
173	44	A	2	14	VILLA ST	LA CADENA DR	IOWA AVE
174	44	A	2	14	VILLA ST	IOWA AVE	HIGHLAND AVE
175	44	A	2	14	VILLA ST	PROSPECT AVE	884' W PROSPECT AVE
176	44	A	2	14	W CHURCH ST	IOWA AVE	662' E IOWA AVE
177	44	B	2	14	CARLIN LN	EAST CENTER ST	MAIN ST
178	44	B	2	14	CARLOTA WAY	ELENA AVE	174' E ELENA AVE
179	44	B	2	14	CINDY CIR	SPRING ST	461' N SPRING ST
180	44	B	2	14	CONNERS LN	MICHIGAN AVE	463' E MICHIGAN AVE
181	44	B	2	14	ELENA AVE	MAIN ST	TERESA ST
182	44	B	2	14	GARFIELD AVE	SPRING ST	CENTER ST
183	44	B	2	14	GOLDFINCH LN	MURPHY AVE	WHIPPOWILL DR
184	44	B	2	14	KEOWN CT	SWEETSER DR	413' S SWEETSER DR
185	44	B	2	14	MAIN ST	MT VERNON AVE	638' E MT VERNON AVE
186	44	B	2	14	MAIN ST	638' E MT VERNON AVE	1406' E MT VERNON AVE
187	44	B	2	14	MAIN ST	200' E TAYLOR ST	1593' E SANRIVE AVE
188	44	B	2	14	MAIN ST	1593' E SANRIVE AVE	1917' E SANRIVE AVE
189	44	B	2	14	MAIN ST	1917' E SANRIVE AVE	167' W MICHIGAN AVE



## LIST OF ROADS

Attachment No. 1

	RD BK	SUPV.	MAINT.	ROAD NAME	LIMITS		
	PAGE	DIST.	DIST.		From	To	
190	44	B	2	14	MAIN ST	167' W MICHIGAN AVE	MICHIGAN AVE
191	44	B	2	14	MICHIGAN AVE	SPRING ST	CENTER ST
192	44	B	2	14	MICHIGAN AVE	CENTER ST	MAIN ST
193	44	B	2	14	MT VERNON AVE	MAIN ST	671' S MAIN ST
194	44	B	2	14	MT VERNON AVE	671' S MAIN ST	CENTER ST
195	44	B	2	14	MURPHY AVE	CENTER ST	OWETZAL LN
196	44	B	2	14	MURPHY AVE	OWETZAL LN	SPRING ST
197	44	B	2	14	ORIOLE AVE	EAST CENTER ST	634' N EAST CENTER ST
198	44	B	2	14	ORIOLE AVE	634' N EAST CENTER ST	MAIN ST
199	44	B	2	14	OSBORNE CT	MURPHY AVE	272' E MURPHY AVE
200	44	B	2	14	OWETZAL LN	MURPHY AVE	PELICAN DR
201	44	B	2	14	OWETZAL LN	PELICAN DR	WHIPPOWILL DR
202	44	B	2	14	PELICAN DR	CENTER ST	OWETZAL LN
203	44	B	2	14	SWAYZEE CT	SPRING ST	843' S SPRING ST
204	44	B	2	14	SWETSER DR	SWAYZEE CT	686' W SWAYZEE CT
205	44	B	2	14	TANNER CIR	MICHIGAN AVE	488' E MICHIGAN AVE
206	44	B	2	14	TERESA ST	ELENA AVE	288' E ELENA AVE
207	44	B	2	14	TRABERT CIR	MICHIGAN AVE	468' E MICHIGAN AVE
208	44	B	2	14	WHIPPOWILL DR	CENTER ST	GOLDFINCH LN
209	57	A	1	11	CAJALCO RD	HARLEY JOHN RD	EXTRAVAGANZA LN
210	57	A	1	11	CEDARGROVE PATH	SCOTTSDALE DR	428' N SCOTTSDALE DR
211	57	A	1	11	SCOTTSDALE DR	SUSSEX RD	280' E SUSSEX RD
212	57	A	1	11	SCOTTSDALE DR	280' E SUSSEX RD	HARLEY JOHN RD
213	57	A	1	11	WILDFLOWER WAY	SCOTTSDALE DR	688' S SCOTTSDALE DR
214	57	B	1	11	CAJALCO RD	1608' E GUSTIN RD	1742' E GUSTIN RD
215	57	B	1	14	AVENUE C	WOOD RD	642' E WOOD RD
216	57	B	1	14	AVENUE C	642' E WOOD RD	COLE AVE
217	57	B	1	14	BRIDLEWOOD RD	SILVER SUMMIT CIR	ASPENLEAF DR
218	57	B	1	14	CARPINUS DR	WOOD RD	235' SE COLE AVE
219	57	B	1	14	CARPINUS DR	235' SE COLE AVE	CAJALCO RD
220	57	B	1	14	COLE AVE	CARPINUS DR	1215' N CARPINUS DR
221	57	B	1	14	COLE AVE	1215' N CARPINUS DR	KILLDEER CT
222	57	B	1	14	COLE AVE	KILLDEER CT	AVENUE C
223	57	B	1	14	CONDOR CT	MALKHOA ST	360' SW MALKHOA ST
224	57	B	1	14	COPPER RIDGE ST	HAWKHILL AVE	COLE AVE
225	57	B	1	14	DEER RUN RD	STERLING HILL LN	CARPINUS DR
226	57	B	1	14	ELDORADO RD	ELKHORN RD	COLE AVE
227	57	B	1	14	ELKHORN RD	ELDORADO RD	CARPINUS DR
228	57	B	1	14	HAWKHILL AVE	C AVENUE	CARPINUS DR
229	57	B	1	14	KILLDEER CT	COLE AVE	382' SW COLE AVE
230	57	B	1	14	MALKHOA ST	HAWKHILL AVE / N	3094' SE HAWKHILL AVE / N
231	57	B	1	14	MOUNTAIN SHADOW LN	CARPINUS DR	ASPENLEAF DR
232	57	B	1	14	NUTHATCH ST	HAWKHILL AVE	COLE AVE
233	57	B	1	14	OAK CREEK LN	SPIRIT TRAIL DR	ROCKY SUMMIT DR
234	57	B	1	14	PAINTED ROCK ST	ELKHORN RD	HAWKHILL AVE
235	57	B	1	14	QUARRY CIR	COLE AVE	280' W COLE AVE
236	57	B	1	14	RED ROCK ST	CARPINUS DR	SPIRIT TRAIL DR
237	57	B	1	14	ROCKY SUMMIT DR	SILVER SUMMIT CIR	STERLING HILL LN
238	57	B	1	14	SILVER SUMMIT CIR	ROCKY SUMMIT DR	BRIDLEWOOD RD
239	57	B	1	14	SILVER SUMMIT CIR	BRIDLEWOOD RD	368' N BRIDLEWOOD RD
240	57	B	1	14	SPIRIT TRAIL DR	RED ROCK ST	OAK CREEK LN
241	57	B	1	14	STERLING HILL LN	RED ROCK ST	ROCKY SUMMIT DR
242	57	B	1	14	TOEHEE ST	AVENUE C	NUTHATCH ST
243	57	B	1	14	TRAIL RIDE CT	COPPER RIDGE ST	350' N COPPER RIDGE ST
244	72		1	12	GREGORY PL	GRAND AVE	1305' N GRAND AVE
245	72		1	12	JANISSE LN	STONEMAN ST	MORRISON PL
246	72		1	12	MORRISON PL	1339' N GRAND AVE	GRAND AVE
247	72		1	12	REINDEER DR	STONEMAN ST	MORRISON PL
248	72		1	12	SAMUEL DR	STONEMAN ST	892' E STONEMAN ST
249	72		1	12	STONEMAN ST	2630' N GRAND AVE	1830' N GRAND AVE
250	72		1	12	STONEMAN ST	1830' N GRAND AVE	GRAND AVE
251	72		1	12	TULE WAY	STONEMAN ST	MORRISON PL
252	103	B	3	12	DIAMOND RIDGE CT	MOUNTAIN GATE ST	408' W MOUNTAIN GATE ST

## LIST OF ROADS

Attachment No. 1

	RD BK	SUPV.	MAINT.	ROAD NAME	LIMITS		
	PAGE	DIST.	DIST.		From	To	
253	103	B	3	12	HARDROCK DR	MOUNTAIN GATE ST	IRON MOUNTAIN ST
254	103	B	3	12	IRON MOUNTAIN ST	HARDROCK DR	MCLAUGHLIN RD
255	103	B	3	12	MOUNT MENIFEE ST	MOUNTAIN GATE ST	IRON MOUNTAIN ST
256	103	B	3	12	MOUNTAINGATE ST	MOUNT MENIFEE ST	130' S HARDROCK DR
257	107		3	15	AQUATIC WAY	SEAL ROCK CT	MASONIC DR
258	107		3	15	BATTERY CT	BERKLEY AVE	463' S BERKLEY AVE
259	107		3	15	BERKLEY AVE	LAKE ST	106' W WAGNER WAY
260	107		3	15	BERKLEY AVE	106' W WAGNER WAY	WAGNER WAY
261	107		3	15	CHARLTON AVE	RAMONA EXPY	639' W RAMONA EXPY
262	107		3	15	CHARLTON AVE	639' W RAMONA EXPY	LAKE ST
263	107		3	15	LAGUNA HONDA RD	VICTORIAN DR	WOODSIDE CT
264	107		3	15	LAKE ST	CHARLTON AVE	1980' N CHARLTON AVE
265	107		3	15	MASONIC DR	AQUATIC WAY	STEINER DR
266	107		3	15	SANSOME ST	CHARLTON AVE	BERKLEY AVE
267	107		3	15	SEAL ROCK CT	LAKE ST	1128' E LAKE ST
268	107		3	15	STEINER DR	MASONIC DR	CHARLTON AVE
269	107		3	15	TELEGRAPH HILL CT	VICTORIAN DR	418' S VICTORIAN DR
270	107		3	15	TURK CT	SANSOME ST	179' E SANSOME ST
271	107		3	15	VICTORIAN DR	BATTERY CT	STEINER DR
272	107		3	15	WOODSIDE CT	LAGUNA HONDA RD	456' W LAGUNA HONDA RD
273	109		3	15	MARINE DR	DARTMOUTH ST	STANFORD ST
274	110		3	15	ANGEL WAY	MALIBAR AVE	238' S MALIBAR AVE
275	110		3	15	BOYER AVE	YALE ST	KATHARIN ST
276	110		3	15	BURDETT PL	CENTRAL AVE	ACACIA AVE
277	110		3	15	CAMELLIA DR	YALE ST	LOIS CT
278	110		3	15	CENTRAL AVE	SAN JACINTO ST	637' E SAN JACINTO ST
279	110		3	15	CLARK DR	SAN JACINTO AVE	GIRARD ST
280	110		3	15	CLARK DR	GIRARD ST	692' E GIRARD ST
281	110		3	15	ELSA CT	LOIS CT	CAMELLIA DR
282	110		3	15	GENE ST	WHITTIER AVE	257' N WHITTIER AVE
283	110		3	15	JUNE WAY	MALIBAR AVE	227' S MALIBAR AVE
284	110		3	15	KATHARIN ST	WHITTIER AVE	767' N WHITTIER AVE
285	110		3	15	LOIS CT	ELSA CT	COLUMBIA ST
286	110		3	15	MALIBAR AVE	COLUMBIA ST	654' W COLUMBIA ST
287	110		3	15	MALIBAR AVE	654' W COLUMBIA ST	YALE ST
288	110		3	15	SALTS CIR	YALE ST	503' E YALE ST
289	110		3	15	SATURN WAY	MALIBAR AVE	245' S MALIBAR AVE
290	110		3	15	SIMMONS WAY	MALIBAR AVE	244' S MALIBAR AVE
291	111	A	3	15	ACADEMY DR	UNIVERSITY AVE	CORNELL ST
292	111	A	3	15	COLLEGIAN WAY	CORNELL ST	633' E CORNELL ST
293	111	A	3	15	COLLEGIAN WAY	633' E CORNELL ST	DARTMOUTH ST
294	111	A	3	15	COLLEGIAN WAY	COLUMBIA ST	MAJOR DR
295	111	A	3	15	HOWARD MANOR	JOHNSTON AVE	630' S JOHNSTON AVE
296	111	A	3	15	LARKSONG ST	PLUMROSE ST	WHITTIER ST
297	111	A	3	15	MAJOR DR	ACADAMY DR	COLLEGIAN WAY
298	111	A	3	15	PLUMROSE ST	CORNELL ST	1008' E CORNELL ST
299	111	A	3	15	PRIMROSE LN	VIOLA ST	267' E VIOLA ST
300	111	A	3	15	SCHOLAR CT	CORNELL ST	370' E CORNELL ST
301	111	A	3	15	SUNSET LN	COLUMBIA ST	1115' E COLUMBIA ST
302	111	A	3	15	SYRACUSE CT	COLLEGIAN WAY	149' S COLLEGIAN WAY
303	111	A	3	15	UNIVERSITY DR	ACADEMY DR	COLLEGIAN WAY
304	111	A	3	15	VIOLA ST	PLUMROSE ST	WHITTIER ST
305	111	A	3	15	WHARTON CT	COLLEGIAN WAY	163' S COLLEGIAN WAY
306	111		3	15	ADRIENNE WAY	ERIN DR	LORI LN
307	111		3	15	ALDER AVE	COLUMBIA ST	CAMPHOR WOOD AVE
308	111		3	15	ALICE LN	DIXON DR	ACACIA AVE
309	111		3	15	BEACHWOOD AVE	COLUMBIA ST	CAMPHOR WOOD AVE
310	111		3	15	CAMPHOR WOOD AVE	BEACHWOOD AVE	ALDER AVE
311	111		3	15	CANDY LN	MAYBERRY AVE	LORI LN
312	111		3	15	CHAMPAGNE CIR	SEQUOIA LN	276' S SEQUOIA LN
313	111		3	15	COZY CIR	SEQUOIA LN	277' S SEQUOIA LN
314	111		3	15	DIXON DR	ALICE LN	CORNELL ST
315	111		3	15	DIXON DR	CORNELL ST	963' E CORNELL ST

## LIST OF ROADS

Attachment No. 1

	RD BK	SUPV.	MAINT.	ROAD NAME	LIMITS	
	PAGE	DIST.	DIST.		From	To
316	111	3	15	ERIN DR	DARTMOUTH ST	1148' E DARTMOUTH ST
317	111	3	15	ERWIN CT	MERRIWOOD DR	237' N MERRIWOOD DR
318	111	3	15	ERWIN CT	MC DOWELL ST	195' S MC DOWELL ST
319	111	3	15	JEPSON CT	MERRIWOOD DR	252' N MERRIWOOD DR
320	111	3	15	JEPSON CT	MC DOWELL ST	197' S MC DOWELL ST
321	111	3	15	LADD CT	CORNELL ST	685' W CORNELL ST
322	111	3	15	LARGO PL	TORREY PINE CT	277' N TORREY PINE CT
323	111	3	15	LODGEPOLE CT	TORREY PINE CT	518' N TORREY PINE CT
324	111	3	15	LORI LN	ADRIENNE WAY	890' E ADRIENNE WAY
325	111	3	15	MCDOWELL ST	MEL LN	SCOT LN
326	111	3	15	MCDOWELL ST	CORNELL ST	DARTMOUTH ST
327	111	3	15	MEL LN	TAVA LN	MC DOWELL ST
328	111	3	15	MERRIWOOD DR	CORNELL ST	DARTMOUTH ST
329	111	3	15	ONLY CT	LADD CT	160' N LADD CT
330	111	3	15	ORANGE PL	ALICE LN	CORNELL ST
331	111	3	15	ORANGE PL	CORNELL ST	964' E CORNELL ST
332	111	3	15	RENTON PL	TORREY PINE CT	275' N TORREY PINE CT
333	111	3	15	SCOT LN	TAVA LN	MC DOWELL ST
334	111	3	15	SEQUOIA LN	CORNELL ST	DARTMOUTH ST
335	111	3	15	TAVA LN	COLUMBIA ST	CORNELL ST
336	111	3	15	TORREY PINE CT	COLUMBIA ST	1853' E COLUMBIA ST
337	112	A	3	ANDALUCIA DR	HACIENDA ST	288' N HACIENDA ST
338	112	A	3	AULD ST	BABCOCK AVE	CHARLTON AVE
339	112	A	3	BABCOCK AVE	AULD ST	1090' E AULD ST
340	112	A	3	BELLVIEW ST	BABCOCK AVE	PARKWAY AVE
341	112	A	3	BENJAMIN ST	WAGNER WAY	424' E WAGNER WAY
342	112	A	3	ERMA CT	CHARLTON AVE	BENJAMIN ST
343	112	A	3	ETNA CT	BELLVIEW ST	154' E BELLVIEW ST
344	112	A	3	HACIENDA ST	ANDALUCIA DR	NEW CHICAGO AVE
345	112	A	3	HACIENDA ST	NEW CHICAGO AVE	153' E NEW CHICAGO AVE
346	112	A	3	LINCOLN AVE	RAMONA EXPY	1049' W RAMONA EXPY
347	112	A	3	LINCOLN AVE	1049' W RAMONA EXPY	1446' W RAMONA EXPY
348	112	A	3	NEWMAN AVE	WAGNER WAY	123' E WAGNER WAY
349	112	A	3	PARKWAY AVE	AULD ST	BELLVIEW ST
350	112	A	3	QUINCY CT	WAGNER WAY	223' E WAGNER WAY
351	112	A	3	ROCKFORD ST	BABCOCK AVE	PARKWAY AVE
352	112	A	3	SAMPSON CT	ROCKFORD ST	121' E ROCKFORD ST
353	112	A	3	SANDY CT	ROCKFORD ST	215' E ROCKFORD ST
354	112	A	3	SHALER ST	LINCOLN AVE	BABCOCK AVE
355	112	A	3	WAGNER WAY	BENJAMIN ST	BERKLEY AVE
356	112	3	15	ACACIA AVE	SOBOBA ST	LAKE ST
357	112	3	15	ACACIA AVE	LAKE ST	250' W PLEASANT ST
358	120	3	12	BRIGGS RD	SCOTT RD	532 N SCOTT RD
359	120	3	12	BRIGGS RD	532 N SCOTT RD	SHARON WAY
360	120	3	12	SCOTT RD	BRIGGS RD	EL CENTRO LN
361	120	3	12	SCOTT RD	EL CENTRO LN	935' E EL CENTRO LN
362	120	3	12	SCOTT RD	935' E EL CENTRO LN	LEON RD
363	128	A	3	SIERRA LA VIDA	SIERRA MADRE DR	607' NE SIERRA MADRE DR
364	128	A	3	SIERRA MADRE DR	122' E VIA BELLEZA	1537' E VIA BELLEZA
365	128	A	3	VIA BELLEZA	SIERRA MADRE DR	489' NE SIERRA MADRE DR
366	128	B	3	BAIRD CT	FINBROOK RD	218' SW FINBROOK RD
367	128	B	3	CALLAWAY CIR	CARDIFF AVE	595' SE CARDIFF AVE
368	128	B	3	CARDIFF AVE	1949' SW TOWN VIEW AVE	SIERRA MADRE DR
369	128	B	3	CAYMAN CT	SIERRA MADRE DR	375' NE SIERRA MADRE DR
370	128	B	3	CLOS DU VAL	CHALK HILL DR	898' SW CHALK HILL DR
371	128	B	3	COPPER CT	SIERRA MADRE DR	141' NE SIERRA MADRE DR
372	128	B	3	GRGICH HILLS DR	CLOS DU VAL	N GENERAL KEARNY RD
373	128	B	3	JOSEPH RD	567' S FINBROOK RD	FINBROOK RD
374	128	B	3	SOUTH CREEK CIR	FINBROOK RD	177' S FINBROOK RD
375	128	C	3	CHATEAU CUIVAISON	CARDIFF AVE	953' NW CARDIFF AVE
376	128	C	3	CORBET CANYON CIR	CHATEAU CUIVAISON	466' NE CHATEAU CUIVAISON
377	128	C	3	CORTE LUCIDO	SIERRA MADRE DR	227' NW SIERRA MADRE DR
378	128	C	3	CRESTA DEL NORTE	SIERRA MADRE DR	272' W SIERRA MADRE DR

## LIST OF ROADS

Attachment No. 1

	RD BK	SUPV.	MAINT.	ROAD NAME	LIMITS		
	PAGE	DIST.	DIST.		From	To	
379	128	C	3	12	KORBEL CIR	WILLOWS AVE	420' SE WILLOWS AVE
380	128	C	3	12	SIERRA MADRE DR	WILLOWS AVE	122' E VIA BELLEZA
381	128	C	3	12	STAGS LEAP DR	WILLOWS AVE	CHATEAU CUIVAISON
382	128	C	3	12	VIA CURVADO	SIERRA LA VIDA	660' NW SIERRA LA VIDA
383	128	D	3	12	BALVERNE CIR	NAPA CREEK DR	202' E NAPA CREEK DR
384	128	D	3	12	BEALIEU CIR	IRON HORSE DR	165' SE IRON HORSE DR
385	128	D	3	12	BERINGER DR	CARDIFF AVE	IRON HORSE DR
386	128	D	3	12	BODEGA DR	TIBURON DR	331' E TIBURON DR
387	128	D	3	12	CARDIFF AVE	TOWN VIEW AVE	1949' SW TOWN VIEW AVE
388	128	D	3	12	CARMENET CIR	MAYACAMAS DR	642' NE MAYACAMAS DR
389	128	D	3	12	CARNEROS CIR	NAPA CREEK DR	198' E NAPA CREEK DR
390	128	D	3	12	CHALK HILL DR	MAYACAMAS DR	CLOS DU VAL
391	128	D	3	12	CHECKER CT	WILLOWS AVE	752' SW WILLOWS AVE
392	128	D	3	12	CONN CREEK CIR	CHALK HILL DR	223' SW CHALK HILL DR
393	128	D	3	12	EVIAN DR	WILLOWS AVE	SERAPHINA DR
394	128	D	3	12	FETZER CIR	BERINGER DR	189' NE BERINGER DR
395	128	D	3	12	FINBROOK RD	N GENERAL KEARNY RD	JOSEPH RD
396	128	D	3	12	FREEMARK ABBEY	MAYACAMAS DR	691' SE MAYACAMAS DR
397	128	D	3	12	HALF MOON CIR	573' SW SALT POINT CT	409' NW SALT POINT CT
398	128	D	3	12	IRON HORSE DR	BERINGER DR / S	BERINGER DR / N
399	128	D	3	12	IVERNESS WAY	MURRIETA HOT SPRINGS RD	KENTFIELD DR
400	128	D	3	12	JOSEPH RD	FINBROOK RD	747' N FINBROOK RD
401	128	D	3	12	KEILTY CT	N GENERAL KEARNY RD	570' NW N GENERAL KEARNY RD
402	128	D	3	12	KENTFIELD DR	TIBURON DR	463' E TIBURON DR
403	128	D	3	12	MARLOW CT	N GENERAL KEARNY RD	141' W N GENERAL KEARNY RD
404	128	D	3	12	MAYACAMAS DR	CARDIFF AVE	GOLDEN ROD RD
405	128	D	3	12	MIRASSOU CIR	GOLDEN ROD RD	323' SW GOLDEN ROD RD
406	128	D	3	12	MONDAVI CIR	CARDIFF AVE	560' E CARDIFF AVE
407	128	D	3	12	MUIR CT	TIBURON DR	305' E TIBURON DR
408	128	D	3	12	N GENERAL KEARNY RD	148' N MARLOW CT	299' S KEILTY CT
409	128	D	3	12	NAPA CREEK DR	WILLOWS AVE	1033' N WILLOWS AVE
410	128	D	3	12	PARK POINT CT	123' E SERAPHINA DR	378' W SERAPHINA DR
411	128	D	3	12	PAYTON CT	JOSEPH RD	339' NW JOSEPH RD
412	128	D	3	12	RAVENSWOOD CIR	SILVER OAK CIR	154' W SILVER OAK CIR
413	128	D	3	12	SALT POINT CT	WILLOWS AVE	411' W WILLOWS AVE
414	128	D	3	12	SAUSALITO WAY	WILLOWS AVE	BODEGA DR
415	128	D	3	12	SERAPHINA RD	PARK POINT CT	SUZI LN
416	128	D	3	12	SERAPHINA RD	SUZI LN	671' S SUZI LN
417	128	D	3	12	SILVER OAK CIR	CARDIFF AVE	675' N CARDIFF AVE
418	128	D	3	12	SUGARCANE DR	EVIAN DR	WILLOWS AVE
419	128	D	3	12	TIBURON DR	KENTFIELD DR	BODEGA DR
420	128	D	3	12	TOMALES LN	TIBURON DR	401' E TIBURON DR
421	128	D	3	12	WILLOWS AVE	MURRIETA HOT SPRINGS RD	SALT POINT CT
422	128	D	3	12	WILLOWS AVE	SALT POINT CT	295' E SAUSALITO WAY
423	133	E	3	12	GOSECROSS ST	MORGAN HILL DR	315' E MORGAN HILL DR
424	133	E	3	12	RUSTRIDGE ST	PRIDE MOUNTAIN ST	GALLERON ST
425	133	E	3	12	RUSTRIDGE ST	GALLERON ST	128' NW GALLERON ST
426	133	F	3	12	AMICI ST	DUCKHORN ST	BOUCHAINE ST
427	133	F	3	12	BACIO DIVINO CT	FROGS LEAP ST	139' SE FROGS LEAP ST
428	133	F	3	12	BOUCHAINE ST	AMICI ST	289' SE SAN SIMEON ST
429	133	F	3	12	CORISON ST	MORGAN HILL DR	SAN SIMEON ST
430	133	F	3	12	COSENTINO CT	AMICI ST	316' SE AMICI ST
431	133	F	3	12	DUCKHORN ST	MORGAN HILL DR	SAN SIMEON ST
432	133	F	3	12	FROGS LEAP ST	BUTTERFIELD STAGE RD	QUINTESSA CT
433	133	F	3	12	FROGS LEAP ST	QUINTESSA CT	2168' NE QUINTESSA CT
434	133	F	3	12	GALLERON ST	BUTTERFIELD STAGE RD	MORGAN HILL DR
435	133	F	3	12	KELHAM CT	SAN SIMEON ST	261' S SAN SIMEON ST
436	133	F	3	12	KORNELL ST	MORGAN HILL DR	690' SE MORGAN HILL DR
437	133	F	3	12	LAMBORN ST	KORNELL ST	VILLA HELENA ST
438	133	F	3	12	MATANZAS CREEK CT	WILSON CREEK ST	314' SE WILSON CREEK ST
439	133	F	3	12	MORGAN HILL DR	BUTTERFIELD STAGE RD	2735' NE BUTTERFIELD STAGE RD
440	133	F	3	12	PARADOR ST	RUSTRIDGE ST	PRIDE MOUNTAIN ST
441	133	F	3	12	PILLAR ROCK CT	AMICI ST	438' SW AMICI ST

LIST OF ROADS

Attachment No. 1

	RD BK	SUPV.	MAINT.	ROAD NAME	LIMITS		
	PAGE	DIST.	DIST.		From	To	
442	133	F	3	12	PRIDE MOUNTAIN ST	RUSTRIDGE ST	GALLERON ST
443	133	F	3	12	QUINTESSA CT	FROGS LEAP ST	142' SE FROGS LEAP ST
444	133	F	3	12	QUIXOTE ST	MORGAN HILL DR	480' NW MORGAN HILL DR
445	133	F	3	12	RISTOW CT	WILSON CREEK ST	218' SE WILSON CREEK ST
446	133	F	3	12	SAN SIMEON ST	BUTTERFIELD STAGE RD	DUCKHORN ST
447	133	F	3	12	VILLA HELENA ST	MORGAN HILL DR	FROGS LEAP ST
448	133	F	3	12	WILSON CREEK ST	KORNELL ST	VILLA HELENA ST
449	133	F	3	12	WOLTNER CT	PRIDE MOUNTAIN ST	244' NW PRIDE MOUNTAIN ST
450	135	C	3	12	ANZA RD	EL CHIMISAL RD	1288' E EL CHIMISAL RD
451	135	C	3	12	ARIETTA ST	STONEHEATH ST	VINE CLIFF ST
452	135	C	3	12	BAYSTONE ST	MARSANNE ST	EL CHIMISAL RD
453	135	C	3	12	CENTERSTONE CT	RIDEAU ST	603' E RIDEAU ST
454	135	C	3	12	EL CHIMISAL RD	891' W MORGAN HILL DR	MORGAN HILL DR
455	135	C	3	12	HARTWELL CT	TUDAL ST	95' E TUDAL ST
456	135	C	3	12	LAUREL GLEN CIR	188' NW BAYSTONE ST	513' SE BAYSTONE ST
457	135	C	3	12	MARSANNE ST	STARPOINT ST	466' E STARPOINT ST
458	135	C	3	12	MILAT ST	TUDAL ST	SUTTER HOME ST
459	135	C	3	12	OAKFORD CT	MILAT ST	304' W MILAT ST
460	135	C	3	12	OPUS ONE CT	TUDAL ST	180' W TUDAL ST
461	135	C	3	12	RIDEAU ST	STEPSTONE CT	CENTERSTONE CT
462	135	C	3	12	ROTHSCHILD ST	MORGAN HILL DR	VINE CLIFF ST
463	135	C	3	12	STEPSTONE CT	RIDEAU ST	320' NE RIDEAU ST
464	135	C	3	12	STONEHEATH ST	ARIETA ST	BUTTERFIELD STAGE RD
465	135	C	3	12	SUTTER HOME ST	MORGAN HILL DR	MILAT ST
466	135	C	3	12	TUDAL ST	MILAT ST	1124' N MILAT ST
467	135	C	3	12	VANDALE CT	RIDEAU ST	612' E RIDEAU ST
468	135	C	3	12	VINE CLIFF ST	ARIETA ST	TUDAL ST
469	135	C	3	12	WINTERCREEK CT	MILAT ST	235' W MILAT ST
470	135	D	3	12	FLDDBROOK CT	STARPOINT ST	275' SE STARPOINT ST
471	135	D	3	12	RIVERSTONE CT	STARPOINT ST	385' S STARPOINT ST
472	135	D	3	12	SADDLEBACK CT	STARPOINT ST	368' S STARPOINT ST
473	135	D	3	12	SAGEWIND CT	192' S STARPOINT ST	STARPOINT ST
474	135	D	3	12	STARPOINT ST	BUTTERFIELD STAGE RD	MARSANNE ST

List of Access Ramps to be Reconstructed							
DIST.	RAMP#	MAJOR STREET	MINOR STREET	CONER	CASE	TREATMENT	INCLUDED
1	027-003A	VAN BUREN BLVD	CONSTABLE RD	NE	A	FULL RECONSTRUCTION RAMP	REMOVE & REPLACE STREET LANDING SPANDREL (4FT X 10FT CONCRETE)
1	027-003B	VAN BUREN BLVD	CONSTABLE RD	NW	A	FULL RECONSTRUCTION RAMP	REMOVE & REPLACE STREET LANDING SPANDREL (4FT X 10FT CONCRETE)
1	033A-005A	RETREAT PKWY	NIGHT VALLEY CT	E	A	FULL RECONSTRUCTION RAMP	REMOVE & REPLACE STREET LANDING SPANDREL (4FT X 10FT CONCRETE)
1	033A-005B	RETREAT PKWY	NIGHT VALLEY CT	N	A	FULL RECONSTRUCTION RAMP	
1	033D-027A	KNABE ROAD	HUNT ROAD	SE	A	FULL RECONSTRUCTION RAMP	REMOVE & REPLACE STREET LANDING (4FT X 10FT AC PAVEMENT)
1	033F-001B	TRILOGY PARKWAY	THE LODGE	S	A	FULL RECONSTRUCTION RAMP	
1	033F-002A	TRILOGY PARKWAY	WARM SPRINGS DR	N	A	FULL RECONSTRUCTION RAMP	
1	033F-002D	TRILOGY PARKWAY	WARM SPRINGS DR	W	A	FULL RECONSTRUCTION RAMP	
1	033F-003B	TRILOGY PARKWAY	ELY OF WARM SPRINGS	SW	A	FULL RECONSTRUCTION RAMP	REMOVE & REPLACE STREET LANDING SPANDREL (4FT X 10FT CONCRETE)
1	033F-005A	TRILOGY PARKWAY	SOUTHERN HILL DR	NE	A	FULL RECONSTRUCTION RAMP	REMOVE & REPLACE STREET LANDING SPANDREL (4FT X 10FT CONCRETE)
1	033F-005B	TRILOGY PARKWAY	SOUTHERN HILL DR	SE	A	FULL RECONSTRUCTION RAMP	
1	033F-005C	TRILOGY PARKWAY	SOUTHERN HILL DR	SW	A	FULL RECONSTRUCTION RAMP	REMOVE & REPLACE STREET LANDING SPANDREL (4FT X 10FT CONCRETE)
1	033F-005D	TRILOGY PARKWAY	SOUTHERN HILL DR	NW	A	FULL RECONSTRUCTION RAMP	
1	033F-006A	TRILOGY PARKWAY	RESERVE DR	NE	A	FULL RECONSTRUCTION RAMP	
1	033F-006C	TRILOGY PARKWAY	RESERVE DR	SW	A	FULL RECONSTRUCTION RAMP	REMOVE & REPLACE STREET LANDING (4FT X 10FT AC PAVEMENT)
1	033F-006D	TRILOGY PARKWAY	RESERVE DR	NW	A	FULL RECONSTRUCTION RAMP	
1	033G-001B	CAMPBELL RANCH RD	TEMESCAL CANYON RD	S	A	FULL RECONSTRUCTION RAMP	
1	033H-009A	CAMPBELL RANCH RD	MAYHEW CANYON RD	SE	A	FULL RECONSTRUCTION RAMP	
1	033H-043A	CAMPBELL RANCH RD	SOAPBERRY ST	SE	A	FULL RECONSTRUCTION RAMP	
1	033H-043B	CAMPBELL RANCH RD	SOAPBERRY ST	SW	A	FULL RECONSTRUCTION RAMP	
1	033H-053B	CAMPBELL RANCH RD	MAYHEW CANYON RD	SW	A	FULL RECONSTRUCTION RAMP	
1	033I-002B	DE PALMA RD	INDIAN TRUCK TRAIL	E	A	FULL RECONSTRUCTION RAMP	
1	033I-002C	DE PALMA RD	INDIAN TRUCK TRAIL	S	C	FULL RECONSTRUCTION RAMP	REMOVE & REPLACE STREET LANDING (4FT X 10FT AC PAVEMENT)
2	044A-001B	CENTER STREET	HIGHLAND AVE	SE	A	FULL RECONSTRUCTION RAMP	
2	044A-001C	CENTER STREET	HIGHLAND AVE	SW	A	FULL RECONSTRUCTION RAMP	REMOVE & REPLACE STREET LANDING (4FT X 10FT AC PAVEMENT)
2	044A-002C	CENTER STREET	PACIFIC AVE	SE	A	FULL RECONSTRUCTION RAMP	REMOVE & REPLACE STREET LANDING (4FT X 10FT AC PAVEMENT)
2	044A-002D	CENTER STREET	PACIFIC AVE	SW	A	FULL RECONSTRUCTION RAMP	REMOVE & REPLACE STREET LANDING (4FT X 10FT AC PAVEMENT)
2	044B-001A	CENTER STREET	COMMERCIAL AVE	NW	B	FULL RECONSTRUCTION RAMP	REMOVE & REPLACE STREET LANDING (4FT X 10FT AC PAVEMENT)
2	044B-001B	CENTER STREET	COMMERCIAL AVE	NE	A	FULL RECONSTRUCTION RAMP	
2	044B-002A	CENTER STREET	TRANSIT AVE	NW	A	FULL RECONSTRUCTION RAMP	REMOVE & REPLACE STREET LANDING (4FT X 10FT AC PAVEMENT)

List of Access Ramps to be Reconstructed							
DIST.	RAMP#	MAJOR STREET	MINOR STREET	CONER	CASE	TREATMENT	INCLUDED
2	044B-002B	CENTER STREET	TRANSIT AVE	NE	B	FULL RECONSTRUCTION RAMP	REMOVE & REPLACE STREET LANDING (4FT X 10FT AC PAVEMENT)
2	044B-002C	CENTER STREET	TRANSIT AVE	SE	A	FULL RECONSTRUCTION RAMP	
2	044B-002D	CENTER STREET	TRANSIT AVE	SW	A	FULL RECONSTRUCTION RAMP	
2	044B-003A	CENTER STREET	PROSPECT AVE	NW	B	FULL RECONSTRUCTION RAMP	
2	044B-003B	CENTER STREET	PROSPECT AVE	NE	B	FULL RECONSTRUCTION RAMP	
2	044B-004A	MAIN STREET	TRANSIT AVE	SE	A	FULL RECONSTRUCTION RAMP	
2	044B-007C	CENTER STREET	MICHIGAN AVE	SE	A	FULL RECONSTRUCTION RAMP	REMOVE & REPLACE STREET LANDING (4FT X 10FT AC PAVEMENT)
2	044B-007D	CENTER STREET	MICHIGAN AVE	SW	A	FULL RECONSTRUCTION RAMP	
2	044B-008A	SPRING STREET	SWAYZEE COURT	SE	A	FULL RECONSTRUCTION RAMP	
2	044B-008B	SPRING STREET	SWAYZEE COURT	SW	A	FULL RECONSTRUCTION RAMP	
2	044B-009B	SPRING STREET	CINDY CIRCLE	NE	A	FULL RECONSTRUCTION RAMP	REMOVE & REPLACE STREET LANDING (4FT X 10FT AC PAVEMENT)
2	044B-010A	SPRING STREET	MURPHY AVE	NW	A	FULL RECONSTRUCTION RAMP	
2	044B-010B	SPRING STREET	MURPHY AVE	NE	A	FULL RECONSTRUCTION RAMP	REMOVE & REPLACE STREET LANDING (4FT X 10FT AC PAVEMENT)
2	044B-011A	CENTER STREET	MURPHY AVE	SW	A	FULL RECONSTRUCTION RAMP	
2	044B-012A	CENTER STREET	PELICAN DR	SE	A	FULL RECONSTRUCTION RAMP	REMOVE & REPLACE STREET LANDING (4FT X 10FT AC PAVEMENT)
2	044B-012B	CENTER STREET	PELICAN DRIVE	SW	A	FULL RECONSTRUCTION RAMP	
2	044B-013A	CENTER STREET	WHIPPORWILL DR	SE	A	FULL RECONSTRUCTION RAMP	
2	044B-013B	CENTER STREET	WHIPPORWILL DR	SW	A	FULL RECONSTRUCTION RAMP	
2	044B-014A	CENTER STREET	MT VERNON AVE	NW	A	FULL RECONSTRUCTION RAMP	REMOVE & REPLACE STREET LANDING (4FT X 10FT AC PAVEMENT)
2	044B-014B	CENTER STREET	MT VERNON AVE	SW	A	FULL RECONSTRUCTION RAMP	REMOVE & REPLACE STREET LANDING (4FT X 10FT AC PAVEMENT)
2	044B-017A	MAIN STREET	ORIOLE AVE	SW	A	FULL RECONSTRUCTION RAMP	
2	044B-018A	CARLIN LANE	MAIN STREET	SE	A	FULL RECONSTRUCTION RAMP	
1	057B-001B	WOOD RD	AVE C	SE	A	FULL RECONSTRUCTION RAMP	
1	057B-006A	CARPINUS DR	COLE AVE	NW	A	FULL RECONSTRUCTION RAMP	
1	057B-006B	CARPINUS DR	COLE AVE	NE	A	FULL RECONSTRUCTION RAMP	
1	057B-007B	CARPINUS DR	DEER RUN RD	SW	A	FULL RECONSTRUCTION RAMP	
1	057B-009A	CARPINUS DR	RED ROCK ST	SE	A	FULL RECONSTRUCTION RAMP	REMOVE & REPLACE STREET LANDING (4FT X 10FT AC PAVEMENT)
1	057B-009B	CARPINUS DR	RED ROCK ST	SW	A	FULL RECONSTRUCTION RAMP	
1	057B-013B	CARPINUS DR	HAWKHILL AVE	NE	A	FULL RECONSTRUCTION RAMP	
1	057B-014A	CARPINUS DR	MOUNTAIN SHADOW LN	SE	A	FULL RECONSTRUCTION RAMP	REMOVE & REPLACE STREET LANDING (4FT X 10FT AC PAVEMENT)

List of Access Ramps to be Reconstructed							
DIST.	RAMP#	MAJOR STREET	MINOR STREET	CONER	CASE	TREATMENT	INCLUDED
1	057B-016A	WOOD RD	CARPINUS DR	NE	A	FULL RECONSTRUCTION RAMP	
1	057B-016B	WOOD RD	CARPINUS DR	SE	A	FULL RECONSTRUCTION RAMP	
3	103B-001A	MOUNTAINGATE ST	DIAMOND RIDGE CT	NE	A	FULL RECONSTRUCTION RAMP	
3	110-011A	CORNELL STREET	SCHOLAR COURT	NE	A	FULL RECONSTRUCTION RAMP	
3	110-011B	CORNELL STREET	SCHOLAR COURT	SE	A	FULL RECONSTRUCTION RAMP	
3	110-015A	TAVA LANE	MEL LANE	NE	B	FULL RECONSTRUCTION RAMP	
3	110-016A	TORREY PINE COURT	RENTON PLACE	NE	A	FULL RECONSTRUCTION RAMP	
3	110-016B	TORREY PINE COURT	RENTON PLACE	NW	A	FULL RECONSTRUCTION RAMP	
3	110-017A	TORREY PINE COURT	LODGEPLOE COURT	NE	A	FULL RECONSTRUCTION RAMP	
3	110-027A	COLLEGIAN WAY	SYRACUSE COURT	SE	A	FULL RECONSTRUCTION RAMP	
3	110-027B	COLLEGIAN WAY	SYRACUSE COURT	SW	A	FULL RECONSTRUCTION RAMP	
3	110-029A	COLLEGIAN WAY	WHARTON COURT	SE	A	FULL RECONSTRUCTION RAMP	
3	110-029B	COLLEGIAN WAY	WHARTON COURT	SW	A	FULL RECONSTRUCTION RAMP	
3	112A-002A	NEW CHICAGO AVE	HACIENDA ST	SE	A	FULL RECONSTRUCTION RAMP	
3	112A-002B	NEW CHICAGO AVE	HACIENDA ST	NE	A	FULL RECONSTRUCTION RAMP	
3	120-011A	BRIGGS RD	LORETTA AVE	NE	A	FULL RECONSTRUCTION RAMP	REMOVE & REPLACE STREET LANDING (4FT X 10FT AC PAVEMENT)



**COUNTY OF RIVERSIDE**  
**TRANSPORTATION AND**  
**LAND MANAGEMENT AGENCY**



Patricia Romo, P.E.  
Director of Transportation

**Transportation Department**  
**NOTICE OF EXEMPTION**

Mojahed Salama, P.E.  
Deputy for Transportation/Capital Project  
Richard Lantis, P.L.S.  
Deputy for Transportation/Planning and  
Development

**PROJECT TITLE:** Slurry Seal Project – Districts 1, 2, & 3

Work Order #C90006, C90007, & C90008, Task Code 000000

Original Negative Declaration/Notice of  
Determination was routed to County  
Clerks for posting on.

April 23, 2018

**PROJECT SPONSOR:** Riverside County Transportation Department

6/10/18  
Date

RS  
Initial

**PROJECT LOCATION:** Various Locations in Unincorporated areas within Supervisorial Districts 1, 2, & 3

**SUPERVISORIAL DISTRICT:** 1<sup>st</sup>, 2<sup>nd</sup>, & 3<sup>rd</sup>

**PROJECT DESCRIPTION:** The Riverside County Transportation Department (RCTD) proposes to provide slurry seal treatment to existing pavement surfaces on various roads located within Districts 1, 2, and 3 of Riverside County.

Slurry seal treatments consist of an application of a mixture of asphalt emulsion, aggregate (very small crushed rock), water, and other additives over the existing asphalt pavement surface. The treatments are provided as preventative maintenance to extend the life of the pavement and postpone more costly pavement rehabilitation. Slurry seal treatments seal cracks, restore lost flexibility to the pavement surface, provide a new black pavement surface color, and help preserve the underlying pavement structure. The work also involves replacing non-compliant curb ramps, removing and replacing thermoplastic crosswalk and pavement markings/paint traffic stripes and other work as may be required.

**ENVIRONMENTAL ANALYSIS:**

The proposed project does not require additional Right of Way nor Temporary Construction Easements. The project will extend the life of the pavement of the treated roads, which is a benefit to the traveling public. The project consists of maintenance and repair of an existing public road. There is no expansion of use of the road as a result of the project.

This project is subject to compliance with the Western Riverside County MSHCP. In accordance with Section 7.1 of the Western Riverside County MSHCP, necessary operation and maintenance along existing roadways are considered a covered activity outside cell criteria areas. This project is considered to be a safety improvement project under operation and maintenance and therefore is a covered activity. The project will comply with MSHCP construction guidelines and BMP's.

The Riverside County Transportation Department Staff conducted a review of the above referenced project and has determined that the proposal qualifies for a Categorical Exemption per the California Environmental Quality Act (CEQA) Guidelines.

**The Riverside County Transportation Department has found that the above-described project is exempt from the provisions of the California Environmental Quality Act (CEQA), based on the following:**

**Section 15301 (c) – Existing Facilities** – The project proposes to slurry seal various road locations within Districts 1, 2, and 3. These minor improvements to the existing roadways involves negligible or no expansion of use and is exempt from CEQA under Section 15301 (c). The improvements are consistent with Section 15301(c) because the project is repair and maintenance of an existing road and associated facilities.

JUN 05 2018

3.34

By: Jan Bulinski, Senior Transportation Planner

Signed: Mary Zambon

Russell Williams, Environmental Division Manager

**RIVERSIDE COUNTY CLERK & RECORDER**

**AUTHORIZATION  
TO BILL  
BY JOURNAL VOUCHER**

-TO BE FILLED IN BY SUBMITTING AGENCY-  
537280-20000-3130500000 ZC90006C Z1530

AUTHORIZATION NUMBER: W.O.#ZC90006, Task Code Z1530

AMOUNT: \$50.00

DATE: April 25, 2018

AGENCY: Riverside County Transportation Department

THIS AUTHORIZES THE COUNTY CLERK & RECORDER TO ISSUE A VOUCHER FOR PAYMENT OF ALL FILING AND HANDLING FEES FOR THE ACCOMPANYING DOCUMENT(S).

NUMBER OF DOCUMENTS INCLUDED: One (1)

AUTHORIZED BY: Russell Williams, Environmental Division Manager

Signature: Mary Zambon

PRESENTED BY: Jan Bulinski

-TO BE FILLED IN BY COUNTY CLERK-

ACCEPTED BY: -

DATE: -

RECEIPT # (S) -



**COUNTY OF RIVERSIDE**  
**TRANSPORTATION AND**  
**LAND MANAGEMENT AGENCY**

**Transportation Department**

*Patricia Romo, P.E.*  
*Director of Transportation*

*Mojahed Salama, P.E.*  
*Deputy for Transportation/Capital Projec*  
*Richard Lantis, P.L.S.*  
*Deputy for Transportation/Planning and*  
*Development*

DATE: April 25, 2018

TO: Mary Ann Meyer, Office of the County Clerk

FROM: *MZam* Russell Williams, Environmental Division Manager

RE: **Slurry Seal Project – Districts 1, 2, & 3**  
W.O.#ZC90006, ZC90007, ZC90008, Task Code #Z1530

The Riverside County Transportation Department is requesting that you post the attached Notice of Exemption per County Implementing Resolution No. 82-213, Division 11, Section 205C. Attached you will find an authorization to bill by journal voucher in the amount of \$50.00 for your posting fee.

After posting, please return the document to Mail Stop #2136, Attention: Jan Bulinski. If you have any questions, please contact me at (951) 955-6859.

Attachment

cc: file

**C O U N T Y   O F   R I V E R S I D E**  
**T R A N S P O R T A T I O N   D E P A R T M E N T**

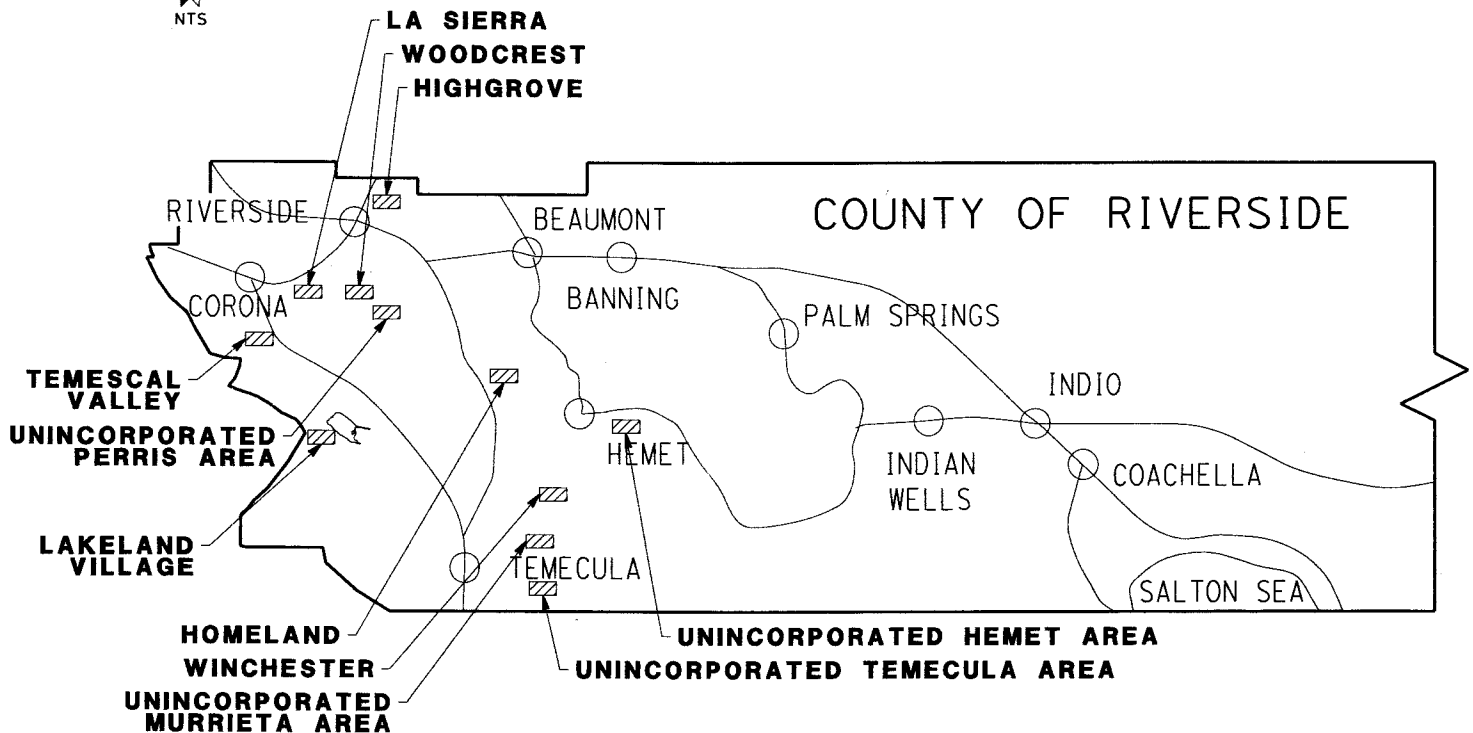
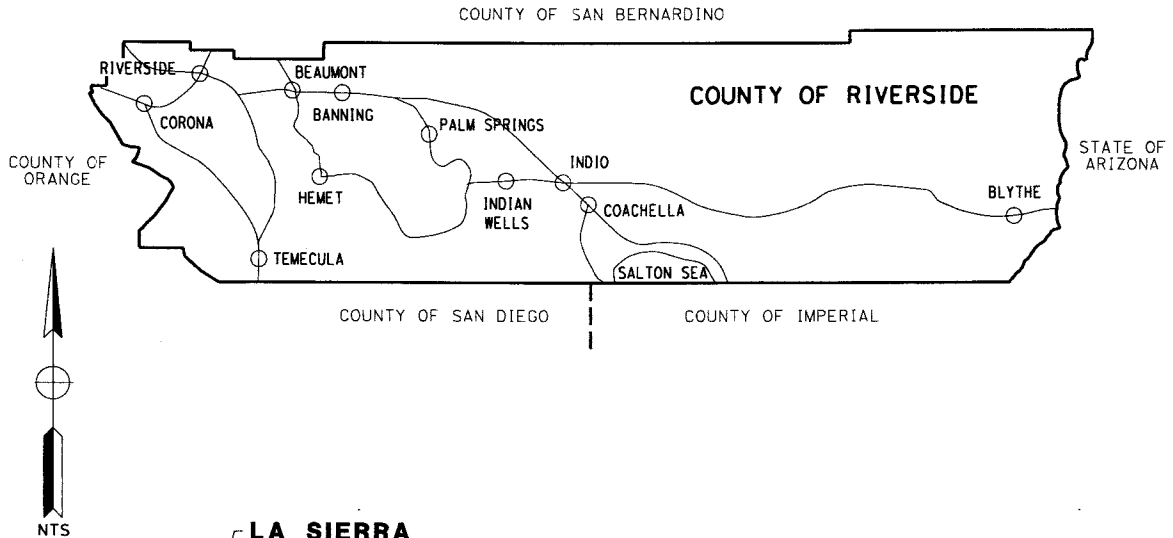
**SLURRY SEAL PROJECT**

**SUPERVISOR DISTRICT 1 - C9-0006**

**SUPERVISOR DISTRICT 2 - C9-0007**

**SUPERVISOR DISTRICT 3 - C9-0008**

**FISCAL YEAR 2018 / 2019**



**VICINITY MAP**

**ADDITIONAL ITEMS FILED  
WITH  
THE CLERK OF THE  
BOARD**



OFFICE OF THE  
CLERK OF THE BOARD OF SUPERVISORS  
1st FLOOR, COUNTY ADMINISTRATIVE CENTER  
P.O. BOX 1147, 4080 LEMON STREET  
RIVERSIDE, CA 92502-1147  
PHONE: (951) 955-1060 FAX: (951) 955-1071

**KECIA HARPER-IHEM**  
Clerk of the Board of Supervisors

**KIMBERLY A. RECTOR**  
Assistant Clerk of the Board

June 7, 2018

THE PRESS ENTERPRISE  
ATTN: LEGALS  
PO BOX 792  
RIVERSIDE, CA 92501

TEL: (951) 368-9225  
E-MAIL: [legals@pe.com](mailto:legals@pe.com)

**RE: NOTICE INVITING BIDS: Slurry Seal Project: C9-0006, C9-0007, C9-0008**

To Whom It May Concern:

Attached is a copy for publication in your newspaper for **TEN (10) TIMES:**

Tuesday	- June 12, 2018	Sunday	- June 17, 2018
Wednesday	- June 13, 2018	Monday	- June 18, 2018
Thursday	- June 14, 2018	Tuesday	- June 19, 2018
Friday	- June 15, 2018	Wednesday	- June 20, 2018
Saturday	- June 16, 2018	Thursday	- June 21, 2018

We require your affidavit of publication immediately upon completion of the last publication.

Your invoice must be submitted to this office, **WITH TWO CLIPPINGS OF THE PUBLICATION.**

**NOTE: PLEASE COMPOSE THIS PUBLICATION INTO A SINGLE COLUMN FORMAT.**

Thank you in advance for your assistance and expertise.

Sincerely,

*Cecilia Gil*

Board Assistant to:  
KECIA HARPER-IHEM, CLERK OF THE BOARD

## Notice to Bidders

County of Riverside, herein called Owner, invites sealed proposals for:

**Slurry Seal Project**  
**For Fiscal Year 2018/2019**  
**District 1, Project No. C9-0006**  
**District 2, Project No. C9-0007**  
**District 3, Project No. C9-0008**

Bid shall be delivered to the County of Riverside Transportation Department, 14th Street Annex, 3525 14th Street, Riverside, California 92501, telephone (951) 955-6780 not later than 2:00 p.m., on Wednesday, **June 27, 2018** to be promptly opened in public at said address. Each bid shall be in accordance with plans, specifications and other contract documents, dated **May 2018**, and prepared by County of Riverside, whose address is same as the above, from whom they may be obtained upon deposit of **\$30.00** per set with 11"x17" plans, plus mailing costs. No refund. Prospective bidders may preview the plans, specifications and other contract documents at no charge prior to purchase at the above noted location.

Pursuant to Labor Code section 1771.1, any Contractor bidding, or subcontractor to be listed on a bid proposal subject to Public Contract Code section 4104, shall not be qualified to bid after March 1, 2015, unless currently registered and qualified to perform public works pursuant to Labor Code section 1725.5. No Contractor or subcontractor may be awarded a contract or perform work on any contract for public work, after April 1, 2015, without proof of current registration with the Department of Industrial Relations pursuant to Labor Code section 1725.5 to perform public works.

The County of Riverside, in accordance with Title VI of the Civil Rights Act of 1964 (78 Stat. 252) and the Regulations of the Department of Commerce (15 C.F.R., Part 8) and related statutes, issued pursuant to such Act, hereby notifies all bidders that minority businesses will be afforded full opportunity to submit bids, and it will affirmatively insure that the contract entered into pursuant to this advertisement will be awarded to the lowest responsible bidder without discrimination on the grounds of race, color, sex, national origin, religion, age, or disability.

The Contractor is required to have a Class "A" or "C12" or "C-32" license at the time of bid submission.

Engineering Estimate:	\$ 5,000,000 - \$5,800,000 (Base Bid)
	\$ 435,000 - \$ 500,000 (Alt. Bid Sch. 1)
	\$ 51,000 - \$ 59,500 (Alt. Bid Sch. 2)
	\$ 52,000- \$ 60,500 (Alt. Bid Sch. 3)
Bid Bond	10 %
Performance Bond	100 %
Payment Bond	100 %
Working Days	85 Calendar Days
Website:	<a href="http://rctlma.org/trans/Contractors-Corner/Notices-Inviting-Bids">http://rctlma.org/trans/Contractors-Corner/Notices-Inviting-Bids</a>

Alternative formats available upon request to individuals with disabilities.

Dated: June 7, 2018

KECIA HARPER-IHEM  
Clerk of the Board of Supervisors  
By: Cecilia Gil, Board Assistant



# Advertising Order Confirmation

# The Press Enterprise

<u>Ad Order Number</u> 001133172	<u>Customer</u> BOARD OF SUPERVISORS	<u>Payer Customer</u> BOARD OF SUPERVISORS	<u>PO Number</u>
<u>Sales Representative</u> Nick Eller	<u>Customer Account</u> 5209148	<u>Payer Account</u> 5209148	<u>Ordered By</u> Cecilia Gill
<u>Order Taker</u> Nick Eller	<u>Customer Address</u> COUNTY OF RIVERSIDE PO BOX 1147 RIVERSIDE, CA 92502	<u>Payer Address</u> COUNTY OF RIVERSIDE PO BOX 1147 RIVERSIDE, CA 92502	<u>Customer Fax</u>
<u>Order Source</u> Select Source	<u>Customer Phone</u> 951-955-1066	<u>Payer Phone</u> 951-955-1066	<u>Customer Email</u>
<u>Current Queue</u> Ready	<u>Invoice Text</u> Slurry Seal C9-0006, C9-0007, C9-0008		
<u>Tear Sheets</u> 0	<u>Affidavits</u> 0	<u>Blind Box</u>	<u>Materials</u>
		<u>Promo Type</u>	<u>Special Pricing</u>

Theresa  
3.34 of 06/05/18

# Advertising Order Confirmation

# The Press Enterprise

06/07/18 2:32:55PM  
Page 2

**Ad Number** 001133172-01 **Ad Size** 4 X 6 LI  
**External Ad Number** **Pick Up** **Production Color** **Ad Attributes**  
**Notice to Bidders** **Legal Liner** **Released for Publication**

County of Riverside, herein called Owner, invites sealed proposals for:

**Slurry Seal Project**  
**For Fiscal Year 2018/2019**  
**District 1, Project No. C9-0006**  
**District 2, Project No. C9-0007**  
**District 3, Project No. C9-0008**

Bid shall be delivered to the County of Riverside Transportation Department, 14th Street Annex, 3825 Main Street, Riverside, CA 92501, telephone (951) 952-6780 or later from 2:00 p.m. to 5:00 p.m. on June 12, 2018 to be prepared in duplicate. Each bid shall be in accordance with plans, specifications and other contract documents, dated May 2018, and prepared by County of Riverside, whose address is same as the above, from whom they may be obtained upon deposit of \$30.00 per set with 11 "x17" plans, plus mailing costs. No refund. Prospective bidders may preview the plans, specifications and other contract documents at no charge prior to purchase of the above noted location.

Pursuant to Labor Code section 1771.1, any Contractor bidding, or subcontractor to be listed on a bid proposal subject to Public Contract Code section 4104, shall not be qualified to bid after March 1, 2015, unless currently registered and qualified to perform public works pursuant to Labor Code section 1725.5. No Contractor or subcontractor may be awarded a contract or perform work on any contract for public work, after April 1, 2015, without proof of current registration with the Department of Industrial Relations pursuant to Labor Code section 1725.5 to perform public works.

The County of Riverside, in accordance with Title VI of the Civil Rights Act of 1964 (78 Stat. 252) and the Equal Housing Opportunity Act (42 USC 3601-3606) and the California Fair Housing Act (Civil Code 54.1) hereby notifies all bidders that minority business enterprises will be afforded full opportunity to submit bids, and it will affirmatively insure that the contract entered into pursuant to this advertisement will be awarded to the lowest responsible bidder without discrimination on the grounds of race, color, sex, national origin, religion, age, or disability.

The Contractor is required to have a Class "A" or "C17" or "C-32" license at the time of bid submission.

**Engineering Estimate:** \$ 5,000,000 - \$ 5,800,000 (Base Bid)  
\$ 435,000 - \$ 500,000 (Alt. Bid Sch. 1)  
\$ 51,000 - \$ 59,500 (Alt. Bid Sch. 2)  
\$ 3, 52,000 - \$ 60,500 (Alt. Bid Sch. 3)

**Bid Bond** 100%  
**Performance Bond** 100%  
**Working Days** 85 Calendar Days  
**Website:** <http://rctima.org/trons/Contractors-Corner/Notices-Inviting-Bids>

Alternative formats available upon request to individuals with disabilities.

**Dated:** June 7, 2018  
**KECIA HARPER-IHEM**  
**Clerk of the Board of Supervisors**  
**BY: Cecilia Gil, Board Assistant**

6/12 - 6/21

Product	Requested Placement	Requested Position	Run Dates	# Inserts
PE Riverside:Full Run	Legals CLS	County Legal - 1076-	06/12/18, 06/13/18, 06/14/18, 06/15/18, 06/16/18, 06/17/18, 06/18/18, 06/19/18, 06/20/18, 06/21/18	10

**Order Charges:** **Net Amount** 2,952.40 **Tax Amount** 0.00 **Total Amount** 2,952.40 **Payment Amount** 0.00 **Amount Due** \$2,952.40

If this confirmation includes an advertising proof, please check your proof carefully for errors, spelling, and/or typos. Errors not marked on the returned proof are not subject to credit or refunds.  
Please note: To meet our printer's deadline, we must have your proof returned by the published deadline, and as indicated by your sales rep.

Please note: If you pay by bank card, your card statement will show the merchant as "SoCal Newspaper Group".

# THE PRESS-ENTERPRISE

1825 Chicago Ave, Suite 100  
Riverside, CA 92507  
951-684-1200  
951-368-9018 FAX

**PROOF OF PUBLICATION  
(2010, 2015.5 C.C.P)**

Publication(s): The Press-Enterprise

PROOF OF PUBLICATION OF

Ad Desc.: Slurry Seal C9-0006, C9-0007, C9-0008 /

I am a citizen of the United States. I am over the age of eighteen years and not a party to or interested in the above entitled matter. I am an authorized representative of THE PRESS-ENTERPRISE, a newspaper in general circulation, printed and published daily in the County of Riverside, and which newspaper has been adjudicated a newspaper of general circulation by the Superior Court of the County of Riverside, State of California, under date of April 25, 1952, Case Number 54446, under date of March 29, 1957, Case Number 65673, under date of August 25, 1995, Case Number 267864, and under date of September 16, 2013, Case Number RIC 1309013; that the notice, of which the annexed is a printed copy, has been published in said newspaper in accordance with the instructions of the person(s) requesting publication, and not in any supplement thereof on the following dates, to wit:

**06/12, 06/13, 06/14, 06/15, 06/16, 06/17, 06/18, 06/19, 06/20,  
06/21/2018**

I certify (or declare) under penalty of perjury that the foregoing is true and correct.

Date: June 21, 2018  
At: Riverside, California

Legal Advertising Representative, The Press-Enterprise

BOARD OF SUPERVISORS  
COUNTY OF RIVERSIDE  
PO BOX 1147  
RIVERSIDE, CA 92502

Ad Number: 0011133172-01

P.O. Number:

Ad Copy:

Notice to Bidders

County of Riverside, herein called Owner, invites sealed proposals for:

**Slurry Seal Project  
For Fiscal Year 2018/2019  
District 1, Project No. C9-0006  
District 2, Project No. C9-0007  
District 3, Project No. C9-0008**

Bid shall be delivered to the County of Riverside Transportation Department, 14th Street Annex, 3525 14th Street, Riverside, California 92501, telephone (951) 955-6780 not later than 2:00 p.m., on Wednesday, **June 27, 2018** to be promptly opened in public at said address. Each bid shall be in accordance with plans, specifications and other contract documents, dated **May 2018**, and prepared by County of Riverside, whose address is same as the above, from whom they may be obtained upon deposit of \$30.00 per set with 11"x17" plans, plus mailing costs. No refund. Prospective bidders may preview the plans, specifications and other contract documents at no charge prior to purchase at the above noted location.

Pursuant to Labor Code section 1771.1, any Contractor bidding, or subcontractor to be listed on a bid proposal subject to Public Contract Code section 4104, shall not be qualified to bid after March 1, 2015, unless currently registered and qualified to perform public works pursuant to Labor Code section 1725.5. No Contractor or subcontractor may be awarded a contract or perform work on any contract for public work, after April 1, 2015, without proof of current registration with the Department of Industrial Relations pursuant to Labor Code section 1725.5 to perform public works.

The County of Riverside, in accordance with Title VI of the Civil Rights Act of 1964 (78 Stat. 252) and the Regulations of the Department of Commerce (15 C.F.R., Part 8) and related statutes, issued pursuant to such Act, hereby notifies all bidders that minority businesses will be afforded full opportunity to submit bids, and it will affirmatively insure that the contract entered into pursuant to this advertisement will be awarded to the lowest responsible bidder without discrimination on the grounds of race, color, sex, national origin, religion, age, or disability.

The Contractor is required to have a Class "A" or "C12" or "C-32" license at the time of bid submission.

Engineering Estimate: \$ 5,000,000 - \$ 5,800,000 (Base Bid)  
\$ 435,000 - \$ 500,000 (Alt. Bid Sch. 1)  
\$ 51,000 - \$ 59,500 (Alt. Bid Sch. 2)  
\$ 52,000 - \$ 60,500 (Alt. Bid Sch. 3)

Bid Bond 10 %  
Performance Bond 100 %  
Payment Bond 100 %  
Working Days 85 Calendar Days  
Website: <http://rctlma.org/trans/Contractors-Corner/Notices-Inviting-Bids>

Alternative formats available upon request to individuals with disabilities.

Dated: June 7, 2018  
KECIA HARPER-IHEM  
Clerk of the Board of Supervisors  
By: Cecilia Gil, Board Assistant

6/12 - 6/21

RECEIVED RIVERSIDE COUNTY  
CLERK / BOARD OF SUPERVISORS  
2018 JUN 25 AM 10:40

Trans.  
3-34 of 06/05/18