

**SUBMITTAL TO THE BOARD OF SUPERVISORS
COUNTY OF RIVERSIDE, STATE OF CALIFORNIA**



ITEM
3.37
(ID # 6956)

MEETING DATE:

Tuesday, June 19, 2018

FROM : TLMA-TRANSPORTATION:


SUBJECT: TRANSPORTATION AND LAND MANAGEMENT AGENCY/TRANSPORTATION:

Adopt Resolution No. 2018-087 and Resolution No. 2018-088. Landscaping and Lighting Maintenance District No. 89-1-Consolidated (L&LMD 89-1-C), Unincorporated Countywide Zones and Street Light Zones. All Districts [\$1,680,075]; L&LMD 89-1-C - 100% (Set for hearing July 17, 2018) (Clerk to Advertise).

RECOMMENDED MOTION: That the Board of Supervisors:

1. Adopt Resolution No. 2018-087 a Resolution of the County of Riverside ordering preparation of the Engineer's Report regarding the proposed assessments to be levied and collected for fiscal year 2018-19 within Zones 1, 3, 8, 10, 11, 15, 19, 24, 26, 28, 29, 31, 36, 39, 43, 44, 45, 53, 55, 57, 58, 66, 68, 72, 74, 83, 84, 86, 87, 89, 91, 92, 94, 97, 100, 103, 109, 110, 112, 119, 123, 124, 135, 138, 145, 146, 148, 149, 152, 153, 154, 155, 157, 160, 161, 162, 164, 166, 168, 171, 172, 174, 175, 180, 187, 188, 190, 191, 192, 193, and 195 and Street Lighting Zones 2, 3, 4, 9, 11, 12, 13, 14, 16, 20, 21, 22, 25, 29, 30, 31, 36, 37, 38, 42, 43, 44, 45, 46, 47, 48, 52, 53, 54, 55, 56, 57, 58, 61, 64, 65, 66, 67, 68, 72, 74, 75, 76, 78, 81, 82, 85, 89, 95, 97, 99, 101, 103, 104, 107, 108, 109 and 110 of L&LMD No. 89-1-C; and

ACTION: Clerk to Advertise, Set for Hearing


Patricia Romo, Director of Transportation 5/21/2018

MINUTES OF THE BOARD OF SUPERVISORS

On motion of Supervisor Jeffries, seconded by Supervisor Tavaglione and duly carried by unanimous vote, IT WAS ORDERED that the above matter is approved as recommended, and is set for public hearing Tuesday, July 17, 2018 at 9:00 a.m. or as soon as possible thereafter.

Ayes: Jeffries, Tavaglione, Washington, Perez and Ashley
Nays: None
Absent: None
Date: June 19, 2018
xc: Transp., COB

Kecia Harper-Ihem
Clerk of the Board

By 
Deputy

**SUBMITTAL TO THE BOARD OF SUPERVISORS COUNTY OF RIVERSIDE,
STATE OF CALIFORNIA**

RECOMMENDED MOTION: That the Board of Supervisors:

2. Adopt Resolution No. 2018-088, a Resolution of the County of Riverside declaring its intention to levy and collect assessments within Zones 1, 3, 8, 10, 11, 15, 19, 24, 26, 28, 29, 31, 36, 39, 43, 44, 45, 53, 55, 57, 58, 66, 68, 72, 74, 83, 84, 86, 87, 89, 91, 92, 94, 97, 100, 103, 109, 110, 112, 119, 123, 124, 135, 138, 145, 146, 148, 149, 152, 153, 154, 155, 157, 160, 161, 162, 164, 166, 168, 171, 172, 174, 175, 180, 187, 188, 190, 191, 192, 193, and 195, and Street Lighting Zones 2, 3, 4, 9, 11, 12, 13, 14, 16, 20, 21, 22, 25, 29, 30, 31, 36, 37, 38, 42, 43, 44, 45, 46, 47, 48, 52, 53, 54, 55, 56, 57, 58, 61, 64, 65, 66, 67, 68, 72, 74, 75, 76, 78, 81, 82, 85, 89, 95, 97, 99, 101, 103, 104, 107, 108, 109 and 110 of L&LMD No. 89-1-C for fiscal year 2018-19; and
3. Set the time and place of the public hearing on the annual assessment and ordering notice of the public hearing to be given consistent with the Landscaping and Lighting Act of 1972. (Clerk to Advertise).

FINANCIAL DATA	Current Fiscal Year:	Next Fiscal Year:	Total Cost:	Ongoing Cost
COST	\$0	\$ 1,680,075	\$0	\$ 1,680,075
NET COUNTY COST	\$0	\$0	\$0	\$0
SOURCE OF FUNDS: L&LMD No. 89-1-C Assessments – 100%. There are no General Funds used in this project.			Budget Adjustment: No	
			For Fiscal Year: 18/19	

C.E.O. RECOMMENDATION: Approve

BACKGROUND:

At the direction of the County of Riverside Board of Supervisors, L&LMD No. 89-1-C was formed in 1994 by Resolution No. 94-389 and authorized to levy an annual assessment to pay for the installation and maintenance of landscaping and streetlights within L&LMD No. 89-1-C. Since that date, L&LMD No. 89-1-C has approved and included the following improvements such as the maintenance and servicing of landscaping, trails, storm water runoff catch basin filters (fossil filters), bio-swales, streetlights, traffic signals, bridge lights, and graffiti abatement, all zone specific.

Landscaping and Lighting Maintenance District No. 89-1-Consolidated (District) maintains and services 138 locations throughout Riverside County. The District contains 71 separate assessment zones and 58 street lighting assessment zones as described in Attachment A.

The combined Annual Engineer's Report for fiscal year 2018-2019 was prepared in compliance with the requirement of Article 4, Chapter 1, of the Landscaping and Lighting Act of 1972, which is Part 2, Division 15 of the California Streets and Highways Code. The County initiates proceedings for the annual levy of assessments by passing a resolution, which proposes the annual levy under the Landscaping and Lighting Act of 1972. This resolution also describes the improvements, the location of the District and finally orders a registered professional engineer, certified by the State of California, to prepare and file a detailed report.

**SUBMITTAL TO THE BOARD OF SUPERVISORS COUNTY OF RIVERSIDE,
STATE OF CALIFORNIA**

In November 1996, California voters passed Proposition 218, Right to Vote on Taxes Act which added Articles XIII C and XIII D to the California Constitution, new procedures must be followed to levy annual assessments under the Landscaping and Lighting Act of 1972. A County may levy annual assessments for an assessment district after complying with the requirements of the Landscaping and Lighting Act of 1972, and the provisions of Proposition 218 Right to Vote on Taxes Act.

Consistent with the Board of Supervisors' direction regarding compliance with Article XIID of the California Constitution and the Landscaping and Lighting Act of 1972, the attached resolutions have been prepared and a public hearing scheduled for 9:00 a.m. on July 17, 2018 to receive testimony for and against the proposed assessments.

Impact on Residents and Businesses

Only the property owners within the boundaries of each Zone within L&LMD No. 89-1-C are impacted by the assessments collected for the maintenance of the improvements within these zones, as described in Attachment A and the Engineer's Report.

Depending on the time the Zones were annexed into L&LMD No. 89-1-C, and the type of improvements, the mailed assessment ballot proposition approved by the property owners provides for these assessments and that either no inflation factor was established (Zones 1 and 3), a two percent (2%) inflation factor was established, or the annual assessment may be increased each year by the greater of two percent (2%) or the cumulative percentage increase, if any, in the Consumer Price Index (CPI-U), or the Consumer Price Index for electricity (CPI-UE "for electricity"), for the Los Angeles-Riverside-Orange County California Standard Metropolitan Statistical Area (the "Index") as the Index stands as of March of each calendar year. Typically, CPI-U is for regular zones and CPI-UE is used for street lighting zones.

SUPPLEMENTAL:

Additional Fiscal Information

The annual budget for fiscal year 2018-19 totals \$1,680,075. For Fiscal Year 2018-19 the inflation factor, when appropriate, will be two percent (2%).

The inflation factor affects the maximum assessment, which is the maximum allowable assessment to be placed on a parcel, acre, or equivalent dwelling unit (EDU) within L&LMD No. 89-1-C. Zones may be assessed at the maximum assessment if needed, however some zones are assessed less depending on overall annual maintenance costs and existing reserves, if any.

ATTACHMENTS:

**SUBMITTAL TO THE BOARD OF SUPERVISORS COUNTY OF RIVERSIDE,
STATE OF CALIFORNIA**

- A. Attachment A**
- B. Resolution No. 2018-087**
- C. Resolution No. 2018-088**
- D. Engineer's Report (Volumes 1-3)**



Gregory V. Priamos, Director County Counsel 6/6/2018

2 RESOLUTION NO. 2018-087

3 RESOLUTION OF THE BOARD OF SUPERVISORS ORDERING PREPARATION OF ENGINEER'S
4 REPORT REGARDING PROPOSED ASSESSMENTS TO BE LEVIED AND COLLECTED FOR
5 FISCAL YEAR 2018-2019 WITHIN ZONES 1, 3, 8, 10, 11, 15, 19, 24, 26, 28, 29, 31, 36, 39, 43, 44,
6 45, 53, 55, 57, 58, 66, 68, 72, 74, 83, 84, 86, 87, 89, 91, 92, 94, 97, 100, 103, 109, 110, 112, 119, 123,
7 124, 135, 138, 145, 146, 148, 149, 152, 153, 154, 155, 157, 160, 161, 162, 164, 166, 168, 171, 172,
8 174, 175, 180, 187, 188, 190, 191, 192, 193 AND 195 STREET LIGHTING ZONES 2, 3, 4, 9, 11, 12,
9 13, 14, 16, 20, 21, 22, 25, 29, 30, 31, 36, 37, 38, 42, 43, 44, 45, 46, 47, 48, 52, 53, 54, 55, 56, 57, 58,
10 61, 64, 65, 66, 67, 68, 72, 74, 75, 76, 78, 81, 82, 85, 89, 95, 97, 99, 101, 103, 104, 107, 108, 109 AND
11 110 OF LANDSCAPING AND LIGHTING MAINTENANCE DISTRICT NO. 89-1-CONSOLIDATED OF
12 THE COUNTY OF RIVERSIDE PURSUANT TO THE LANDSCAPING AND LIGHTING ACT OF 1972

13 WHEREAS, the Board of Supervisors (hereinafter the "Board of Supervisors") of the County of
14 Riverside (hereinafter the "County") has conducted proceedings for and has established Landscaping
15 and Lighting Maintenance District No. 89-1-Consolidated of the County of Riverside, State of California
16 (hereinafter "L&LMD No. 89-1-C") pursuant to the Landscaping and Lighting Act of 1972, Part 2
17 (commencing with Section 22500) of Division 15 of the Streets and Highways Code (hereinafter the
18 "Streets and Highways Code"); for the installation and planting of landscaping; the installation of multi-
19 purpose trails; the installation of fencing; the installation of stormwater runoff catch basin filters; the
20 installation of irrigation or electrical facilities; and the maintenance and servicing of landscaping,
21 irrigation or electrical facilities, multi-purpose trail, fencing, stormwater runoff catch basin filter, bio-
22 swale, streetlight, bridge light, and traffic signal improvements, and graffiti abatement; and the
23 provision of electricity for streetlights, bridge lights, and traffic signals within the public rights-of-way;
24 and

25 WHEREAS, L&LMD No. 89-1-C presently consists of 71 Assessment Zones (hereinafter "Zone 1",
26 "Zone 3", "Zone 8", "Zone 10", "Zone 11", "Zone 15", "Zone 19", "Zone 24", "Zone 26", "Zone 28",
"Zone 29", "Zone 31", "Zone 36", "Zone 39", "Zone 43", "Zone 44", "Zone 45", "Zone 53", "Zone 55",
"Zone 57", "Zone 58", "Zone 66", "Zone 68", "Zone 72", "Zone 74", "Zone 83", "Zone 84", "Zone 86",
"Zone 87", "Zone 89", "Zone 91", "Zone 92", "Zone 94", "Zone 97", "Zone 100", "Zone 103",

FORM APPROVED COUNTY COUNSEL
BY: *Synthia M. Gunzel* 6-6-18
DATE
SYNTHIA M. GUNZEL

1 "Zone 109", "Zone 110", "Zone 112", "Zone 119", "Zone 123", "Zone 124", "Zone 135", "Zone 138",
2 "Zone 145", "Zone 146", "Zone 148", "Zone 149", "Zone 152", "Zone 153", "Zone 154", "Zone 155",
3 "Zone 157", "Zone 160", "Zone 161", "Zone 162", "Zone 164", "Zone 166", "Zone 168", "Zone 171",
4 "Zone 172", "Zone 174", "Zone 175", "Zone 180", "Zone 187", "Zone 188", "Zone 190", "Zone 191",
5 "Zone 192", "Zone 193", and "Zone 195", and collectively "Zones"); and 58 Street Lighting Assessment
6 Zones (hereinafter "Street Lighting Zone 2", "Street Lighting Zone 3", "Street Lighting Zone 4", "Street
7 Lighting Zone 9", "Street Lighting Zone 11", "Street Lighting Zone 12", "Street Lighting Zone 13",
8 "Street Lighting Zone 14", "Street Lighting Zone 16", "Street Lighting Zone 20", "Street Lighting
9 Zone 21", "Street Lighting Zone 22", "Street Lighting Zone 25", "Street Lighting Zone 29", "Street
10 Lighting Zone 30", "Street Lighting Zone 31", "Street Lighting Zone 36", "Street Lighting Zone 37",
11 "Street Lighting Zone 38", "Street Lighting Zone 42", "Street Lighting Zone 43", "Street Lighting
12 Zone 44", "Street Lighting Zone 45", "Street Lighting Zone 46", "Street Lighting Zone 47", "Street
13 Lighting Zone 48", "Street Lighting Zone 52", "Street Lighting Zone 53", "Street Lighting Zone 54",
14 "Street Lighting Zone 55", "Street Lighting Zone 56", "Street Lighting Zone 57", "Street Lighting
15 Zone 58", "Street Lighting Zone 61", "Street Lighting Zone 64", "Street Lighting Zone 65", "Street
16 Lighting Zone 66", "Street Lighting Zone 67", "Street Lighting Zone 68", "Street Lighting Zone 72",
17 "Street Lighting Zone 74", "Street Lighting Zone 75", "Street Lighting Zone 76", "Street Lighting
18 Zone 78", "Street Lighting Zone 81", "Street Lighting Zone 82", "Street Lighting Zone 85", "Street
19 Lighting Zone 89", "Street Lighting Zone 95", "Street Lighting Zone 97", "Street Lighting Zone 99",
20 "Street Lighting Zone 101", "Street Lighting Zone 103", "Street Lighting Zone 104", "Street Lighting
21 Zone 107", "Street Lighting Zone 108", "Street Lighting Zone 109", and "Street Lighting Zone 110", and
22 collectively "Street Lighting Zones"); and

23 **WHEREAS**, it is necessary that the Board of Supervisors adopt a resolution pursuant to
24 Section 22622 of the Streets and Highways Code, ordering the preparation and filing of an Engineer's
25 Report (hereinafter the "Report") in accordance with Article 4 (commencing with Section 22565) of the
26 Streets and Highways Code with regard to the assessments which are proposed to be levied on

1 assessable lots and parcels of land within Zones 1, 3, 8, 10, 11, 15, 19, 24, 26, 28, 29, 31, 36, 39, 43,
2 44, 45, 53, 55, 57, 58, 66, 68, 72, 74, 83, 84, 86, 87, 89, 91, 92, 94, 97, 100, 103, 109, 110, 112, 119,
3 123, 124, 135, 138, 145, 146, 148, 149, 152, 153, 154, 155, 157, 160, 161, 162, 164, 166, 168, 171,
4 172, 174, 175, 180, 187, 188, 190, 191, 192, 193, and 195 and Street Lighting Zones 2, 3, 4, 9, 11, 12,
5 13, 14, 16, 20, 21, 22, 25, 29, 30, 31, 36, 37, 38, 42, 43, 44, 45, 46, 47, 48, 52, 53, 54, 55, 56, 57, 58,
6 61, 64, 65, 66, 67, 68, 72, 74, 75, 76, 78, 81, 82, 85, 89, 95, 97, 99, 101, 103, 104, 107, 108, 109, and
7 110 of L&LMD No. 89-1-C for the 2018-19 fiscal year;

8 **NOW, THEREFORE, BE IT RESOLVED, FOUND, DETERMINED, AND ORDERED** by the
9 Board of Supervisors of the County assembled in regular session on June 20, 2018 as follows:

10 **Section 1. Improvements.** The improvements authorized for Zones 1, 3, 8, 10, 11, 15, 19,
11 24, 26, 28, 29, 31, 36, 39, 43, 45, 53, 57, 58, 66, 68, 74, 83, 84, 87, 91, 92, 97, 100, 103, 112, 119,
12 135, 138, 148, 152, 153, 154, 160, 161, 166, 171, 188, and 195 of L&LMD No. 89-1-C are:

- 13 (a) The installation and planting of landscaping, including trees, shrubs, grass and other
14 ornamental vegetation; and,
- 15 (b) The installation of irrigation and electrical facilities; and
- 16 (c) The maintenance or servicing of any of the foregoing.

17 In addition, Zones 11, 28, 29, 43, 74, 91, 92, 100, and 112 are authorized to provide the following:

- 18 (a) Weed abatement and debris clean-up of multi-purpose trails;
- 19 (b) Maintenance, repair and/or replacement of fencing.

20 In addition, Zones 74, 84, 91, 92, 97, 100, 103, 112, and 119 are authorized to provide the following:

- 21 (a) Providing graffiti abatement services to walls and structures within the public right-of-
22 way including incidental costs and expenses.

23 In addition, Zones 15, 19, 53, 57, 58 and 84 are authorized to provide the following:

- 24 (a) Maintenance, repair and/or replacement of stormwater runoff catch basin filters within
25 catch basins within the public right-of-way including incidental costs and expenses.
26

1 In addition, Zone 68 is authorized to provide the following:

- 2 (a) Maintenance and servicing of bio-swailes within the public right-of-way including the
3 removal of petroleum hydrocarbons and other pollutants from water runoff.

4 In addition Zones 43, 135, and 161 are authorized to provide the following:

- 5 (a) The maintenance and servicing of traffic signals within the public right-of-way including
6 incidental costs and expenses.

7 In addition, Zones 8, 43, 58, 135, 148, 154, 160, 166, 188, and 195 are authorized to provide the
8 following:

- 9 (a) The maintenance and servicing of streetlights within the public right-of-ways including
10 incidental costs and expenses.

11 **Section 2. Improvements.** The improvements authorized for Zones 44, 55, 72, 86, 89, 94,
12 110, 149, 162, 168, 172, 187, 190, 191, 193, and 199 of L&LMD No. 89-1-C are:

- 13 (a) Maintenance, repair and/or replacement of stormwater runoff catch basin filters within
14 catch basins within the public right-of-way including incidental costs and expenses.

15 In addition Zones 86, 89, 94, 149, 187, 191 and 193 are authorized to provide the following:

- 16 (a) The maintenance and servicing of streetlights within the public right-of-way including
17 incidental costs and expenses.

18 In addition Zones 72, 86, 149, 162, 172, 187, 191, and 193 are authorized to provide the following:

- 19 (a) The maintenance and servicing of traffic signals within the public right-of-way including
20 incidental costs and expenses.

21 **Section 3. Improvements.** The improvements authorized for Zones 109, 123, 124, 145,
22 146, 155, 174, 175, 180 and 192 of L&LMD No. 89-1-C are:

- 23 (a) The maintenance and servicing of traffic signals within the public right-of-way including
24 incidental costs and expenses.

25 In addition Zones 123, 124, 146, 174, 180 and 192 are authorized to provide the following:
26

1 (a) The maintenance and servicing of streetlights within the public right-of-way including
2 incidental costs and expenses.

3 **Section 4. Improvements.** The improvements authorized for Zones 157 and 164 of
4 L&LMD No. 89-1-C are:

5 (a) Maintenance and servicing of bio-swales within the public right-of-way including the
6 removal of petroleum hydrocarbons and other pollutants from water runoff.

7 **Section 5. Improvements.** The improvements authorized for Street Lighting Zones 2, 3, 4,
8 9, 11, 12, 13, 14, 16, 20, 21, 22, 25, 29, 30, 31, 36, 37, 38, 42, 43, 44, 45, 46, 47, 48, 52, 53, 54, 55,
9 56, 57, 58, 61, 64, 65, 66, 67, 68, 72, 74, 75, 76, 78, 81, 82, 85, 89, 95, 97, 99, 101, 103, 104, 107,
10 108, 109, and 110 of L&LMD No. 89-1-C are:

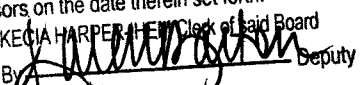
11 (a) The maintenance and servicing of streetlights within the public right-of-way including
12 incidental costs and expenses.

13 **Section 6. Report.** The Director of Transportation of the County, or his designee, is hereby
14 designated Engineer (hereinafter the "Engineer") and is ordered to prepare and file with the Clerk of
15 the Board of Supervisors the Report with regard to the assessments proposed to be levied on
16 assessable lots and parcels of land within Zones 1, 3, 8, 10, 11, 15, 19, 24, 26, 28, 29, 31, 36, 39, 43,
17 44, 45, 53, 55, 57, 58, 66, 68, 72, 74, 83, 84, 86, 87, 89, 91, 92, 94, 97, 100, 103, 109, 110, 112, 119,
18 123, 124, 135, 138, 145, 146, 148, 149, 152, 153, 154, 155, 157, 160, 161, 162, 164, 166, 168, 171,
19 172, 174, 175, 180, 187, 188, 190, 191, 192, 193, and 195 and Street Lighting Zones 2, 3, 4, 9, 11, 12,
20 13, 14, 16, 20, 21, 22, 25, 29, 30, 31, 36, 37, 38, 42, 43, 44, 45, 46, 47, 48, 52, 53, 54, 55, 56, 57, 58,
21 61, 64, 65, 66, 67, 68, 72, 74, 75, 76, 78, 81, 82, 85, 89, 95, 97, 99, 101, 103, 104, 107, 108, 109, and
22 110 of L&LMD No. 89-1-C to pay the costs of the maintenance and servicing of landscaping, multi-
23 purpose trail, fencing, stormwater runoff catch basin filter, bio-swale, streetlight, bridge light, and traffic
24 signal improvements, and graffiti abatement; and the provision of electricity for streetlights, bridge
25 lights, and traffic signals for the 2018-19 fiscal year, pursuant to Sections 22565 through 22574 of the
26 Streets and Highways Code.

ROLL CALL:

Ayes: Jeffries, Tavaglione, Washington, Perez and Ashley
Nays: None
Absent: None

06.19.18 3.37

The foregoing is certified to be a true copy of a resolution duly adopted by said Board of Supervisors on the date therein set forth.
By  Deputy Clerk of said Board

2 RESOLUTION NO. 2018-088

3
 4 **RESOLUTION OF THE BOARD OF SUPERVISORS DECLARING INTENTION TO LEVY AND**
 5 **COLLECT ASSESSMENTS WITHIN ZONES 1, 3, 8, 10, 11, 15, 19, 24, 26, 28, 29, 31, 36, 39, 43, 44,**
 6 **45, 53, 55, 57, 58, 66, 68, 72, 74, 83, 84, 86, 87, 89, 91, 92, 94, 97, 100, 103, 109, 110, 112, 119, 123,**
 7 **124, 135, 138, 145, 146, 148, 149, 152, 153, 154, 155, 157, 160, 161, 162, 164, 166, 168, 171, 172,**
 8 **174, 175, 180, 187, 188, 190, 191, 192, 193, AND 195, AND STREET LIGHTING ZONES 2, 3, 4, 9,**
 9 **11, 12, 13, 14, 16, 20, 21, 22, 25, 29, 30, 31, 36, 37, 38, 42, 43, 44, 45, 46, 47, 48, 52, 53, 54, 55, 56,**
 10 **57, 58, 61, 64, 65, 66, 67, 68, 72, 74, 75, 76, 78, 81, 82, 85, 89, 95, 97, 99, 101, 103, 104, 107, 108,**
 11 **109, AND 110 OF THE LANDSCAPING AND LIGHTING MAINTENANCE DISTRICT NO. 89-1-**
 12 **CONSOLIDATED OF THE COUNTY OF RIVERSIDE PURSUANT TO THE LANDSCAPING AND**
 13 **LIGHTING ACT OF 1972 FOR THE MAINTENANCE AND SERVICING OF LANDSCAPING, MULTI-**
 14 **PURPOSE TRAILS, FENCING, STORMWATER RUNOFF CATCH BASIN FILTERS, BIO-SWALES,**
 15 **GRAFFITI ABATEMENT, TRAFFIC SIGNALS, BRIDGE LIGHTS, AND STREETLIGHTS FOR**
 16 **FISCAL YEAR 2018-19; AND GIVING NOTICE OF AND SETTING THE TIME AND PLACE OF THE**
 17 **PUBLIC HEARING ON THE ANNUAL ASSESSMENT AND ORDERING NOTICE OF THE**
 18 **PUBLIC HEARING TO BE PUBLISHED**

19 **WHEREAS**, the Board of Supervisors (hereinafter the "Board of Supervisors") of the County of
 20 Riverside (hereinafter the "County") has conducted proceedings for and has established Landscaping
 21 and Lighting Maintenance District No. 89-1-Consolidated of the County of Riverside, State of California
 22 (hereinafter "L&LMD No. 89-1-C") pursuant to the Landscaping and Lighting Act of 1972, which is
 23 Part 2 (commencing with Section 22500) of Division 15 of the Streets and Highways Code (hereinafter
 24 the "Streets and Highways Code"), for the installation and planting of landscaping; the installation of
 25 multi-purpose trails; the installation of fencing; the installation of stormwater runoff catch basin filters;
 26 the installation of irrigation or electrical facilities; the maintenance and servicing of such landscaping,
 multi-purpose trail, fencing, stormwater runoff catch basin filters and irrigation or electrical
 improvements; and the provision of electricity to streetlights, traffic signals, and bridge lights within the
 public rights-of-way; and

WHEREAS, as ordered by the Board of Supervisors, the Director of Transportation of the
 County has filed with the Clerk of the Board of Supervisors an Engineer's Report (hereinafter the "
 Report ") regarding the assessments to be levied and collected within 71 Assessment Zones
 (hereinafter "Zone 1", "Zone 3", "Zone 8", "Zone 10", "Zone 11", "Zone 15", "Zone 19", "Zone 24",

FORM APPROVED COUNTY COUNSEL
 BY: *Sybil H. Gunzel*
 DATE: *6-6-18*
 SYBIL H. GUNZEL

1 "Zone 26", "Zone 28", "Zone 29", "Zone 31", "Zone 36", "Zone 39", "Zone 43", "Zone 44", "Zone 45",
2 "Zone 53", "Zone 55", "Zone 57", "Zone 58", "Zone 66", "Zone 68", "Zone 72", "Zone 74", "Zone 83",
3 "Zone 84", "Zone 86", "Zone 87", "Zone 89", "Zone 91", "Zone 92", "Zone 94", "Zone 97", "Zone 100",
4 "Zone 103", "Zone 109", "Zone 110", "Zone 112", "Zone 119", "Zone 123", "Zone 124", "Zone 135",
5 "Zone 138", "Zone 145", "Zone 146", "Zone 148", "Zone 149", "Zone 152", "Zone 153", "Zone 154",
6 "Zone 155", "Zone 157", "Zone 160", "Zone 161", "Zone 162", "Zone 164", "Zone 166", "Zone 168",
7 "Zone 171", "Zone 172", "Zone 174", "Zone 175", "Zone 180", "Zone 187", "Zone 188", "Zone 190",
8 "Zone 191", "Zone 192", "Zone 193", and "Zone 195", and collectively "Zones"); and 58 Street Lighting
9 Assessment Zones (hereinafter "Street Lighting Zone 2", "Street Lighting Zone 3", "Street Lighting
10 Zone 4", "Street Lighting Zone 9", "Street Lighting Zone 11", "Street Lighting Zone 12", "Street Lighting
11 Zone 13", "Street Lighting Zone 14", "Street Lighting Zone 16", "Street Lighting Zone 20", "Street
12 Lighting Zone 21", "Street Lighting Zone 22", "Street Lighting Zone 25", "Street Lighting Zone 29",
13 "Street Lighting Zone 30", "Street Lighting Zone 31", "Street Lighting Zone 36", "Street Lighting
14 Zone 37", "Street Lighting Zone 38", "Street Lighting Zone 42", "Street Lighting Zone 43", "Street
15 Lighting Zone 44", "Street Lighting Zone 45", "Street Lighting Zone 46", "Street Lighting Zone 47",
16 "Street Lighting Zone 48", "Street Lighting Zone 52", "Street Lighting Zone 53", "Street Lighting
17 Zone 54", "Street Lighting Zone 55", "Street Lighting Zone 56", "Street Lighting Zone 57", "Street
18 Lighting Zone 58", "Street Lighting Zone 61", "Street Lighting Zone 64", "Street Lighting Zone 65",
19 "Street Lighting Zone 66", "Street Lighting Zone 67", "Street Lighting Zone 68", "Street Lighting
20 Zone 72", "Street Lighting Zone 74", "Street Lighting Zone 75", "Street Lighting Zone 76", "Street
21 Lighting Zone 78", "Street Lighting Zone 81", "Street Lighting Zone 82", "Street Lighting Zone 85",
22 "Street Lighting Zone 89", "Street Lighting Zone 95", "Street Lighting Zone 97", "Street Lighting
23 Zone 99", "Street Lighting Zone 101", "Street Lighting Zone 103", "Street Lighting Zone 104", Street
24 Lighting Zone 107", "Street Lighting Zone 108", "Street Lighting Zone 109", and "Street Lighting
25 Zone 110", and collectively "Street Lighting Zones") of L&LMD No. 89-1-C for fiscal year 2018-19 to
26

1 pay the costs of maintenance services and improvements as identified in the preceding recital, and the
2 Report has been presented to and considered by the Board of Supervisors; and

3 **WHEREAS**, the Report filed with the Clerk of the Board of Supervisors states that the
4 assessments to be levied in the respective Zones and Street Lighting Zones for fiscal year 2018-19
5 are in an amount that is the same as levied in fiscal year 2017-18, or increased by two percent (2%)
6 more than the assessments levied for fiscal year 2017-18 (based on the cumulative percentage
7 increase in the CPI-U from March 2017 through March 2018), and are consistent with the terms of the
8 ballot proposition approving the annexation of each zone; and

9 **WHEREAS**, it is necessary that the Board of Supervisors adopt a resolution of intention
10 pursuant to Section 22624 of the Streets and Highways Code, which fixes and gives notice, pursuant
11 to Section 22626(a) of the Streets and Highways Code, of the time and place of a public hearing on
12 said Report and the annual assessments for fiscal year 2018-19;

13 **NOW, THEREFORE, BE IT RESOLVED, FOUND, DETERMINED AND ORDERED** by the
14 Board of Supervisors of the County of Riverside assembled in regular session on July 17, 2018 as
15 follows:

16 **Section 1. Findings.** The Board of Supervisors finds after reviewing the Report that:

17 (a) The foregoing recitals are true and correct: The Report for Zones 1, 3, 8, 10, 11, 15, 19,
18 24, 26, 28, 29, 31, 36, 39, 43, 44, 45, 53, 55, 57, 58, 66, 68, 72, 74, 83, 84, 86, 87, 89, 91, 92, 94, 97,
19 100, 103, 109, 110, 112, 119, 123, 124, 135, 138, 145, 146, 148, 149, 152, 153, 154, 155, 157, 160,
20 161, 162, 164, 166, 168, 171, 172, 174, 175, 180, 187, 188, 190, 191, 192, 193, and 195 and Street
21 Lighting Zones 2, 3, 4, 9, 11, 12, 13, 14, 16, 20, 21, 22, 25, 29, 30, 31, 36, 37, 38, 42, 43, 44, 45, 46,
22 47, 48, 52, 53, 54, 55, 56, 57, 58, 61, 64, 65, 66, 67, 68, 72, 74, 75, 76, 78, 81, 82, 85, 89, 95, 97, 99,
23 101, 103, 104, 107, 108, 109, and 110 of L&LMD No. 89-1-C contains all matters required by Section
24 22565 through 22574 of the Streets and Highways Code and may, therefore, be approved by the
25 Board of Supervisors; and
26

(b) The 2018-19 fiscal year assessment within Zone 1 of L&LMD No. 89-1-C is \$178.52 per acre; and within Zone 3 of L&LMD No. 89-1-C is \$77.68 per parcel; and within Zone 8 of L&LMD No. 89-1-C is \$50.16 per EDU; and within Zone 10 of L&LMD No. 89-1-C is \$412.03 per acre; and within Zone 11 of L&LMD No. 89-1-C is \$138.55 per parcel; and within Zone 15 of L&LMD No. 89-1-C is \$425.27 per parcel; and within Zone 19 of L&LMD No. 89-1-C is \$217.12 per parcel; and within Zone 24 of L&LMD No. 89-1-C is \$136.75 per parcel; and within Zone 26 of L&LMD No. 89-1-C is \$149.99 per parcel; and within Zone 28 of L&LMD No. 89-1-C is \$118.14 per parcel; and within Zone 29 of L&LMD No. 89-1-C is \$94.20 per parcel; and within Zone 31 of L&LMD No. 89-1-C is \$317.83 per parcel; and within Zone 36 of L&LMD No. 89-1-C is \$124.27 per parcel; and within Zone 39 of L&LMD No. 89-1-C is \$57.82 per parcel; and within Zone 43 of L&LMD No. 89-1-C is \$169.51 per parcel; and within Zone 44 of L&LMD No. 89-1-C is \$64.00 per parcel; and within Zone 45 of L&LMD No. 89-1-C is \$272.81 per parcel; and within Zone 53 of L&LMD No. 89-1-C is \$470.16 per parcel; and within Zone 55 of L&LMD No. 89-1-C is \$73.31 per parcel; and within Zone 57 of L&LMD No. 89-1-C is \$304.32 per parcel; and within Zone 58 of L&LMD No. 89-1-C is \$789.97 per parcel; and within Zone 66 of L&LMD No. 89-1-C is \$248.34 per parcel; and within Zone 68 of L&LMD No. 89-1-C is \$687.68 per parcel; and within Zone 72 of L&LMD No. 89-1-C is \$248.81 per parcel; and within Zone 74 of L&LMD No. 89-1-C is \$633.86 per parcel; and within Zone 83 of L&LMD No. 89-1-C is \$553.91 per acre; and within Zone 84 of L&LMD No. 89-1-C is \$279.82 per parcel; and within Zone 86 of L&LMD No. 89-1-C is \$229.22 per parcel; and within Zone 87 of L&LMD No. 89-1-C is \$233.63 per acre; and within Zone 89 of L&LMD No. 89-1-C is \$107.02 per acre; and within Zone 91 of L&LMD No. 89-1-C is \$649.58 per parcel; and within Zone 92 of L&LMD No. 89-1-C is \$710.60 per parcel; and within Zone 94 of L&LMD No. 89-1-C is \$854.74 per acre; and within Zone 97 of L&LMD No. 89-1-C is \$376.22 per parcel; and within Zone 100 of L&LMD No. 89-1-C is \$867.79 per parcel; and within Zone 103 of L&LMD No. 89-1-C is \$59.94 per parcel; and within Zone 109 of L&LMD No. 89-1-C is \$8.24 per parcel; and within Zone 110 of L&LMD No. 89-1-C is \$116.46 per parcel; and within Zone 112 of L&LMD No. 89-1-C is \$418.93 per parcel; and within Zone 119 of L&LMD No. 89-1-C is \$1,126.37 per parcel; and within Zone 123 of

1 L&LMD No. 89-1-C is \$456.53 per acre; and within Zone 124 of L&LMD No. 89-1-C is \$754.66 per
2 acre; and within Zone 135 of L&LMD No. 89-1-C is \$17.66 per acre; and within Zone 138 of L&LMD
3 No. 89-1-C is \$1,333.06 per acre; and within Zone 145 of L&LMD No. 89-1-C is \$136.57 per acre; and
4 within Zone 146 of L&LMD No. 89-1-C is \$912.49 per acre; and within Zone 148 of L&LMD No. 89-1-C
5 is \$136.02 per acre; and within Zone 149 of L&LMD No. 89-1-C is \$474.36 per acre; and within
6 Zone 152 of L&LMD No. 89-1-C is \$746.94 per acre; and within Zone 153 of L&LMD No. 89-1-C is
7 \$1,914.44 per acre; and within Zone 154 of L&LMD No. 89-1-C is \$709.71 per acre; and within
8 Zone 155 of L&LMD No. 89-1-C is \$531.50 per acre; and within Zone 157 of L&LMD No. 89-1-C is
9 \$942.42 per acre; and within Zone 160 of L&LMD No. 89-1-C is \$144.07 per acre; and within
10 Zone 161 of L&LMD No. 89-1-C is \$418.34 per acre; and within Zone 162 of L&LMD No. 89-1-C is
11 \$117.20 per parcel; and within Zone 164 of L&LMD No. 89-1-C is \$104.63 per acre; and within
12 Zone 166 of L&LMD No. 89-1-C is \$359.83 per acre; and within Zone 168 of L&LMD No. 89-1-C is
13 \$67.37 per parcel; and within Zone 171 of L&LMD No. 89-1-C is \$2,207.48 per acre; and within
14 Zone 172 of L&LMD No. 89-1-C is \$104.23 per parcel; and within Zone 174 of L&LMD No. 89-1-C is
15 \$264.94 per acre; and within Zone 175 of L&LMD No. 89-1-C is \$4,375.72 per parcel; and within
16 Zone 180 of L&LMD No. 89-1-C is \$1,251.81 per parcel; and within Zone 187 of L&LMD No. 89-1-C is
17 \$69.87 per parcel; and within Zone 188 of L&LMD No. 89-1-C is \$829.15 per parcel; and within
18 Zone 190 of L&LMD No. 89-1-C is \$24.96 per parcel; and within Zone 191 of L&LMD No. 89-1-C is
19 \$268.49 per acre; and within Zone 192 of L&LMD No. 89-1-C is \$436.16 per acre; and within
20 Zone 193 of L&LMD No. 89-1-C is \$81.71 per acre; and within Zone 195 of L&LMD No. 89-1-C is
21 \$258.85 per parcel; and within Street Lighting Zone 3 of L&LMD No. 89-1-C is \$287.06 per parcel; and
22 within Street Lighting Zone 4 of L&LMD No. 89-1-C is \$56.75 per parcel; and within Street Lighting
23 Zone 9 of L&LMD No. 89-1-C is \$112.43 per acre; and within Street Lighting Zone 11 of L&LMD No.
24 89-1-C is \$71.09 per acre; and within Street Lighting Zone 12 of L&LMD No. 89-1-C is \$132.70 per
25 acre; and within Street Lighting Zone 13 of L&LMD No. 89-1-C is \$209.76 per acre; and within Street
26 Lighting Zone 14 of L&LMD No. 89-1-C is \$288.85 per parcel; and within Street Lighting Zone 16 of

1 L&LMD No. 89-1-C is \$21.63 per acre; and within Street Lighting Zone 20 of L&LMD No. 89-1-C is
2 \$39.42 per parcel; and within Street Lighting Zone 21 of L&LMD No. 89-1-C is \$60.79 per parcel; and
3 within Street Lighting Zone 22 of L&LMD No. 89-1-C is \$46.53 per acre; and within Street Lighting
4 Zone 25 of L&LMD No. 89-1-C is \$125.85 per acre; and within Street Lighting Zone 29 of L&LMD No.
5 89-1-C is \$191.68 per acre; and within Street Lighting Zone 30 of L&LMD No. 89-1-C is \$7.12 per
6 acre; and within Street Lighting Zone 31 of L&LMD No. 89-1-C is \$205.43 per acre; and within Street
7 Lighting Zone 36 of L&LMD No. 89-1-C is \$55.02 per acre; and within Street Lighting Zone 37 of
8 L&LMD No. 89-1-C is \$87.24 per acre; and within Street Lighting Zone 38 of L&LMD No. 89-1-C is
9 \$883.91 per acre; and within Street Lighting Zone 42 of L&LMD No. 89-1-C is \$192.73 per acre; and
10 within Street Lighting Zone 43 of L&LMD No. 89-1-C is \$89.71 per parcel; and within Street Lighting
11 Zone 44 of L&LMD No. 89-1-C is \$247.55 per acre; and within Street Lighting Zone 45 of L&LMD No.
12 89-1-C is \$30.68 per acre; and within Street Lighting Zone 46 of L&LMD No. 89-1-C is \$45.05 per
13 acre; and within Street Lighting Zone 47 of L&LMD No. 89-1-C is \$74.88 per acre; and within Street
14 Lighting Zone 48 of L&LMD No. 89-1-C is \$55.35 per acre; and within Street Lighting Zone 52 of
15 L&LMD No. 89-1-C is \$126.23 per acre; and within Street Lighting Zone 53 of L&LMD No. 89-1-C is
16 \$40.68 per acre; and within Street Lighting Zone 54 of L&LMD No. 89-1-C is \$161.43 per acre; and
17 within Street Lighting Zone 55 of L&LMD No. 89-1-C is \$226.03 per acre; and within Street Lighting
18 Zone 56 of L&LMD No. 89-1-C is \$3.85 per acre; and within Street Lighting Zone 57 of L&LMD No.
19 89-1-C is \$100.23 per acre; and within Street Lighting Zone 58 of L&LMD No. 89-1-C is \$3.92 per
20 acre; and within Street Lighting Zone 61 of L&LMD No. 89-1-C is \$67.76 per acre; and within Street
21 Lighting Zone 64 of L&LMD No. 89-1-C is \$1,995.09 per acre; and within Street Lighting Zone 65 of
22 L&LMD No. 89-1-C is \$158.74 per acre; and within Street Lighting Zone 66 of L&LMD No. 89-1-C is
23 \$460.87 per acre; and within Street Lighting Zone 67 of L&LMD No. 89-1-C is \$315.33 per acre; and
24 within Street Lighting Zone 68 of L&LMD No. 89-1-C is \$2.79 per acre; and within Street Lighting
25 Zone 72 of L&LMD No. 89-1-C is \$132.99 per acre; and within Street Lighting Zone 74 of L&LMD No.
26 89-1-C is \$465.46 per acre; and within Street Lighting Zone 75 of L&LMD No. 89-1-C is \$117.23 per

1 acre; and within Street Lighting Zone 76 of L&LMD No. 89-1-C is \$451.90 per acre; and within Street
2 Lighting Zone 78 of L&LMD No. 89-1-C is \$147.88 per acre; and within Street Lighting Zone 81 of
3 L&LMD No. 89-1-C is \$368.03 per acre; and within Street Lighting Zone 82 of L&LMD No. 89-1-C is
4 \$566.93 per acre; and within Street Lighting Zone 85 of L&LMD No. 89-1-C is \$163.55 per acre; and
5 within Street Lighting Zone 89 of L&LMD No. 89-1-C is \$27.37 per acre; and within Street Lighting
6 Zone 95 of L&LMD No. 89-1-C is \$245.79 per acre; and within Street Lighting Zone 97 of L&LMD No.
7 89-1-C is \$240.32 per acre; and within Street Lighting Zone 99 of L&LMD No. 89-1-C is \$79.93 per
8 acre; and within Street Lighting Zone 101 of L&LMD No. 89-1-C is \$1,139.61 per acre; and within
9 Street Lighting Zone 103 of L&LMD No. 89-1-C is \$411.47 per acre; and within Street Lighting
10 Zone 104 of L&LMD No. 89-1-C is \$60.97 per acre; and within Street Lighting Zone 107 of L&LMD No.
11 89-1-C is \$60.11 per parcel; and within Street Lighting Zone 108 of L&LMD No. 89-1-C is \$213.30 per
12 parcel; and within Street Lighting Zone 109 of L&LMD No. 89-1-C is \$418.25 per parcel; and within
13 Street Lighting Zone 110 of L&LMD No. 89-1-C is \$891.41 per parcel;

14 The Report proposes no increase in the assessment per acre, or per parcel in Zones 1 and 3
15 over the assessment levied for fiscal year 2017-18. The Report proposes a two percent (2%)
16 inflationary increase in the assessment per acre, per unit or per parcel as applicable in Zones 8, 10,
17 11, 15, 19, 24, 26, 28, 29, 31, 36, 39, 43, 44, 45, 53, 55, 57, 58, 66, 68, 72, 74, 83, 84, 86, 87, 89, 91,
18 92, 94, 97, 100, 103, 109, 110, 112, 119, 123, 124, 135, 145, 146, 148, 138, 149, 152, 153, 154, 155,
19 157, 160, 161, 162, 164, 166, 168, 171, 172, 174, 175, 180, 187, 188, 190, 191, 192, 193, and 195
20 over the assessment levied for fiscal year 2017-18 and is consistent with ballot proposition approved
21 by the qualified electors when establishing said zones. The Report proposes a two percent (2%)
22 inflationary increase in the assessment per acre, per unit or per parcel as applicable in Street Lighting
23 Zones 2, 3, 4, 9, 11, 12, 13, 14, 16, 20, 21, 22, 25, 29, 30, 31, 36, 37, 38, 42, 43, 44, 45, 46, 47, 48,
24 52, 53, 54, 55, 56, 57, 58, 61, 64, 65, 66, 67, 68, 72, 74, 75, 76, 78, 81, 82, 85, 89, 95, 97, 99, 101,
25 103, 104, 107, 108, 109 and 110 over the assessment levied for fiscal year 2017-18, based on the
26

1 cumulative percentage increase in the CPI-U from March 2017 through March 2018, and is consistent
2 with ballot proposition approved by the qualified electors when establishing said zones.

3 **Section 2. Intent.** The Board of Supervisors declares that it intends to levy assessments on
4 all lots and parcels of assessable land within Zones 1, 3, 8, 10, 11, 15, 19, 24, 26, 28, 29, 31, 36, 39,
5 43, 44, 45, 53, 55, 57, 58, 66, 68, 72, 74, 83, 84, 86, 87, 89, 91, 92, 94, 97, 100, 103, 109, 110, 112,
6 119, 123, 124, 135, 138, 145, 146, 148, 149, 152, 153, 154, 155, 157, 160, 161, 162, 164, 166, 168,
7 171, 172, 174, 175, 180, 187, 188, 190, 191, 192, 193, and 195, and Street Lighting Zones 2, 3, 4, 9,
8 11, 12, 13, 14, 16, 20, 21, 22, 25, 29, 30, 31, 36, 37, 38, 42, 43, 44, 45, 46, 47, 48, 52, 53, 54, 55, 56,
9 57, 58, 61, 64, 65, 66, 67, 68, 72, 74, 75, 76, 78, 81, 82, 85, 89, 95, 97, 99, 101, 103, 104, 107, 108,
10 109, and 110 of L&LMD No. 89-1-C. There are no parcels or lots within said zones that are owned by
11 a federal or state governmental agency or another local agency. The assessments will be collected at
12 the same time and in the same manner as property taxes are collected, and all laws providing for the
13 collection and enforcement of property taxes shall apply to the collection and enforcement of the
14 assessments.

15 **Section 3. Description of Services and Improvements to be Provided.** The
16 maintenance service and improvements authorized within Zones 1, 3, 8, 10, 11, 15, 19, 24, 26, 28, 29,
17 31, 36, 39, 43, 44, 45, 53, 55, 57, 58, 66, 68, 72, 74, 83, 84, 86, 87, 89, 91, 92, 94, 97, 100, 103, 109,
18 110, 112, 119, 123, 124, 135, 138, 145, 146, 148, 149, 152, 153, 154, 155, 157, 160, 161, 162, 164,
19 166, 168, 171, 172, 174, 175, 180, 187, 188, 190, 191, 192, 193, and 195, and Street Lighting Zones
20 2, 3, 4, 9, 11, 12, 13, 14, 16, 20, 21, 22, 25, 29, 30, 31, 36, 37, 38, 42, 43, 44, 45, 46, 47, 48, 52, 53,
21 54, 55, 56, 57, 58, 61, 64, 65, 66, 67, 68, 72, 74, 75, 76, 78, 81, 82, 85, 89, 95, 97, 99, 101, 103, 104,
22 107, 108, 109, and 110 of L&LMD No. 89-1-C are:

- 23 (a) The installation and planting of landscaping, including trees, shrubs, grass and other
24 ornamental vegetation;
- 25 (b) The installation of multi-purpose trails;
- 26

- 1 (c) The installation of fencing;
- 2 (d) The installation of stormwater runoff catch basin filters;
- 3 (e) The installation of bio-swales;
- 4 (f) The installation of irrigation or electrical facilities;
- 5 (g) The maintenance or servicing of any of the foregoing; and
- 6 (h) Graffiti abatement.
- 7 (i) The maintenance or servicing of and provision of electricity for traffic signals within the
- 8 public rights-of-way.
- 9 (j) The maintenance or servicing of and provision of electricity for bridge lights within the
- 10 public rights-of-way.
- 11 (k) The provision of electricity to streetlights within the public rights-of-way.

12 **Section 4. Improvements.** The improvements authorized for Zones 1, 3, 8, 10, 11, 15, 19,
13 24, 26, 28, 29, 31, 36, 39, 43, 45, 53, 57, 58, 66, 68, 74, 83, 84, 87, 91, 92, 97, 100, 103, 112, 119,
14 135, 138, 148, 152, 153, 154, 160, 161, 166, 171, 188, and 195 of L&LMD No. 89-1-C are:

- 15 (a) The installation and planting of landscaping, including trees, shrubs, grass and other
- 16 ornamental vegetation; and,
- 17 (b) The installation of irrigation and electrical facilities; and
- 18 (c) The maintenance or servicing of any of the foregoing.

19 In addition, Zones 11, 28, 29, 43, 74, 91, 92, 100, and 112 are authorized to provide the following:

- 20 (a) Weed abatement and debris clean-up of multi-purpose trails;
- 21 (b) Maintenance, repair and/or replacement of fencing.

22 In addition, Zones 74, 84, 91, 92, 97, 100, 103, 112, and 119 are authorized to provide the following:

- 23 (a) Providing graffiti abatement services to walls and structures within the public right-of-
- 24 way including incidental costs and expenses.

25 In addition, Zones 15, 19, 53, 57, 58, and 84 are authorized to provide the following:

- 26 (a) Maintenance, repair and/or replacement of stormwater runoff catch basin filters within

1 catch basins within the public right-of-way including incidental costs and expenses.

2 In addition, Zone 68 is authorized to provide the following:

- 3 (a) Maintenance and servicing of bio-swales within the public right-of-way including the
4 removal of petroleum hydrocarbons and other pollutants from water runoff.

5 In addition Zones 43, 135, and 161 are authorized to provide the following:

- 6 (a) The maintenance and servicing of traffic signals within the public right-of-way including
7 incidental costs and expenses.

8 In addition, Zones 8, 43, 58, 135, 148, 154, 160, 166, 188, and 195 are authorized to provide the
9 following:

- 10 (a) The maintenance and servicing of streetlights within the public right-of-ways including
11 incidental costs and expenses.

12 **Section 5. Improvements.** The improvements authorized for Zones 44, 55, 72, 86, 89, 94,
13 110, 149, 162, 168, 172, 187, 190, 191, and 193 of L&LMD No. 89-1-C are:

- 14 (a) Maintenance, repair and/or replacement of stormwater runoff catch basin filters within
15 catch basins within the public right-of-way including incidental costs and expenses.

16 In addition Zones 86, 89, 94, 149, 187, 191 and 193 are authorized to provide the following:

- 17 (a) The maintenance and servicing of streetlights within the public right-of-way including
18 incidental costs and expenses.

19 In addition Zones 72, 86, 149, 162, 172, 187, 191, and 193 are authorized to provide the following:

- 20 (a) The maintenance and servicing of traffic signals within the public right-of-way including
21 incidental costs and expenses.

22 **Section 6. Improvements.** The improvements authorized for Zones 109, 123, 124, 145,
23 146, 155, 174, 175, 180 and 192 of L&LMD No. 89-1-C are:

- 24 (a) The maintenance and servicing of traffic signals within the public right-of-way including
25 incidental costs and expenses.

26 In addition Zones 123, 124, 146, 174, 180 and 192 are authorized to provide the following:

1 (a) The maintenance and servicing of streetlights within the public right-of-way including
2 incidental costs and expenses.

3 **Section 7. Improvements.** The improvements authorized for Zones 157 and 164 of
4 L&LMD No. 89-1-C are:

5 (a) Maintenance and servicing of bio-swales within the public right-of-way including the
6 removal of petroleum hydrocarbons and other pollutants from water runoff.

7 **Section 8. Improvements.** The improvements authorized for Street Lighting Zones 2, 3, 4,
8 9, 11, 12, 13, 14, 16, 20, 21, 22, 25, 29, 30, 31, 36, 37, 38, 42, 43, 44, 45, 46, 47, 48, 52, 53, 54, 55,
9 56, 57, 58, 61, 64, 65, 66, 67, 68, 72, 74, 75, 76, 78, 81, 82, 85, 89, 95, 97, 99, 101, 103, 104, 107,
10 108, 109, and 110 of L&LMD No. 89-1-C are:

11 (a) The maintenance and servicing of streetlights within the public right-of-way including
12 incidental costs and expenses.

13 **Section 9. The District.** The district is identified as "Landscaping and Lighting Maintenance
14 District No. 89-1-Consolidated of the County of Riverside, State of California". The boundaries of
15 Zones 1, 3, 8, 10, 11, 15, 19, 24, 26, 28, 29, 31, 36, 39, 43, 44, 45, 53, 55, 57, 58, 66, 68, 72, 74, 83,
16 84, 86, 87, 89, 91, 92, 94, 97, 100, 103, 109, 110, 112, 119, 123, 124, 135, 138, 145, 146, 148, 149,
17 152, 153, 154, 155, 157, 160, 161, 162, 164, 166, 168, 171, 172, 174, 175, 180, 187, 188, 190, 191,
18 192, 193, and 195, and Street Lighting Zones 2, 3, 4, 9, 11, 12, 13, 14, 16, 20, 21, 22, 25, 29, 30, 31,
19 36, 37, 38, 42, 43, 44, 45, 46, 47, 48, 52, 53, 54, 55, 56, 57, 58, 61, 64, 65, 66, 67, 68, 72, 74, 75, 76,
20 78, 81, 82, 85, 89, 95, 97, 99, 101, 103, 104, 107, 108, 109 and 110 of L&LMD No. 89-1-C are located
21 within Riverside County and are described and shown in the Report.

22 **Section 10. Report.** The Report, which is on file with the Clerk of the Board of Supervisors
23 and which has been presented to the Board of Supervisors, is hereby approved. Reference is made to
24 the Report for a full and detailed description of the improvements, the boundaries of the District, and
25 any zones therein, and the annual assessments to be levied upon assessable lots and parcels within
26 Zones 1, 3, 8, 10, 11, 15, 19, 24, 26, 28, 29, 31, 36, 39, 43, 44, 45, 53, 55, 57, 58, 66, 68, 72, 74, 83,

1 84, 86, 87, 89, 91, 92, 94, 97, 100, 103, 109, 110, 112, 119, 123, 124, 135, 138, 145, 146, 148, 149,
2 152, 153, 154, 155, 157, 160, 161, 162, 164, 166, 168, 171, 172, 174, 175, 180, 187, 188, 190, 191,
3 192, 193 and 195 and Street Lighting Zones 2, 3, 4, 9, 11, 12, 13, 14, 16, 20, 21, 22, 25, 29, 30, 31,
4 36, 37, 38, 42, 43, 44, 45, 46, 47, 48, 52, 53, 54, 55, 56, 57, 58, 61, 64, 65, 66, 67, 68, 72, 74, 75, 76,
5 78, 81, 82, 85, 89, 95, 97, 99, 101, 103, 104, 107, 108, 109 and 110 of L&LMD No. 89-1-C.

6 **Section 11. Public Hearing.** A Public Hearing will be held on July 17, 2018 at 9:00 a.m. at
7 the meeting room of the Board of Supervisors of the County at 4080 Lemon Street, 1st Floor,
8 Riverside, California regarding the Report and the proposed assessments to be levied for fiscal year
9 2018-19 within Zones 1, 3, 8, 10, 11, 15, 19, 24, 26, 28, 29, 31, 36, 39, 43, 44, 45, 53, 55, 57, 58, 66,
10 68, 72, 74, 83, 84, 86, 87, 89, 91, 92, 94, 97, 100, 103, 109, 110, 112, 119, 123, 124, 135, 138, 145,
11 146, 148, 149, 152, 153, 154, 155, 157, 160, 161, 162, 164, 166, 168, 171, 172, 174, 175, 180, 187,
12 188, 190, 191, 192, 193 and 195, and Street Lighting Zones 2, 3, 4, 9, 11, 12, 13, 14, 16, 20, 21, 22,
13 25, 29, 30, 31, 36, 37, 38, 42, 43, 44, 45, 46, 47, 48, 52, 53, 54, 55, 56, 57, 58, 61, 64, 65, 66, 67, 68,
14 72, 74, 75, 76, 78, 81, 82, 85, 89, 95, 97, 99, 101, 103, 104, 107, 108, 109 and 110 of L&LMD No. 89-
15 1-C.

16 **Section 12. Information.** Any property owner desiring additional information regarding
17 Zones 1, 3, 8, 10, 11, 15, 19, 24, 26, 28, 29, 31, 36, 39, 43, 44, 45, 53, 55, 57, 58, 66, 68, 72, 74, 83,
18 84, 86, 87, 89, 91, 92, 94, 97, 100, 103, 109, 110, 112, 119, 123, 124, 135, 138, 145, 146, 148, 149,
19 152, 153, 154, 155, 157, 160, 161, 162, 164, 166, 168, 171, 172, 174, 175, 180, 187, 188, 190, 191,
20 192, 193 and 195, and Street Lighting Zones 2, 3, 4, 9, 11, 12, 13, 14, 16, 20, 21, 22, 25, 29, 30, 31,
21 36, 37, 38, 42, 43, 44, 45, 46, 47, 48, 52, 53, 54, 55, 56, 57, 58, 61, 64, 65, 66, 67, 68, 72, 74, 75, 76,
22 78, 81, 82, 85, 89, 95, 97, 99, 101, 103, 104, 107, 108, 109, and 110 of L&LMD No. 89-1-C, the
23 Report, or the proposed assessments shall contact Ms. Brigitte Hahn, Senior Engineering Technician,
24 Riverside County Transportation Department, at 4080 Lemon Street, 8th Floor, Riverside, California,
25 or by telephone at (951) 955-6263.

26

1
2
3
4
5
6
7
8
9
10
11
12
13
14
15
16
17
18
19
20
21
22
23
24
25
26


Section 13. Notice of the Public Hearing.

Notices of the public hearing shall be given consistent with Section 22626(a) of the Streets and Highways Code. The notice of the public hearing shall be given by causing a certified copy of this Resolution to be published once in an appropriate newspaper at least ten (10) days prior to July 3, 2018. Said publication of this Resolution is to be effected by the Clerk of the Board of Supervisors of the County.

ROLL CALL:

Ayes: Jeffries, Tavaglione, Washington, Perez and Ashley
Nays: None
Absent: None

The foregoing is certified to be a true copy of a resolution duly adopted by said Board of Supervisors on the date therein set forth.

KECIA HARPER-IHEM, Clerk of said Board
By  Deputy

ATTACHMENT A

The District contains 71 separate zones of benefits and 58 street lighting zones of benefits:

- Zone 1 – Bermuda Dunes area
- Zone 3 – Menifee, Sun City, and Nuevo area
- Zone 8 – Home Gardens area
- Zone 10 – Glen Ivy Hot Springs area
- Zone 11 – Woodcrest area
- Zone 15 – La Sierra area
- Zone 19 – Murrieta Hot Springs area
- Zone 24 – Temecula area
- Zone 26 – Woodcrest area
- Zone 28 – West Elsinore area
- Zone 29 – Lakeland Village area
- Zone 31 – Hemet area
- Zone 36 – Thermal area
- Zone 39 – Mead Valley area
- Zone 43 – El Cerrito area
- Zone 44 – Menifee area
- Zone 45 – Lake Hills area
- Zone 53 – French Valley area
- Zone 55 – French Valley area
- Zone 57 – Rancho California area
- Zone 58 – Woodcrest area
- Zone 66 – Homeland area
- Zone 68 – Woodcrest area
- Zone 72 – Highgrove area
- Zone 74 – Lakehills, Riverside, and Woodcrest area
- Zone 83 – Bermuda Dunes and Del Web Sun City area
- Zone 84 – Mead Valley area
- Zone 86 – Winchester area
- Zone 87 – Thousand Palms area
- Zone 89 – Mead Valley area
- Zone 91 – East Hemet area
- Zone 92 – Thermal area
- Zone 94 – Mead Valley area
- Zone 97 – Glenn Valley area
- Zone 100 – Rancho California area
- Zone 103 – Lake Elsinore and West Elsinore area
- Zone 109 – French Valley area
- Zone 110 – Lake Elsinore area
- Zone 112 – Woodcrest area
- Zone 119 – East Hemet area
- Zone 123 – Woodcrest area
- Zone 124 – Mead Valley area
- Zone 135 – Glen Ivy Hot Springs area
- Zone 138 – Mecca area
- Zone 145 – Mead Valley area
- Zone 146 – Highgrove area
- Zone 148 – Horsetheif Canyon area
- Zone 149 – Bermuda Dunes area
- Zone 152 – Glen Ivy Hot Springs area
- Zone 153 – Lakeland Village area
- Zone 154 – Rancho California area
- Zone 155 – French Valley area

ATTACHMENT A

Zone 157 – Rancho California area
Zone 160 – Anza area
Zone 161 – Glen Valley area
Zone 162 – French Valley area
Zone 164 – Rancho California area
Zone 166 – Hundred Palms area
Zone 168 – Glen Ivy Hot Springs/Horsethief Canyon area
Zone 171 – French Valley area
Zone 172 – French Valley area
Zone 174 – Mead Valley area
Zone 175 – Cabazon area
Zone 180 – Mead Valley area
Zone 187 – French Valley area
Zone 188 – Valle Vista area
Zone 190 – French Valley area
Zone 191 – French Valley area
Zone 192 – Woodcrest area
Zone 193 – Mead Valley area
Zone 195 – Lake Hills area
Street Lighting Zone 2 – Anza area
Street Lighting Zone 3 – Mead Valley area
Street Lighting Zone 4 – Thousand Palms area
Street Lighting Zone 9 – Murrieta Hot Springs area
Street Lighting Zone 11 – Homeland area
Street Lighting Zone 12 – Murrieta Hot Springs area
Street Lighting Zone 13 – Bermuda Dunes area
Street Lighting Zone 14 – Cherry Valley area
Street Lighting Zone 16 – Glen Ivy Hot Springs area
Street Lighting Zone 20 – Cherry Valley area
Street Lighting Zone 21 – Glen Ivy Hot Springs area
Street Lighting Zone 22 – Mead Valley area
Street Lighting Zone 25 – Home Gardens area
Street Lighting Zone 29 – Thousand Palms area
Street Lighting Zone 30 – Vista Santa Rosa area
Street Lighting Zone 31 – Bermuda Dunes area
Street Lighting Zone 36 – Thousand Palms area
Street Lighting Zone 37 – French Valley area
Street Lighting Zone 38 – Thousand Palms area
Street Lighting Zone 42 – Glen Ivy Hot Springs area
Street Lighting Zone 43 – Cherry Valley area
Street Lighting Zone 44 – Rancho California area
Street Lighting Zone 45 – Hemet and Valle Vista area
Street Lighting Zone 46 – Homeland area
Street Lighting Zone 47 – Glen Ivy Hot Springs area
Street Lighting Zone 48 – Romoland area
Street Lighting Zone 52 – Cathedral City area
Street Lighting Zone 53 – Horsethief Canyon area
Street Lighting Zone 54 – Rancho Mirage area
Street Lighting Zone 55 – Murrieta area
Street Lighting Zone 56 – Thermal area
Street Lighting Zone 57 – Murrieta area
Street Lighting Zone 58 – Rancho Mirage area
Street Lighting Zone 61 – Thousand Palms area
Street Lighting Zone 64 – Thousand Palms area

ATTACHMENT A

Street Lighting Zone 65 – Mead Valley area
Street Lighting Zone 66 – Home Gardens area
Street Lighting Zone 67 – Bermuda Dunes area
Street Lighting Zone 68 – Thousand Palms area
Street Lighting Zone 72 – East Hemet area
Street Lighting Zone 74 – Thousand Palms area
Street Lighting Zone 75 – Horsethief Canyon area
Street Lighting Zone 76 – Home Gardens area
Street Lighting Zone 78 – Valle Vista area
Street Lighting Zone 81 – Mecca area
Street Lighting Zone 82 – East Hemet area
Street Lighting Zone 85 – French Valley area
Street Lighting Zone 89 – Rancho California area
Street Lighting Zone 95 – Mead Valley area
Street Lighting Zone 97 – Mead Valley area
Street Lighting Zone 99 – Juniper Flats area
Street Lighting Zone 101 – Southeast Desert Hot Springs area
Street Lighting Zone 103 – North Palm Springs area
Street Lighting Zone 104 – West Blythe area
Street Lighting Zone 107 – Thousand Palms area
Street Lighting Zone 108 – Mead Valley area
Street Lighting Zone 109 – Woodcrest area
Street Lighting Zone 110 – Winchester area

ATTACHMENT A

Zone 1

For fiscal year 18-19, there is no proposed inflationary increase in the maximum assessment for Zone 1 and is consistent with ballot proposition approved by the qualified electors when establishing said zone. The proposed maximum assessment for fiscal year 18-19 for Zone 1 of the District is \$178.52 per acre.

Zone 1 was established 21 years ago with an assessment of \$178.52 per acre per year. The proposed budget for 18-19 is \$14,777.89.

Zone 3

For fiscal year 18-19, there is no proposed inflationary increase in the maximum assessment for Zone 3 and is consistent with ballot proposition approved by the qualified electors when establishing said zone. The proposed maximum assessment for fiscal year 18-19 for Zone 3 of the District is \$77.68 per parcel.

Zone 3 was established 20 years ago with an assessment of \$77.68 per parcel per year. The proposed budget for 18-19 is \$24,391.52.

Zone 8

For fiscal year 18-19, there is a proposed two percent (2%) inflationary increase in the maximum assessment for Zone 8 and is consistent with ballot proposition approved by the qualified electors when establishing said zone. The proposed maximum assessment for fiscal year 18-19 for Zone 8 of the District is \$50.16 per EDU (Equivalent Dwelling Unit).

Zone 8 was established 18 years ago with an assessment of \$41.16 per edu per year. The proposed budget for 18-19 is \$136,570.39.

1 Single Family Unit	=	1 EDU	=	\$50.16 per year
1 Multi-Family Unit	=	.7 EDU	=	\$35.11 per year
1 Commercial acre	=	1 EDU	=	\$401.26 per year/per acre
1 Industrial acre	=	1 EDU	=	\$200.63 per year/per acre
1,000 sq. ft. of Church building	=	1 EDU	=	\$25.08 per year/per acre

Additionally \$22,000 in Ad Valorem monies is provided to Zone 8 annually.

ATTACHMENT A

Zone 10

For fiscal year 18-19, there is a proposed two percent (2%) inflationary increase in the maximum assessment for Zone 10 and is consistent with ballot proposition approved by the qualified electors when establishing said zone. The proposed maximum assessment for fiscal year 18-19 for Zone 10 of the District is \$412.03 per acre.

Zone 10 was established 17 years ago with an assessment of \$321.32 per acre per year. The proposed budget for 18-19 is \$31,734.52.

Zone 11

For fiscal year 18-19, there is a proposed two percent (2%) inflationary increase in the maximum assessment for Zone 11 and is consistent with ballot proposition approved by the qualified electors when establishing said zone. The proposed maximum assessment for fiscal year 18-19 for Zone 11 of the District is \$138.55 per parcel.

Zone 11 was established 14 years ago with an assessment of \$109.00 per parcel per year. The proposed budget for 18-19 is \$33,667.67.

Zone 15

For fiscal year 18-19, there is a proposed two percent (2%) inflationary increase in the maximum assessment for Zone 15 and is consistent with ballot proposition approved by the qualified electors when establishing said zone. The proposed maximum assessment for fiscal year 18-19 for Zone 15 of the District is \$425.27 per parcel.

Zone 15 was established 16 years ago with an assessment of \$345.50 per parcel per year. The proposed budget for 18-19 is \$43,823.59.

Zone 19

For fiscal year 18-19, there is a proposed two percent (2%) inflationary increase in the maximum assessment for Zone 19 and is consistent with ballot proposition approved by the qualified electors when establishing said zone. The proposed maximum assessment for fiscal year 18-19 for Zone 19 of the District is \$217.12 per parcel.

Zone 19 was established 16 years ago with an assessment of \$152.02 per parcel per year. The proposed budget for 18-19 is \$40,167.40.

ATTACHMENT A

Zone 24

For fiscal year 18-19, there is a proposed two percent (2%) inflationary increase in the maximum assessment for Zone 24 and is consistent with ballot proposition approved by the qualified electors when establishing said zone. The proposed maximum assessment for fiscal year 18-19 for Zone 24 of the District is \$136.75 per parcel.

Zone 24 was established 15 years ago with an assessment of \$100.00 per parcel per year. The proposed budget for 18-19 is \$42,939.56.

Zone 26

For fiscal year 18-19, there is a proposed two percent (2%) inflationary increase in the maximum assessment for Zone 26 and is consistent with ballot proposition approved by the qualified electors when establishing said zone. The proposed maximum assessment for fiscal year 18-19 for Zone 26 of the District is \$149.99 per parcel.

Zone 26 was established 15 years ago with an assessment of \$111.46 per parcel per year. The proposed budget for 18-19 is \$62,547.71.

Zone 28

For fiscal year 18-19, there is a proposed two percent (2%) inflationary increase in the maximum assessment for Zone 28 and is consistent with ballot proposition approved by the qualified electors when establishing said zone. The proposed maximum assessment for fiscal year 18-19 for Zone 28 of the District is \$118.14 per parcel.

Zone 28 was established 15 years ago with an assessment of \$87.76 per parcel per year. The proposed budget for 18-19 is \$11,577.47.

Zone 29

For fiscal year 18-19, there is a proposed two percent (2%) inflationary increase in the maximum assessment for Zone 29 and is consistent with ballot proposition approved by the qualified electors when establishing said zone. The proposed maximum assessment for fiscal year 18-19 for Zone 29 of the District is \$94.20 per parcel.

Zone 29 was established 15 years ago with an assessment of \$70.00 per parcel per year. The proposed budget for 18-19 is \$12,245.71.

ATTACHMENT A

Zone 31

For fiscal year 18-19, there is a proposed two percent (2%) inflationary increase in the maximum assessment for Zone 31 and is consistent with ballot proposition approved by the qualified electors when establishing said zone. The proposed maximum assessment for fiscal year 18-19 for Zone 31 of the District is \$317.83 per parcel.

Zone 31 was established 15 years ago with an assessment of \$250.00 per parcel per year. The proposed budget for 18-19 is \$18,778.50.

Zone 36

For fiscal year 18-19, there is a proposed two percent (2%) inflationary increase in the maximum assessment for Zone 36 and is consistent with ballot proposition approved by the qualified electors when establishing said zone. The proposed maximum assessment for fiscal year 18-19 for Zone 36 of the District is \$124.27 per parcel.

Zone 36 was established 14 years ago with an assessment of \$92.30 per parcel per year. The proposed budget for 18-19 is \$13,172.13.

Zone 39

For fiscal year 18-19, there is a proposed two percent (2%) inflationary increase in the maximum assessment for Zone 39 and is consistent with ballot proposition approved by the qualified electors when establishing said zone. The proposed maximum assessment for fiscal year 18-19 for Zone 39 of the District is \$57.82 per parcel.

Zone 39 was established 14 years ago with an assessment of \$47.00 per parcel per year. The proposed budget for 18-19 is \$7,400.32.

Zone 43

For fiscal year 18-19, there is a proposed two percent (2%) inflationary increase in the maximum assessment for Zone 43 and is consistent with ballot proposition approved by the qualified electors when establishing said zone. The proposed maximum assessment for fiscal year 18-19 for Zone 43 of the District is \$169.51 per parcel.

Zone 43 was established 13 years ago with an assessment of \$140.50 per parcel per year. The proposed budget for 18-19 is \$87,468.40.

ATTACHMENT A

Zone 44

For fiscal year 18-19, there is a proposed two percent (2%) inflationary increase in the maximum assessment for Zone 44 and is consistent with ballot proposition approved by the qualified electors when establishing said zone. The proposed maximum assessment for fiscal year 18-19 for Zone 44 of the District is \$64.00 per parcel.

Zone 44 was established 13 years ago with an assessment of \$55.72 per parcel per year. The proposed budget for 18-19 is \$55,884.89.

Zone 45

For fiscal year 18-19, there is a proposed two percent (2%) inflationary increase in the maximum assessment for Zone 45 and is consistent with ballot proposition approved by the qualified electors when establishing said zone. The proposed maximum assessment for fiscal year 18-19 for Zone 45 of the District is \$272.81 per parcel.

Zone 45 was established 13 years ago with an assessment of \$206.72 per parcel per year. The proposed budget for 18-19 is \$57,018.06.

Zone 53

For fiscal year 18-19, there is a proposed two percent (2%) inflationary increase in the maximum assessment for Zone 53 and is consistent with ballot proposition approved by the qualified electors when establishing said zone. The proposed maximum assessment for fiscal year 18-19 for Zone 53 of the District is \$470.16 per parcel.

Zone 53 was established 13 years ago with an assessment of \$356.24 per parcel per year. The proposed budget for 18-19 is \$15,045.02.

Zone 55

For fiscal year 18-19, there is a proposed two percent (2%) inflationary increase in the maximum assessment for Zone 55 and is consistent with ballot proposition approved by the qualified electors when establishing said zone. The proposed maximum assessment for fiscal year 18-19 for Zone 55 of the District is \$73.31 per parcel.

Zone 55 was established 13 years ago with an assessment of \$65.12 per parcel per year. The proposed budget for 18-19 is \$6,304.37.

ATTACHMENT A

Zone 57

For fiscal year 18-19, there is a proposed two percent (2%) inflationary increase in the maximum assessment for Zone 57 and is consistent with ballot proposition approved by the qualified electors when establishing said zone. The proposed maximum assessment for fiscal year 18-19 for Zone 57 of the District is \$304.32 per parcel.

Zone 57 was established 12 years ago with an assessment of \$230.56 per parcel per year. The proposed budget for 18-19 is \$16,433.12.

Zone 58

For fiscal year 18-19, there is a proposed two percent (2%) inflationary increase in the maximum assessment for Zone 58 and is consistent with ballot proposition approved by the qualified electors when establishing said zone. The proposed maximum assessment for fiscal year 18-19 for Zone 58 of the District is \$789.97 per parcel.

Zone 58 was established 12 years ago with an assessment of \$641.78 per parcel per year. The proposed budget for 18-19 is \$7,109.69.

Zone 66

For fiscal year 18-19, there is a proposed two percent (2%) inflationary increase in the maximum assessment for Zone 66 and is consistent with ballot proposition approved by the qualified electors when establishing said zone. The proposed maximum assessment for fiscal year 18-19 for Zone 66 of the District is \$248.34 per parcel.

Zone 66 was established 12 years ago with an assessment of \$216.22 per parcel per year. The proposed budget for 18-19 is \$7,698.65.

Zone 68

For fiscal year 18-19, there is a proposed two percent (2%) inflationary increase in the maximum assessment for Zone 68 and is consistent with ballot proposition approved by the qualified electors when establishing said zone. The proposed maximum assessment for fiscal year 18-19 for Zone 68 of the District is \$687.68 per parcel.

Zone 68 was established 12 years ago with an assessment of \$586.96 per parcel per year. The proposed budget for 18-19 is \$15,816.72.

ATTACHMENT A

Zone 72

For fiscal year 18-19, there is a proposed two percent (2%) inflationary increase in the maximum assessment for Zone 72 and is consistent with ballot proposition approved by the qualified electors when establishing said zone. The proposed maximum assessment for fiscal year 18-19 for Zone 72 of the District is \$248.81 per parcel.

Zone 72 was established 10 years ago with an assessment of \$212.38 per parcel per year. The proposed budget for 18-19 is \$57,535.74.

Zone 74

For fiscal year 18-19, there is a proposed two percent (2%) inflationary increase in the maximum assessment for Zone 74 and is consistent with ballot proposition approved by the qualified electors when establishing said zone. The proposed maximum assessment for fiscal year 18-19 for Zone 74 of the District is \$633.86 per parcel.

Zone 74 was established 11 years ago with an assessment of \$525.26 per parcel per year. The proposed budget for 18-19 is \$77,871.00.

Zone 83

For fiscal year 18-19, there is a proposed two percent (2%) inflationary increase in the maximum assessment for Zone 83 and is consistent with ballot proposition approved by the qualified electors when establishing said zone. The proposed maximum assessment for fiscal year 18-19 for Zone 83 of the District is \$553.91 per acre.

Zone 83 was established 11 years ago with an assessment of \$454.44 per acre per year. The proposed budget for 18-19 is \$6,868.47.

Zone 84

For fiscal year 18-19, there is a proposed two percent (2%) inflationary increase in the maximum assessment for Zone 84 and is consistent with ballot proposition approved by the qualified electors when establishing said zone. The proposed maximum assessment for fiscal year 18-19 for Zone 84 of the District is \$279.82 per parcel.

Zone 84 was established 11 years ago with an assessment of \$238.84 per parcel per year. The proposed budget for 18-19 is \$35,816.40.

ATTACHMENT A

Zone 86

For fiscal year 18-19, there is a proposed two percent (2%) inflationary increase in the maximum assessment for Zone 86 and is consistent with ballot proposition approved by the qualified electors when establishing said zone. The proposed maximum assessment for fiscal year 18-19 for Zone 86 of the District is \$229.22 per parcel.

Zone 86 was established 11 years ago with an assessment of \$195.66 per parcel per year. The proposed budget for 18-19 is \$15,587.02.

Zone 87

For fiscal year 18-19, there is a proposed two percent (2%) inflationary increase in the maximum assessment for Zone 87 and is consistent with ballot proposition approved by the qualified electors when establishing said zone. The proposed maximum assessment for fiscal year 18-19 for Zone 87 of the District is \$233.63 per acre.

Zone 87 was established 11 years ago with an assessment of \$199.42 per acre per year. The proposed budget for 18-19 is \$38,875.00.

Zone 89

For fiscal year 18-19, there is a proposed two percent (2%) inflationary increase in the maximum assessment for Zone 89 and is consistent with ballot proposition approved by the qualified electors when establishing said zone. The proposed maximum assessment for fiscal year 18-19 for Zone 89 of the District is \$107.02 per acre.

Zone 89 was established 11 years ago with an assessment of \$89.56 per acre per year. The proposed budget for 18-19 is \$5,011.54.

Zone 91

For fiscal year 18-19, there is a proposed two percent (2%) inflationary increase in the maximum assessment for Zone 91 and is consistent with ballot proposition approved by the qualified electors when establishing said zone. The proposed maximum assessment for fiscal year 18-19 for Zone 91 of the District is \$649.58 per parcel.

Zone 91 was established 11 years ago with an assessment of \$565.52 per parcel per year. The proposed budget for 18-19 is \$16,239.60.

ATTACHMENT A

Zone 92

For fiscal year 18-19, there is a proposed two percent (2%) inflationary increase in the maximum assessment for Zone 92 and is consistent with ballot proposition approved by the qualified electors when establishing said zone. The proposed maximum assessment for fiscal year 18-19 for Zone 92 of the District is \$710.60 per parcel.

Zone 92 was established 11 years ago with an assessment of \$606.54 per parcel per year. The proposed budget for 18-19 is \$15,633.28.

Zone 94

For fiscal year 18-19, there is a proposed two percent (2%) inflationary increase in the maximum assessment for Zone 94 and is consistent with ballot proposition approved by the qualified electors when establishing said zone. The proposed maximum assessment for fiscal year 18-19 for Zone 94 of the District is \$854.74 per acre.

Zone 94 was established 11 years ago with an assessment of \$744.12 per acre per year. The proposed budget for 18-19 is \$6,547.31.

Zone 97

For fiscal year 18-19, there is a proposed two percent (2%) inflationary increase in the maximum assessment for Zone 97 and is consistent with ballot proposition approved by the qualified electors when establishing said zone. The proposed maximum assessment for fiscal year 18-19 for Zone 97 of the District is \$376.22 per parcel.

Zone 97 was established 11 years ago with an assessment of \$305.66 per parcel per year. The proposed budget for 18-19 is \$49,660.91.

Zone 100

For fiscal year 18-19, there is a proposed two percent (2%) inflationary increase in the maximum assessment for Zone 100 and is consistent with ballot proposition approved by the qualified electors when establishing said zone. The proposed maximum assessment for fiscal year 18-19 for Zone 100 of the District is \$867.79 per parcel.

Zone 100 was established 10 years ago with an assessment of \$733.50 per parcel per year. The proposed budget for 18-19 is \$32,108.13.

ATTACHMENT A

Zone 103

For fiscal year 18-19, there is a proposed two percent (2%) inflationary increase in the maximum assessment for Zone 103 and is consistent with ballot proposition approved by the qualified electors when establishing said zone. The proposed maximum assessment for fiscal year 18-19 for Zone 103 of the District is \$59.94 per parcel.

Zone 103 was established 10 years ago with an assessment of \$51.18 per parcel per year. The proposed budget for 18-19 is \$8,151.49.

Zone 109

For fiscal year 18-19, there is a proposed two percent (2%) inflationary increase in the maximum assessment for Zone 109 and is consistent with ballot proposition approved by the qualified electors when establishing said zone. The proposed maximum assessment for fiscal year 18-19 for Zone 109 of the District is \$8.24 per parcel.

Zone 109 was established 10 years ago with an assessment of \$6.10 per parcel per year. The proposed budget for 18-19 is \$3,510.24.

Zone 110

For fiscal year 18-19, there is a proposed two percent (2%) inflationary increase in the maximum assessment for Zone 110 and is consistent with ballot proposition approved by the qualified electors when establishing said zone. The proposed maximum assessment for fiscal year 18-19 for Zone 110 of the District is \$116.46 per parcel.

Zone 110 was established 10 years ago with an assessment of \$99.58 per parcel per year. The proposed budget for 18-19 is \$9,899.41.

Zone 112

For fiscal year 18-19, there is a proposed two percent (2%) inflationary increase in the maximum assessment for Zone 112 and is consistent with ballot proposition approved by the qualified electors when establishing said zone. The proposed maximum assessment for fiscal year 18-19 for Zone 112 of the District is \$418.93 per parcel.

Zone 112 was established 10 years ago with an assessment of \$357.58 per parcel per year. The proposed budget for 18-19 is \$54,879.50.

ATTACHMENT A

Zone 119

For fiscal year 18-19, there is a proposed two percent (2%) inflationary increase in the maximum assessment for Zone 119 and is consistent with ballot proposition approved by the qualified electors when establishing said zone. The proposed maximum assessment for fiscal year 18-19 for Zone 119 of the District is \$1,126.37 per parcel.

Zone 119 was established 9 years ago with an assessment of \$980.60 per parcel per year. The proposed budget for 18-19 is \$5,631.84.

Zone 123

For fiscal year 18-19, there is a proposed two percent (2%) inflationary increase in the maximum assessment for Zone 123 and is consistent with ballot proposition approved by the qualified electors when establishing said zone. The proposed maximum assessment for fiscal year 18-19 for Zone 123 of the District is \$456.53 per acre.

Zone 123 was established 9 years ago with an assessment of \$336.72 per acre per year. The proposed budget for 18-19 is \$2,218.72.

Zone 124

For fiscal year 18-19, there is a proposed two percent (2%) inflationary increase in the maximum assessment for Zone 124 and is consistent with ballot proposition approved by the qualified electors when establishing said zone. The proposed maximum assessment for fiscal year 18-19 for Zone 124 of the District is \$754.66 per acre.

Zone 124 was established 9 years ago with an assessment of \$556.60 per acre per year. The proposed budget for 18-19 is \$2,565.86.

Zone 135

For fiscal year 18-19, there is a proposed two percent (2%) inflationary increase in the maximum assessment for Zone 135 and is consistent with ballot proposition approved by the qualified electors when establishing said zone. The proposed maximum assessment for fiscal year 18-19 for Zone 135 of the District is \$17.66 per EDU (Equivalent Dwelling Unit).

Zone 135 was established 9 years ago with an assessment of \$14.52 per edu per year. The proposed budget for 18-19 is \$5,719.71.

1 Single Family Unit	=	1 EDU	=	\$17.66 per year
1 Commercial acre	=	1 EDU	=	\$141.24 per year/per acre

ATTACHMENT A

Zone 138

For fiscal year 18-19, there is a proposed two percent (2%) inflationary increase in the maximum assessment for Zone 138 and is consistent with ballot proposition approved by the qualified electors when establishing said zone. The proposed maximum assessment for fiscal year 18-19 for Zone 138 of the District is \$1,333.06 per acre.

Zone 138 was established 9 years ago with an assessment of \$1,126.74 per acre per year. The proposed budget for 18-19 is \$24,421.74.

Zone 145

For fiscal year 18-19, there is a proposed two percent (2%) inflationary increase in the maximum assessment for Zone 145 and is consistent with ballot proposition approved by the qualified electors when establishing said zone. The proposed maximum assessment for fiscal year 18-19 for Zone 145 of the District is \$136.57 per acre.

Zone 145 was established 8 years ago with an assessment of \$103.76 per acre per year. The proposed budget for 18-19 is \$3,806.30.

Zone 146

For fiscal year 18-19, there is a proposed two percent (2%) inflationary increase in the maximum assessment for Zone 146 and is consistent with ballot proposition approved by the qualified electors when establishing said zone. The proposed maximum assessment for fiscal year 18-19 for Zone 146 of the District is \$912.49 per acre.

Zone 146 was established 8 years ago with an assessment of \$693.12 per acre per year. The proposed budget for 18-19 is \$1,240.99.

Zone 148

For fiscal year 18-19, there is a proposed two percent (2%) inflationary increase in the maximum assessment for Zone 148 and is consistent with ballot proposition approved by the qualified electors when establishing said zone. The proposed maximum assessment for fiscal year 18-19 for Zone 148 of the District is \$136.02 per acre.

Zone 148 was established 8 years ago with an assessment of \$106.44 per acre per year. The proposed budget for 18-19 is \$421.67.

ATTACHMENT A

Zone 149

For fiscal year 18-19, there is a proposed two percent (2%) inflationary increase in the maximum assessment for Zone 149 and is consistent with ballot proposition approved by the qualified electors when establishing said zone. The proposed maximum assessment for fiscal year 18-19 for Zone 149 of the District is \$474.36 per acre.

Zone 149 was established 8 years ago with an assessment of \$412.96 per acre per year. The proposed budget for 18-19 is \$1,802.57.

Zone 152

For fiscal year 18-19, there is a proposed two percent (2%) inflationary increase in the maximum assessment for Zone 152 and is consistent with ballot proposition approved by the qualified electors when establishing said zone. The proposed maximum assessment for fiscal year 18-19 for Zone 152 of the District is \$746.94 per acre.

Zone 152 was established 7 years ago with an assessment of \$650.26 per acre per year. The proposed budget for 18-19 is \$552.74.

Zone 153

For fiscal year 18-19, there is a proposed two percent (2%) inflationary increase in the maximum assessment for Zone 153 and is consistent with ballot proposition approved by the qualified electors when establishing said zone. The proposed maximum assessment for fiscal year 18-19 for Zone 153 of the District is \$1,914.44 per acre.

Zone 153 was established 7 years ago with an assessment of \$1,666.66 per acre per year. The proposed budget for 18-19 is \$478.61.

Zone 154

For fiscal year 18-19, there is a proposed two percent (2%) inflationary increase in the maximum assessment for Zone 154 and is consistent with ballot proposition approved by the qualified electors when establishing said zone. The proposed maximum assessment for fiscal year 18-19 for Zone 154 of the District is \$709.71 per acre.

Zone 154 was established 7 years ago with an assessment of \$133.86 per acre per year. The proposed budget for 18-19 is \$3,498.85.

ATTACHMENT A

Zone 155

For fiscal year 18-19, there is a proposed two percent (2%) inflationary increase in the maximum assessment for Zone 155 and is consistent with ballot proposition approved by the qualified electors when establishing said zone. The proposed maximum assessment for fiscal year 18-19 for Zone 155 of the District is \$531.50 per acre.

Zone 155 was established 7 years ago with an assessment of \$415.82 per acre per year. The proposed budget for 18-19 is \$738.78.

Zone 157

For fiscal year 18-19, there is a proposed two percent (2%) inflationary increase in the maximum assessment for Zone 157 and is consistent with ballot proposition approved by the qualified electors when establishing said zone. The proposed maximum assessment for fiscal year 18-19 for Zone 157 of the District is \$942.42 per acre.

Zone 157 was established 7 years ago with an assessment of \$820.46 per acre per year. The proposed budget for 18-19 is \$8,293.25.

Zone 160

For fiscal year 18-19, there is a proposed two percent (2%) inflationary increase in the maximum assessment for Zone 160 and is consistent with ballot proposition approved by the qualified electors when establishing said zone. The proposed maximum assessment for fiscal year 18-19 for Zone 160 of the District is \$144.07 per acre.

Zone 160 was established 6 years ago with an assessment of \$127.94 per acre per year. The proposed budget for 18-19 is \$426.46.

Zone 161

For fiscal year 18-19, there is a proposed two percent (2%) inflationary increase in the maximum assessment for Zone 161 and is consistent with ballot proposition approved by the qualified electors when establishing said zone. The proposed maximum assessment for fiscal year 18-19 for Zone 161 of the District is \$418.34 per acre.

Zone 161 was established 6 years ago with an assessment of \$364.22 per acre per year. The proposed budget for 18-19 is \$6,270.99.

ATTACHMENT A

Zone 162

For fiscal year 18-19, there is a proposed two percent (2%) inflationary increase in the maximum assessment for Zone 162 and is consistent with ballot proposition approved by the qualified electors when establishing said zone. The proposed maximum assessment for fiscal year 18-19 for Zone 162 of the District is \$117.20 per parcel.

Zone 162 was established 6 years ago with an assessment of \$104.08 per parcel per year. The proposed budget for 18-19 is \$17,954.98.

Zone 164

For fiscal year 18-19, there is a proposed two percent (2%) inflationary increase in the maximum assessment for Zone 164 and is consistent with ballot proposition approved by the qualified electors when establishing said zone. The proposed maximum assessment for fiscal year 18-19 for Zone 164 of the District is \$104.63 per acre.

Zone 164 was established 6 years ago with an assessment of \$92.94 per acre per year. The proposed budget for 18-19 is \$2,129.28.

Zone 166

For fiscal year 18-19, there is a proposed two percent (2%) inflationary increase in the maximum assessment for Zone 166 and is consistent with ballot proposition approved by the qualified electors when establishing said zone. The proposed maximum assessment for fiscal year 18-19 for Zone 166 of the District is \$359.83 per acre.

Zone 166 was established 6 years ago with an assessment of \$319.54 per acre per year. The proposed budget for 18-19 is \$384.98.

Zone 168

For fiscal year 18-19, there is a proposed two percent (2%) inflationary increase in the maximum assessment for Zone 168 and is consistent with ballot proposition approved by the qualified electors when establishing said zone. The proposed maximum assessment for fiscal year 18-19 for Zone 168 of the District is \$67.37 per parcel.

Zone 168 was established 6 years ago with an assessment of \$59.82 per parcel per year. The proposed budget for 18-19 is \$17,582.50.

ATTACHMENT A

Zone 171

For fiscal year 18-19, there is a proposed two percent (2%) inflationary increase in the maximum assessment for Zone 171 and is consistent with ballot proposition approved by the qualified electors when establishing said zone. The proposed maximum assessment for fiscal year 18-19 for Zone 171 of the District is \$2,207.48 per acre.

Zone 171 was established 6 years ago with an assessment of \$1,960.20 per acre per year. The proposed budget for 18-19 is \$10,220.63.

Zone 172

For fiscal year 18-19, there is a proposed two percent (2%) inflationary increase in the maximum assessment for Zone 172 and is consistent with ballot proposition approved by the qualified electors when establishing said zone. The proposed maximum assessment for fiscal year 18-19 for Zone 172 of the District is \$104.23 per parcel.

Zone 172 was established 6 years ago with an assessment of \$92.56 per parcel per year. The proposed budget for 18-19 is \$52,322.10.

Zone 174

For fiscal year 18-19, there is a proposed two percent (2%) inflationary increase in the maximum assessment for Zone 174 and is consistent with ballot proposition approved by the qualified electors when establishing said zone. The proposed maximum assessment for fiscal year 18-19 for Zone 174 of the District is \$264.94 per acre.

Zone 174 was established 6 years ago with an assessment of \$211.42 per acre per year. The proposed budget for 18-19 is \$16,245.99.

Zone 175

For fiscal year 18-19, there is a proposed two percent (2%) inflationary increase in the maximum assessment for Zone 175 and is consistent with ballot proposition approved by the qualified electors when establishing said zone. The proposed maximum assessment for fiscal year 18-19 for Zone 175 of the District is \$4,375.72 per parcel.

Zone 175 was established 5 years ago with an assessment of \$4,042.50 per parcel per year. The proposed budget for 18-19 is \$4,375.72.

ATTACHMENT A

Zone 180

For fiscal year 18-19, there is a proposed two percent (2%) inflationary increase in the maximum assessment for Zone 180 and is consistent with ballot proposition approved by the qualified electors when establishing said zone. The proposed maximum assessment for fiscal year 18-19 for Zone 180 of the District is \$1,251.81 per parcel.

Zone 180 was established 5 years ago with an assessment of \$881.48 per parcel per year. The proposed budget for 18-19 is \$2,067.37.

Zone 187

For fiscal year 18-19, there is a proposed two percent (2%) inflationary increase in the maximum assessment for Zone 187 and is consistent with ballot proposition approved by the qualified electors when establishing said zone. The proposed maximum assessment for fiscal year 18-19 for Zone 187 of the District is \$69.87 per parcel.

Zone 187 was established 4 years ago with an assessment of \$882.48 per parcel per year. The proposed budget for 18-19 is \$7,196.95.

Zone 188

For fiscal year 18-19, there is a proposed two percent (2%) inflationary increase in the maximum assessment for Zone 188 and is consistent with ballot proposition approved by the qualified electors when establishing said zone. The proposed maximum assessment for fiscal year 18-19 for Zone 188 of the District is \$829.15 per parcel.

Zone 188 was established 4 years ago with an assessment of \$883.48 per parcel per year. The proposed budget for 18-19 is \$829.15.

Zone 190

For fiscal year 18-19, there is a proposed two percent (2%) inflationary increase in the maximum assessment for Zone 190 and is consistent with ballot proposition approved by the qualified electors when establishing said zone. The proposed maximum assessment for fiscal year 18-19 for Zone 190 of the District is \$24.96 per parcel.

Zone 190 was established 4 years ago with an assessment of \$884.48 per parcel per year. The proposed budget for 18-19 is \$1,044.23.

ATTACHMENT A

Zone 191

For fiscal year 18-19, there is a proposed two percent (2%) inflationary increase in the maximum assessment for Zone 191 and is consistent with ballot proposition approved by the qualified electors when establishing said zone. The proposed maximum assessment for fiscal year 18-19 for Zone 191 of the District is \$268.49 per acre.

Zone 191 was established 4 years ago with an assessment of \$253.00 per acre per year. The proposed budget for 18-19 is \$15,024.45.

Zone 192

For fiscal year 18-19, there is a proposed two percent (2%) inflationary increase in the maximum assessment for Zone 192 and is consistent with ballot proposition approved by the qualified electors when establishing said zone. The proposed maximum assessment for fiscal year 18-19 for Zone 192 of the District is \$436.16 per acre.

Zone 192 was established 4 years ago with an assessment of \$411.00 per acre per year. The proposed budget for 18-19 is \$2,019.40.

Zone 193

For fiscal year 18-19, there is a proposed two percent (2%) inflationary increase in the maximum assessment for Zone 193 and is consistent with ballot proposition approved by the qualified electors when establishing said zone. The proposed maximum assessment for fiscal year 18-19 for Zone 193 of the District is \$81.71 per acre.

Zone 193 was established 4 years ago with an assessment of \$75.00 per acre per year. The proposed budget for 18-19 is \$8,216.98.

Zone 195

For fiscal year 18-19, there is a proposed two percent (2%) inflationary increase in the maximum assessment for Zone 195 and is consistent with ballot proposition approved by the qualified electors when establishing said zone. The proposed maximum assessment for fiscal year 18-19 for Zone 195 of the District is \$258.85 per parcel.

Zone 195 was established 4 years ago with an assessment of \$248.80 per parcel per year. The proposed budget for 18-19 is \$8,283.25.

ATTACHMENT A

Street Lighting Zone 2

For fiscal year 18-19, there is a proposed two percent (2%) inflationary increase in the maximum assessment for Street Lighting Zone 2 and is consistent with ballot proposition approved by the qualified electors when establishing said zone. The proposed maximum assessment for fiscal year 18-19 for Street Lighting Zone 2 of the District is \$186.21 per parcel.

Street Lighting Zone 2 was established 11 years ago with an assessment of \$120 per parcel per year. The proposed budget for 18-19 is \$186.21.

Street Lighting Zone 3

For fiscal year 18-19, there is a proposed two percent (2%) inflationary increase in the maximum assessment for Street Lighting Zone 3 and is consistent with ballot proposition approved by the qualified electors when establishing said zone. The proposed maximum assessment for fiscal year 18-19 for Street Lighting Zone 3 of the District is \$287.06 per parcel.

Street Lighting Zone 3 was established 12 years ago with an assessment of \$544 per parcel per year. The proposed budget for 18-19 is \$861.18.

Street Lighting Zone 4

For fiscal year 18-19, there is a proposed two percent (2%) inflationary increase in the maximum assessment for Street Lighting Zone 4 and is consistent with ballot proposition approved by the qualified electors when establishing said zone. The proposed maximum assessment for fiscal year 18-19 for Street Lighting Zone 4 of the District is \$56.75 per parcel.

Street Lighting Zone 4 was established 12 years ago with an assessment of \$366 per parcel per year. The proposed budget for 18-19 is \$567.53.

Street Lighting Zone 9

For fiscal year 18-19, there is a proposed two percent (2%) inflationary increase in the maximum assessment for Street Lighting Zone 9 and is consistent with ballot proposition approved by the qualified electors when establishing said zone. The proposed maximum assessment for fiscal year 18-19 for Street Lighting Zone 9 of the District is \$112.43 per acre.

Street Lighting Zone 9 was established 12 years ago with an assessment of \$71.01 per acre per year. The proposed budget for 18-19 is \$1,824.67.

Street Lighting Zone 11

For fiscal year 18-19, there is a proposed two percent (2%) inflationary increase in the maximum assessment for Street Lighting Zone 11 and is consistent with ballot proposition approved by the qualified electors when establishing said zone. The proposed maximum assessment for fiscal year 18-19 for Street Lighting Zone 11 of the District is \$71.09 per acre.

Street Lighting Zone 11 was established 12 years ago with an assessment of \$44.96 per acre per year. The proposed budget for 18-19 is \$314.93.

ATTACHMENT A

Street Lighting Zone 12

For fiscal year 18-19, there is a proposed two percent (2%) inflationary increase in the maximum assessment for Street Lighting Zone 12 and is consistent with ballot proposition approved by the qualified electors when establishing said zone. The proposed maximum assessment for fiscal year 18-19 for Street Lighting Zone 12 of the District is \$132.70 per acre.

Street Lighting Zone 12 was established 12 years ago with an assessment of \$83.84 per acre per year. The proposed budget for 18-19 is \$1,431.87.

Street Lighting Zone 13

For fiscal year 18-19, there is a proposed two percent (2%) inflationary increase in the maximum assessment for Street Lighting Zone 13 and is consistent with ballot proposition approved by the qualified electors when establishing said zone. The proposed maximum assessment for fiscal year 18-19 for Street Lighting Zone 13 of the District is \$209.76 per acre.

Street Lighting Zone 13 was established 12 years ago with an assessment of \$132.5 per acre per year. The proposed budget for 18-19 is \$2,032.53.

Street Lighting Zone 14

For fiscal year 18-19, there is a proposed two percent (2%) inflationary increase in the maximum assessment for Street Lighting Zone 14 and is consistent with ballot proposition approved by the qualified electors when establishing said zone. The proposed maximum assessment for fiscal year 18-19 for Street Lighting Zone 14 of the District is \$288.85 per parcel.

Street Lighting Zone 14 was established 12 years ago with an assessment of \$182.48 per parcel per year. The proposed budget for 18-19 is \$288.85.

Street Lighting Zone 16

For fiscal year 18-19, there is a proposed two percent (2%) inflationary increase in the maximum assessment for Street Lighting Zone 16 and is consistent with ballot proposition approved by the qualified electors when establishing said zone. The proposed maximum assessment for fiscal year 18-19 for Street Lighting Zone 16 of the District is \$21.63 per acre.

Street Lighting Zone 16 was established 12 years ago with an assessment of \$13.7 per acre per year. The proposed budget for 18-19 is \$1,666.15.

Street Lighting Zone 20

For fiscal year 18-19, there is a proposed two percent (2%) inflationary increase in the maximum assessment for Street Lighting Zone 20 and is consistent with ballot proposition approved by the qualified electors when establishing said zone. The proposed maximum assessment for fiscal year 18-19 for Street Lighting Zone 20 of the District is \$39.42 per parcel.

Street Lighting Zone 20 was established 12 years ago with an assessment of \$24.94 per parcel per year. The proposed budget for 18-19 is \$788.42.

ATTACHMENT A

Street Lighting Zone 21

For fiscal year 18-19, there is a proposed two percent (2%) inflationary increase in the maximum assessment for Street Lighting Zone 21 and is consistent with ballot proposition approved by the qualified electors when establishing said zone. The proposed maximum assessment for fiscal year 18-19 for Street Lighting Zone 21 of the District is \$60.79 per parcel.

Street Lighting Zone 21 was established 12 years ago with an assessment of \$41.6 per parcel per year. The proposed budget for 18-19 is \$303.95.

Street Lighting Zone 22

For fiscal year 18-19, there is a proposed two percent (2%) inflationary increase in the maximum assessment for Street Lighting Zone 22 and is consistent with ballot proposition approved by the qualified electors when establishing said zone. The proposed maximum assessment for fiscal year 18-19 for Street Lighting Zone 22 of the District is \$46.53 per acre.

Street Lighting Zone 22 was established 12 years ago with an assessment of \$29.43 per acre per year. The proposed budget for 18-19 is \$927.74.

Street Lighting Zone 25

For fiscal year 18-19, there is a proposed two percent (2%) inflationary increase in the maximum assessment for Street Lighting Zone 25 and is consistent with ballot proposition approved by the qualified electors when establishing said zone. The proposed maximum assessment for fiscal year 18-19 for Street Lighting Zone 25 of the District is \$125.85 per acre.

Street Lighting Zone 25 was established 12 years ago with an assessment of \$87.76 per acre per year. The proposed budget for 18-19 is \$299.52.

Street Lighting Zone 29

For fiscal year 18-19, there is a proposed two percent (2%) inflationary increase in the maximum assessment for Street Lighting Zone 29 and is consistent with ballot proposition approved by the qualified electors when establishing said zone. The proposed maximum assessment for fiscal year 18-19 for Street Lighting Zone 29 of the District is \$191.68 per acre.

Street Lighting Zone 29 was established 11 years ago with an assessment of \$123.52 per acre per year. The proposed budget for 18-19 is \$1,613.93.

Street Lighting Zone 30

For fiscal year 18-19, there is a proposed two percent (2%) inflationary increase in the maximum assessment for Street Lighting Zone 30 and is consistent with ballot proposition approved by the qualified electors when establishing said zone. The proposed maximum assessment for fiscal year 18-19 for Street Lighting Zone 30 of the District is \$7.12 per acre.

Street Lighting Zone 30 was established 11 years ago with an assessment of \$4.62 per acre per year. The proposed budget for 18-19 is \$409.19.

ATTACHMENT A

Street Lighting Zone 31

For fiscal year 18-19, there is a proposed two percent (2%) inflationary increase in the maximum assessment for Street Lighting Zone 31 and is consistent with ballot proposition approved by the qualified electors when establishing said zone. The proposed maximum assessment for fiscal year 18-19 for Street Lighting Zone 31 of the District is \$205.43 per acre.

Street Lighting Zone 31 was established 11 years ago with an assessment of \$132.4 per acre per year. The proposed budget for 18-19 is \$301.98.

Street Lighting Zone 36

For fiscal year 18-19, there is a proposed two percent (2%) inflationary increase in the maximum assessment for Street Lighting Zone 36 and is consistent with ballot proposition approved by the qualified electors when establishing said zone. The proposed maximum assessment for fiscal year 18-19 for Street Lighting Zone 36 of the District is \$55.02 per acre.

Street Lighting Zone 36 was established 11 years ago with an assessment of \$34.46 per acre per year. The proposed budget for 18-19 is \$619.48.

Street Lighting Zone 37

For fiscal year 18-19, there is a proposed two percent (2%) inflationary increase in the maximum assessment for Street Lighting Zone 37 and is consistent with ballot proposition approved by the qualified electors when establishing said zone. The proposed maximum assessment for fiscal year 18-19 for Street Lighting Zone 37 of the District is \$87.24 per acre.

Street Lighting Zone 37 was established 11 years ago with an assessment of \$56.24 per acre per year. The proposed budget for 18-19 is \$808.69.

Street Lighting Zone 38

For fiscal year 18-19, there is a proposed two percent (2%) inflationary increase in the maximum assessment for Street Lighting Zone 38 and is consistent with ballot proposition approved by the qualified electors when establishing said zone. The proposed maximum assessment for fiscal year 18-19 for Street Lighting Zone 38 of the District is \$883.91 per acre.

Street Lighting Zone 38 was established 11 years ago with an assessment of \$569.44 per acre per year. The proposed budget for 18-19 is \$318.21.

Street Lighting Zone 42

For fiscal year 18-19, there is a proposed two percent (2%) inflationary increase in the maximum assessment for Street Lighting Zone 42 and is consistent with ballot proposition approved by the qualified electors when establishing said zone. The proposed maximum assessment for fiscal year 18-19 for Street Lighting Zone 42 of the District is \$192.73 per acre.

Street Lighting Zone 42 was established 11 years ago with an assessment of \$126.66 per acre per year. The proposed budget for 18-19 is \$578.20.

ATTACHMENT A

Street Lighting Zone 43

For fiscal year 18-19, there is a proposed two percent (2%) inflationary increase in the maximum assessment for Street Lighting Zone 43 and is consistent with ballot proposition approved by the qualified electors when establishing said zone. The proposed maximum assessment for fiscal year 18-19 for Street Lighting Zone 43 of the District is \$89.71 per parcel.

Street Lighting Zone 43 was established 11 years ago with an assessment of \$57.8 per parcel per year. The proposed budget for 18-19 is \$448.57.

Street Lighting Zone 44

For fiscal year 18-19, there is a proposed two percent (2%) inflationary increase in the maximum assessment for Street Lighting Zone 44 and is consistent with ballot proposition approved by the qualified electors when establishing said zone. The proposed maximum assessment for fiscal year 18-19 for Street Lighting Zone 44 of the District is \$247.55 per acre.

Street Lighting Zone 44 was established 11 years ago with an assessment of \$159.5 per acre per year. The proposed budget for 18-19 is \$1,210.53.

Street Lighting Zone 45

For fiscal year 18-19, there is a proposed two percent (2%) inflationary increase in the maximum assessment for Street Lighting Zone 45 and is consistent with ballot proposition approved by the qualified electors when establishing said zone. The proposed maximum assessment for fiscal year 18-19 for Street Lighting Zone 45 of the District is \$30.68 per acre.

Street Lighting Zone 45 was established 11 years ago with an assessment of \$19.78 per acre per year. The proposed budget for 18-19 is \$312.34.

Street Lighting Zone 46

For fiscal year 18-19, there is a proposed two percent (2%) inflationary increase in the maximum assessment for Street Lighting Zone 46 and is consistent with ballot proposition approved by the qualified electors when establishing said zone. The proposed maximum assessment for fiscal year 18-19 for Street Lighting Zone 46 of the District is \$45.05 per acre.

Street Lighting Zone 46 was established 11 years ago with an assessment of \$29.06 per acre per year. The proposed budget for 18-19 is \$371.21.

Street Lighting Zone 47

For fiscal year 18-19, there is a proposed two percent (2%) inflationary increase in the maximum assessment for Street Lighting Zone 47 and is consistent with ballot proposition approved by the qualified electors when establishing said zone. The proposed maximum assessment for fiscal year 18-19 for Street Lighting Zone 47 of the District is \$74.88 per acre.

Street Lighting Zone 47 was established 11 years ago with an assessment of \$48.28 per acre per year. The proposed budget for 18-19 is \$5,767.82.

ATTACHMENT A

Street Lighting Zone 48

For fiscal year 18-19, there is a proposed two percent (2%) inflationary increase in the maximum assessment for Street Lighting Zone 48 and is consistent with ballot proposition approved by the qualified electors when establishing said zone. The proposed maximum assessment for fiscal year 18-19 for Street Lighting Zone 48 of the District is \$55.35 per acre.

Street Lighting Zone 48 was established 11 years ago with an assessment of \$35.68 per acre per year. The proposed budget for 18-19 is \$983.56.

Street Lighting Zone 52

For fiscal year 18-19, there is a proposed two percent (2%) inflationary increase in the maximum assessment for Street Lighting Zone 52 and is consistent with ballot proposition approved by the qualified electors when establishing said zone. The proposed maximum assessment for fiscal year 18-19 for Street Lighting Zone 52 of the District is \$126.23 per acre.

Street Lighting Zone 52 was established 11 years ago with an assessment of \$82.96 per acre per year. The proposed budget for 18-19 is \$1,104.53.

Street Lighting Zone 53

For fiscal year 18-19, there is a proposed two percent (2%) inflationary increase in the maximum assessment for Street Lighting Zone 53 and is consistent with ballot proposition approved by the qualified electors when establishing said zone. The proposed maximum assessment for fiscal year 18-19 for Street Lighting Zone 53 of the District is \$40.68 per acre.

Street Lighting Zone 53 was established 9 years ago with an assessment of \$28.84 per acre per year. The proposed budget for 18-19 is \$465.78.

Street Lighting Zone 54

For fiscal year 18-19, there is a proposed two percent (2%) inflationary increase in the maximum assessment for Street Lighting Zone 54 and is consistent with ballot proposition approved by the qualified electors when establishing said zone. The proposed maximum assessment for fiscal year 18-19 for Street Lighting Zone 54 of the District is \$161.43 per acre.

Street Lighting Zone 54 was established 11 years ago with an assessment of \$104.02 per acre per year. The proposed budget for 18-19 is \$918.53.

Street Lighting Zone 55

For fiscal year 18-19, there is a proposed two percent (2%) inflationary increase in the maximum assessment for Street Lighting Zone 55 and is consistent with ballot proposition approved by the qualified electors when establishing said zone. The proposed maximum assessment for fiscal year 18-19 for Street Lighting Zone 55 of the District is \$226.03 per acre.

Street Lighting Zone 55 was established 11 years ago with an assessment of \$145.66 per acre per year. The proposed budget for 18-19 is \$890.57.

ATTACHMENT A

Street Lighting Zone 56

For fiscal year 18-19, there is a proposed two percent (2%) inflationary increase in the maximum assessment for Street Lighting Zone 56 and is consistent with ballot proposition approved by the qualified electors when establishing said zone. The proposed maximum assessment for fiscal year 18-19 for Street Lighting Zone 56 of the District is \$3.85 per acre.

Street Lighting Zone 56 was established 11 years ago with an assessment of \$2.52 per acre per year. The proposed budget for 18-19 is \$221.35.

Street Lighting Zone 57

For fiscal year 18-19, there is a proposed two percent (2%) inflationary increase in the maximum assessment for Street Lighting Zone 57 and is consistent with ballot proposition approved by the qualified electors when establishing said zone. The proposed maximum assessment for fiscal year 18-19 for Street Lighting Zone 57 of the District is \$100.23 per acre.

Street Lighting Zone 57 was established 11 years ago with an assessment of \$64.6 per acre per year. The proposed budget for 18-19 is \$1,502.48.

Street Lighting Zone 58

For fiscal year 18-19, there is a proposed two percent (2%) inflationary increase in the maximum assessment for Street Lighting Zone 58 and is consistent with ballot proposition approved by the qualified electors when establishing said zone. The proposed maximum assessment for fiscal year 18-19 for Street Lighting Zone 58 of the District is \$3.92 per acre.

Street Lighting Zone 58 was established 11 years ago with an assessment of \$2.62 per acre per year. The proposed budget for 18-19 is \$656.95.

Street Lighting Zone 61

For fiscal year 18-19, there is a proposed two percent (2%) inflationary increase in the maximum assessment for Street Lighting Zone 61 and is consistent with ballot proposition approved by the qualified electors when establishing said zone. The proposed maximum assessment for fiscal year 18-19 for Street Lighting Zone 61 of the District is \$67.76 per acre.

Street Lighting Zone 61 was established 9 years ago with an assessment of \$48.04 per acre per year. The proposed budget for 18-19 is \$419.44.

Street Lighting Zone 64

For fiscal year 18-19, there is a proposed two percent (2%) inflationary increase in the maximum assessment for Street Lighting Zone 64 and is consistent with ballot proposition approved by the qualified electors when establishing said zone. The proposed maximum assessment for fiscal year 18-19 for Street Lighting Zone 64 of the District is \$1,995.09 per acre.

Street Lighting Zone 64 was established 9 years ago with an assessment of \$1414.3 per acre per year. The proposed budget for 18-19 is \$918.00.

ATTACHMENT A

Street Lighting Zone 65

For fiscal year 18-19, there is a proposed two percent (2%) inflationary increase in the maximum assessment for Street Lighting Zone 65 and is consistent with ballot proposition approved by the qualified electors when establishing said zone. The proposed maximum assessment for fiscal year 18-19 for Street Lighting Zone 65 of the District is \$158.74 per acre.

Street Lighting Zone 65 was established 9 years ago with an assessment of \$114.78 per acre per year. The proposed budget for 18-19 is \$1,825.56.

Street Lighting Zone 66

For fiscal year 18-19, there is a proposed two percent (2%) inflationary increase in the maximum assessment for Street Lighting Zone 66 and is consistent with ballot proposition approved by the qualified electors when establishing said zone. The proposed maximum assessment for fiscal year 18-19 for Street Lighting Zone 66 of the District is \$460.87 per acre.

Street Lighting Zone 66 was established 9 years ago with an assessment of \$326.74 per acre per year. The proposed budget for 18-19 is \$926.34.

Street Lighting Zone 67

For fiscal year 18-19, there is a proposed two percent (2%) inflationary increase in the maximum assessment for Street Lighting Zone 67 and is consistent with ballot proposition approved by the qualified electors when establishing said zone. The proposed maximum assessment for fiscal year 18-19 for Street Lighting Zone 67 of the District is \$315.33 per acre.

Street Lighting Zone 67 was established 9 years ago with an assessment of \$223.58 per acre per year. The proposed budget for 18-19 is \$2,327.17.

Street Lighting Zone 68

For fiscal year 18-19, there is a proposed two percent (2%) inflationary increase in the maximum assessment for Street Lighting Zone 68 and is consistent with ballot proposition approved by the qualified electors when establishing said zone. The proposed maximum assessment for fiscal year 18-19 for Street Lighting Zone 68 of the District is \$2.79 per acre.

Street Lighting Zone 68 was established 9 years ago with an assessment of \$2 per acre per year. The proposed budget for 18-19 is \$1,182.07.

Street Lighting Zone 72

For fiscal year 18-19, there is a proposed two percent (2%) inflationary increase in the maximum assessment for Street Lighting Zone 72 and is consistent with ballot proposition approved by the qualified electors when establishing said zone. The proposed maximum assessment for fiscal year 18-19 for Street Lighting Zone 72 of the District is \$132.99 per acre.

Street Lighting Zone 72 was established 9 years ago with an assessment of \$94.3 per acre per year. The proposed budget for 18-19 is \$465.48.

ATTACHMENT A

Street Lighting Zone 74

For fiscal year 18-19, there is a proposed two percent (2%) inflationary increase in the maximum assessment for Street Lighting Zone 74 and is consistent with ballot proposition approved by the qualified electors when establishing said zone. The proposed maximum assessment for fiscal year 18-19 for Street Lighting Zone 74 of the District is \$465.46 per acre.

Street Lighting Zone 74 was established 9 years ago with an assessment of \$330 per acre per year. The proposed budget for 18-19 is \$465.46.

Street Lighting Zone 75

For fiscal year 18-19, there is a proposed two percent (2%) inflationary increase in the maximum assessment for Street Lighting Zone 75 and is consistent with ballot proposition approved by the qualified electors when establishing said zone. The proposed maximum assessment for fiscal year 18-19 for Street Lighting Zone 75 of the District is \$117.23 per acre.

Street Lighting Zone 75 was established 9 years ago with an assessment of \$83.12 per acre per year. The proposed budget for 18-19 is \$465.41.

Street Lighting Zone 76

For fiscal year 18-19, there is a proposed two percent (2%) inflationary increase in the maximum assessment for Street Lighting Zone 76 and is consistent with ballot proposition approved by the qualified electors when establishing said zone. The proposed maximum assessment for fiscal year 18-19 for Street Lighting Zone 76 of the District is \$451.90 per acre.

Street Lighting Zone 76 was established 9 years ago with an assessment of \$320.38 per acre per year. The proposed budget for 18-19 is \$438.34.

Street Lighting Zone 78

For fiscal year 18-19, there is a proposed two percent (2%) inflationary increase in the maximum assessment for Street Lighting Zone 78 and is consistent with ballot proposition approved by the qualified electors when establishing said zone. The proposed maximum assessment for fiscal year 18-19 for Street Lighting Zone 78 of the District is \$147.88 per acre.

Street Lighting Zone 78 was established 8 years ago with an assessment of \$106.96 per acre per year. The proposed budget for 18-19 is \$1,802.69.

Street Lighting Zone 81

For fiscal year 18-19, there is a proposed two percent (2%) inflationary increase in the maximum assessment for Street Lighting Zone 81 and is consistent with ballot proposition approved by the qualified electors when establishing said zone. The proposed maximum assessment for fiscal year 18-19 for Street Lighting Zone 81 of the District is \$368.03 per acre.

Street Lighting Zone 81 was established 8 years ago with an assessment of \$266.12 per acre per year. The proposed budget for 18-19 is \$1,284.43.

ATTACHMENT A

Street Lighting Zone 82

For fiscal year 18-19, there is a proposed two percent (2%) inflationary increase in the maximum assessment for Street Lighting Zone 82 and is consistent with ballot proposition approved by the qualified electors when establishing said zone. The proposed maximum assessment for fiscal year 18-19 for Street Lighting Zone 82 of the District is \$566.93 per acre.

Street Lighting Zone 82 was established 8 years ago with an assessment of \$409.94 per acre per year. The proposed budget for 18-19 is \$878.75.

Street Lighting Zone 85

For fiscal year 18-19, there is a proposed two percent (2%) inflationary increase in the maximum assessment for Street Lighting Zone 85 and is consistent with ballot proposition approved by the qualified electors when establishing said zone. The proposed maximum assessment for fiscal year 18-19 for Street Lighting Zone 85 of the District is \$163.55 per acre.

Street Lighting Zone 85 was established 8 years ago with an assessment of \$118.28 per acre per year. The proposed budget for 18-19 is \$912.61.

Street Lighting Zone 89

For fiscal year 18-19, there is a proposed two percent (2%) inflationary increase in the maximum assessment for Street Lighting Zone 89 and is consistent with ballot proposition approved by the qualified electors when establishing said zone. The proposed maximum assessment for fiscal year 18-19 for Street Lighting Zone 89 of the District is \$27.37 per acre.

Street Lighting Zone 89 was established 7 years ago with an assessment of \$20.2 per acre per year. The proposed budget for 18-19 is \$432.22.

Street Lighting Zone 95

For fiscal year 18-19, there is a proposed two percent (2%) inflationary increase in the maximum assessment for Street Lighting Zone 95 and is consistent with ballot proposition approved by the qualified electors when establishing said zone. The proposed maximum assessment for fiscal year 18-19 for Street Lighting Zone 95 of the District is \$245.79 per acre.

Street Lighting Zone 95 was established 7 years ago with an assessment of \$181.32 per acre per year. The proposed budget for 18-19 is \$447.35.

Street Lighting Zone 97

For fiscal year 18-19, there is a proposed two percent (2%) inflationary increase in the maximum assessment for Street Lighting Zone 97 and is consistent with ballot proposition approved by the qualified electors when establishing said zone. The proposed maximum assessment for fiscal year 18-19 for Street Lighting Zone 97 of the District is \$240.32 per acre.

Street Lighting Zone 97 was established 6 years ago with an assessment of \$184.36 per acre per year. The proposed budget for 18-19 is \$430.18.

ATTACHMENT A

Street Lighting Zone 99

For fiscal year 18-19, there is a proposed two percent (2%) inflationary increase in the maximum assessment for Street Lighting Zone 99 and is consistent with ballot proposition approved by the qualified electors when establishing said zone. The proposed maximum assessment for fiscal year 18-19 for Street Lighting Zone 99 of the District is \$79.93 per acre.

Street Lighting Zone 99 was established 6 years ago with an assessment of \$61.34 per acre per year. The proposed budget for 18-19 is \$860.09.

Street Lighting Zone 101

For fiscal year 18-19, there is a proposed two percent (2%) inflationary increase in the maximum assessment for Street Lighting Zone 101 and is consistent with ballot proposition approved by the qualified electors when establishing said zone. The proposed maximum assessment for fiscal year 18-19 for Street Lighting Zone 101 of the District is \$1,139.61 per acre.

Street Lighting Zone 101 was established 5 years ago with an assessment of \$891.6 per acre per year. The proposed budget for 18-19 is \$774.94.

Street Lighting Zone 103

For fiscal year 18-19, there is a proposed two percent (2%) inflationary increase in the maximum assessment for Street Lighting Zone 103 and is consistent with ballot proposition approved by the qualified electors when establishing said zone. The proposed maximum assessment for fiscal year 18-19 for Street Lighting Zone 103 of the District is \$411.47 per acre.

Street Lighting Zone 103 was established 5 years ago with an assessment of \$321.94 per acre per year. The proposed budget for 18-19 is \$1,695.25.

Street Lighting Zone 104

For fiscal year 18-19, there is a proposed two percent (2%) inflationary increase in the maximum assessment for Street Lighting Zone 104 and is consistent with ballot proposition approved by the qualified electors when establishing said zone. The proposed maximum assessment for fiscal year 18-19 for Street Lighting Zone 104 of the District is \$60.97 per acre.

Street Lighting Zone 104 was established 5 years ago with an assessment of \$47.72 per acre per year. The proposed budget for 18-19 is \$843.18.

Street Lighting Zone 107

For fiscal year 18-19, there is a proposed two percent (2%) inflationary increase in the maximum assessment for Street Lighting Zone 107 and is consistent with ballot proposition approved by the qualified electors when establishing said zone. The proposed maximum assessment for fiscal year 18-19 for Street Lighting Zone 107 of the District is \$60.11 per parcel.

Street Lighting Zone 107 was established 3 years ago with an assessment of \$386.4 per parcel per year. The proposed budget for 18-19 is \$1,142.17.

ATTACHMENT A

Street Lighting Zone 108

For fiscal year 18-19, there is a proposed two percent (2%) inflationary increase in the maximum assessment for Street Lighting Zone 108 and is consistent with ballot proposition approved by the qualified electors when establishing said zone. The proposed maximum assessment for fiscal year 18-19 for Street Lighting Zone 108 of the District is \$213.30 per parcel.

Street Lighting Zone 108 was established 3 years ago with an assessment of \$386.4 per parcel per year. The proposed budget for 18-19 is \$213.30.

Street Lighting Zone 109

For fiscal year 18-19, there is a proposed two percent (2%) inflationary increase in the maximum assessment for Street Lighting Zone 109 and is consistent with ballot proposition approved by the qualified electors when establishing said zone. The proposed maximum assessment for fiscal year 18-19 for Street Lighting Zone 109 of the District is \$418.25 per parcel.

Street Lighting Zone 109 was established 3 years ago with an assessment of \$386.4 per parcel per year. The proposed budget for 18-19 is \$418.25.


Street Lighting Zone 110

For fiscal year 18-19, there is a proposed two percent (2%) inflationary increase in the maximum assessment for Street Lighting Zone 110 and is consistent with ballot proposition approved by the qualified electors when establishing said zone. The proposed maximum assessment for fiscal year 18-19 for Street Lighting Zone 110 of the District is \$891.41 per parcel.

Street Lighting Zone 110 was established 3 years ago with an assessment of \$840 per parcel per year. The proposed budget for 18-19 is \$891.41.

PSOMAS

**COUNTY OF RIVERSIDE
TRANSPORTATION DEPARTMENT**



ENGINEER'S REPORT

VOLUME 1

**FISCAL YEAR 2018–2019
LANDSCAPING AND LIGHTING DISTRICT NO.89-1-CONSOLIDATED**

ZONES 1–97

PREPARED BY
Psomas
1500 Iowa Avenue, Suite 210
Riverside, CA 92507
951.787.8421
www.psomas.com

May 2018

AGENCY: COUNTY OF RIVERSIDE TRANSPORTATION DEPARTMENT

**PROJECT: LANDSCAPING AND LIGHTING MAINTENANCE
DISTRICT NO. 89-1-CONSOLIDATED**

**TO: BOARD OF SUPERVISORS
COUNTY OF RIVERSIDE
STATE OF CALIFORNIA**

ENGINEER'S REPORT FISCAL YEAR 2018-19

**LANDSCAPING AND LIGHTING ACT OF 1972, DIVISION 15 OF THE
STREETS AND HIGHWAYS CODE OF THE STATE OF CALIFORNIA**

Pursuant to the provisions of Section 22565 through 22574 of the Landscaping and Lighting Act of 1972, said act being Part 2 of Division 15 of the Streets and Highways Code of the State of California, Section 4 of Article XIII(D) of the California Constitution, and direction from the Board of Supervisors of Riverside County, California, submitted herewith is the Engineer's Report for Landscaping and Lighting Maintenance District No. 89-1-Consolidated ("Report"), consisting of five parts.

WHEREAS, the Board of Supervisors of the County of Riverside, State of California, did, pursuant to the provisions of the Landscaping and Lighting Act of 1972, being Division 15 of the Streets and Highways Code of the State of California, adopt Resolution No. 94-389 to initiate proceedings to form a special assessment district known and designated as:

Landscaping and Lighting Maintenance District No. 89-1-Consolidated ("L&LMD No. 89-1-C" or "District"); and,

WHEREAS, the Board of Supervisors, did direct the appointed Engineer to make and file an annual Report, in accordance with Article 4 (commencing with Section 22565) of Chapter 1 of Part 2 of Division 15 of the Streets and Highways Code, being an article of the aforementioned Landscaping and Lighting Act of 1972.

WHEREAS, Section 22567 of said Article 4 states the Report shall consist of the following:

- a. Maintenance plans for the improvements
- b. An estimate of the costs of the maintenance of the improvements
- c. A diagram for the assessment district
- d. An assessment of the estimated costs of the maintenance of the improvements

I do hereby assess and apportion the total amount of the costs and expenses upon several parcels of land within said designated area liable therefor and benefited thereby, in proportion to the estimated benefits that each parcel receives, respectively, from said services.

NOW, THEREFORE, I, the appointed ENGINEER, acting on behalf of the County of Riverside Transportation Department, pursuant to the Landscaping and Lighting Act of 1972, do hereby submit the following:

1. Pursuant to the provisions of law, the costs and expenses of the District have been assessed upon the parcels of land in the District benefited thereby in direct proportion and relation to the estimated benefits to be received by each of said parcels. For particulars as to the identification of said parcels, reference is made to the Assessment Diagrams, reduced copies of which are included herein.
2. As required by law, a Diagram is filed herewith, showing the District, as well as the boundaries and dimensions of the respective parcels and subdivisions of land within said District as the same exist each of which subdivisions of land or parcels or lots, respectively, have been given a separate number upon said Diagram and in the Assessment Roll contained herein.
3. The separate numbers given the subdivisions and parcels of land, as shown on said Assessment Diagram and Assessment Roll, correspond with the numbers assigned to each parcel by the Riverside County Assessor. Reference is made to the County Assessment Roll for a description of the lots or parcels.
4. There are no parcels or lots within Zones 1, 3, 8, 10, 11, 15, 19, 24, 26, 28, 29, 31, 36, 39, 43, 44, 45, 53, 55, 57, 58, 66, 68, 72, 74, 83, 84, 86, 87, 89, 91, 92, 94, and 97, that are owned by a federal, state or other local governmental agency that will benefit from the services to be provided by the assessments to be collected.

In conclusion, it is my opinion that the assessments for Landscaping and Lighting Maintenance District No. 89-1-Consolidated have been spread in direct accordance with the benefits that each parcel receives from the items being financed.

DATED this 15th day of May, 2018

P S O M A S





MICHAEL D. SWAN
PROFESSIONAL CIVIL ENGINEER 25737
ENGINEER OF WORK
COUNTY OF RIVERSIDE
STATE OF CALIFORNIA

TABLE OF CONTENTS

Contents

Part I – Plans and Specifications _____ 1

An Executive Summary of the procedures for the preparation of the Engineer's Report, a breakdown of the number of zones and locations within L&LMD No. 89-1-C, a history of each zone and location as well as description of improvements and maintenance information within L&LMD No. 89-1-C.

Executive Summary

A.	Introduction	1
B.	Breakdown	2
C.	Changes to District Zones	3
D.	Description of Improvements and Services	4
E.	Maintenance Plans	10

Part II – Method of Apportionment _____ 12

A narrative of the property benefits from the improvements and the method of calculating each property's proportional special benefit and annual assessment.

Part III – Estimate of Costs and Expenses _____ 16

An estimate of the costs and expenses of maintaining the landscaping, multi-purpose trails, fencing, graffiti abatement, stormwater runoff catch basin filters, bio-swales, streetlights, traffic signals, and bridge lights, including incidental costs and expenses in connection therewith for Fiscal Year 2018-19, is as set forth on the lists thereof, attached hereto.

Part IV – Assessment Diagrams _____ 17

A diagram showing the District, the lines and dimensions of each parcel of land within said District, as the same exists on the maps of the Assessor of Riverside County for Fiscal Year 2018-19, is filed in the Office of the Riverside County Transportation Department. A reduced copy thereof is filed herewith and made a part hereof. Any changes in organization for said District (i.e. annexation) is discussed in Part I.

Part V – Assessment Rolls _____ 18

A detailed listing of each parcel to be assessed for Fiscal Year 2018-19, along with the individual amounts to be assessed.

Appendix A – Zone Budgets _____ A - 1

Appendix B – Assessment Diagrams _____ B - 1

PART I – PLANS AND SPECIFICATIONS

Part I – Plans and Specifications

EXECUTIVE SUMMARY

A. INTRODUCTION

This Combined Annual Engineer's Report is prepared in compliance with the requirements of Article 4, Chapter 1, of the Landscaping and Lighting Act of 1972 ("1972 Act"), which is Part 2, Division 15 of the California Streets and Highways Code.

Since the Passage of Proposition 218, Right to Vote on Taxes Act, which added Articles XIII(C) and XIII(D) to the California Constitution, new procedures must be followed to levy annual assessments under the 1972 Act.

Proposition 218 requires that all annual assessments be supported by a detailed Engineer's Report ("Report") prepared by a registered professional engineer. The Report includes the information required by law.

The 1972 Act provides for the annual levy of assessments for the Landscaping and Lighting Maintenance District No. 89-1-Consolidated ("District") for the express purpose of installing, maintaining, and servicing landscaping, trails, stormwater runoff catch basin filters, bio-swales, streetlights, traffic signals, bridge lights, and graffiti abatement improvements. The costs associated with the installation, maintenance, and servicing of the improvements may be assessed against those properties which are specially benefited by the installation, maintenance, and servicing. A County may levy annual assessments for an assessment district after complying with the requirements of the 1972 Act, and the provisions in Proposition 218.

The County initiates proceedings for the annual levy of assessments by passing a resolution, which proposes the annual levy under the 1972 Act. This resolution also describes the improvements, describes the location of the District, and finally orders an engineer, who is a registered professional engineer, certified by the State of California, to prepare and file a detailed report.

The Report prepared by the engineer must include maintenance plans for the improvements. The Report must also include an estimate of the costs of the improvements, a diagram, i.e., map of the District showing the boundary of the District, and an assessment of the estimated costs of the improvements against the parcels or lots which benefit from the improvements. Once the Report is completed, it is presented to the County Board of Supervisors for its review and approval as presented, or it may be modified and approved.

After the Report is preliminarily approved, the County Board of Supervisors may adopt a Resolution of Intention, which declares its intent to levy the annual assessments against parcels within the existing District, describes the improvements, and refers to the Report for details of the District. The Resolution of Intention also sets a time and place for a hearing on the annual levy of assessments for the District.

In accordance with Proposition 218, property owners of the assessed parcels must approve any new or increased assessments. Zones included in this Report have been previously approved by property owners in accordance with Proposition 218.

PART I – PLANS AND SPECIFICATIONS

B. BREAKDOWN

Currently there are 151 locations within 129 L&LMD No. 89-1-C Zones: 58 street lighting assessment zones (58 locations) and 71 assessment zones (93 locations).

There are 74 maintained locations; 4 dormant locations; and 15 locations within the County which have no improvements and are, therefore, not yet maintained; exclusive of street lighting zones.

The Combined Annual Engineer's Report will cover the 129 existing Zones. New or pending Zones will be presented to the Board of Supervisors under separate reports.

Total number of Locations: 151

Assessment Zones: 71 (93 locations)

Street Lighting Assessment Zones: 58 (58 locations)

Total number of Maintained Locations: 74, within 71 Assessment Zones

Total number of Maintained Street Lighting Zones: 47

The designation of the existing District and Zones is as follows:

Volumes:

Volume 1: Zones 1, 3, 8, 10, 11, 15, 19, 24, 26, 28, 29, 31, 36, 39, 43, 44, 45, 53, 55, 57, 58, 66, 68, 72, 74, 83, 84, 86, 87, 89, 91, 92, 94, and 97.

Volume 2: Zones 100, 103, 109, 110, 112, 119, 123, 124, 135, 138, 145, 146, 148, 149, 152, 153, 154, 155, 157, 160, 161, 162, 164, 166, 168, 171, 172, 174, 175, 180, 187, 188, 190, 191, 192, 193 and 195.

Volume 3: Street Lighting Zones 2, 3, 4, 9, 11, 12, 13, 14, 16, 20, 21, 22, 25, 29, 30, 31, 36, 37, 38, 42, 43, 44, 45, 46, 47, 48, 52, 53, 54, 55, 56, 57, 58, 61, 64, 65, 66, 67, 68, 72, 74, 75, 76, 78, 81, 82, 85, 89, 95, 97, 99, 101, 103, 104, 107, 108, 109 and 110.

PART I – PLANS AND SPECIFICATIONS

Assessment Units:

Acreage based: Zones 1, 10, 83, 87, 89, 94, 123, 124, 138, 145, 146, 148, 149, 152, 153, 154, 155, 157, 160, 161, 164, 166, 171, 174, 191, 192, 193 and Street Lighting Zones 9, 11, 12, 13, 16, 22, 25, 29, 30, 31, 36, 37, 38, 42, 44, 45, 46, 47, 48, 52, 53, 54, 55, 56, 57, 58, 61, 64, 65, 66, 67, 68, 72, 74, 75, 76, 78, 81, 82, 85, 89, 95, 97, 99, 101, 103, and 104.

Parcel based: Zones 3, 11, 15, 19, 24, 26, 28, 29, 31, 36, 39, 43, 44, 45, 53, 55, 57, 58, 66, 68, 72, 74, 84, 86, 91, 92, 97, 100, 103, 109, 110, 112, 119, 162, 168, 172, 175, 180, 187, 188, 190, 195 and Street Lighting Zones 2, 3, 4, 14, 20, 21, 43, 107, 108, 109 and 110.

EDU based: Zones 8 and 135.

Maintained Zones/Locations: Zone 1, Zone 3 Locations 2, 9, 44 and 48, Zone 8, Zone 10, Zone 11 Locations 1 and 2, Zone 15 Locations 1 through 4, Zone 19, Zone 24 Locations 1 through 3, Zone 26 Locations 1 through 5, Zone 28, Zone 29 Location 1, Zone 31 Locations 1 and 2, Zone 36 Locations 1 and 2, Zone 39, Zone 43, Zone 44 Locations 2D, 2G, and 3D, Zone 45, Zone 53, Zone 55, Zone 57, Zone 58, Zone 68, Zone 72, Zone 74, Zone 83, Zone 89, Zone 91, Zone 94, Zone 97, Zone 100, Zone 109, Zone 112, Zone 119, Zone 123, Zone 124, Zone 135, Zone 138, Zone 145, Zone 146, Zone 149, Zone 154, Zone 155, Zone 157, Zone 162, Zone 164, Zone 166, Zone 168, Zone 172, Zone 174, Zone 175, Zone 180, Zone 187, Zone 188, Zone 190, Zone 191, Zone 192, Zone 195 and Street Lighting Zones 3, 4, 9, 13, 14, 16, 20, 21, 22, 25, 29, 30, 31, 36, 37, 38, 42, 43, 44, 45, 47, 48, 52, 53, 54, 55, 56, 57, 61, 64, 65, 66, 67, 74, 75, 76, 78, 81, 82, 85, 89, 95, 97, 101, 103, 108, and 109.

Not Yet Maintained Zones/Locations (improvements have not yet been installed and/or accepted for maintenance): Zone 26 Location 6, Zone 31 Location 3, Zone 44 Locations 2B, 2C, and 3A, Zone 66, Zone 84, Zone 86, Zone 87, Zone 92, Zone 103, Zone 110, Zone 148, Zone 152, Zone 153, Zone 160, Zone 161, Zone 171, Zone 193 and Street Lighting Zones 11, 12, 46, 58, 68, 72, 99, 104, 107, and 110.

Zones with Dormant Improvements: 66, 152, 160, and 171, and Street Lighting Zone 2.

Zero Assessment: Zone 26 Location 6, Zone 31 Location 3, Zone 44 Locations 2B, 2C, and 3A, Zone 66, Zone 84, Zone 86, Zone 87, Zone 92, Zone 103, Zone 110, Zone 148, Zone 152, Zone 153, Zone 160, Zone 161, Zone 171, Zone 193 and Street Lighting Zones 2, 11, 12, 46, 58, 68, 72, 99, 104, 107 and 110.

C. CHANGES TO DISTRICT ZONES

For Fiscal Year 2018–19, three locations are changing status from Not Yet Maintained to Maintained and one from Maintained to Not Yet Maintained. The following zones/locations, which were not previously assessed, will be assessed beginning in 2018–19: Zone 44 Location 3D, Zone 68 and Zone 191. Zone 31 Location 3 was corrected to the Not Yet Maintained list. No streetlighting zones have changed status this year.

PART I – PLANS AND SPECIFICATIONS

D. DESCRIPTION OF IMPROVEMENTS AND SERVICES

The improvements for the District and Zones may be generally described as follows:

The installation, maintenance and servicing of ornamental structures, fences, multi-purpose trails, landscaping, including trees, shrubs, grass, and other ornamental vegetation, and appurtenant facilities, including irrigation systems, street lighting, traffic signals, bridge lights, and drainage devices (bio swales and stormwater runoff catch basin filters), located in public places within the boundaries of the Zones. Maintenance means the furnishing of services and materials for the ordinary and usual maintenance, operation, and servicing of any improvement, including: repair, removal, or replacement of all or part of any improvement; providing for the life, growth, health, and beauty of landscaping, including cultivation, irrigation, trimming, spraying, fertilizing, or treating for disease or injury; the removal of trimmings, rubbish, debris, and other solid waste; the cleaning, sandblasting, and painting of walls and other improvements to remove or cover graffiti. Servicing means the furnishing of electricity for the lighting and operation of any ornamental structures, landscaping, and appurtenant facilities; water for the irrigation and control of the landscaping, and the maintenance of any of the ornamental structures, landscaping and appurtenant facilities.

Article XIII(D) of the California Constitution defines "maintenance and operation expenses" as "the cost of rent, repair, replacement, rehabilitation, fuel, power, electrical current, care and supervision necessary to properly operate and maintain a permanent public improvement". The District's funding includes, but is not limited to, the removal, repair, replacement and appurtenances, electrical energy, supplies, engineering and incidental costs relating to the maintenance and operation of the improvements benefiting the District's parcels.

Description of Improvements by Zone

Maintenance of improvements to be funded by **Zone 1** generally includes landscaping improvements within public right-of-ways of:

42nd Ave

Maintenance of improvements to be funded by **Zone 3** generally includes landscaping improvements within public right-of-ways of:

Ball Rd	El Vira Dr	Menifee Rd	Sherman Rd
Bedrock Ct	Grand Ave	Ontario Wy	Winnipeg Pl
Central Ave	Mapes Rd	San Jacinto Ave	

Maintenance of improvements to be funded by **Zone 8** generally includes landscaping and streetlights within public right-of-ways of:

Indiana Ave	Magnolia Ave	Neece St
Lincoln St	McKinley St	

PART I – PLANS AND SPECIFICATIONS

Maintenance of improvements to be funded by **Zone 10** generally includes landscaping improvements within public right-of-ways of:

Temescal Canyon Rd

Maintenance of improvements to be funded by **Zone 11** generally includes landscaping, multi-purpose trail and fencing improvements within public right-of-ways of:

Ave C
Carpinus Dr

Cole Ave
Elkhorn Rd

Hawhill Ave
Wood Rd

Maintenance of improvements to be funded by **Zone 15** generally includes landscaping and stormwater runoff catch basin filter improvements within public right-of-ways of:

Apple Canyon Ln
Berry St

Dufferin Ave
La Sierra Ave

Lyon Ave
Victoria Ave

Maintenance of improvements to be funded by **Zone 19** generally includes landscaping and stormwater runoff catch basin filter improvements within public right-of-ways of:

Bodega Dr
Ken Field Dr

Murrieta Hot Springs Rd
San Anselmo Dr

Sausalito Way
Willows Ave

Maintenance of improvements to be funded by **Zone 24** generally includes landscaping improvements within public right-of-ways of:

Cedar Creek Wy
Horizon View St

Pacific Sunset Dr
SH 79

Temecula Creek Rd

Maintenance of improvements to be funded by **Zone 26** generally includes landscaping improvements within public right-of-ways of:

Markham Dr
Mariposa Ave

Nandina Ave
Roosevelt St

Washington St

Maintenance of improvements to be funded by **Zone 28** generally includes landscaping and multi-purpose trail improvements within public right-of-ways of:

Grand Ave

PART I – PLANS AND SPECIFICATIONS

Maintenance of improvements to be funded by **Zone 29** generally includes landscaping and multi-purpose trail improvements within public right-of-ways of:

Grand Ave

Maintenance of improvements to be funded by **Zone 31** generally includes landscaping improvements within public right-of-ways of:

Acacia Ave

Meridian St

Stetson Ave

Maintenance of improvements to be funded by **Zone 36** generally includes landscaping improvements within public right-of-ways of:

65th Ave

Jackson St

Maintenance of improvements to be funded by **Zone 39** generally includes landscaping improvements within public right-of-ways of:

Clark St

Dawes St

Windstone Way

Maintenance of improvements to be funded by **Zone 43** generally includes landscaping, multi-purpose trail, fencing and streetlight improvements within public right-of-ways of:

Knabe Rd

Retreat Pky

Weirick Rd

Maintenance of improvements to be funded by **Zone 44** generally includes stormwater runoff catch basin filter improvements within public right-of-ways of:

Adeline Way

Constance Rd

Hannah Ct

Manu Cir

Aubrey Cir

Crooked Trl

Hennie Cir

Melinda St

Audrey St

Dallas Cir

Isabelle Ln

Monaco Ct

Bola Ct

Desparado Ct

Jean Nicholas Rd

Nellie Way

Canteen Cir

Domenigoni Pky

Josephine Rd

Quail Garden Ct

Catherine Ct

Emily Dr

Laura St

Silverdale Ln

Charity Ln

Gabriella Cir

Lava Tree Ln

Tonya Pl

Charlotte Cir

Grotto Hills Dr

Leon Rd

Topeka Cir

Ventura Way

Wendy Ln

Wyatt Ln

Vineyard Green Ct

Whisper Heights Pkwy

PART I – PLANS AND SPECIFICATIONS

Maintenance of improvements to be funded by **Zone 45** generally includes landscaping improvements within public right-of-ways of:

La Sierra Ave

McCallister Pkwy

Maintenance of improvements to be funded by **Zone 53** generally includes landscaping and stormwater runoff catch basin filter improvements within public right-of-ways of:

Auld Rd

Pepper Tree St

Maintenance of improvements to be funded by **Zone 55** generally includes stormwater runoff catch basin filter improvements within public right-of-ways of:

Kailua Dr

Kohala Dr

Tahoe St

Waimea Way

Maintenance of improvements to be funded by **Zone 57** generally includes landscaping and stormwater runoff catch basin filter improvements within public right-of-ways of:

Bluewood Cir

Horizon View St

SH 79

Temecula Creek Rd

Maintenance of improvements to be funded by **Zone 58** generally includes landscaping and streetlight improvements within public right-of-ways of:

Albarian St

Graceful Ct

Graceful Way

Van Buren Blvd

Maintenance of improvements to be funded by **Zone 66** generally includes landscape improvements within public right-of-ways of:

Juniper Flats Rd

Western View Dr

Maintenance of improvements to be funded by **Zone 68** generally includes landscaping and bio-swale improvements within public right-of-ways of:

Van Buren Blvd

PART I – PLANS AND SPECIFICATIONS

Maintenance of improvements to be funded by **Zone 72** generally includes stormwater runoff catch basin filter and traffic signal improvements within public right-of-ways of:

Barrel Rd	Gray Owl Dr	Palmyrita Ave	Spring Mountain Rd
Blueoak Rd	Highgrove Pl	Pigeon Pass Rd	Steamboat St
Boilerhouse Ct	Lyon Rd	Pitchfork Dr	Stockyard Rd
Center St	Mt. Vernon Ave	Prairie Dr	Symphony Dr
Crooked Branch St	Opera Loop	Silver Spot Rd	Woodwind Dr
Gold Piece Rd	Opus Dr	Spring St	

Maintenance of improvements to be funded by **Zone 74** generally includes landscaping, multi-purpose trail, fencing, and graffiti abatement improvements within public right-of-ways of:

Hillsmont Ln

McAllister Pkwy

Maintenance of improvements to be funded by **Zone 83** generally includes landscape improvements within public right-of-ways of:

Varner Rd

Maintenance of improvements to be funded by **Zone 84** generally includes landscaping, stormwater runoff catch basin filter and graffiti abatement improvements within public right-of-ways of:

Norrisgrove Dr
Patterson Ave
Rider St

Street A
Street D
Street G

Street H
Street I
Sunny Canyon St

Maintenance of improvements to be funded by **Zone 86** generally stormwater runoff catch basin filter, traffic signal, and bridge light improvements within public right-of-ways of:

Collingreen Ct
Domenigoni Pky
Greenfield Dr

Leon Rd
Olive Ave
Winchester Hill Dr

Windy Willow Ln

Maintenance of improvements to be funded by **Zone 87** generally includes landscape improvements within public right-of-ways of:

Varner Rd

PART I – PLANS AND SPECIFICATIONS

Maintenance of improvements to be funded by **Zone 89** generally includes stormwater runoff catch basin filter and streetlight improvements within public right-of-ways of:

Harvill Ave

Daytona Cv

Maintenance of improvements to be funded by **Zone 91** generally includes landscaping, multi-purpose trail, and graffiti abatement improvements within public right-of-ways of:

Amen St

Lake St

Mayberry Ave

Maintenance of improvements to be funded by **Zone 92** generally includes landscaping, multi-purpose trail, and graffiti abatement improvements within public right-of-ways of:

54th Ave

Calhoun St

Maintenance of improvements to be funded by **Zone 94** generally includes stormwater runoff catch basin filter and streetlight improvements within public right-of-ways of:

A St

Nuevo Rd

Maintenance of improvements to be funded by **Zone 97** generally includes parkway landscaping, graffiti abatement, and future median landscaping improvements within public right-of-ways of:

Cajalco Rd
Carpinus Dr

Deer Run Rd
Granite Ridge Dr

Mountain Shadow Ln

PART I – PLANS AND SPECIFICATIONS

E. MAINTENANCE PLANS

Plans for the improvements for the Zones are voluminous and are not bound in this Report but by this reference are incorporated and made a part of this Report. The Plans for maintained zones are on file in the office of the Riverside County Transportation Department, 4080 Lemon Street, 2nd Floor, Riverside, CA 92501, where they are available for public inspection. Reduced maps of the maintained improvements are in Part IV, Assessment Diagrams of this Report.

ZONE	PLAN NUMBER
Zone 1	902-VV
Zone 3 Loc 2	857-X
Zone 3 Loc 9	839-SS/-TT
Zone 3 Loc 44	NOT AVAILABLE
Zone 3 Loc 48	939-R
Zone 8	933-XX
Zone 10	935-T
Zone 11 Loc 1	933-D
Zone 11 Loc 2	936-LL/-MM
Zone 15 Loc 1	928-F
Zone 15 Loc 2	932-UU
Zone 15 Loc 3	928-F/932-UU
Zone 15 Loc 4	940-W
Zone 19	925-FF/-GG
Zone 24 Loc 1	928-TT
Zone 24 Loc 2	931-N
Zone 24 Loc 3	932-AA
Zone 26 Loc 1	930-G/-H
Zone 26 Loc 2	933-VV
Zone 26 Loc 3	942-QQ
Zone 26 Loc 4	936-U
Zone 26 Loc 5	941-WW
Zone 28	923-CC
Zone 29 Loc 1	927-Z

PART I – PLANS AND SPECIFICATIONS

ZONE	PLAN NUMBER
Zone 31 Loc 1	931-A
Zone 31 Loc 2	941-EE
Zone 31 Loc 3	947-WW
Zone 36 Loc 1	925-H
Zone 36 Loc 2	949-P
Zone 39	903-I/934-I
Zone 43	932-Z/936-I/-L/-AA/-FF
Zone 44 Loc 2D	943-C
Zone 44 Loc 2G	941-SS
Zone 45	933-HH/937-U
Zone 53	936-VV
Zone 55	938-PP
Zone 57	937-DD
Zone 58	940-J
Zone 72	947-B, 947-Y, 947-Z, 947-A
Zone 74	943-N
Zone 83	944-K
Zone 89	945-KK
Zone 91	944-M
Zone 94	946-DD
Zone 97	937-B/945-SS/947-XX

PART II – METHOD OF APPORTIONMENT

Part II – Method of Apportionment

The 1972 Act permits the establishment of assessment districts by agencies for the purpose of providing certain public improvements, which include the construction, maintenance, and servicing of public lights, landscaping, dedicated easements for landscape use, and appurtenant facilities. The 1972 Act further provides that assessments may be apportioned upon all assessable lots or parcels of land within an assessment district in proportion to the estimated benefits to be received by each lot or parcel from the improvements rather than assessed value.

“The net amount to be assessed upon lands within an assessment district may be apportioned by any formula or method which fairly distributes the net amount among all assessable lots or parcels in proportion to the estimated benefits to be received by each such lot or parcel from the improvements.”

The formula used for calculating assessments reflects the composition of the parcels and the improvements and services provided by the District to fairly apportion the costs based on the estimated benefit to each parcel.

In addition, Article XIII(D) of the California Constitution (“Article”) requires that a parcel’s assessment may not exceed the reasonable cost of the proportional special benefit conferred on that parcel. The Article provides that only special benefits are assessable, and the County must separate the general benefits from the special benefits conferred on a parcel. A special benefit is a particular and distinct benefit over and above general benefits conferred on the public at large, including real property within the district. The general enhancement of property value does not constitute a special benefit.

SPECIAL BENEFIT

The maintenance of landscaping, multi-purpose trails, fencing, stormwater runoff catch basin filters, bio-swales, streetlights, traffic signals, bridge lights, and graffiti abatement provides direct and special benefit to those properties located within Landscaping and Lighting Maintenance District No. 89-1-Consolidated (“L&LMD No. 89-1-C” or “District”).

Each and every lot or parcel within the District receives a particular and distinct benefit from the improvements over and above general benefits conferred by the improvements. First, the improvements were conditions of approval for the creation or development of the parcels. In order to create or develop the parcels, the County required the original developer to install and/or guarantee the maintenance of the improvements, and appurtenant facilities serving the lots or parcels. Therefore, each and every lot or parcel within the District could not have been developed in the absence of the installation and expected maintenance of these facilities.

In addition, the improvements continue to confer a particular and distinct special benefit upon parcels within the District because of the nature of the improvements. The proper maintenance of landscaping, multi-purpose trails, fencing, stormwater runoff catch basin filters, bio-swales, streetlights, traffic signals, bridge

PART II – METHOD OF APPORTIONMENT

lights, graffiti abatement, and appurtenant facilities specially benefit parcels within the District by moderating temperatures, providing oxygenation, attenuating noise from adjacent streets and controlling dust for those properties in close proximity to the landscaping. Improved erosion and water quality control, dust abatement, increased public safety (e.g., control sight distance restrictions and fire hazards), improved neighborhood property protection and aesthetics, controlling or restricting the flow of traffic into and out of the development, increasing public safety for both pedestrians and the motoring public, and increasing traffic safety by improving visibility. The spraying and treating of landscaping for disease reduces the likelihood of insect infestation and other diseases spreading to landscaping located throughout the properties within the District. Streetlights also provide safety for pedestrians and motorists living and owning property in the District during the nighttime hours, and to assign rights-of-way for the safety of pedestrians and motorists by defining a specific path of travel during all hours of the day.

Streets are constructed for the safe and convenient travel of vehicles and pedestrians. They also provide an area for underground and overhead utilities. These elements are a distinct and special benefit to all developed parcels in the District. Streetlights are installed on and are for street purposes and are maintained and serviced to allow the street to perform to the standards it was designed.

Streetlights are determined to be an integral part of “streets” as a “permanent public improvement.” One of the principal purposes of fixed roadway lighting is to create a nighttime environment conducive to quick, accurate, and increased visibility for the user of the facility. These factors, if attained, combine to improve traffic safety and achieve efficient traffic movement. Fixed lighting can enable the motorist to see detail more distinctly and to react safely toward roadway and traffic conditions present on or near the roadway facility.

The system of streets within the District is established to provide access to each parcel in the District. Streetlights provide a safer street environment for owners of the parcels served. If the parcels were not subdivided to provide individual parcels to owners within the District, there would be no need for a system of streets with streetlights. Therefore, the installation of streetlights is for the express, special benefit of the parcels within the District.

The proper maintenance of the landscaping, ornamental structures, and appurtenant facilities reduces property-related crimes (especially vandalism) against properties in the District through the screening of properties within the District from arterial streets.

Finally, the proper maintenance of landscaping, multi-purpose trails, fencing, stormwater runoff catch basin filters, bio-swales, and graffiti abatement, and appurtenant structures improves the attractiveness of the properties within the District. This provides a positive visual experience each and every time a trip is made to or from the property and provides an enhanced quality of life and sense of well-being for property owners within the District.

Traffic signal assessments are based on traffic studies and/or trip counts. For specific zone benefits, see Part III Estimate of Costs and Expenses.

Because all benefiting properties within a given zone consist of a uniform land use, it is determined that all lots or parcels benefit equally from the improvements and the costs and expenses for the provision of

PART II – METHOD OF APPORTIONMENT

electricity for the streetlights and traffic signals and the maintenance of landscaping, multi-purpose trails, fencing, stormwater runoff catch basin filters, bio-swales, traffic signals, bridge lights, and graffiti abatement are apportioned on a per acre, per Equivalent Dwelling Unit (EDU), or per parcel basis.

Based on the benefits described above, landscaping, multi-purpose trails, fencing, stormwater runoff catch basin filters, bio-swales, streetlights, traffic signals, bridge lights, and graffiti abatement are an integral part of the quality of life of the District. This quality of life is a special benefit to those parcels that are not government-owned parcels or easements, utility easements, or flood channel parcels. Government-owned parcels or easements, utility easements and flood channel parcels do not benefit from the improvements due to their use and lack of habitation on such parcels. Parcels of this nature are usually vacant narrow strips of land or flood control channels and therefore do not generate or experience pedestrian or vehicular traffic. Nor do these types of parcels support dwelling units or other structures that would promote frequent use of the parcels by the traveling public. As a result of this lack of activity on such parcels they do not receive any benefit from landscaping, multi-purpose trails, fencing, stormwater runoff catch basin filters, bio-swales, streetlights, traffic signals, bridge lights, or graffiti abatement and are not assessed.

Special Benefit of Landscaping and Lighting Maintenance District No. 89-1-Consolidated Authorized Improvements and Services:

- The installation and planting of landscaping, including trees, shrubs, grass and other ornamental vegetation;
- The installation or construction of statuary, fountains and other ornamental structures and facilities;
- The installation or construction of public lighting facilities, including, but not limited to, traffic signals;
- The installation or construction of any facilities which are appurtenant to any of the foregoing, or which are necessary or convenient for the maintenance or servicing thereof, including, but not limited to, grading, clearing, removal of debris, the installation or construction of curbs, gutters, walls, sidewalks or paving, water irrigation, drainage or electrical facilities, and;
- The maintenance or servicing, or both, of any of the foregoing.

PART II – METHOD OF APPORTIONMENT

GENERAL BENEFIT

The total benefit from the works of improvement is a combination of the special benefits to the parcels within the District and the general benefits to the public at large and to adjacent property owners. The portion of the total landscaping, multi-purpose trails, fencing, stormwater runoff catch basin filters, bio-swales, streetlights, traffic signals, bridge lights, and graffiti abatement maintenance costs associated with general benefits will not be assessed to the parcels in the District, but will be paid from other County Funds. Because the landscaping, multi-purpose trails, fencing, stormwater runoff catch basin filters, bio-swales, streetlights, traffic signals, bridge lights, and graffiti abatement improvements are located immediately adjacent to properties within the District and are maintained solely for the benefit of the properties within the District, any benefit received by properties outside of the District will be in the proportions stated under Special Benefit. As a result, no property is assessed in excess of the reasonable cost of the proportional special benefit conferred on that property.

However, some traffic signal improvements provide both general and specific benefit. It was previously determined that the costs and expenses for the traffic signal improvements are less than the County's total maintenance cost. Percentages of the County's total maintenance costs were previously determined from budgets at the time of annexation by Riverside County Transportation Department. These percentages are noted on the applicable Fiscal Year 2018-19 budgets for those Zones with traffic signal improvements in Part III, Estimate of Costs and Expenses. Therefore, only the portion of costs directly related to the special benefit of the traffic signal improvements will be assessed to the applicable Zones.

PART III – ESTIMATE OF COSTS AND EXPENSES

Part III – Estimate of Costs and Expenses

The cost estimate contains each of the items specified in Section 22569 of the 1972 Act.

The 1972 Act provides that the estimated costs of the improvements shall include the total cost of the improvements for the entire Fiscal Year (2018–19), including incidental expenses, which may include operating reserves.

The 1972 Act also provides that the amount of any surplus, deficit, or contribution be included in the estimated cost of improvements. The net amount to be assessed on the lots or parcels within the Zones is the total cost of installation, maintenance, and servicing with adjustments either positive or negative for reserves, surpluses, deficits, and/or contributions.

The inflation factor, for those zones with an inflation factor in place, may increase budgets for Zones, which have not been accepted for maintenance, as if assessed. However, the amount to levy may be credited resulting in a zero assessment.

Each succeeding fiscal year the maximum assessment for Zone 8 may be subject to an annual adjustment of two percent and the maximum assessment for Zones 10, 11, 15, 19, 24, 26, 28, 29, 31, 36, 39, 43, 44, 45, 53, 55, 57, 58, 66, 68, 72, 74, 83, 84, 86, 87, 89, 91, 92, 94, and 97 may be subject to an annual adjustment that is the greater of two percent or the cumulative percentage increase, if any, in the Consumer Price Index for all Urban Consumers (CPI-U) for All Items or the CPI-U for Electricity (as applicable) for the Los Angeles-Riverside-Orange County California Standard Metropolitan Statistical area (“Index”) published by the Bureau of Labor Statistics of the United States Department of Labor. The annual CPI-U for All Items or CPI-U for Electricity adjustment will be based on the cumulative increase, if any, in the Index as it stands in March of each year over the base Index. Any increase larger than the greater of two percent, the CPI-U for All Items, or CPI-U for Electricity annual adjustment requires a majority approval of all the property owners within each of the benefit zones in the District.

There is no proposed increase in the maximum assessment per acre or per parcel in Zones 1 and 3 over the maximum assessment for Fiscal Year 2017–18, as these zones did not institute an inflation factor when established.

There is a two percent proposed inflationary increase in the maximum assessment per acre, per EDU or per parcel as applicable in Zones 8, 10, 11, 15, 19, 24, 26, 28, 29, 31, 36, 39, 43, 44, 45, 53, 55, 57, 58, 66, 68, 72, 74, 83, 84, 86, 87, 89, 91, 92, 94, and 97 over the maximum assessment for Fiscal Year 2017–18, which is consistent with ballot proposition approved by the qualified electors when establishing said zones.

Please see Appendix A for the individual budget pages for each Zone covered in Volume 1 of the Report.

PART IV – ASSESSMENT DIAGRAMS

Part IV – Assessment Diagrams

Reduced copies of the Assessment Diagrams are filed herewith and made a part hereof.

If any parcel submitted for collection is identified by the County Auditor-Controller to be an invalid parcel number for the current fiscal year, a corrected parcel number and/or new parcel number will be identified and resubmitted to the County Auditor/Controller. The assessment amount to be levied and collected for the resubmitted parcel or parcels shall be based on the method of apportionment and assessment rate approved in this Report. Therefore, if any parcel has changed subsequent to the date of this Report, the assessment amount applied to each of the new parcels shall be recalculated and applied according to the approved method of apportionment and assessment rate.

Information identified on these maps was received from several sources including the owner/developer, Riverside County Transportation Department, and the Riverside County Assessor.

Please see Appendix B for the Diagrams of each Zone covered in Volume 1 of the Report.

PART V – ASSESSMENT ROLLS

Part V – Assessment Rolls

(begin on the following page)

Zone 1 FY 2018-2019 Assessments

APN	Assessment	APN	Assessment	APN	Assessment
607214008-4	\$49.99	607224007-4	\$12.50	607224045-8	\$12.50
607215025-2	\$41.06	607224008-5	\$12.50	607224046-9	\$12.50
607215026-3	\$41.06	607224009-6	\$12.50	607224047-0	\$12.50
607215027-4	\$41.06	607224010-6	\$12.50	607224048-1	\$12.50
607215028-5	\$44.61	607224011-7	\$12.50	607224049-2	\$12.50
607215029-6	\$44.61	607224012-8	\$12.50	607224050-2	\$12.50
607215030-6	\$41.06	607224013-9	\$12.50	607224051-3	\$12.50
607215032-8	\$41.06	607224014-0	\$12.50	607224052-4	\$12.50
607216015-6	\$51.75	607224015-1	\$12.50	607224053-5	\$12.50
607216016-7	\$44.61	607224016-2	\$12.50	607224054-6	\$12.50
607216017-8	\$44.61	607224017-3	\$12.50	607224055-7	\$12.50
607216018-9	\$53.56	607224018-4	\$12.50	607224056-8	\$12.50
607216019-0	\$44.61	607224019-5	\$12.50	607224057-9	\$12.50
607216020-0	\$44.61	607224020-5	\$12.50	607224058-0	\$12.50
607216021-1	\$53.56	607224021-6	\$12.50	607224059-1	\$12.50
607216022-2	\$53.56	607224022-7	\$12.50	607224060-1	\$12.50
607216023-3	\$44.61	607224023-8	\$12.50	607224061-2	\$12.50
607216024-4	\$44.61	607224024-9	\$12.50	607224062-3	\$12.50
607216025-5	\$44.61	607224025-0	\$12.50	607224063-4	\$12.50
607216026-6	\$44.61	607224026-1	\$12.50	607224064-5	\$12.50
607216027-7	\$44.61	607224027-2	\$12.50	607224065-6	\$12.50
607222006-7	\$44.61	607224028-3	\$12.50	607224066-7	\$12.50
607222007-8	\$44.61	607224029-4	\$12.50	607224067-8	\$12.50
607222010-0	\$89.26	607224030-4	\$12.50	607224068-9	\$12.50
607223020-2	\$55.34	607224031-5	\$12.50	607225001-1	\$12.50
607223021-3	\$55.34	607224032-6	\$12.50	607225002-2	\$12.50
607223022-4	\$55.34	607224033-7	\$12.50	607225003-3	\$12.50
607223023-5	\$55.34	607224034-8	\$12.50	607225004-4	\$12.50
607223024-6	\$55.34	607224035-9	\$12.50	607225005-5	\$12.50
607223025-7	\$55.34	607224036-0	\$12.50	607225006-6	\$12.50
607223026-8	\$71.41	607224037-1	\$12.50	607225007-7	\$12.50
607223028-0	\$60.70	607224038-2	\$12.50	607225008-8	\$12.50
607224001-8	\$12.50	607224039-3	\$12.50	607225009-9	\$12.50
607224002-9	\$12.50	607224040-3	\$12.50	607225010-9	\$12.50
607224003-0	\$12.50	607224041-4	\$12.50	607225011-0	\$12.50
607224004-1	\$12.50	607224042-5	\$12.50	607225012-1	\$12.50
607224005-2	\$12.50	607224043-6	\$12.50	607225013-2	\$12.50
607224006-3	\$12.50	607224044-7	\$12.50	607225014-3	\$12.50

Zone 1 FY 2018-2019 Assessments

APN	Assessment	APN	Assessment	APN	Assessment
607225015-4	\$12.50	607225053-8	\$12.50	607225091-2	\$12.50
607225016-5	\$12.50	607225054-9	\$12.50	607225092-3	\$12.50
607225017-6	\$12.50	607225055-0	\$12.50	607225093-4	\$12.50
607225018-7	\$12.50	607225056-1	\$12.50	607225094-5	\$12.50
607225019-8	\$12.50	607225057-2	\$12.50	607225095-6	\$12.50
607225020-8	\$12.50	607225058-3	\$12.50	607225096-7	\$12.50
607225021-9	\$12.50	607225059-4	\$12.50	607225097-8	\$12.50
607225022-0	\$12.50	607225060-4	\$12.50	607225098-9	\$12.50
607225023-1	\$12.50	607225061-5	\$12.50	607225099-0	\$12.50
607225024-2	\$12.50	607225062-6	\$12.50	607225100-7	\$12.50
607225025-3	\$12.50	607225063-7	\$12.50	607226001-4	\$12.50
607225026-4	\$12.50	607225064-8	\$12.50	607226002-5	\$12.50
607225027-5	\$12.50	607225065-9	\$12.50	607226003-6	\$12.50
607225028-6	\$12.50	607225066-0	\$12.50	607226004-7	\$12.50
607225029-7	\$12.50	607225067-1	\$12.50	607226005-8	\$12.50
607225030-7	\$12.50	607225068-2	\$12.50	607226006-9	\$12.50
607225031-8	\$12.50	607225069-3	\$12.50	607226007-0	\$12.50
607225032-9	\$12.50	607225070-3	\$12.50	607226008-1	\$12.50
607225033-0	\$12.50	607225071-4	\$12.50	607226009-2	\$12.50
607225034-1	\$12.50	607225072-5	\$12.50	607226010-2	\$12.50
607225035-2	\$12.50	607225073-6	\$12.50	607226011-3	\$12.50
607225036-3	\$12.50	607225074-7	\$12.50	607226012-4	\$12.50
607225037-4	\$12.50	607225075-8	\$12.50	607226013-5	\$12.50
607225038-5	\$12.50	607225076-9	\$12.50	607226014-6	\$12.50
607225039-6	\$12.50	607225077-0	\$12.50	607226015-7	\$12.50
607225040-6	\$12.50	607225078-1	\$12.50	607226016-8	\$12.50
607225041-7	\$12.50	607225079-2	\$12.50	607226017-9	\$12.50
607225042-8	\$12.50	607225080-2	\$12.50	607226018-0	\$12.50
607225043-9	\$12.50	607225081-3	\$12.50	607226019-1	\$12.50
607225044-0	\$12.50	607225082-4	\$12.50	607226020-1	\$12.50
607225045-1	\$12.50	607225083-5	\$12.50	607226021-2	\$12.50
607225046-2	\$12.50	607225084-6	\$12.50	607226022-3	\$12.50
607225047-3	\$12.50	607225085-7	\$12.50	607226023-4	\$12.50
607225048-4	\$12.50	607225086-8	\$12.50	607226024-5	\$12.50
607225049-5	\$12.50	607225087-9	\$12.50	607226025-6	\$12.50
607225050-5	\$12.50	607225088-0	\$12.50	607226026-7	\$12.50
607225051-6	\$12.50	607225089-1	\$12.50	607226027-8	\$12.50
607225052-7	\$12.50	607225090-1	\$12.50	607226028-9	\$12.50

Zone 1 FY 2018-2019 Assessments

APN	Assessment	APN	Assessment	APN	Assessment
607226029-0	\$12.50	607226067-4	\$12.50	607227013-8	\$12.50
607226030-0	\$12.50	607226068-5	\$12.50	607227014-9	\$12.50
607226031-1	\$12.50	607226069-6	\$12.50	607227015-0	\$12.50
607226032-2	\$12.50	607226070-6	\$12.50	607227016-1	\$12.50
607226033-3	\$12.50	607226071-7	\$12.50	607227017-2	\$12.50
607226034-4	\$12.50	607226072-8	\$12.50	607227018-3	\$12.50
607226035-5	\$12.50	607226073-9	\$12.50	607227019-4	\$12.50
607226036-6	\$12.50	607226074-0	\$12.50	607227020-4	\$12.50
607226037-7	\$12.50	607226075-1	\$12.50	607227021-5	\$12.50
607226038-8	\$12.50	607226076-2	\$12.50	607227022-6	\$12.50
607226039-9	\$12.50	607226077-3	\$12.50	607227023-7	\$12.50
607226040-9	\$12.50	607226078-4	\$12.50	607227024-8	\$12.50
607226041-0	\$12.50	607226079-5	\$12.50	607227025-9	\$12.50
607226042-1	\$12.50	607226080-5	\$12.50	607227026-0	\$12.50
607226043-2	\$12.50	607226081-6	\$12.50	607227027-1	\$12.50
607226044-3	\$12.50	607226082-7	\$12.50	607227028-2	\$12.50
607226045-4	\$12.50	607226083-8	\$12.50	607227029-3	\$12.50
607226046-5	\$12.50	607226084-9	\$12.50	607227030-3	\$12.50
607226047-6	\$12.50	607226085-0	\$12.50	607227031-4	\$12.50
607226048-7	\$12.50	607226086-1	\$12.50	607227032-5	\$12.50
607226049-8	\$12.50	607226087-2	\$12.50	607227033-6	\$12.50
607226050-8	\$12.50	607226088-3	\$12.50	607227034-7	\$12.50
607226051-9	\$12.50	607226089-4	\$12.50	607227035-8	\$12.50
607226052-0	\$12.50	607226090-4	\$12.50	607227036-9	\$12.50
607226053-1	\$12.50	607226091-5	\$12.50	607227037-0	\$12.50
607226054-2	\$12.50	607226092-6	\$12.50	607227038-1	\$12.50
607226055-3	\$12.50	607227001-7	\$12.50	607227039-2	\$12.50
607226056-4	\$12.50	607227002-8	\$12.50	607227040-2	\$12.50
607226057-5	\$12.50	607227003-9	\$12.50	607227041-3	\$12.50
607226058-6	\$12.50	607227004-0	\$12.50	607227042-4	\$12.50
607226059-7	\$12.50	607227005-1	\$12.50	607227043-5	\$12.50
607226060-7	\$12.50	607227006-2	\$12.50	607227044-6	\$12.50
607226061-8	\$12.50	607227007-3	\$12.50	607227045-7	\$12.50
607226062-9	\$12.50	607227008-4	\$12.50	607227046-8	\$12.50
607226063-0	\$12.50	607227009-5	\$12.50	607227047-9	\$12.50
607226064-1	\$12.50	607227010-5	\$12.50	607227048-0	\$12.50
607226065-2	\$12.50	607227011-6	\$12.50	607227049-1	\$12.50
607226066-3	\$12.50	607227012-7	\$12.50	607227050-1	\$12.50

Zone 1 FY 2018-2019 Assessments

APN	Assessment	APN	Assessment	APN	Assessment
607227051-2	\$12.50	607342053-0	\$83.90	609181003-2	\$57.13
607227052-3	\$12.50	607342054-1	\$85.67	609181004-3	\$58.89
607227053-4	\$12.50	607342055-2	\$82.12	609181005-4	\$53.56
607227054-5	\$12.50	607342056-3	\$85.67	609181006-5	\$53.56
607227055-6	\$12.50	607342061-7	\$162.44	609181007-6	\$53.56
607227056-7	\$12.50	607342063-9	\$153.53	609181008-7	\$53.56
607227057-8	\$12.50	607342064-0	\$187.45	609181009-8	\$53.56
607227058-9	\$12.50	607413042-9	\$91.05	609181010-8	\$53.56
607227059-0	\$12.50	607413043-0	\$82.12	609181011-9	\$53.56
607227060-0	\$12.50	607413046-3	\$87.46	609181012-0	\$53.56
607227061-1	\$12.50	607413049-6	\$82.12	609181013-1	\$53.56
607227062-2	\$12.50	607413050-6	\$87.46	609181014-2	\$53.56
607227063-3	\$12.50	607413054-0	\$21.42	609191001-1	\$53.56
607227064-4	\$12.50	607413055-1	\$21.42	609191002-2	\$53.56
607227065-5	\$12.50	607413056-2	\$21.42	609191003-3	\$53.56
607227066-6	\$12.50	607413057-3	\$21.42	609191004-4	\$53.56
607227067-7	\$12.50	607413058-4	\$21.42	609191011-0	\$69.62
607227068-8	\$12.50	607413059-5	\$21.42	609191012-1	\$69.62
607227069-9	\$12.50	607413060-5	\$21.42	609191013-2	\$53.56
607227070-9	\$12.50	607413061-6	\$21.42	609191014-3	\$53.56
607227071-0	\$12.50	607413063-8	\$171.38	609191015-4	\$217.78
607227072-1	\$12.50	607413068-3	\$176.72	609201001-1	\$53.56
607227073-2	\$12.50	607414008-2	\$98.19	609201002-2	\$53.56
607227074-3	\$12.50	607420002-5	\$505.19	609201003-3	\$53.56
607227075-4	\$12.50	607420003-6	\$2,620.66	609201004-4	\$53.56
607227076-5	\$12.50	609171002-0	\$49.99	609201005-5	\$53.56
607227077-6	\$12.50	609171003-1	\$53.56	609201006-6	\$53.56
607227078-7	\$12.50	609171004-2	\$58.89	609201007-7	\$53.56
607227079-8	\$12.50	609171005-3	\$51.75	609201008-8	\$53.56
607227080-8	\$12.50	609171006-4	\$53.56	609201009-9	\$53.56
607331017-4	\$89.26	609171007-5	\$53.56	609201010-9	\$53.56
607331019-6	\$298.13	609171008-6	\$53.56	609201028-6	\$189.21
607333017-0	\$94.62	609171009-7	\$53.56		
607333018-1	\$103.54	609171010-7	\$53.56		
607333019-2	\$303.48	609171011-8	\$58.89		
607342050-7	\$82.12	609171034-9	\$73.18		
607342051-8	\$82.12	609181001-0	\$53.56		
607342052-9	\$82.12	609181002-1	\$55.34		

Zone 3 FY 2018-2019 Assessments

APN	Assessment	APN	Assessment	APN	Assessment
309110019-4	\$77.68	309321006-4	\$77.68	309341001-1	\$77.68
309110020-4	\$77.68	309321007-5	\$77.68	309341002-2	\$77.68
309110021-5	\$77.68	309321008-6	\$77.68	309341003-3	\$77.68
309110022-6	\$77.68	309321009-7	\$77.68	309341004-4	\$77.68
309110023-7	\$77.68	309321010-7	\$77.68	309341005-5	\$77.68
309110024-8	\$77.68	309321011-8	\$77.68	309341006-6	\$77.68
309110025-9	\$77.68	309321012-9	\$77.68	309341007-7	\$77.68
309110026-0	\$77.68	309321013-0	\$77.68	309341008-8	\$77.68
309110027-1	\$77.68	309321014-1	\$77.68	309341009-9	\$77.68
309110028-2	\$77.68	309321015-2	\$77.68	309341010-9	\$77.68
309110029-3	\$77.68	309321016-3	\$77.68	309341011-0	\$77.68
309110030-3	\$77.68	309321017-4	\$77.68	309341012-1	\$77.68
309110031-4	\$77.68	309321018-5	\$77.68	309341013-2	\$77.68
309111001-0	\$77.68	309321019-6	\$77.68	309341014-3	\$77.68
309112001-3	\$77.68	309321020-6	\$77.68	309342001-4	\$77.68
309112002-4	\$77.68	309321021-7	\$77.68	309342002-5	\$77.68
309120036-0	\$77.68	309321022-8	\$77.68	309342003-6	\$77.68
309120037-1	\$77.68	309322001-2	\$77.68	309342004-7	\$77.68
309120038-2	\$77.68	309322002-3	\$77.68	309342005-8	\$77.68
309120039-3	\$77.68	309322003-4	\$77.68	309342006-9	\$77.68
309120040-3	\$77.68	309322004-5	\$77.68	309342007-0	\$77.68
309120041-4	\$77.68	309331001-0	\$77.68	309342008-1	\$77.68
309120042-5	\$77.68	309331002-1	\$77.68	309342009-2	\$77.68
309120043-6	\$77.68	309331003-2	\$77.68	309342010-2	\$77.68
309120044-7	\$77.68	309331004-3	\$77.68	309342011-3	\$77.68
309120045-8	\$77.68	309331005-4	\$77.68	309342012-4	\$77.68
309120046-9	\$77.68	309331006-5	\$77.68	309342013-5	\$77.68
309120047-0	\$77.68	309331007-6	\$77.68	309342014-6	\$77.68
309120048-1	\$77.68	309332001-3	\$77.68	309342015-7	\$77.68
309120049-2	\$77.68	309332002-4	\$77.68	309342016-8	\$77.68
309120050-2	\$77.68	309332003-5	\$77.68	309342017-9	\$77.68
309120051-3	\$77.68	309332004-6	\$77.68	309342018-0	\$77.68
309120052-4	\$77.68	309332005-7	\$77.68	309342019-1	\$77.68
309321001-9	\$77.68	309332006-8	\$77.68	309342020-1	\$77.68
309321002-0	\$77.68	309332007-9	\$77.68	327450001-0	\$77.68
309321003-1	\$77.68	309332008-0	\$77.68	327450002-1	\$77.68
309321004-2	\$77.68	309332009-1	\$77.68	327450003-2	\$77.68
309321005-3	\$77.68	309332010-1	\$77.68	327450004-3	\$77.68

Zone 3 FY 2018-2019 Assessments

APN	Assessment	APN	Assessment	APN	Assessment
327450005-4	\$77.68	327451038-7	\$77.68	327460002-2	\$77.68
327451001-3	\$77.68	327451039-8	\$77.68	327460003-3	\$77.68
327451002-4	\$77.68	327451040-8	\$77.68	327460004-4	\$77.68
327451003-5	\$77.68	327451041-9	\$77.68	327461001-4	\$77.68
327451004-6	\$77.68	327451042-0	\$77.68	327461002-5	\$77.68
327451005-7	\$77.68	327451043-1	\$77.68	327461003-6	\$77.68
327451006-8	\$77.68	327451044-2	\$77.68	327461004-7	\$77.68
327451007-9	\$77.68	327451045-3	\$77.68	327461005-8	\$77.68
327451008-0	\$77.68	327451046-4	\$77.68	327461006-9	\$77.68
327451009-1	\$77.68	327451047-5	\$77.68	327461007-0	\$77.68
327451010-1	\$77.68	327451048-6	\$77.68	327461008-1	\$77.68
327451011-2	\$77.68	327451049-7	\$77.68	327462001-7	\$77.68
327451012-3	\$77.68	327451050-7	\$77.68	327462002-8	\$77.68
327451013-4	\$77.68	327451051-8	\$77.68	327462003-9	\$77.68
327451014-5	\$77.68	327451052-9	\$77.68	327462004-0	\$77.68
327451015-6	\$77.68	327451053-0	\$77.68	327462005-1	\$77.68
327451016-7	\$77.68	327451054-1	\$77.68	327462006-2	\$77.68
327451017-8	\$77.68	327451055-2	\$77.68	327462007-3	\$77.68
327451018-9	\$77.68	327451056-3	\$77.68	327462008-4	\$77.68
327451019-0	\$77.68	327451057-4	\$77.68	327462009-5	\$77.68
327451020-0	\$77.68	327451058-5	\$77.68	327462010-5	\$77.68
327451021-1	\$77.68	327452001-6	\$77.68	327462011-6	\$77.68
327451022-2	\$77.68	327452002-7	\$77.68	327462012-7	\$77.68
327451023-3	\$77.68	327452003-8	\$77.68	327462013-8	\$77.68
327451024-4	\$77.68	327452004-9	\$77.68	327462014-9	\$77.68
327451025-5	\$77.68	327452005-0	\$77.68	327462015-0	\$77.68
327451026-6	\$77.68	327452006-1	\$77.68	327462016-1	\$77.68
327451027-7	\$77.68	327452007-2	\$77.68	327462017-2	\$77.68
327451028-8	\$77.68	327452008-3	\$77.68	327462018-3	\$77.68
327451029-9	\$77.68	327452009-4	\$77.68	327462019-4	\$77.68
327451030-9	\$77.68	327452010-4	\$77.68	327462020-4	\$77.68
327451031-0	\$77.68	327452011-5	\$77.68	327462021-5	\$77.68
327451032-1	\$77.68	327452012-6	\$77.68	327462022-6	\$77.68
327451033-2	\$77.68	327452013-7	\$77.68	327462023-7	\$77.68
327451034-3	\$77.68	327452014-8	\$77.68	327462024-8	\$77.68
327451035-4	\$77.68	327452015-9	\$77.68	327462025-9	\$77.68
327451036-5	\$77.68	327452016-0	\$77.68	327462026-0	\$77.68
327451037-6	\$77.68	327460001-1	\$77.68	327462027-1	\$77.68

Zone 3 FY 2018-2019 Assessments

APN	Assessment
327463001-0	\$77.68
327463002-1	\$77.68
327463003-2	\$77.68
327463004-3	\$77.68
327463005-4	\$77.68
327463006-5	\$77.68
327463007-6	\$77.68
327463008-7	\$77.68
327463009-8	\$77.68
370421001-6	\$77.68
370421002-7	\$77.68
370421003-8	\$77.68
370421004-9	\$77.68
370421005-0	\$77.68
370421006-1	\$77.68
370421007-2	\$77.68
370421008-3	\$77.68
370421009-4	\$77.68
370421010-4	\$77.68
370421011-5	\$77.68
370421012-6	\$77.68
370422001-9	\$77.68
370422002-0	\$77.68
370422003-1	\$77.68
370422004-2	\$77.68
370422005-3	\$77.68
370422006-4	\$77.68
370422007-5	\$77.68
370422008-6	\$77.68
370422009-7	\$77.68
370422010-7	\$77.68
370422011-8	\$77.68
370423001-2	\$77.68
370423002-3	\$77.68
370423003-4	\$77.68
370423004-5	\$77.68
370423005-6	\$77.68
370423006-7	\$77.68

APN	Assessment
370423007-8	\$77.68
370423008-9	\$77.68
370423009-0	\$77.68
370423010-0	\$77.68
370423011-1	\$77.68
370423012-2	\$77.68
370424001-5	\$77.68
370424002-6	\$77.68
370424003-7	\$77.68
370424004-8	\$77.68
370424005-9	\$77.68
370424006-0	\$77.68
370424007-1	\$77.68
370424008-2	\$77.68
370424009-3	\$77.68
370424010-3	\$77.68
370424011-4	\$77.68
370424012-5	\$77.68
370424013-6	\$77.68
370424014-7	\$77.68
370424015-8	\$77.68
370424016-9	\$77.68
370424017-0	\$77.68
370424018-1	\$77.68
370424019-2	\$77.68
370424020-2	\$77.68
370424021-3	\$77.68
370424022-4	\$77.68
370424023-5	\$77.68
370424024-6	\$77.68
370424025-7	\$77.68
370424026-8	\$77.68
370424027-9	\$77.68
370424028-0	\$77.68
370424029-1	\$77.68
370424030-1	\$77.68
370424031-2	\$77.68
370424032-3	\$77.68

APN	Assessment
370424033-4	\$77.68
370424034-5	\$77.68
370424035-6	\$77.68
370424036-7	\$77.68
370424037-8	\$77.68
370424038-9	\$77.68
370424039-0	\$77.68
370424040-0	\$77.68
370424041-1	\$77.68
370424042-2	\$77.68

APN	Assessment
370424033-4	\$77.68
370424034-5	\$77.68
370424035-6	\$77.68
370424036-7	\$77.68
370424037-8	\$77.68
370424038-9	\$77.68
370424039-0	\$77.68
370424040-0	\$77.68
370424041-1	\$77.68
370424042-2	\$77.68

APN	Assessment
370424033-4	\$77.68
370424034-5	\$77.68
370424035-6	\$77.68
370424036-7	\$77.68
370424037-8	\$77.68
370424038-9	\$77.68
370424039-0	\$77.68
370424040-0	\$77.68
370424041-1	\$77.68
370424042-2	\$77.68

APN	Assessment
370424033-4	\$77.68
370424034-5	\$77.68
370424035-6	\$77.68
370424036-7	\$77.68
370424037-8	\$77.68
370424038-9	\$77.68
370424039-0	\$77.68
370424040-0	\$77.68
370424041-1	\$77.68
370424042-2	\$77.68

Zone 8 FY 2018-2019 Assessments

APN	Assessment	APN	Assessment	APN	Assessment
115210007-5	\$1,404.38	115222008-3	\$50.16	115231029-0	\$50.16
115210033-8	\$50.16	115222009-4	\$50.16	115231030-0	\$50.16
115221002-4	\$50.16	115222010-4	\$50.16	115232005-1	\$50.16
115221003-5	\$50.16	115222011-5	\$50.16	115232006-2	\$50.16
115221004-6	\$50.16	115222012-6	\$50.16	115232007-3	\$50.16
115221005-7	\$50.16	115222013-7	\$50.16	115232008-4	\$50.16
115221006-8	\$50.16	115222014-8	\$50.16	115232009-5	\$50.16
115221007-9	\$50.16	115222015-9	\$50.16	115232010-5	\$50.16
115221008-0	\$50.16	115222016-0	\$50.16	115232011-6	\$50.16
115221009-1	\$50.16	115222017-1	\$50.16	115232012-7	\$50.16
115221010-1	\$50.16	115222018-2	\$50.16	115232013-8	\$50.16
115221011-2	\$50.16	115222019-3	\$50.16	115232014-9	\$50.16
115221012-3	\$50.16	115222020-3	\$50.16	115232015-0	\$50.16
115221013-4	\$50.16	115222021-4	\$50.16	115232017-2	\$50.16
115221014-5	\$50.16	115222022-5	\$50.16	115232018-3	\$50.16
115221015-6	\$50.16	115222025-8	\$25.07	115232019-4	\$50.16
115221016-7	\$50.16	115222026-9	\$50.16	115232020-4	\$50.16
115221017-8	\$50.16	115231002-5	\$50.16	115232021-5	\$50.16
115221018-9	\$175.54	115231003-6	\$25.07	115232022-6	\$50.16
115221019-0	\$50.16	115231004-7	\$50.16	115232023-7	\$50.16
115221020-0	\$50.16	115231005-8	\$50.16	115232024-8	\$50.16
115221021-1	\$50.16	115231006-9	\$50.16	115233001-0	\$50.16
115221022-2	\$50.16	115231007-0	\$50.16	115233002-1	\$50.16
115221026-6	\$50.16	115231008-1	\$50.16	115233003-2	\$50.16
115221027-7	\$50.16	115231009-2	\$50.16	115233004-3	\$50.16
115221029-9	\$25.07	115231010-2	\$50.16	115233005-4	\$50.16
115221030-9	\$25.07	115231011-3	\$50.16	115233006-5	\$50.16
115221031-0	\$25.07	115231012-4	\$50.16	115233007-6	\$50.16
115221032-1	\$25.07	115231013-5	\$50.16	115233008-7	\$50.16
115221033-2	\$25.07	115231014-6	\$50.16	115233009-8	\$50.16
115221034-3	\$25.07	115231015-7	\$50.16	115233010-8	\$50.16
115222001-6	\$50.16	115231016-8	\$50.16	115233011-9	\$50.16
115222002-7	\$50.16	115231017-9	\$50.16	115233012-0	\$50.16
115222003-8	\$50.16	115231023-4	\$25.07	115233013-1	\$50.16
115222004-9	\$50.16	115231024-5	\$50.16	115233014-2	\$50.16
115222005-0	\$50.16	115231025-6	\$25.07	115233015-3	\$50.16
115222006-1	\$50.16	115231026-7	\$50.16	115233016-4	\$50.16
115222007-2	\$50.16	115231027-8	\$50.16	115234001-3	\$50.16

Zone 8 FY 2018-2019 Assessments

APN	Assessment	APN	Assessment	APN	Assessment
115234002-4	\$50.16	115241028-0	\$50.16	115251007-2	\$50.16
115234003-5	\$50.16	115241029-1	\$32.10	115251008-3	\$50.16
115234004-6	\$50.16	115241030-1	\$26.08	115251009-4	\$50.16
115234005-7	\$50.16	115242001-8	\$50.16	115251010-4	\$50.16
115234007-9	\$50.16	115242002-9	\$50.16	115251012-6	\$50.16
115234008-0	\$50.16	115242003-0	\$50.16	115251013-7	\$50.16
115234009-1	\$50.16	115242004-1	\$50.16	115251014-8	\$50.16
115234010-1	\$50.16	115242005-2	\$50.16	115251015-9	\$50.16
115234011-2	\$50.16	115242006-3	\$50.16	115251016-0	\$50.16
115234012-3	\$50.16	115242007-4	\$50.16	115251018-2	\$50.16
115234013-4	\$25.07	115242008-5	\$50.16	115251019-3	\$50.16
115234014-5	\$50.16	115242009-6	\$50.16	115251020-3	\$50.16
115234015-6	\$50.16	115242010-6	\$50.16	115251021-4	\$50.16
115241001-5	\$50.16	115242011-7	\$50.16	115251022-5	\$50.16
115241002-6	\$50.16	115242012-8	\$50.16	115251023-6	\$50.16
115241003-7	\$50.16	115242017-3	\$50.16	115251024-7	\$50.16
115241004-8	\$50.16	115242018-4	\$50.16	115251025-8	\$50.16
115241005-9	\$50.16	115242019-5	\$50.16	115251026-9	\$50.16
115241006-0	\$50.16	115242020-5	\$50.16	115251027-0	\$50.16
115241007-1	\$50.16	115242021-6	\$50.16	115251028-1	\$50.16
115241008-2	\$50.16	115242022-7	\$50.16	115251029-2	\$50.16
115241009-3	\$50.16	115242023-8	\$50.16	115251030-2	\$50.16
115241010-3	\$50.16	115242024-9	\$50.16	115251031-3	\$50.16
115241011-4	\$50.16	115242025-0	\$50.16	115251032-4	\$50.16
115241012-5	\$44.15	115242026-1	\$50.16	115251033-5	\$50.16
115241014-7	\$34.10	115242027-2	\$50.16	115251034-6	\$38.12
115241015-8	\$38.12	115242028-3	\$50.16	115252001-9	\$50.16
115241017-0	\$42.14	115242029-4	\$50.16	115252002-0	\$50.16
115241018-1	\$50.16	115242030-4	\$50.16	115252003-1	\$50.16
115241019-2	\$50.16	115242031-5	\$50.16	115252004-2	\$50.16
115241020-2	\$50.16	115242032-6	\$50.16	115252005-3	\$50.16
115241021-3	\$50.16	115242033-7	\$50.16	115252006-4	\$50.16
115241022-4	\$50.16	115251001-6	\$50.16	115252007-5	\$50.16
115241023-5	\$50.16	115251002-7	\$50.16	115252008-6	\$50.16
115241024-6	\$50.16	115251003-8	\$50.16	115252009-7	\$50.16
115241025-7	\$50.16	115251004-9	\$50.16	115252010-7	\$50.16
115241026-8	\$50.16	115251005-0	\$50.16	115252011-8	\$50.16
115241027-9	\$50.16	115251006-1	\$50.16	115252012-9	\$50.16

Zone 8 FY 2018-2019 Assessments

APN	Assessment	APN	Assessment	APN	Assessment
115252013-0	\$50.16	115261023-7	\$42.14	115262029-6	\$50.16
115252014-1	\$50.16	115261024-8	\$34.10	115262030-6	\$50.16
115252016-3	\$50.16	115261025-9	\$50.16	115262031-7	\$50.16
115252017-4	\$50.16	115261026-0	\$50.16	115262032-8	\$28.09
115252019-6	\$50.16	115261027-1	\$50.16	115262033-9	\$42.14
115252020-6	\$50.16	115261028-2	\$50.16	115271001-8	\$50.16
115252021-7	\$50.16	115261029-3	\$50.16	115271002-9	\$50.16
115252022-8	\$50.16	115261030-3	\$50.16	115271003-0	\$50.16
115252023-9	\$50.16	115261031-4	\$50.16	115271004-1	\$50.16
115252024-0	\$50.16	115261032-5	\$50.16	115271005-2	\$50.16
115252025-1	\$50.16	115261033-6	\$82.26	115271006-3	\$50.16
115252026-2	\$50.16	115261034-7	\$38.12	115271007-4	\$50.16
115252027-3	\$50.16	115262001-0	\$50.16	115271008-5	\$50.16
115252028-4	\$50.16	115262002-1	\$50.16	115271009-6	\$50.16
115252029-5	\$50.16	115262003-2	\$50.16	115271010-6	\$50.16
115252030-5	\$50.16	115262004-3	\$50.16	115271011-7	\$50.16
115252031-6	\$50.16	115262005-4	\$50.16	115271012-8	\$50.16
115252032-7	\$50.16	115262006-5	\$50.16	115271013-9	\$25.07
115252033-8	\$42.14	115262007-6	\$50.16	115272001-1	\$50.16
115261001-7	\$25.07	115262008-7	\$50.16	115272002-2	\$50.16
115261002-8	\$50.16	115262009-8	\$50.16	115272003-3	\$50.16
115261003-9	\$50.16	115262010-8	\$50.16	115272004-4	\$50.16
115261004-0	\$50.16	115262011-9	\$50.16	115272005-5	\$50.16
115261005-1	\$50.16	115262012-0	\$50.16	115272006-6	\$50.16
115261006-2	\$50.16	115262013-1	\$50.16	115272007-7	\$50.16
115261007-3	\$50.16	115262014-2	\$50.16	115272008-8	\$50.16
115261008-4	\$50.16	115262016-4	\$42.14	115272009-9	\$100.31
115261009-5	\$50.16	115262017-5	\$42.14	115272010-9	\$25.07
115261010-5	\$50.16	115262019-7	\$50.16	115272011-0	\$50.16
115261011-6	\$50.16	115262020-7	\$50.16	115273001-4	\$50.16
115261012-7	\$50.16	115262021-8	\$50.16	115273002-5	\$50.16
115261013-8	\$50.16	115262022-9	\$50.16	115273003-6	\$50.16
115261014-9	\$50.16	115262023-0	\$50.16	115273004-7	\$50.16
115261017-2	\$30.10	115262024-1	\$50.16	115273005-8	\$50.16
115261019-4	\$16.06	115262025-2	\$50.16	115273006-9	\$50.16
115261020-4	\$50.16	115262026-3	\$50.16	115273007-0	\$50.16
115261021-5	\$50.16	115262027-4	\$50.16	115273008-1	\$50.16
115261022-6	\$50.16	115262028-5	\$50.16	115273009-2	\$50.16

Zone 8 FY 2018-2019 Assessments

APN	Assessment	APN	Assessment	APN	Assessment
115273010-2	\$50.16	115274016-1	\$42.14	135021010-9	\$50.16
115273011-3	\$50.16	115274018-3	\$50.16	135021011-0	\$50.16
115273012-4	\$50.16	115274019-4	\$50.16	135021012-1	\$50.16
115273013-5	\$50.16	115274020-4	\$50.16	135021015-4	\$50.16
115273014-6	\$50.16	115274021-5	\$50.16	135021016-5	\$50.16
115273015-7	\$50.16	115274022-6	\$50.16	135021017-6	\$50.16
115273017-9	\$50.16	115274023-7	\$50.16	135021018-7	\$50.16
115273018-0	\$49.15	115274024-8	\$50.16	135021019-8	\$50.16
115273020-1	\$49.15	115274025-9	\$50.16	135021020-8	\$50.16
115273021-2	\$50.16	115274026-0	\$50.16	135021021-9	\$50.16
115273022-3	\$50.16	115274027-1	\$50.16	135021022-0	\$50.16
115273023-4	\$50.16	115274028-2	\$50.16	135021023-1	\$50.16
115273024-5	\$50.16	115274029-3	\$50.16	135021024-2	\$50.16
115273025-6	\$50.16	115274030-3	\$50.16	135021025-3	\$50.16
115273026-7	\$50.16	115274032-5	\$42.14	135021026-4	\$50.16
115273027-8	\$50.16	115274033-6	\$46.14	135021036-3	\$49.15
115273028-9	\$50.16	115300023-7	\$3,811.90	135021038-5	\$49.15
115273029-0	\$50.16	115300024-8	\$702.20	135021039-6	\$49.15
115273030-0	\$50.16	115300026-0	\$635.98	135021040-6	\$50.16
115273031-1	\$50.16	115300027-1	\$339.07	135021041-7	\$50.16
115273032-2	\$50.16	115300028-2	\$236.73	135021042-8	\$50.16
115273033-3	\$50.16	115300029-3	\$102.32	135021043-9	\$50.16
115273035-5	\$49.15	115300030-3	\$339.07	135022002-5	\$50.16
115273036-6	\$40.12	115300035-8	\$318.99	135022003-6	\$49.15
115274001-7	\$50.16	115300038-1	\$206.64	135022005-8	\$50.16
115274002-8	\$50.16	115300039-2	\$224.70	135022006-9	\$50.16
115274003-9	\$50.16	115300040-2	\$246.77	135022007-0	\$50.16
115274004-0	\$50.16	115300041-3	\$206.64	135022008-1	\$50.16
115274005-1	\$50.16	115300042-4	\$224.70	135022009-2	\$50.16
115274006-2	\$50.16	115300043-5	\$248.78	135022010-2	\$50.16
115274007-3	\$50.16	115300044-6	\$132.42	135022011-3	\$50.16
115274008-4	\$50.16	115300045-7	\$136.42	135022012-4	\$50.16
115274009-5	\$50.16	115300046-8	\$164.52	135022013-5	\$50.16
115274010-5	\$50.16	115300047-9	\$50.16	135022014-6	\$50.16
115274011-6	\$50.16	115300049-1	\$347.08	135022015-7	\$50.16
115274012-7	\$50.16	115300050-1	\$453.41	135022016-8	\$50.16
115274013-8	\$50.16	115300051-2	\$144.45	135022017-9	\$50.16
115274015-0	\$42.14	115300052-3	\$75.23	135022018-0	\$50.16

Zone 8 FY 2018-2019 Assessments

APN	Assessment	APN	Assessment	APN	Assessment
135022019-1	\$50.16	135032003-7	\$42.14	135041016-7	\$50.16
135022020-1	\$50.16	135032005-9	\$36.11	135041017-8	\$50.16
135022021-2	\$50.16	135032006-0	\$50.16	135041018-9	\$50.16
135022022-3	\$50.16	135032007-1	\$50.16	135041019-0	\$50.16
135022023-4	\$50.16	135032008-2	\$50.16	135041020-0	\$50.16
135022024-5	\$50.16	135032009-3	\$50.16	135041022-2	\$34.10
135022025-6	\$50.16	135032010-3	\$50.16	135041023-3	\$50.16
135022026-7	\$50.16	135032011-4	\$100.31	135042002-7	\$50.16
135022029-0	\$50.16	135032012-5	\$50.16	135042003-8	\$50.16
135022030-0	\$50.16	135032013-6	\$50.16	135042004-9	\$50.16
135022031-1	\$74.23	135032014-7	\$50.16	135042006-1	\$50.16
135031001-2	\$50.16	135032015-8	\$50.16	135042007-2	\$50.16
135031002-3	\$46.14	135032016-9	\$50.16	135042008-3	\$50.16
135031006-7	\$150.47	135032017-0	\$50.16	135042009-4	\$50.16
135031007-8	\$50.16	135032018-1	\$50.16	135042010-4	\$50.16
135031008-9	\$50.16	135032019-2	\$50.16	135042012-6	\$50.16
135031009-0	\$50.16	135032020-2	\$50.16	135050004-4	\$50.16
135031010-0	\$50.16	135032021-3	\$50.16	135050007-7	\$200.63
135031011-1	\$50.16	135032022-4	\$25.07	135050026-4	\$50.16
135031012-2	\$50.16	135032023-5	\$50.16	135050031-8	\$341.06
135031013-3	\$50.16	135032024-6	\$50.16	135050032-9	\$50.16
135031014-4	\$50.16	135032025-7	\$50.16	135050039-6	\$50.16
135031015-5	\$50.16	135032026-8	\$50.16	135050040-6	\$50.16
135031016-6	\$50.16	135032027-9	\$50.16	135061002-6	\$22.07
135031017-7	\$50.16	135032028-0	\$50.16	135061003-7	\$24.07
135031018-8	\$50.16	135032029-1	\$20.06	135061004-8	\$24.07
135031019-9	\$50.16	135041002-4	\$50.16	135061008-2	\$50.16
135031020-9	\$50.16	135041003-5	\$50.16	135061009-3	\$50.16
135031021-0	\$50.16	135041004-6	\$50.16	135061010-3	\$50.16
135031022-1	\$50.16	135041005-7	\$38.12	135061011-4	\$50.16
135031023-2	\$50.16	135041008-0	\$50.16	135061012-5	\$50.16
135031024-3	\$50.16	135041009-1	\$50.16	135061013-6	\$50.16
135031025-4	\$50.16	135041010-1	\$50.16	135061014-7	\$50.16
135031026-5	\$100.31	135041011-2	\$50.16	135061015-8	\$50.16
135031027-6	\$50.16	135041012-3	\$50.16	135061016-9	\$50.16
135031031-9	\$88.28	135041013-4	\$50.16	135061017-0	\$50.16
135031032-0	\$18.05	135041014-5	\$50.16	135061018-1	\$50.16
135032002-6	\$42.14	135041015-6	\$50.16	135061020-2	\$128.40

Zone 8 FY 2018-2019 Assessments

APN	Assessment	APN	Assessment	APN	Assessment
135061022-4	\$104.33	135063020-8	\$1,078.37	135072016-3	\$50.16
135062001-8	\$50.16	135071001-6	\$50.16	135072017-4	\$50.16
135062002-9	\$50.16	135071002-7	\$50.16	135072018-5	\$50.16
135062003-0	\$50.16	135071003-8	\$50.16	135073001-2	\$50.16
135062004-1	\$50.16	135071004-9	\$50.16	135073002-3	\$50.16
135062005-2	\$50.16	135071005-0	\$50.16	135073003-4	\$50.16
135062006-3	\$50.16	135071006-1	\$50.16	135073004-5	\$50.16
135062007-4	\$50.16	135071007-2	\$50.16	135073005-6	\$50.16
135062008-5	\$50.16	135071008-3	\$50.16	135073006-7	\$50.16
135062009-6	\$50.16	135071009-4	\$50.16	135073007-8	\$50.16
135062010-6	\$50.16	135071010-4	\$50.16	135073008-9	\$50.16
135062011-7	\$50.16	135071011-5	\$50.16	135073009-0	\$50.16
135062012-8	\$50.16	135071012-6	\$50.16	135073010-0	\$50.16
135062013-9	\$50.16	135071013-7	\$50.16	135073011-1	\$50.16
135062014-0	\$50.16	135071014-8	\$50.16	135073012-2	\$50.16
135062015-1	\$50.16	135071015-9	\$50.16	135073013-3	\$50.16
135062016-2	\$25.07	135071016-0	\$50.16	135073014-4	\$50.16
135062017-3	\$50.16	135071017-1	\$50.16	135073015-5	\$50.16
135062018-4	\$50.16	135071018-2	\$50.16	135073016-6	\$50.16
135062019-5	\$50.16	135071019-3	\$50.16	135073017-7	\$50.16
135062020-5	\$50.16	135071020-3	\$50.16	135073018-8	\$50.16
135063001-1	\$50.16	135071021-4	\$50.16	135074001-5	\$50.16
135063002-2	\$50.16	135071022-5	\$50.16	135074002-6	\$50.16
135063003-3	\$50.16	135072001-9	\$50.16	135074003-7	\$50.16
135063004-4	\$50.16	135072002-0	\$50.16	135074004-8	\$50.16
135063005-5	\$50.16	135072003-1	\$50.16	135074005-9	\$50.16
135063006-6	\$50.16	135072004-2	\$50.16	135074006-0	\$50.16
135063007-7	\$50.16	135072005-3	\$50.16	135074007-1	\$50.16
135063008-8	\$50.16	135072006-4	\$50.16	135074008-2	\$50.16
135063009-9	\$50.16	135072007-5	\$50.16	135074009-3	\$50.16
135063010-9	\$50.16	135072008-6	\$50.16	135075001-8	\$50.16
135063011-0	\$50.16	135072009-7	\$50.16	135075002-9	\$50.16
135063012-1	\$50.16	135072010-7	\$50.16	135075003-0	\$50.16
135063013-2	\$50.16	135072011-8	\$50.16	135075004-1	\$50.16
135063014-3	\$50.16	135072012-9	\$50.16	135075005-2	\$50.16
135063015-4	\$50.16	135072013-0	\$50.16	135075006-3	\$50.16
135063016-5	\$50.16	135072014-1	\$50.16	135075007-4	\$50.16
135063019-8	\$902.81	135072015-2	\$50.16	135075008-5	\$50.16

Zone 8 FY 2018-2019 Assessments

APN	Assessment	APN	Assessment	APN	Assessment
135075009-6	\$50.16	135082001-0	\$50.16	135084026-9	\$100.31
135075010-6	\$50.16	135082002-1	\$50.16	135091001-8	\$50.16
135075011-7	\$50.16	135082003-2	\$50.16	135091002-9	\$50.16
135075012-8	\$50.16	135082004-3	\$50.16	135092001-1	\$50.16
135075013-9	\$50.16	135082005-4	\$50.16	135092002-2	\$50.16
135075014-0	\$50.16	135082006-5	\$50.16	135092003-3	\$50.16
135075015-1	\$50.16	135082007-6	\$50.16	135092004-4	\$50.16
135075016-2	\$50.16	135083001-3	\$50.16	135093001-4	\$50.16
135075017-3	\$50.16	135083002-4	\$50.16	135093002-5	\$50.16
135075018-4	\$50.16	135083003-5	\$50.16	135093003-6	\$50.16
135075019-5	\$50.16	135083004-6	\$50.16	135093004-7	\$50.16
135075020-5	\$50.16	135083005-7	\$50.16	135093005-8	\$50.16
135075021-6	\$50.16	135083006-8	\$50.16	135093006-9	\$50.16
135075022-7	\$50.16	135083007-9	\$50.16	135093007-0	\$50.16
135076001-1	\$50.16	135083008-0	\$50.16	135093008-1	\$50.16
135076002-2	\$50.16	135083009-1	\$50.16	135093009-2	\$50.16
135076003-3	\$50.16	135083010-1	\$50.16	135093010-2	\$50.16
135076004-4	\$50.16	135083011-2	\$50.16	135093011-3	\$50.16
135076005-5	\$50.16	135083012-3	\$50.16	135093012-4	\$50.16
135076006-6	\$50.16	135083013-4	\$50.16	135093013-5	\$50.16
135076007-7	\$50.16	135083014-5	\$50.16	135093014-6	\$50.16
135076008-8	\$50.16	135084001-6	\$50.16	135094001-7	\$50.16
135076009-9	\$50.16	135084002-7	\$50.16	135094002-8	\$50.16
135076010-9	\$50.16	135084003-8	\$50.16	135094003-9	\$50.16
135076011-0	\$50.16	135084004-9	\$50.16	135094004-0	\$50.16
135081001-7	\$50.16	135084005-0	\$50.16	135094005-1	\$50.16
135081002-8	\$50.16	135084006-1	\$50.16	135094006-2	\$50.16
135081003-9	\$50.16	135084009-4	\$50.16	135094007-3	\$50.16
135081004-0	\$50.16	135084010-4	\$50.16	135094008-4	\$50.16
135081005-1	\$50.16	135084012-6	\$25.07	135094009-5	\$50.16
135081006-2	\$50.16	135084013-7	\$50.16	135094010-5	\$50.16
135081007-3	\$50.16	135084014-8	\$50.16	135094011-6	\$50.16
135081008-4	\$50.16	135084015-9	\$50.16	135094012-7	\$50.16
135081009-5	\$50.16	135084016-0	\$50.16	135094013-8	\$50.16
135081010-5	\$50.16	135084017-1	\$50.16	135094014-9	\$50.16
135081011-6	\$50.16	135084020-3	\$50.16	135094015-0	\$50.16
135081012-7	\$50.16	135084023-6	\$50.16	135094016-1	\$50.16
135081013-8	\$50.16	135084024-7	\$50.16	135094017-2	\$50.16

Zone 8 FY 2018-2019 Assessments

APN	Assessment	APN	Assessment	APN	Assessment
135094018-3	\$50.16	135097005-0	\$50.16	135102024-2	\$50.16
135094019-4	\$50.16	135097006-1	\$50.16	135102025-3	\$50.16
135094020-4	\$50.16	135097007-2	\$50.16	135102026-4	\$50.16
135094021-5	\$50.16	135097008-3	\$50.16	135102027-5	\$50.16
135094022-6	\$50.16	135097009-4	\$50.16	135102028-6	\$50.16
135094023-7	\$50.16	135097010-4	\$50.16	135102029-7	\$50.16
135094024-8	\$50.16	135097011-5	\$50.16	135102030-7	\$50.16
135095001-0	\$50.16	135101002-9	\$50.16	135102031-8	\$50.16
135095002-1	\$50.16	135101003-0	\$50.16	135102032-9	\$50.16
135095003-2	\$50.16	135101004-1	\$50.16	135102033-0	\$50.16
135095004-3	\$50.16	135101005-2	\$50.16	135102034-1	\$50.16
135095005-4	\$50.16	135101006-3	\$50.16	135102035-2	\$50.16
135095006-5	\$50.16	135101007-4	\$50.16	135102036-3	\$50.16
135095007-6	\$50.16	135101008-5	\$50.16	135102037-4	\$50.16
135096001-3	\$50.16	135101009-6	\$50.16	135102038-5	\$50.16
135096002-4	\$50.16	135102001-1	\$1,304.07	135102039-6	\$50.16
135096003-5	\$50.16	135102002-2	\$50.16	135102040-6	\$50.16
135096004-6	\$50.16	135102003-3	\$50.16	135102041-7	\$50.16
135096005-7	\$50.16	135102004-4	\$50.16	135102042-8	\$50.16
135096006-8	\$50.16	135102005-5	\$50.16	135102043-9	\$50.16
135096007-9	\$50.16	135102006-6	\$50.16	135102044-0	\$50.16
135096008-0	\$50.16	135102007-7	\$50.16	135103005-8	\$469.46
135096009-1	\$50.16	135102008-8	\$50.16	135111001-9	\$50.16
135096010-1	\$50.16	135102009-9	\$50.16	135111002-0	\$50.16
135096011-2	\$50.16	135102010-9	\$50.16	135111003-1	\$50.16
135096012-3	\$50.16	135102011-0	\$50.16	135111004-2	\$50.16
135096013-4	\$50.16	135102012-1	\$50.16	135111005-3	\$50.16
135096014-5	\$50.16	135102013-2	\$50.16	135111006-4	\$50.16
135096015-6	\$50.16	135102014-3	\$50.16	135111007-5	\$50.16
135096016-7	\$50.16	135102015-4	\$50.16	135111008-6	\$50.16
135096017-8	\$50.16	135102016-5	\$50.16	135111009-7	\$50.16
135096018-9	\$50.16	135102017-6	\$50.16	135111010-7	\$50.16
135096019-0	\$50.16	135102018-7	\$50.16	135111011-8	\$50.16
135096020-0	\$50.16	135102019-8	\$50.16	135111012-9	\$50.16
135097001-6	\$50.16	135102020-8	\$50.16	135112001-2	\$50.16
135097002-7	\$50.16	135102021-9	\$50.16	135112002-3	\$50.16
135097003-8	\$50.16	135102022-0	\$50.16	135112003-4	\$50.16
135097004-9	\$50.16	135102023-1	\$50.16	135112004-5	\$50.16

Zone 8 FY 2018-2019 Assessments

APN	Assessment	APN	Assessment	APN	Assessment
135112005-6	\$50.16	135113020-2	\$50.16	135114036-0	\$50.16
135112006-7	\$50.16	135113021-3	\$50.16	135114037-1	\$50.16
135112007-8	\$50.16	135113022-4	\$50.16	135114038-2	\$50.16
135112008-9	\$50.16	135114001-8	\$50.16	135114039-3	\$50.16
135112009-0	\$50.16	135114002-9	\$50.16	135114040-3	\$50.16
135112010-0	\$50.16	135114003-0	\$50.16	135114041-4	\$50.16
135112011-1	\$50.16	135114004-1	\$50.16	135114042-5	\$50.16
135112012-2	\$50.16	135114005-2	\$50.16	135114043-6	\$50.16
135112013-3	\$50.16	135114006-3	\$50.16	135114044-7	\$50.16
135112014-4	\$50.16	135114007-4	\$50.16	135114045-8	\$50.16
135112015-5	\$50.16	135114008-5	\$50.16	135121001-0	\$50.16
135112016-6	\$50.16	135114009-6	\$50.16	135121002-1	\$50.16
135112017-7	\$50.16	135114010-6	\$50.16	135121003-2	\$50.16
135112018-8	\$50.16	135114011-7	\$50.16	135121004-3	\$50.16
135112019-9	\$50.16	135114012-8	\$50.16	135121005-4	\$50.16
135112020-9	\$50.16	135114013-9	\$50.16	135121006-5	\$50.16
135112021-0	\$50.16	135114014-0	\$50.16	135121007-6	\$50.16
135112022-1	\$50.16	135114015-1	\$50.16	135121008-7	\$50.16
135112023-2	\$50.16	135114016-2	\$50.16	135121009-8	\$50.16
135113001-5	\$50.16	135114017-3	\$50.16	135121010-8	\$50.16
135113002-6	\$50.16	135114018-4	\$50.16	135121011-9	\$50.16
135113003-7	\$50.16	135114019-5	\$50.16	135121012-0	\$50.16
135113004-8	\$50.16	135114020-5	\$50.16	135121013-1	\$50.16
135113005-9	\$50.16	135114021-6	\$50.16	135121014-2	\$50.16
135113006-0	\$50.16	135114022-7	\$50.16	135121015-3	\$50.16
135113007-1	\$50.16	135114023-8	\$50.16	135121016-4	\$50.16
135113008-2	\$50.16	135114024-9	\$50.16	135121017-5	\$50.16
135113009-3	\$50.16	135114025-0	\$50.16	135121018-6	\$50.16
135113010-3	\$50.16	135114026-1	\$50.16	135121019-7	\$50.16
135113011-4	\$50.16	135114027-2	\$50.16	135121020-7	\$50.16
135113012-5	\$50.16	135114028-3	\$50.16	135121021-8	\$50.16
135113013-6	\$50.16	135114029-4	\$50.16	135121022-9	\$50.16
135113014-7	\$50.16	135114030-4	\$50.16	135121023-0	\$50.16
135113015-8	\$50.16	135114031-5	\$50.16	135121024-1	\$50.16
135113016-9	\$50.16	135114032-6	\$50.16	135121025-2	\$50.16
135113017-0	\$50.16	135114033-7	\$50.16	135121026-3	\$50.16
135113018-1	\$50.16	135114034-8	\$50.16	135121027-4	\$50.16
135113019-2	\$50.16	135114035-9	\$50.16	135121028-5	\$50.16

Zone 8 FY 2018-2019 Assessments

APN	Assessment	APN	Assessment	APN	Assessment
135121029-6	\$50.16	135131009-9	\$50.16	135133022-6	\$50.16
135121030-6	\$50.16	135131010-9	\$50.16	135133023-7	\$50.16
135122001-3	\$50.16	135131011-0	\$50.16	135140008-6	\$50.16
135122002-4	\$50.16	135131012-1	\$50.16	135140026-2	\$50.16
135122003-5	\$50.16	135131013-2	\$50.16	135141001-2	\$25.07
135122004-6	\$50.16	135131014-3	\$50.16	135141002-3	\$25.07
135122005-7	\$50.16	135131015-4	\$50.16	135141003-4	\$25.07
135122006-8	\$50.16	135131016-5	\$50.16	135141004-5	\$25.07
135122007-9	\$50.16	135132001-4	\$50.16	135141005-6	\$25.07
135122008-0	\$50.16	135132002-5	\$50.16	135141006-7	\$25.07
135122009-1	\$50.16	135132003-6	\$50.16	135141007-8	\$25.07
135122010-1	\$50.16	135132004-7	\$50.16	135141008-9	\$25.07
135122011-2	\$50.16	135132005-8	\$50.16	135141009-0	\$25.07
135122012-3	\$50.16	135132006-9	\$50.16	135141010-0	\$25.07
135122013-4	\$50.16	135132007-0	\$50.16	135141011-1	\$25.07
135122014-5	\$50.16	135132008-1	\$50.16	135141012-2	\$25.07
135122015-6	\$50.16	135132009-2	\$50.16	135141014-4	\$25.07
135122016-7	\$50.16	135133001-7	\$50.16	135141015-5	\$25.07
135122017-8	\$50.16	135133002-8	\$50.16	135141016-6	\$25.07
135122018-9	\$50.16	135133003-9	\$50.16	135141017-7	\$25.07
135122019-0	\$50.16	135133004-0	\$50.16	135141018-8	\$25.07
135122020-0	\$50.16	135133005-1	\$50.16	135141019-9	\$25.07
135122021-1	\$50.16	135133006-2	\$50.16	135141020-9	\$25.07
135122022-2	\$50.16	135133007-3	\$50.16	135141021-0	\$25.07
135122023-3	\$50.16	135133008-4	\$50.16	135141022-1	\$25.07
135123001-6	\$50.16	135133009-5	\$50.16	135141023-2	\$25.07
135123002-7	\$50.16	135133010-5	\$50.16	135141024-3	\$25.07
135123003-8	\$50.16	135133011-6	\$50.16	135141025-4	\$25.07
135123004-9	\$50.16	135133012-7	\$50.16	135141026-5	\$25.07
135123005-0	\$50.16	135133013-8	\$50.16	135151001-3	\$200.63
135131001-1	\$50.16	135133014-9	\$50.16	135151002-4	\$200.63
135131002-2	\$50.16	135133015-0	\$50.16	135151003-5	\$200.63
135131003-3	\$50.16	135133016-1	\$50.16	135151004-6	\$200.63
135131004-4	\$50.16	135133017-2	\$50.16	135151005-7	\$200.63
135131005-5	\$50.16	135133018-3	\$50.16	135151006-8	\$200.63
135131006-6	\$50.16	135133019-4	\$50.16	135151007-9	\$125.39
135131007-7	\$50.16	135133020-4	\$50.16	135151008-0	\$50.16
135131008-8	\$50.16	135133021-5	\$50.16	135151009-1	\$50.16

Zone 8 FY 2018-2019 Assessments

APN	Assessment	APN	Assessment	APN	Assessment
135151010-1	\$50.16	135152029-2	\$50.16	135181010-4	\$50.16
135151011-2	\$50.16	135152030-2	\$50.16	135181011-5	\$50.16
135151012-3	\$50.16	135152031-3	\$50.16	135181012-6	\$50.16
135151013-4	\$50.16	135152032-4	\$50.16	135181013-7	\$50.16
135151014-5	\$50.16	135152033-5	\$50.16	135181014-8	\$50.16
135151015-6	\$50.16	135152034-6	\$50.16	135181015-9	\$50.16
135151016-7	\$50.16	135152035-7	\$50.16	135181016-0	\$50.16
135151017-8	\$50.16	135152036-8	\$50.16	135181017-1	\$50.16
135151021-1	\$525.64	135152037-9	\$50.16	135182001-9	\$50.16
135151023-3	\$403.25	135152038-0	\$50.16	135182002-0	\$50.16
135152001-6	\$50.16	135152039-1	\$50.16	135182003-1	\$50.16
135152002-7	\$50.16	135152040-1	\$50.16	135182004-2	\$50.16
135152003-8	\$50.16	135152041-2	\$50.16	135182005-3	\$50.16
135152004-9	\$50.16	135152042-3	\$50.16	135182006-4	\$50.16
135152005-0	\$50.16	135152043-4	\$50.16	135182007-5	\$50.16
135152006-1	\$50.16	135152044-5	\$50.16	135182008-6	\$50.16
135152007-2	\$50.16	135152045-6	\$50.16	135182009-7	\$50.16
135152008-3	\$50.16	135152046-7	\$50.16	135182010-7	\$50.16
135152009-4	\$50.16	135152047-8	\$50.16	135183001-2	\$50.16
135152010-4	\$50.16	135152048-9	\$50.16	135183002-3	\$50.16
135152011-5	\$50.16	135170020-9	\$78.25	135183003-4	\$50.16
135152012-6	\$50.16	135170029-8	\$640.01	135183004-5	\$50.16
135152013-7	\$50.16	135170030-8	\$720.25	135183005-6	\$50.16
135152014-8	\$50.16	135170031-9	\$746.33	135183006-7	\$50.16
135152015-9	\$50.16	135170036-4	\$292.91	135183007-8	\$50.16
135152016-0	\$50.16	135170037-5	\$306.95	135183008-9	\$50.16
135152017-1	\$50.16	135170038-6	\$252.79	135183009-0	\$50.16
135152018-2	\$50.16	135170039-7	\$182.57	135183010-0	\$50.16
135152019-3	\$50.16	135170041-8	\$46.14	135183011-1	\$50.16
135152020-3	\$50.16	135181001-6	\$50.16	135184001-5	\$50.16
135152021-4	\$50.16	135181002-7	\$50.16	135184002-6	\$50.16
135152022-5	\$50.16	135181003-8	\$50.16	135184003-7	\$50.16
135152023-6	\$50.16	135181004-9	\$50.16	135184004-8	\$50.16
135152024-7	\$50.16	135181005-0	\$50.16	135184005-9	\$50.16
135152025-8	\$50.16	135181006-1	\$50.16	135184006-0	\$50.16
135152026-9	\$50.16	135181007-2	\$50.16	135184007-1	\$50.16
135152027-0	\$50.16	135181008-3	\$50.16	135184008-2	\$50.16
135152028-1	\$50.16	135181009-4	\$50.16	135184009-3	\$50.16

Zone 8 FY 2018-2019 Assessments

APN	Assessment	APN	Assessment	APN	Assessment
135184010-3	\$50.16	135186011-0	\$50.16	135192011-9	\$50.16
135184011-4	\$50.16	135186012-1	\$50.16	135192012-0	\$50.16
135184012-5	\$50.16	135186013-2	\$50.16	135192013-1	\$50.16
135184013-6	\$50.16	135186014-3	\$50.16	135192014-2	\$50.16
135184014-7	\$50.16	135186015-4	\$50.16	135192015-3	\$50.16
135184015-8	\$50.16	135186016-5	\$50.16	135192016-4	\$50.16
135184016-9	\$50.16	135186017-6	\$50.16	135192017-5	\$50.16
135184017-0	\$50.16	135186018-7	\$50.16	135192018-6	\$50.16
135184018-1	\$50.16	135186019-8	\$50.16	135192019-7	\$50.16
135185001-8	\$50.16	135186020-8	\$50.16	135192020-7	\$50.16
135185002-9	\$50.16	135191001-7	\$50.16	135192021-8	\$50.16
135185003-0	\$50.16	135191002-8	\$50.16	135193001-3	\$50.16
135185004-1	\$50.16	135191003-9	\$50.16	135193002-4	\$50.16
135185005-2	\$50.16	135191004-0	\$50.16	135193003-5	\$50.16
135185006-3	\$50.16	135191005-1	\$50.16	135193004-6	\$50.16
135185007-4	\$50.16	135191006-2	\$50.16	135193005-7	\$50.16
135185008-5	\$50.16	135191007-3	\$50.16	135193006-8	\$50.16
135185009-6	\$50.16	135191008-4	\$50.16	135193007-9	\$50.16
135185010-6	\$50.16	135191009-5	\$50.16	135193008-0	\$50.16
135185011-7	\$50.16	135191010-5	\$50.16	135193009-1	\$50.16
135185012-8	\$50.16	135191011-6	\$50.16	135193010-1	\$50.16
135185013-9	\$50.16	135191012-7	\$50.16	135193011-2	\$50.16
135185014-0	\$50.16	135191013-8	\$50.16	135193012-3	\$50.16
135185015-1	\$50.16	135191014-9	\$50.16	135193013-4	\$50.16
135185016-2	\$50.16	135191015-0	\$50.16	135193014-5	\$50.16
135185017-3	\$50.16	135191016-1	\$50.16	135194001-6	\$50.16
135185018-4	\$50.16	135191017-2	\$50.16	135194002-7	\$50.16
135185019-5	\$50.16	135191018-3	\$50.16	135194003-8	\$50.16
135186001-1	\$50.16	135192001-0	\$50.16	135194004-9	\$50.16
135186002-2	\$50.16	135192002-1	\$50.16	135194005-0	\$50.16
135186003-3	\$50.16	135192003-2	\$50.16	135194006-1	\$50.16
135186004-4	\$50.16	135192004-3	\$50.16	135194007-2	\$50.16
135186005-5	\$50.16	135192005-4	\$50.16	135195001-9	\$50.16
135186006-6	\$50.16	135192006-5	\$50.16	135195002-0	\$50.16
135186007-7	\$50.16	135192007-6	\$50.16	135195003-1	\$50.16
135186008-8	\$50.16	135192008-7	\$50.16	135195004-2	\$50.16
135186009-9	\$50.16	135192009-8	\$50.16	135195005-3	\$50.16
135186010-9	\$50.16	135192010-8	\$50.16	135195006-4	\$50.16