

Zone 160
FY 2018-2019 Assessments

APN
576080022-6

Assessment
\$426.45

Zone 161
FY 2018-2019 Assessments

APN	Assessment
321130053-6	\$351.41
321130054-7	\$334.67
321130055-8	\$343.04
321130056-9	\$363.96
321130057-0	\$857.60
321130058-1	\$468.54
321130059-2	\$1,577.14
321130060-2	\$1,974.56

Zone 162

FY 2018-2019 Assessments

APN	Assessment	APN	Assessment	APN	Assessment
964530001-4	\$117.20	964532012-0	\$117.20	964534005-0	\$117.20
964530002-5	\$117.20	964532013-1	\$117.20	964534006-1	\$117.20
964530003-6	\$117.20	964532014-2	\$117.20	964534007-2	\$117.20
964530004-7	\$117.20	964532015-3	\$117.20	964534008-3	\$117.20
964530005-8	\$117.20	964532016-4	\$117.20	964534009-4	\$117.20
964530006-9	\$117.20	964532017-5	\$117.20	964534010-4	\$117.20
964530007-0	\$117.20	964532018-6	\$117.20	964534011-5	\$117.20
964530008-1	\$117.20	964532019-7	\$117.20	964534012-6	\$117.20
964530009-2	\$117.20	964532020-7	\$117.20	964534013-7	\$117.20
964531001-7	\$117.20	964533001-3	\$117.20	964534014-8	\$117.20
964531002-8	\$117.20	964533002-4	\$117.20	964534015-9	\$117.20
964531003-9	\$117.20	964533003-5	\$117.20	964534016-0	\$117.20
964531004-0	\$117.20	964533004-6	\$117.20	964534017-1	\$117.20
964531005-1	\$117.20	964533005-7	\$117.20	964534018-2	\$117.20
964531006-2	\$117.20	964533006-8	\$117.20	964534019-3	\$117.20
964531007-3	\$117.20	964533007-9	\$117.20	964534020-3	\$117.20
964531008-4	\$117.20	964533008-0	\$117.20	964534021-4	\$117.20
964531009-5	\$117.20	964533009-1	\$117.20	964534022-5	\$117.20
964531010-5	\$117.20	964533010-1	\$117.20	964534023-6	\$117.20
964531011-6	\$117.20	964533011-2	\$117.20	964534024-7	\$117.20
964531012-7	\$117.20	964533012-3	\$117.20	964535001-9	\$117.20
964531013-8	\$117.20	964533013-4	\$117.20	964535002-0	\$117.20
964531014-9	\$117.20	964533014-5	\$117.20	964535003-1	\$117.20
964531015-0	\$117.20	964533015-6	\$117.20	964535004-2	\$117.20
964531016-1	\$117.20	964533016-7	\$117.20	964535005-3	\$117.20
964531017-2	\$117.20	964533017-8	\$117.20	964535006-4	\$117.20
964531018-3	\$117.20	964533018-9	\$117.20	964535007-5	\$117.20
964532001-0	\$117.20	964533019-0	\$117.20	964535008-6	\$117.20
964532002-1	\$117.20	964533020-0	\$117.20	964535009-7	\$117.20
964532003-2	\$117.20	964533021-1	\$117.20	964535010-7	\$117.20
964532004-3	\$117.20	964533022-2	\$117.20	964535011-8	\$117.20
964532005-4	\$117.20	964533023-3	\$117.20	964535012-9	\$117.20
964532006-5	\$117.20	964533024-4	\$117.20	964535013-0	\$117.20
964532007-6	\$117.20	964533025-5	\$117.20	964540001-5	\$117.20
964532008-7	\$117.20	964534001-6	\$117.20	964540002-6	\$117.20
964532009-8	\$117.20	964534002-7	\$117.20	964540003-7	\$117.20
964532010-8	\$117.20	964534003-8	\$117.20	964540004-8	\$117.20
964532011-9	\$117.20	964534004-9	\$117.20	964540005-9	\$117.20

Zone 162

FY 2018-2019 Assessments

APN	Assessment	APN	Assessment	APN	Assessment
964540006-0	\$117.20	964540046-6	\$117.20	964541028-3	\$117.20
964540007-1	\$117.20	964540047-7	\$117.20	964541029-4	\$117.20
964540008-2	\$117.20	964540048-8	\$117.20	964541030-4	\$117.20
964540009-3	\$117.20	964540049-9	\$117.20	964541031-5	\$117.20
964540012-5	\$117.20	964540050-9	\$117.20	964550001-6	\$117.20
964540013-6	\$117.20	964540051-0	\$117.20	964550004-9	\$117.20
964540014-7	\$117.20	964540052-1	\$117.20	964550006-1	\$117.20
964540015-8	\$117.20	964540053-2	\$117.20	964551001-9	\$117.20
964540016-9	\$117.20	964540054-3	\$117.20	964551002-0	\$117.20
964540017-0	\$117.20	964540057-6	\$117.20	964551003-1	\$117.20
964540018-1	\$117.20	964540059-8	\$117.20	964551004-2	\$117.20
964540019-2	\$117.20	964541001-8	\$117.20	964551005-3	\$117.20
964540020-2	\$117.20	964541002-9	\$117.20	964551006-4	\$117.20
964540021-3	\$117.20	964541003-0	\$117.20	964551007-5	\$117.20
964540022-4	\$117.20	964541004-1	\$117.20	964551008-6	\$117.20
964540023-5	\$117.20	964541005-2	\$117.20	964551009-7	\$117.20
964540024-6	\$117.20	964541006-3	\$117.20	964551010-7	\$117.20
964540025-7	\$117.20	964541007-4	\$117.20	964551011-8	\$117.20
964540026-8	\$117.20	964541008-5	\$117.20	964551012-9	\$117.20
964540027-9	\$117.20	964541009-6	\$117.20	964551013-0	\$117.20
964540028-0	\$117.20	964541010-6	\$117.20	964551014-1	\$117.20
964540029-1	\$117.20	964541011-7	\$117.20	964551015-2	\$117.20
964540030-1	\$117.20	964541012-8	\$117.20	964551016-3	\$117.20
964540031-2	\$117.20	964541013-9	\$117.20	964551017-4	\$117.20
964540032-3	\$117.20	964541014-0	\$117.20	964552001-2	\$117.20
964540033-4	\$117.20	964541015-1	\$117.20	964552002-3	\$117.20
964540034-5	\$117.20	964541016-2	\$117.20	964552003-4	\$117.20
964540035-6	\$117.20	964541017-3	\$117.20	964552004-5	\$117.20
964540036-7	\$117.20	964541018-4	\$117.20	964552005-6	\$117.20
964540037-8	\$117.20	964541019-5	\$117.20	964552006-7	\$117.20
964540038-9	\$117.20	964541020-5	\$117.20	964552007-8	\$117.20
964540039-0	\$117.20	964541021-6	\$117.20	964552008-9	\$117.20
964540040-0	\$117.20	964541022-7	\$117.20	964552009-0	\$117.20
964540041-1	\$117.20	964541023-8	\$117.20	964552010-0	\$117.20
964540042-2	\$117.20	964541024-9	\$117.20	964552011-1	\$117.20
964540043-3	\$117.20	964541025-0	\$117.20	964552012-2	\$117.20
964540044-4	\$117.20	964541026-1	\$117.20	964552013-3	\$117.20
964540045-5	\$117.20	964541027-2	\$117.20	964552014-4	\$117.20

Zone 162
FY 2018-2019 Assessments

APN	Assessment
964552015-5	\$117.20
964552016-6	\$117.20
964552017-7	\$117.20
964552018-8	\$117.20
964552019-9	\$117.20
964552020-9	\$117.20
964552021-0	\$117.20
964552022-1	\$117.20
964552023-2	\$117.20
964552024-3	\$117.20
964552025-4	\$117.20
964552026-5	\$117.20
964552027-6	\$117.20
964552028-7	\$117.20
964552029-8	\$117.20
964552030-8	\$117.20
964553001-5	\$117.20
964553002-6	\$117.20
964553003-7	\$117.20
964553004-8	\$117.20
964553005-9	\$117.20

Zone 164
FY 2018-2019 Assessments

APN
942250054-7

Assessment
\$2,129.22

Zone 166
FY 2018-2019 Assessments

APN
751350014-4

Assessment
\$525.35

Zone 168

FY 2018-2019 Assessments

APN	Assessment	APN	Assessment	APN	Assessment
290680001-2	\$67.37	290681015-8	\$67.37	290691019-3	\$67.37
290680002-3	\$67.37	290681016-9	\$67.37	290691020-3	\$67.37
290680003-4	\$67.37	290681017-0	\$67.37	290691021-4	\$67.37
290680004-5	\$67.37	290681018-1	\$67.37	290691022-5	\$67.37
290680005-6	\$67.37	290682001-8	\$67.37	290691023-6	\$67.37
290680006-7	\$67.37	290682002-9	\$67.37	290691024-7	\$67.37
290680007-8	\$67.37	290682003-0	\$67.37	290691025-8	\$67.37
290680008-9	\$67.37	290682004-1	\$67.37	290691026-9	\$67.37
290680009-0	\$67.37	290690001-3	\$67.37	290691027-0	\$67.37
290680010-0	\$67.37	290690002-4	\$67.37	290691028-1	\$67.37
290680011-1	\$67.37	290690003-5	\$67.37	290691029-2	\$67.37
290680012-2	\$67.37	290690004-6	\$67.37	290691030-2	\$67.37
290680013-3	\$67.37	290690005-7	\$67.37	290691031-3	\$67.37
290680014-4	\$67.37	290690006-8	\$67.37	290691032-4	\$67.37
290680015-5	\$67.37	290690007-9	\$67.37	290691033-5	\$67.37
290680016-6	\$67.37	290690008-0	\$67.37	290691034-6	\$67.37
290680017-7	\$67.37	290690009-1	\$67.37	290692001-9	\$67.37
290680018-8	\$67.37	290690010-1	\$67.37	290692002-0	\$67.37
290680019-9	\$67.37	290690011-2	\$67.37	290692003-1	\$67.37
290680020-9	\$67.37	290690012-3	\$67.37	290692004-2	\$67.37
290680021-0	\$67.37	290691001-6	\$67.37	290692005-3	\$67.37
290680022-1	\$67.37	290691002-7	\$67.37	290692006-4	\$67.37
290680023-2	\$67.37	290691003-8	\$67.37	290692007-5	\$67.37
290680024-3	\$67.37	290691004-9	\$67.37	290692008-6	\$67.37
290681001-5	\$67.37	290691005-0	\$67.37	290692009-7	\$67.37
290681002-6	\$67.37	290691006-1	\$67.37	290692010-7	\$67.37
290681003-7	\$67.37	290691007-2	\$67.37	290692011-8	\$67.37
290681004-8	\$67.37	290691008-3	\$67.37	290692012-9	\$67.37
290681005-9	\$67.37	290691009-4	\$67.37	290692013-0	\$67.37
290681006-0	\$67.37	290691010-4	\$67.37	290692014-1	\$67.37
290681007-1	\$67.37	290691011-5	\$67.37	290692015-2	\$67.37
290681008-2	\$67.37	290691012-6	\$67.37	290692016-3	\$67.37
290681009-3	\$67.37	290691013-7	\$67.37	290692017-4	\$67.37
290681010-3	\$67.37	290691014-8	\$67.37	290692018-5	\$67.37
290681011-4	\$67.37	290691015-9	\$67.37	290692019-6	\$67.37
290681012-5	\$67.37	290691016-0	\$67.37	290692020-6	\$67.37
290681013-6	\$67.37	290691017-1	\$67.37	290692021-7	\$67.37
290681014-7	\$67.37	290691018-2	\$67.37	290692022-8	\$67.37

Zone 168

FY 2018-2019 Assessments

APN	Assessment	APN	Assessment	APN	Assessment
290692023-9	\$67.37	290710002-5	\$67.37	290730017-1	\$67.37
290700001-3	\$67.37	290710003-6	\$67.37	290730018-2	\$67.37
290700002-4	\$67.37	290710004-7	\$67.37	290730019-3	\$67.37
290700003-5	\$67.37	290710005-8	\$67.37	290730020-3	\$67.37
290700004-6	\$67.37	290710006-9	\$67.37	290730021-4	\$67.37
290700005-7	\$67.37	290710007-0	\$67.37	290740001-7	\$67.37
290700006-8	\$67.37	290710008-1	\$67.37	290740002-8	\$67.37
290700007-9	\$67.37	290710009-2	\$67.37	290740003-9	\$67.37
290700008-0	\$67.37	290710010-2	\$67.37	290740004-0	\$67.37
290700009-1	\$67.37	290720001-5	\$67.37	290740005-1	\$67.37
290700010-1	\$67.37	290720002-6	\$67.37	290740006-2	\$67.37
290700011-2	\$67.37	290720003-7	\$67.37	290740007-3	\$67.37
290700012-3	\$67.37	290720004-8	\$67.37	290740008-4	\$67.37
290700013-4	\$67.37	290720005-9	\$67.37	290740009-5	\$67.37
290700014-5	\$67.37	290720006-0	\$67.37	290740010-5	\$67.37
290700015-6	\$67.37	290720007-1	\$67.37	290740011-6	\$67.37
290700016-7	\$67.37	290720008-2	\$67.37	290740012-7	\$67.37
290700017-8	\$67.37	290720009-3	\$67.37	290740013-8	\$67.37
290700018-9	\$67.37	290720010-3	\$67.37	290740014-9	\$67.37
290700019-0	\$67.37	290720011-4	\$67.37	290740015-0	\$67.37
290700020-0	\$67.37	290720012-5	\$67.37	290740016-1	\$67.37
290700021-1	\$67.37	290720013-6	\$67.37	290740017-2	\$67.37
290700022-2	\$67.37	290730001-6	\$67.37	290740018-3	\$67.37
290700023-3	\$67.37	290730002-7	\$67.37	290740019-4	\$67.37
290700024-4	\$67.37	290730003-8	\$67.37	290740020-4	\$67.37
290700025-5	\$67.37	290730004-9	\$67.37	290741001-0	\$67.37
290700026-6	\$67.37	290730005-0	\$67.37	290741002-1	\$67.37
290700027-7	\$67.37	290730006-1	\$67.37	290741003-2	\$67.37
290700028-8	\$67.37	290730007-2	\$67.37	290741004-3	\$67.37
290701001-6	\$67.37	290730008-3	\$67.37	290741005-4	\$67.37
290701002-7	\$67.37	290730009-4	\$67.37	290741006-5	\$67.37
290701003-8	\$67.37	290730010-4	\$67.37	290741007-6	\$67.37
290701004-9	\$67.37	290730011-5	\$67.37	290741008-7	\$67.37
290701005-0	\$67.37	290730012-6	\$67.37	290741009-8	\$67.37
290701006-1	\$67.37	290730013-7	\$67.37	290750001-8	\$67.37
290701007-2	\$67.37	290730014-8	\$67.37	290750002-9	\$67.37
290701008-3	\$67.37	290730015-9	\$67.37	290750003-0	\$67.37
290710001-4	\$67.37	290730016-0	\$67.37	290750004-1	\$67.37

Zone 168
FY 2018-2019 Assessments

APN	Assessment
290750005-2	\$67.37
290750006-3	\$67.37
290750007-4	\$67.37
290750008-5	\$67.37
290750009-6	\$67.37
290750010-6	\$67.37
290750011-7	\$67.37
290750012-8	\$67.37
290750013-9	\$67.37
290750014-0	\$67.37
290750015-1	\$67.37
290750016-2	\$67.37
290750017-3	\$67.37
290750018-4	\$67.37
290750019-5	\$67.37
290750020-5	\$67.37
290750021-6	\$67.37
290750022-7	\$67.37
290750023-8	\$67.37
290750024-9	\$67.37
290750025-0	\$67.37
290750026-1	\$67.37
290750027-2	\$67.37
290751001-1	\$67.37
290751002-2	\$67.37
290751003-3	\$67.37
290751004-4	\$67.37
290751005-5	\$67.37
290751006-6	\$67.37
290751007-7	\$67.37
290751008-8	\$67.37
290751009-9	\$67.37
290751010-9	\$67.37

Zone 171
FY 2018-2019 Assessments

APN	Assessment
963060070-7	\$2,251.63
963060071-8	\$2,317.85
963060072-9	\$2,295.78
963060073-0	\$1,832.21
963060074-1	\$66.22
963060075-2	\$1,456.94

Zone 172

FY 2018-2019 Assessments

APN	Assessment	APN	Assessment	APN	Assessment
480020037-4	\$104.23	480652003-6	\$104.23	480661007-8	\$104.23
480020038-5	\$104.23	480652004-7	\$104.23	480661008-9	\$104.23
480020039-6	\$104.23	480652005-8	\$104.23	480661009-0	\$104.23
480650001-8	\$104.23	480652006-9	\$104.23	480661010-0	\$104.23
480650002-9	\$104.23	480652007-0	\$104.23	480661011-1	\$104.23
480650003-0	\$104.23	480652008-1	\$104.23	480661012-2	\$104.23
480650004-1	\$104.23	480652009-2	\$104.23	480661013-3	\$104.23
480650005-2	\$104.23	480653001-7	\$104.23	480661014-4	\$104.23
480650006-3	\$104.23	480653002-8	\$104.23	480661015-5	\$104.23
480650007-4	\$104.23	480653003-9	\$104.23	480661016-6	\$104.23
480650008-5	\$104.23	480653004-0	\$104.23	480661017-7	\$104.23
480650009-6	\$104.23	480653005-1	\$104.23	480661018-8	\$104.23
480650010-6	\$104.23	480653006-2	\$104.23	480661019-9	\$104.23
480650011-7	\$104.23	480653007-3	\$104.23	480661020-9	\$104.23
480650012-8	\$104.23	480653008-4	\$104.23	480661021-0	\$104.23
480650013-9	\$104.23	480660001-9	\$104.23	480661022-1	\$104.23
480650014-0	\$104.23	480660002-0	\$104.23	480661023-2	\$104.23
480650015-1	\$104.23	480660003-1	\$104.23	480661024-3	\$104.23
480650016-2	\$104.23	480660004-2	\$104.23	480661025-4	\$104.23
480650017-3	\$104.23	480660005-3	\$104.23	480661026-5	\$104.23
480650018-4	\$104.23	480660006-4	\$104.23	480661027-6	\$104.23
480650019-5	\$104.23	480660007-5	\$104.23	480661028-7	\$104.23
480650020-5	\$104.23	480660008-6	\$104.23	480661029-8	\$104.23
480650021-6	\$104.23	480660009-7	\$104.23	480661030-8	\$104.23
480650022-7	\$104.23	480660010-7	\$104.23	480661031-9	\$104.23
480650023-8	\$104.23	480660011-8	\$104.23	480661032-0	\$104.23
480650024-9	\$104.23	480660012-9	\$104.23	480670002-1	\$104.23
480650025-0	\$104.23	480660013-0	\$104.23	480670003-2	\$104.23
480650026-1	\$104.23	480660014-1	\$104.23	480670004-3	\$104.23
480650027-2	\$104.23	480660015-2	\$104.23	480670005-4	\$104.23
480651001-1	\$104.23	480660017-4	\$104.23	480670006-5	\$104.23
480651002-2	\$104.23	480660019-6	\$104.23	480670007-6	\$104.23
480651003-3	\$104.23	480661001-2	\$104.23	480670008-7	\$104.23
480651004-4	\$104.23	480661002-3	\$104.23	480670009-8	\$104.23
480651005-5	\$104.23	480661003-4	\$104.23	480670010-8	\$104.23
480651006-6	\$104.23	480661004-5	\$104.23	480670011-9	\$104.23
480652001-4	\$104.23	480661005-6	\$104.23	480670012-0	\$104.23
480652002-5	\$104.23	480661006-7	\$104.23	480670013-1	\$104.23

Zone 172

FY 2018-2019 Assessments

APN	Assessment	APN	Assessment	APN	Assessment
480670014-2	\$104.23	480680015-4	\$104.23	480681026-7	\$104.23
480670015-3	\$104.23	480680016-5	\$104.23	480681027-8	\$104.23
480670016-4	\$104.23	480680017-6	\$104.23	480681028-9	\$104.23
480670017-5	\$104.23	480680018-7	\$104.23	480681029-0	\$104.23
480670018-6	\$104.23	480680019-8	\$104.23	480681030-0	\$104.23
480670019-7	\$104.23	480680020-8	\$104.23	480681031-1	\$104.23
480670020-7	\$104.23	480680021-9	\$104.23	480681032-2	\$104.23
480670021-8	\$104.23	480680022-0	\$104.23	480681033-3	\$104.23
480670022-9	\$104.23	480680023-1	\$104.23	480681034-4	\$104.23
480670023-0	\$104.23	480680024-2	\$104.23	480681035-5	\$104.23
480670024-1	\$104.23	480680025-3	\$104.23	480681036-6	\$104.23
480670025-2	\$104.23	480680026-4	\$104.23	480681037-7	\$104.23
480670026-3	\$104.23	480680027-5	\$104.23	480681038-8	\$104.23
480670027-4	\$104.23	480681001-4	\$104.23	480681039-9	\$104.23
480670028-5	\$104.23	480681002-5	\$104.23	480681040-9	\$104.23
480670030-6	\$104.23	480681003-6	\$104.23	480681041-0	\$104.23
480670031-7	\$104.23	480681004-7	\$104.23	480681042-1	\$104.23
480670032-8	\$104.23	480681005-8	\$104.23	480681043-2	\$104.23
480671001-3	\$104.23	480681006-9	\$104.23	480681044-3	\$104.23
480671002-4	\$104.23	480681007-0	\$104.23	480681045-4	\$104.23
480671003-5	\$104.23	480681008-1	\$104.23	480681046-5	\$104.23
480671004-6	\$104.23	480681009-2	\$104.23	480681047-6	\$104.23
480671005-7	\$104.23	480681010-2	\$104.23	480681048-7	\$104.23
480671006-8	\$104.23	480681011-3	\$104.23	480681049-8	\$104.23
480680001-1	\$104.23	480681012-4	\$104.23	480681050-8	\$104.23
480680002-2	\$104.23	480681013-5	\$104.23	480681051-9	\$104.23
480680003-3	\$104.23	480681014-6	\$104.23	480681052-0	\$104.23
480680004-4	\$104.23	480681015-7	\$104.23	480690001-2	\$104.23
480680005-5	\$104.23	480681016-8	\$104.23	480690002-3	\$104.23
480680006-6	\$104.23	480681017-9	\$104.23	480690003-4	\$104.23
480680007-7	\$104.23	480681018-0	\$104.23	480690004-5	\$104.23
480680008-8	\$104.23	480681019-1	\$104.23	480690005-6	\$104.23
480680009-9	\$104.23	480681020-1	\$104.23	480690006-7	\$104.23
480680010-9	\$104.23	480681021-2	\$104.23	480690007-8	\$104.23
480680011-0	\$104.23	480681022-3	\$104.23	480690008-9	\$104.23
480680012-1	\$104.23	480681023-4	\$104.23	480690009-0	\$104.23
480680013-2	\$104.23	480681024-5	\$104.23	480690010-0	\$104.23
480680014-3	\$104.23	480681025-6	\$104.23	480690011-1	\$104.23

Zone 172

FY 2018-2019 Assessments

APN	Assessment	APN	Assessment	APN	Assessment
480690012-2	\$104.23	480700002-3	\$104.23	480701007-1	\$104.23
480690013-3	\$104.23	480700003-4	\$104.23	480701008-2	\$104.23
480691001-5	\$104.23	480700004-5	\$104.23	480701009-3	\$104.23
480691002-6	\$104.23	480700005-6	\$104.23	480710001-3	\$104.23
480691003-7	\$104.23	480700006-7	\$104.23	480710002-4	\$104.23
480691004-8	\$104.23	480700007-8	\$104.23	480710003-5	\$104.23
480691005-9	\$104.23	480700008-9	\$104.23	480710004-6	\$104.23
480691006-0	\$104.23	480700009-0	\$104.23	480710005-7	\$104.23
480691007-1	\$104.23	480700010-0	\$104.23	480710006-8	\$104.23
480691008-2	\$104.23	480700011-1	\$104.23	480710007-9	\$104.23
480691009-3	\$104.23	480700012-2	\$104.23	480710008-0	\$104.23
480691010-3	\$104.23	480700013-3	\$104.23	480710009-1	\$104.23
480691011-4	\$104.23	480700014-4	\$104.23	480710010-1	\$104.23
480691012-5	\$104.23	480700015-5	\$104.23	480710011-2	\$104.23
480691013-6	\$104.23	480700016-6	\$104.23	480710012-3	\$104.23
480691014-7	\$104.23	480700017-7	\$104.23	480710013-4	\$104.23
480691015-8	\$104.23	480700018-8	\$104.23	480710014-5	\$104.23
480691016-9	\$104.23	480700019-9	\$104.23	480710015-6	\$104.23
480691017-0	\$104.23	480700020-9	\$104.23	480710016-7	\$104.23
480691018-1	\$104.23	480700021-0	\$104.23	480710017-8	\$104.23
480691019-2	\$104.23	480700022-1	\$104.23	480710018-9	\$104.23
480691020-2	\$104.23	480700023-2	\$104.23	480710019-0	\$104.23
480691021-3	\$104.23	480700024-3	\$104.23	480710020-0	\$104.23
480691022-4	\$104.23	480700025-4	\$104.23	480710021-1	\$104.23
480692001-8	\$104.23	480700026-5	\$104.23	480710022-2	\$104.23
480692002-9	\$104.23	480700027-6	\$104.23	480710023-3	\$104.23
480692003-0	\$104.23	480700028-7	\$104.23	480710024-4	\$104.23
480692004-1	\$104.23	480700029-8	\$104.23	480710025-5	\$104.23
480692005-2	\$104.23	480700030-8	\$104.23	480710026-6	\$104.23
480692006-3	\$104.23	480700031-9	\$104.23	480710027-7	\$104.23
480693001-1	\$104.23	480700032-0	\$104.23	480710028-8	\$104.23
480693002-2	\$104.23	480700033-1	\$104.23	480710029-9	\$104.23
480693003-3	\$104.23	480701001-5	\$104.23	480710030-9	\$104.23
480693004-4	\$104.23	480701002-6	\$104.23	480711001-6	\$104.23
480693005-5	\$104.23	480701003-7	\$104.23	480711002-7	\$104.23
480693006-6	\$104.23	480701004-8	\$104.23	480711003-8	\$104.23
480693007-7	\$104.23	480701005-9	\$104.23	480720001-4	\$104.23
480700001-2	\$104.23	480701006-0	\$104.23	480720002-5	\$104.23

Zone 172
FY 2018-2019 Assessments

APN	Assessment	APN	Assessment	APN	Assessment
480720003-6	\$104.23	480721006-2	\$104.23	480730009-3	\$104.23
480720004-7	\$104.23	480721007-3	\$104.23	480730010-3	\$104.23
480720005-8	\$104.23	480721008-4	\$104.23	480730011-4	\$104.23
480720006-9	\$104.23	480721009-5	\$104.23	480730012-5	\$104.23
480720007-0	\$104.23	480721010-5	\$104.23	480730013-6	\$104.23
480720008-1	\$104.23	480721011-6	\$104.23	480730014-7	\$104.23
480720009-2	\$104.23	480721012-7	\$104.23	480730015-8	\$104.23
480720010-2	\$104.23	480721013-8	\$104.23	480730016-9	\$104.23
480720011-3	\$104.23	480721014-9	\$104.23	480731001-8	\$104.23
480720012-4	\$104.23	480721015-0	\$104.23	480731002-9	\$104.23
480720013-5	\$104.23	480721016-1	\$104.23	480731003-0	\$104.23
480720014-6	\$104.23	480721017-2	\$104.23	480731004-1	\$104.23
480720015-7	\$104.23	480721018-3	\$104.23	480731005-2	\$104.23
480720016-8	\$104.23	480721019-4	\$104.23	480731006-3	\$104.23
480720017-9	\$104.23	480721020-4	\$104.23	480731007-4	\$104.23
480720018-0	\$104.23	480721021-5	\$104.23	480731008-5	\$104.23
480720019-1	\$104.23	480722001-0	\$104.23	480731009-6	\$104.23
480720020-1	\$104.23	480722002-1	\$104.23	480731010-6	\$104.23
480720021-2	\$104.23	480722003-2	\$104.23	480731011-7	\$104.23
480720022-3	\$104.23	480722004-3	\$104.23	480731012-8	\$104.23
480720023-4	\$104.23	480722005-4	\$104.23	480731013-9	\$104.23
480720024-5	\$104.23	480722006-5	\$104.23	480731014-0	\$104.23
480720025-6	\$104.23	480722007-6	\$104.23	480731015-1	\$104.23
480720026-7	\$104.23	480722008-7	\$104.23	480732001-1	\$104.23
480720027-8	\$104.23	480722009-8	\$104.23	480732002-2	\$104.23
480720028-9	\$104.23	480722010-8	\$104.23	480732003-3	\$104.23
480720029-0	\$104.23	480722011-9	\$104.23	480732004-4	\$104.23
480720030-0	\$104.23	480722012-0	\$104.23	480732005-5	\$104.23
480720031-1	\$104.23	480722013-1	\$104.23	480732006-6	\$104.23
480720032-2	\$104.23	480722014-2	\$104.23	480732007-7	\$104.23
480720033-3	\$104.23	480730001-5	\$104.23	480732008-8	\$104.23
480720034-4	\$104.23	480730002-6	\$104.23	480732009-9	\$104.23
480720035-5	\$104.23	480730003-7	\$104.23	480732010-9	\$104.23
480721001-7	\$104.23	480730004-8	\$104.23	480732011-0	\$104.23
480721002-8	\$104.23	480730005-9	\$104.23	480732012-1	\$104.23
480721003-9	\$104.23	480730006-0	\$104.23	480732013-2	\$104.23
480721004-0	\$104.23	480730007-1	\$104.23	480732014-3	\$104.23
480721005-1	\$104.23	480730008-2	\$104.23	480732015-4	\$104.23

Zone 172

FY 2018-2019 Assessments

APN	Assessment	APN	Assessment
480732016-5	\$104.23	480741001-9	\$104.23
480732017-6	\$104.23	480741002-0	\$104.23
480732018-7	\$104.23	480741003-1	\$104.23
480732019-8	\$104.23	480741004-2	\$104.23
480740001-6	\$104.23	480741005-3	\$104.23
480740002-7	\$104.23	480741006-4	\$104.23
480740003-8	\$104.23	480741007-5	\$104.23
480740004-9	\$104.23	480741008-6	\$104.23
480740005-0	\$104.23	480741009-7	\$104.23
480740006-1	\$104.23	480741010-7	\$104.23
480740007-2	\$104.23	480741011-8	\$104.23
480740008-3	\$104.23	480741012-9	\$104.23
480740009-4	\$104.23	480741013-0	\$104.23
480740010-4	\$104.23	480741014-1	\$104.23
480740011-5	\$104.23	480741015-2	\$104.23
480740012-6	\$104.23	480741016-3	\$104.23
480740013-7	\$104.23	480741017-4	\$104.23
480740014-8	\$104.23	480741018-5	\$104.23
480740015-9	\$104.23	480741019-6	\$104.23
480740016-0	\$104.23	480741020-6	\$104.23
480740017-1	\$104.23	480741021-7	\$104.23
480740018-2	\$104.23	480741022-8	\$104.23
480740019-3	\$104.23	480741023-9	\$104.23
480740020-3	\$104.23	480741024-0	\$104.23
480740021-4	\$104.23	480741025-1	\$104.23
480740022-5	\$104.23	480741026-2	\$104.23
480740023-6	\$104.23	480741027-3	\$104.23
480740024-7	\$104.23	480741028-4	\$104.23
480740025-8	\$104.23	480741029-5	\$104.23
480740026-9	\$104.23	480741030-5	\$104.23
480740027-0	\$104.23	480741031-6	\$104.23
480740028-1	\$104.23	480741032-7	\$104.23
480740029-2	\$104.23	480741033-8	\$104.23
480740030-2	\$104.23	480741034-9	\$104.23
480740031-3	\$104.23	480741035-0	\$104.23
480740032-4	\$104.23	480741036-1	\$104.23
480740033-5	\$104.23	480741037-2	\$104.23
480740034-6	\$104.23		

Zone 174
FY 2018-2019 Assessments

APN	Assessment
295310054-1	\$8,178.70
295310055-2	\$794.82
295310056-3	\$4,350.31
295310058-5	\$2,175.16
295310059-6	\$429.20
295310061-7	\$66.24
295310062-8	\$29.14
295310063-9	\$121.87
295310064-0	\$100.68
295310065-1	\$307.33

Zone 175
FY 2018-2019 Assessments

APN	Assessment
519110044-1	\$4,375.72
519110045-2	\$4,375.72

Zone 180
FY 2018-2019 Assessments

APN
314110075-2
314260017-4

Assessment
\$1,251.81
\$1,251.81

Zone 187

FY 2018-2019 Assessments

APN	Assessment	APN	Assessment	APN	Assessment
964080031-1	\$69.87	964601029-9	\$69.87	964611002-5	\$69.87
964080032-2	\$69.87	964610001-1	\$69.87	964611003-6	\$69.87
964080033-3	\$69.87	964610002-2	\$69.87	964611004-7	\$69.87
964600001-0	\$69.87	964610003-3	\$69.87	964611005-8	\$69.87
964600002-1	\$69.87	964610004-4	\$69.87	964611006-9	\$69.87
964600003-2	\$69.87	964610005-5	\$69.87	964612001-7	\$69.87
964600004-3	\$69.87	964610006-6	\$69.87	964612002-8	\$69.87
964600005-4	\$69.87	964610007-7	\$69.87	964612003-9	\$69.87
964600006-5	\$69.87	964610008-8	\$69.87	964612004-0	\$69.87
964600007-6	\$69.87	964610009-9	\$69.87	964612005-1	\$69.87
964601001-3	\$69.87	964610010-9	\$69.87	964612006-2	\$69.87
964601002-4	\$69.87	964610011-0	\$69.87	964612007-3	\$69.87
964601003-5	\$69.87	964610012-1	\$69.87	964612008-4	\$69.87
964601004-6	\$69.87	964610013-2	\$69.87	964612009-5	\$69.87
964601005-7	\$69.87	964610014-3	\$69.87	964612010-5	\$69.87
964601006-8	\$69.87	964610015-4	\$69.87	964612011-6	\$69.87
964601007-9	\$69.87	964610016-5	\$69.87	964612012-7	\$69.87
964601008-0	\$69.87	964610017-6	\$69.87	964612013-8	\$69.87
964601009-1	\$69.87	964610018-7	\$69.87	964612014-9	\$69.87
964601010-1	\$69.87	964610019-8	\$69.87	964612015-0	\$69.87
964601011-2	\$69.87	964610020-8	\$69.87	964612016-1	\$69.87
964601012-3	\$69.87	964610021-9	\$69.87	964612017-2	\$69.87
964601013-4	\$69.87	964610022-0	\$69.87	964612018-3	\$69.87
964601014-5	\$69.87	964610023-1	\$69.87	964612019-4	\$69.87
964601015-6	\$69.87	964610024-2	\$69.87	964612020-4	\$69.87
964601016-7	\$69.87	964610025-3	\$69.87	964612021-5	\$69.87
964601017-8	\$69.87	964610026-4	\$69.87	964612022-6	\$69.87
964601018-9	\$69.87	964610027-5	\$69.87	964612023-7	\$69.87
964601019-0	\$69.87	964610028-6	\$69.87	964612024-8	\$69.87
964601020-0	\$69.87	964610029-7	\$69.87	964612025-9	\$69.87
964601021-1	\$69.87	964610030-7	\$69.87	964612026-0	\$69.87
964601022-2	\$69.87	964610031-8	\$69.87	964612027-1	\$69.87
964601023-3	\$69.87	964610032-9	\$69.87	964612028-2	\$69.87
964601024-4	\$69.87	964610033-0	\$69.87	964612029-3	\$69.87
964601025-5	\$69.87	964610034-1	\$69.87		
964601026-6	\$69.87	964610035-2	\$69.87		
964601027-7	\$69.87	964610036-3	\$69.87		
964601028-8	\$69.87	964611001-4	\$69.87		

Zone 188
FY 2018-2019 Assessments

APN
549153024-5

Assessment
\$829.15

Zone 190

FY 2018-2019 Assessments

APN	Assessment
476420001-6	\$24.96
476420002-7	\$24.96
476420003-8	\$24.96
476420004-9	\$24.96
476420005-0	\$24.96
476420006-1	\$24.96
476420007-2	\$24.96
476420008-3	\$24.96
476420009-4	\$24.96
476420010-4	\$24.96
476420011-5	\$24.96
476420012-6	\$24.96
476420013-7	\$24.96
476421001-9	\$24.96
476421002-0	\$24.96
476421003-1	\$24.96
476421004-2	\$24.96
476421005-3	\$24.96
476421006-4	\$24.96
476421007-5	\$24.96
476421008-6	\$24.96
476421009-7	\$24.96
476422001-2	\$24.96
476422002-3	\$24.96
476422003-4	\$24.96
476422004-5	\$24.96
476422005-6	\$24.96
476422006-7	\$24.96
476422007-8	\$24.96
476422008-9	\$24.96
476422009-0	\$24.96
476422010-0	\$24.96
476422011-1	\$24.96
476422012-2	\$24.96
476422013-3	\$24.96
476423001-5	\$24.96
476423002-6	\$24.96
476423003-7	\$24.96

APN	Assessment
476423004-8	\$24.96
476423005-9	\$24.96
476423006-0	\$24.96
476423007-1	\$24.96
476423008-2	\$24.96
476423009-3	\$24.96

Zone 191
FY 2018-2019 Assessments

APN
963080002-8

Assessment
\$15,043.49

Zone 192
FY 2018-2019 Assessments

APN	Assessment
274040031-3	\$244.25
274040034-6	\$418.71
274040047-8	\$471.05
274040049-0	\$571.37
274040050-0	\$309.67

Zone 193 FY 2018-2019 Assessments

APN	Assessment
305180009-4	\$388.94
305180014-8	\$1,031.18
305180016-0	\$90.70
305180017-1	\$112.76
305180018-2	\$86.61
305180019-3	\$102.95
305180034-6	\$1,063.05
305180054-4	\$457.58
305270001-4	\$506.60
305270034-4	\$97.23
305270035-5	\$98.05
305270036-6	\$103.77
305270045-4	\$755.00
305270067-4	\$2,715.22
305270072-8	\$116.85
305270073-9	\$602.20
322270013-0	\$18.79
322280001-0	\$21.24

Zone 195

FY 2018-2019 Assessments

APN	Assessment
269480001-8	\$258.85
269480002-9	\$258.85
269480003-0	\$258.85
269480004-1	\$258.85
269480005-2	\$258.85
269480006-3	\$258.85
269480007-4	\$258.85
269480008-5	\$258.85
269480009-6	\$258.85
269480010-6	\$258.85
269480011-7	\$258.85
269480012-8	\$258.85
269480013-9	\$258.85
269480014-0	\$258.85
269480015-1	\$258.85
269480016-2	\$258.85
269480017-3	\$258.85
269480018-4	\$258.85
269480019-5	\$258.85
269490023-9	\$258.85
269490024-0	\$258.85
269490025-1	\$258.85
269490026-2	\$258.85
269490027-3	\$258.85
269490028-4	\$258.85
269490029-5	\$258.85
269490030-5	\$258.85
269490031-6	\$258.85
269490032-7	\$258.85
269490033-8	\$258.85
269490034-9	\$258.85
269490035-0	\$258.85

APPENDIX A – ZONE BUDGETS

Appendix A – Zone Budgets

(begin on the following page)

**LANDSCAPING AND LIGHTING MAINTENANCE DISTRICT NO. 89-1 CONSOLIDATED
FISCAL YEAR 2018-19
ANNUAL BUDGET
ZONE 100**

Maintenance Improvement	Projected Annual Cost	No. of Parcel(s)	Cost Per Parcel
Backflow Certification	\$75.00	37	\$2.03
Calsense Subscription & Monitoring	\$255.00	37	\$6.89
Graffiti Abatement	\$1,020.00	37	\$27.57
Landscaping/Trails	\$5,222.40	37	\$141.15
Tree Trimming	\$2,377.62	37	\$64.26
Water	\$2,550.00	37	\$68.92
Field Inspection/Management	\$5,100.00	37	\$137.84
Repair and Replacement	\$6,120.00	37	\$165.41
Total Maintenance Improvement Costs	\$22,720.02	Cost Per Parcel	\$614.05

Incidental	Projected Annual Cost	No. of Parcel(s)	Cost Per Parcel
Administrative Costs	\$2,550.00	37	\$68.92
Contingency	\$3,060.00	37	\$82.70
Capital Improvements	\$4,080.00	37	\$110.27
Total Incidental Costs	\$9,690.00	Cost Per Parcel	\$261.89

Total Projected Costs \$32,410.02 Cost Per Parcel \$875.95

Maximum Annual Assessment FY 18-19 \$32,108.13
Maximum Per Parcel Annual Assessment FY 18-19 \$867.79

Projected Annual Assessment FY 18-19 \$32,108.13
Projected Per Parcel Annual Assessment FY 18-19 \$867.79

**LANDSCAPING AND LIGHTING MAINTENANCE DISTRICT NO. 89-1 CONSOLIDATED
FISCAL YEAR 2018-19
ANNUAL BUDGET
ZONE 103**

Maintenance Improvement	Projected Annual Cost	No. of Parcel(s)	Cost Per Parcel
Backflow Certification	\$75.00	136	\$0.55
Electricity	\$306.00	136	\$2.25
Graffiti Abatement	\$306.00	136	\$2.25
Landscaping	\$2,448.00	136	\$18.00
Tree Trimming	\$510.00	136	\$3.75
Water	\$1,428.00	136	\$10.50
Field Inspection/Management	\$816.00	136	\$6.00
Repair and Replacement	\$2,550.00	136	\$18.75
Total Maintenance Improvement Costs	\$8,439.00	Cost Per Parcel	\$62.05

Incidental	Projected Annual Cost	No. of Parcel(s)	Cost Per Parcel
Administrative Costs	\$816.00	136	\$6.00
Contingency	\$714.00	136	\$5.25
Capital Improvements	\$0.00	136	\$0.00
Total Incidental Costs	\$1,530.00	Cost Per Parcel	\$11.25

Total Projected Costs \$9,969.00 Cost Per Parcel \$73.30

Maximum Annual Assessment FY 18-19 \$8,151.49
Maximum Per Parcel Annual Assessment FY 18-19 \$59.94

Projected Annual Assessment FY 18-19 \$8,151.49
Projected Per Parcel Annual Assessment FY 18-19 \$59.94

Zone 103 is not yet maintained. Should that status remain the same prior to submission of fixed charges to the County of Riverside Auditor-Controller's Office, the assessment for 136 parcels will not be submitted and therefore not collected.

**LANDSCAPING AND LIGHTING MAINTENANCE DISTRICT NO. 89-1 CONSOLIDATED
FISCAL YEAR 2018-19
ANNUAL BUDGET
ZONE 109**

	Projected Annual Cost	No. of Parcel(s)	Cost Per Parcel
Maintenance Improvement			
Traffic Signal Leon Rd/Whispering Heights Way	\$1,689.27	426	\$3.97
Traffic Signal #4532 SH-79/Winchester Rd/Pourroy	\$222.99	426	\$0.52
Traffic Signal Leon Rd/Scott Rd	\$675.71	426	\$1.59
Total Maintenance Improvement Costs	\$2,587.96	Cost Per Parcel	\$6.08

	Projected Annual Cost	No. of Parcel(s)	Cost Per Parcel
Incidental			
Administrative Costs	\$310.56	426	\$0.73
Contingency	\$621.11	426	\$1.46
Total Incidental Costs	\$931.67	Cost Per Parcel	\$2.19

Total Projected Costs \$3,519.63 Cost Per Parcel \$8.26

Maximum Annual Assessment FY 18-19 \$3,510.24
Maximum Per Parcel Annual Assessment FY 18-19 \$8.24

Projected Annual Assessment FY 18-19 \$3,510.24
Projected Per Parcel Annual Assessment FY 18-19 \$8.24

The Leon Rd/Scott Rd traffic signal was assessed at 10% of the total maintenance cost for the County at the time of annexation (\$5,500). The Leon Rd/Whispering Heights Way traffic signal was assessed at 25% of the total maintenance cost at the time of annexation (\$5,500). Both signals are not yet installed but will be 100% owned and maintained by the County. Traffic Signal #4532 (SH-79/Winchester Rd/Pourroy Rd) was assessed at 10% of the total maintenance cost at the time of annexation (\$1,815). The responsibility for this signal is shared by the County (33%) and the State of California (67%). Percentages were based on how much the developments within Zone 109 boundaries would impact the traffic at these intersections.

**LANDSCAPING AND LIGHTING MAINTENANCE DISTRICT NO. 89-1 CONSOLIDATED
FISCAL YEAR 2018-19
ANNUAL BUDGET
ZONE 110**

Maintenance Improvement	Projected Annual Cost	No. of Parcel(s)	Cost Per Parcel
Stormwater Runoff Catch Basin Filters	\$12,138.30	85	\$142.80
Field Inspection/Management	\$1,530.00	85	\$18.00
Repair and Replacement	\$1,224.00	85	\$14.40
Total Maintenance Improvement Costs	\$14,892.30	Cost Per Parcel	\$175.20

Incidental	Projected Annual Cost	No. of Parcel(s)	Cost Per Parcel
Administrative Costs	\$510.00	85	\$6.00
Contingency	\$816.00	85	\$9.60
Capital Improvements	\$0.00	85	\$0.00
Total Incidental Costs	\$1,326.00	Cost Per Parcel	\$15.60

Total Projected Costs \$16,218.30 Cost Per Parcel \$190.80

Maximum Annual Assessment FY 18-19 \$9,899.41
Maximum Per Parcel Annual Assessment FY 18-19 \$116.46

Projected Annual Assessment FY 18-19 \$9,899.41
Projected Per Parcel Annual Assessment FY 18-19 \$116.46

Zone 110 is not yet maintained. Should that status remain the same prior to submission of fixed charges to the County of Riverside Auditor-Controller's Office, the assessment for 85 parcels will not be submitted and therefore not collected.

**LANDSCAPING AND LIGHTING MAINTENANCE DISTRICT NO. 89-1 CONSOLIDATED
FISCAL YEAR 2018-19
ANNUAL BUDGET
ZONE 112**

Maintenance Improvement	Projected Annual Cost	No. of Parcel(s)	Cost Per Parcel
Backflow Certification	\$75.00	131	\$0.57
Electricity	\$306.00	131	\$2.34
Graffiti Abatement	\$1,632.00	131	\$12.46
Landscaping/Trails/Fence	\$30,600.00	131	\$233.59
Tree Trimming	\$1,530.00	131	\$11.68
Water	\$5,100.00	131	\$38.93
Field Inspection/Management	\$2,550.00	131	\$19.47
Repair and Replacement	\$4,080.00	131	\$31.15
Total Maintenance Improvement Costs	\$45,873.00	Cost Per Parcel	\$350.18

Incidental	Projected Annual Cost	No. of Parcel(s)	Cost Per Parcel
Administrative Costs	\$5,100.00	131	\$38.93
Contingency	\$4,080.00	131	\$31.15
Capital Improvements	\$0.00	131	\$0.00
Total Incidental Costs	\$9,180.00	Cost Per Parcel	\$70.08

Total Projected Costs \$55,053.00 Cost Per Parcel \$420.25

Maximum Annual Assessment FY 18-19 \$54,879.50
Maximum Per Parcel Annual Assessment FY 18-19 \$418.93

Projected Annual Assessment FY 18-19 \$54,879.50
Projected Per Parcel Annual Assessment FY 18-19 \$418.93

**LANDSCAPING AND LIGHTING MAINTENANCE DISTRICT NO. 89-1 CONSOLIDATED
FISCAL YEAR 2018-19
ANNUAL BUDGET
ZONE 119**

Maintenance Improvement	Projected Annual Cost	No. of Parcel(s)	Cost Per Parcel
Backflow Certification	\$75.00	5	\$15.00
Electricity	\$306.00	5	\$61.20
Graffiti Abatement	\$153.00	5	\$30.60
Landscaping	\$2,040.00	5	\$408.00
Tree Trimming	\$377.40	5	\$75.48
Water	\$1,224.00	5	\$244.80
Field Inspection/Management	\$510.00	5	\$102.00
Repair and Replacement	\$510.00	5	\$102.00
Total Maintenance Improvement Costs	\$5,195.40	Cost Per Parcel	\$1,039.08

Incidental	Projected Annual Cost	No. of Parcel(s)	Cost Per Parcel
Administrative Costs	\$714.00	5	\$142.80
Contingency	\$510.00	5	\$102.00
Capital Improvements	\$0.00	5	\$0.00
Total Incidental Costs	\$1,224.00	Cost Per Parcel	\$244.80

Total Projected Costs \$6,419.40 Cost Per Parcel \$1,283.88

Maximum Annual Assessment FY 18-19 \$5,631.84
Maximum Per Parcel Annual Assessment FY 18-19 \$1,126.37

Projected Annual Assessment FY 18-19 \$5,631.84
Projected Per Parcel Annual Assessment FY 18-19 \$1,126.37

**LANDSCAPING AND LIGHTING MAINTENANCE DISTRICT NO. 89-1 CONSOLIDATED
FISCAL YEAR 2018-19
ANNUAL BUDGET
ZONE 123**

Maintenance Improvement	Projected Annual Cost	No. of Acre(s)	Cost Per Acre
Streetlights	\$510.00	4.86	\$104.94
Traffic Signal #1324 Van Buren Blvd/King Ave	\$1,228.56	4.86	\$252.79
Total Maintenance Improvement Costs	\$1,738.56	Cost Per Acre	\$357.73

Incidental	Projected Annual Cost	No. of Acre(s)	Cost Per Acre
Administrative Costs	\$204.00	4.86	\$41.98
Contingency	\$306.00	4.86	\$62.96
Total Incidental Costs	\$510.00	Cost Per Acre	\$104.94

Total Projected Costs \$2,248.56 Cost Per Acre \$462.67

Maximum Annual Assessment FY 18-19 \$2,218.72
Maximum Per Acre Annual Assessment FY 18-19 \$456.53

Projected Annual Assessment FY 18-19 \$2,218.72
Projected Per Acre Annual Assessment FY 18-19 \$456.53

**LANDSCAPING AND LIGHTING MAINTENANCE DISTRICT NO. 89-1 CONSOLIDATED
FISCAL YEAR 2018-19
ANNUAL BUDGET
ZONE 124**

Maintenance Improvement	Projected Annual Cost	No. of Acre(s)	Cost Per Acre
Streetlights	\$561.00	3.4	\$165.00
Traffic Signal #1202 Cajalco Expy/Harvill Ave	\$1,530.00	3.4	\$450.00
Total Maintenance Improvement Costs	\$2,091.00	Cost Per Acre	\$615.00

Incidental	Projected Annual Cost	No. of Acre(s)	Cost Per Acre
Administrative Costs	\$306.00	3.4	\$90.00
Contingency	\$204.00	3.4	\$60.00
Total Incidental Costs	\$510.00	Cost Per Acre	\$150.00

Total Projected Costs	\$2,601.00	Cost Per Acre	\$765.00
------------------------------	-------------------	----------------------	-----------------

Maximum Annual Assessment FY 18-19	\$2,565.86
Maximum Per Acre Annual Assessment FY 18-19	\$754.66

Projected Annual Assessment FY 18-19	\$2,565.86
Projected Per Acre Annual Assessment FY 18-19	\$754.66

**LANDSCAPING AND LIGHTING MAINTENANCE DISTRICT NO. 89-1 CONSOLIDATED
FISCAL YEAR 2018-19
ANNUAL BUDGET
ZONE 135**

Maintenance Improvement	Projected Annual Cost	No. of EDU(s)	Cost Per EDU
Streetlights	\$510.00	323.96	\$1.57
Traffic Signal #1536 DePalma Rd/Santiago Canyon	\$3,036.22	323.96	\$9.37
Traffic Signal #1382 DePalma Rd/Indian Truck Tr	\$1,225.53	323.96	\$3.78
Total Maintenance Improvement Costs	\$4,771.75	Cost Per EDU	\$14.73

Incidental	Projected Annual Cost	No. of EDU(s)	Cost Per EDU
Administrative Costs	\$1,020.00	323.96	\$3.15
Contingency	\$255.00	323.96	\$0.79
Total Incidental Costs	\$1,275.00	Cost Per EDU	\$3.94

Total Projected Costs \$6,046.75 Cost Per EDU \$18.67

Maximum Annual Assessment FY 18-19 \$5,719.71
Maximum Per EDU Annual Assessment FY 18-19 \$17.66

Projected Annual Assessment FY 18-19 \$5,719.71
Projected Per EDU Annual Assessment FY 18-19 \$17.66

Traffic Signal #1536 was assessed at 50% of the total maintenance cost at the time of annexation (\$5,500).
Traffic Signal #1382 was assessed at 20% of the total maintenance cost at the time of annexation (\$5,500).
Both signals are 100% owned and maintained by the County. Percentages were based on how much the developments within Zone 135 boundaries would impact the traffic at these intersections.

Zone 135 includes future median-like landscaping at the I-15/Indian Truck Trl interchange, which when completed may increase the per EDU assessment by \$290.66, adjusted for inflation. At FY 18-19 this amount would be \$394.07, which when added to the current \$17.66 would be a total of \$411.73.

**LANDSCAPING AND LIGHTING MAINTENANCE DISTRICT NO. 89-1 CONSOLIDATED
FISCAL YEAR 2018-19
ANNUAL BUDGET
ZONE 138**

Maintenance Improvement	Projected Annual Cost	No. of Acre(s)	Cost Per Acre
Calsense Subscription & Monitoring	\$255.00	18.32	\$13.92
Electricity	\$306.00	18.32	\$16.70
Landscaping	\$12,240.00	18.32	\$668.12
Water	\$3,570.00	18.32	\$194.87
Field Inspection/Management	\$2,550.00	18.32	\$139.19
Repair and Replacement	\$2,550.00	18.32	\$139.19
Total Maintenance Improvement Costs	\$21,471.00	Cost Per Acre	\$1,172.00

Incidental	Projected Annual Cost	No. of Acre(s)	Cost Per Acre
Administrative Costs	\$1,530.00	18.32	\$83.52
Contingency	\$1,530.00	18.32	\$83.52
Capital Improvements	\$510.00	18.32	\$27.84
Total Incidental Costs	\$3,570.00	Cost Per Acre	\$194.87

Total Projected Costs \$25,041.00 Cost Per Acre \$1,366.87

Maximum Annual Assessment FY 18-19 \$24,421.74
Maximum Per Acre Annual Assessment FY 18-19 \$1,333.06

Projected Annual Assessment FY 18-19 \$24,421.74
Projected Per Acre Annual Assessment FY 18-19 \$1,333.06

**LANDSCAPING AND LIGHTING MAINTENANCE DISTRICT NO. 89-1 CONSOLIDATED
FISCAL YEAR 2018-19
ANNUAL BUDGET
ZONE 145**

Maintenance Improvement	Projected Annual Cost	No. of Acre(s)	Cost Per Acre
Traffic Signal #1427 Daytona Cv/Harvill Ave	\$3,342.91	27.87	\$119.95
Total Maintenance Improvement Costs	\$3,342.91	Cost Per Acre	\$119.95

Incidental	Projected Annual Cost	No. of Acre(s)	Cost Per Acre
Administrative Costs	\$510.00	27.87	\$18.30
Contingency	\$0.00	27.87	\$0.00
Total Incidental Costs	\$510.00	Cost Per Acre	\$18.30

Total Projected Costs \$3,852.91 Cost Per Acre \$138.25

Maximum Annual Assessment FY 18-19 \$3,806.30
Maximum Per Acre Annual Assessment FY 18-19 \$136.57

Projected Annual Assessment FY 18-19 \$3,806.30
Projected Per Acre Annual Assessment FY 18-19 \$136.57

Traffic Signal #1427 was assessed at 50% of the total maintenance cost at the time of annexation (\$5,500). This signal is 100% owned and maintained by the County. Percentages were based on how much the developments within Zone 145 boundaries would impact the traffic signal at this intersection.

**LANDSCAPING AND LIGHTING MAINTENANCE DISTRICT NO. 89-1 CONSOLIDATED
FISCAL YEAR 2018-19
ANNUAL BUDGET
ZONE 146**

Maintenance Improvement	Projected Annual Cost	No. of Acre(s)	Cost Per Acre
Streetlights	\$255.00	1.36	\$187.50
Traffic Signal #1111 Center St/Iowa Ave	\$675.71	1.36	\$496.84
Total Maintenance Improvement Costs	\$930.71	Cost Per Acre	\$684.34

Incidental	Projected Annual Cost	No. of Acre(s)	Cost Per Acre
Administrative Costs	\$357.00	1.36	\$262.50
Contingency	\$0.00	1.36	\$0.00
Total Incidental Costs	\$357.00	Cost Per Acre	\$262.50

Total Projected Costs \$1,287.71 Cost Per Acre \$946.84

Maximum Annual Assessment FY 18-19 \$1,240.99
Maximum Per Acre Annual Assessment FY 18-19 \$912.49

Projected Annual Assessment FY 18-19 \$1,240.99
Projected Per Acre Annual Assessment FY 18-19 \$912.49

Traffic Signal #1111 was assessed at 10% of the total maintenance cost at the time of annexation (\$5,500). The signal is 100% owned and maintained by the County. Percentages were based on how much the developments within Zone 146 boundaries would impact the traffic at this intersection.

**LANDSCAPING AND LIGHTING MAINTENANCE DISTRICT NO. 89-1 CONSOLIDATED
FISCAL YEAR 2018-19
ANNUAL BUDGET
ZONE 148**

	Projected Annual Cost	No. of Acre(s)	Cost Per Acre
Maintenance Improvement			
Landscaping	\$1,547.86	3.1	\$499.31
Streetlights	\$272.61	3.1	\$87.94
Total Maintenance Improvement Costs	\$1,820.46	Cost Per Acre	\$587.25

	Projected Annual Cost	No. of Acre(s)	Cost Per Acre
Incidental			
Administrative Costs	\$32.71	3.1	\$10.55
Contingency	\$68.16	3.1	\$21.99
Capital Improvements	\$0.00	3.1	\$0.00
Total Incidental Costs	\$100.87	Cost Per Acre	\$32.54

Total Projected Costs \$1,921.33 Cost Per Acre \$619.78

Maximum Annual Assessment FY 18-19 \$421.67
Maximum Per Acre Annual Assessment FY 18-19 \$136.02

Projected Annual Assessment FY 18-19 \$421.67
Projected Per Acre Annual Assessment FY 18-19 \$136.02

Zone 148 is not yet maintained. Should that status remain the same prior to submission of fixed charges to the County of Riverside Auditor-Controller's Office, the assessment for 3.1 acres will not be submitted and therefore not collected. Zone 148 also includes a future median on Temescal Canyon Rd, which when completed may increase the per acre assessment by \$479.92, adjusted for inflation. At FY 18-19 this amount would be \$613.41, which when added to the current \$136.02 would be a total of \$749.43.

**LANDSCAPING AND LIGHTING MAINTENANCE DISTRICT NO. 89-1 CONSOLIDATED
FISCAL YEAR 2018-19
ANNUAL BUDGET
ZONE 149**

Maintenance Improvement	Projected Annual Cost	No. of Acre(s)	Cost Per Acre
Stormwater Runoff Catch Basin Filters	\$957.45	3.8	\$251.96
Streetlights	\$122.40	3.8	\$32.21
Traffic Signal #4564 Washington St/41st Ave	\$1,131.51	3.8	\$297.77
Field Inspection/Management	\$46.71	3.8	\$12.29
Repair and Replacement	\$0.00	3.8	\$0.00
Total Maintenance Improvement Costs	\$2,258.06	Cost Per Acre	\$594.23

Incidental	Projected Annual Cost	No. of Acre(s)	Cost Per Acre
Administrative Costs	\$510.00	3.8	\$134.21
Contingency	\$510.00	3.8	\$134.21
Total Incidental Costs	\$1,020.00	Cost Per Acre	\$268.42

Total Projected Costs \$3,278.06 Cost Per Acre \$862.65

Maximum Annual Assessment FY 18-19 \$1,802.57
Maximum Per Acre Annual Assessment FY 18-19 \$474.36

Projected Annual Assessment FY 18-19 \$1,802.57
Projected Per Acre Annual Assessment FY 18-19 \$474.36

Traffic Signal #4564 was assessed at 25% of the total maintenance cost for the County at the time of annexation (\$3,685). The responsibility for this signal is shared by the County (67%) and the City of Palm Desert (33%). Percentages were based on how much the developments within Zone 149 boundaries would impact the traffic at this intersection.

**LANDSCAPING AND LIGHTING MAINTENANCE DISTRICT NO. 89-1 CONSOLIDATED
FISCAL YEAR 2018-19
ANNUAL BUDGET
ZONE 152**

	Projected Annual Cost	No. of Acre(s)	Cost Per Acre
Maintenance Improvement			
Landscaping	\$453.06	.74	\$612.25
Total Maintenance Improvement Costs	\$453.06	Cost Per Acre	\$612.25

	Projected Annual Cost	No. of Acre(s)	Cost Per Acre
Incidental			
Administrative Costs	\$204.00	.74	\$275.68
Contingency	\$0.00	.74	\$0.00
Capital Improvements	\$0.00	.74	\$0.00
Total Incidental Costs	\$204.00	Cost Per Acre	\$275.68

Total Projected Costs	\$657.06	Cost Per Acre	\$887.92
------------------------------	-----------------	----------------------	-----------------

Maximum Annual Assessment FY 18-19	\$552.74
Maximum Per Acre Annual Assessment FY 18-19	\$746.94

Projected Annual Assessment FY 18-19	\$552.74
Projected Per Acre Annual Assessment FY 18-19	\$746.94

Zone 152 is a dormant zone for a future median on Temescal Canyon Rd, which has not yet been installed; therefore, Zone 152 is not yet maintained. Should that status remain the same prior to submission of fixed charges to the County Of Riverside Auditor-Controller's Office, the assessment for this zone will not be submitted and therefore not collected.

**LANDSCAPING AND LIGHTING MAINTENANCE DISTRICT NO. 89-1 CONSOLIDATED
FISCAL YEAR 2018-19
ANNUAL BUDGET
ZONE 153**

Maintenance Improvement	Projected Annual Cost	No. of Acre(s)	Cost Per Acre
Landscaping	\$392.30	.25	\$1,569.21
Total Maintenance Improvement Costs	\$392.30	Cost Per Acre	\$1,569.21

Incidental	Projected Annual Cost	No. of Acre(s)	Cost Per Acre
Administrative Costs	\$408.00	.25	\$1,632.00
Contingency	\$0.00	.25	\$0.00
Total Incidental Costs	\$408.00	Cost Per Acre	\$1,632.00

Total Projected Costs	\$800.30	Cost Per Acre	\$3,201.21
------------------------------	-----------------	----------------------	-------------------

Maximum Annual Assessment FY 18-19	\$478.61
Maximum Per Acre Annual Assessment FY 18-19	\$1,914.44

Projected Annual Assessment FY 18-19	\$478.61
Projected Per Acre Annual Assessment FY 18-19	\$1,914.44

Zone 153 is for a future median on Grand Ave, which has not yet been installed; therefore, Zone 153 is not yet maintained. Should that status remain the same prior to submission of fixed charges to the County Of Riverside Auditor-Controller's Office, the assessment for this zone will not be submitted and therefore not collected.

**LANDSCAPING AND LIGHTING MAINTENANCE DISTRICT NO. 89-1 CONSOLIDATED
FISCAL YEAR 2018-19
ANNUAL BUDGET
ZONE 154**

Maintenance Improvement	Projected Annual Cost	No. of Acre(s)	Cost Per Acre
Calsense Subscription & Monitoring	\$193.21	4.93	\$39.19
Landscaping	\$1,738.08	4.93	\$352.55
Streetlights	\$487.69	4.93	\$98.92
Field Inspection/Management	\$89.56	4.93	\$18.17
Total Maintenance Improvement Costs	\$2,508.54	Cost Per Acre	\$508.83

Incidental	Projected Annual Cost	No. of Acre(s)	Cost Per Acre
Administrative Costs	\$92.43	4.93	\$18.75
Contingency	\$192.55	4.93	\$39.06
Maintained Positive Fund Balance	\$939.33	4.93	\$190.53
Total Incidental Costs	\$1,224.30	Cost Per Acre	\$248.34

Total Projected Costs \$3,732.84 Cost Per Acre \$757.17

Maximum Annual Assessment FY 18-19 \$3,498.85
Maximum Per Acre Annual Assessment FY 18-19 \$709.71

Projected Annual Assessment FY 18-19 \$3,498.85
Projected Per Acre Annual Assessment FY 18-19 \$709.71

Zone 154 also includes a future median on SH-79, which when completed may increase the per acre assessment by \$318.86, adjusted for inflation. At FY 18-19 this amount would be \$410.37, which when added to the current \$709.71 would be a total of \$1120.08.

**LANDSCAPING AND LIGHTING MAINTENANCE DISTRICT NO. 89-1 CONSOLIDATED
FISCAL YEAR 2018-19
ANNUAL BUDGET
ZONE 155**

	Projected Annual Cost	No. of Acre(s)	Cost Per Acre
Maintenance Improvement			
Traffic Signal #1437 Benton Rd/Temeku St	\$607.24	1.39	\$436.86
Total Maintenance Improvement Costs	\$607.24	Cost Per Acre	\$436.86

	Projected Annual Cost	No. of Acre(s)	Cost Per Acre
Incidental			
Administrative Costs	\$255.00	1.39	\$183.45
Contingency	\$0.00	1.39	\$0.00
Total Incidental Costs	\$255.00	Cost Per Acre	\$183.45

Total Projected Costs	\$862.24	Cost Per Acre	\$620.32
------------------------------	-----------------	----------------------	-----------------

Maximum Annual Assessment FY 18-19	\$738.78
Maximum Per Acre Annual Assessment FY 18-19	\$531.50

Projected Annual Assessment FY 18-19	\$738.78
Projected Per Acre Annual Assessment FY 18-19	\$531.50

Traffic Signal #1437 was assessed at 10% of the total maintenance cost at the time of annexation (\$5,500). This signal is 100% owned and maintained by the County. Percentages were based on how much the developments within Zone 155 boundaries would impact the traffic at this intersection.

**LANDSCAPING AND LIGHTING MAINTENANCE DISTRICT NO. 89-1 CONSOLIDATED
FISCAL YEAR 2018-19
ANNUAL BUDGET
ZONE 157**

Maintenance Improvement	Projected Annual Cost	No. of Acre(s)	Cost Per Acre
Backflow Certification	\$75.00	8.8	\$8.52
Bio-Swales	\$6,426.00	8.8	\$730.23
Calsense Subscription & Monitoring	\$255.00	8.8	\$28.98
Field Inspection/Management	\$408.00	8.8	\$46.36
Repair and Replacement	\$829.33	8.8	\$94.24
Total Maintenance Improvement Costs	\$7,993.33	Cost Per Acre	\$908.33

Incidental	Projected Annual Cost	No. of Acre(s)	Cost Per Acre
Administrative Costs	\$510.00	8.8	\$57.95
Contingency	\$510.00	8.8	\$57.95
Capital Improvements	\$0.00	8.8	\$0.00
Total Incidental Costs	\$1,020.00	Cost Per Acre	\$115.91

Total Projected Costs \$9,013.33 Cost Per Acre \$1,024.24

Maximum Annual Assessment FY 18-19 \$8,293.25
Maximum Per Acre Annual Assessment FY 18-19 \$942.42

Projected Annual Assessment FY 18-19 \$8,293.25
Projected Per Acre Annual Assessment FY 18-19 \$942.42

**LANDSCAPING AND LIGHTING MAINTENANCE DISTRICT NO. 89-1 CONSOLIDATED
FISCAL YEAR 2018-19
ANNUAL BUDGET
ZONE 160**

	Projected Annual Cost	No. of Acre(s)	Cost Per Acre
Maintenance Improvement			
Calsense Subscription & Monitoring	\$255.00	2.96	\$86.15
Total Maintenance Improvement Costs	\$255.00	Cost Per Acre	\$86.15

	Projected Annual Cost	No. of Acre(s)	Cost Per Acre
Incidental			
Administrative Costs	\$204.00	2.96	\$68.92
Contingency	\$0.00	2.96	\$0.00
Total Incidental Costs	\$204.00	Cost Per Acre	\$68.92

Total Projected Costs	\$459.00	Cost Per Acre	\$155.07
------------------------------	-----------------	----------------------	-----------------

Maximum Annual Assessment FY 18-19	\$426.46
Maximum Per Acre Annual Assessment FY 18-19	\$144.07

Projected Annual Assessment FY 18-19	\$426.46
Projected Per Acre Annual Assessment FY 18-19	\$144.07

Zone 160 includes dormant parkway landscaping on SH-371/Cahuilla Rd, which has not yet been installed; the maintenance of which, once installed, will be the responsibility of the property owner. Zone 160 also includes dormant streetlights on SH-371/Cahuilla Rd and Maze Stone Rd; the energy costs are currently the responsibility of the property owner. Should the property owner default on the maintenance of the parkway landscaping or streetlights, L&LMD No. 89-1-C would assume responsibility, and the per acre assessment may increase by \$41,515.30, for the parkway landscaping and \$334.46 for the streetlights (initial payment would be double to cover back payments), adjusted for inflation. At FY 18-19 this aggregate amount would be \$44,259.99, which when added to the current \$144.07 would be a total of \$44,404.06. The Calsense subscription will not go into effect until the parkway landscaping is installed.

**LANDSCAPING AND LIGHTING MAINTENANCE DISTRICT NO. 89-1 CONSOLIDATED
FISCAL YEAR 2018-19
ANNUAL BUDGET
ZONE 161**

Maintenance Improvement	Projected Annual Cost	No. of Acre(s)	Cost Per Acre
Backflow Certification	\$75.00	14.99	\$5.00
Electricity	\$306.00	14.99	\$20.41
Landscaping	\$1,530.00	14.99	\$102.07
Traffic Signal #1246 Cajalco Rd/Wood Rd	\$1,666.95	14.99	\$111.20
Water	\$612.00	14.99	\$40.83
Field Inspection/Management	\$510.00	14.99	\$34.02
Repair and Replacement	\$510.00	14.99	\$34.02
Total Maintenance Improvement Costs	\$5,209.95	Cost Per Acre	\$347.56

Incidental	Projected Annual Cost	No. of Acre(s)	Cost Per Acre
Administrative Costs	\$612.00	14.99	\$40.83
Contingency	\$510.00	14.99	\$34.02
Capital Improvements	\$0.00	14.99	\$0.00
Total Incidental Costs	\$1,122.00	Cost Per Acre	\$74.85

Total Projected Costs \$6,331.95 Cost Per Acre \$422.41

Maximum Annual Assessment FY 18-19 \$6,270.99
Maximum Per Acre Annual Assessment FY 18-19 \$418.34

Projected Annual Assessment FY 18-19 \$6,270.99
Projected Per Acre Annual Assessment FY 18-19 \$418.34

Zone 161 is not yet maintained. Should that status remain the same prior to submission of fixed charges to the County Of Riverside Auditor Controller's Office, the assessment for this zone will not be submitted and therefore not collected.

Traffic Signal #1246 (Cajalco Rd/Wood Rd) was assessed at 28% of the total maintenance cost for the County at the time of annexation (\$5,500). This signal is 100% owned and maintained by the County. Percentages were based on how much the developments within Zone 161 boundaries would impact the traffic at this intersection.

Zone 161 also includes a future median on Cajalco Rd, which when completed may increase the per acre assessment by \$65.06, adjusted for inflation. At FY 18-19 this amount would be \$74.72, which when added to the current \$418.34 would be a total of \$493.0641.

**LANDSCAPING AND LIGHTING MAINTENANCE DISTRICT NO. 89-1 CONSOLIDATED
FISCAL YEAR 2018-19
ANNUAL BUDGET
ZONE 162**

Maintenance Improvement	Projected Annual Cost	No. of Parcel(s)	Cost Per Parcel
Stormwater Runoff Catch Basin Filters	\$5,845.14	249	\$23.47
Traffic Signal #1336 Pourroy Rd/Encanto Rd/Browni	\$675.71	249	\$2.71
Traffic Signal #1337 Pourroy Rd/Promontory Pkwy	\$1,081.13	249	\$4.34
Field Inspection/Management	\$3,570.00	249	\$14.34
Repair and Replacement	\$3,621.00	249	\$14.54
Total Maintenance Improvement Costs	\$14,792.98	Cost Per Parcel	\$59.41

Incidental	Projected Annual Cost	No. of Parcel(s)	Cost Per Parcel
Administrative Costs	\$2,244.00	249	\$9.01
Contingency	\$918.00	249	\$3.69
Capital Improvements	\$0.00	249	\$0.00
Total Incidental Costs	\$3,162.00	Cost Per Parcel	\$12.70

Total Projected Costs \$17,954.98 Cost Per Parcel \$72.11

Maximum Annual Assessment FY 18-19 \$29,183.07
Maximum Per Parcel Annual Assessment FY 18-19 \$117.20

Projected Annual Assessment FY 18-19 \$17,954.98
Projected Per Parcel Annual Assessment FY 18-19 \$72.11

Traffic Signal #1336 was assessed at 10% of the total maintenance cost for the County at the time of the annexation (\$5,500). Traffic Signal #1337 was assessed at 16% of the total maintenance cost for the County at the time of annexation (\$5,500). These signals are 100% owned and maintained by the County. Percentages were based on how much the developments within Zone 162 boundaries would impact the traffic at this intersection.

**LANDSCAPING AND LIGHTING MAINTENANCE DISTRICT NO. 89-1 CONSOLIDATED
FISCAL YEAR 2018-19
ANNUAL BUDGET
ZONE 164**

Maintenance Improvement	Projected Annual Cost	No. of Acre(s)	Cost Per Acre
Field Inspection/Management	\$306.00	20.35	\$15.04
Infiltration Trench	\$816.00	20.35	\$40.10
Total Maintenance Improvement Costs	\$1,122.00	Cost Per Acre	\$55.14

Incidental	Projected Annual Cost	No. of Acre(s)	Cost Per Acre
Administrative Costs	\$612.00	20.35	\$30.07
Contingency	\$408.00	20.35	\$20.05
Capital Improvements	\$0.00	20.35	\$0.00
Total Incidental Costs	\$1,020.00	Cost Per Acre	\$50.12

Total Projected Costs \$2,142.00 Cost Per Acre \$105.26

Maximum Annual Assessment FY 18-19 \$2,129.28
Maximum Per Acre Annual Assessment FY 18-19 \$104.63

Projected Annual Assessment FY 18-19 \$2,129.28
Projected Per Acre Annual Assessment FY 18-19 \$104.63

**LANDSCAPING AND LIGHTING MAINTENANCE DISTRICT NO. 89-1 CONSOLIDATED
FISCAL YEAR 2018-19
ANNUAL BUDGET
ZONE 166**

Maintenance Improvement	Projected Annual Cost	No. of Acre(s)	Cost Per Acre
Streetlights	\$180.98	1.46	\$123.96
Total Maintenance Improvement Costs	\$180.98	Cost Per Acre	\$123.96

Incidental	Projected Annual Cost	No. of Acre(s)	Cost Per Acre
Administrative Costs	\$204.00	1.46	\$139.73
Contingency	\$0.00	1.46	\$0.00
Capital Improvements	\$0.00	1.46	\$0.00
Total Incidental Costs	\$204.00	Cost Per Acre	\$139.73

Total Projected Costs \$384.98 Cost Per Acre \$263.68

Maximum Annual Assessment FY 18-19 \$525.36
Maximum Per Acre Annual Assessment FY 18-19 \$359.83

Projected Annual Assessment FY 18-19 \$384.98
Projected Per Acre Annual Assessment FY 18-19 \$263.68

Zone 166 includes future median landscaping on Harrison St, which when completed may increase the per acre maximum assessment by \$1,361.64, adjusted for inflation. At FY 18-19 this amount would be \$1,533.42, which when added to the current \$359.83 would be a total of \$1,893.25.

**LANDSCAPING AND LIGHTING MAINTENANCE DISTRICT NO. 89-1 CONSOLIDATED
FISCAL YEAR 2018-19
ANNUAL BUDGET
ZONE 168**

	Projected Annual Cost	No. of Parcel(s)	Cost Per Parcel
Maintenance Improvement			
Stormwater Runoff Catch Basin Filters	\$10,638.30	261	\$40.76
Field Inspection/Management	\$2,550.00	261	\$9.77
Repair and Replacement	\$3,060.00	261	\$11.72
Total Maintenance Improvement Costs	\$16,248.30	Cost Per Parcel	\$62.25

	Projected Annual Cost	No. of Parcel(s)	Cost Per Parcel
Incidental			
Administrative Costs	\$2,550.00	261	\$9.77
Contingency	\$1,836.00	261	\$7.03
Capital Improvements	\$0.00	261	\$0.00
Total Incidental Costs	\$4,386.00	Cost Per Parcel	\$16.80

Total Projected Costs \$20,634.30 Cost Per Parcel \$79.06

Maximum Annual Assessment FY 18-19 \$17,582.50
Maximum Per Parcel Annual Assessment FY 18-19 \$67.37

Projected Annual Assessment FY 18-19 \$17,582.50
Projected Per Parcel Annual Assessment FY 18-19 \$67.37

**LANDSCAPING AND LIGHTING MAINTENANCE DISTRICT NO. 89-1 CONSOLIDATED
FISCAL YEAR 2018-19
ANNUAL BUDGET
ZONE 171**

	Projected Annual Cost	No. of Acre(s)	Cost Per Acre
Maintenance Improvement			
Landscaping	\$6,630.00	4.63	\$1,431.97
Field Inspection/Management	\$510.00	4.63	\$110.15
Repair and Replacement	\$1,020.00	4.63	\$220.30
Total Maintenance Improvement Costs	\$8,160.00	Cost Per Acre	\$1,762.42

	Projected Annual Cost	No. of Acre(s)	Cost Per Acre
Incidental			
Administrative Costs	\$1,122.00	4.63	\$242.33
Contingency	\$1,020.00	4.63	\$220.30
Capital Improvements	\$0.00	4.63	\$0.00
Total Incidental Costs	\$2,142.00	Cost Per Acre	\$462.64

Total Projected Costs \$10,302.00 Cost Per Acre \$2,225.05

Maximum Annual Assessment FY 18-19 \$10,220.63
Maximum Per Acre Annual Assessment FY 18-19 \$2,207.48

Projected Annual Assessment FY 18-19 \$10,220.63
Projected Per Acre Annual Assessment FY 18-19 \$2,207.48

Zone 171 is a dormant zone which includes parkway landscaping on SH-79/Winchester Rd, the maintenance of which is currently the responsibility of the property owner. Should the property owner default on the maintenance, L&LMD No. 89-1-C would assume responsibility, and per acre assessment for maintenance of the parkway would become active.

**LANDSCAPING AND LIGHTING MAINTENANCE DISTRICT NO. 89-1 CONSOLIDATED
FISCAL YEAR 2018-19
ANNUAL BUDGET
ZONE 172**

Maintenance Improvement	Projected Annual Cost	No. of Parcel(s)	Cost Per Parcel
Stormwater Runoff Catch Basin Filters	\$31,914.89	502	\$63.58
Traffic Signal #1515 Briggs Rd/Pat Rd	\$1,518.11	502	\$3.02
Traffic Signal #1513 Briggs Rd/Baxter Rd	\$1,518.11	502	\$3.02
Traffic Signal #1514 Briggs Rd/Prickly Pear Way	\$5,768.82	502	\$11.49
Field Inspection/Management	\$10,200.00	502	\$20.32
Repair and Replacement	\$7,650.00	502	\$15.24
Total Maintenance Improvement Costs	\$58,569.93	Cost Per Parcel	\$116.67

Incidental	Projected Annual Cost	No. of Parcel(s)	Cost Per Parcel
Administrative Costs	\$5,610.00	502	\$11.18
Contingency	\$5,100.00	502	\$10.16
Capital Improvements	\$0.00	502	\$0.00
Total Incidental Costs	\$10,710.00	Cost Per Parcel	\$21.33

Total Projected Costs \$69,279.93 Cost Per Parcel \$138.01

Maximum Annual Assessment FY 18-19 \$52,322.10
Maximum Per Parcel Annual Assessment FY 18-19 \$104.23

Projected Annual Assessment FY 18-19 \$52,322.10
Projected Per Parcel Annual Assessment FY 18-19 \$104.23

Traffic Signal #1513 was assessed at 25% of the total maintenance cost at the time of annexation (\$5,500).
Traffic Signal #1514 was assessed at 95% of the total maintenance cost at the time of annexation (\$5,500).
Traffic Signal #1515 was assessed at 25% of the total maintenance cost at the time of annexation (\$5,500). All three signals are 100% owned and maintained by the County. Percentages were based on how much the developments within Zone 172 boundaries would impact the traffic at these intersections.

**LANDSCAPING AND LIGHTING MAINTENANCE DISTRICT NO. 89-1 CONSOLIDATED
FISCAL YEAR 2018-19
ANNUAL BUDGET
ZONE 174**

Maintenance Improvement	Projected Annual Cost	No. of Acre(s)	Cost Per Acre
Streetlights	\$5,100.00	61.32	\$83.17
Traffic Signal #1571 Harvill Ave/Oleander Ave	\$1,518.11	61.32	\$24.76
Traffic Signal #1570 Harley Knox Blvd/Harvill Ave	\$3,643.47	61.32	\$59.42
Total Maintenance Improvement Costs	\$10,261.58	Cost Per Acre	\$167.34

Incidental	Projected Annual Cost	No. of Acre(s)	Cost Per Acre
Administrative Costs	\$3,060.00	61.32	\$49.90
Contingency	\$3,060.00	61.32	\$49.90
Total Incidental Costs	\$6,120.00	Cost Per Acre	\$99.80

Total Projected Costs \$16,381.58 Cost Per Acre \$267.15

Maximum Annual Assessment FY 18-19 \$16,245.99
Maximum Per Acre Annual Assessment FY 18-19 \$264.94

Projected Annual Assessment FY 18-19 \$16,245.99
Projected Per Acre Annual Assessment FY 18-19 \$264.94

Traffic Signal #1570 was assessed at 60% of the total maintenance cost at the time of annexation (\$5,500).
Traffic Signal #1571 was assessed at 25% of the total maintenance cost at the time of annexation (\$5,500).
Both signals are 100% owned and maintained by the County. Percentages were based on how much the developments within Zone 174 boundaries would impact the traffic at these intersections.

**LANDSCAPING AND LIGHTING MAINTENANCE DISTRICT NO. 89-1 CONSOLIDATED
FISCAL YEAR 2018-19
ANNUAL BUDGET
ZONE 175**

Maintenance Improvement	Projected Annual Cost	No. of Parcel(s)	Cost Per Parcel
Traffic Signal Seminole Dr/Millard Pass	\$2,083.68	1	\$2,083.68
Traffic Signal Seminole Dr/Millard Pass	\$2,083.68	1	\$2,083.68
Total Maintenance Improvement Costs	\$4,167.36	Cost Per Parcel	\$4,167.36

Incidental	Projected Annual Cost	No. of Parcel(s)	Cost Per Parcel
Administrative Costs	\$510.00	1	\$510.00
Contingency	\$0.00	1	\$0.00
Total Incidental Costs	\$510.00	Cost Per Parcel	\$510.00

Total Projected Costs	\$4,677.36	Cost Per Parcel	\$4,677.36
------------------------------	-------------------	------------------------	-------------------

Maximum Annual Assessment FY 18-19	\$4,375.72
Maximum Per Parcel Annual Assessment FY 18-19	\$4,375.72

Projected Annual Assessment FY 18-19	\$4,375.72
Projected Per Parcel Annual Assessment FY 18-19	\$4,375.72

**LANDSCAPING AND LIGHTING MAINTENANCE DISTRICT NO. 89-1 CONSOLIDATED
FISCAL YEAR 2018-19
ANNUAL BUDGET
ZONE 180**

Maintenance Improvement	Projected Annual Cost	No. of Parcel(s)	Cost Per Parcel
Streetlights	\$1,659.37	2	\$829.68
Traffic Signal Adjustment for Traffic Signal not yet in	(\$595.34)	2	(\$297.67)
Traffic Signal #1536 Harvill Ave/Markham St	\$595.34	2	\$297.67
Total Maintenance Improvement Costs	\$1,659.37	Cost Per Parcel	\$829.68

Incidental	Projected Annual Cost	No. of Parcel(s)	Cost Per Parcel
Administrative Costs	\$255.00	2	\$127.50
Contingency	\$153.00	2	\$76.50
Total Incidental Costs	\$408.00	Cost Per Parcel	\$204.00

Total Projected Costs \$2,067.37 Cost Per Parcel \$1,033.68

Maximum Annual Assessment FY 18-19 \$2,503.61
Maximum Per Parcel Annual Assessment FY 18-19 \$1,251.81

Projected Annual Assessment FY 18-19 \$2,067.37
Projected Per Parcel Annual Assessment FY 18-19 \$1,033.68

Traffic Signal #1536 has not yet been installed. Total Maintenance Costs have been decreased for the costs associated with Traffic Signal #1536. Once the Traffic Signal is installed, the Annual Assessment will increase to reflect the costs.

**LANDSCAPING AND LIGHTING MAINTENANCE DISTRICT NO. 89-1 CONSOLIDATED
FISCAL YEAR 2018-19
ANNUAL BUDGET
ZONE 187**

Maintenance Improvement	Projected Annual Cost	No. of Parcel(s)	Cost Per Parcel
Bridge Lights	\$530.40	103	\$5.15
Stormwater Runoff Catch Basin Filters	\$3,556.18	103	\$34.53
Traffic Signal Butterfield Stage Rd/Buena Ventura R	\$2,381.35	103	\$23.12
Traffic Signal Pourroy Rd/Auld Rd	\$1,786.01	103	\$17.34
Field Inspection/Management	\$255.00	103	\$2.48
Repair and Replacement	\$306.00	103	\$2.97
Total Maintenance Improvement Costs	\$8,814.94	Cost Per Parcel	\$85.58

Incidental	Projected Annual Cost	No. of Parcel(s)	Cost Per Parcel
Administrative Costs	\$510.00	103	\$4.95
Contingency	\$510.00	103	\$4.95
Capital Improvements	\$0.00	103	\$0.00
Total Incidental Costs	\$1,020.00	Cost Per Parcel	\$9.90

Total Projected Costs \$9,834.94 Cost Per Parcel \$95.48

Maximum Annual Assessment FY 18-19 \$7,196.95
Maximum Per Parcel Annual Assessment FY 18-19 \$69.87

Projected Annual Assessment FY 18-19 \$7,196.95
Projected Per Parcel Annual Assessment FY 18-19 \$69.87

**LANDSCAPING AND LIGHTING MAINTENANCE DISTRICT NO. 89-1 CONSOLIDATED
FISCAL YEAR 2018-19
ANNUAL BUDGET
ZONE 188**

Maintenance Improvement	Projected Annual Cost	No. of Parcel(s)	Cost Per Parcel
Calsense Subscription & Monitoring	\$189.43	1	\$189.43
Streetlights	\$556.37	1	\$556.37
Total Maintenance Improvement Costs	\$745.80	Cost Per Parcel	\$745.80

Incidental	Projected Annual Cost	No. of Parcel(s)	Cost Per Parcel
Administrative Costs	\$255.00	1	\$255.00
Contingency	\$255.00	1	\$255.00
Capital Improvements	\$0.00	1	\$0.00
Total Incidental Costs	\$510.00	Cost Per Parcel	\$510.00

Total Projected Costs \$1,255.80 Cost Per Parcel \$1,255.80

Maximum Annual Assessment FY 18-19 \$829.15
Maximum Per Parcel Annual Assessment FY 18-19 \$829.15

Projected Annual Assessment FY 18-19 \$829.15
Projected Per Parcel Annual Assessment FY 18-19 \$829.15

Zone 188 also includes services related to parkway landscaping and these services are the responsibility of the property owner and therefore not yet being assessed. Should the property owner default on the maintenance, L&LMD 89-1-C would assume responsibility and assess the property owner for additional costs which may increase the per parcel maximum assessment by \$6,159.67, adjusted for inflation. At FY 18-19 this amount would be \$6,667.76, which when added to the current \$829.15 would be a total of \$7,496.91.

**LANDSCAPING AND LIGHTING MAINTENANCE DISTRICT NO. 89-1 CONSOLIDATED
FISCAL YEAR 2018-19
ANNUAL BUDGET
ZONE 190**

	Projected Annual Cost	No. of Parcel(s)	Cost Per Parcel
Maintenance Improvement			
Stormwater Runoff Catch Basin Filters	\$1,063.83	41	\$25.95
Field Inspection/Management	\$255.00	41	\$6.22
Total Maintenance Improvement Costs	\$1,318.83	Cost Per Parcel	\$32.17

	Projected Annual Cost	No. of Parcel(s)	Cost Per Parcel
Incidental			
Administrative Costs	\$306.00	41	\$7.46
Contingency	\$0.00	41	\$0.00
Total Incidental Costs	\$306.00	Cost Per Parcel	\$7.46

Total Projected Costs \$1,624.83 Cost Per Parcel \$39.63

Maximum Annual Assessment FY 18-19 \$1,044.23
Maximum Per Parcel Annual Assessment FY 18-19 \$24.96

Projected Annual Assessment FY 18-19 \$1,044.23
Projected Per Parcel Annual Assessment FY 18-19 \$24.96

**LANDSCAPING AND LIGHTING MAINTENANCE DISTRICT NO. 89-1 CONSOLIDATED
FISCAL YEAR 2018-19
ANNUAL BUDGET
ZONE 191**

Maintenance Improvement	Projected Annual Cost	No. of Acre(s)	Cost Per Acre
Stormwater Runoff Catch Basin Filters	\$4,648.60	55.96	\$83.07
Streetlights	\$6,569.56	55.96	\$117.40
Traffic Signal Industry Way/Auld Rd	\$1,167.33	55.96	\$20.86
Traffic Signal Leon Rd/Auld Rd	\$1,634.32	55.96	\$29.21
Field Inspection/Management	\$1,530.00	55.96	\$27.34
Total Maintenance Improvement Costs	\$15,549.81	Cost Per Acre	\$277.87

Incidental	Projected Annual Cost	No. of Acre(s)	Cost Per Acre
Administrative Costs	\$1,428.00	55.96	\$25.52
Contingency 10%	\$510.00	55.96	\$9.11
Total Incidental Costs	\$1,938.00	Cost Per Acre	\$34.63

Total Projected Costs \$17,487.81 Cost Per Acre \$312.51

Maximum Annual Assessment FY 18-19 \$15,024.45
Maximum Per Acre Annual Assessment FY 18-19 \$268.49

Projected Annual Assessment FY 18-19 \$15,024.45
Projected Per Acre Annual Assessment FY 18-19 \$268.49

**LANDSCAPING AND LIGHTING MAINTENANCE DISTRICT NO. 89-1 CONSOLIDATED
FISCAL YEAR 2018-19
ANNUAL BUDGET
ZONE 192**

	Projected Annual Cost	No. of Acre(s)	Cost Per Acre
Maintenance Improvement			
Streetlights	\$666.00	4.63	\$143.84
Traffic Signal Van Buren Blvd/Washington St	\$875.50	4.63	\$189.09
Total Maintenance Improvement Costs	\$1,541.50	Cost Per Acre	\$332.94

	Projected Annual Cost	No. of Acre(s)	Cost Per Acre
Incidental			
Administrative Costs	\$306.00	4.63	\$66.09
Contingency 10%	\$204.00	4.63	\$44.06
Total Incidental Costs	\$510.00	Cost Per Acre	\$110.15

Total Projected Costs \$2,051.50 Cost Per Acre \$443.09

Maximum Annual Assessment FY 18-19 \$2,019.40
Maximum Per Acre Annual Assessment FY 18-19 \$436.16

Projected Annual Assessment FY 18-19 \$2,019.40
Projected Per Acre Annual Assessment FY 18-19 \$436.16

**LANDSCAPING AND LIGHTING MAINTENANCE DISTRICT NO. 89-1 CONSOLIDATED
FISCAL YEAR 2018-19
ANNUAL BUDGET
ZONE 193**

Maintenance Improvement	Projected Annual Cost	No. of Acre(s)	Cost Per Acre
Stormwater Runoff Catch Basin Filters	\$3,486.45	100.56	\$34.67
Streetlights	\$2,139.40	100.56	\$21.27
Streetlights	\$1,394.43	100.56	\$13.87
Traffic Signal Harvill Ave/A Street	\$875.50	100.56	\$8.71
Field Inspection/Management	\$557.13	100.56	\$5.54
Total Maintenance Improvement Costs	\$8,452.90	Cost Per Acre	\$84.06

Incidental	Projected Annual Cost	No. of Acre(s)	Cost Per Acre
Administrative Costs	\$1,020.00	100.56	\$10.14
Contingency	\$714.00	100.56	\$7.10
Total Incidental Costs	\$1,734.00	Cost Per Acre	\$17.24

Total Projected Costs \$10,186.90 Cost Per Acre \$101.30

Maximum Annual Assessment FY 18-19 \$8,216.98
Maximum Per Acre Annual Assessment FY 18-19 \$81.71

Projected Annual Assessment FY 18-19 \$8,216.98
Projected Per Acre Annual Assessment FY 18-19 \$81.71

Zone 193 is not yet maintained. Should that status remain the same prior to submission of fixed charges to the County of Riverside Auditor-Controller's Office, the assessment for 18 parcels will not be submitted and therefore not collected.

**LANDSCAPING AND LIGHTING MAINTENANCE DISTRICT NO. 89-1 CONSOLIDATED
FISCAL YEAR 2018-19
ANNUAL BUDGET
ZONE 195**

Maintenance Improvement	Projected Annual Cost	No. of Parcel(s)	Cost Per Parcel
Landscaping	\$5,931.32	32	\$185.35
Streetlights	\$1,139.24	32	\$35.60
Total Maintenance Improvement Costs	\$7,070.56	Cost Per Parcel	\$220.96

Incidental	Projected Annual Cost	No. of Parcel(s)	Cost Per Parcel
Administrative Costs	\$714.75	32	\$22.34
Contingency	\$498.35	32	\$15.57
Total Incidental Costs	\$1,213.11	Cost Per Parcel	\$37.91

Total Projected Costs	\$8,283.66	Cost Per Parcel	\$258.86
------------------------------	-------------------	------------------------	-----------------

Maximum Annual Assessment FY 18-19	\$8,283.25
Maximum Per Parcel Annual Assessment FY 18-19	\$258.85

Projected Annual Assessment FY 18-19	\$8,283.25
Projected Per Parcel Annual Assessment FY 18-19	\$258.85

APPENDIX B – ASSESSMENT DIAGRAMS

Appendix B – Assessment Diagrams

(begin on the following page)

LANDSCAPING AND LIGHTING MAINTENANCE DISTRICT NO. 89-1 CONSOLIDATED

ZONE 100

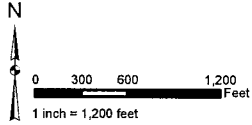
PORTION(S) OF SECTION 31, T.7S., R.1W., SECTION 36, T.7S., R.2W. & SECTION 1, T.8S., R.2W.

TRACT MAP NO. 32982

37 PARCELS



The County of Riverside assumes no warranty or legal responsibility for the information contained on this map. Data and information represented on this map is subject to updates, modifications and may not be complete or appropriate for all purposes. County GIS and other sources should be queried for the most current information. Do not copy or resell this map. Printed by bhahn on 4/1/17



ASSESSMENT DIAGRAM

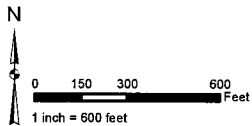


- DENOTES LANDSCAPED AND MAINTAINED PARKWAY
- DENOTES MAINTAINED MULTI-PURPOSE TRAIL
- DENOTES MAINTAINED FOSSIL FILTER
- DENOTES MAINTAINED ROW STREETLIGHT
- DENOTES ZONE BOUNDARY
- DENOTES PARCEL NOT ASSESSED

LANDSCAPING AND LIGHTING MAINTENANCE DISTRICT NO. 89-1 CONSOLIDATED
ZONE 103
 PORTION(S) OF SECTION 10, T6.S., R.5W.
 TRACT MAP NO. 32585
 136 PARCELS



The County of Riverside assumes no warranty or legal responsibility for the information contained on this map. Data and information represented on this map is subject to updates, modifications and may not be complete or appropriate for all purposes. County GIS and other sources should be queried for the most current information. Do not copy or resell this map. Printed by bhahn on 4/1/17



ASSESSMENT DIAGRAM

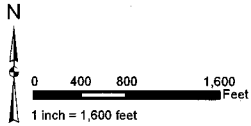


- DENOTES LANDSCAPED AND MAINTAINED PARKWAY
- DENOTES MAINTAINED GRAFFITI ABATEMENT
- DENOTES ZONE BOUNDARY

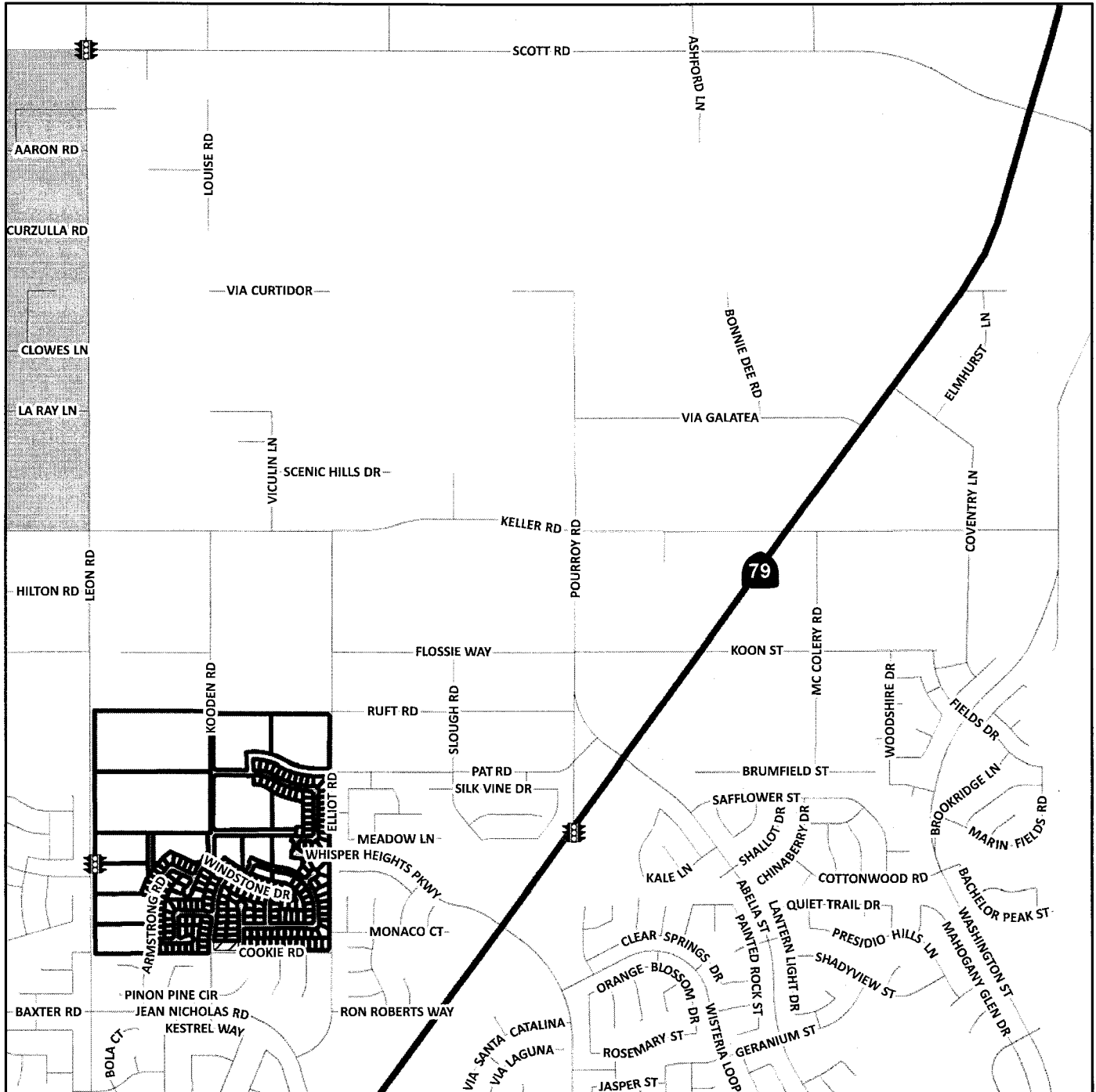
LANDSCAPING AND LIGHTING MAINTENANCE DISTRICT NO. 89-1 CONSOLIDATED
ZONE 109
 PORTION(S) OF SECTION 29, T.6S., R.2W.
 TRACT MAP NO. 32185
 426 PARCELS






The County of Riverside assumes no warranty or legal responsibility for the information contained on this map. Data and information represented on this map is subject to updates, modifications and may not be complete or appropriate for all purposes. County GIS and other sources should be queried for the most current information. Do not copy or resell this map. Printed by bhahn on 4/1/17



ASSESSMENT DIAGRAM

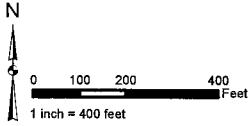


-  DENOTES MAINTAINED TRAFFIC SIGNAL
-  DENOTES ZONE BOUNDARY
-  DENOTES PARCEL NOT ASSESSED

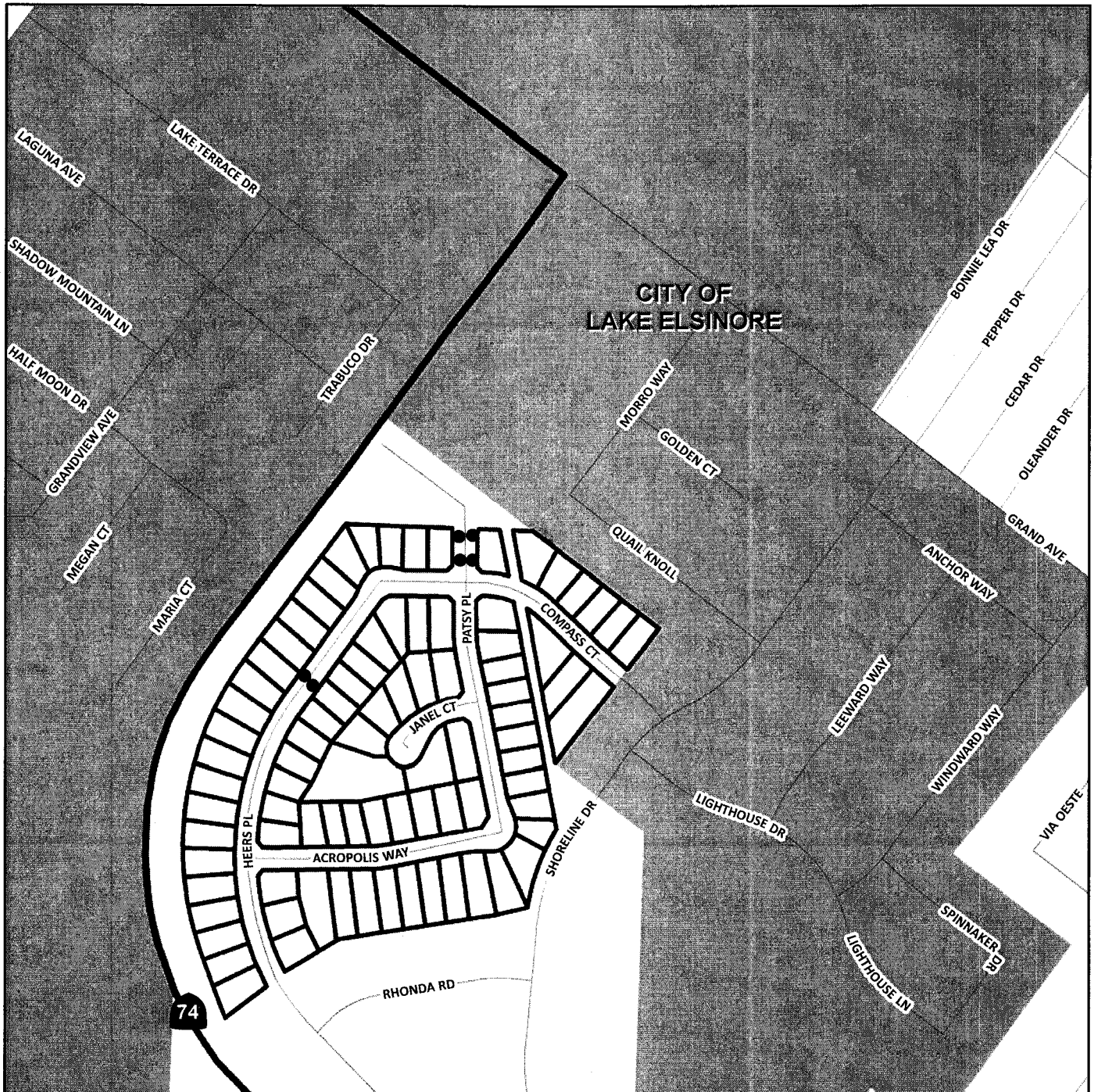
LANDSCAPING AND LIGHTING MAINTENANCE DISTRICT NO. 89-1 CONSOLIDATED
ZONE 110
 PORTION(S) OF SECTION 14, T.6S., R.5W.
 TRACT MAP NO. 22626-1
 85 PARCELS



The County of Riverside assumes no warranty or legal responsibility for the information contained on this map. Data and information represented on this map is subject to updates, modifications and may not be complete or appropriate for all purposes. County GIS and other sources should be queried for the most current information. Do not copy or resell this map. Printed by bhahn on 4/1/17



ASSESSMENT DIAGRAM

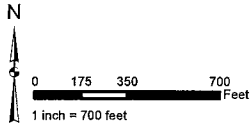


- DENOTES MAINTAINED FOSSIL FILTER
- ▭ DENOTES ZONE BOUNDARY

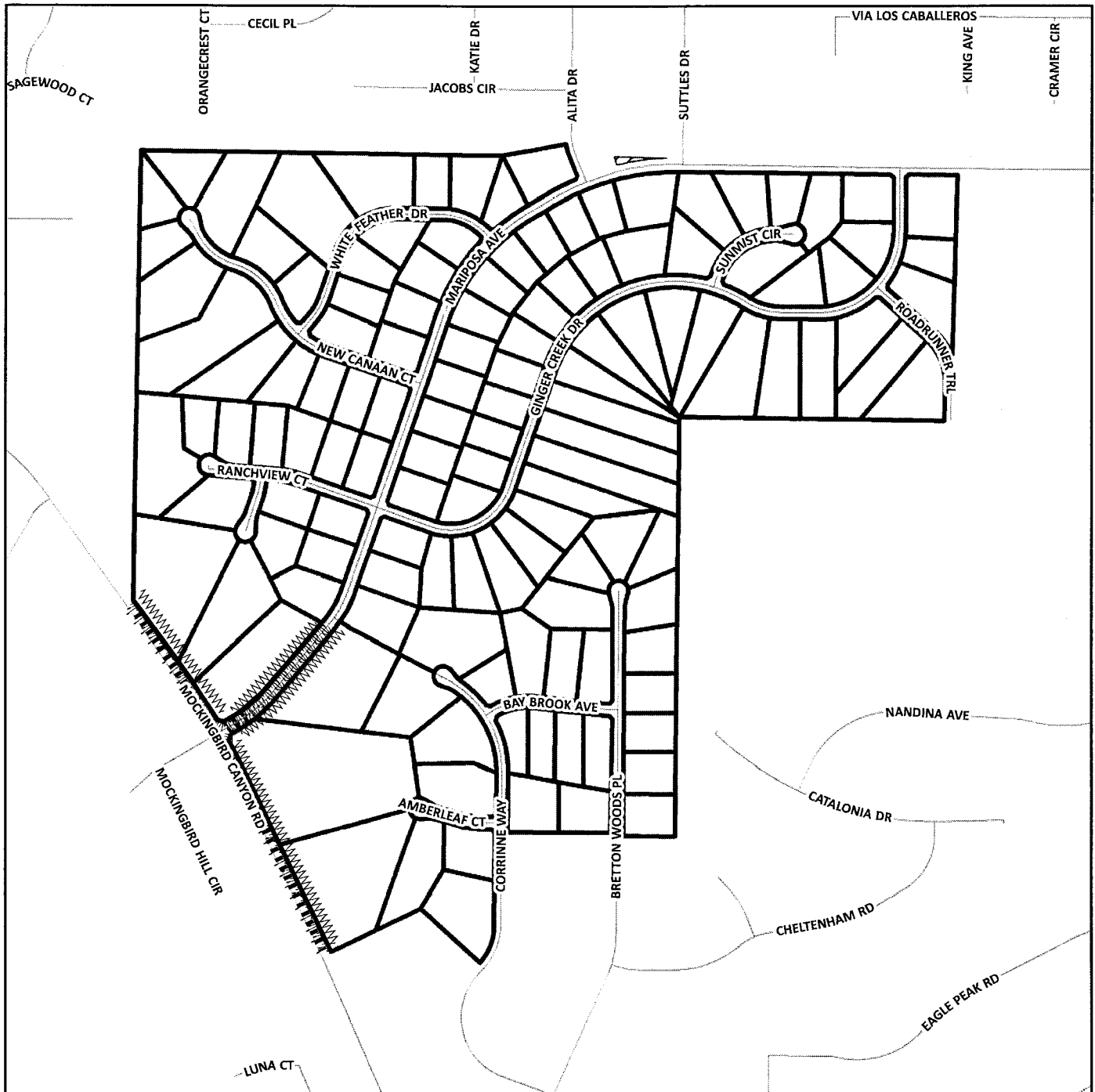
LANDSCAPING AND LIGHTING MAINTENANCE DISTRICT NO. 89-1 CONSOLIDATED
ZONE 112
 PORTION(S) OF SECTION 26 & 35, T.3S., R.5W.
 TRACT MAP NOS. 22100, 22100-2 AND 22100-3
 131 PARCELS



The County of Riverside assumes no warranty or legal responsibility for the information contained on this map. Data and information represented on this map is subject to updates, modifications and may not be complete or appropriate for all purposes. County GIS and other sources should be queried for the most current information. Do not copy or resell this map. Printed by bhahn on 4/1/17



ASSESSMENT DIAGRAM

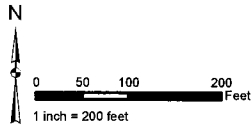


- DENOTES LANDSCAPED AND MAINTAINED PARKWAY
- DENOTES MAINTAINED MULTI-PURPOSE TRAIL
- DENOTES MAINTAINED GRAFFITI ABATEMENT
- DENOTES ZONE BOUNDARY
- DENOTES PARCEL NOT ASSESSED

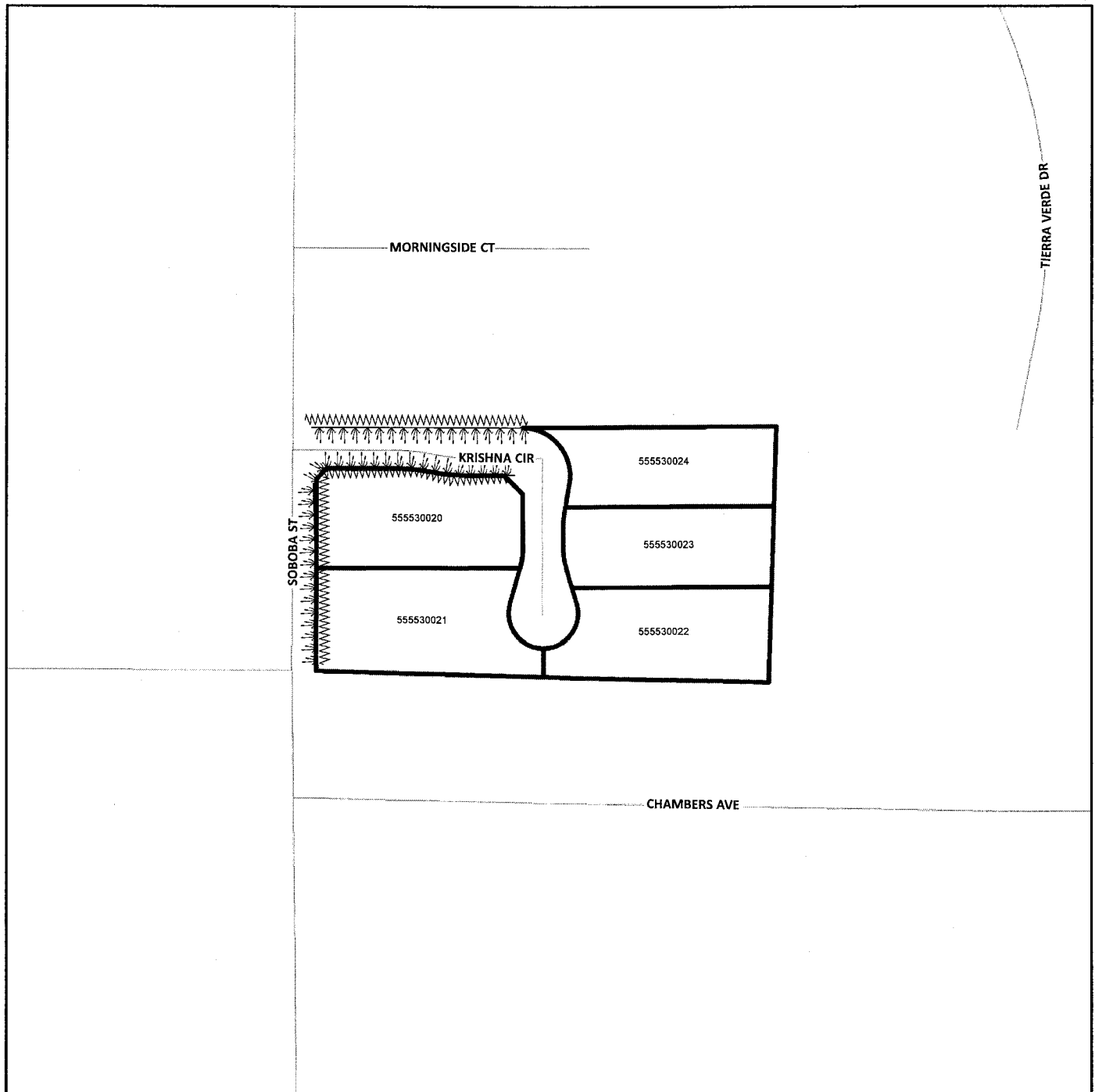
LANDSCAPING AND LIGHTING MAINTENANCE DISTRICT NO. 89-1 CONSOLIDATED
ZONE 119
 PORTION(S) OF SECTION 19, T.5S., R.1E.
 TRACT MAP NO. 33323
 5 PARCELS



The County of Riverside assumes no warranty or legal responsibility for the information contained on this map. Data and information represented on this map is subject to updates, modifications and may not be complete or appropriate for all purposes. County GIS and other sources should be queried for the most current information. Do not copy or resell this map. Printed by bhahn on 4/1/17



ASSESSMENT DIAGRAM

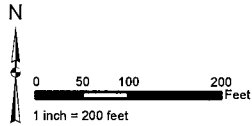


- DENOTES LANDSCAPED AND MAINTAINED PARKWAY
- DENOTES MAINTAINED GRAFFITI ABATEMENT
- DENOTES ZONE BOUNDARY

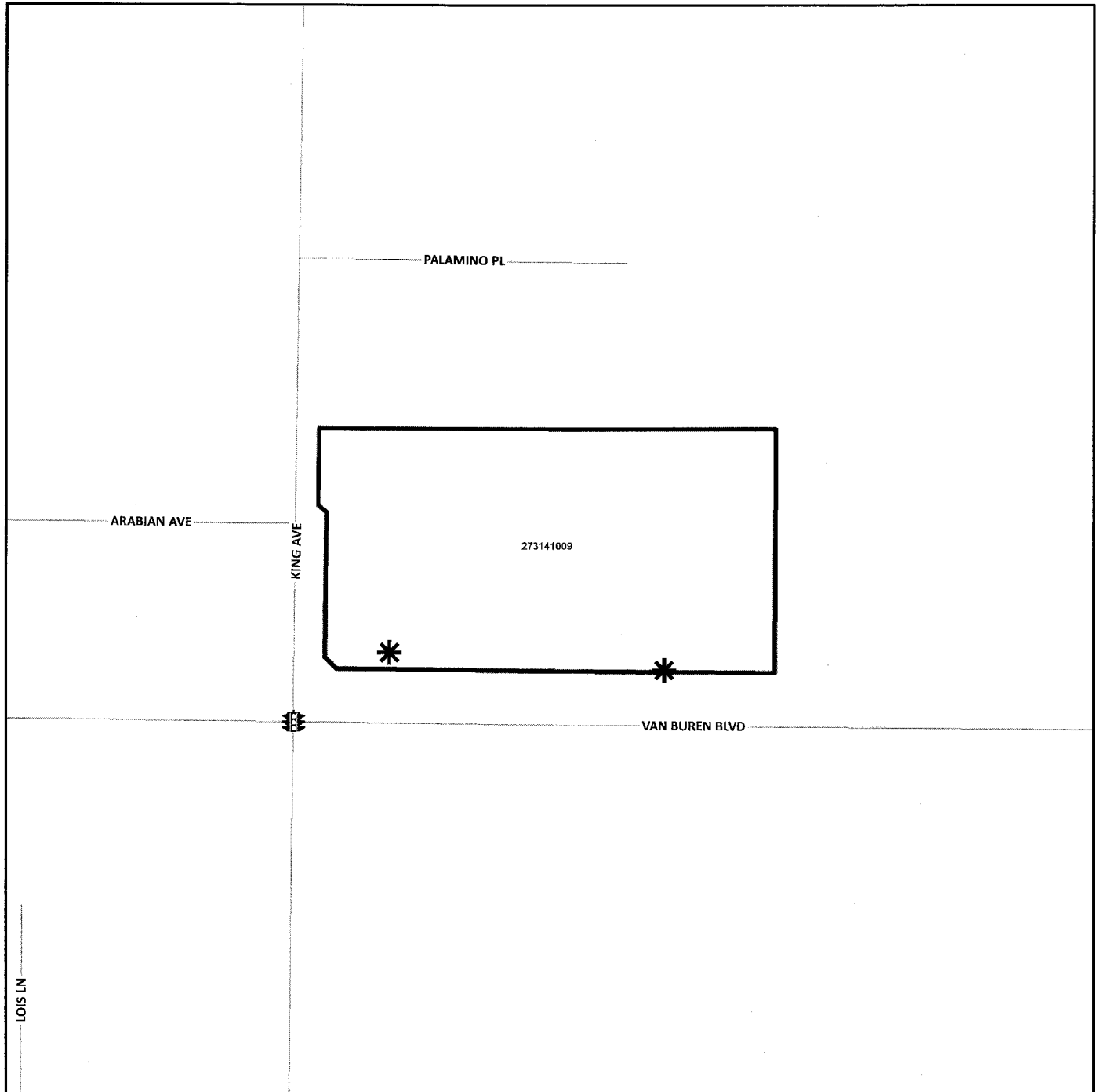
LANDSCAPING AND LIGHTING MAINTENANCE DISTRICT NO. 89-1 CONSOLIDATED
ZONE 123
PORTION(S) OF SECTION 26, T.3S., R.5W.
CONDITIONAL USE PERMIT NO. 03480
1 PARCEL



The County of Riverside assumes no warranty or legal responsibility for the information contained on this map. Data and information represented on this map is subject to updates, modifications and may not be complete or appropriate for all purposes. County GIS and other sources should be queried for the most current information. Do not copy or resell this map. Printed by bhahn on 4/1/17



ASSESSMENT DIAGRAM

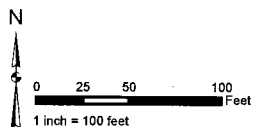


- DENOTES MAINTAINED ROW STREETLIGHT
- DENOTES MAINTAINED TRAFFIC SIGNAL
- DENOTES ZONE BOUNDARY

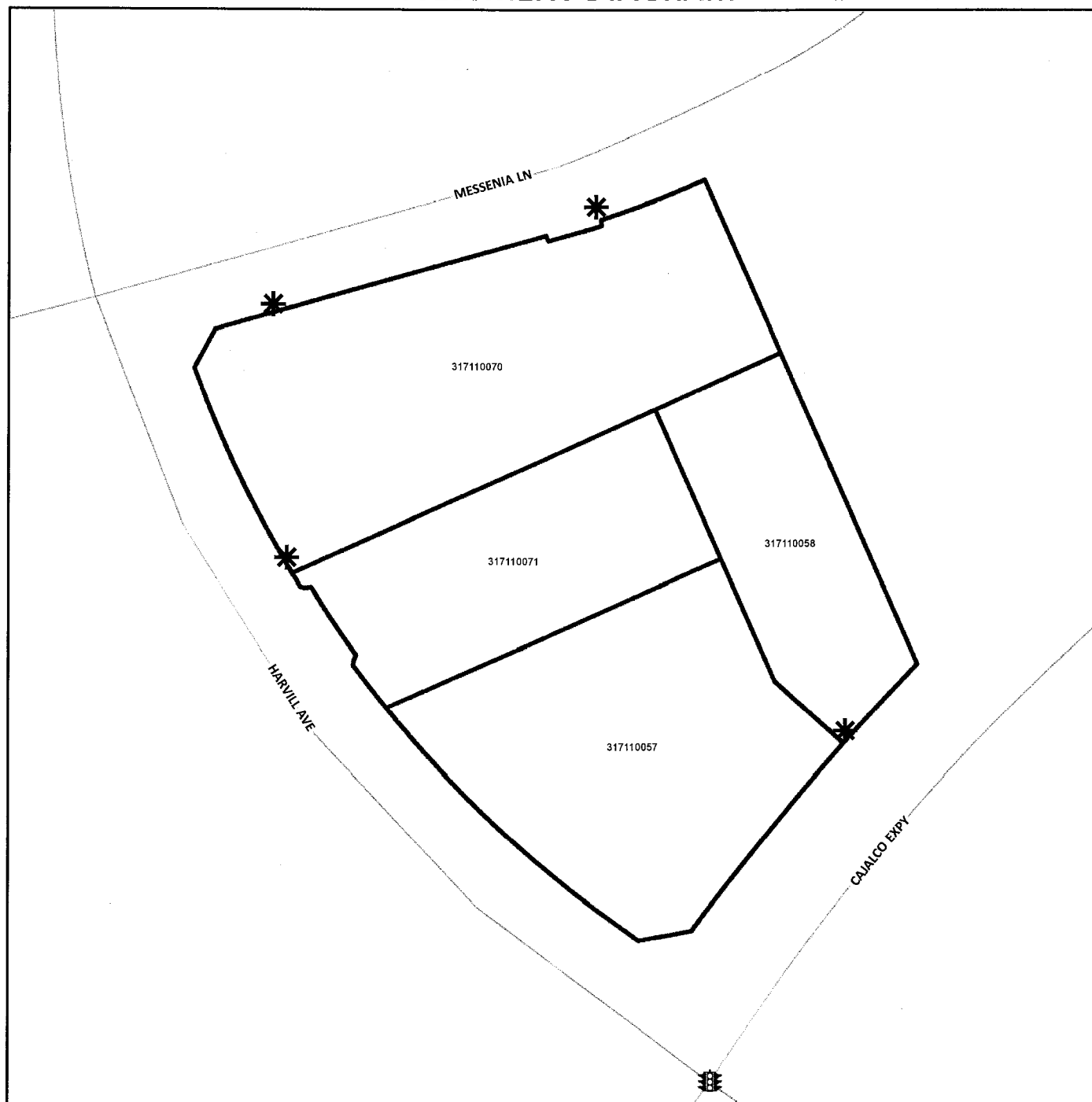
LANDSCAPING AND LIGHTING MAINTENANCE DISTRICT NO. 89-1 CONSOLIDATED
ZONE 124
PORTION(S) OF SECTION 12, T.4S., R.4W.
CONDITIONAL USE PERMIT NO. 03468
4 PARCELS





The County of Riverside assumes no warranty or legal responsibility for the information contained on this map. Data and information represented on this map is subject to updates, modifications and may not be complete or appropriate for all purposes. County GIS and other sources should be queried for the most current information. Do not copy or resell this map. Printed by bhahn on 4/1/17



ASSESSMENT DIAGRAM



- * DENOTES MAINTAINED ROW STREETLIGHT
-  DENOTES MAINTAINED TRAFFIC SIGNAL
-  DENOTES ZONE BOUNDARY

LANDSCAPING AND LIGHTING MAINTENANCE DISTRICT NO. 89-1 CONSOLIDATED

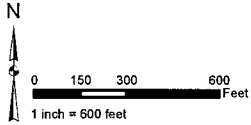
ZONE 135

PORTION(S) OF SECTION 12, T.5S., R.6W.

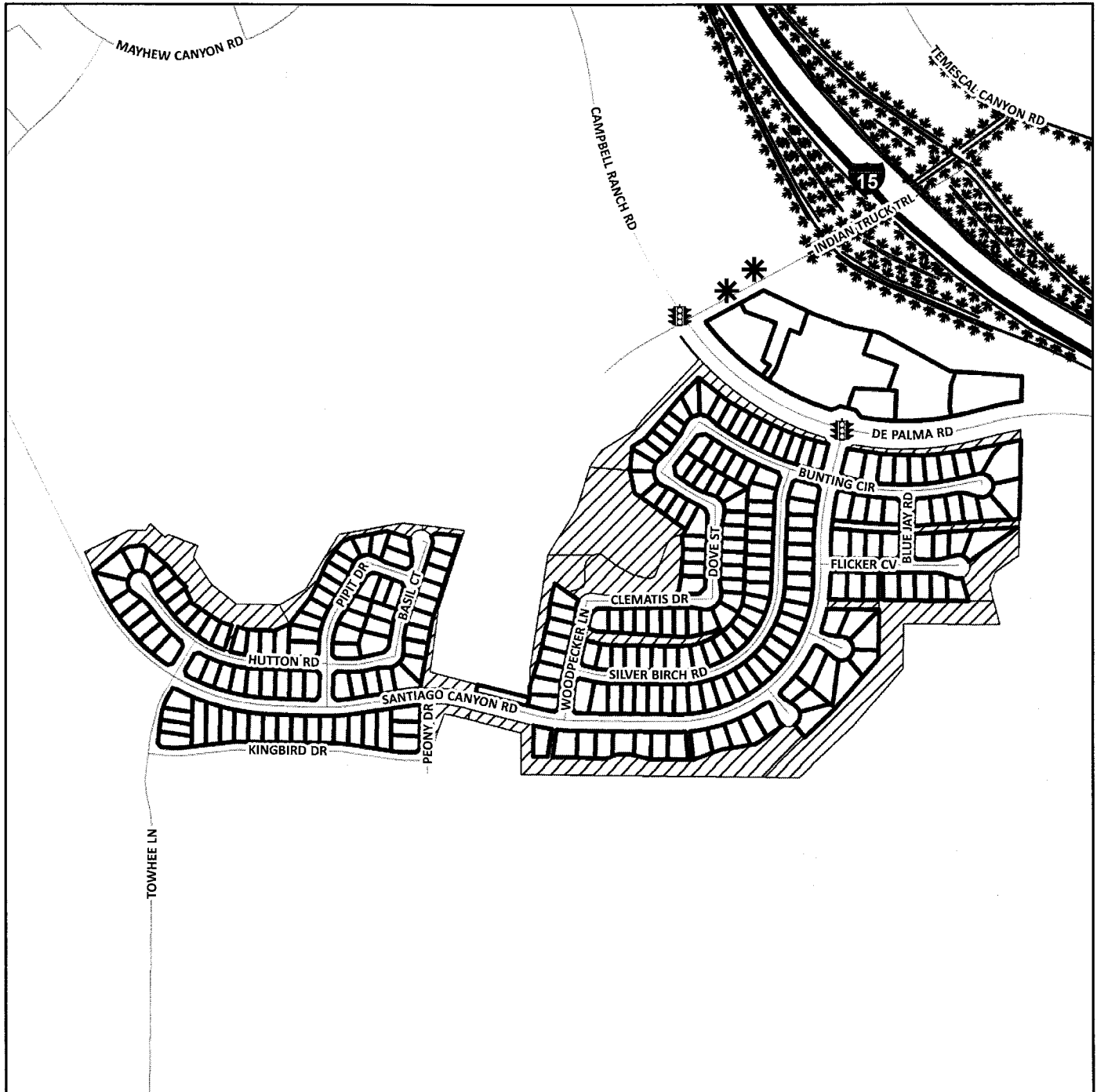
CONDITIONAL USE PERMIT NO. 03472 AND TRACT MAP NOS. 31908, 31908-1 AND 31908-2
261 PARCELS



The County of Riverside assumes no warranty or legal responsibility for the information contained on this map. Data and information represented on this map is subject to updates, modifications and may not be complete or appropriate for all purposes. County GIS and other sources should be queried for the most current information. Do not copy or resell this map. Printed by bhahn on 4/1/17



ASSESSMENT DIAGRAM

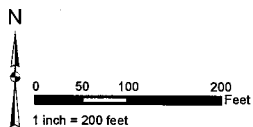


- *** DENOTES FUTURE LANDSCAPED AND MAINTAINED PARKWAY
- * DENOTES MAINTAINED ROW STREETLIGHT
- ⚡ DENOTES MAINTAINED TRAFFIC SIGNAL
- DENOTES ZONE BOUNDARY
- ▨ DENOTES PARCEL NOT ASSESSED

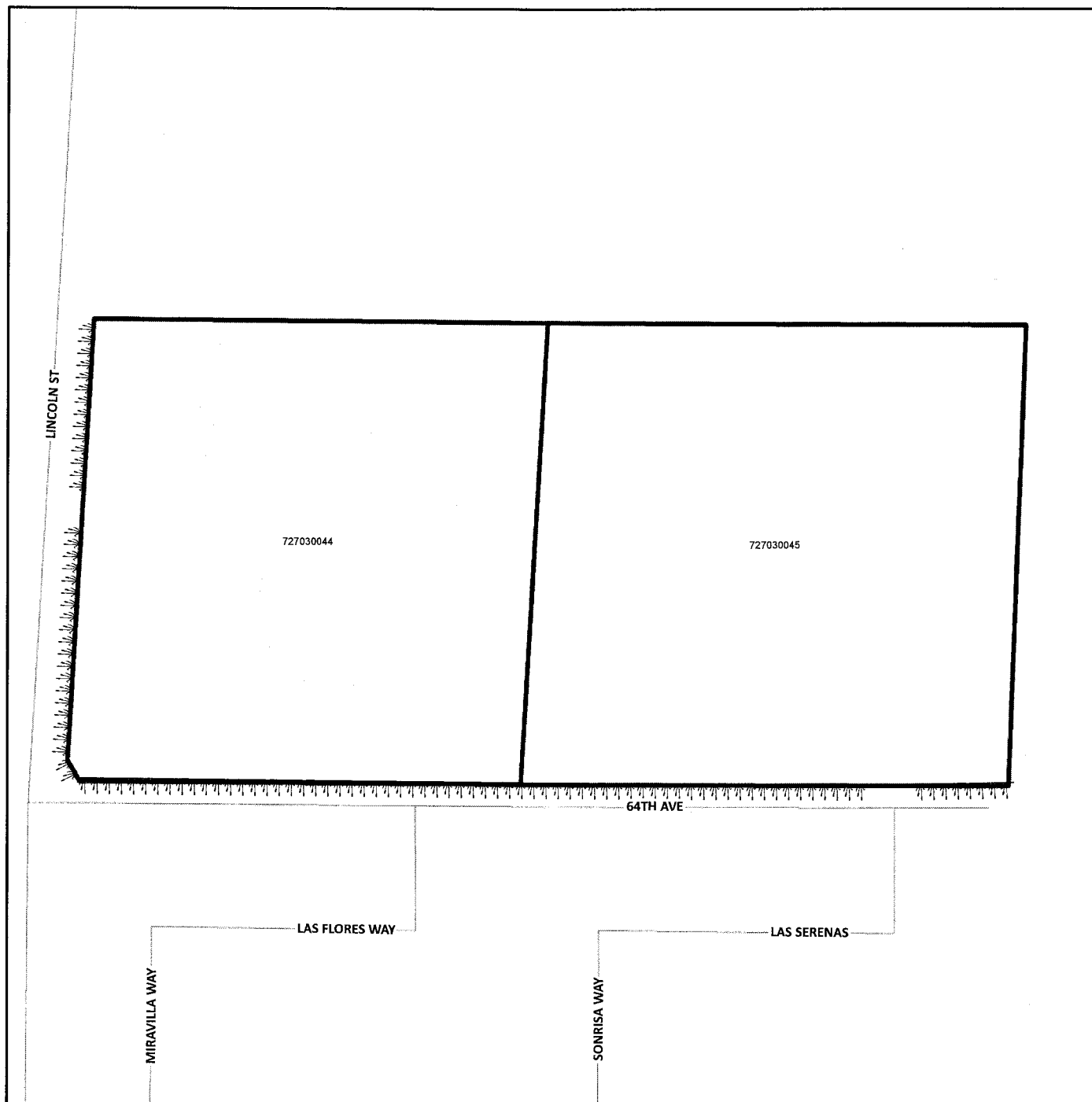
LANDSCAPING AND LIGHTING MAINTENANCE DISTRICT NO. 89-1 CONSOLIDATED
ZONE 138
 PORTION(S) OF SECTION 5, T.7S., R.9E.
 CONDITIONAL USE PERMIT NO. 03500
 2 PARCELS



The County of Riverside assumes no warranty or legal responsibility for the information contained on this map. Data and information represented on this map is subject to updates, modifications and may not be complete or appropriate for all purposes. County GIS and other sources should be queried for the most current information. Do not copy or resell this map. Printed by bhahn on 4/1/17



ASSESSMENT DIAGRAM



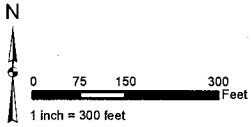
DENOTES LANDSCAPED AND MAINTAINED PARKWAY

DENOTES ZONE BOUNDARY

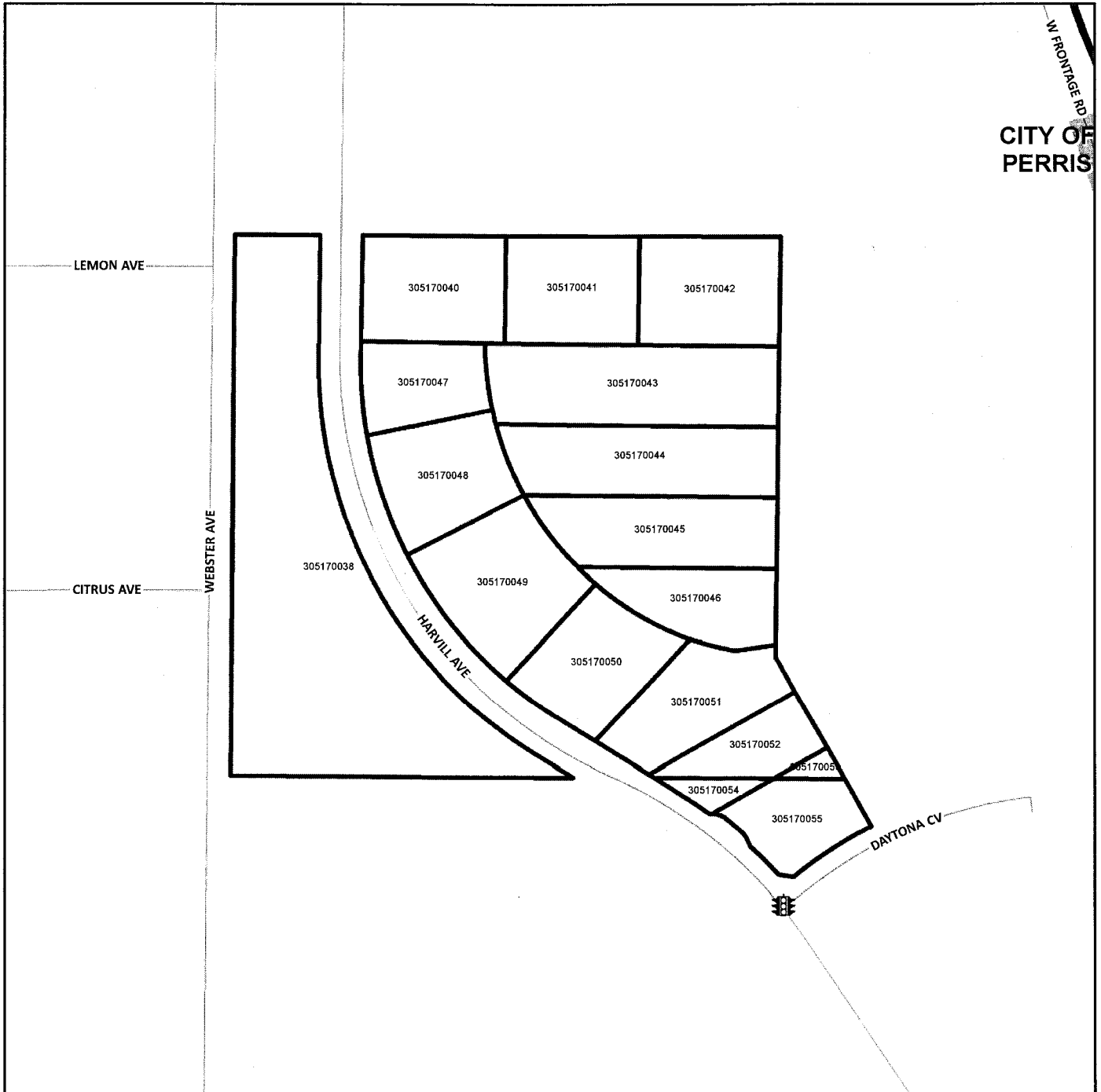
LANDSCAPING AND LIGHTING MAINTENANCE DISTRICT NO. 89-1 CONSOLIDATED
ZONE 145
 PORTION(S) OF SECTION 19, T.4S., R.3W.
 PARCEL MAP NO. 34491
 17 PARCELS



The County of Riverside assumes no warranty or legal responsibility for the information contained on this map. Data and information represented on this map is subject to updates, modifications and may not be complete or appropriate for all purposes. County GIS and other sources should be queried for the most current information. Do not copy or resell this map. Printed by bhahn on 4/1/17



ASSESSMENT DIAGRAM



DENOTES MAINTAINED TRAFFIC SIGNAL

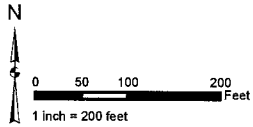


DENOTES ZONE BOUNDARY

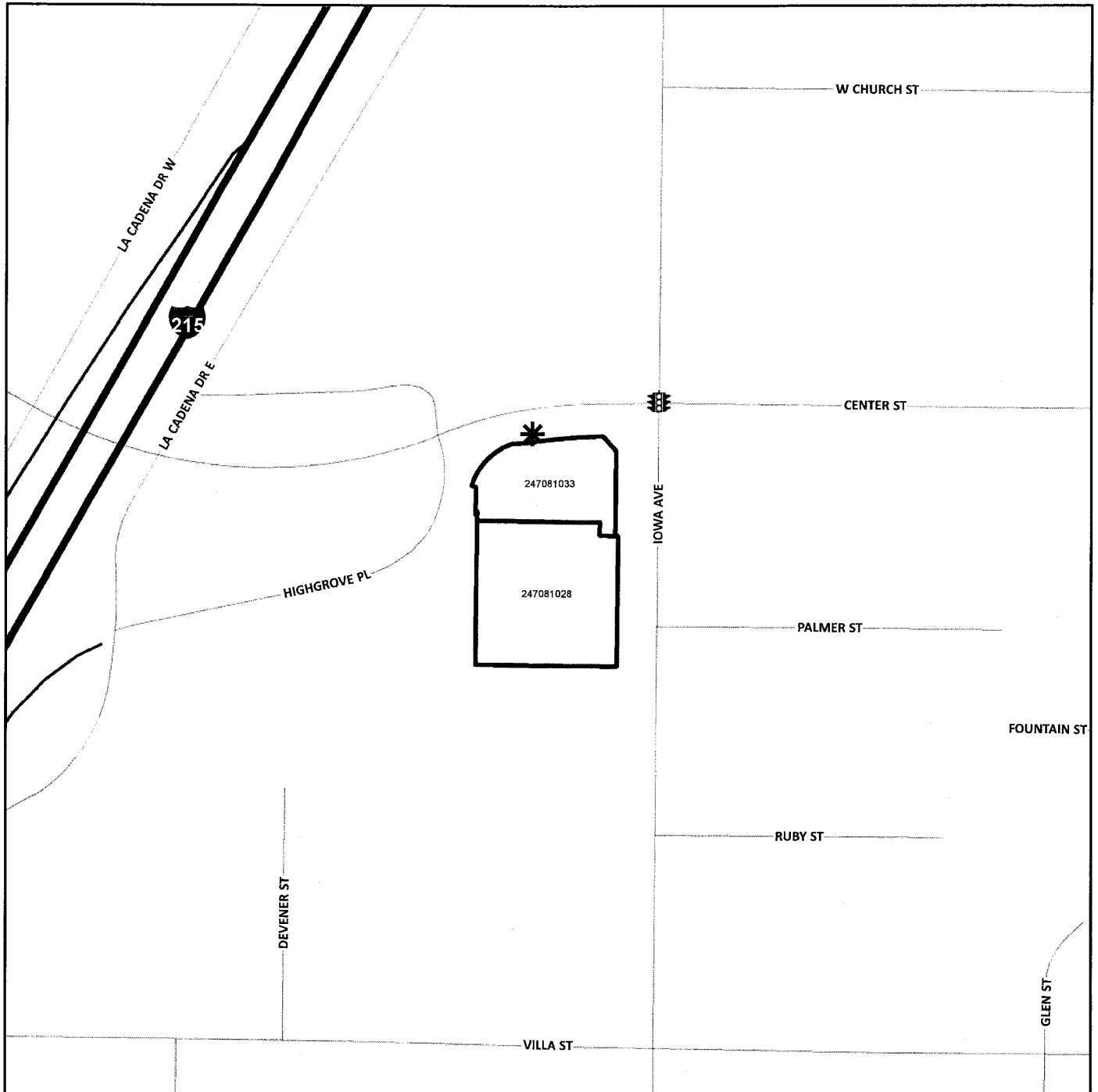
LANDSCAPING AND LIGHTING MAINTENANCE DISTRICT NO. 89-1 CONSOLIDATED
ZONE 146
 PORTION(S) OF SECTION 7, T.2S., R.4W.
 CONDITIONAL USE PERMIT NO. 03577
 2 PARCELS



The County of Riverside assumes no warranty or legal responsibility for the information contained on this map. Data and information represented on this map is subject to updates, modifications and may not be complete or appropriate for all purposes. County GIS and other sources should be queried for the most current information. Do not copy or resell this map. Printed by bhahn on 4/1/17



ASSESSMENT DIAGRAM

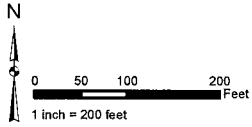


- * DENOTES MAINTAINED ROW STREETLIGHT
- Ⓢ DENOTES MAINTAINED TRAFFIC SIGNAL
- ▭ DENOTES ZONE BOUNDARY

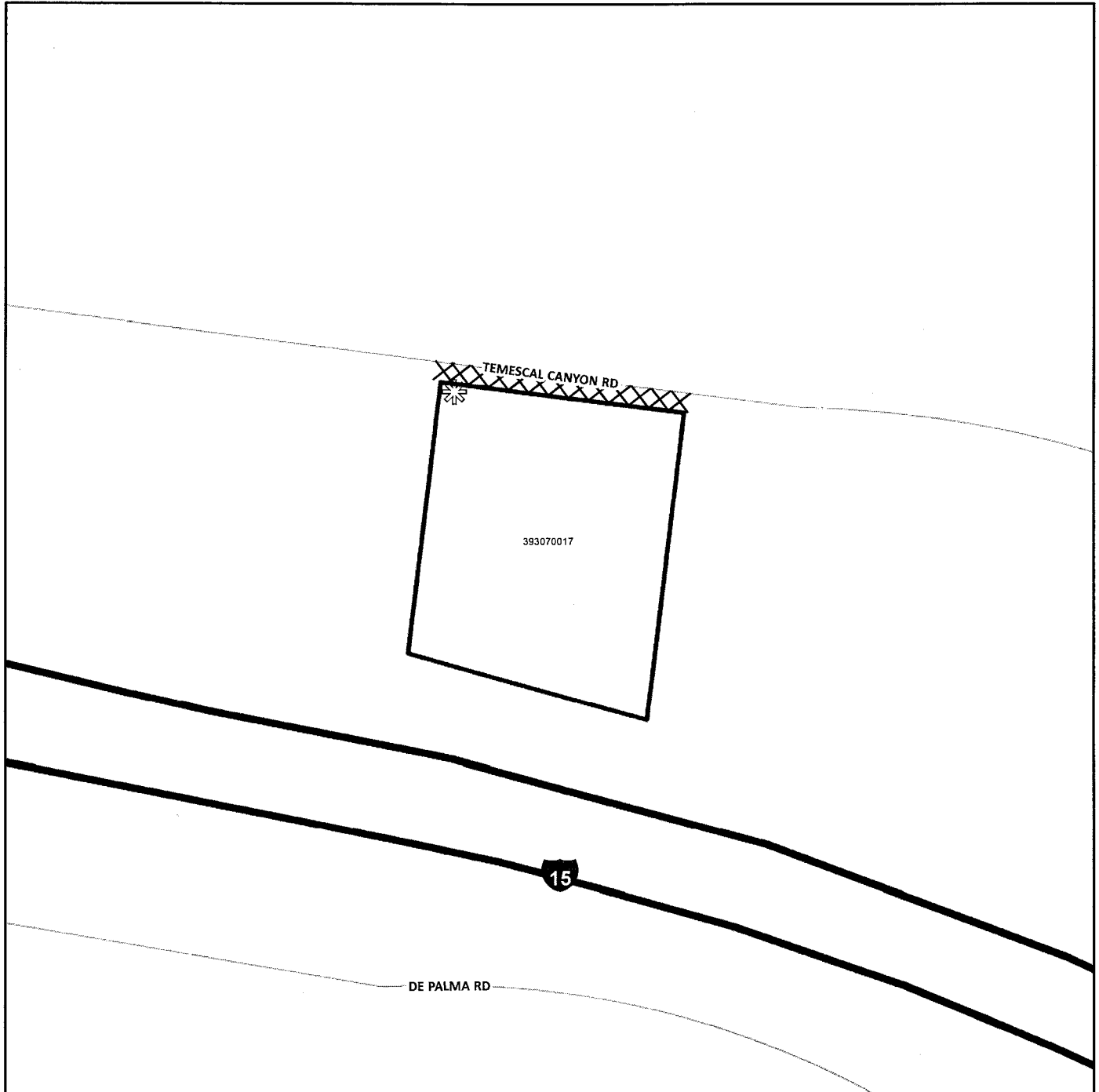
LANDSCAPING AND LIGHTING MAINTENANCE DISTRICT NO. 89-1 CONSOLIDATED
ZONE 148
 PORTION(S) OF SECTION 7, T.5S., R.5W.
 PLOT PLAN NO. 24107
 1 PARCEL



The County of Riverside assumes no warranty or legal responsibility for the information contained on this map. Data and information represented on this map is subject to updates, modifications and may not be complete or appropriate for all purposes. County GIS and other sources should be queried for the most current information. Do not copy or resell this map. Printed by bhahn on 4/1/17



ASSESSMENT DIAGRAM



XXXX DENOTES FUTURE LANDSCAPED AND MAINTAINED MEDIAN



DENOTES FUTURE MAINTAINED ROW STREETLIGHT

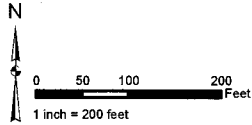


DENOTES ZONE BOUNDARY

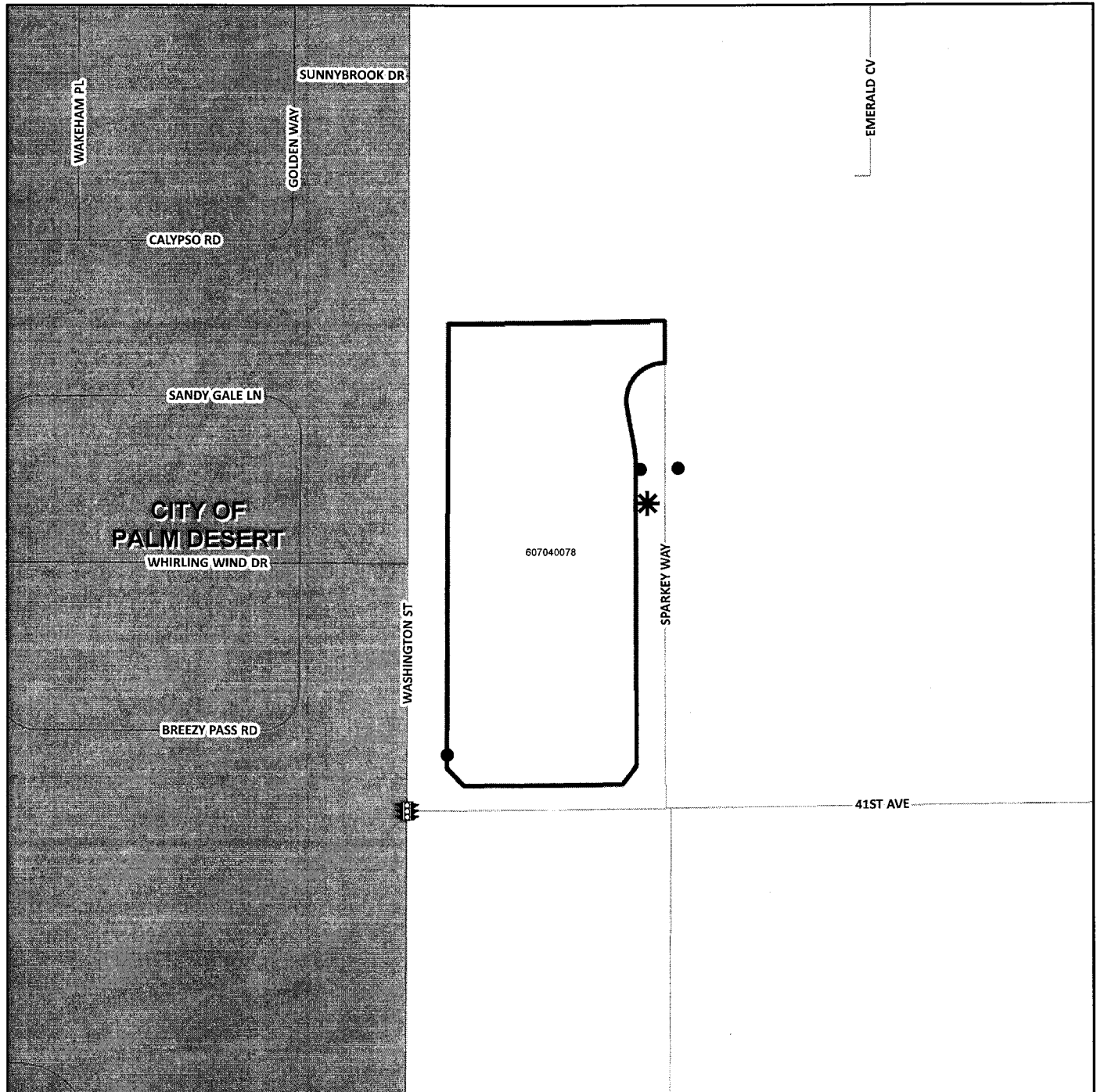
LANDSCAPING AND LIGHTING MAINTENANCE DISTRICT NO. 89-1 CONSOLIDATED
ZONE 149
 PORTION(S) OF SECTION 7, T.5S., R.7E.
 PLOT PLAN NO. 21408
 1 PARCEL



The County of Riverside assumes no warranty or legal responsibility for the information contained on this map. Data and information represented on this map is subject to updates, modifications and may not be complete or appropriate for all purposes. County GIS and other sources should be queried for the most current information. Do not copy or resell this map. Printed by bhahn on 4/1/17

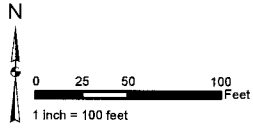


ASSESSMENT DIAGRAM



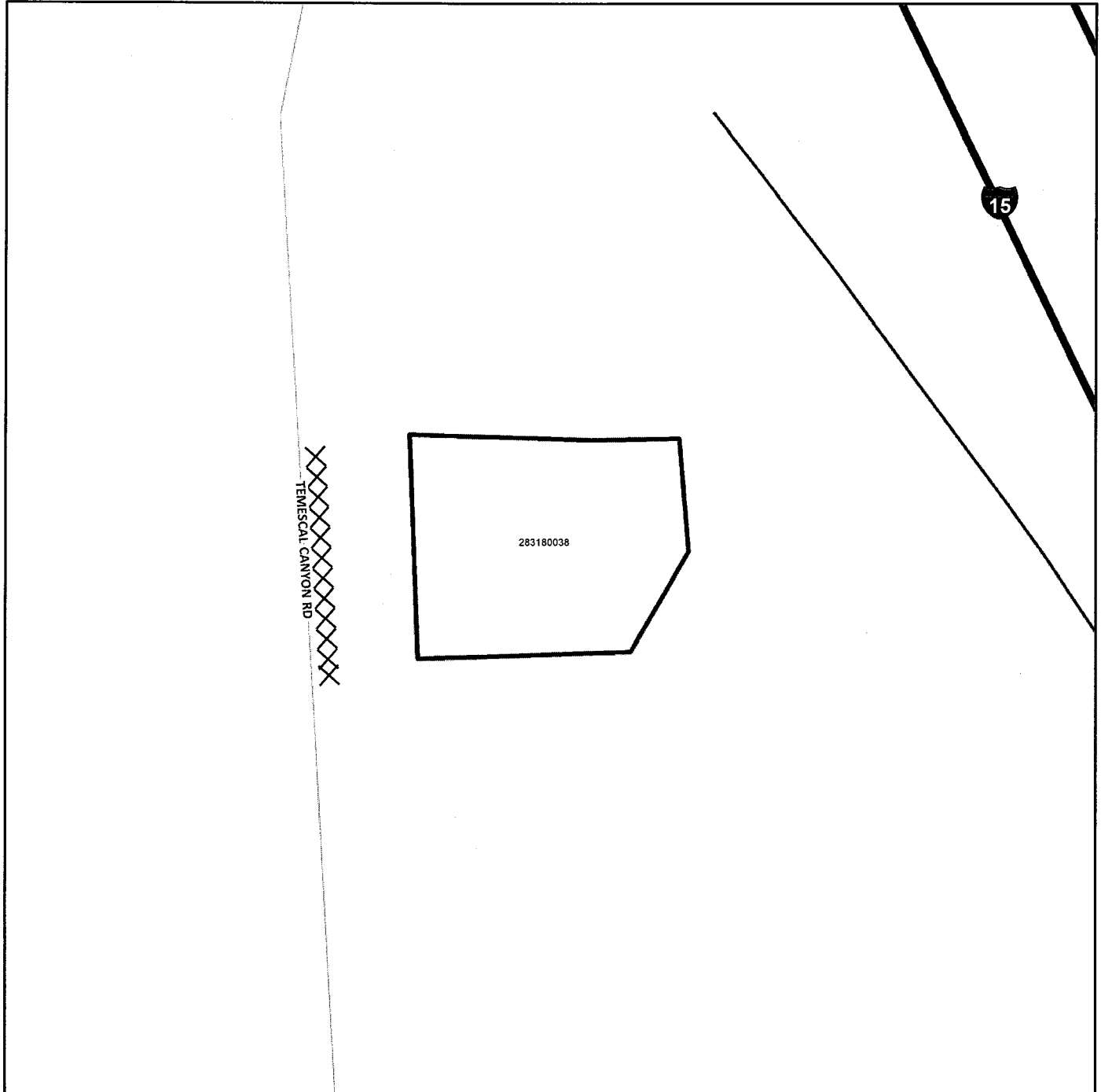
- DENOTES MAINTAINED FOSSIL FILTER
- * DENOTES MAINTAINED ROW STREETLIGHT
- ⚡ DENOTES MAINTAINED TRAFFIC SIGNAL
- ▭ DENOTES ZONE BOUNDARY

LANDSCAPING AND LIGHTING MAINTENANCE DISTRICT NO. 89-1 CONSOLIDATED
ZONE 152
PORTION(S) OF SECTION 34, T.4S., R.6W.
PLOT PLAN NO. 06844S2
1 PARCEL



ASSESSMENT DIAGRAM

The County of Riverside assumes no warranty or legal responsibility for the information contained on this map. Data and information represented on this map is subject to updates, modifications and may not be complete or appropriate for all purposes. County GIS and other sources should be queried for the most current information. Do not copy or resell this map. Printed by bhahn on 4/1/17



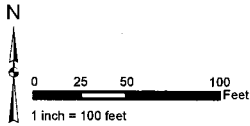
XXXX DENOTES FUTURE LANDSCAPED AND MAINTAINED MEDIAN

□ DENOTES ZONE BOUNDARY

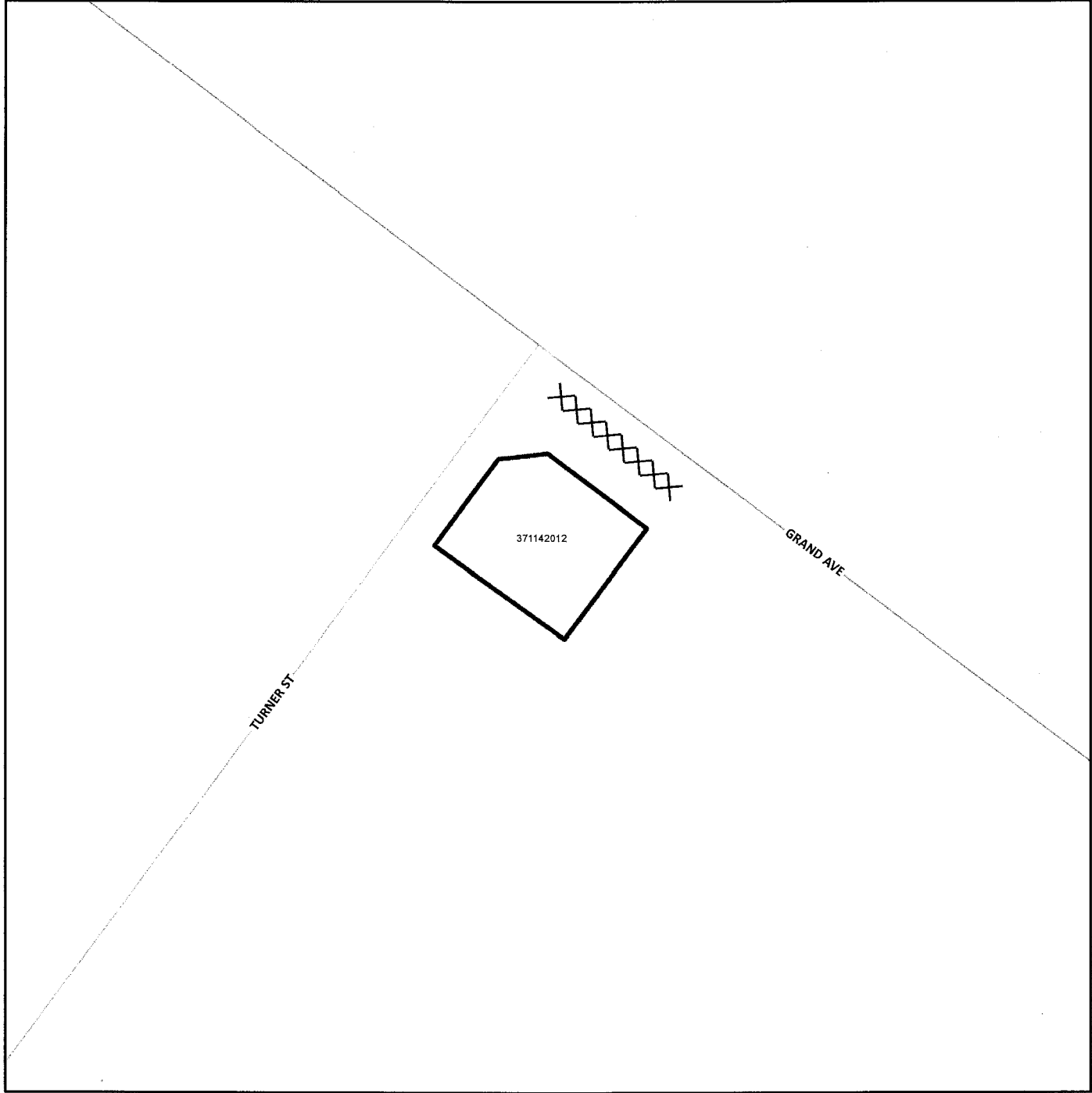
LANDSCAPING AND LIGHTING MAINTENANCE DISTRICT NO. 89-1 CONSOLIDATED
ZONE 153
PORTION(S) OF SECTION 19, T.6S., R.4W.
PLOT PLAN NO. 23924
1 PARCEL



The County of Riverside assumes no warranty or legal responsibility for the information contained on this map. Data and information represented on this map is subject to updates, modifications and may not be complete or appropriate for all purposes. County GIS and other sources should be queried for the most current information. Do not copy or resell this map. Printed by bhahn on 4/1/17



ASSESSMENT DIAGRAM




X X X DENOTES FUTURE LANDSCAPED AND MAINTAINED MEDIAN
[] DENOTES ZONE BOUNDARY

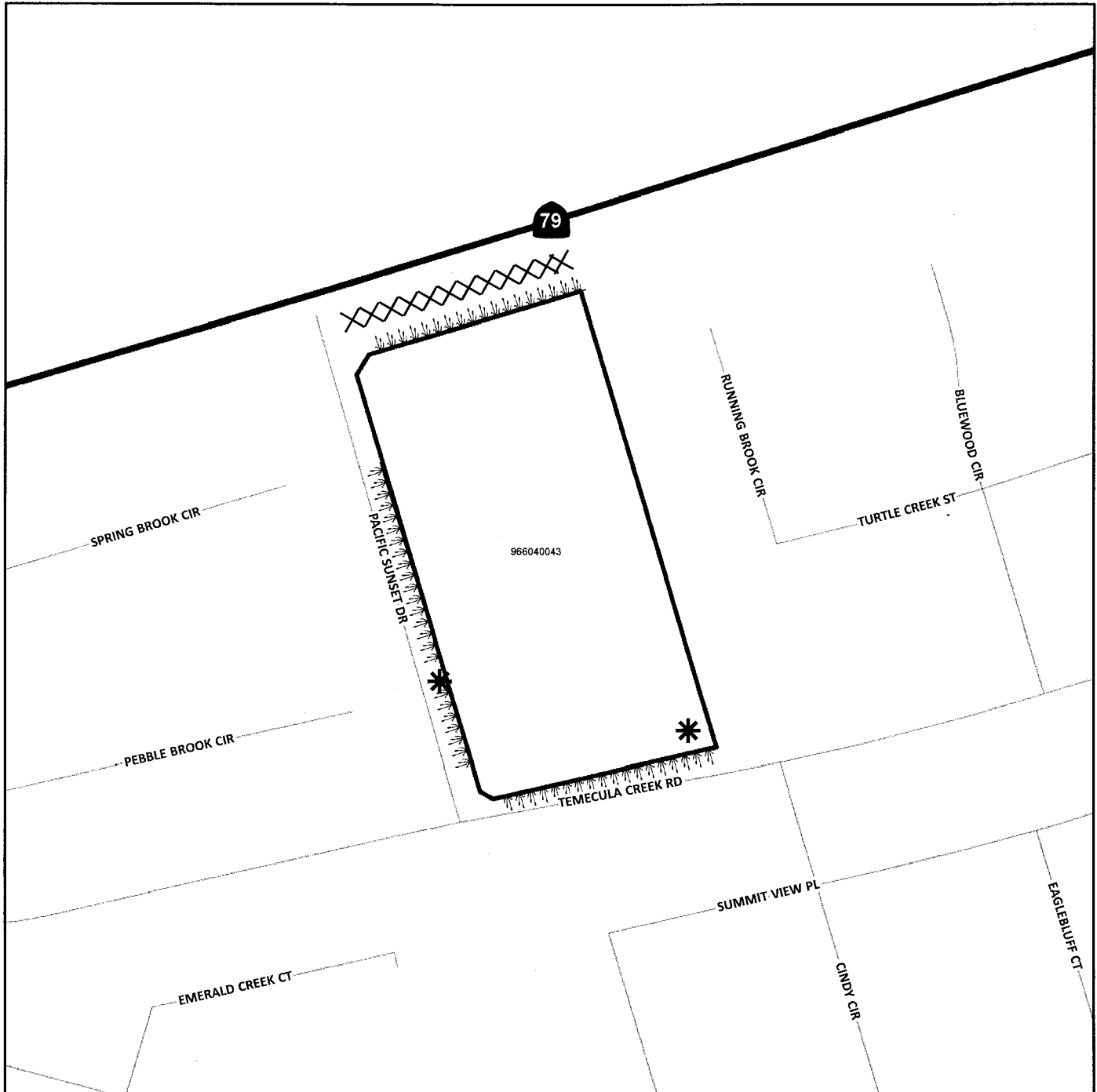
LANDSCAPING AND LIGHTING MAINTENANCE DISTRICT NO. 89-1 CONSOLIDATED
ZONE 154
 PORTION(S) OF SECTION 10 & 15, T.8S., R.2W.
 PLOT PLAN NO. 20161
 1 PARCEL







The County of Riverside assumes no warranty or legal responsibility for the information contained on this map. Data and information represented on this map is subject to updates, modifications and may not be complete or appropriate for all purposes. County GIS and other sources should be queried for the most current information. Do not copy or resell this map. Printed by bhahn on 4/1/17



ASSESSMENT DIAGRAM

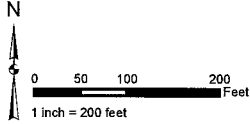


-  DENOTES LANDSCAPED AND MAINTAINED PARKWAY
-  DENOTES FUTURE LANDSCAPED AND MAINTAINED MEDIAN
-  DENOTES MAINTAINED ROW STREETLIGHT
-  DENOTES ZONE BOUNDARY

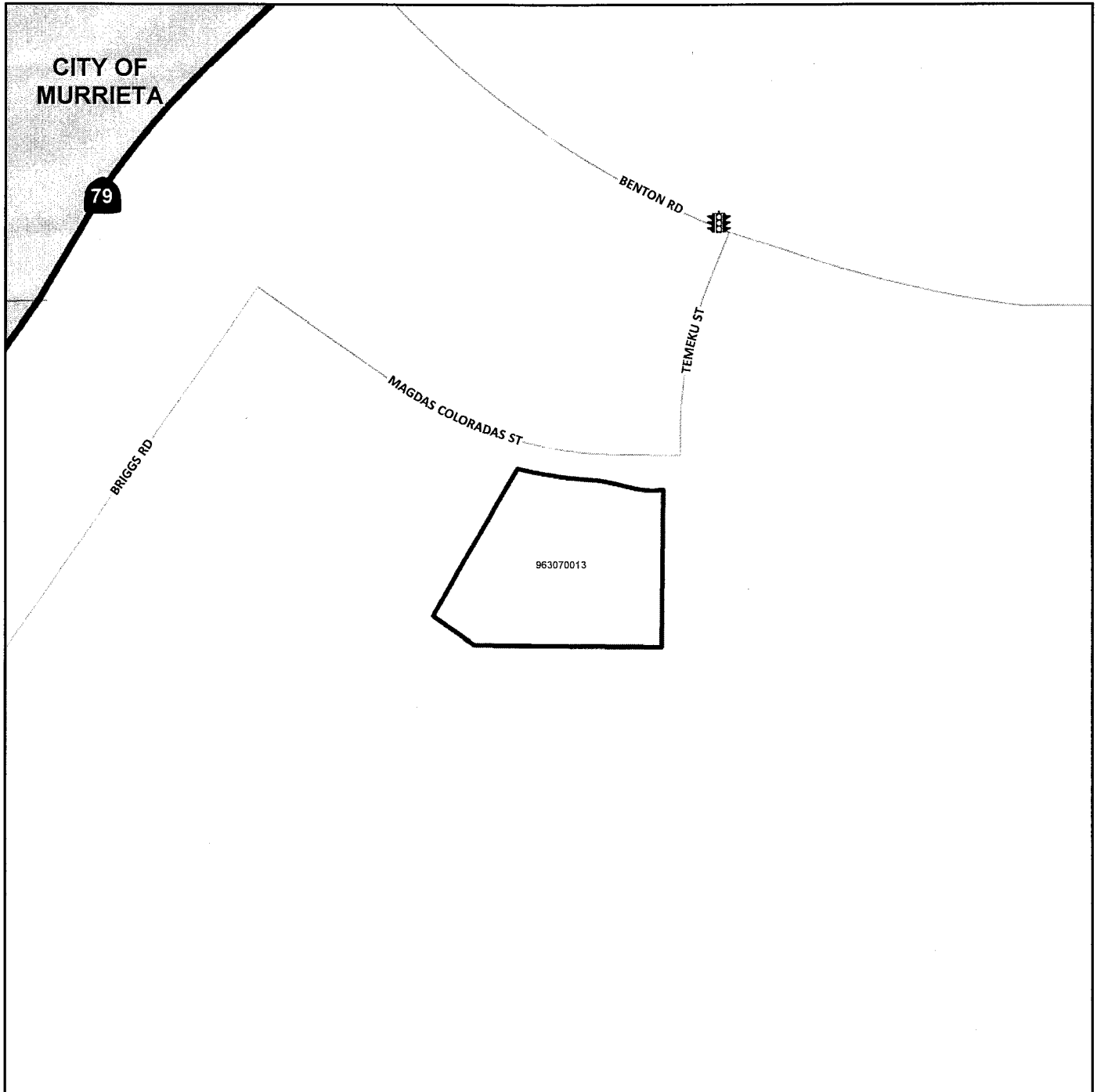
LANDSCAPING AND LIGHTING MAINTENANCE DISTRICT NO. 89-1 CONSOLIDATED
ZONE 155
PORTION(S) OF SECTION 6, T.7S., R.2W.
PLOT PLAN NO. 23975
1 PARCEL



The County of Riverside assumes no warranty or legal responsibility for the information contained on this map. Data and information represented on this map is subject to updates, modifications and may not be complete or appropriate for all purposes. County GIS and other sources should be queried for the most current information. Do not copy or resell this map. Printed by bhahn on 4/1/17



ASSESSMENT DIAGRAM



DENOTES MAINTAINED TRAFFIC SIGNAL

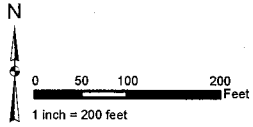


DENOTES ZONE BOUNDARY

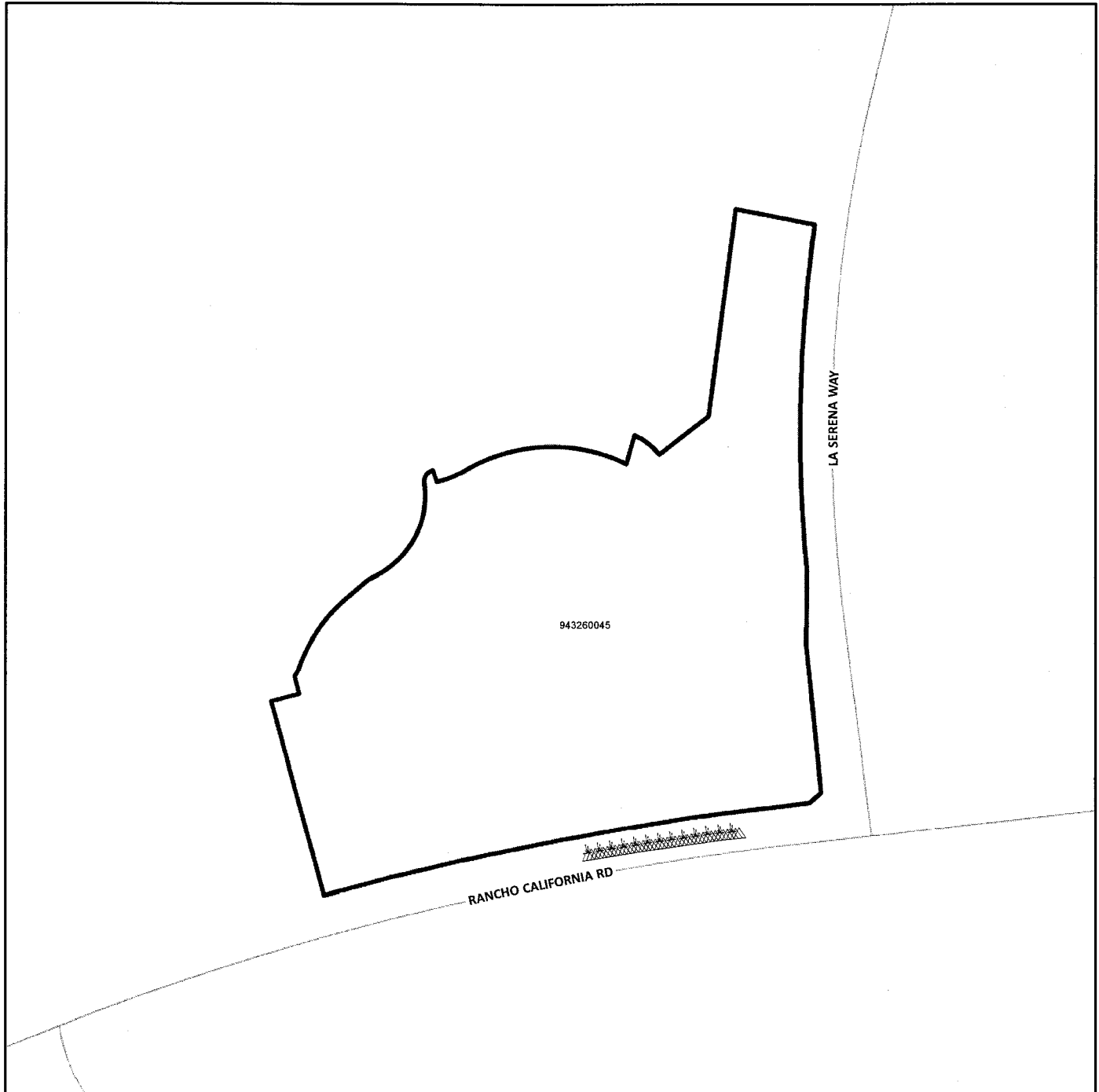
LANDSCAPING AND LIGHTING MAINTENANCE DISTRICT NO. 89-1 CONSOLIDATED
ZONE 157
PORTION(S) OF SECTION 33, T.7S., R.2W.
PLOT PLAN NO. 24405
1 PARCEL





The County of Riverside assumes no warranty or legal responsibility for the information contained on this map. Data and information represented on this map is subject to updates, modifications and may not be complete or appropriate for all purposes. County GIS and other sources should be queried for the most current information. Do not copy or resell this map. Printed by bhahn on 4/1/17



ASSESSMENT DIAGRAM

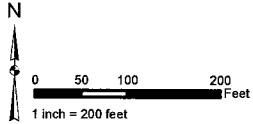


 DENOTES MAINTAINED BIO-SWALE
 DENOTES ZONE BOUNDARY

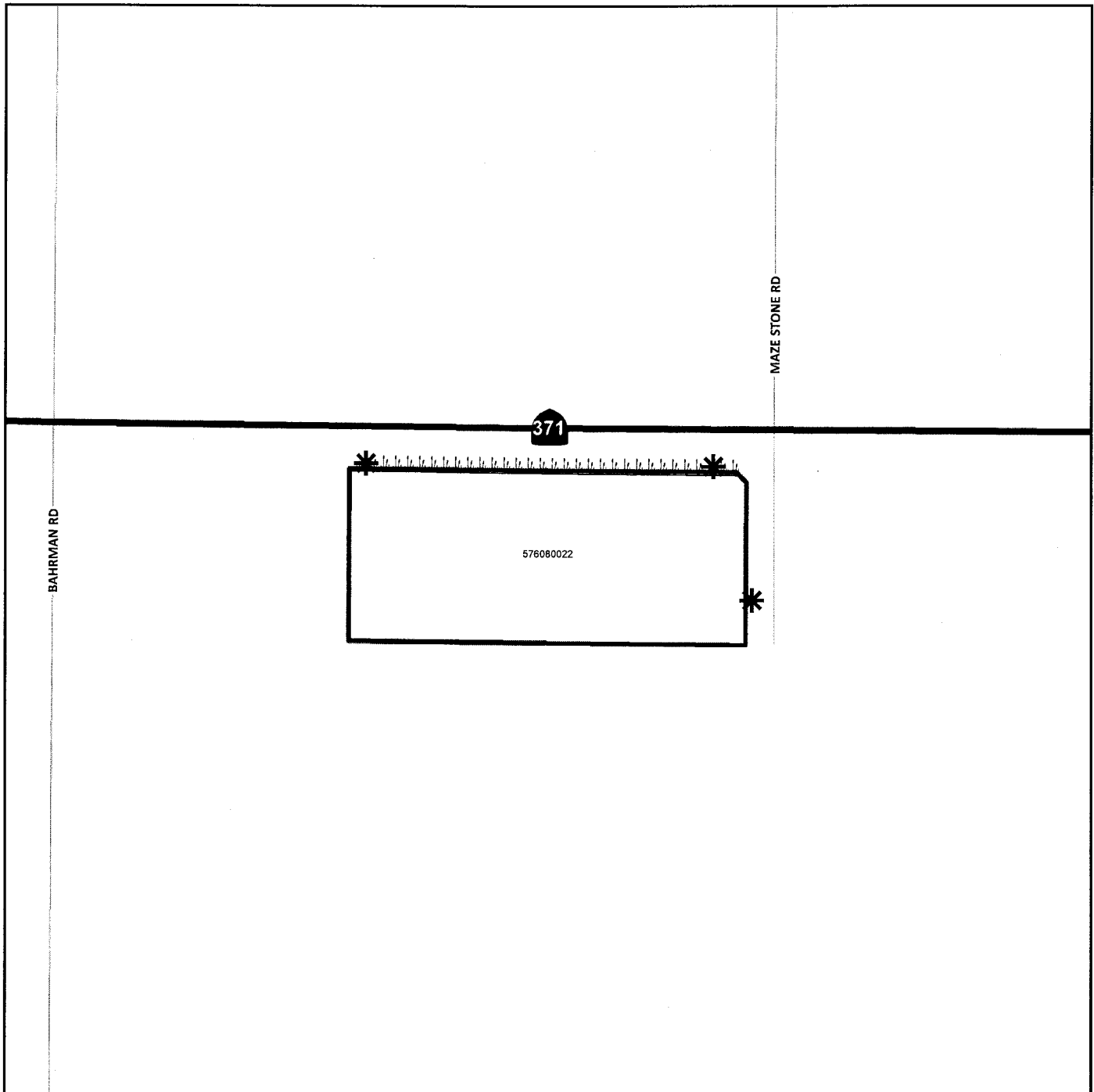
LANDSCAPING AND LIGHTING MAINTENANCE DISTRICT NO. 89-1 CONSOLIDATED
ZONE 160
PORTION(S) OF SECTION 21, T.7S., R.3E.
PLOT PLAN NO. 22940
1 PARCEL



The County of Riverside assumes no warranty or legal responsibility for the information contained on this map. Data and information represented on this map is subject to updates, modifications and may not be complete or appropriate for all purposes. County GIS and other sources should be queried for the most current information. Do not copy or resell this map. Printed by bhahn on 4/1/17



ASSESSMENT DIAGRAM



 DENOTES LANDSCAPED AND MAINTAINED PARKWAY

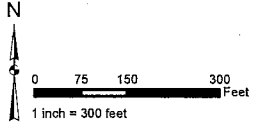
 DENOTES MAINTAINED ROW STREETLIGHT

 DENOTES ZONE BOUNDARY

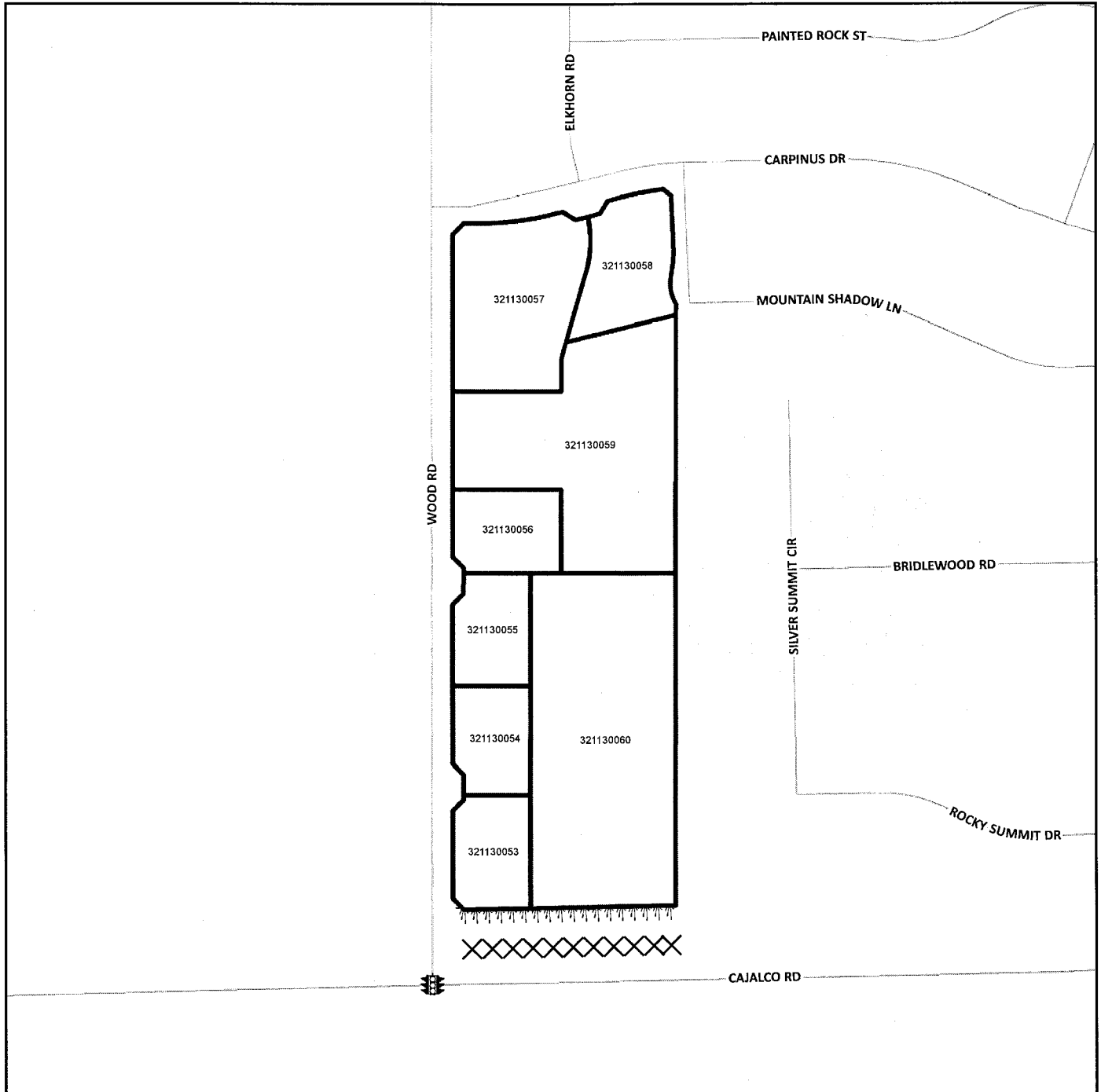
LANDSCAPING AND LIGHTING MAINTENANCE DISTRICT NO. 89-1 CONSOLIDATED
ZONE 161
 PORTION(S) OF SECTION 8, T.4S., R.4W.
 PARCEL MAP NO. 36124
 8 PARCELS



The County of Riverside assumes no warranty or legal responsibility for the information contained on this map. Data and information represented on this map is subject to updates, modifications and may not be complete or appropriate for all purposes. County GIS and other sources should be queried for the most current information. Do not copy or resell this map. Printed by bhahn on 4/1/17



ASSESSMENT DIAGRAM



DENOTES LANDSCAPED AND MAINTAINED PARKWAY



DENOTES ZONE BOUNDARY



DENOTES FUTURE LANDSCAPED AND MAINTAINED MEDIAN

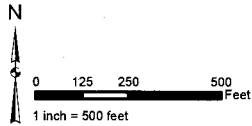


DENOTES MAINTAINED TRAFFIC SIGNAL

LANDSCAPING AND LIGHTING MAINTENANCE DISTRICT NO. 89-1 CONSOLIDATED
ZONE 162
 PORTION(S) OF SECTION 17, T.7S., R.2W.
 TRACT MAP NO. 31871
 249 PARCELS






The County of Riverside assumes no warranty or legal responsibility for the information contained on this map. Data and information represented on this map is subject to updates, modifications and may not be complete or appropriate for all purposes. County GIS and other sources should be queried for the most current information. Do not copy or resell this map. Printed by bhahn on 4/1/17



ASSESSMENT DIAGRAM

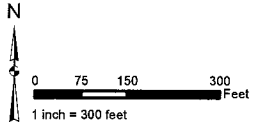


- DENOTES MAINTAINED FOSSIL FILTER
-  DENOTES MAINTAINED TRAFFIC SIGNAL
-  DENOTES ZONE BOUNDARY
-  DENOTES PARCEL NOT ASSESSED

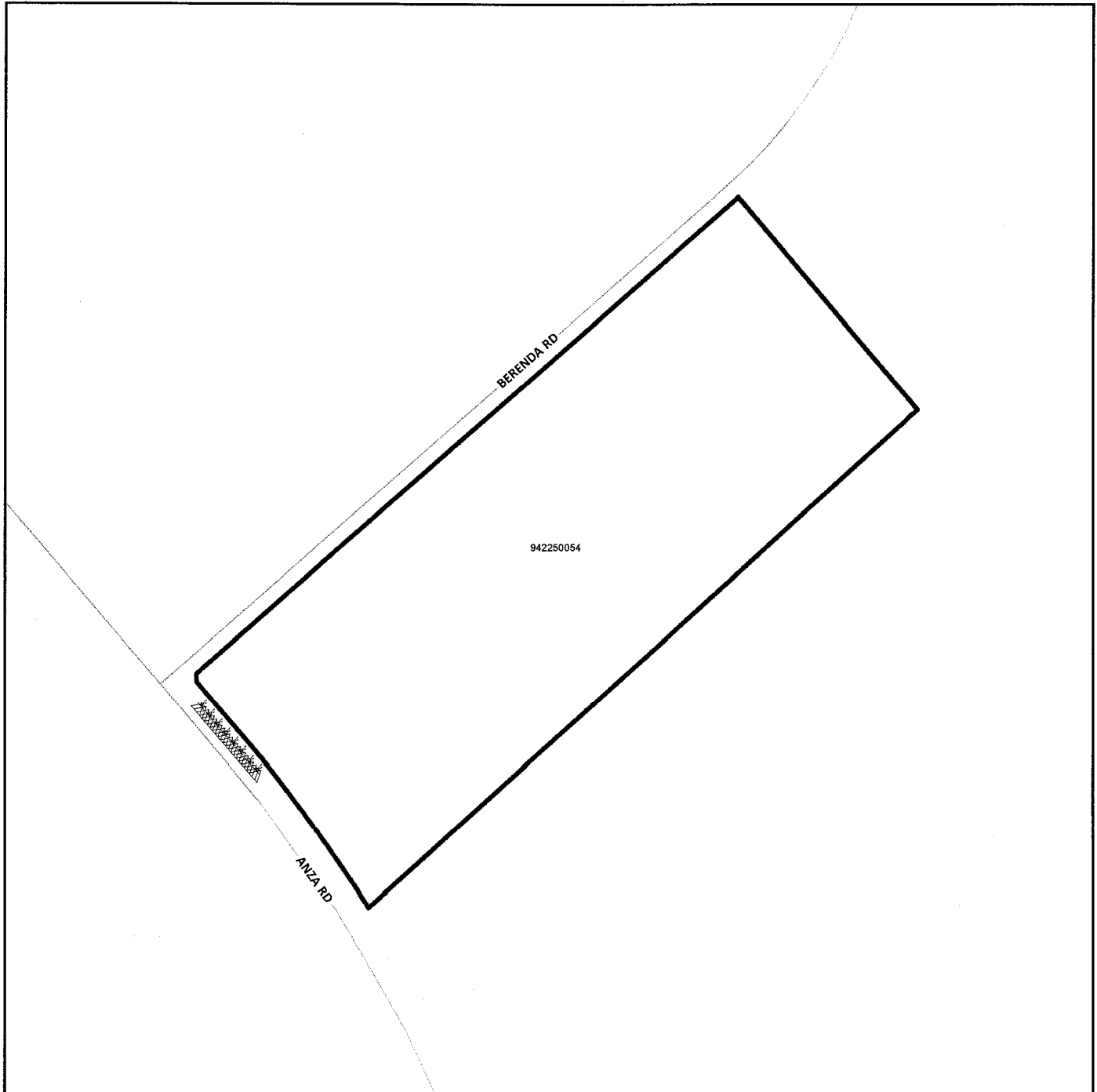
LANDSCAPING AND LIGHTING MAINTENANCE DISTRICT NO. 89-1 CONSOLIDATED
ZONE 164
PORTION(S) OF SECTION 23 & 26, T.7S., R.2W.
PLOT PLAN NO. 21570
1 PARCEL





The County of Riverside assumes no warranty or legal responsibility for the information contained on this map. Data and information represented on this map is subject to updates, modifications and may not be complete or appropriate for all purposes. County GIS and other sources should be queried for the most current information. Do not copy or resell this map. Printed by bhahn on 4/1/17



ASSESSMENT DIAGRAM

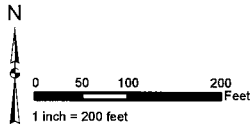


 DENOTES MAINTAINED BIO-SWALE
 DENOTES ZONE BOUNDARY

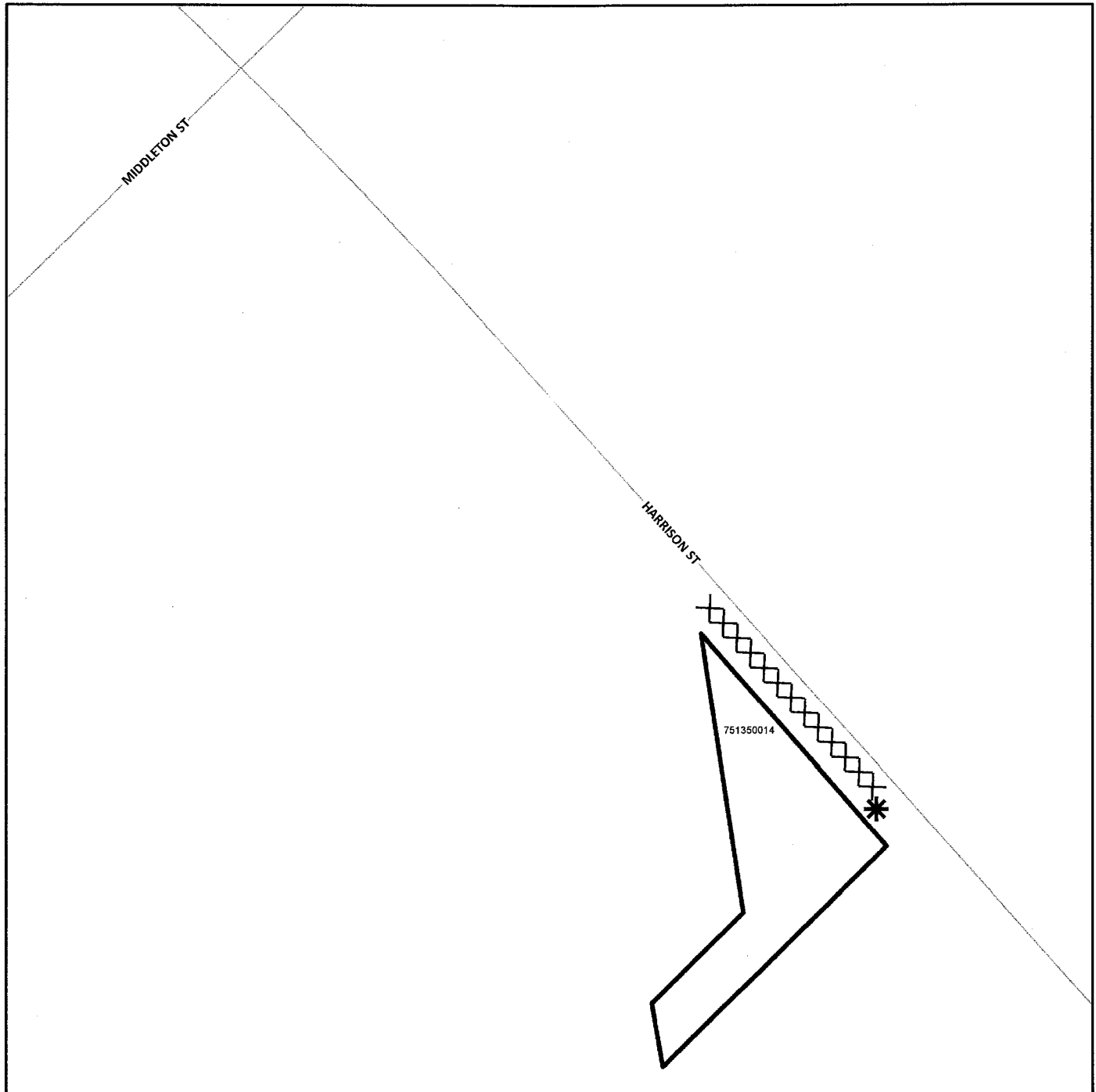
LANDSCAPING AND LIGHTING MAINTENANCE DISTRICT NO. 89-1 CONSOLIDATED
ZONE 166
PORTION(S) OF SECTION 17, T.7S., R.8E.
CONDITIONAL USE PERMIT NO. 03406R2
1 PARCEL



The County of Riverside assumes no warranty or legal responsibility for the information contained on this map. Data and information represented on this map is subject to updates, modifications and may not be complete or appropriate for all purposes. County GIS and other sources should be queried for the most current information. Do not copy or resell this map. Printed by bhahn on 4/1/17



ASSESSMENT DIAGRAM

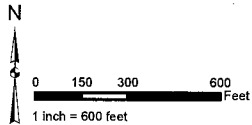


XXXX DENOTES FUTURE LANDSCAPED AND MAINTAINED MEDIAN

* DENOTES MAINTAINED ROW STREETLIGHT

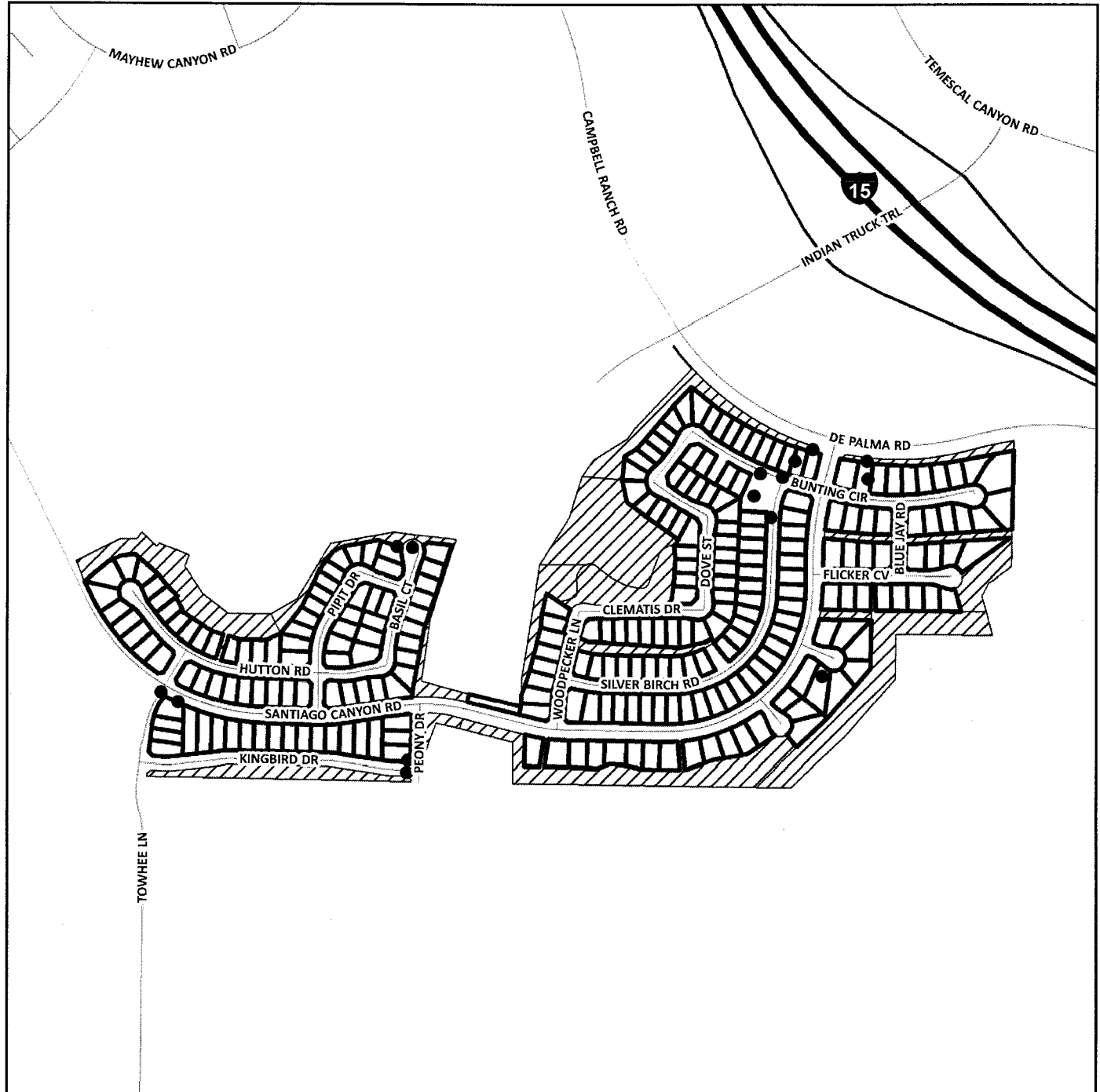
□ DENOTES ZONE BOUNDARY

LANDSCAPING AND LIGHTING MAINTENANCE DISTRICT NO. 89-1 CONSOLIDATED
ZONE 168
 PORTION(S) OF SECTION 7, T.5S., R.5W. & PORTION OF SECTION 12, T.5S., R.6W.
 TRACT MAP NO. 31908, 31908-1 AND 31908-2
 261 PARCELS



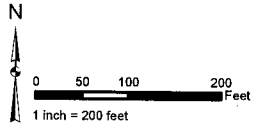
ASSESSMENT DIAGRAM

The County of Riverside assumes no warranty or legal responsibility for the information contained on this map. Data and information represented on this map is subject to updates, modifications and may not be complete or appropriate for all purposes. County GIS and other sources should be queried for the most current information. Do not copy or resell this map. Printed by bhahn on 4/1/17



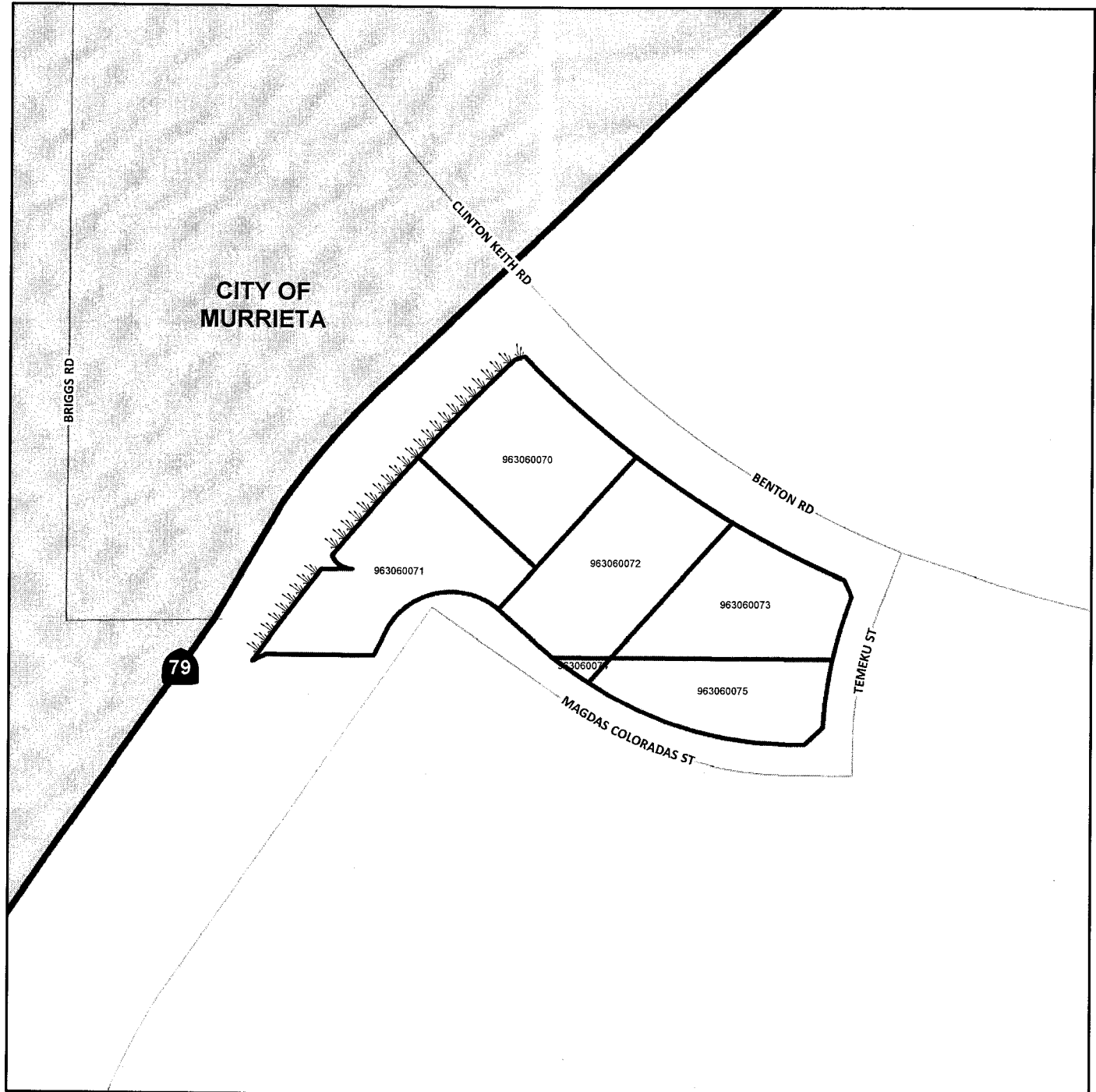
- DENOTES MAINTAINED FOSSIL FILTER
- DENOTES ZONE BOUNDARY
- ▨ DENOTES PARCEL NOT ASSESSED

LANDSCAPING AND LIGHTING MAINTENANCE DISTRICT NO. 89-1 CONSOLIDATED
ZONE 171
PORTION(S) OF SECTION 6, T.7S., R.2W.
PARCEL MAP NO. 30474
6 PARCELS



The County of Riverside assumes no warranty or legal responsibility for the information contained on this map. Data and information represented on this map is subject to updates, modifications and may not be complete or appropriate for all purposes. County GIS and other sources should be queried for the most current information. Do not copy or resell this map. Printed by bhahn on 4/1/17

ASSESSMENT DIAGRAM



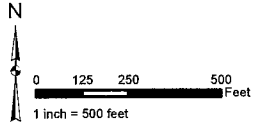
DENOTES LANDSCAPED AND MAINTAINED PARKWAY

DENOTES ZONE BOUNDARY

LANDSCAPING AND LIGHTING MAINTENANCE DISTRICT NO. 89-1 CONSOLIDATED
ZONE 172
 PORTION(S) OF SECTION 30 & 31, 5.6S., R.2W.
 TRACT MAP NO. 30433
 502 PARCELS






The County of Riverside assumes no warranty or legal responsibility for the information contained on this map. Data and information represented on this map is subject to updates, modifications and may not be complete or appropriate for all purposes. County GIS and other sources should be queried for the most current information. Do not copy or resell this map. Printed by bhahn on 4/1/17



ASSESSMENT DIAGRAM

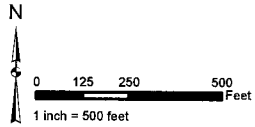


- DENOTES MAINTAINED FOSSIL FILTER
-  DENOTES MAINTAINED TRAFFIC SIGNAL
-  DENOTES ZONE BOUNDARY
-  DENOTES PARCEL NOT ASSESSED

LANDSCAPING AND LIGHTING MAINTENANCE DISTRICT NO. 89-1 CONSOLIDATED

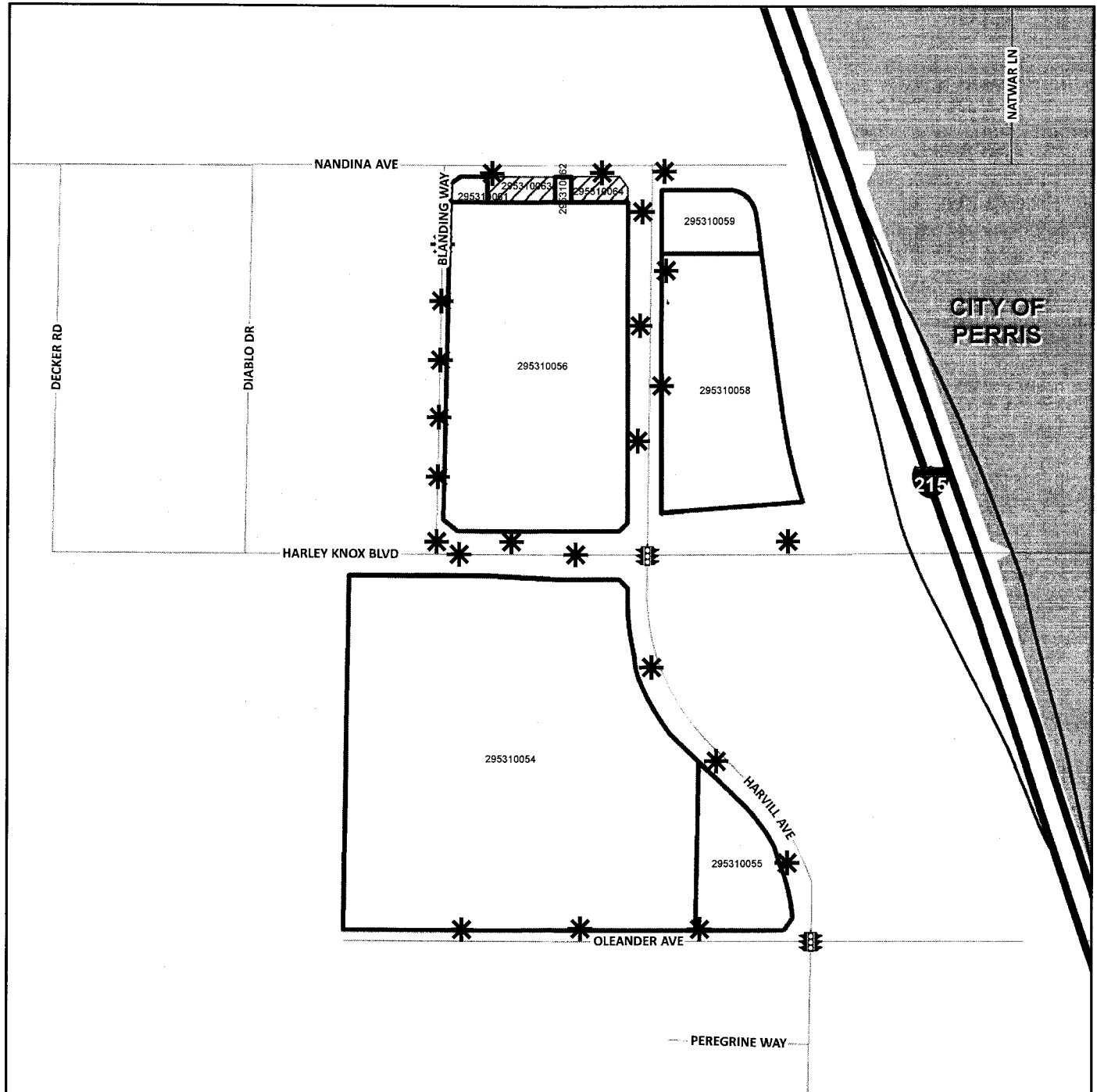
ZONE 174

PORTION(S) OF SECTION 35, T.3S., R.4W.
PARCEL MAP NO. 33942 AND PLOT PLAN NO. 20699R1
7 PARCELS



The County of Riverside assumes no warranty or legal responsibility for the information contained on this map. Data and information represented on this map is subject to updates, modifications and may not be complete or appropriate for all purposes. County GIS and other sources should be queried for the most current information. Do not copy or resell this map. Printed by bhahn on 4/1/17

ASSESSMENT DIAGRAM

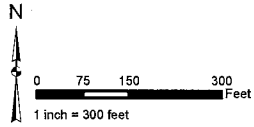


- * DENOTES MAINTAINED ROW STREETLIGHT
- Ⓢ DENOTES MAINTAINED TRAFFIC SIGNAL
- DENOTES ZONE BOUNDARY
- ▨ DENOTES PARCEL NOT ASSESSED

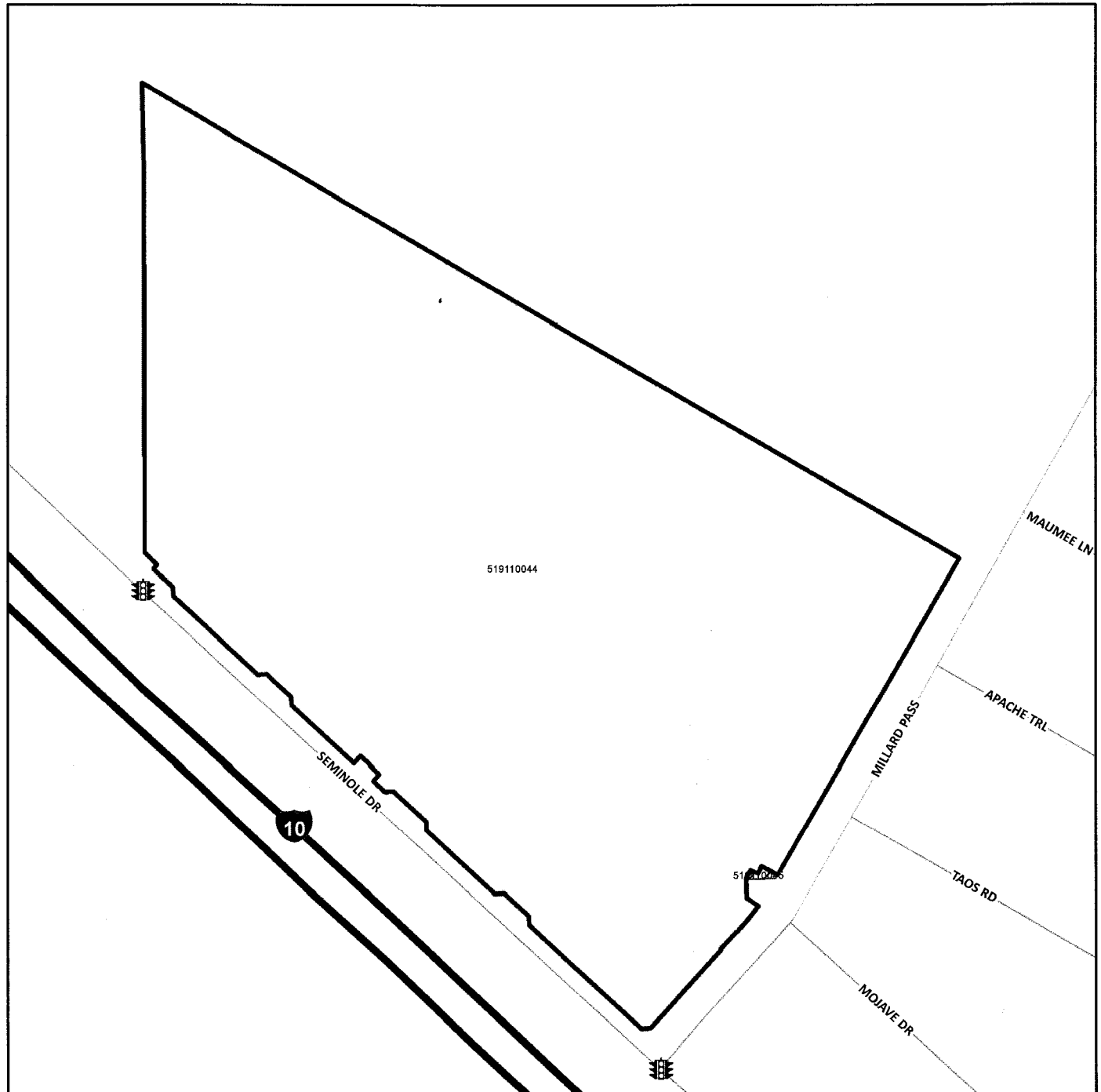
LANDSCAPING AND LIGHTING MAINTENANCE DISTRICT NO. 89-1 CONSOLIDATED
ZONE 175
 PORTION(S) OF SECTION 7, T.3S., R.2E.
 PLOT PLAN NO. 23635
 2 PARCELS






The County of Riverside assumes no warranty or legal responsibility for the information contained on this map. Data and information represented on this map is subject to updates, modifications and may not be complete or appropriate for all purposes. County GIS and other sources should be queried for the most current information. Do not copy or resell this map. Printed by bhahn on 4/1/17

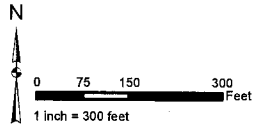


ASSESSMENT DIAGRAM

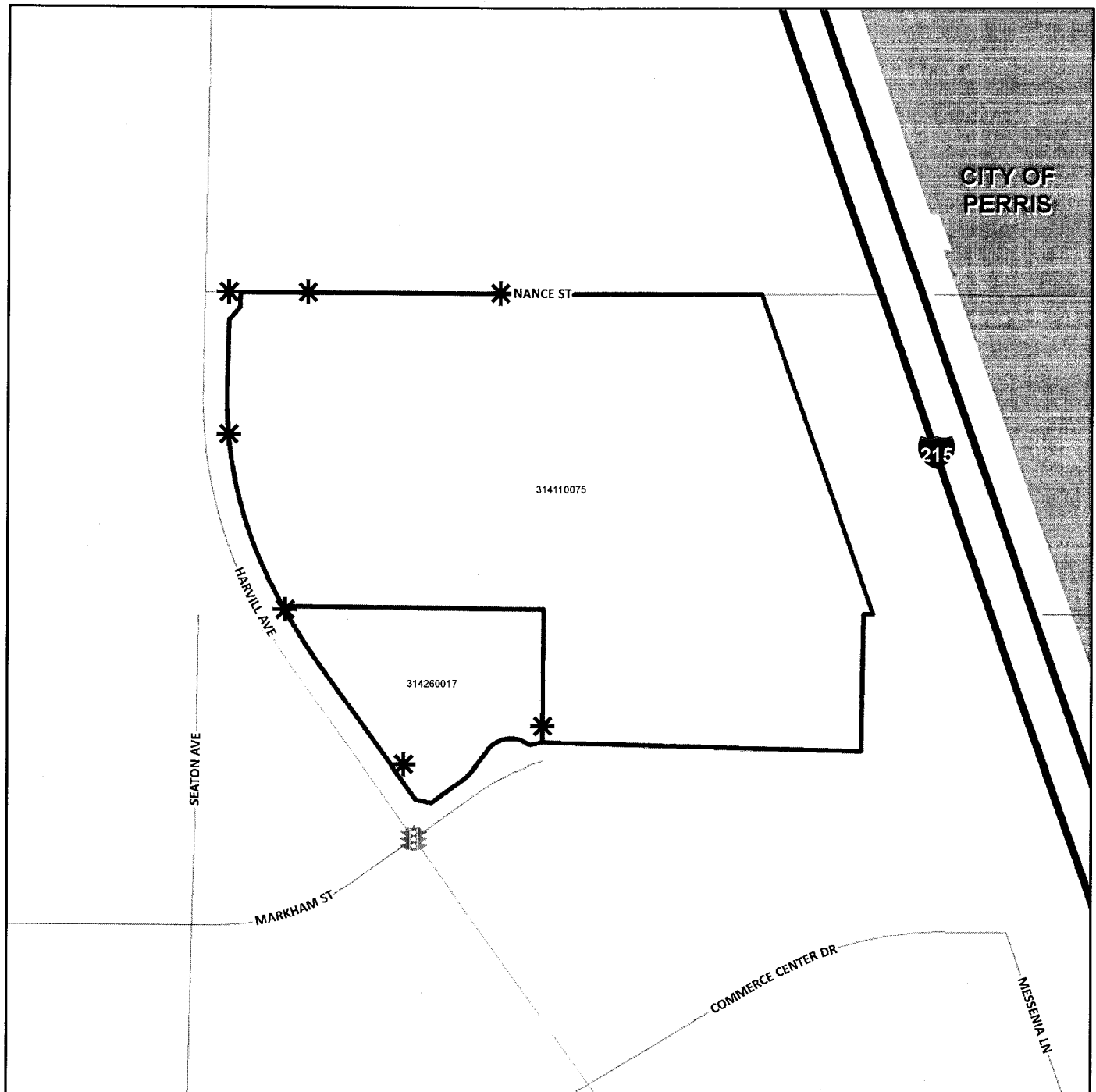





-  DENOTES MAINTAINED TRAFFIC SIGNAL
-  DENOTES ZONE BOUNDARY
-  DENOTES PARCEL NOT ASSESSED

PORTION(S) OF SECTION 1, T.4S., R.4W.
PLOT PLAN NO. 25252
2 PARCELS



The County of Riverside assumes no warranty or legal responsibility for the information contained on this map. Data and information represented on this map is subject to updates, modifications and may not be complete or appropriate for all purposes. County GIS and other sources should be queried for the most current information. Do not copy or resell this map. Printed by bahn on 4/1/17

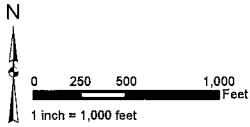


-  DENOTES MAINTAINED ROW STREETLIGHT
 DENOTES FUTURE MAINTAINED TRAFFIC SIGNAL
 DENOTES ZONE BOUNDARY

LANDSCAPING AND LIGHTING MAINTENANCE DISTRICT NO. 89-1 CONSOLIDATED
ZONE 187
 PORTION(S) OF SECTION 8, T.7S., R.2W.
 TRACT MAP NO. 36376
 103 PARCELS



The County of Riverside assumes no warranty or legal responsibility for the information contained on this map. Data and information represented on this map is subject to updates, modifications and may not be complete or appropriate for all purposes. County GIS and other sources should be queried for the most current information. Do not copy or resell this map. Printed by bahn on 4/1/17

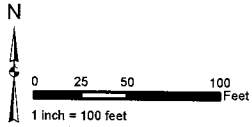


ASSESSMENT DIAGRAM



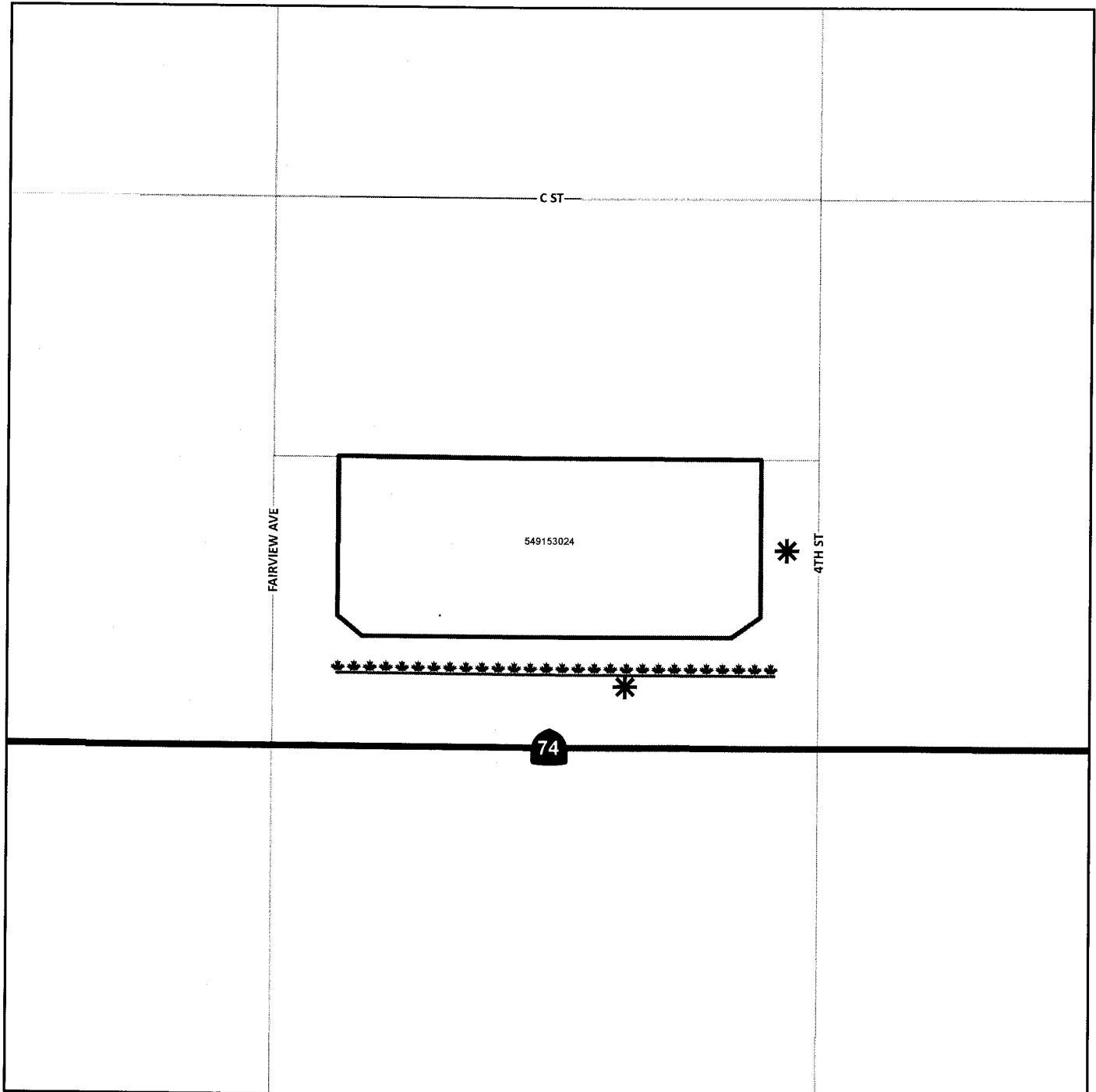
- DENOTES MAINTAINED FOSSIL FILTER
- ⚡ DENOTES MAINTAINED TRAFFIC SIGNAL
- ⦿ DENOTES MAINTAINED BRIDGE LIGHT
- ▭ DENOTES ZONE BOUNDARY
- ▨ DENOTES PARCEL NOT ASSESSED

LANDSCAPING AND LIGHTING MAINTENANCE DISTRICT NO. 89-1 CONSOLIDATED
ZONE 188
 PORTION(S) OF SECTION 9, T.5S., R.1E.
 PLOT PLAN NO. 23535R1
 1 PARCEL



The County of Riverside assumes no warranty or legal responsibility for the information contained on this map. Data and information represented on this map is subject to updates, modifications and may not be complete or appropriate for all purposes. County GIS and other sources should be queried for the most current information. Do not copy or resell this map. Printed by bhahn on 4/1/17

ASSESSMENT DIAGRAM



*** DENOTES FUTURE LANDSCAPED AND MAINTAINED PARKWAY

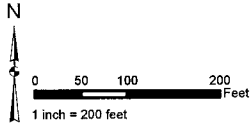
* DENOTES MAINTAINED ROW STREETLIGHT

□ DENOTES ZONE BOUNDARY

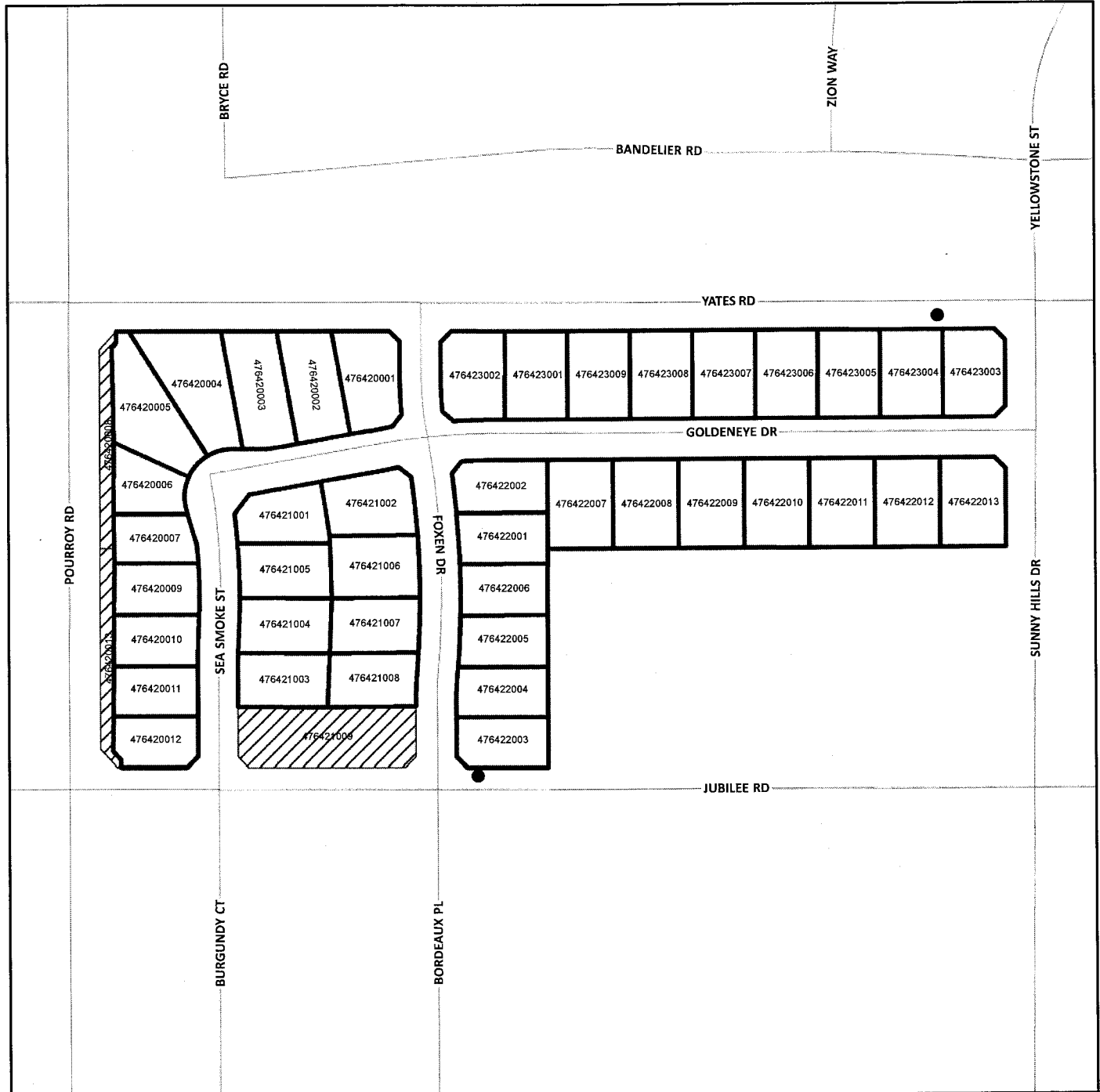
LANDSCAPING AND LIGHTING MAINTENANCE DISTRICT NO. 89-1 CONSOLIDATED
ZONE 190
 PORTION(S) OF SECTION 33, T.6S., R.2W.
 TRACT MAP NO. 33307
 41 PARCELS



The County of Riverside assumes no warranty or legal responsibility for the information contained on this map. Data and information represented on this map is subject to updates, modifications and may not be complete or appropriate for all purposes. County GIS and other sources should be queried for the most current information. Do not copy or resell this map. Printed by bhahn on 4/1/17

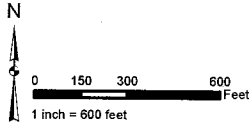


ASSESSMENT DIAGRAM



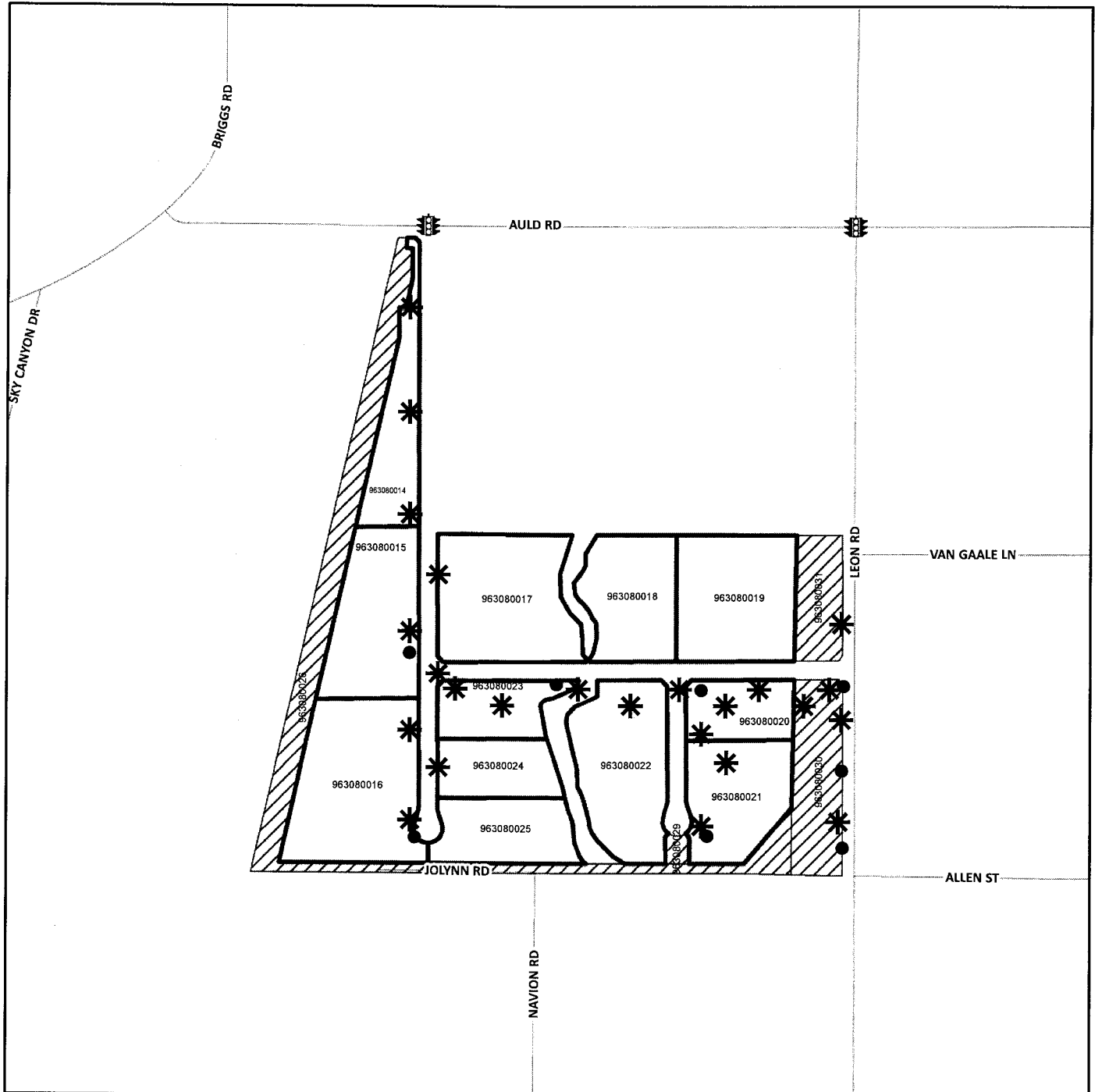
- DENOTES MAINTAINED FOSSIL FILTER
- ▭ DENOTES ZONE BOUNDARY
- ▨ DENOTES PARCEL NOT ASSESSED

LANDSCAPING AND LIGHTING MAINTENANCE DISTRICT NO. 89-1 CONSOLIDATED
ZONE 191
 PORTION(S) OF SECTION 7, T.7S., R2W.
 PARCEL MAP NO. 33691
 11 PARCELS



The County of Riverside assumes no warranty or legal responsibility for the information contained on this map. Data and information represented on this map is subject to updates, modifications and may not be complete or appropriate for all purposes. County GIS and other sources should be queried for the most current information. Do not copy or resell this map. Printed by bahn on 4/1/17

ASSESSMENT DIAGRAM

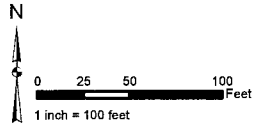


- DENOTES MAINTAINED FOSSIL FILTER
- * DENOTES MAINTAINED ROW STREETLIGHT
- T DENOTES MAINTAINED TRAFFIC SIGNAL
- DENOTES ZONE BOUNDARY
- ▨ DENOTES PARCEL NOT ASSESSED

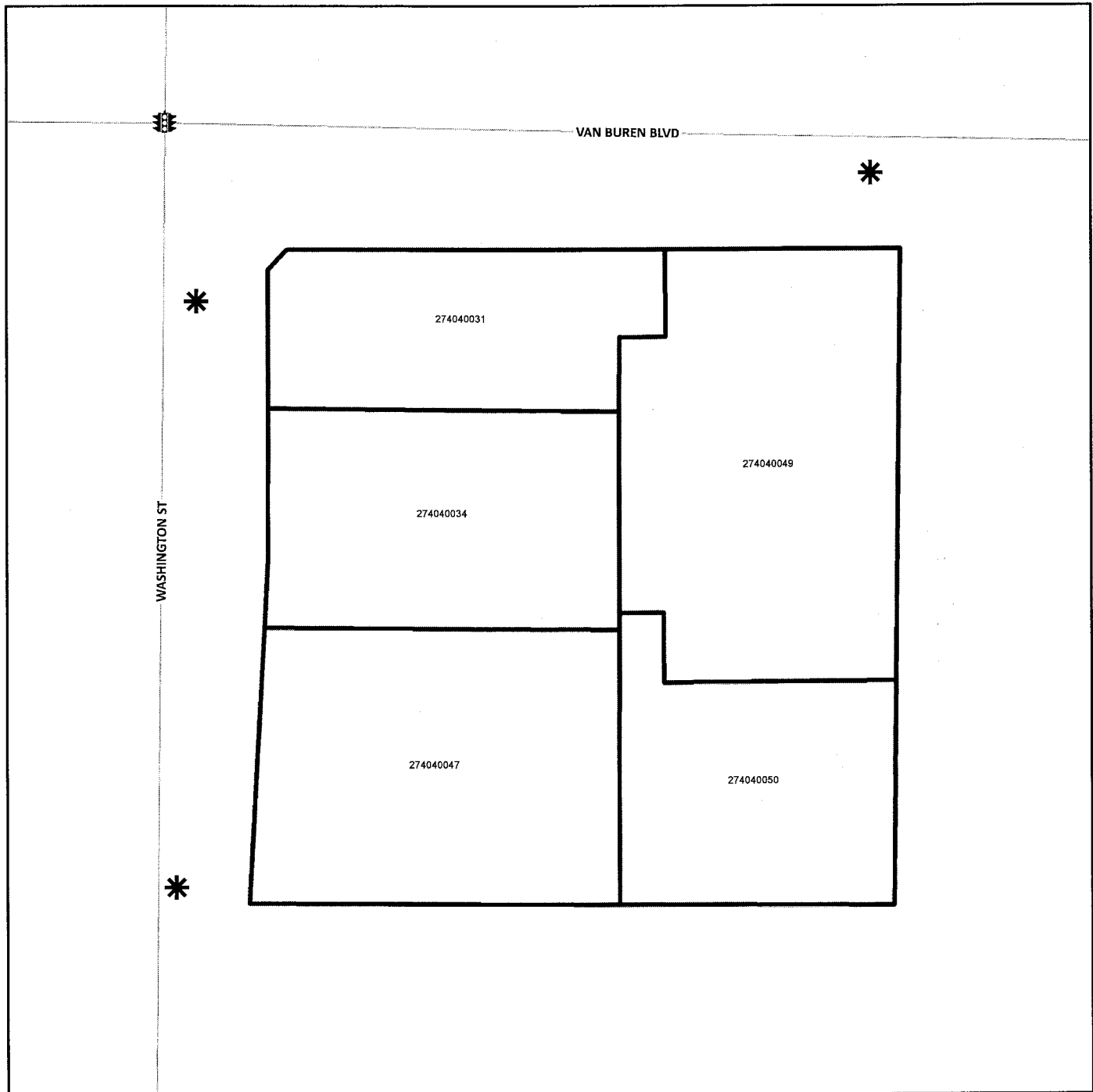
LANDSCAPING AND LIGHTING MAINTENANCE DISTRICT NO. 89-1 CONSOLIDATED
ZONE 192
PORTION(S) OF SECTION 25, T.3S., R.5W.
CONDITIONAL USE PERMIT NO. 03663
5 PARCELS






The County of Riverside assumes no warranty or legal responsibility for the information contained on this map. Data and information represented on this map is subject to updates, modifications and may not be complete or appropriate for all purposes. County GIS and other sources should be queried for the most current information. Do not copy or resell this map. Printed by bhahn on 4/1/17

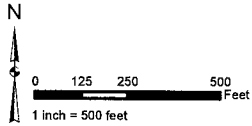


ASSESSMENT DIAGRAM



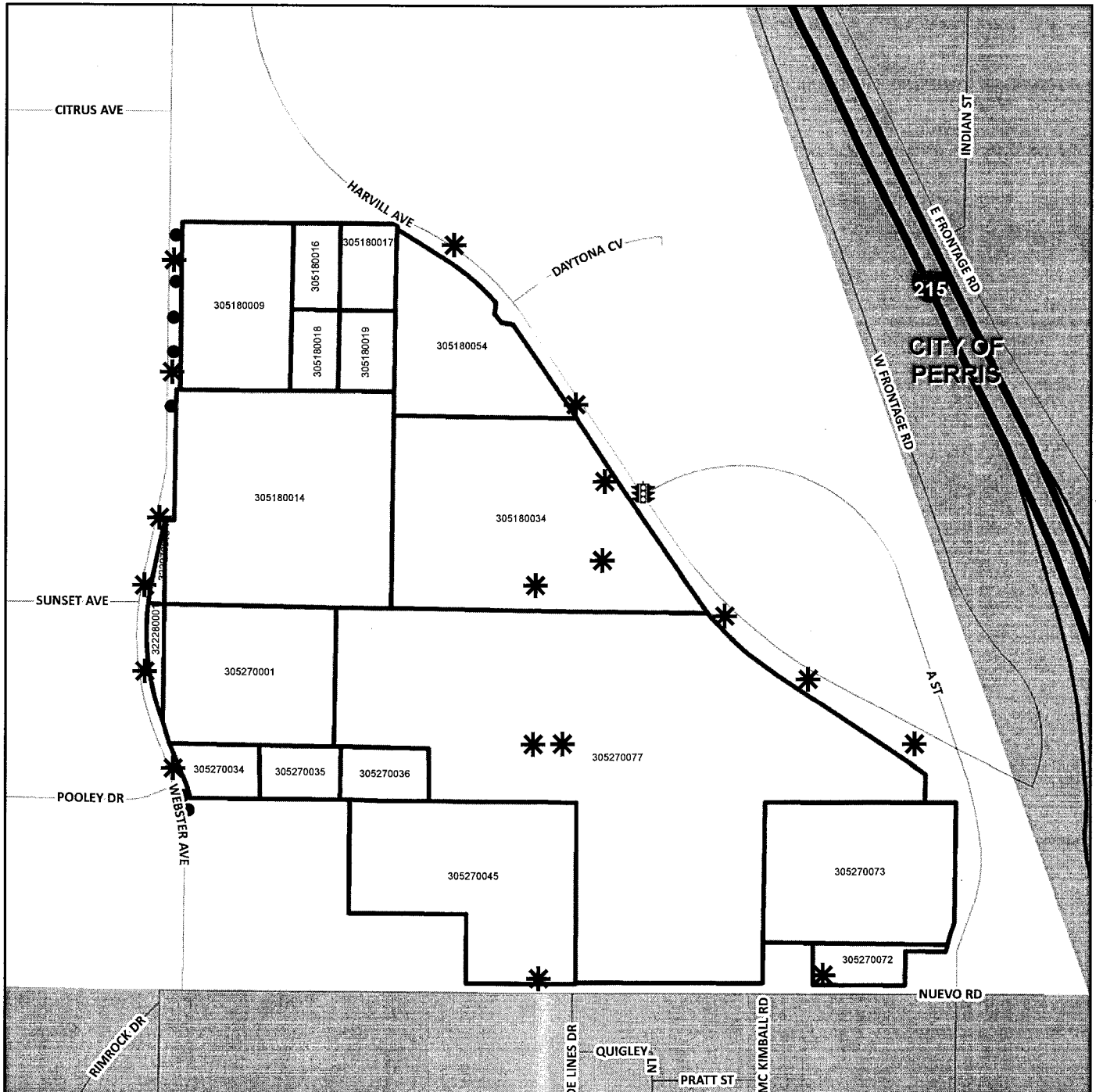
-  DENOTES MAINTAINED ROW STREETLIGHT
-  DENOTES MAINTAINED TRAFFIC SIGNAL
-  DENOTES ZONE BOUNDARY

LANDSCAPING AND LIGHTING MAINTENANCE DISTRICT NO. 89-1 CONSOLIDATED
ZONE 193
 PORTION(S) OF SECTION 19, T.4S., R.3W.
 PARCEL MAP NO. 33530 AND PLOT PLAN NO. 23332
 18 PARCELS



The County of Riverside assumes no warranty or legal responsibility for the information contained on this map. Data and information represented on this map is subject to updates, modifications and may not be complete or appropriate for all purposes. County GIS and other sources should be queried for the most current information. Do not copy or resell this map. Printed by bahn on 4/1/17

ASSESSMENT DIAGRAM

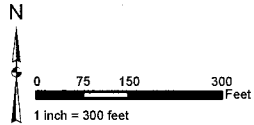


- DENOTES MAINTAINED FOSSIL FILTER
- * DENOTES MAINTAINED ROW STREETLIGHT
- Ⓣ DENOTES MAINTAINED TRAFFIC SIGNAL
- DENOTES ZONE BOUNDARY

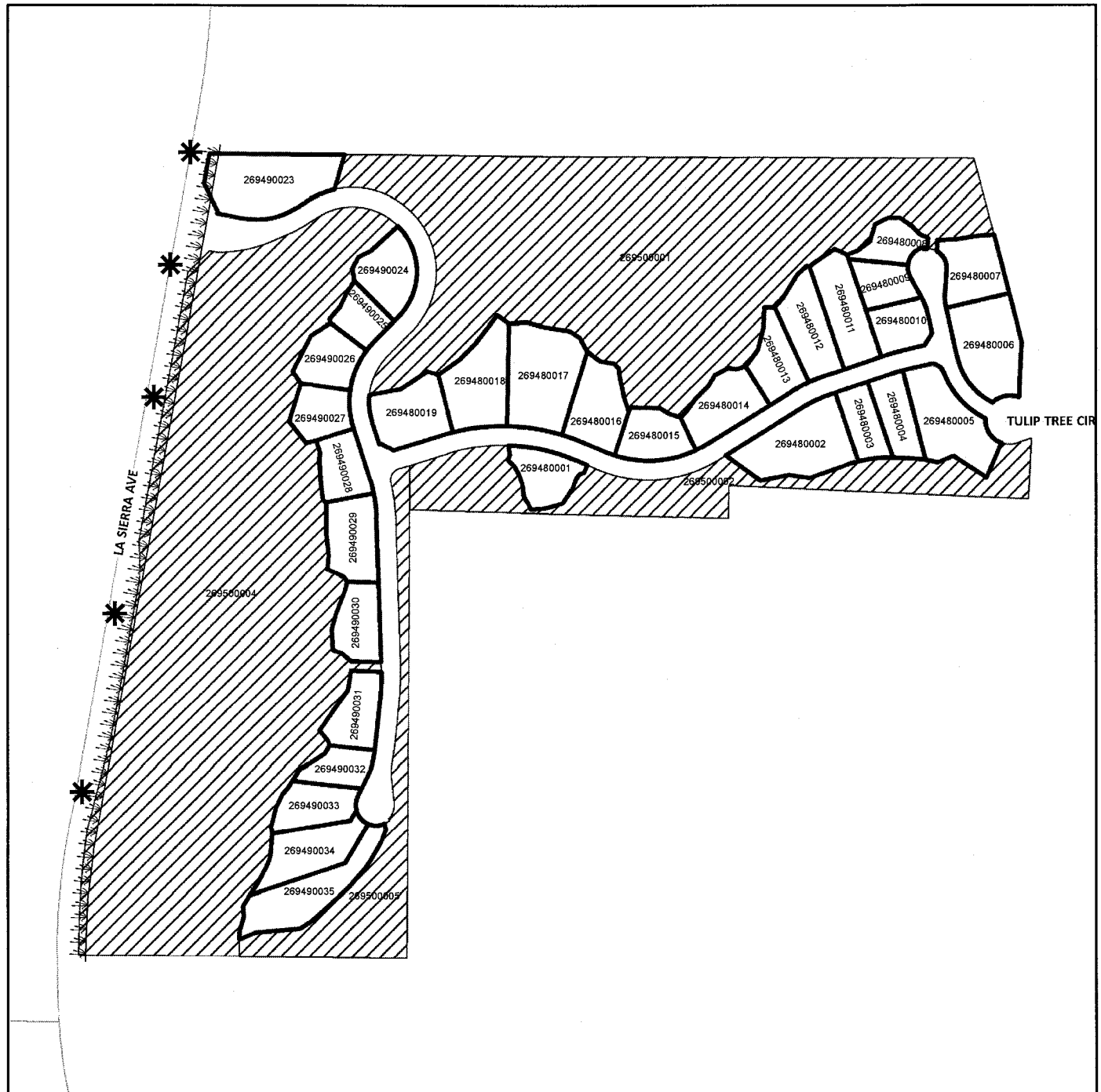
LANDSCAPING AND LIGHTING MAINTENANCE DISTRICT NO. 89-1 CONSOLIDATED
ZONE 195
 PORTION(S) OF SECTION 25 & 30, T.3S., R.5 & 6W.
 TRACT MAP NO. 30473
 32 PARCELS



The County of Riverside assumes no warranty or legal responsibility for the information contained on this map. Data and information represented on this map is subject to updates, modifications and may not be complete or appropriate for all purposes. County GIS and other sources should be queried for the most current information. Do not copy or resell this map. Printed by bhahn on 4/1/17



ASSESSMENT DIAGRAM



- DENOTES LANDSCAPED AND MAINTAINED PARKWAY
- DENOTES PARCEL NOT ASSESSED
- DENOTES MAINTAINED ROW STREETLIGHT
- DENOTES ZONE BOUNDARY