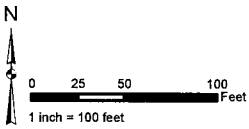
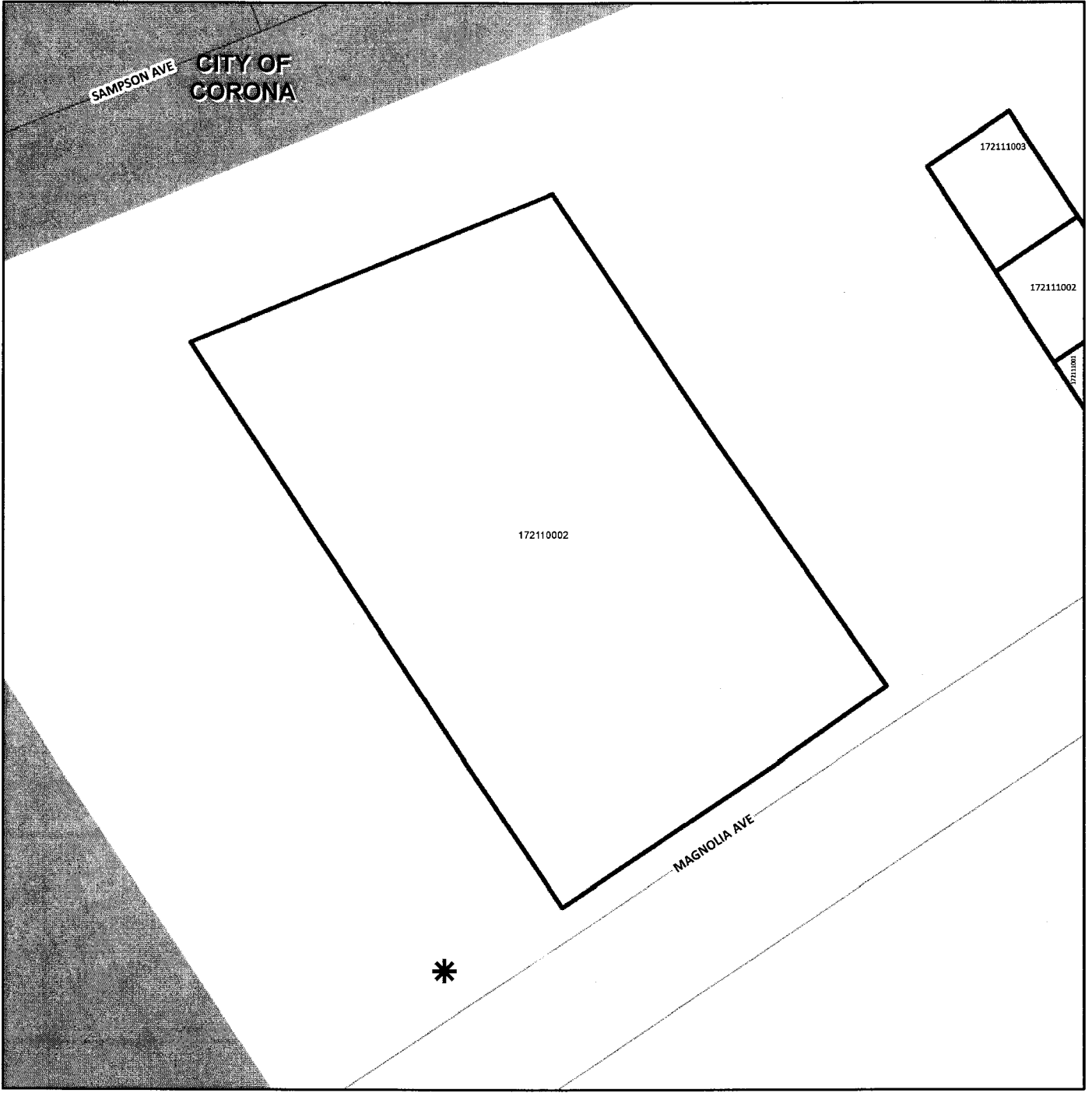


LANDSCAPING AND LIGHTING MAINTENANCE DISTRICT NO. 89-1 CONSOLIDATED  
**STREET LIGHT ZONE 25**  
PORTION(S) OF SECTION 38, T.3S., R.6W.  
PLOT PLAN NO. 17995  
1 PARCEL



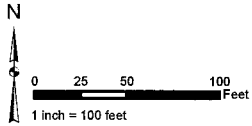
The County of Riverside assumes no warranty or legal responsibility for the information contained on this map. Data and information represented on this map is subject to updates, modifications and may not be complete or appropriate for all purposes. County GIS and other sources should be queried for the most current information. Do not copy or resell this map. Printed by bhahn on 4/1/17

**ASSESSMENT DIAGRAM**



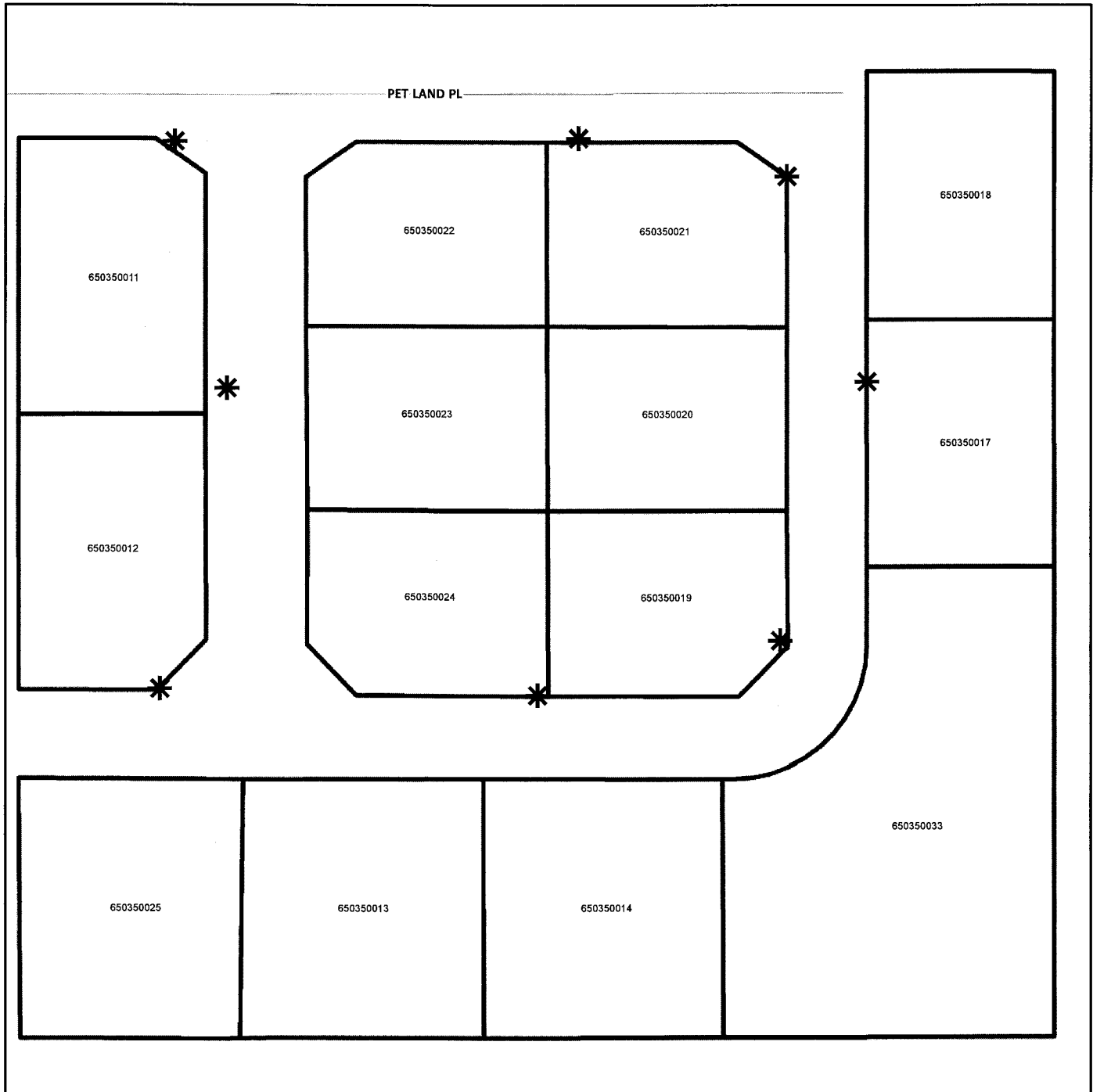
- \* DENOTES MAINTAINED ROW STREETLIGHT
- DENOTES ZONE BOUNDARY

LANDSCAPING AND LIGHTING MAINTENANCE DISTRICT NO. 89-1 CONSOLIDATED  
**STREET LIGHT ZONE 29**  
 PORTION(S) OF SECTION 18, T.4S., R.6E.  
 PARCEL MAP NO. 30439  
 14 PARCELS



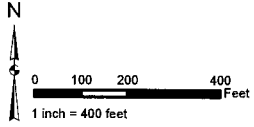
The County of Riverside assumes no warranty or legal responsibility for the information contained on this map. Data and information represented on this map is subject to updates, modifications and may not be complete or appropriate for all purposes. County GIS and other sources should be queried for the most current information. Do not copy or resell this map. Printed by bhahn on 4/1/17

**ASSESSMENT DIAGRAM**



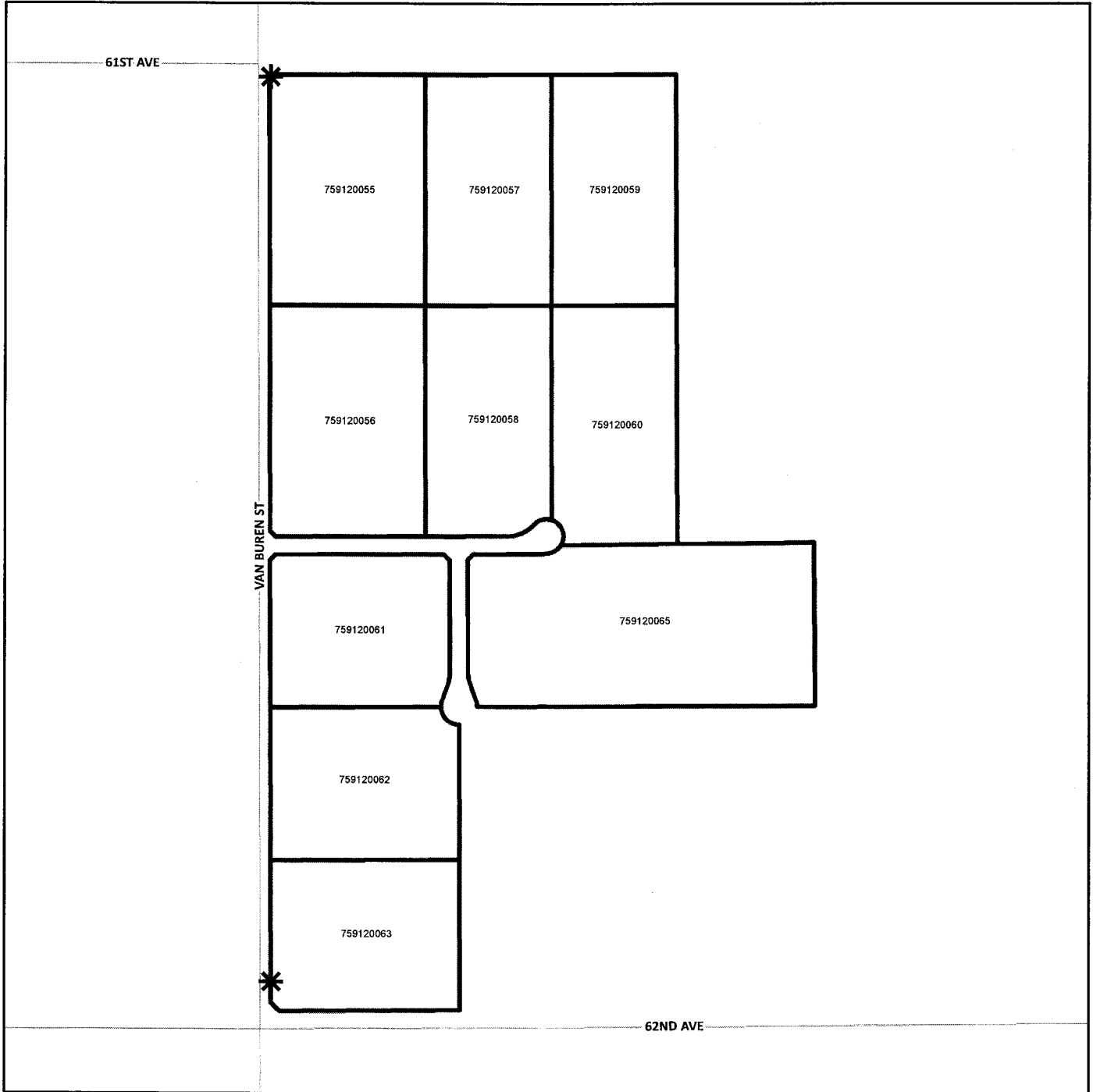
\* DENOTES MAINTAINED ROW STREETLIGHT  
 [ ] DENOTES ZONE BOUNDARY

LANDSCAPING AND LIGHTING MAINTENANCE DISTRICT NO. 89-1 CONSOLIDATED  
**STREET LIGHT ZONE 30**  
 PORTION(S) OF SECTION 31, T.6S., R.8E.  
 TRACT MAP NO. 29980  
 10 PARCELS



The County of Riverside assumes no warranty or legal responsibility for the information contained on this map. Data and information represented on this map is subject to updates, modifications and may not be complete or appropriate for all purposes. County GIS and other sources should be queried for the most current information. Do not copy or resell this map. Printed by bhahn on 4/1/17

**ASSESSMENT DIAGRAM**

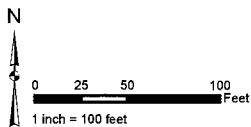


- DENOTES MAINTAINED ROW STREETLIGHT
- DENOTES ZONE BOUNDARY

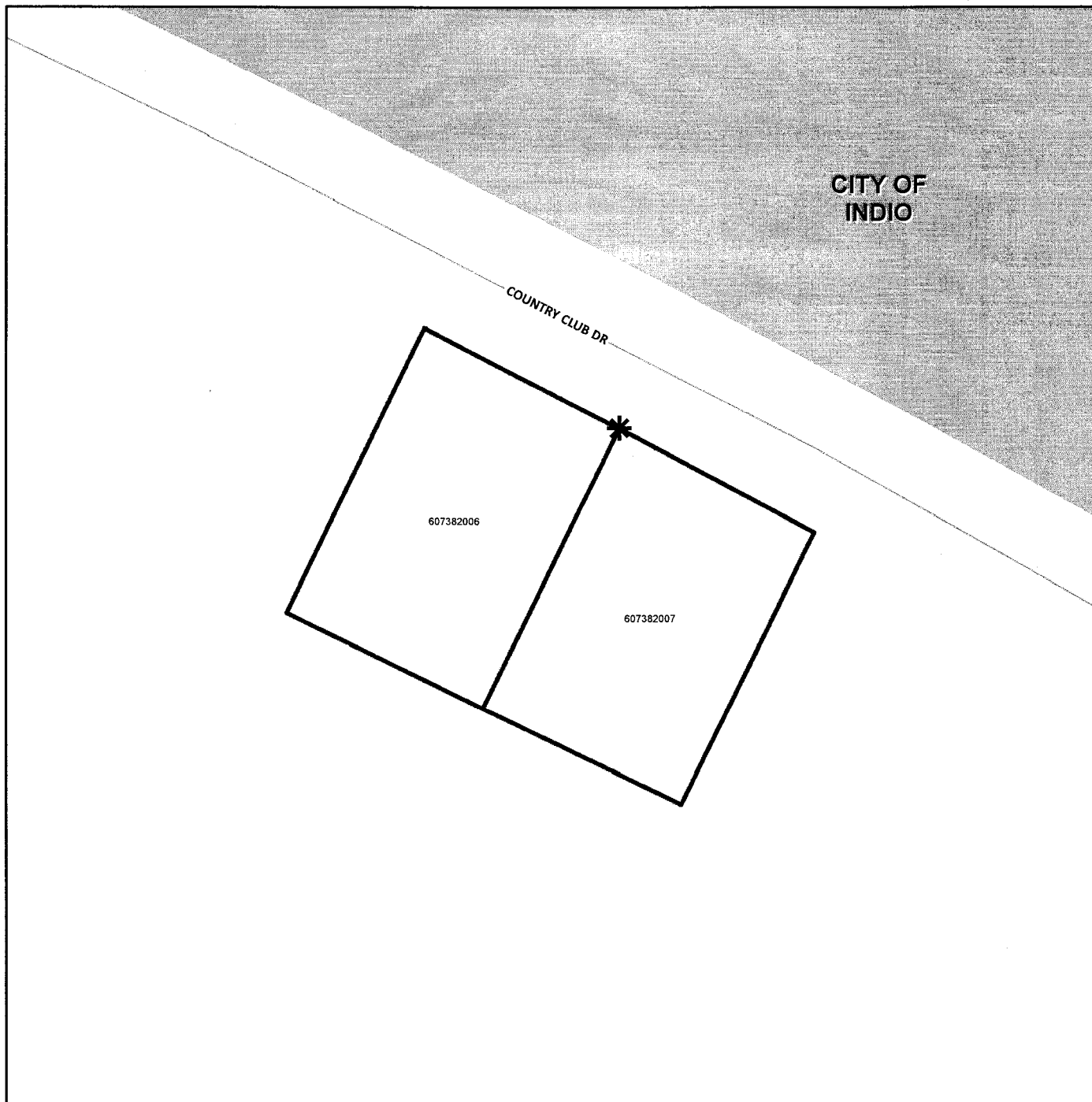
LANDSCAPING AND LIGHTING MAINTENANCE DISTRICT NO. 89-1 CONSOLIDATED  
**STREET LIGHT ZONE 31**  
PORTION(S) OF SECTION 8, T.5S., R.7E.  
PLOT PLAN NO. 18616  
2 PARCELS



The County of Riverside assumes no warranty or legal responsibility for the information contained on this map. Data and information represented on this map is subject to updates, modifications and may not be complete or appropriate for all purposes. County GIS and other sources should be queried for the most current information. Do not copy or resell this map. Printed by bhahn on 4/1/17

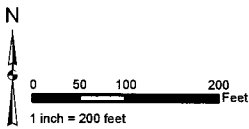


**ASSESSMENT DIAGRAM**



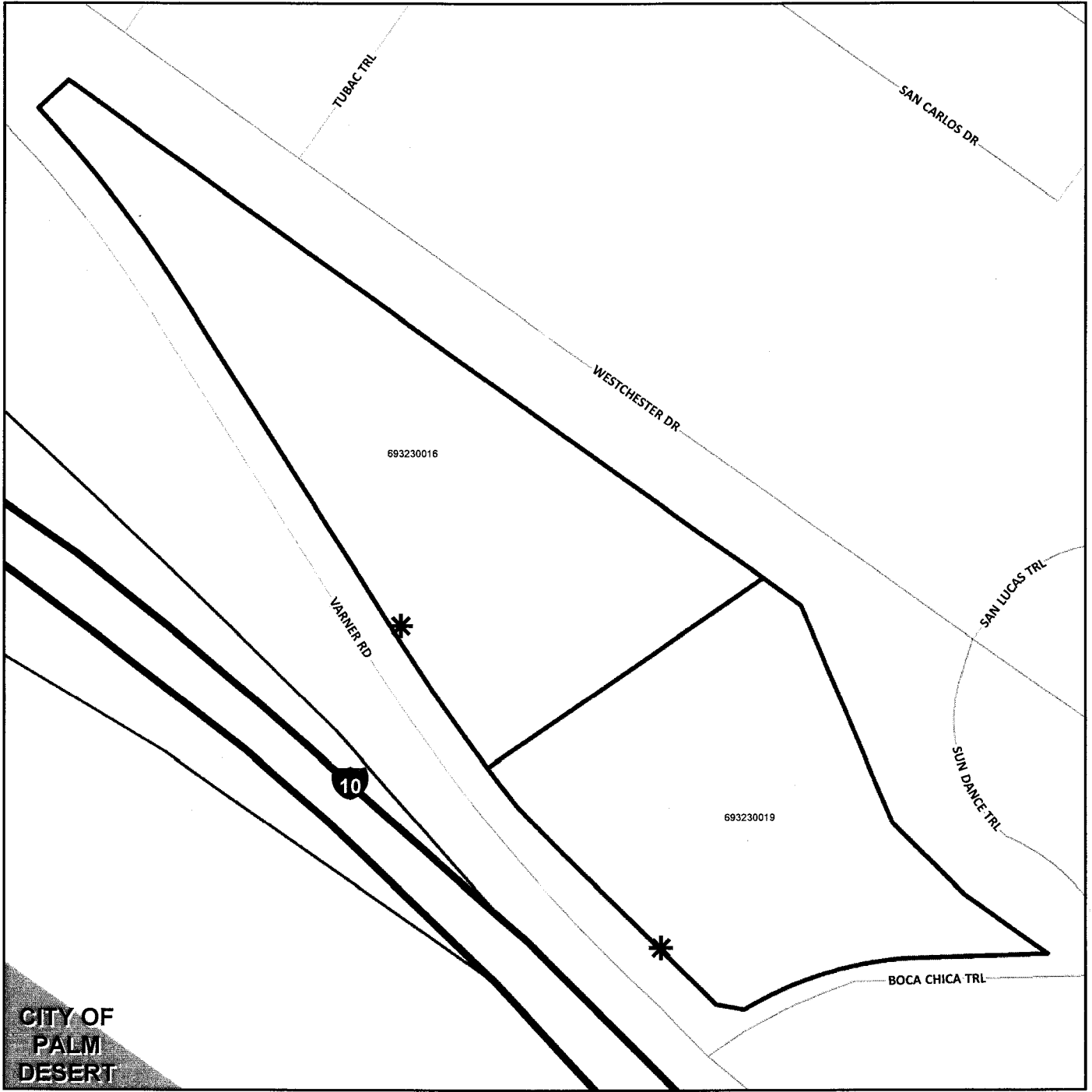
\* DENOTES MAINTAINED ROW STREETLIGHT  
□ DENOTES ZONE BOUNDARY

LANDSCAPING AND LIGHTING MAINTENANCE DISTRICT NO. 89-1 CONSOLIDATED  
**STREET LIGHT ZONE 36**  
 PORTION(S) OF SECTION 20, T.4S., R.6E.  
 CONDITIONAL USE PERMIT NO. 03371 AND PARCEL MAP NO. 30612  
 2 PARCELS



The County of Riverside assumes no warranty or legal responsibility for the information contained on this map. Data and information represented on this map is subject to updates, modifications and may not be complete or appropriate for all purposes. County GIS and other sources should be queried for the most current information. Do not copy or resell this map. Printed by bhahn on 4/1/17

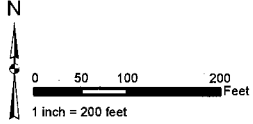
**ASSESSMENT DIAGRAM**



**CITY OF  
 PALM  
 DESERT**

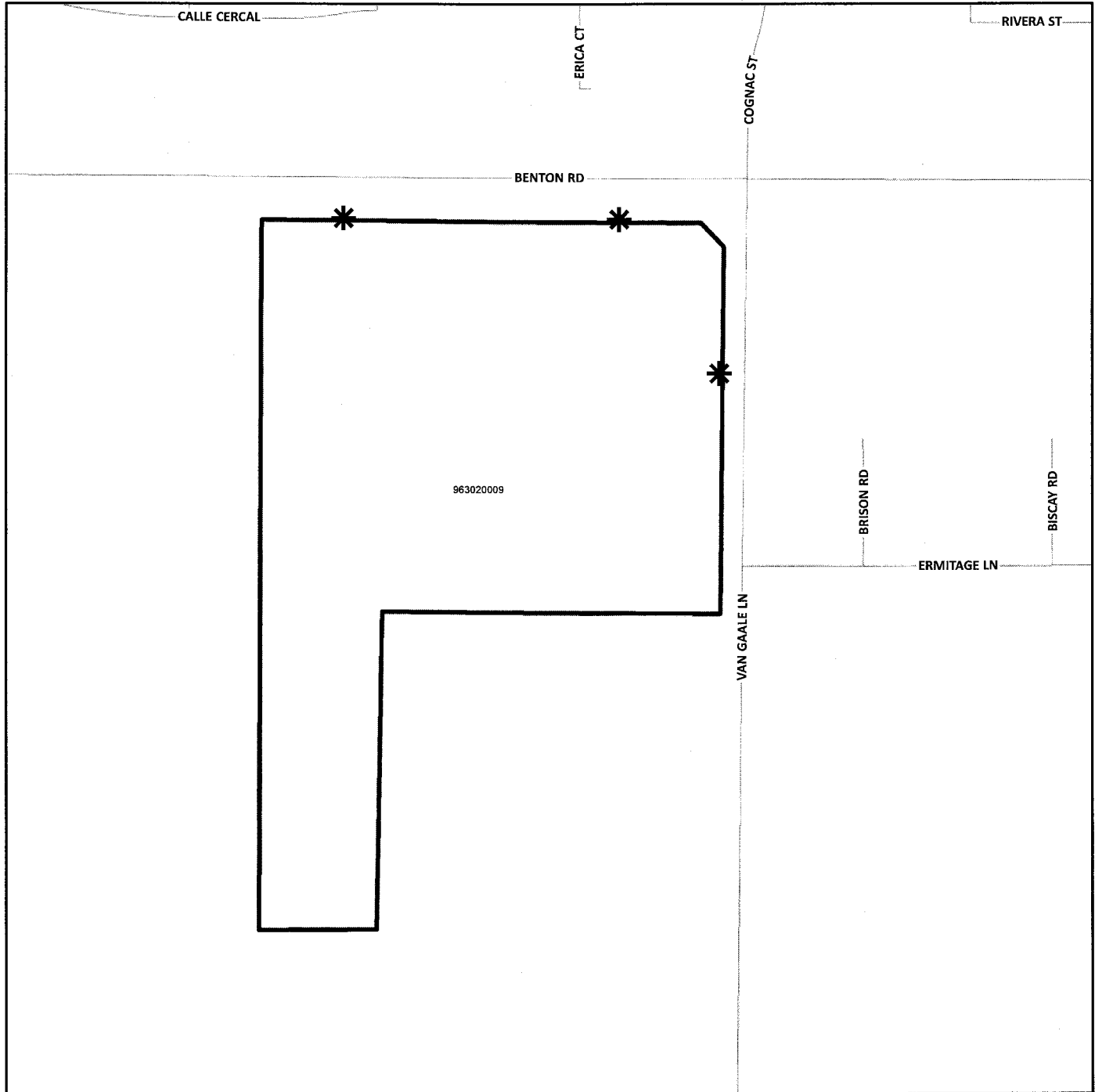
- \* DENOTES MAINTAINED ROW STREETLIGHT
- ▭ DENOTES ZONE BOUNDARY

LANDSCAPING AND LIGHTING MAINTENANCE DISTRICT NO. 89-1 CONSOLIDATED  
**STREET LIGHT ZONE 37**  
PORTION(S) OF SECTION 5, T.7S., R.2W.  
PLOT PLAN NO. 16117  
1 PARCEL



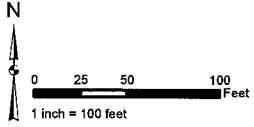
The County of Riverside assumes no warranty or legal responsibility for the information contained on this map. Data and information represented on this map is subject to updates, modifications and may not be complete or appropriate for all purposes. County GIS and other sources should be queried for the most current information. Do not copy or resell this map. Printed by bhahn on 4/1/17

**ASSESSMENT DIAGRAM**



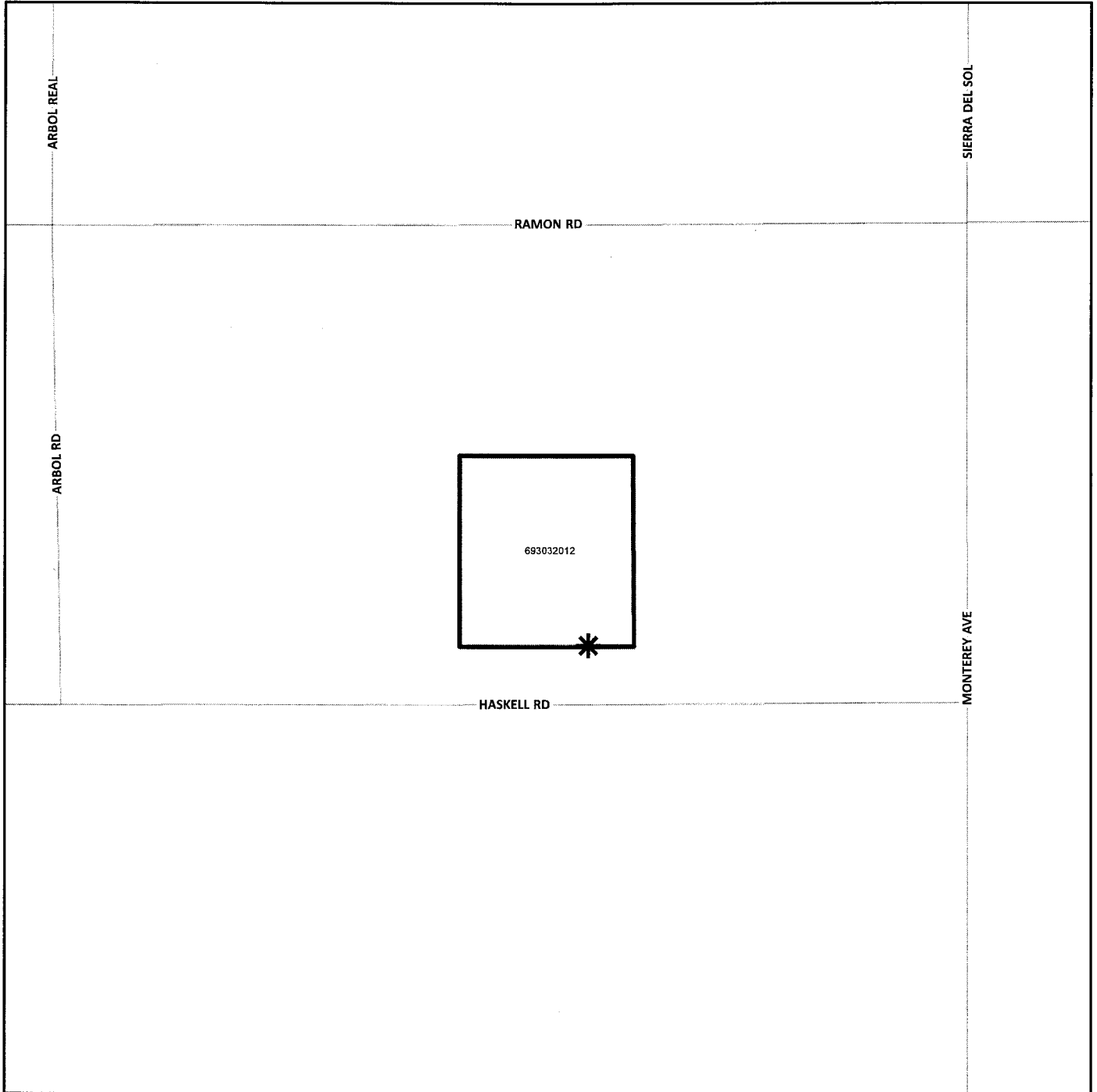
- \* DENOTES MAINTAINED ROW STREETLIGHT
- ▭ DENOTES ZONE BOUNDARY

LANDSCAPING AND LIGHTING MAINTENANCE DISTRICT NO. 89-1 CONSOLIDATED  
**STREET LIGHT ZONE 38**  
PORTION(S) OF SECTION 19, T.4S., R.6E.  
CONDITIONAL USE PERMIT NO. 03377  
1 PARCEL



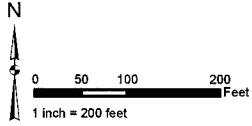
The County of Riverside assumes no warranty or legal responsibility for the information contained on this map. Data and information represented on this map is subject to updates, modifications and may not be complete or appropriate for all purposes. County GIS and other sources should be queried for the most current information. Do not copy or resell this map. Printed by bhahn on 4/1/17

**ASSESSMENT DIAGRAM**



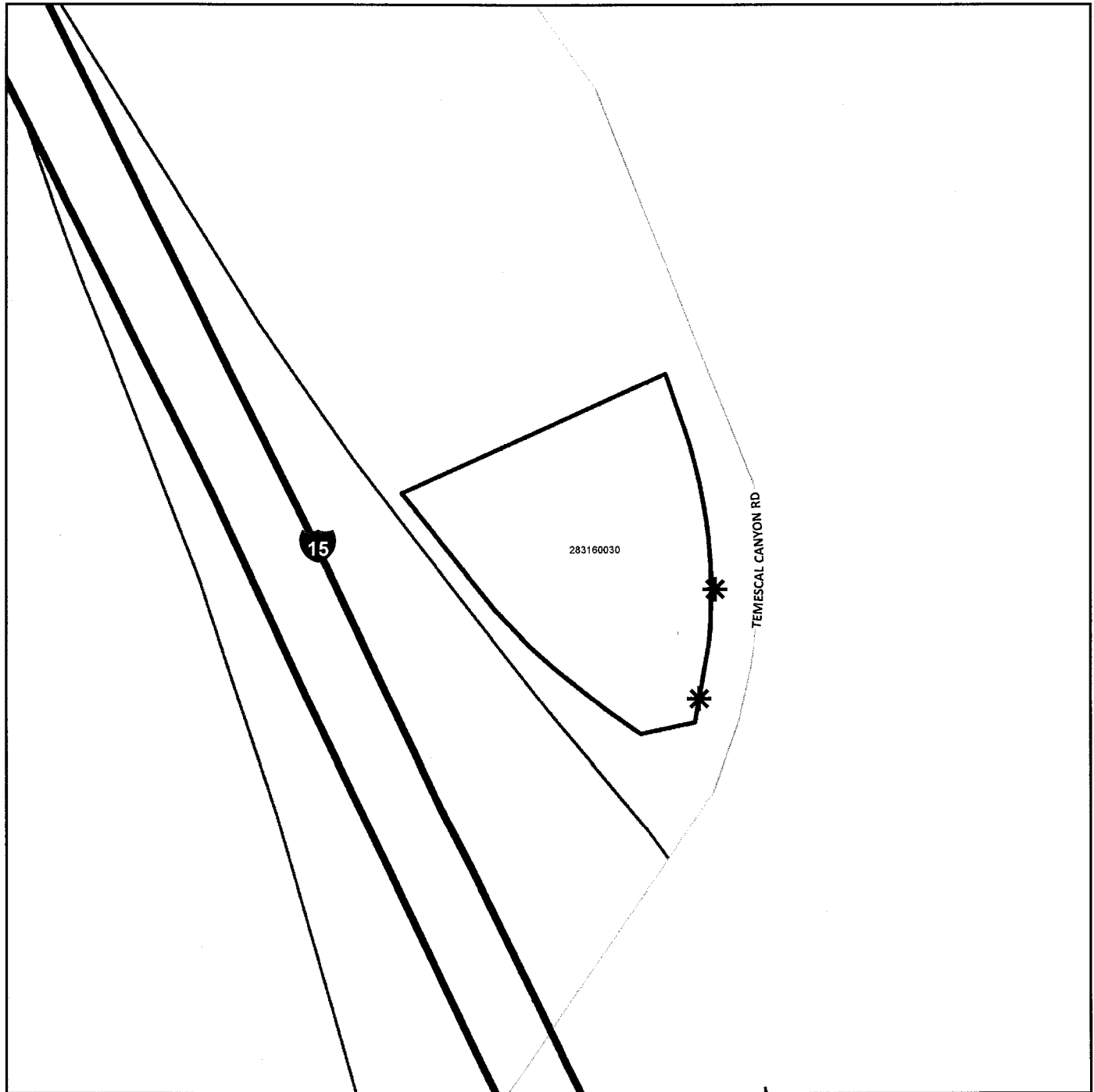
- \* DENOTES MAINTAINED ROW STREETLIGHT
- DENOTES ZONE BOUNDARY

LANDSCAPING AND LIGHTING MAINTENANCE DISTRICT NO. 89-1 CONSOLIDATED  
**STREET LIGHT ZONE 42**  
PORTION(S) OF SECTION 34, T.4S., R.6W.  
CONDITIONAL USE PERMIT NO. 03391  
1 PARCEL



The County of Riverside assumes no warranty or legal responsibility for the information contained on this map. Data and information represented on this map is subject to updates, modifications and may not be complete or appropriate for all purposes. County GIS and other sources should be queried for the most current information. Do not copy or resell this map. Printed by bhahn on 4/1/17

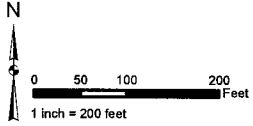
**ASSESSMENT DIAGRAM**



\* DENOTES MAINTAINED ROW STREETLIGHT  
□ DENOTES ZONE BOUNDARY

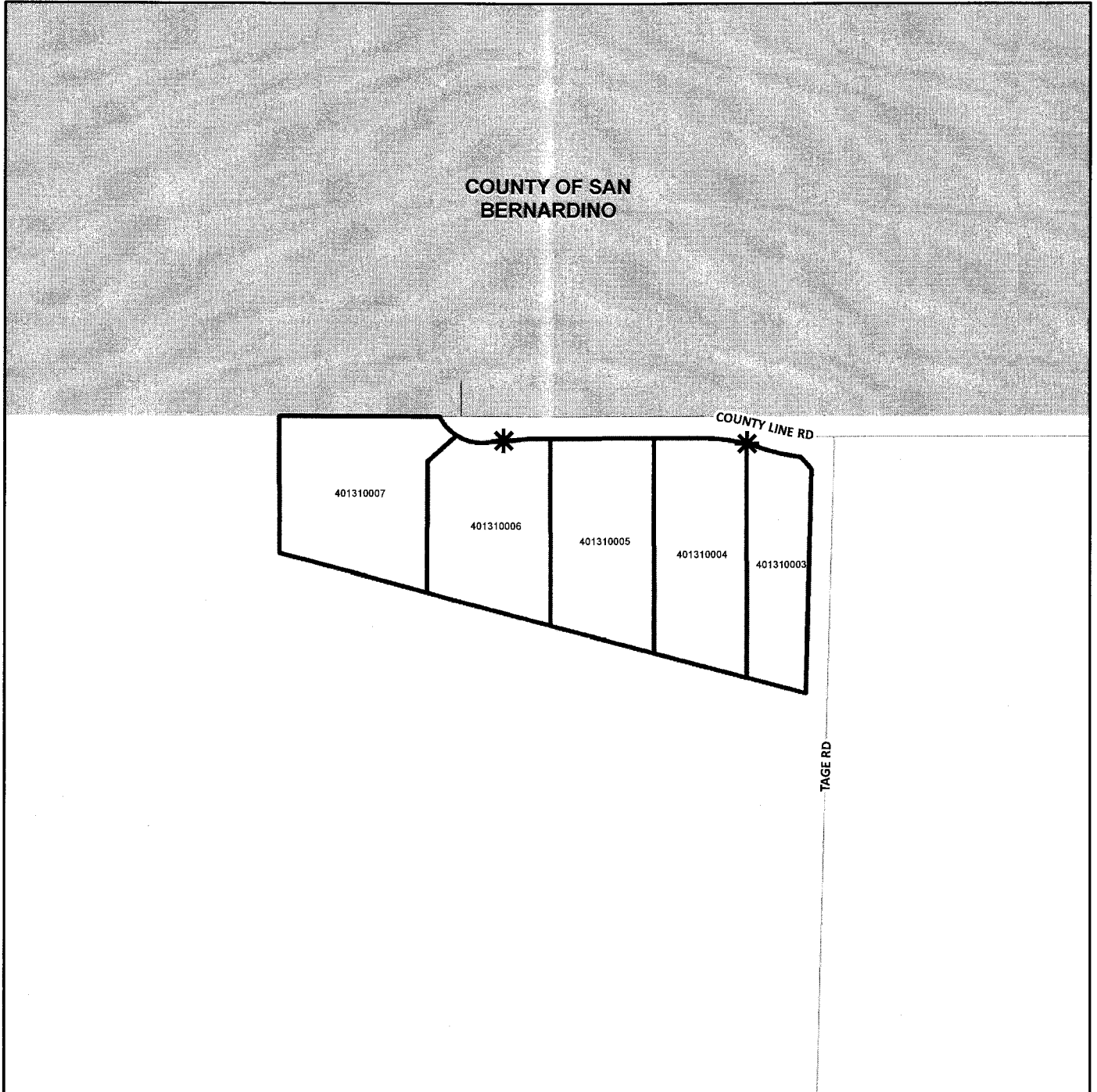


LANDSCAPING AND LIGHTING MAINTENANCE DISTRICT NO. 89-1 CONSOLIDATED  
**STREET LIGHT ZONE 43**  
PORTION(S) OF SECTION 5, T.2S., R.1W.  
TRACT MAP NO. 27856-1  
5 PARCELS



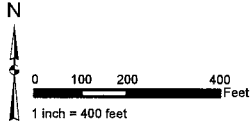
The County of Riverside assumes no warranty or legal responsibility for the information contained on this map. Data and information represented on this map is subject to updates, modifications and may not be complete or appropriate for all purposes. County GIS and other sources should be queried for the most current information. Do not copy or resell this map. Printed by bhahn on 4/1/17

**ASSESSMENT DIAGRAM**



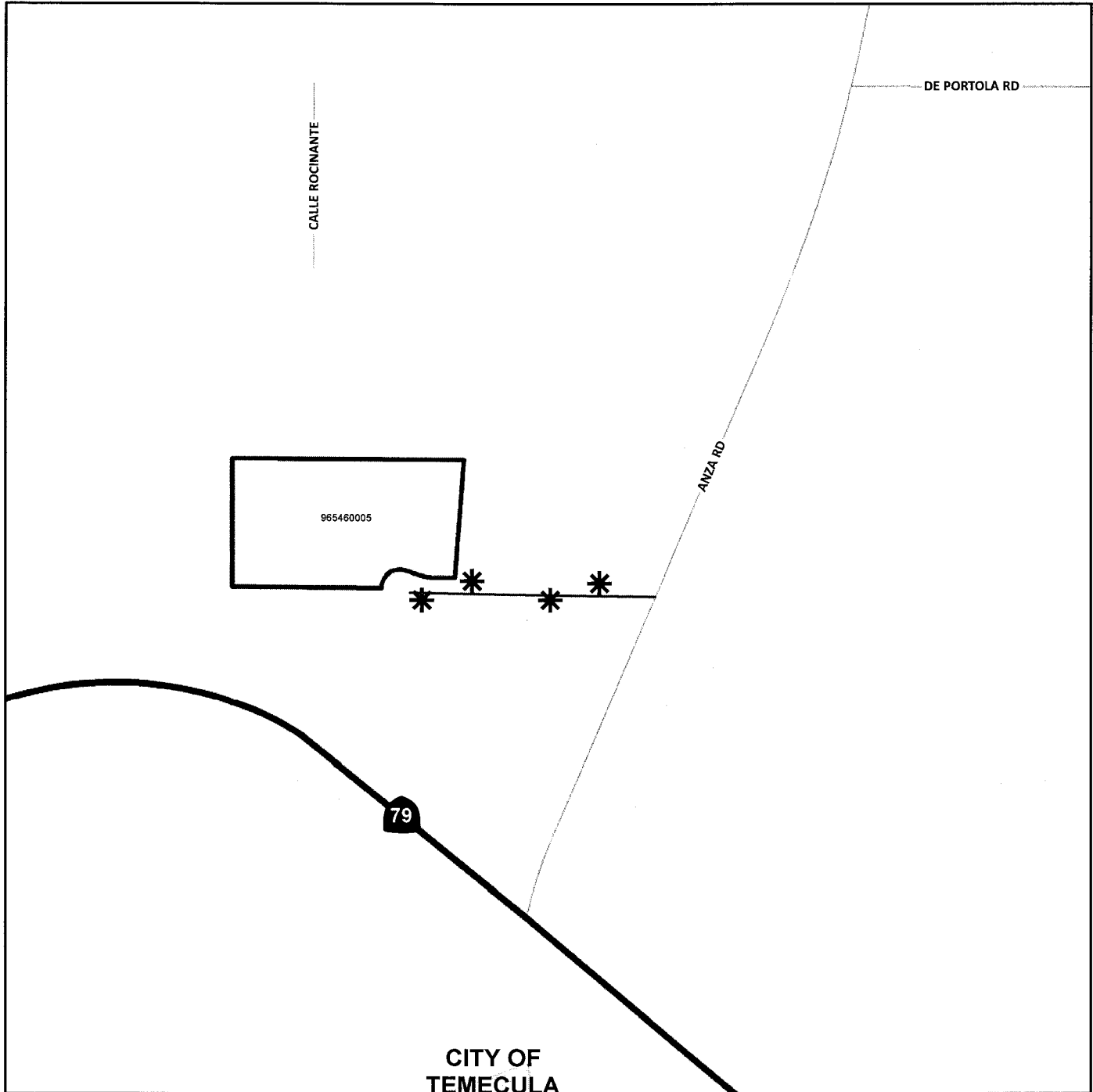
\* DENOTES MAINTAINED ROW STREETLIGHT  
□ DENOTES ZONE BOUNDARY

LANDSCAPING AND LIGHTING MAINTENANCE DISTRICT NO. 89-1 CONSOLIDATED  
**STREET LIGHT ZONE 44**  
PORTION(S) OF SECTION 11, T.8S., R.2W.  
PLOT PLAN NO. 17731  
1 PARCEL



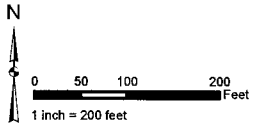
The County of Riverside assumes no warranty or legal responsibility for the information contained on this map. Data and information represented on this map is subject to updates, modifications and may not be complete or appropriate for all purposes. County GIS and other sources should be queried for the most current information. Do not copy or resell this map. Printed by bhahn on 4/1/17

**ASSESSMENT DIAGRAM**



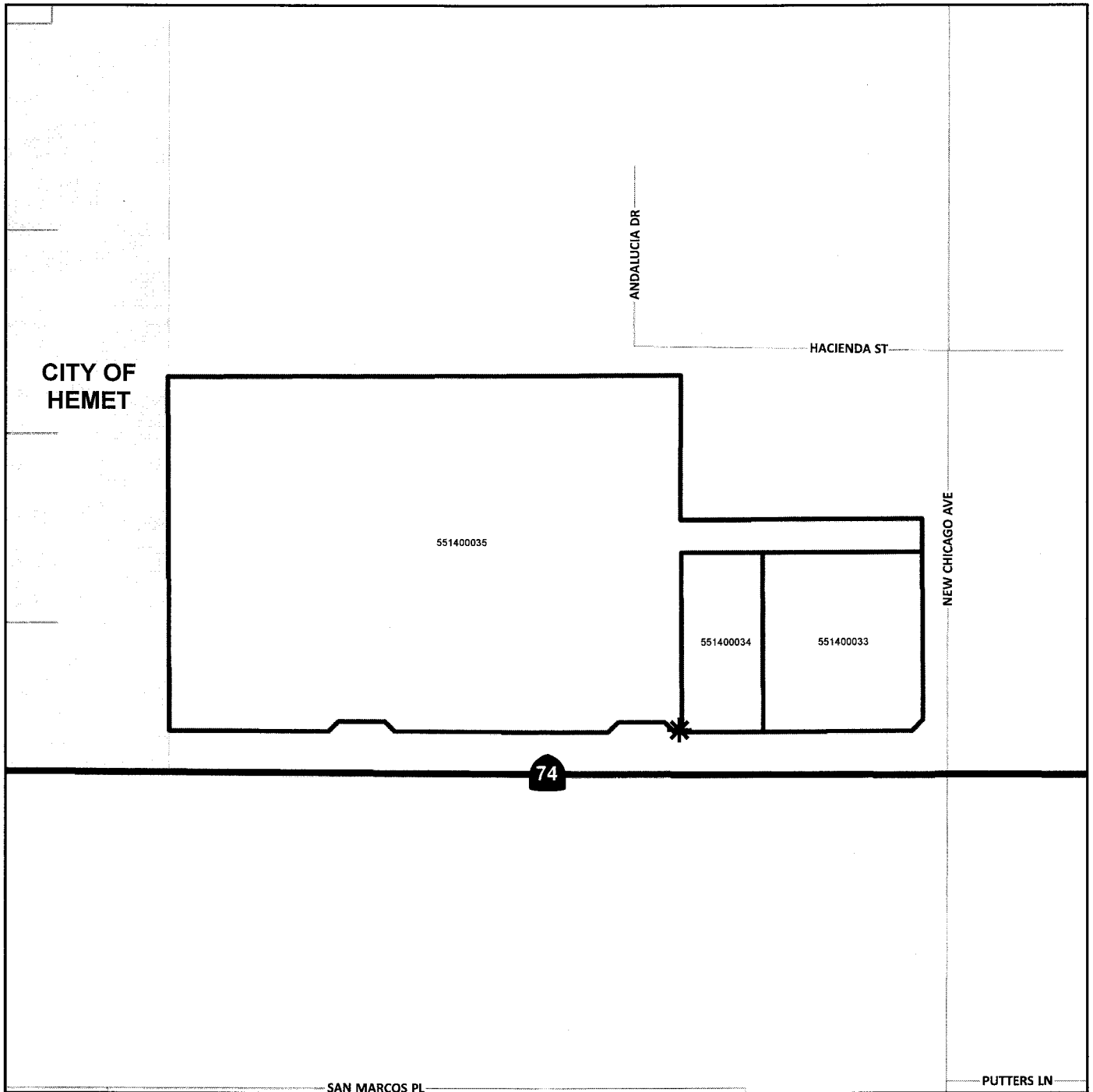
\* DENOTES MAINTAINED ROW STREETLIGHT  
□ DENOTES ZONE BOUNDARY

LANDSCAPING AND LIGHTING MAINTENANCE DISTRICT NO. 89-1 CONSOLIDATED  
**STREET LIGHT ZONE 45**  
PORTION(S) OF SECTION 8, T.5S., R.1E.  
PARCEL MAP NO. 31720  
3 PARCELS



The County of Riverside assumes no warranty or legal responsibility for the information contained on this map. Data and information represented on this map is subject to updates, modifications and may not be complete or appropriate for all purposes. County GIS and other sources should be queried for the most current information. Do not copy or resell this map. Printed by bhahn on 4/1/17

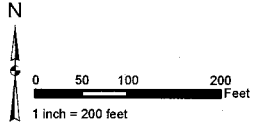
**ASSESSMENT DIAGRAM**



\* DENOTES MAINTAINED ROW STREETLIGHT

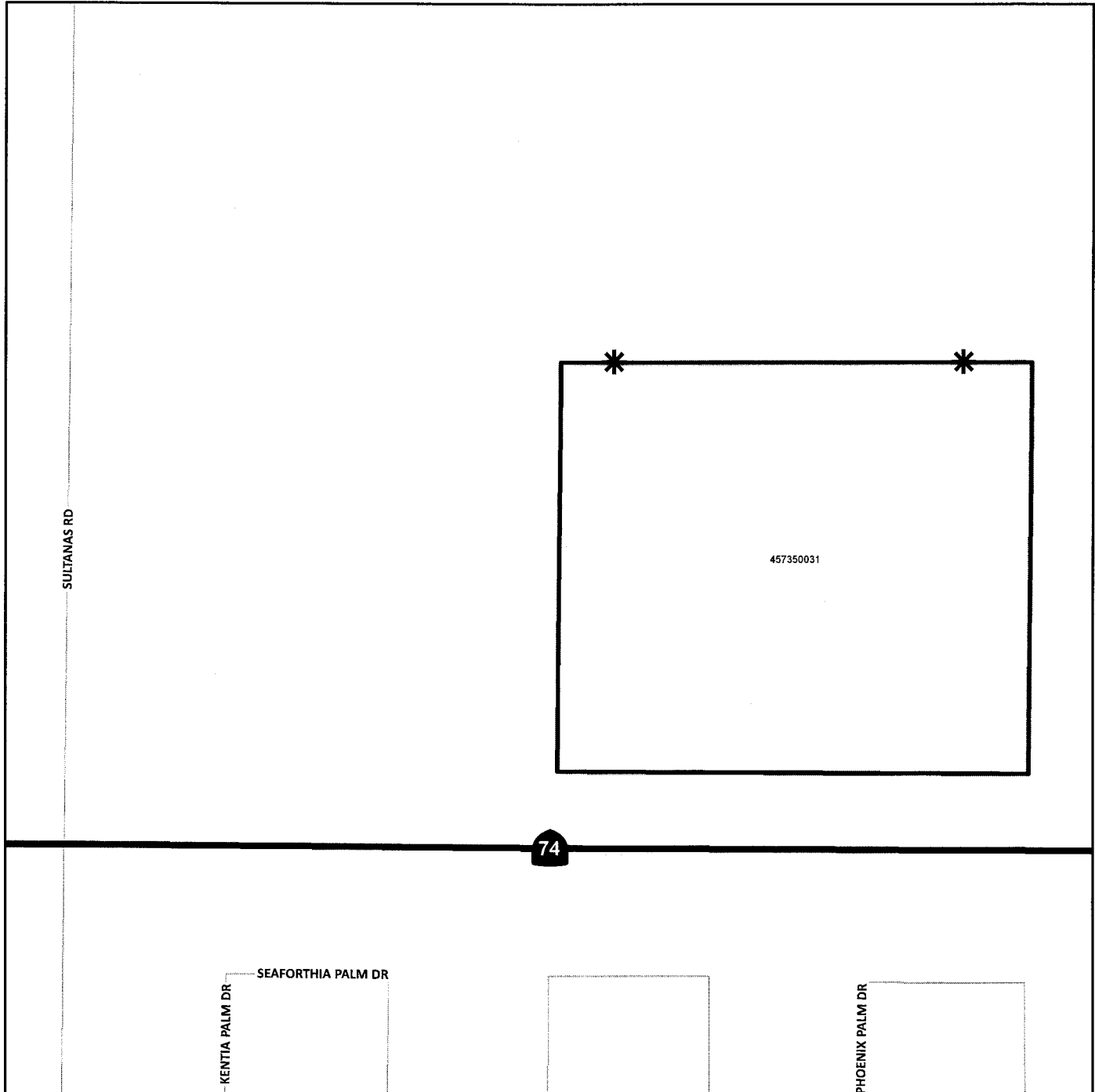
□ DENOTES ZONE BOUNDARY



LANDSCAPING AND LIGHTING MAINTENANCE DISTRICT NO. 89-1 CONSOLIDATED  
**STREET LIGHT ZONE 46**  
 PORTION(S) OF SECTION 33, T.7S., R.1W.  
 PLOT PLAN NO. 18701  
 1 PARCEL



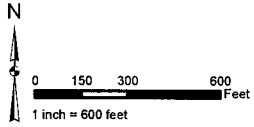
The County of Riverside assumes no warranty or legal responsibility for the information contained on this map. Data and information represented on this map is subject to updates, modifications and may not be complete or appropriate for all purposes. County GIS and other sources should be queried for the most current information. Do not copy or resell this map. Printed by bhahn on 4/1/17

**ASSESSMENT DIAGRAM**



-  DENOTES MAINTAINED ROW STREETLIGHT
-  DENOTES ZONE BOUNDARY

LANDSCAPING AND LIGHTING MAINTENANCE DISTRICT NO. 89-1 CONSOLIDATED  
**STREET LIGHT ZONE 47**  
 PORTION(S) OF SECTION 27, T.4S., R.6W.  
 PARCEL MAP NO. 28834, 28834-1 AND 28834-2  
 31 PARCELS



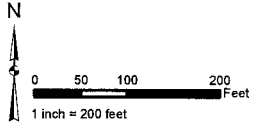
The County of Riverside assumes no warranty or legal responsibility for the information contained on this map. Data and information represented on this map is subject to updates, modifications and may not be complete or appropriate for all purposes. County GIS and other sources should be queried for the most current information. Do not copy or resell this map. Printed by bahn on 4/1/17

**ASSESSMENT DIAGRAM**



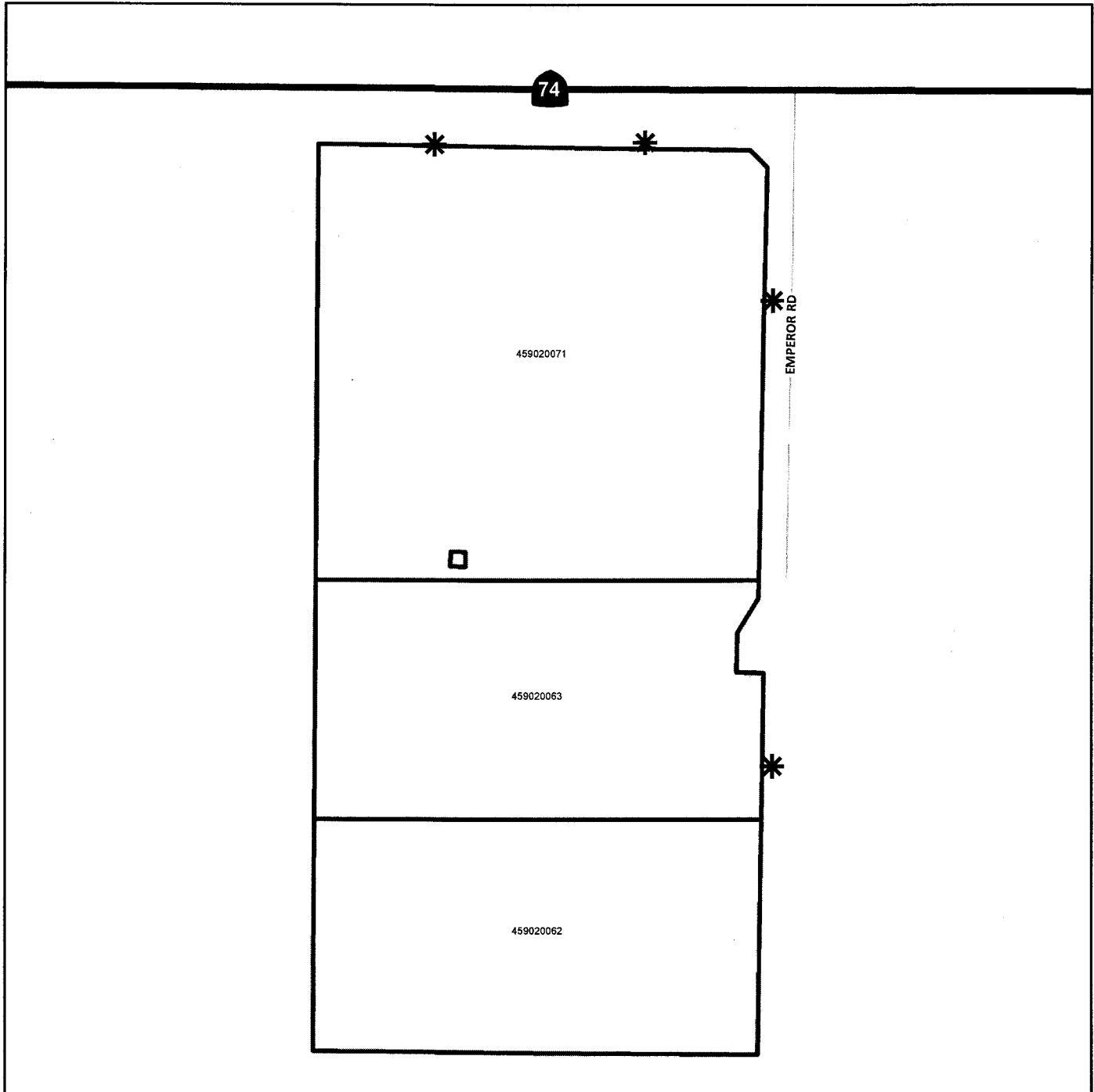
- \* DENOTES MAINTAINED ROW STREETLIGHT
- ▭ DENOTES ZONE BOUNDARY

LANDSCAPING AND LIGHTING MAINTENANCE DISTRICT NO. 89-1 CONSOLIDATED  
**STREET LIGHT ZONE 48**  
PORTION(S) OF SECTION 18, T.5S., R.2W.  
CONDITIONAL USE PERMIT NO. 03363  
3 PARCELS



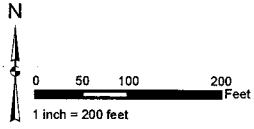
The County of Riverside assumes no warranty or legal responsibility for the information contained on this map. Data and information represented on this map is subject to updates, modifications and may not be complete or appropriate for all purposes. County GIS and other sources should be queried for the most current information. Do not copy or resell this map. Printed by bhahn on 4/1/17

**ASSESSMENT DIAGRAM**



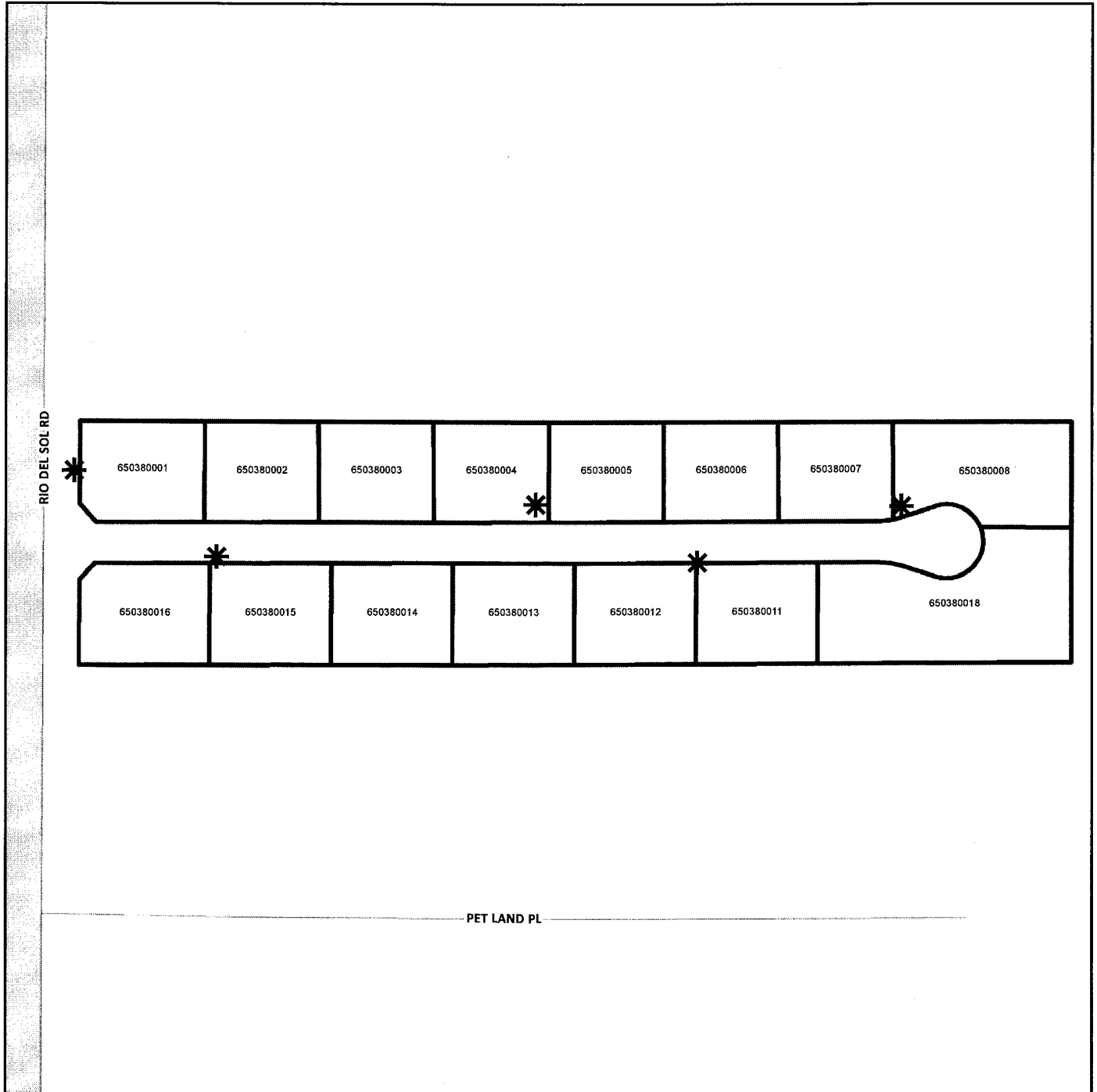
- \* DENOTES MAINTAINED ROW STREETLIGHT
- DENOTES ZONE BOUNDARY

LANDSCAPING AND LIGHTING MAINTENANCE DISTRICT NO. 89-1 CONSOLIDATED  
**STREET LIGHT ZONE 52**  
 PORTION(S) OF SECTION 18, T.4S., R.6E.  
 PARCEL MAP NO. 32789  
 15 PARCELS



The County of Riverside assumes no warranty or legal responsibility for the information contained on this map. Data and information represented on this map is subject to updates, modifications and may not be complete or appropriate for all purposes. County GIS and other sources should be queried for the most current information. Do not copy or resell this map. Printed by bhahn on 4/1/17

**ASSESSMENT DIAGRAM**

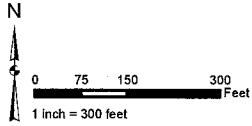


- \* DENOTES MAINTAINED ROW STREETLIGHT
- DENOTES ZONE BOUNDARY

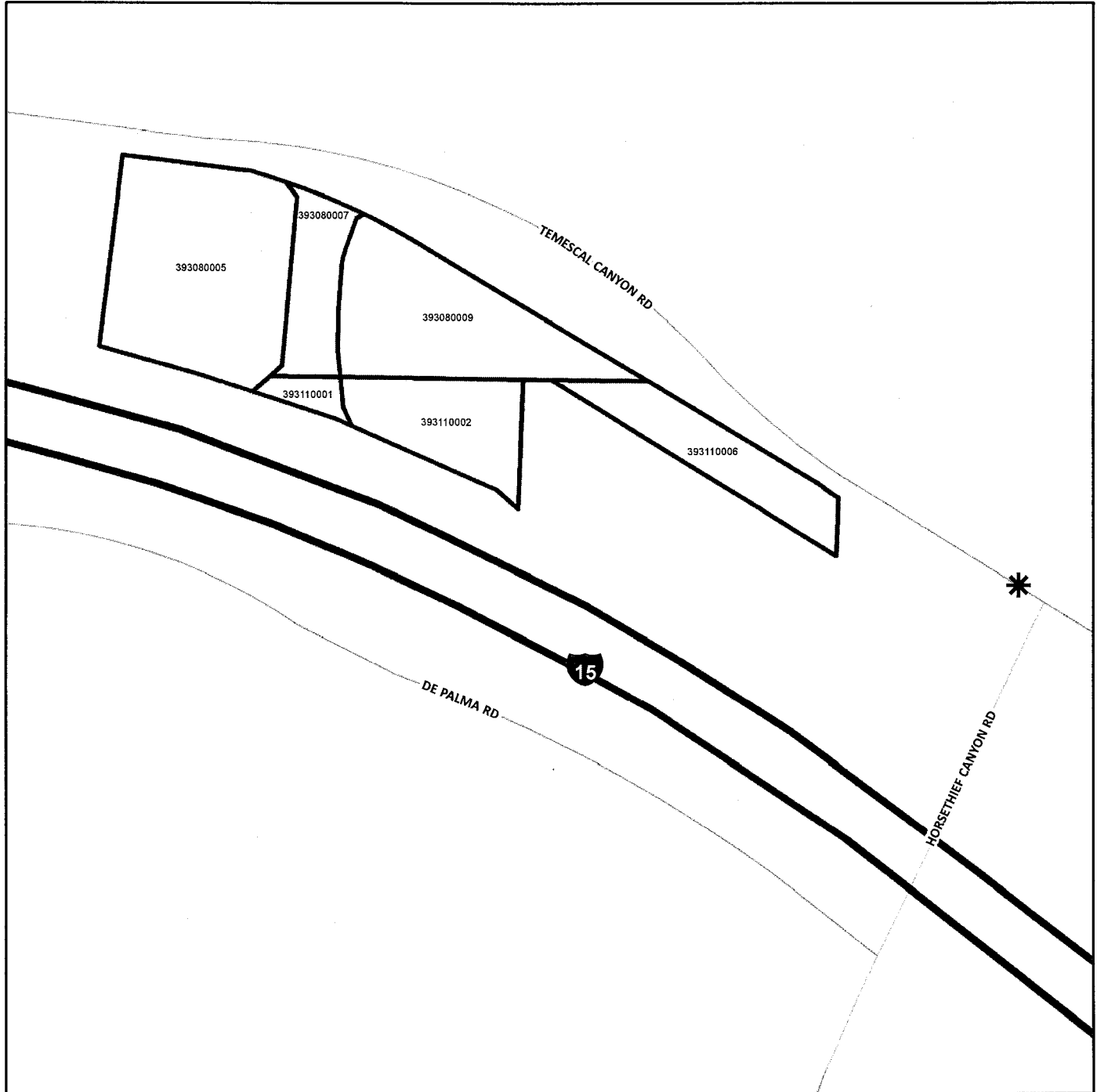
LANDSCAPING AND LIGHTING MAINTENANCE DISTRICT NO. 89-1 CONSOLIDATED  
**STREET LIGHT ZONE 53**  
 PORTION(S) OF SECTION 7, 8 & 17, T.5S., R.5W.  
 PLOT PLAN NO. 17934  
 6 PARCELS



The County of Riverside assumes no warranty or legal responsibility for the information contained on this map. Data and information represented on this map is subject to updates, modifications and may not be complete or appropriate for all purposes. County GIS and other sources should be queried for the most current information. Do not copy or resell this map. Printed by bhahn on 4/1/17



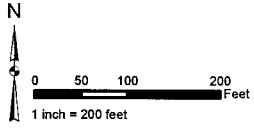
**ASSESSMENT DIAGRAM**



- \* DENOTES MAINTAINED ROW STREETLIGHT
- ▭ DENOTES ZONE BOUNDARY

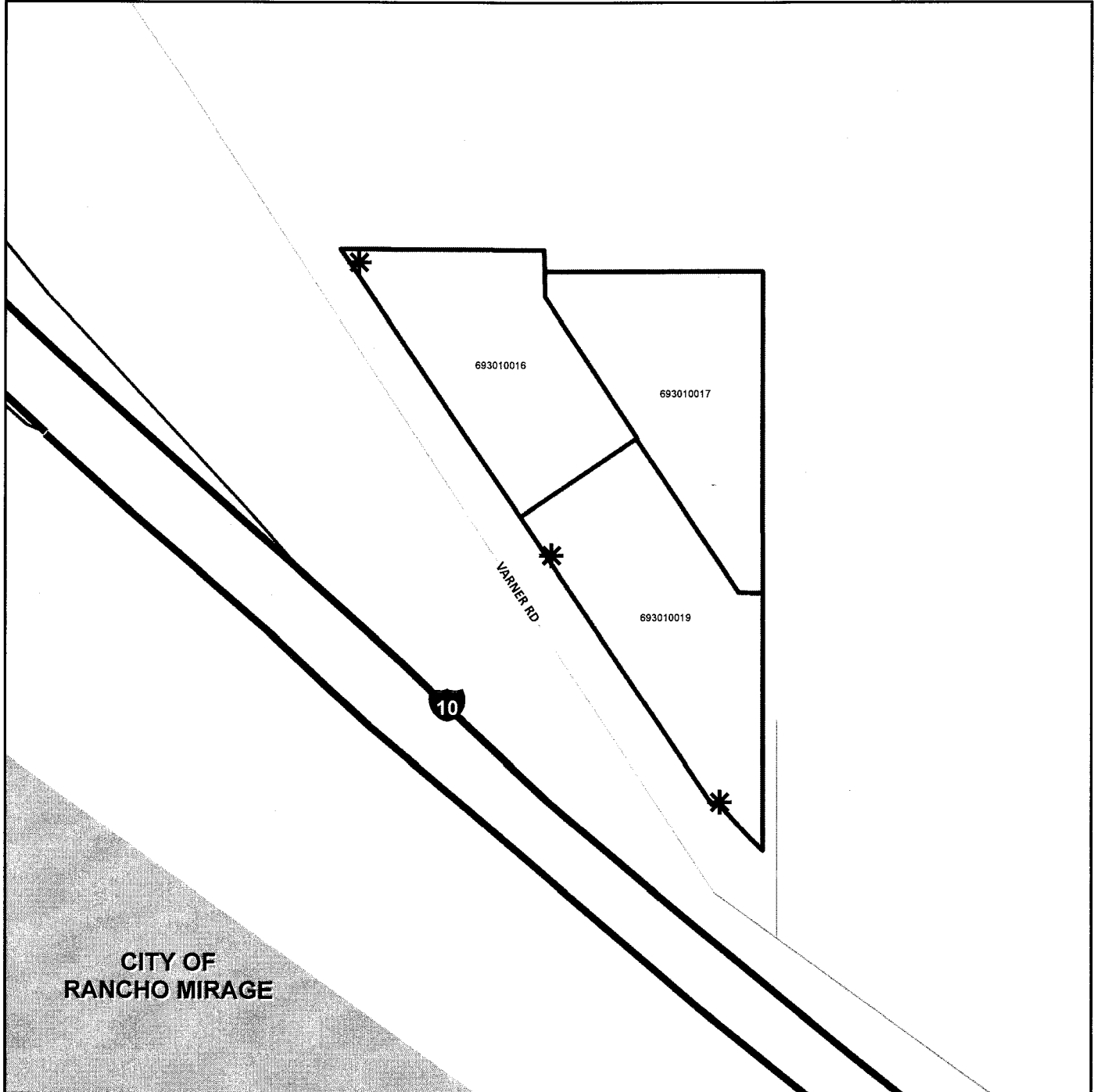


LANDSCAPING AND LIGHTING MAINTENANCE DISTRICT NO. 89-1 CONSOLIDATED  
**STREET LIGHT ZONE 54**  
PORTION(S) OF SECTION 19, T.4S., R.6E.  
CONDITIONAL USE PERMIT NO. 03314  
3 PARCELS



The County of Riverside assumes no warranty or legal responsibility for the information contained on this map. Data and information represented on this map is subject to updates, modifications and may not be complete or appropriate for all purposes. County GIS and other sources should be queried for the most current information. Do not copy or resell this map. Printed by bhahn on 4/1/17

**ASSESSMENT DIAGRAM**

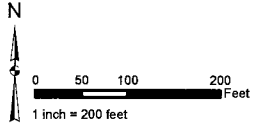


- \* DENOTES MAINTAINED ROW STREETLIGHT
- DENOTES ZONE BOUNDARY

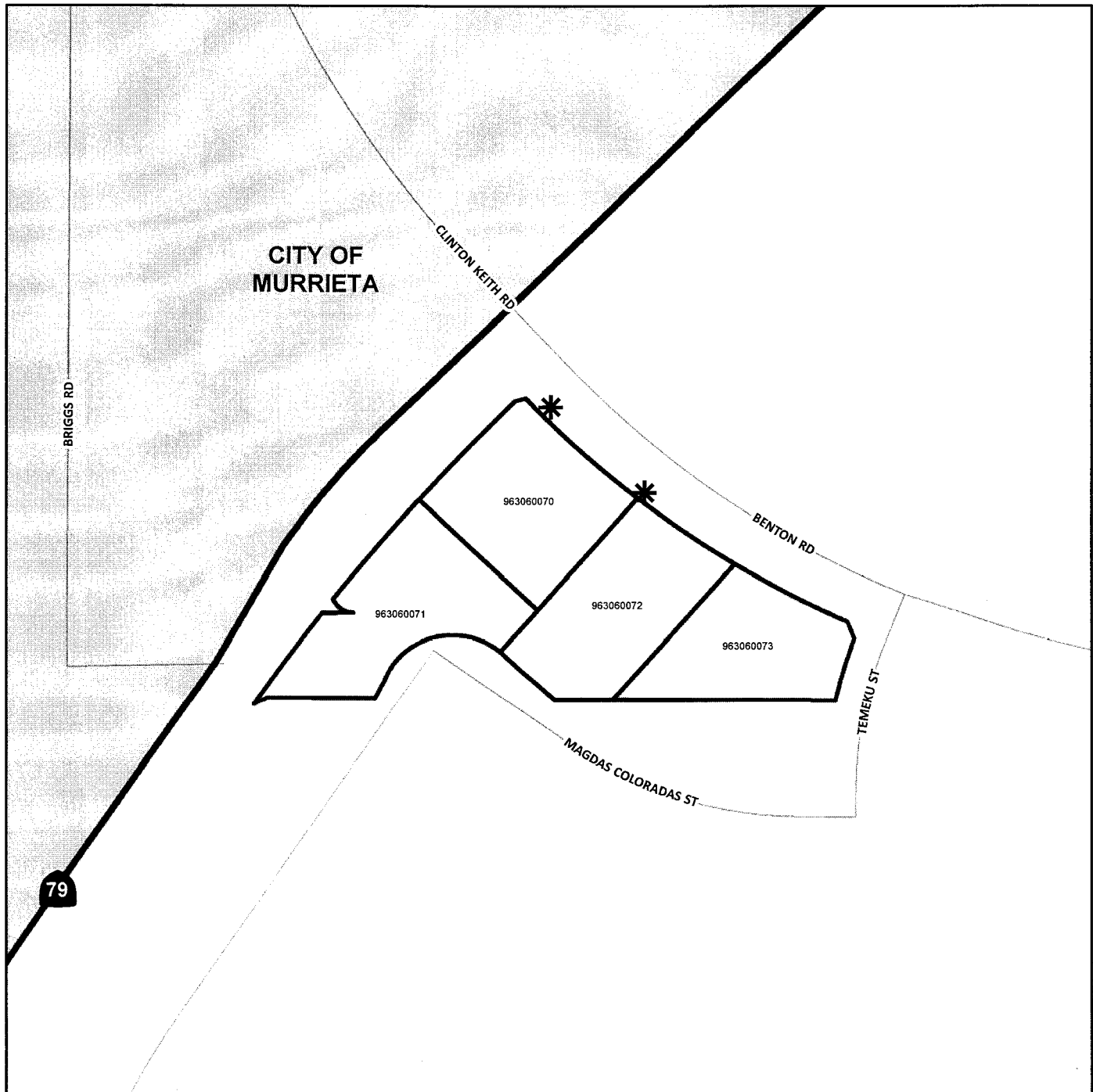
LANDSCAPING AND LIGHTING MAINTENANCE DISTRICT NO. 89-1 CONSOLIDATED  
**STREET LIGHT ZONE 55**  
 PORTION(S) OF SECTION 6, T.7S., R.2W.  
 CONDITIONAL USE PERMIT NO. 03359 AND PARCEL MAP NO. 30474  
 4 PARCELS





The County of Riverside assumes no warranty or legal responsibility for the information contained on this map. Data and information represented on this map is subject to updates, modifications and may not be complete or appropriate for all purposes. County GIS and other sources should be queried for the most current information. Do not copy or resell this map. Printed by bhahn on 4/1/17



**ASSESSMENT DIAGRAM**

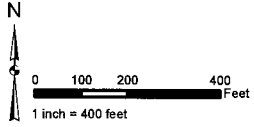


-  DENOTES MAINTAINED ROW STREETLIGHT
-  DENOTES ZONE BOUNDARY

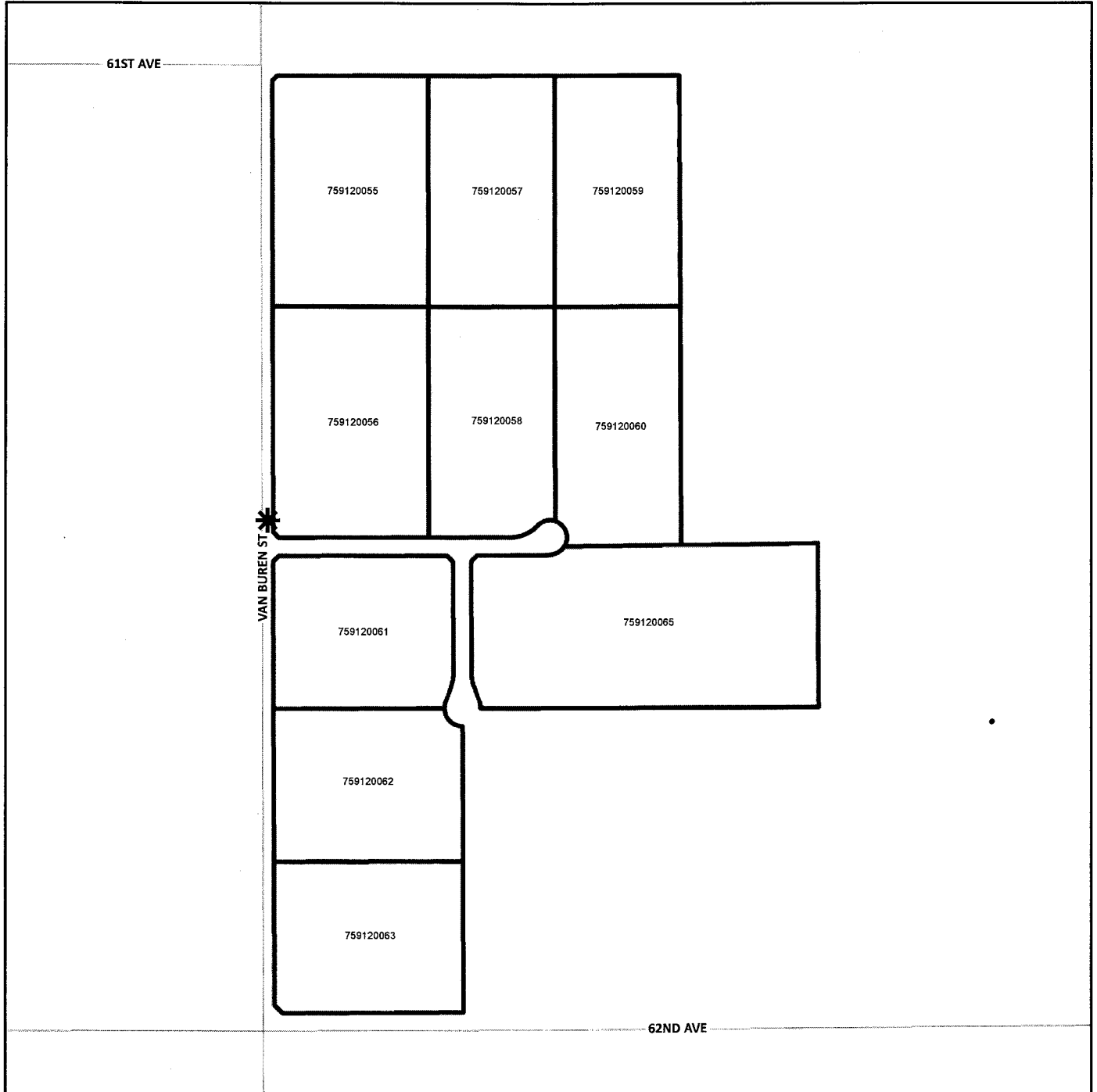
LANDSCAPING AND LIGHTING MAINTENANCE DISTRICT NO. 89-1 CONSOLIDATED  
**STREET LIGHT ZONE 56**  
 PORTION(S) OF SECTION 31, T.6S., R.8E.  
 TRACT MAP NO. 29980  
 10 PARCELS



The County of Riverside assumes no warranty or legal responsibility for the information contained on this map. Data and information represented on this map is subject to updates, modifications and may not be complete or appropriate for all purposes. County GIS and other sources should be queried for the most current information. Do not copy or resell this map. Printed by bhahn on 4/1/17



**ASSESSMENT DIAGRAM**

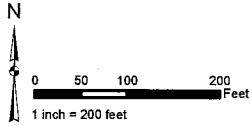


\* DENOTES MAINTAINED ROW STREETLIGHT  
 [ ] DENOTES ZONE BOUNDARY

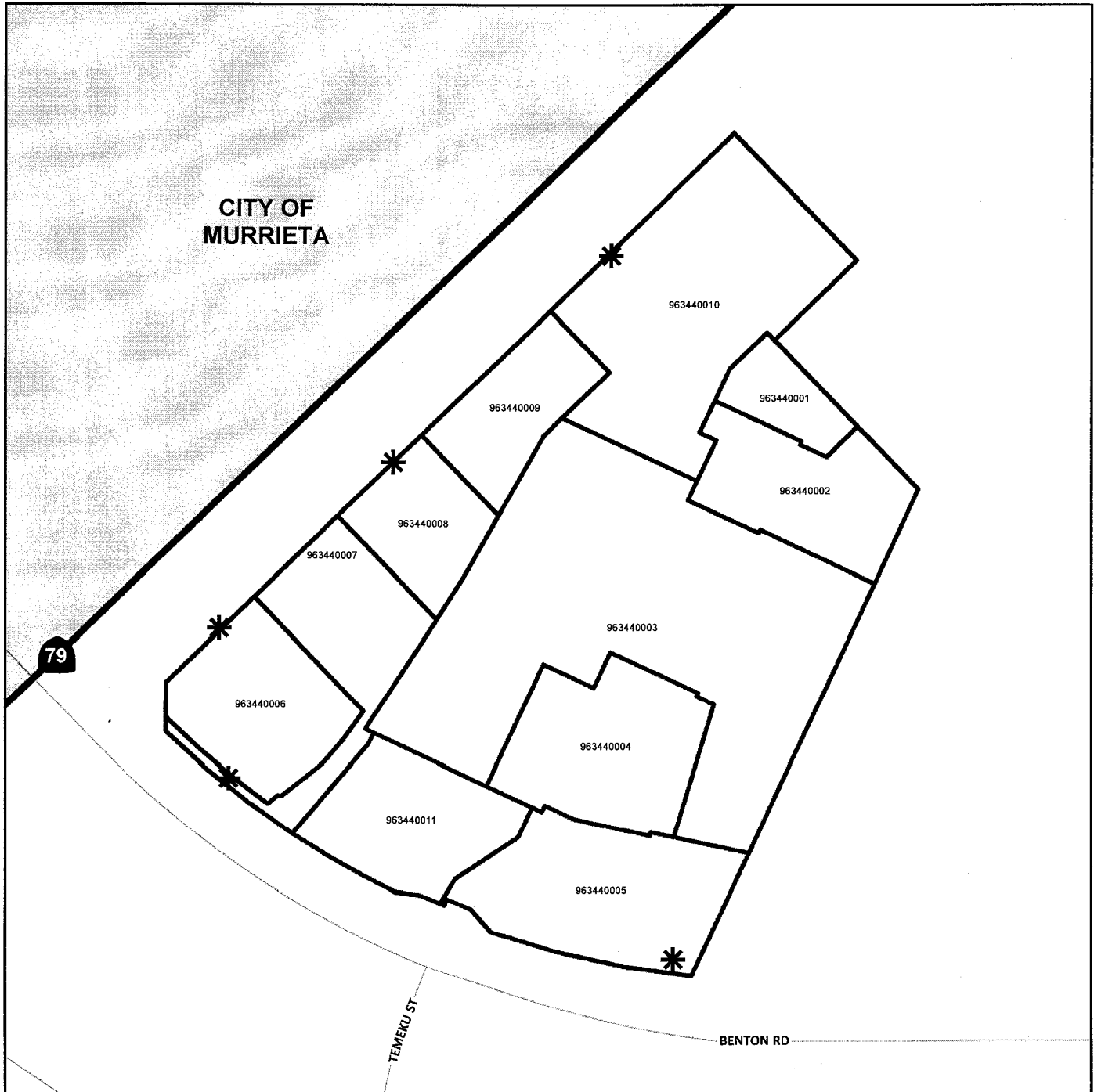
LANDSCAPING AND LIGHTING MAINTENANCE DISTRICT NO. 89-1 CONSOLIDATED  
**STREET LIGHT ZONE 57**  
 PORTION(S) OF SECTION 6, T.7S., R.2W.  
 CONDITIONAL USE PERMIT NO. 03385 AND PARCEL MAP NO. 30693  
 11 PARCELS



The County of Riverside assumes no warranty or legal responsibility for the information contained on this map. Data and information represented on this map is subject to updates, modifications and may not be complete or appropriate for all purposes. County GIS and other sources should be queried for the most current information. Do not copy or resell this map. Printed by btrahn on 4/1/17

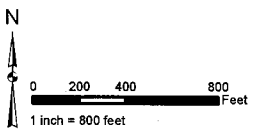


**ASSESSMENT DIAGRAM**



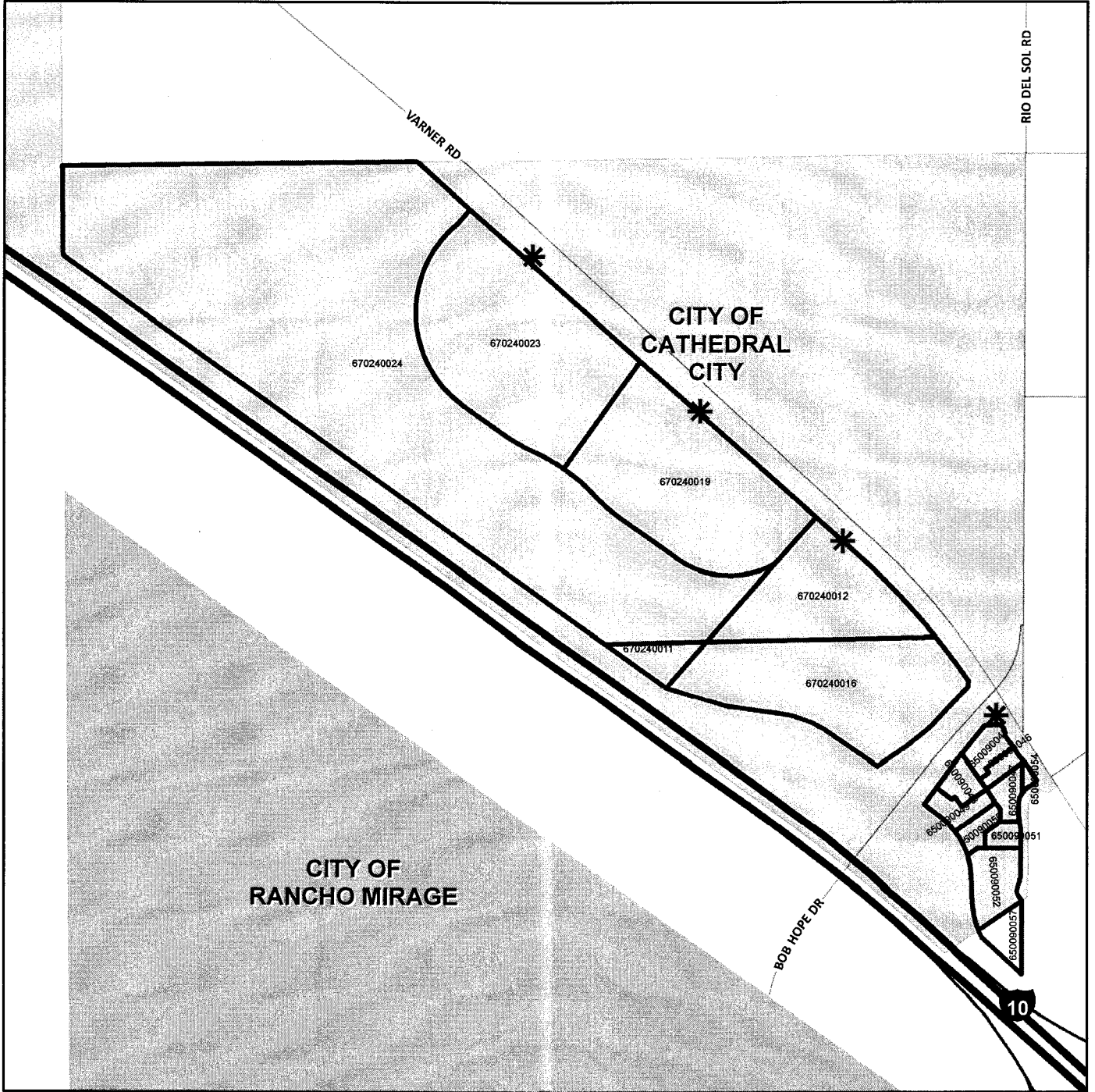
- DENOTES MAINTAINED ROW STREETLIGHT
- DENOTES ZONE BOUNDARY

LANDSCAPING AND LIGHTING MAINTENANCE DISTRICT NO. 89-1 CONSOLIDATED  
**STREET LIGHT ZONE 58**  
 PORTION(S) OF SECTION 13, T.4S., R.5E.  
 PARCEL MAP NO. 30491  
 16 PARCELS



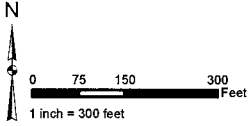
The County of Riverside assumes no warranty or legal responsibility for the information contained on this map. Data and information represented on this map is subject to updates, modifications and may not be complete or appropriate for all purposes. County GIS and other sources should be queried for the most current information. Do not copy or resell this map. Printed by bhahn on 4/1/17

**ASSESSMENT DIAGRAM**



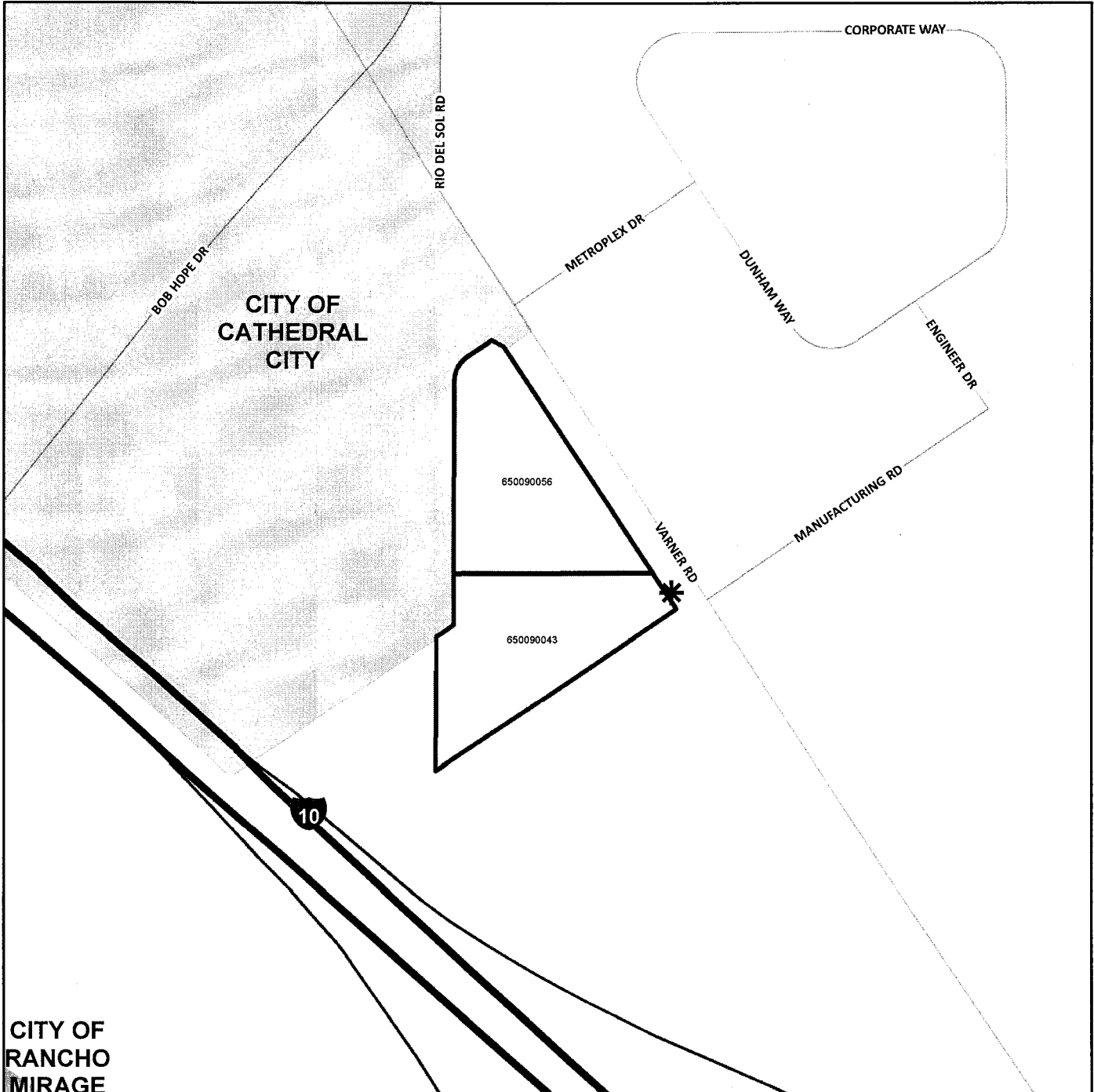
\* DENOTES MAINTAINED ROW STREETLIGHT  
 [ ] DENOTES ZONE BOUNDARY

LANDSCAPING AND LIGHTING MAINTENANCE DISTRICT NO. 89-1 CONSOLIDATED  
**STREET LIGHT ZONE 61**  
 PORTION(S) OF SECTION 18, T.4S., R.6E.  
 CONDITIONAL USE PERMIT NO. 03457  
 2 PARCELS





The County of Riverside assumes no warranty or legal responsibility for the information contained on this map. Data and information represented on this map is subject to updates, modifications and may not be complete or appropriate for all purposes. County GIS and other sources should be queried for the most current information. Do not copy or resell this map. Printed by bhahn on 4/1/17

**ASSESSMENT DIAGRAM**



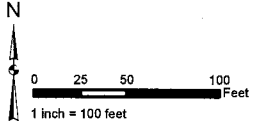
CITY OF  
 RANCHO  
 MIRAGE

-  DENOTES MAINTAINED ROW STREETLIGHT
-  DENOTES ZONE BOUNDARY

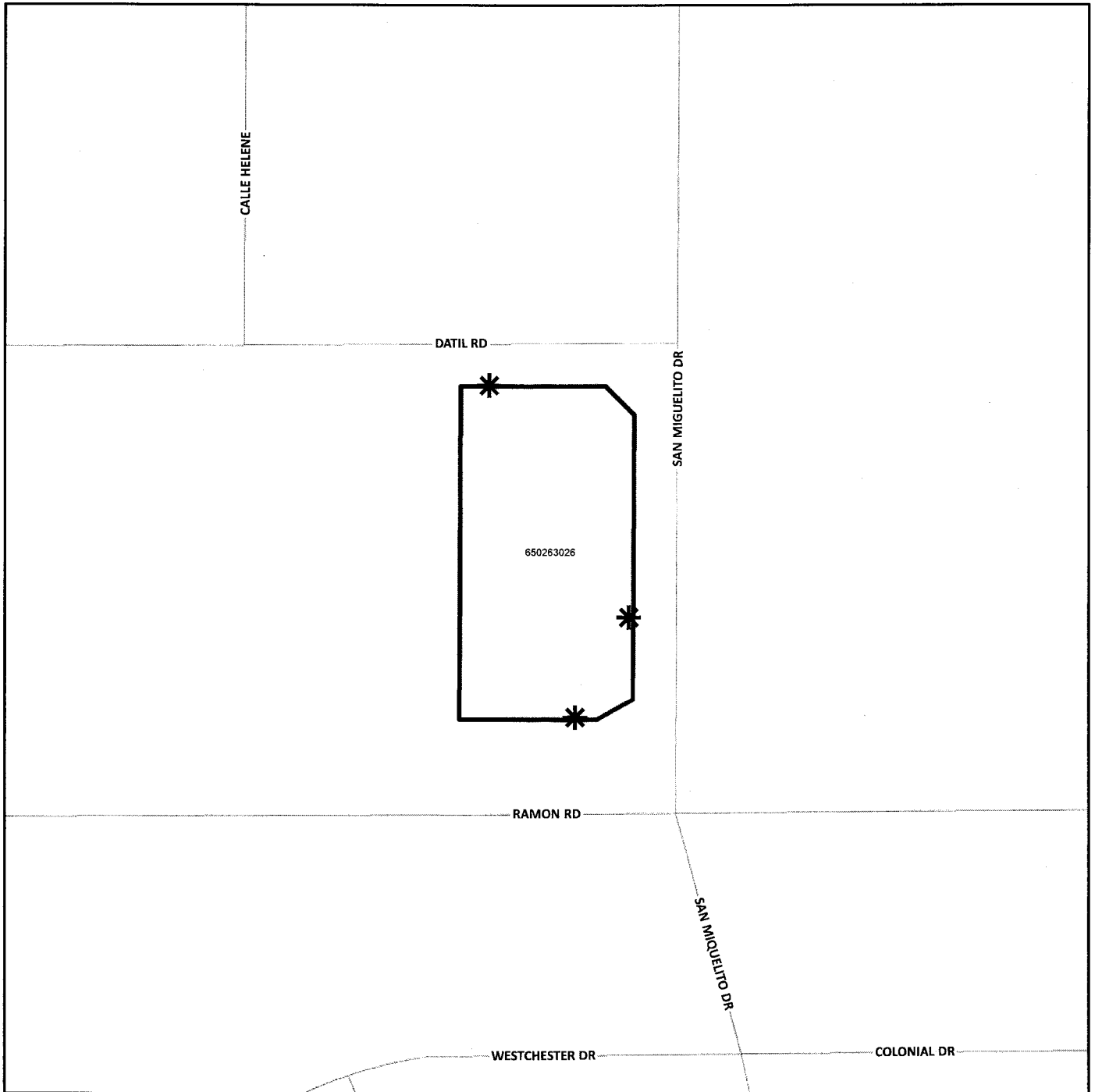
LANDSCAPING AND LIGHTING MAINTENANCE DISTRICT NO. 89-1 CONSOLIDATED  
**STREET LIGHT ZONE 64**  
PORTION(S) OF SECTION 17, T.4S., R.6E.  
PLOT PLAN NO. 18867  
1 PARCEL



The County of Riverside assumes no warranty or legal responsibility for the information contained on this map. Data and information represented on this map is subject to updates, modifications and may not be complete or appropriate for all purposes. County GIS and other sources should be queried for the most current information. Do not copy or resell this map. Printed by bhahn on 4/1/17

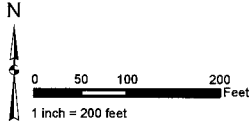


**ASSESSMENT DIAGRAM**



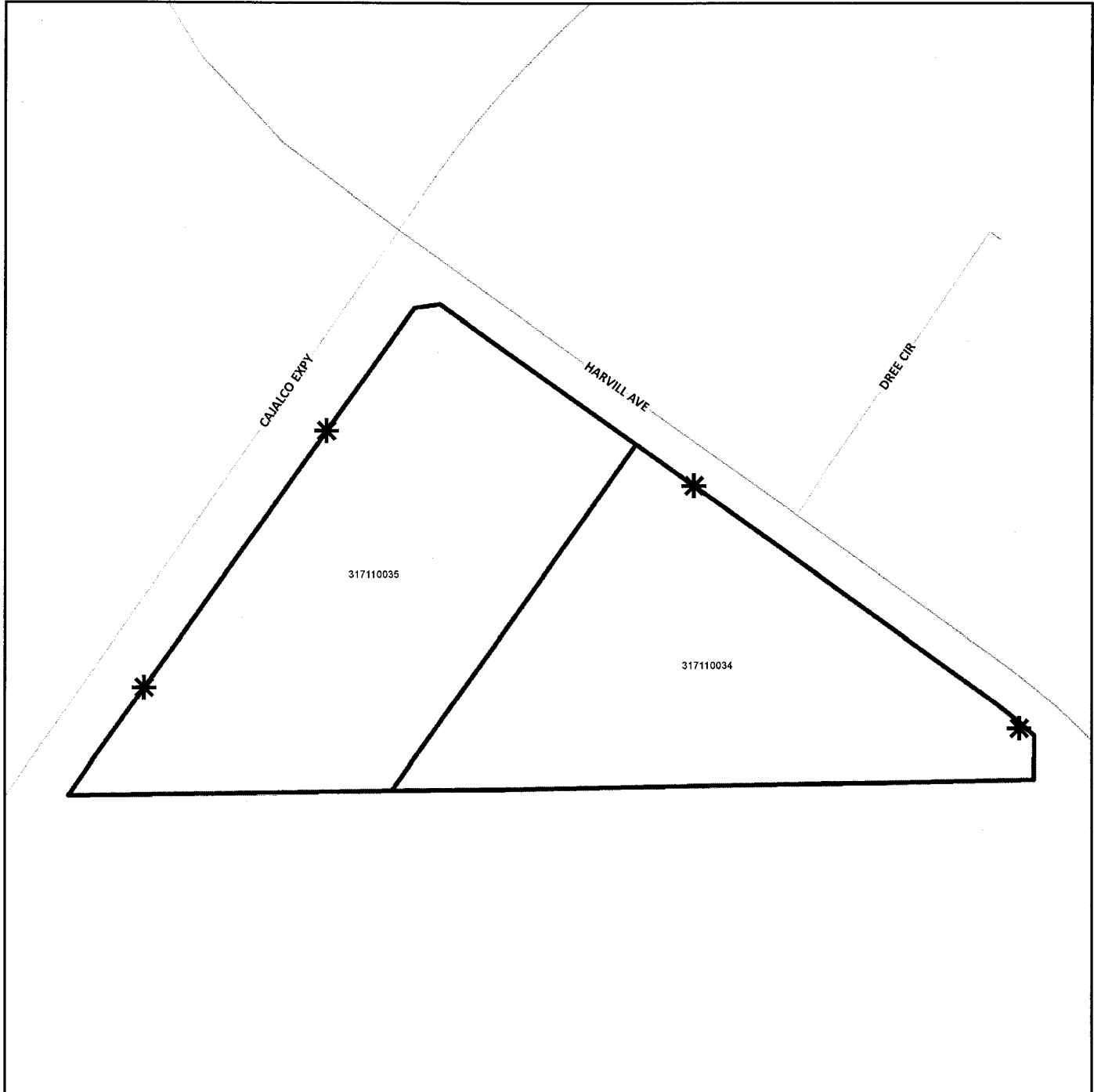
- \* DENOTES MAINTAINED ROW STREETLIGHT
- ▭ DENOTES ZONE BOUNDARY

LANDSCAPING AND LIGHTING MAINTENANCE DISTRICT NO. 89-1 CONSOLIDATED  
**STREET LIGHT ZONE 65**  
PORTION(S) OF SECTION 12, T.4S., R.4W.  
CONDITIONAL USE PERMIT NO. 03370  
2 PARCELS



The County of Riverside assumes no warranty or legal responsibility for the information contained on this map. Data and information represented on this map is subject to updates, modifications and may not be complete or appropriate for all purposes. County GIS and other sources should be queried for the most current information. Do not copy or resell this map. Printed by bhahn on 4/1/17

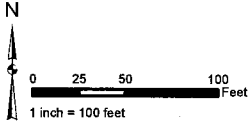
**ASSESSMENT DIAGRAM**



- \* DENOTES MAINTAINED ROW STREETLIGHT
- ▭ DENOTES ZONE BOUNDARY

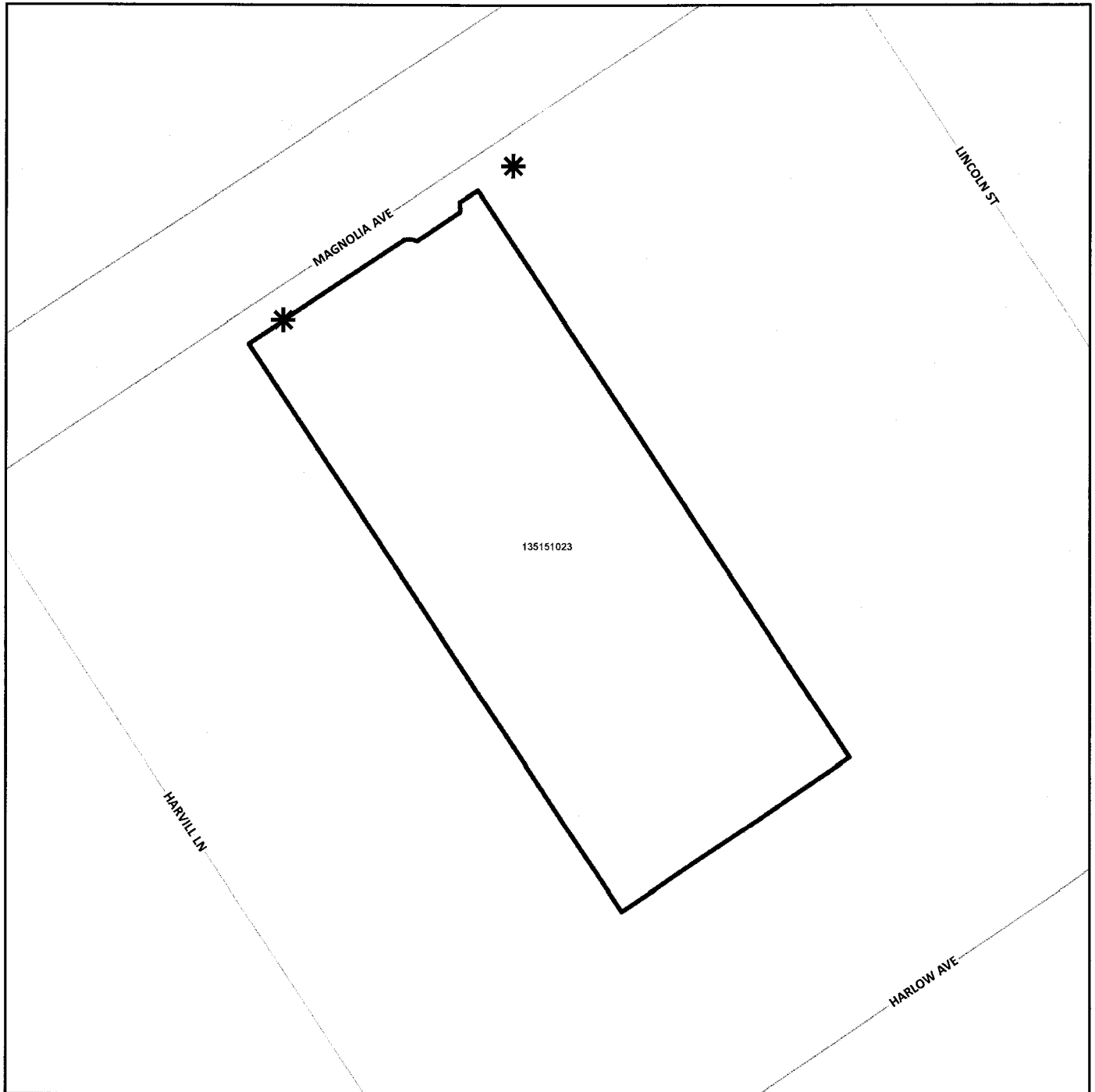


LANDSCAPING AND LIGHTING MAINTENANCE DISTRICT NO. 89-1 CONSOLIDATED  
**STREET LIGHT ZONE 66**  
PORTION(S) OF SECTION 27 & 28, T.3S., R.6W.  
PLOT PLAN NO. 20973  
1 PARCEL



The County of Riverside assumes no warranty or legal responsibility for the information contained on this map. Data and information represented on this map is subject to updates, modifications and may not be complete or appropriate for all purposes. County GIS and other sources should be queried for the most current information. Do not copy or resell this map. Printed by bhahn on 4/1/17

**ASSESSMENT DIAGRAM**

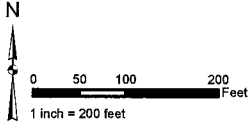


- \* DENOTES MAINTAINED ROW STREETLIGHT
- DENOTES ZONE BOUNDARY

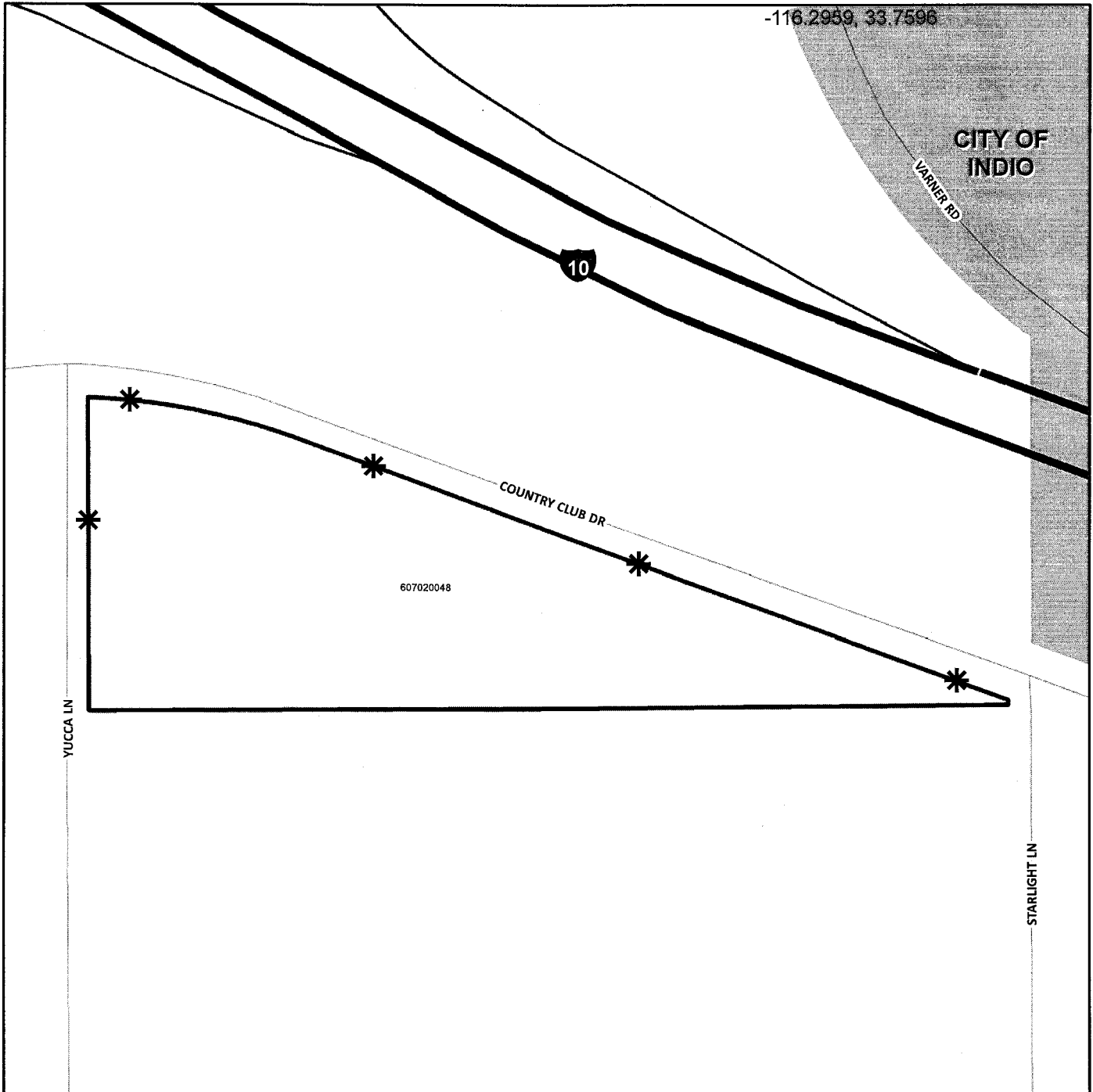
LANDSCAPING AND LIGHTING MAINTENANCE DISTRICT NO. 89-1 CONSOLIDATED  
**STREET LIGHT ZONE 67**  
 PORTION(S) OF SECTION 7, T.5S., R.7E.  
 PLOT PLAN NO. 20642  
 1 PARCEL



The County of Riverside assumes no warranty or legal responsibility for the information contained on this map. Data and information represented on this map is subject to updates, modifications and may not be complete or appropriate for all purposes. County GIS and other sources should be queried for the most current information. Do not copy or resell this map. Printed by bhahn on 4/1/17

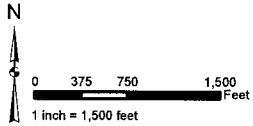


**ASSESSMENT DIAGRAM**



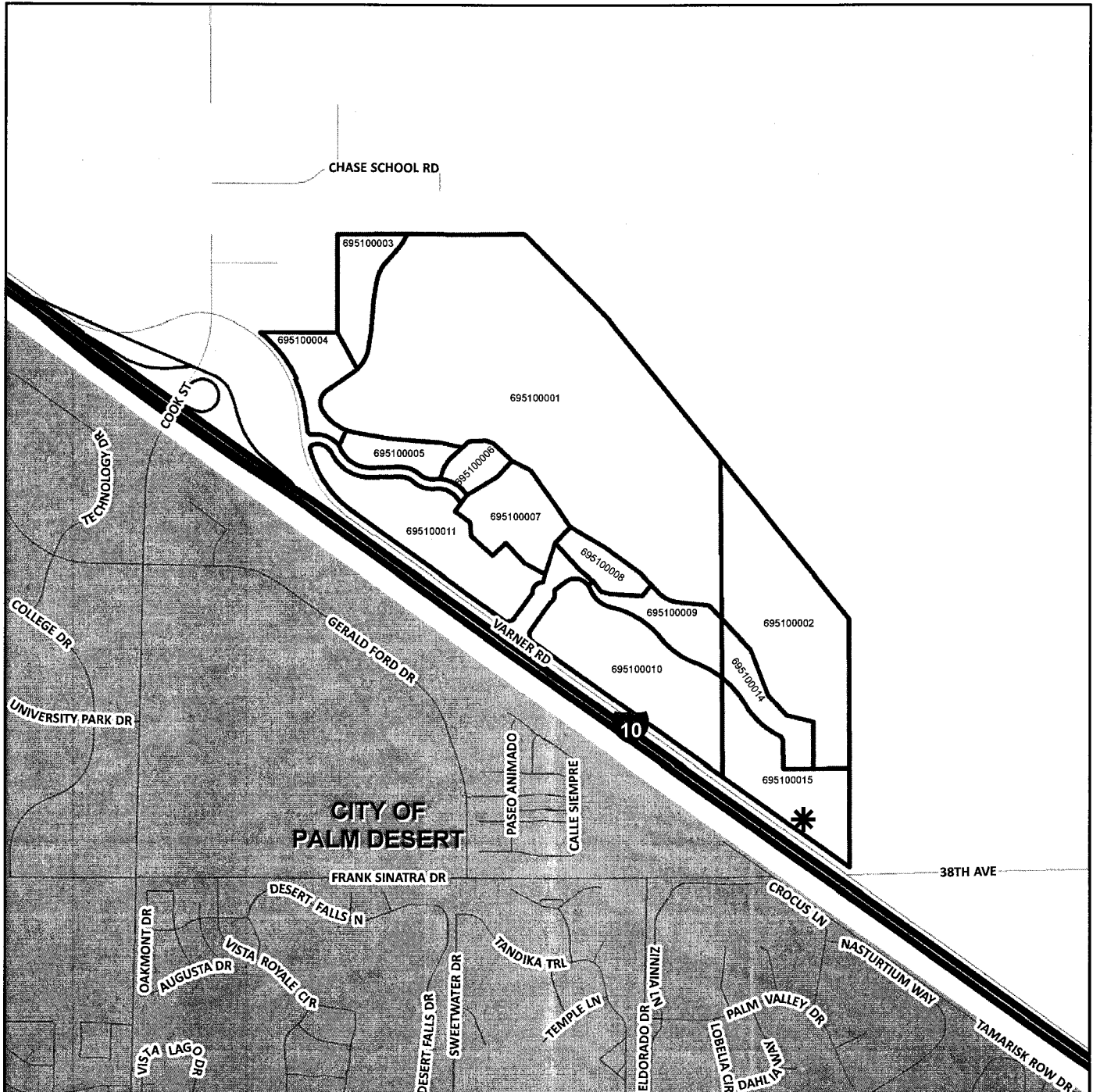
- \* DENOTES MAINTAINED ROW STREETLIGHT
- DENOTES ZONE BOUNDARY



LANDSCAPING AND LIGHTING MAINTENANCE DISTRICT NO. 89-1 CONSOLIDATED  
**STREET LIGHT ZONE 68**  
 PORTION(S) OF SECTION 27, 34 & 35, T.4S., R.6E.  
 PLOT PLAN NO. 19740 AND TRACT MAP NO. 34484  
 13 PARCELS



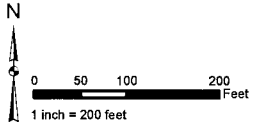
The County of Riverside assumes no warranty or legal responsibility for the information contained on this map. Data and information represented on this map is subject to updates, modifications and may not be complete or appropriate for all purposes. County GIS and other sources should be queried for the most current information. Do not copy or resell this map. Printed by bhahn on 4/1/17

**ASSESSMENT DIAGRAM**



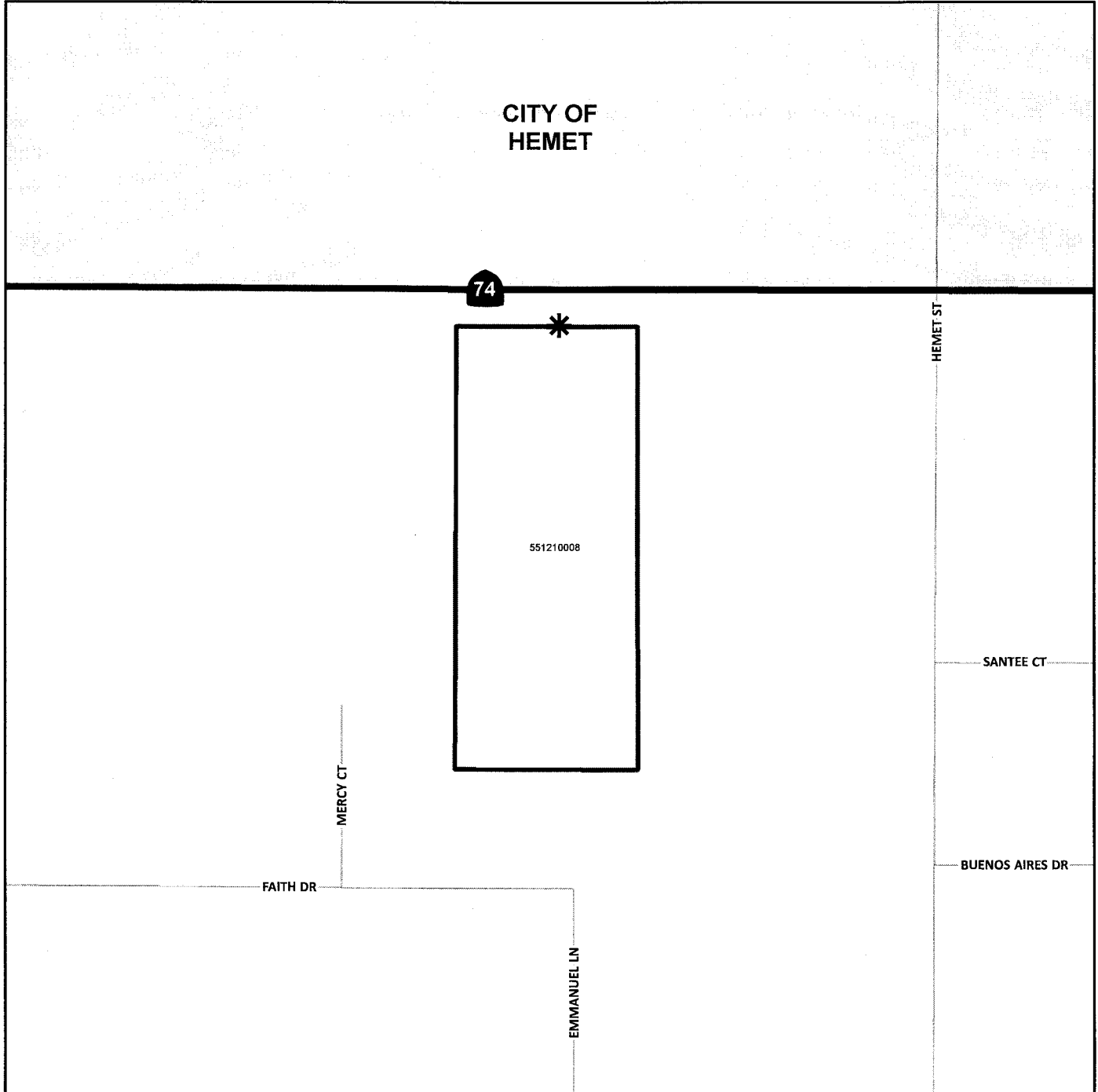
-  DENOTES MAINTAINED ROW STREETLIGHT
-  DENOTES ZONE BOUNDARY

LANDSCAPING AND LIGHTING MAINTENANCE DISTRICT NO. 89-1 CONSOLIDATED  
**STREET LIGHT ZONE 72**  
PORTION(S) OF SECTION 7, T.5S., R.1E.  
PLOT PLAN NO. 01769R1  
1 PARCEL




The County of Riverside assumes no warranty or legal responsibility for the information contained on this map. Data and information represented on this map is subject to updates, modifications and may not be complete or appropriate for all purposes. County GIS and other sources should be queried for the most current information. Do not copy or resell this map. Printed by bhahn on 4/1/17

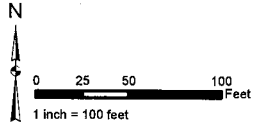
**ASSESSMENT DIAGRAM**



 DENOTES MAINTAINED ROW STREETLIGHT

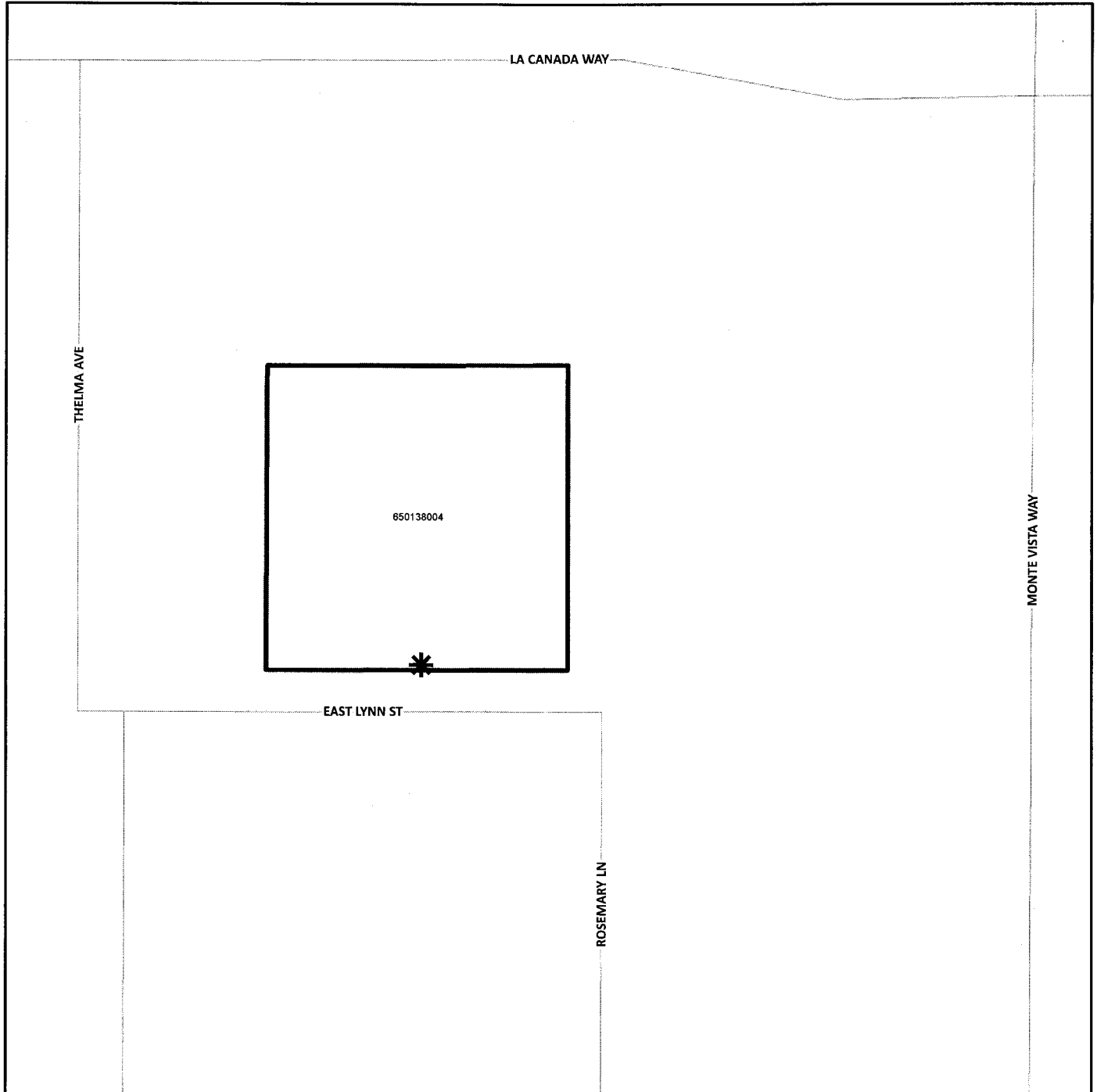
 DENOTES ZONE BOUNDARY

LANDSCAPING AND LIGHTING MAINTENANCE DISTRICT NO. 89-1 CONSOLIDATED  
**STREET LIGHT ZONE 74**  
PORTION(S) OF SECTION 18, T.4S., R.6E.  
PUBLIC USE PERMIT NO. 00876  
1 PARCEL



The County of Riverside assumes no warranty or legal responsibility for the information contained on this map. Data and information represented on this map is subject to updates, modifications and may not be complete or appropriate for all purposes. County GIS and other sources should be queried for the most current information. Do not copy or resell this map. Printed by bhahn on 4/1/17

**ASSESSMENT DIAGRAM**



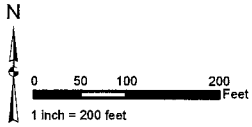
\* DENOTES MAINTAINED ROW STREETLIGHT

▭ DENOTES ZONE BOUNDARY

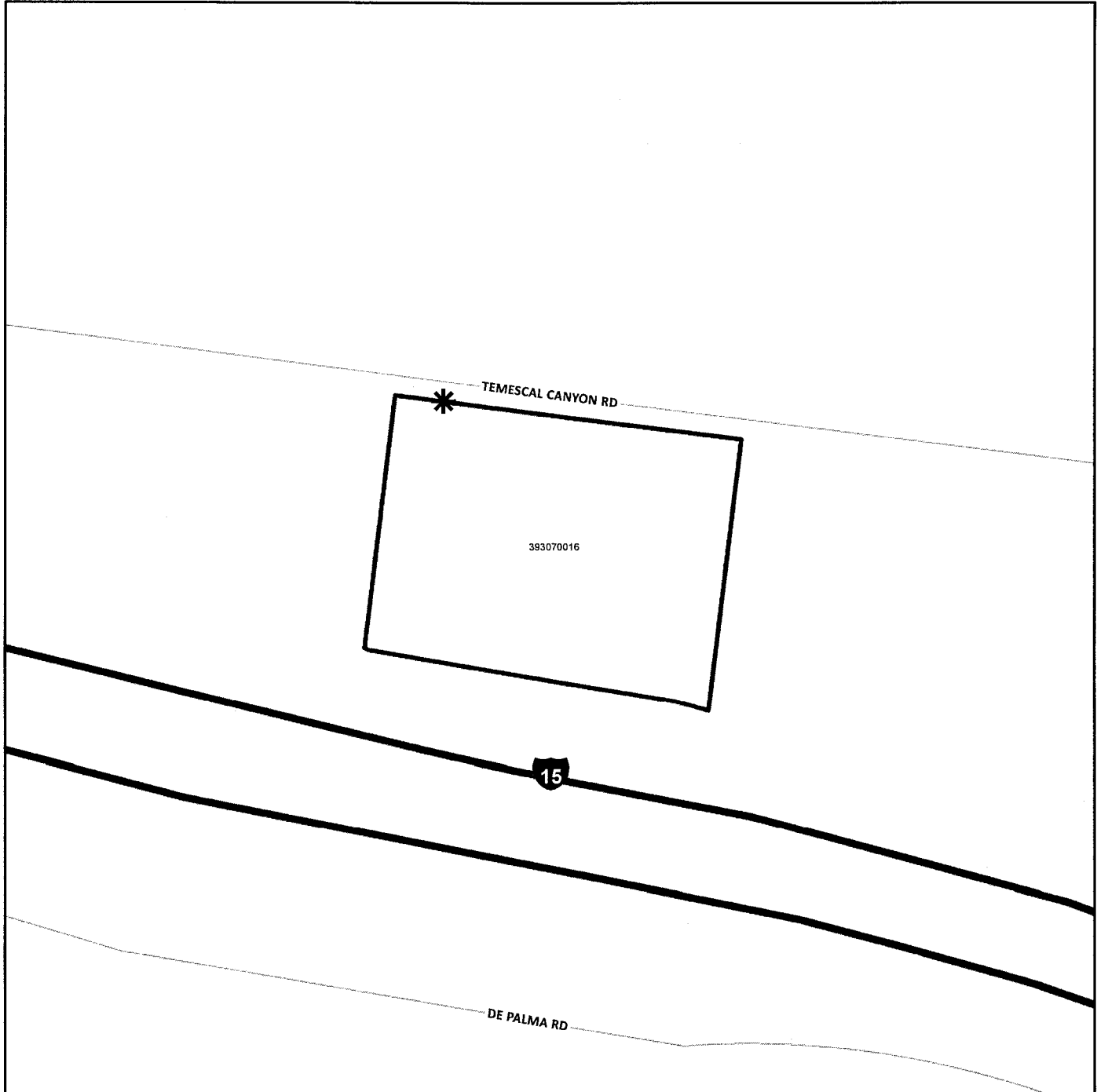
LANDSCAPING AND LIGHTING MAINTENANCE DISTRICT NO. 89-1 CONSOLIDATED  
**STREET LIGHT ZONE 75**  
PORTION(S) OF SECTION 7, T.5S., R.5W.  
PARCEL MAP NO. 35294 AND PLOT PLAN 21264  
1 PARCEL



The County of Riverside assumes no warranty or legal responsibility for the information contained on this map. Data and information represented on this map is subject to updates, modifications and may not be complete or appropriate for all purposes. County GIS and other sources should be queried for the most current information. Do not copy or resell this map. Printed by bhahn on 4/1/17

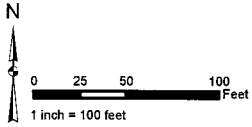


**ASSESSMENT DIAGRAM**



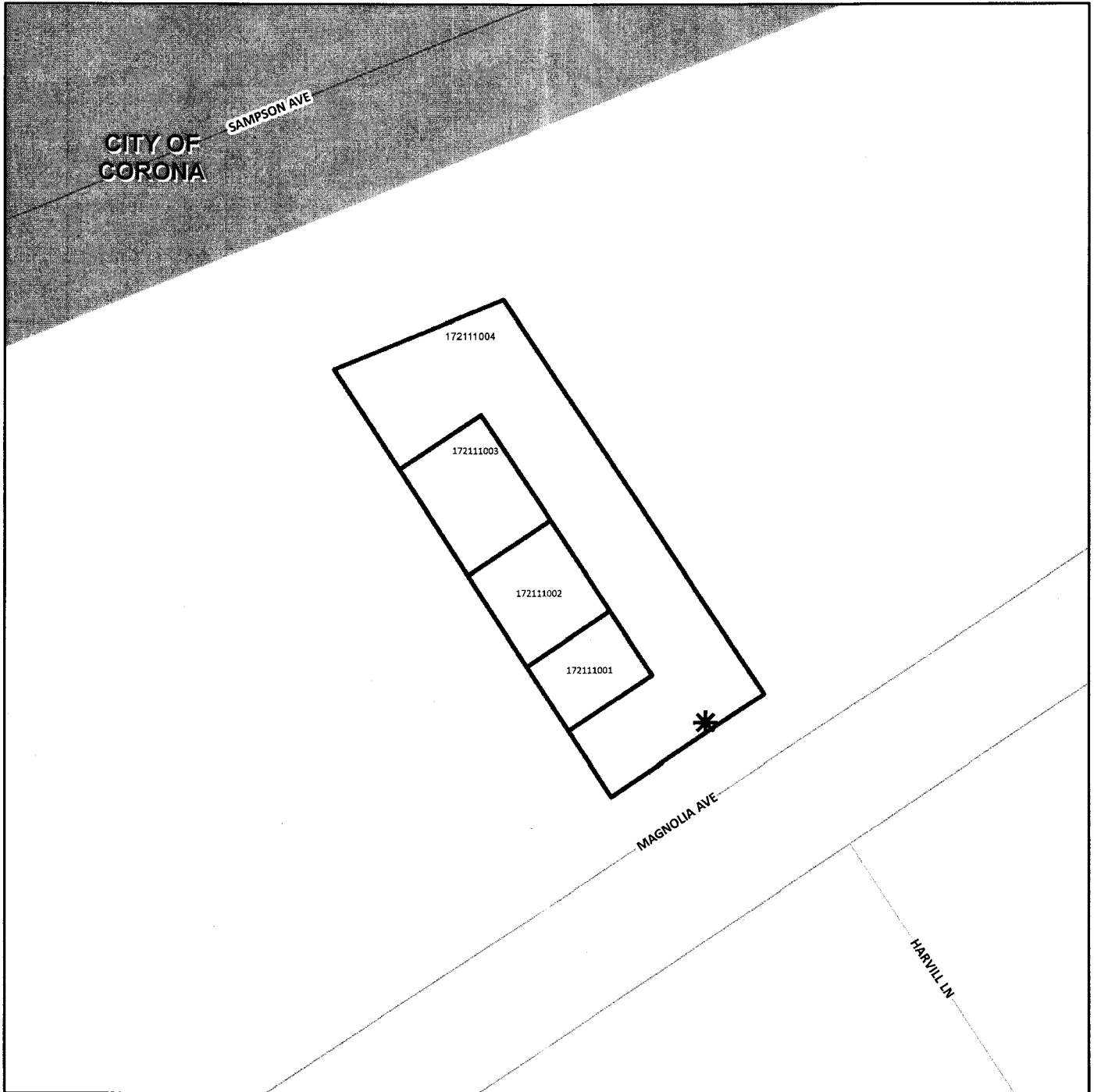
\* DENOTES MAINTAINED ROW STREETLIGHT  
□ DENOTES ZONE BOUNDARY

LANDSCAPING AND LIGHTING MAINTENANCE DISTRICT NO. 89-1 CONSOLIDATED  
**STREET LIGHT ZONE 76**  
PORTION(S) OF SECTION 28, T.3S., R.6W.  
PLOT PLAN NO. 21157  
3 COMMERCIAL CONDOMINIUM PARCELS AND 1 COMMON LOT PARCEL



The County of Riverside assumes no warranty or legal responsibility for the information contained on this map. Data and information represented on this map is subject to updates, modifications and may not be complete or appropriate for all purposes. County GIS and other sources should be queried for the most current information. Do not copy or resell this map. Printed by bhahn on 4/1/17

**ASSESSMENT DIAGRAM**

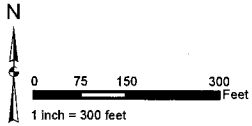


- \* DENOTES MAINTAINED ROW STREETLIGHT
- DENOTES ZONE BOUNDARY

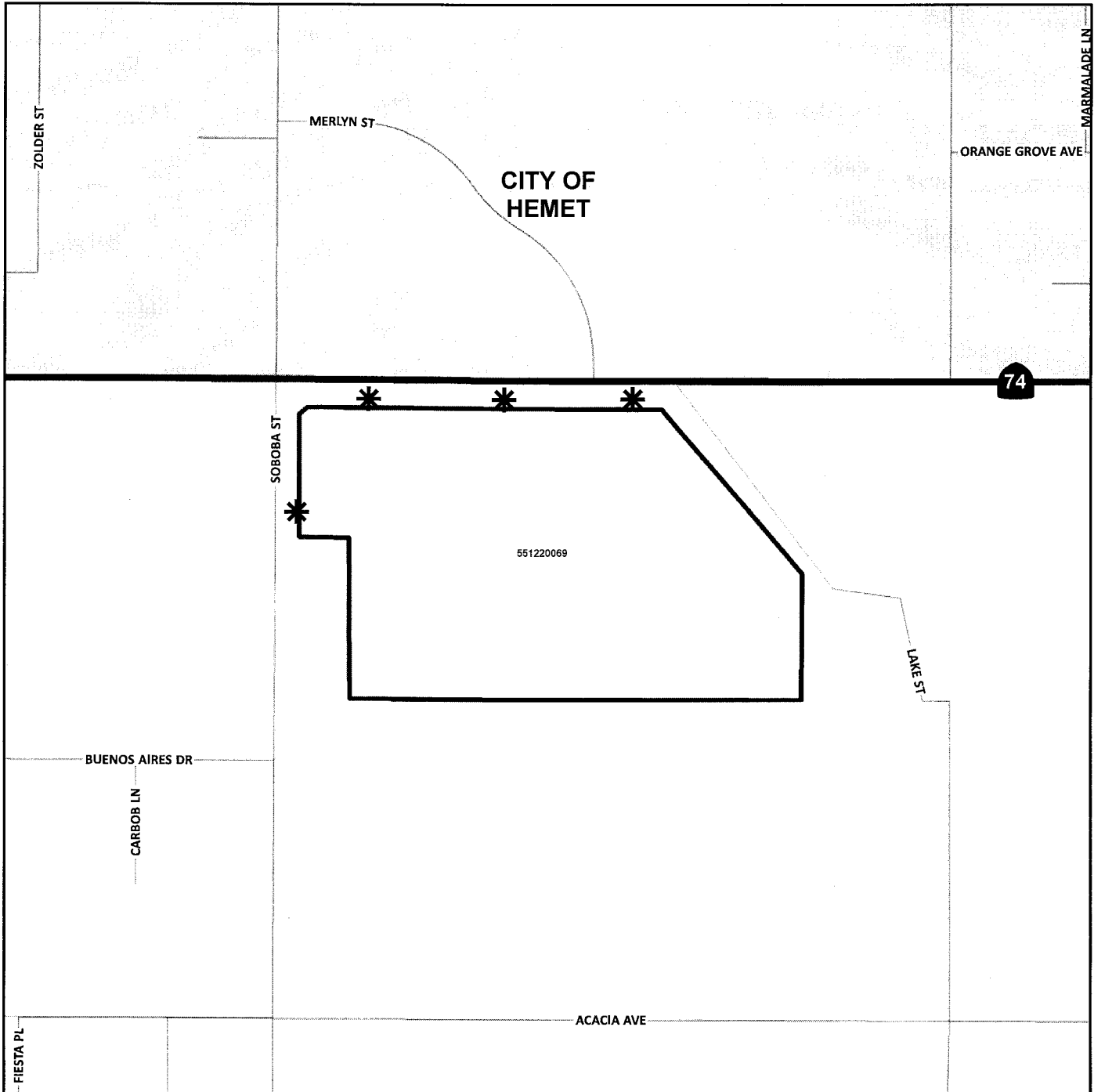
LANDSCAPING AND LIGHTING MAINTENANCE DISTRICT NO. 89-1 CONSOLIDATED  
**STREET LIGHT ZONE 78**  
 PORTION(S) OF SECTION 7, T.5S., R.1E.  
 PLOT PLAN NO. 18786  
 1 PARCEL





The County of Riverside assumes no warranty or legal responsibility for the information contained on this map. Data and information represented on this map is subject to updates, modifications and may not be complete or appropriate for all purposes. County GIS and other sources should be queried for the most current information. Do not copy or resell this map. Printed by bhahn on 4/1/17



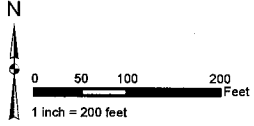
**ASSESSMENT DIAGRAM**



-  DENOTES MAINTAINED ROW STREETLIGHT
-  DENOTES ZONE BOUNDARY

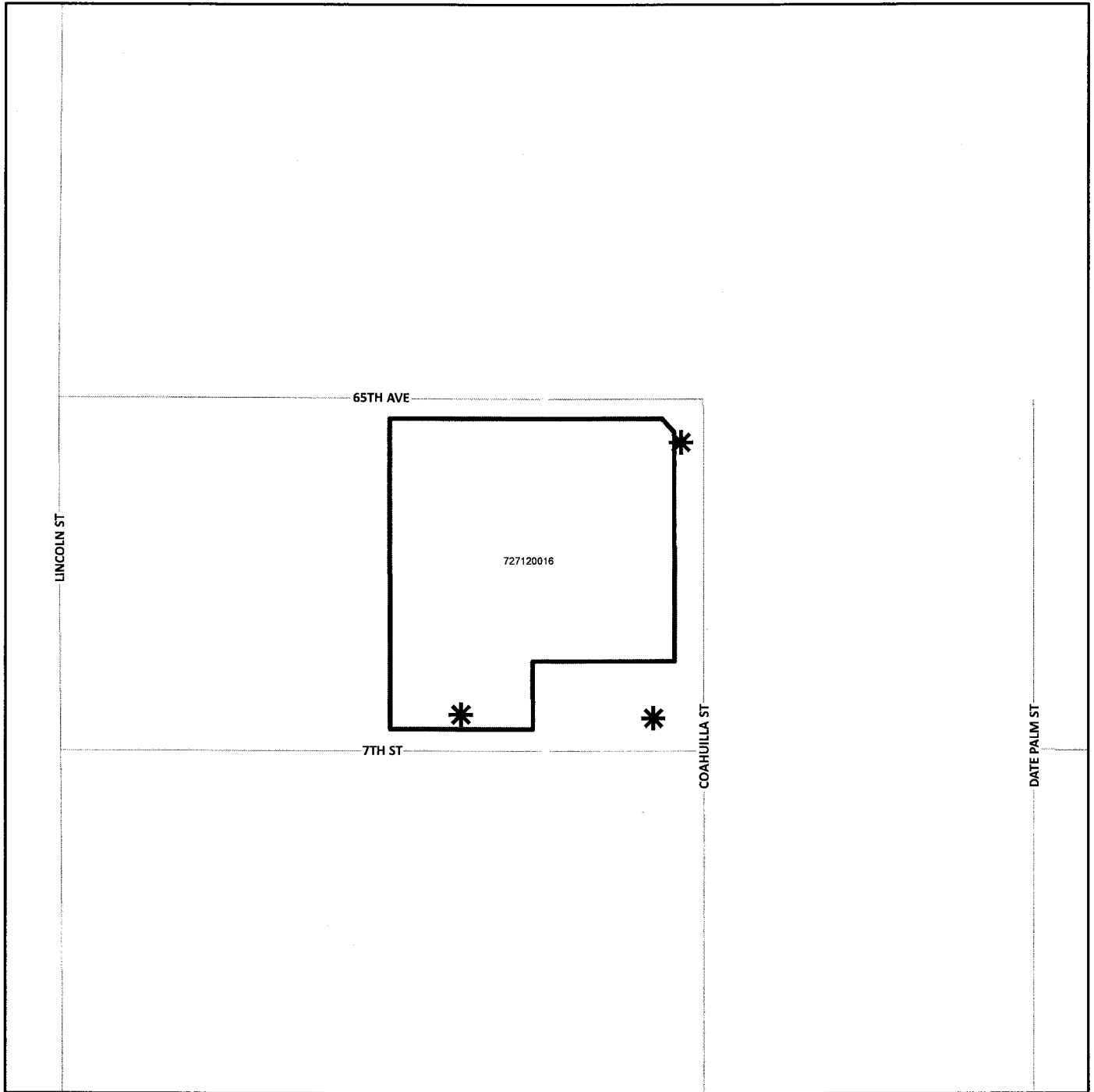


LANDSCAPING AND LIGHTING MAINTENANCE DISTRICT NO. 89-1 CONSOLIDATED  
**STREET LIGHT ZONE 81**  
PORTION(S) OF SECTION 8, T.7S., R.9E.  
PLOT PLAN NO. 21418  
1 PARCEL



The County of Riverside assumes no warranty or legal responsibility for the information contained on this map. Data and information represented on this map is subject to updates, modifications and may not be complete or appropriate for all purposes. County GIS and other sources should be queried for the most current information. Do not copy or resell this map. Printed by bhahn on 4/1/17

**ASSESSMENT DIAGRAM**

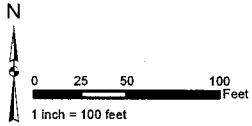


- \* DENOTES MAINTAINED ROW STREETLIGHT
- DENOTES ZONE BOUNDARY

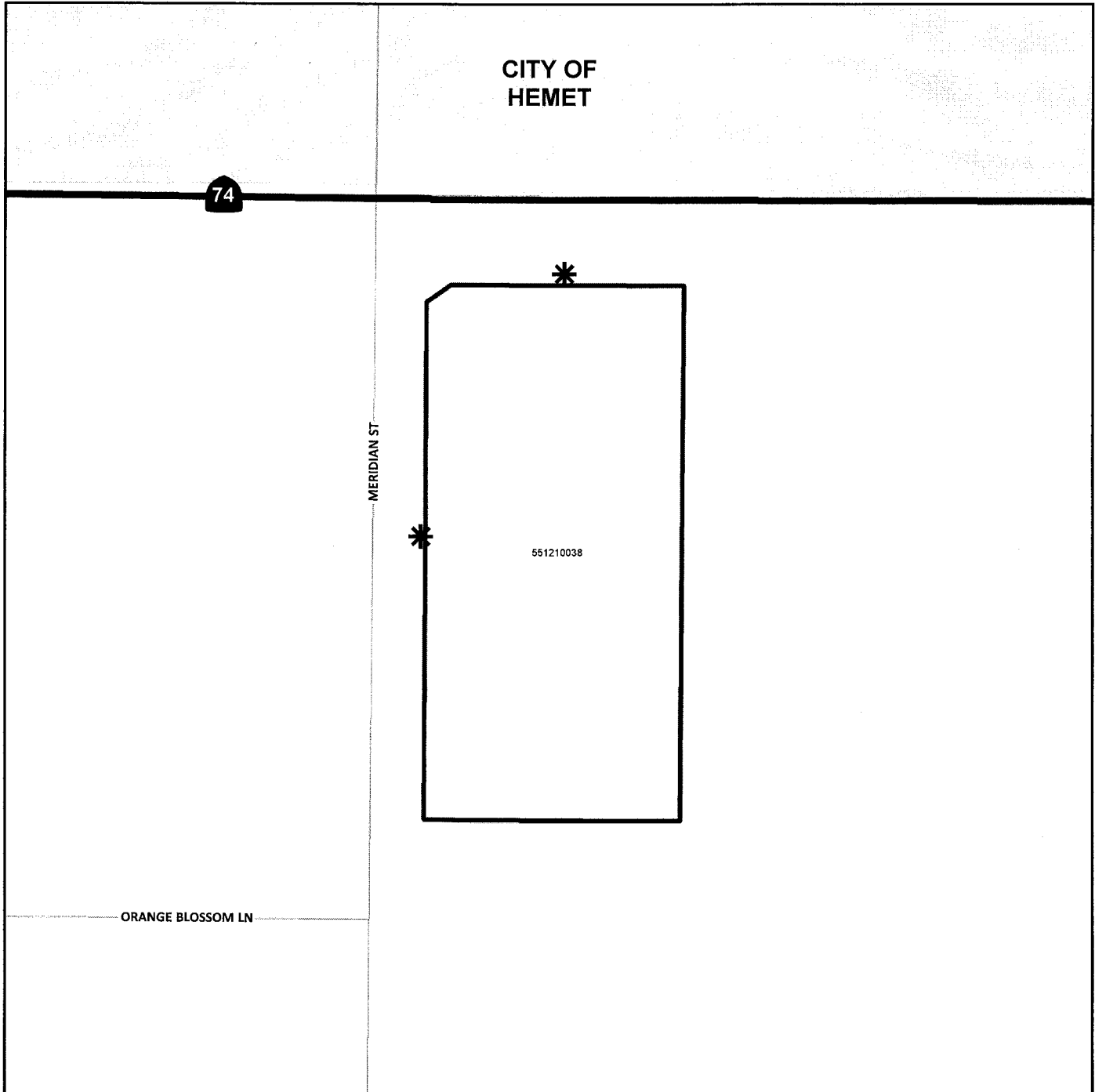
LANDSCAPING AND LIGHTING MAINTENANCE DISTRICT NO. 89-1 CONSOLIDATED  
**STREET LIGHT ZONE 82**  
PORTION(S) OF SECTION 7, T.5S., R.1E.  
CONDITIONAL USE PERMIT NO. 03510  
1 PARCEL



The County of Riverside assumes no warranty or legal responsibility for the information contained on this map. Data and information represented on this map is subject to updates, modifications and may not be complete or appropriate for all purposes. County GIS and other sources should be queried for the most current information. Do not copy or resell this map. Printed by bhahn on 4/1/17



**ASSESSMENT DIAGRAM**

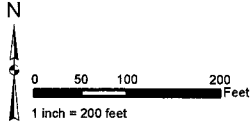


\* DENOTES MAINTAINED ROW STREETLIGHT  
□ DENOTES ZONE BOUNDARY

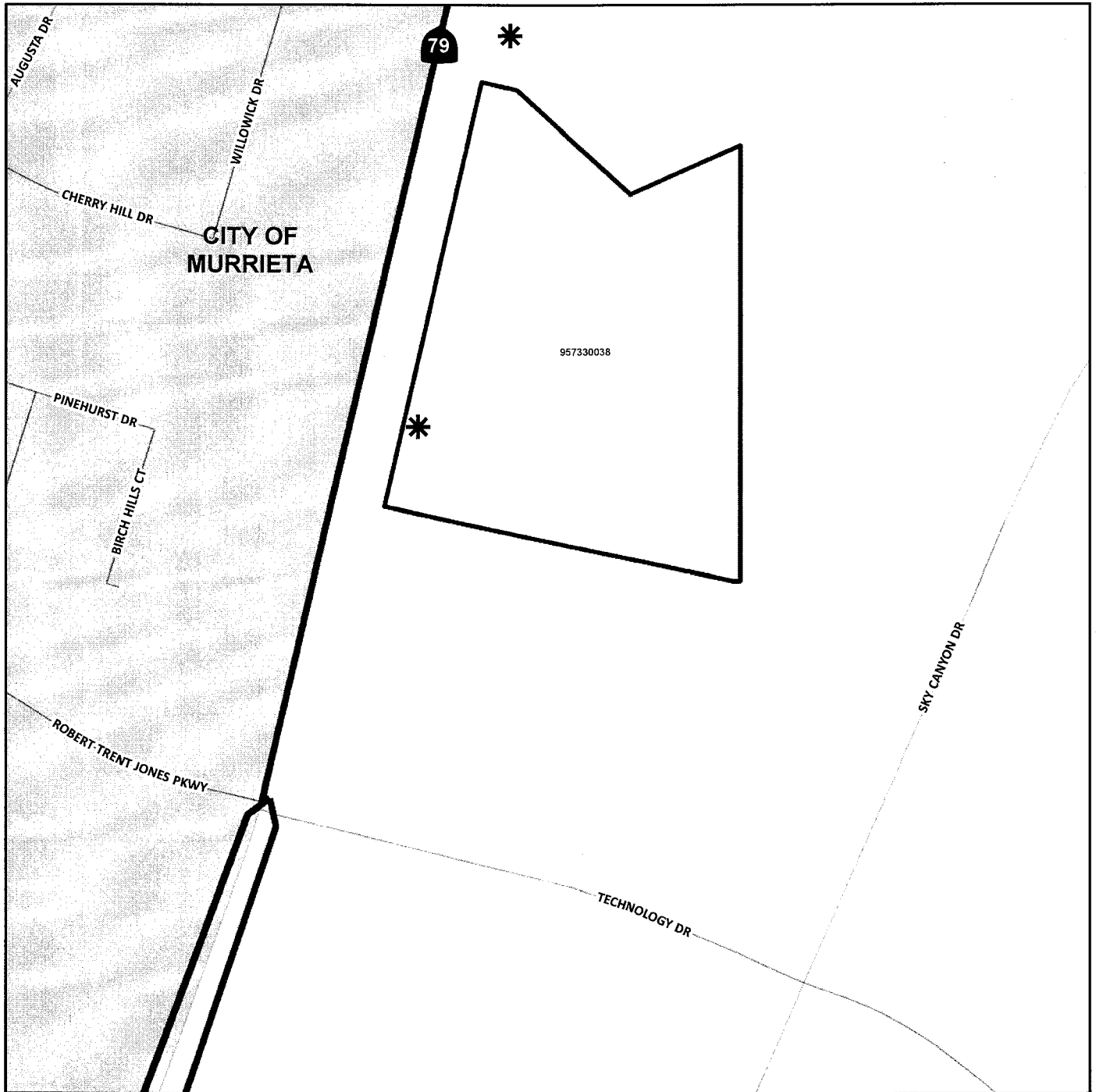
LANDSCAPING AND LIGHTING MAINTENANCE DISTRICT NO. 89-1 CONSOLIDATED  
**STREET LIGHT ZONE 85**  
 PORTION(S) OF SECTION 13, T.7S., R.3W.  
 PLOT PLAN NO. 17680  
 1 PARCEL



The County of Riverside assumes no warranty or legal responsibility for the information contained on this map. Data and information represented on this map is subject to updates, modifications and may not be complete or appropriate for all purposes. County GIS and other sources should be queried for the most current information. Do not copy or resell this map. Printed by bhahn on 4/1/17




**ASSESSMENT DIAGRAM**



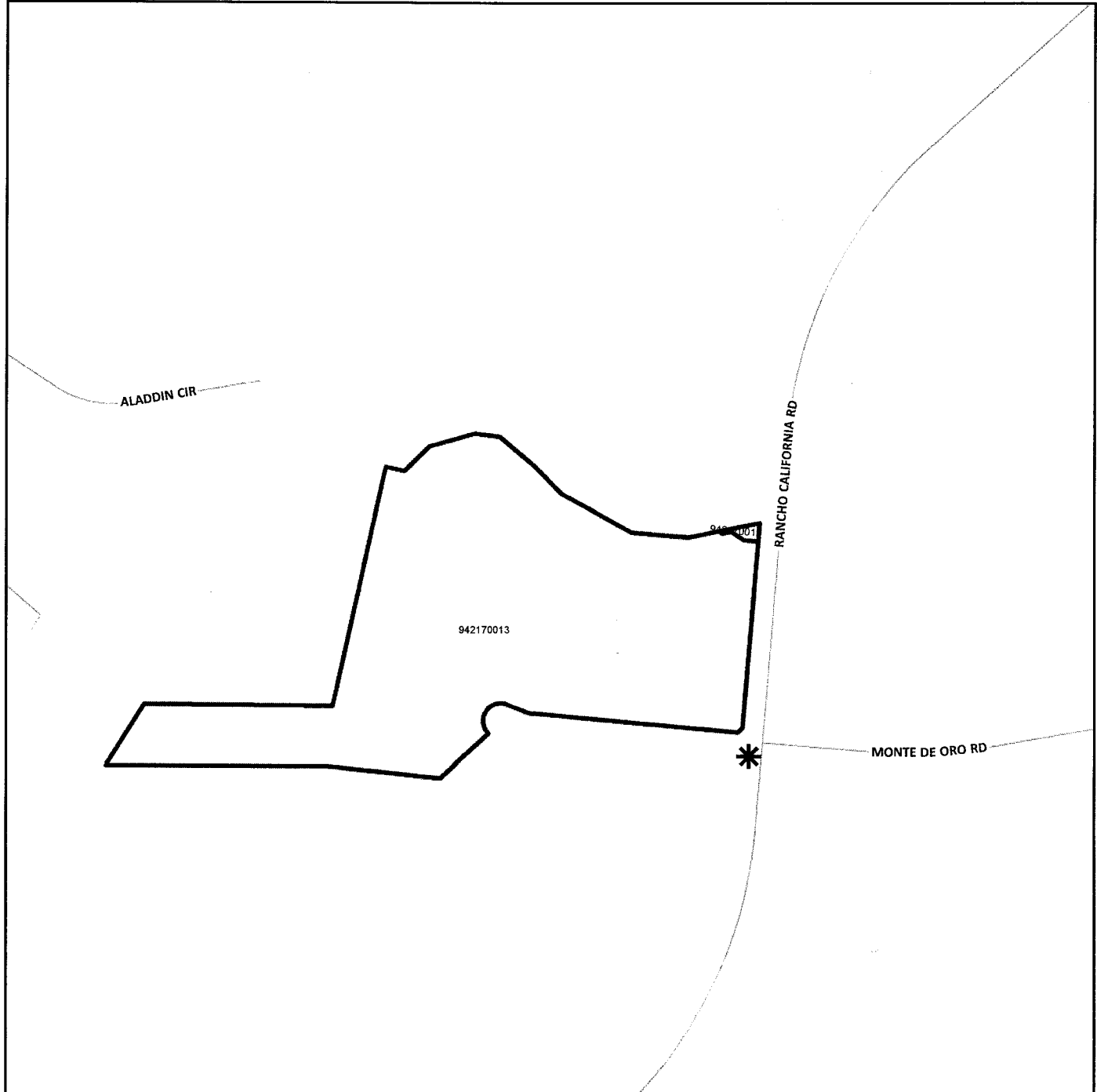
- \* DENOTES MAINTAINED ROW STREETLIGHT
- ▭ DENOTES ZONE BOUNDARY

LANDSCAPING AND LIGHTING MAINTENANCE DISTRICT NO. 89-1 CONSOLIDATED  
**STREET LIGHT ZONE 89**  
PORTION(S) OF SECTION 24, T.7S., R.2W.  
PLOT PLAN NO. 22515  
2 PARCELS



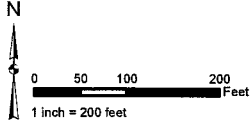
The County of Riverside assumes no warranty or legal responsibility for the information contained on this map. Data and information represented on this map is subject to updates, modifications and may not be complete or appropriate for all purposes. County GIS and other sources should be queried for the most current information. Do not copy or resell this map. Printed by bhahn on 4/1/17

**ASSESSMENT DIAGRAM**



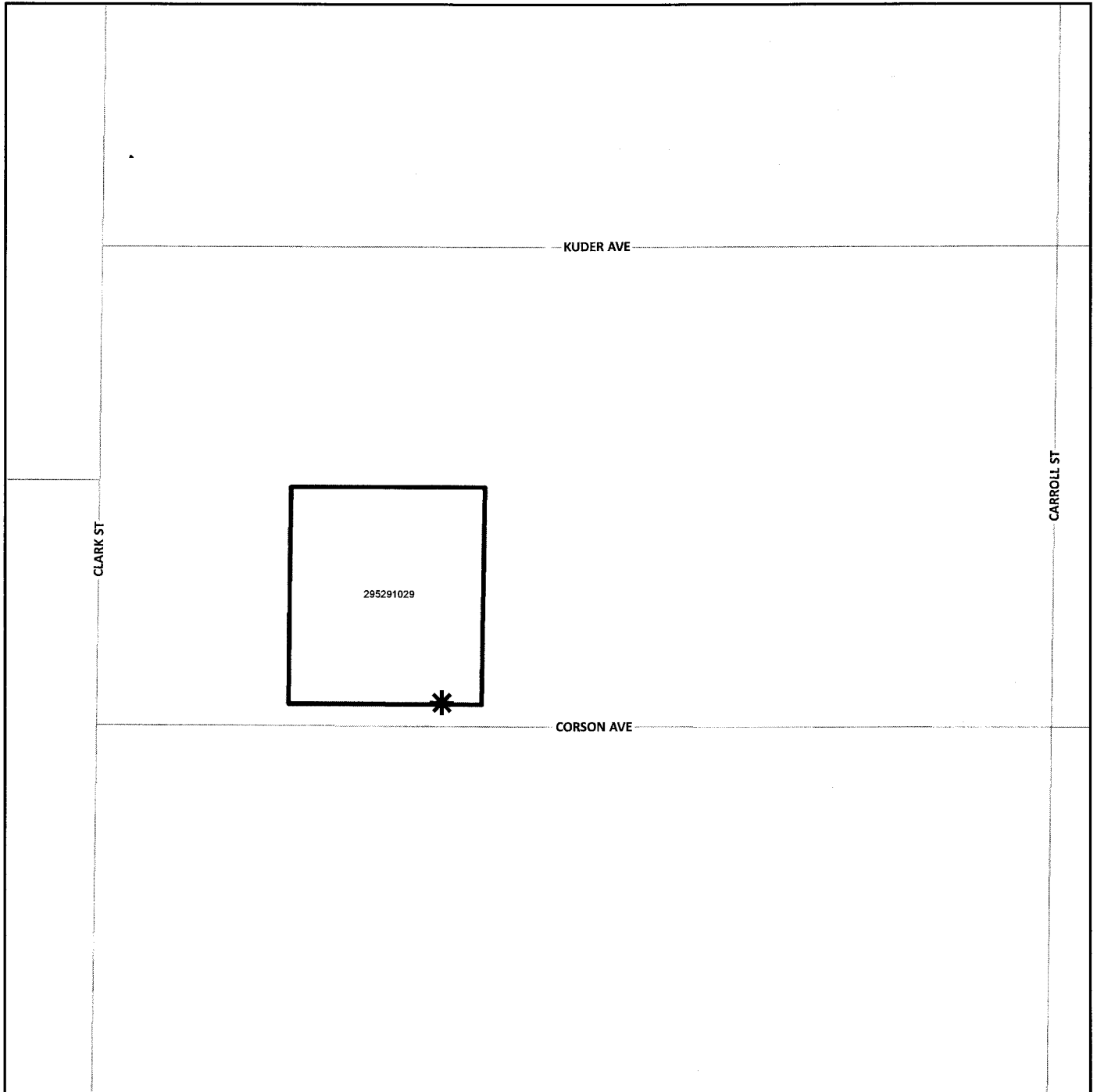
- \* DENOTES MAINTAINED ROW STREETLIGHT
- DENOTES ZONE BOUNDARY

LANDSCAPING AND LIGHTING MAINTENANCE DISTRICT NO. 89-1 CONSOLIDATED  
**STREET LIGHT ZONE 95**  
PORTION(S) OF SECTION 34, T.3S., R.4W.  
PLOT PLAN NO. 19521  
1 PARCEL



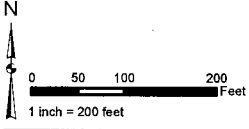
The County of Riverside assumes no warranty or legal responsibility for the information contained on this map. Data and information represented on this map is subject to updates, modifications and may not be complete or appropriate for all purposes. County GIS and other sources should be queried for the most current information. Do not copy or resell this map. Printed by bhahn on 4/1/17

**ASSESSMENT DIAGRAM**



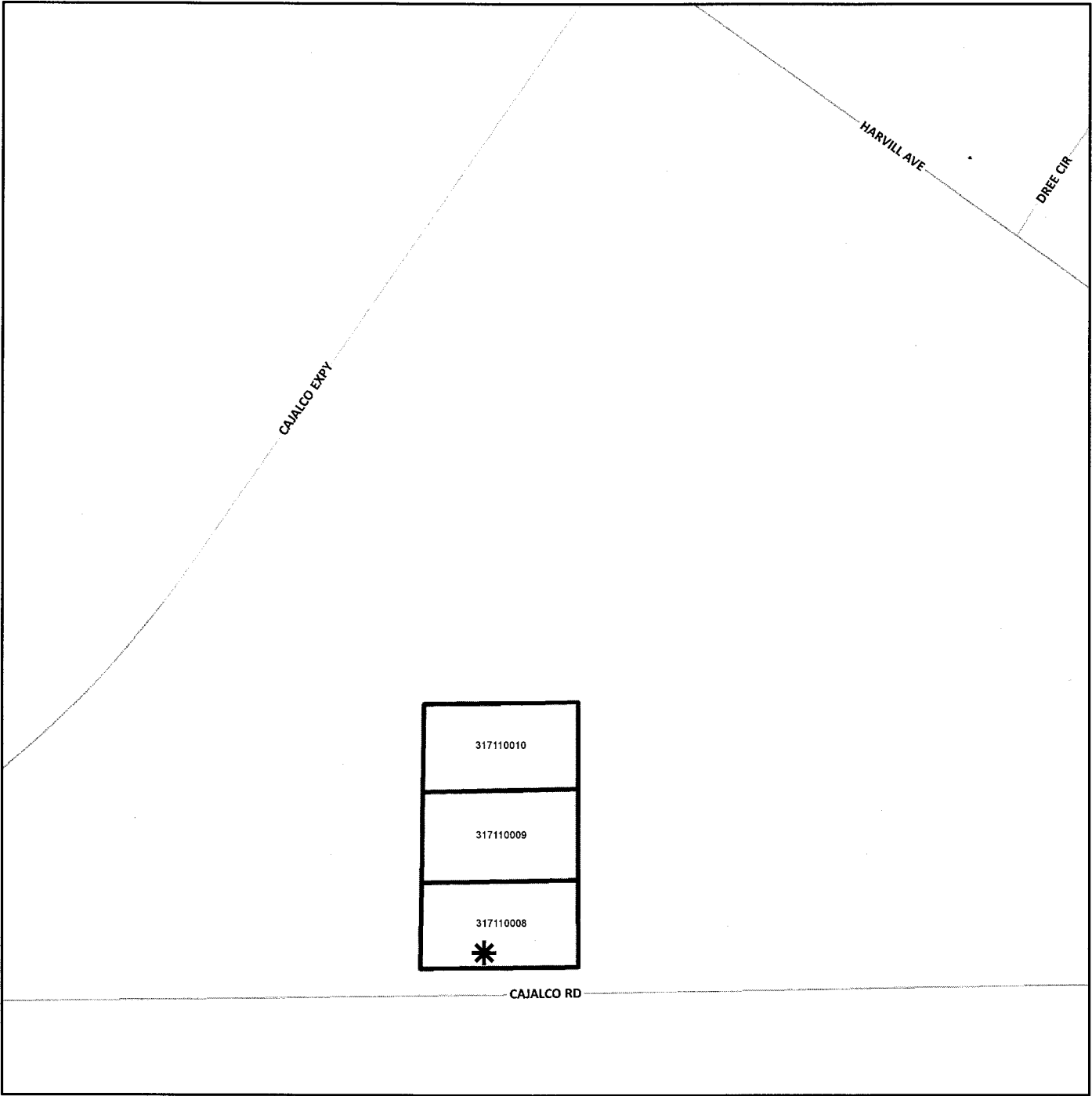
- \* DENOTES MAINTAINED ROW STREETLIGHT
- DENOTES ZONE BOUNDARY

LANDSCAPING AND LIGHTING MAINTENANCE DISTRICT NO. 89-1 CONSOLIDATED  
**STREET LIGHT ZONE 97**  
 PORTION(S) OF SECTION 12, T.4S., R.4W.  
 CONDITIONAL USE PERMIT NO. 03477  
 3 PARCELS



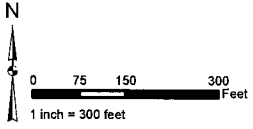
The County of Riverside assumes no warranty or legal responsibility for the information contained on this map. Data and information represented on this map is subject to updates, modifications and may not be complete or appropriate for all purposes. County GIS and other sources should be queried for the most current information. Do not copy or resell this map. Printed by bhahn on 4/1/17

**ASSESSMENT DIAGRAM**



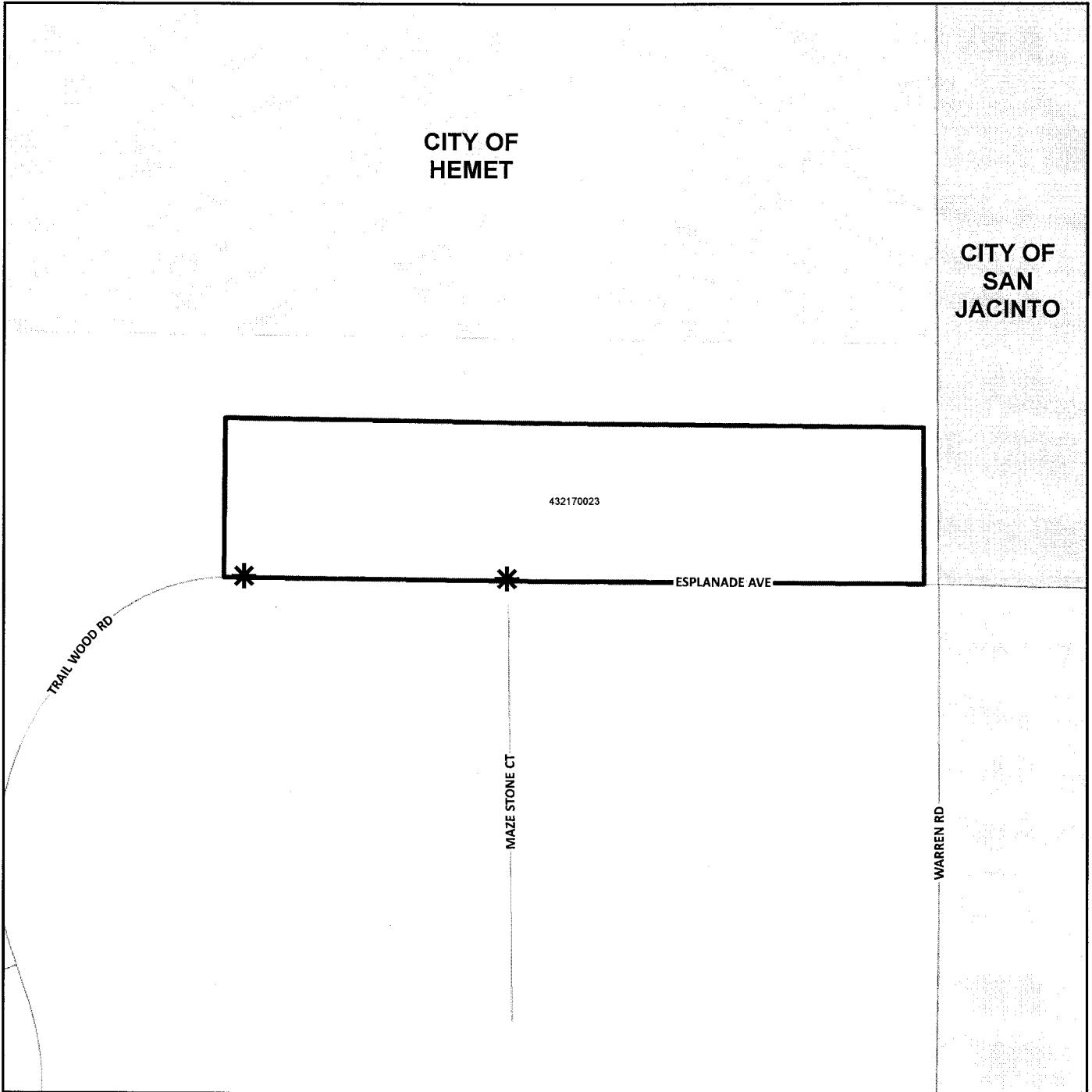
\* DENOTES MAINTAINED ROW STREETLIGHT  
 [ ] DENOTES ZONE BOUNDARY

LANDSCAPING AND LIGHTING MAINTENANCE DISTRICT NO. 89-1 CONSOLIDATED  
**STREET LIGHT ZONE 99**  
PORTION(S) OF SECTION 36, T.4S., R.2W.  
PLOT PLAN NO. 22503  
1 PARCEL



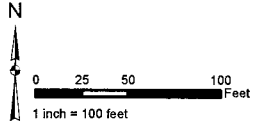
The County of Riverside assumes no warranty or legal responsibility for the information contained on this map. Data and information represented on this map is subject to updates, modifications and may not be complete or appropriate for all purposes. County GIS and other sources should be queried for the most current information. Do not copy or resell this map. Printed by bhahn on 4/1/17

**ASSESSMENT DIAGRAM**



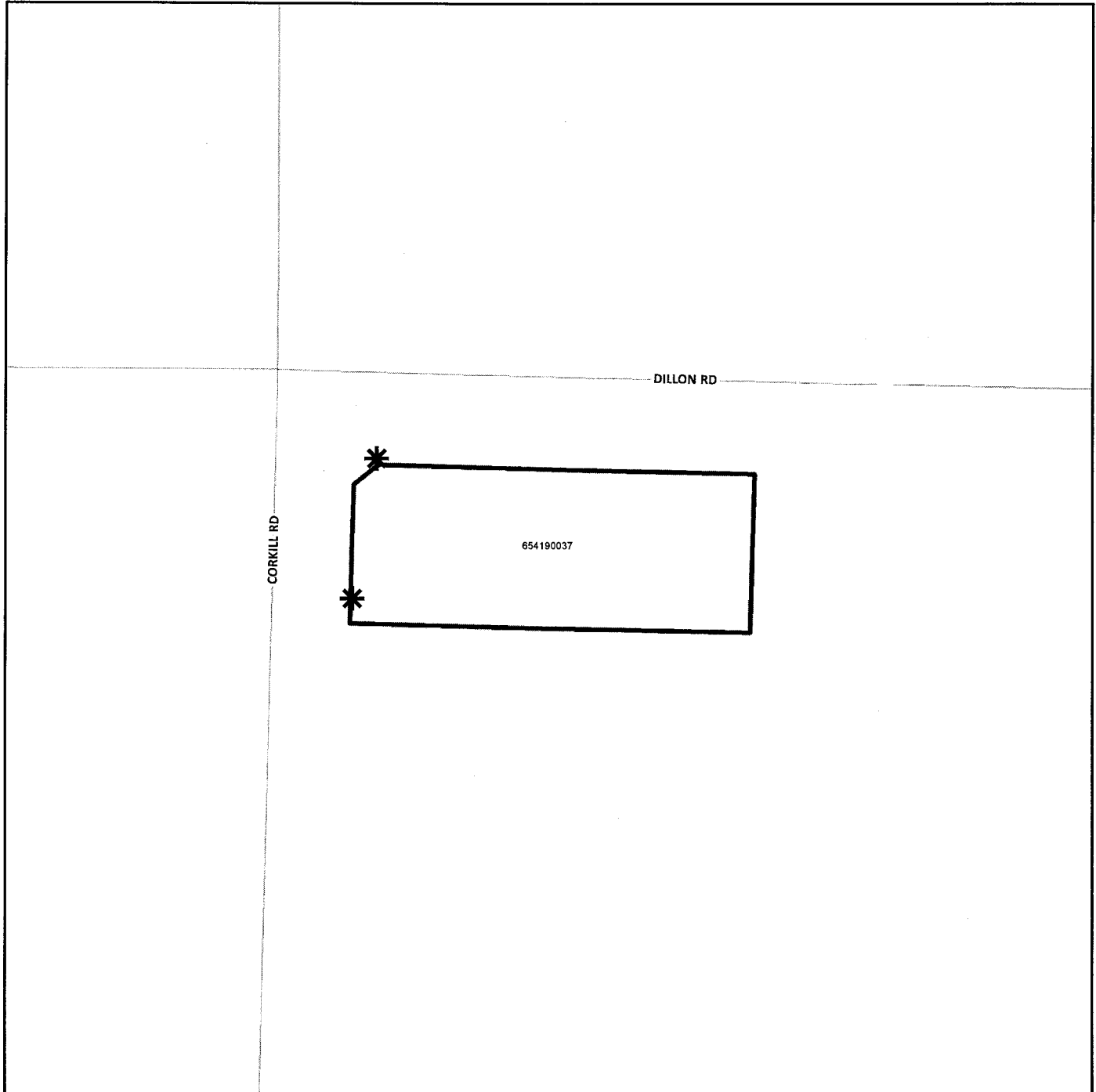
\* DENOTES MAINTAINED ROW STREETLIGHT  
□ DENOTES ZONE BOUNDARY

LANDSCAPING AND LIGHTING MAINTENANCE DISTRICT NO. 89-1 CONSOLIDATED  
**STREET LIGHT ZONE 101**  
PORTION(S) OF SECTION 11, T.3S., R.5E.  
CONDITIONAL USE PERMIT NO. 03355R1  
1 PARCEL



The County of Riverside assumes no warranty or legal responsibility for the information contained on this map. Data and information represented on this map is subject to updates, modifications and may not be complete or appropriate for all purposes. County GIS and other sources should be queried for the most current information. Do not copy or resell this map. Printed by bhahn on 4/1/17

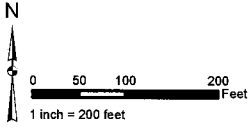
**ASSESSMENT DIAGRAM**



- \* DENOTES MAINTAINED ROW STREETLIGHT
- DENOTES ZONE BOUNDARY

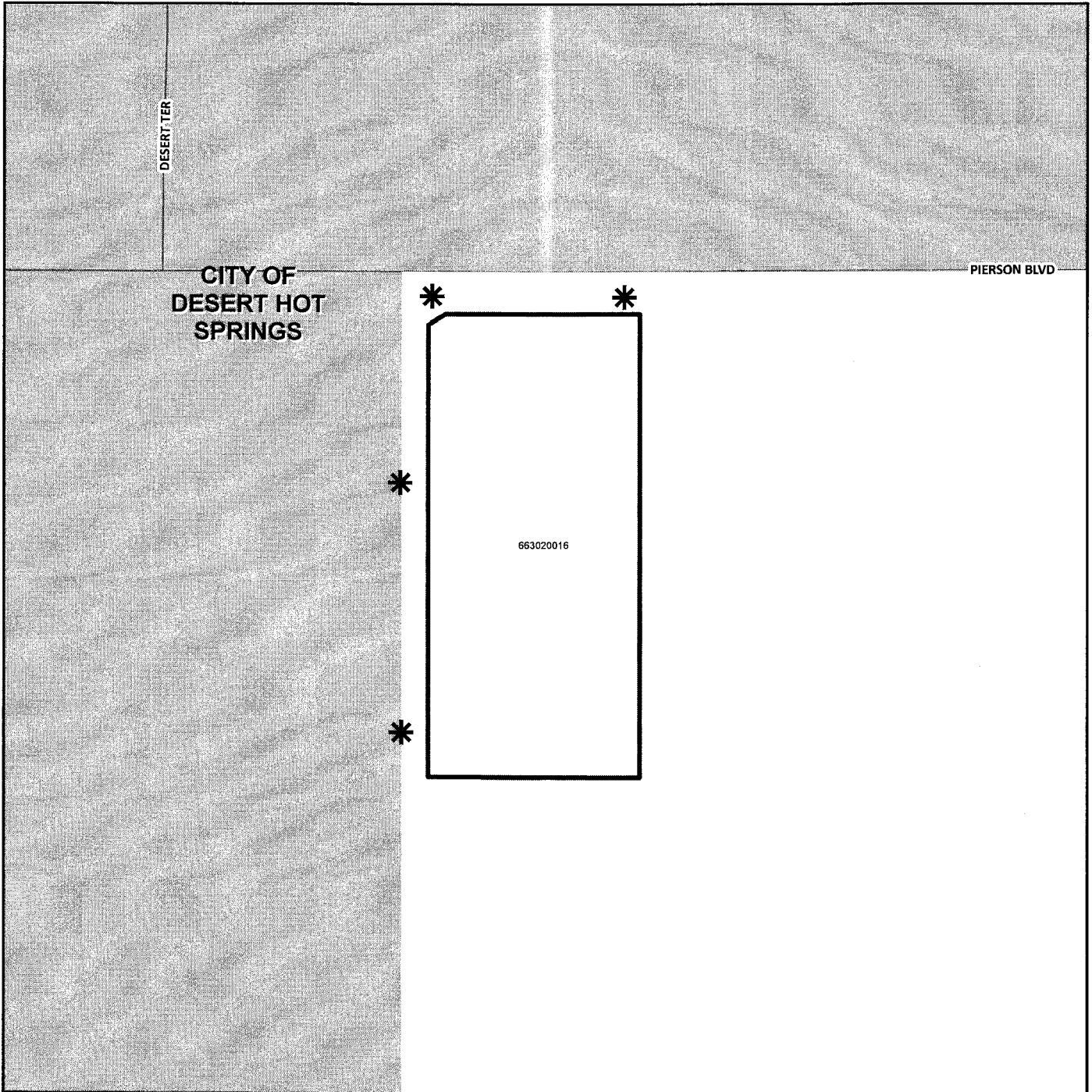


LANDSCAPING AND LIGHTING MAINTENANCE DISTRICT NO. 89-1 CONSOLIDATED  
**STREET LIGHT ZONE 103**  
PORTION(S) OF SECTION 35, T.2S., R.4E.  
PLOT PLAN NO. 22451  
1 PARCEL



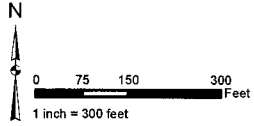
The County of Riverside assumes no warranty or legal responsibility for the information contained on this map. Data and information represented on this map is subject to updates, modifications and may not be complete or appropriate for all purposes. County GIS and other sources should be queried for the most current information. Do not copy or resell this map. Printed by bhahn on 4/1/17

**ASSESSMENT DIAGRAM**



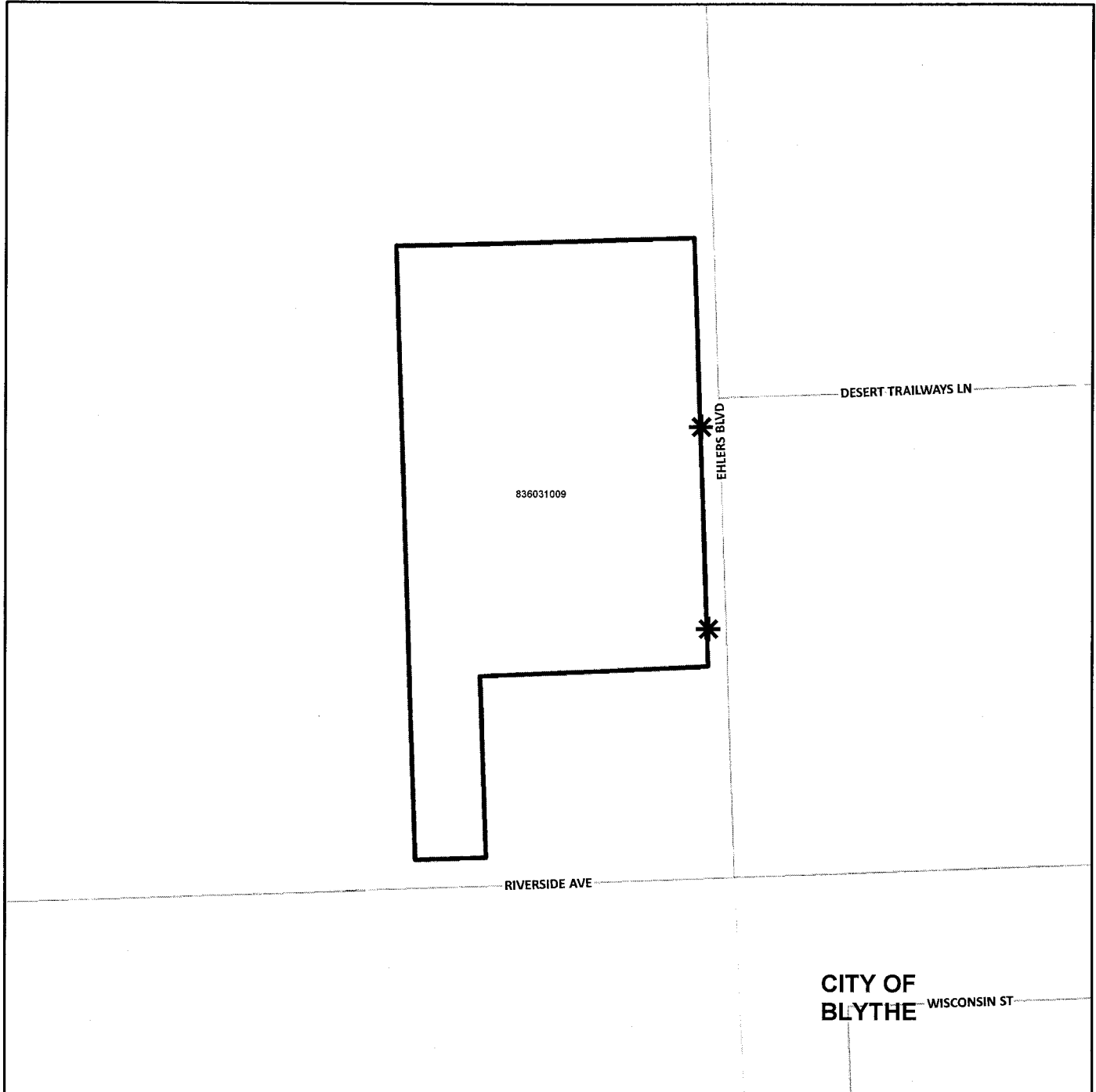
\* DENOTES MAINTAINED ROW STREETLIGHT  
[Thick black line] DENOTES ZONE BOUNDARY

LANDSCAPING AND LIGHTING MAINTENANCE DISTRICT NO. 89-1 CONSOLIDATED  
**STREET LIGHT ZONE 104**  
PORTION(S) OF SECTION 30, T.6S., R.23E.  
PLOT PLAN NO. 23885  
1 PARCEL



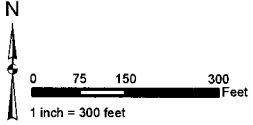
The County of Riverside assumes no warranty or legal responsibility for the information contained on this map. Data and information represented on this map is subject to updates, modifications and may not be complete or appropriate for all purposes. County GIS and other sources should be queried for the most current information. Do not copy or resell this map. Printed by bhahn on 4/1/17

**ASSESSMENT DIAGRAM**



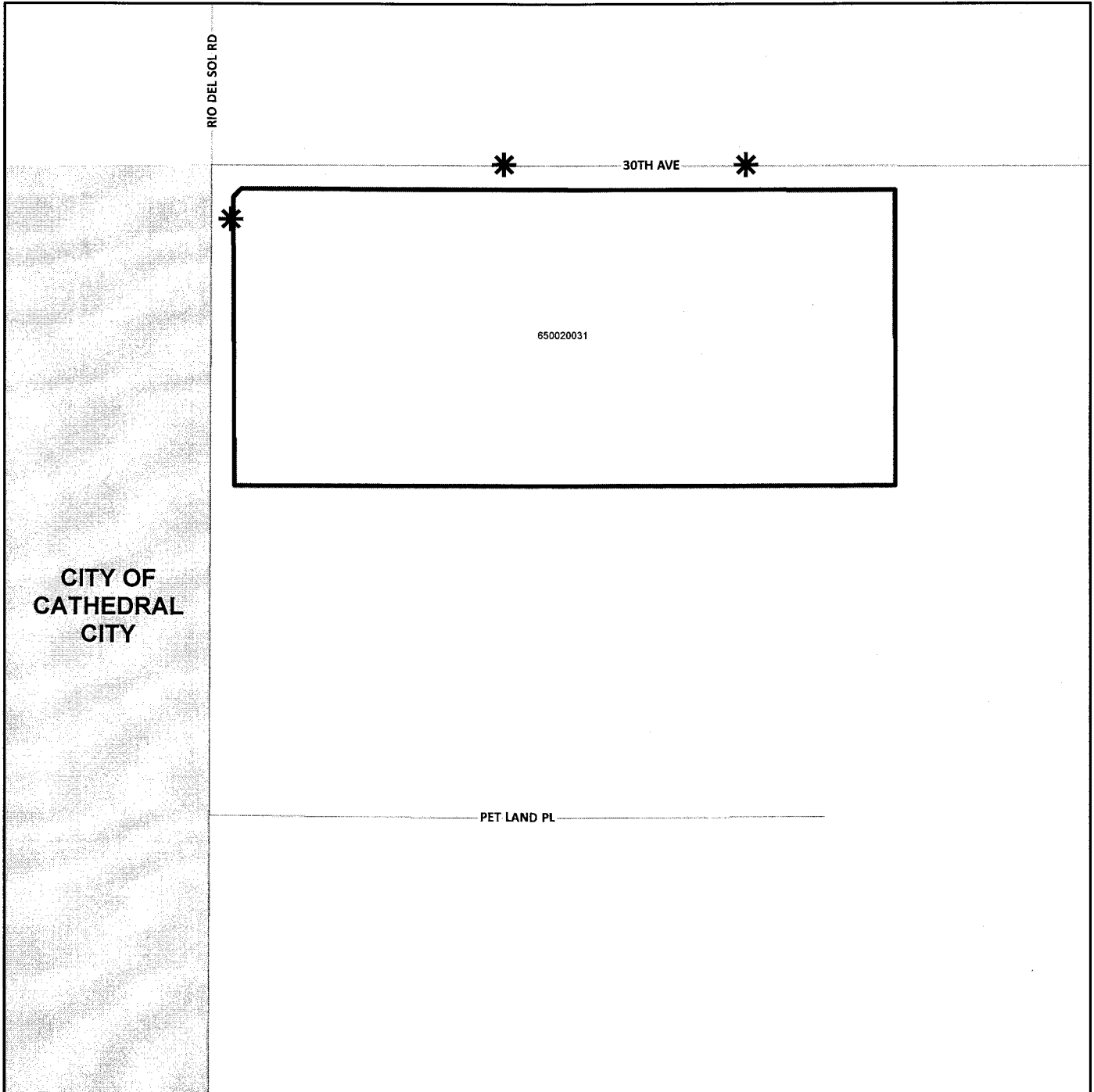
- \* DENOTES MAINTAINED ROW STREETLIGHT
- ▭ DENOTES ZONE BOUNDARY

LANDSCAPING AND LIGHTING MAINTENANCE DISTRICT NO. 89-1 CONSOLIDATED  
**STREET LIGHT ZONE 107**  
PORTION(S) OF SECTION 18, T.4S., R.6E.  
PARCEL MAP NO. 36108  
19 ASSESSABLE PARCELS AND 1 NONASSESSABLE RETENTION BASIN



The County of Riverside assumes no warranty or legal responsibility for the information contained on this map. Data and information represented on this map is subject to updates, modifications and may not be complete or appropriate for all purposes. County GIS and other sources should be queried for the most current information. Do not copy or resell this map. Printed by bhahn on 4/1/17

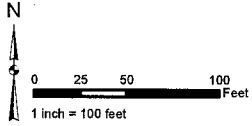
**ASSESSMENT DIAGRAM**



\* DENOTES MAINTAINED ROW STREETLIGHT

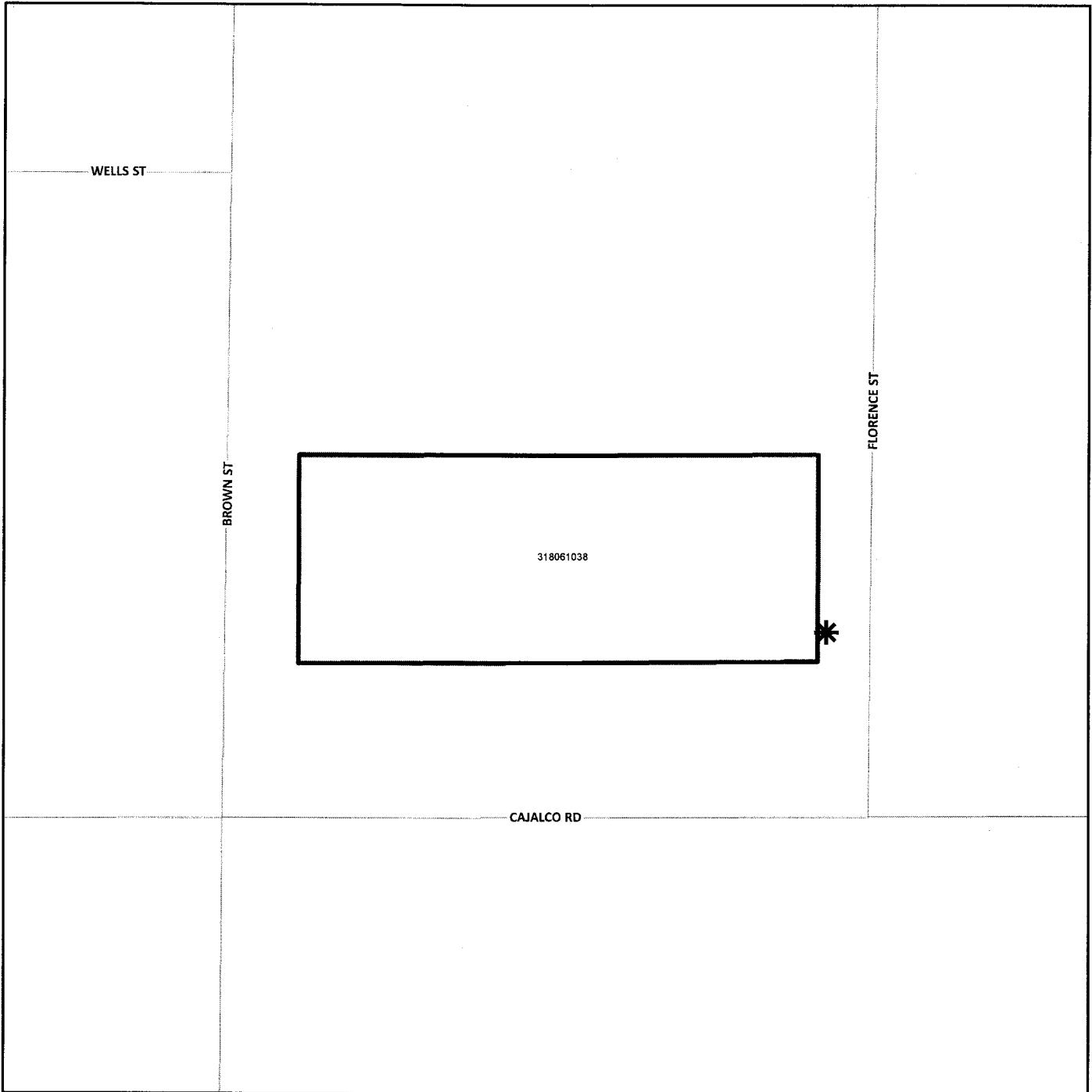
□ DENOTES ZONE BOUNDARY

LANDSCAPING AND LIGHTING MAINTENANCE DISTRICT NO. 89-1 CONSOLIDATED  
**STREET LIGHT ZONE 108**  
PORTION(S) OF SECTION 10, T.4S., R.4W.  
CONDITIONAL USE PERMIT NO. 03620  
1 PARCEL



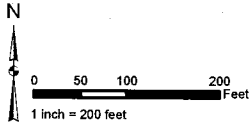
The County of Riverside assumes no warranty or legal responsibility for the information contained on this map. Data and information represented on this map is subject to updates, modifications and may not be complete or appropriate for all purposes. County GIS and other sources should be queried for the most current information. Do not copy or resell this map. Printed by bhahn on 4/1/17

**ASSESSMENT DIAGRAM**



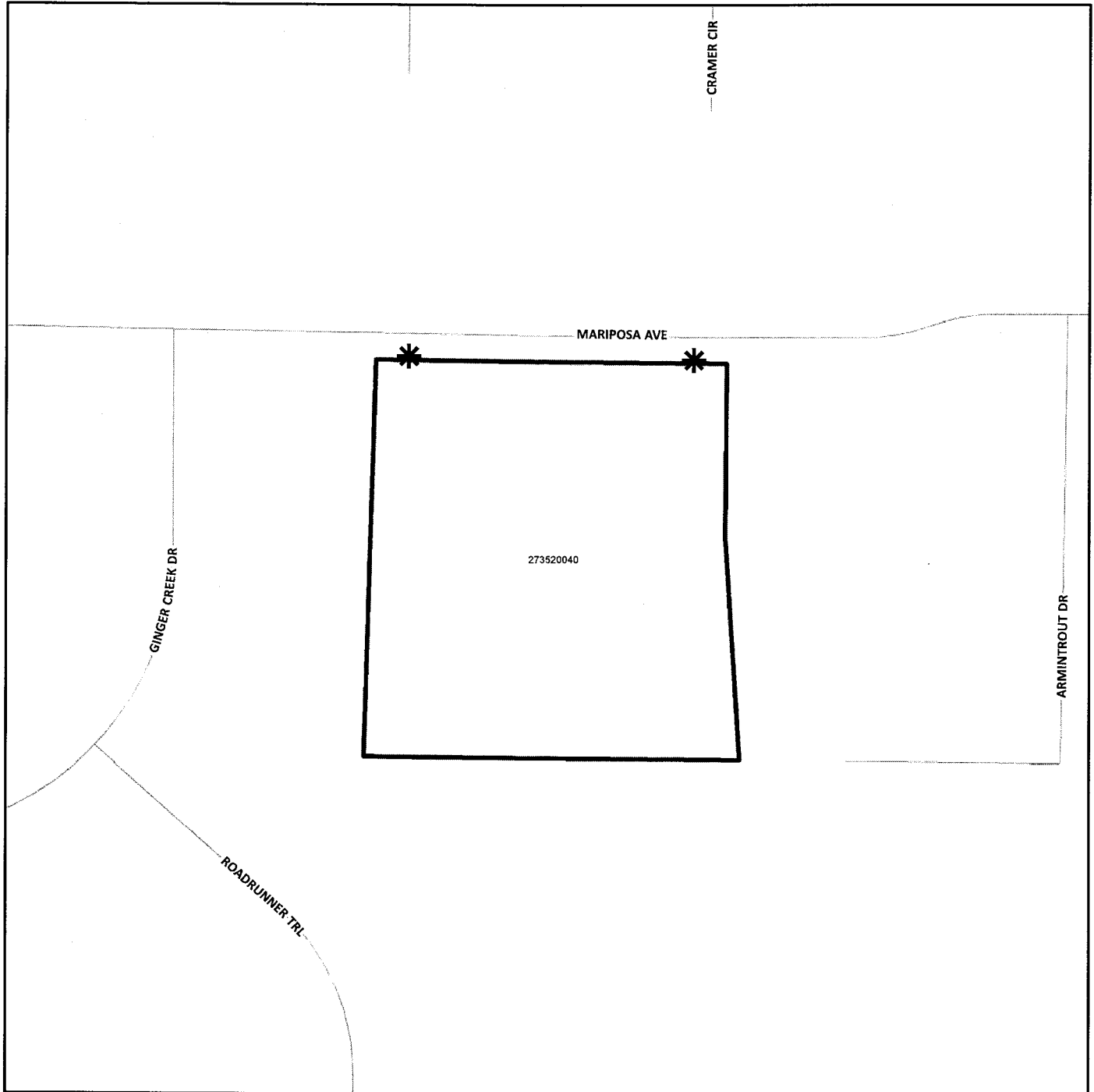
- \* DENOTES MAINTAINED ROW STREETLIGHT
- DENOTES ZONE BOUNDARY

LANDSCAPING AND LIGHTING MAINTENANCE DISTRICT NO. 89-1 CONSOLIDATED  
**STREET LIGHT ZONE 109**  
PORTION(S) OF SECTION 35, T.3S., R.5W.  
PUBLIC USE PERMIT NO. 00890  
1 PARCEL



The County of Riverside assumes no warranty or legal responsibility for the information contained on this map. Data and information represented on this map is subject to updates, modifications and may not be complete or appropriate for all purposes. County GIS and other sources should be queried for the most current information. Do not copy or resell this map. Printed by bhahn on 4/1/17

**ASSESSMENT DIAGRAM**

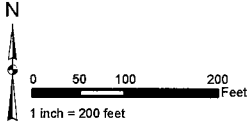


- \* DENOTES MAINTAINED ROW STREETLIGHT
- ▭ DENOTES ZONE BOUNDARY

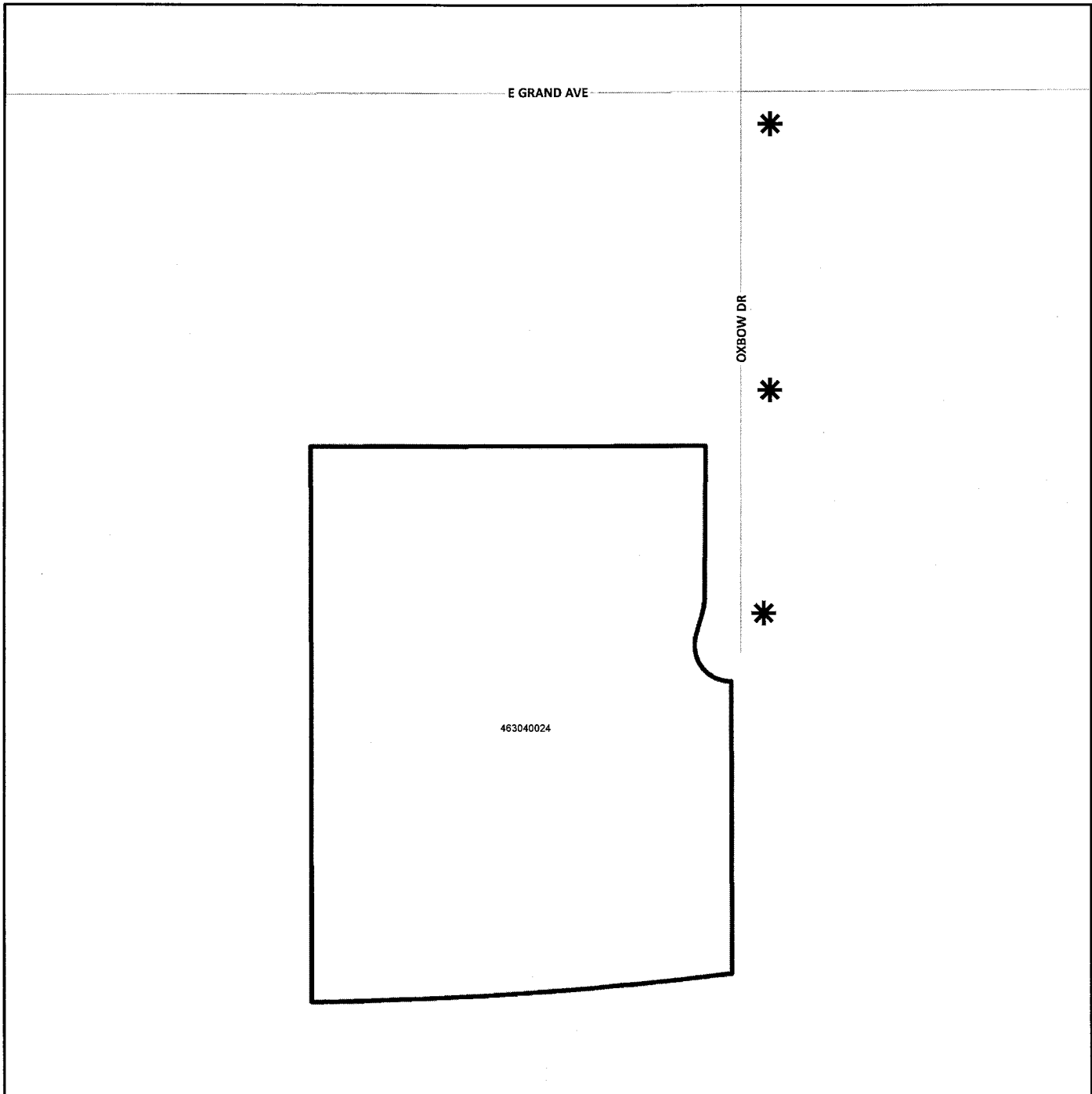
LANDSCAPING AND LIGHTING MAINTENANCE DISTRICT NO. 89-1 CONSOLIDATED  
**STREET LIGHT ZONE 110**  
PORTION(S) OF SECTION 27, T.5S., R.2W.  
CONDITIONAL USE PERMIT NO. 03698  
1 PARCEL



The County of Riverside assumes no warranty or legal responsibility for the information contained on this map. Data and information represented on this map is subject to updates, modifications and may not be complete or appropriate for all purposes. County GIS and other sources should be queried for the most current information. Do not copy or resell this map. Printed by bhahn on 4/1/17



**ASSESSMENT DIAGRAM**



\* DENOTES MAINTAINED ROW STREETLIGHT

□ DENOTES ZONE BOUNDARY



OFFICE OF THE  
CLERK OF THE BOARD OF SUPERVISORS  
1st FLOOR, COUNTY ADMINISTRATIVE CENTER  
P.O. BOX 1147, 4080 LEMON STREET  
RIVERSIDE, CA 92502-1147  
PHONE: (951) 955-1060 FAX: (951) 955-1071

KECIA HARPER-IHEM  
Clerk of the Board of Supervisors

KIMBERLY A. RECTOR  
Assistant Clerk of the Board

June 27, 2018

THE PRESS ENTERPRISE  
P.O. BOX 792  
RIVERSIDE, CA 92501

TEL: (951) 368-9229  
E-MAIL: [legals@pe.com](mailto:legals@pe.com)

**RE: NOTICE OF PUBLIC HEARING: RESOLUTION 2018-088**

To Whom It May Concern:

Attached is a copy for publication in your newspaper for **ONE (1) TIME** on **Thursday, July 5, 2018.**

We require your affidavit of publication immediately upon completion of the last publication.

Your invoice must be submitted to this office, **WITH TWO CLIPPINGS OF THE PUBLICATION.**

**NOTE: PLEASE COMPOSE THIS PUBLICATION INTO A SINGLE COLUMN FORMAT.**

Thank you in advance for your assistance and expertise.

Sincerely,

*Cecilia Gil*

Board Assistant to:  
KECIA HARPER-IHEM, CLERK OF THE BOARD

**NOTICE OF PUBLIC HEARING BEFORE THE BOARD OF SUPERVISORS OF THE COUNTY OF RIVERSIDE**

NOTICE IS HEREBY GIVEN that a public hearing at which all interested persons will be heard, will be held before the Board of Supervisors of Riverside County, California, on the 1<sup>st</sup> Floor, County Administrative Center, Board of Supervisors Chambers, 4080 Lemon Street, Riverside, on **Tuesday, July 17, 2018 at 9:00 a.m.** or as soon as possible thereafter, to consider the following:

**RESOLUTION NO. 2018-088**

**RESOLUTION OF THE BOARD OF SUPERVISORS DECLARING INTENTION TO LEVY AND COLLECT ASSESSMENTS WITHIN ZONES 1, 3, 8, 10, 11, 15, 19, 24, 26, 28, 29, 31, 36, 39, 43, 44, 45, 53, 55, 57, 58, 66, 68, 72, 74, 83, 84, 86, 87, 89, 91, 92, 94, 97, 100, 103, 109, 110, 112, 119, 123, 124, 135, 138, 145, 146, 148, 149, 152, 153, 154, 155, 157, 160, 161, 162, 164, 166, 168, 171, 172, 174, 175, 180, 187, 188, 190, 191, 192, 193, AND 195, AND STREET LIGHTING ZONES 2, 3, 4, 9, 11, 12, 13, 14, 16, 20, 21, 22, 25, 29, 30, 31, 36, 37, 38, 42, 43, 44, 45, 46, 47, 48, 52, 53, 54, 55, 56, 57, 58, 61, 64, 65, 66, 67, 68, 72, 74, 75, 76, 78, 81, 82, 85, 89, 95, 97, 99, 101, 103, 104, 107, 108, 109, AND 110 OF THE LANDSCAPING AND LIGHTING MAINTENANCE DISTRICT NO. 89-1-CONSOLIDATED OF THE COUNTY OF RIVERSIDE PURSUANT TO THE LANDSCAPING AND LIGHTING ACT OF 1972 FOR THE MAINTENANCE AND SERVICING OF LANDSCAPING, MULTI-PURPOSE TRAILS, FENCING, STORMWATER RUNOFF CATCH BASIN FILTERS, BIO-SWALES, GRAFFITI ABATEMENT, TRAFFIC SIGNALS, BRIDGE LIGHTS, AND STREETLIGHTS FOR FISCAL YEAR 2018-19; AND GIVING NOTICE OF AND SETTING THE TIME AND PLACE OF THE PUBLIC HEARING ON THE ANNUAL ASSESSMENT AND ORDERING NOTICE OF THE PUBLIC HEARING TO BE PUBLISHED**

**WHEREAS**, the Board of Supervisors (hereinafter the "Board of Supervisors") of the County of Riverside (hereinafter the "County") has conducted proceedings for and has established Landscaping and Lighting Maintenance District No. 89-1-Consolidated of the County of Riverside, State of California (hereinafter "L&LMD No. 89-1-C") pursuant to the Landscaping and Lighting Act of 1972, which is Part 2 (commencing with Section 22500) of Division 15 of the Streets and Highways Code (hereinafter the "Streets and Highways Code"), for the installation and planting of landscaping; the installation of multi-purpose trails; the installation of fencing; the installation of stormwater runoff catch basin filters; the installation of irrigation or electrical facilities; the maintenance and servicing of such landscaping, multi-purpose trail, fencing, stormwater runoff catch basin filters and irrigation or electrical improvements; and the provision of electricity to streetlights, traffic signals, and bridge lights within the public rights-of-way; and

**WHEREAS**, as ordered by the Board of Supervisors, the Director of Transportation of the County has filed with the Clerk of the Board of Supervisors an Engineer's Report (hereinafter the "Report") regarding the assessments to be levied and collected within 71 Assessment Zones (hereinafter "Zone 1", "Zone 3", "Zone 8", "Zone 10", "Zone 11", "Zone 15", "Zone 19", "Zone 24", "Zone 26", "Zone 28", "Zone 29", "Zone 31", "Zone 36", "Zone 39", "Zone 43", "Zone 44", "Zone 45", "Zone 53", "Zone 55", "Zone 57", "Zone 58", "Zone 66", "Zone 68", "Zone 72", "Zone 74", "Zone 83", "Zone 84", "Zone 86", "Zone 87", "Zone 89", "Zone 91", "Zone 92", "Zone 94", "Zone 97", "Zone 100", "Zone 103", "Zone 109", "Zone 110", "Zone 112", "Zone 119", "Zone 123", "Zone 124", "Zone 135", "Zone 138", "Zone 145", "Zone 146", "Zone 148", "Zone 149", "Zone 152", "Zone 153", "Zone 154", "Zone 155", "Zone 157", "Zone 160", "Zone 161", "Zone 162", "Zone 164", "Zone 166", "Zone 168", "Zone 171", "Zone 172", "Zone 174", "Zone 175", "Zone 180", "Zone 187", "Zone 188", "Zone 190", "Zone 191", "Zone 192", "Zone 193", and "Zone 195", and collectively "Zones"); and 58 Street Lighting Assessment Zones (hereinafter "Street Lighting Zone 2", "Street Lighting Zone 3", "Street Lighting Zone 4", "Street Lighting Zone 9", "Street Lighting Zone 11", "Street Lighting Zone 12", "Street Lighting Zone 13", "Street Lighting Zone 14", "Street Lighting Zone 16", "Street Lighting Zone 20", "Street Lighting Zone 21", "Street Lighting Zone 22", "Street Lighting Zone 25", "Street Lighting Zone 29", "Street Lighting Zone 30", "Street Lighting Zone 31", "Street Lighting Zone 36", "Street Lighting Zone 37", "Street Lighting Zone 38", "Street Lighting Zone 42", "Street Lighting Zone 43", "Street Lighting Zone 44", "Street Lighting Zone 45", "Street Lighting Zone 46", "Street Lighting Zone 47", "Street



Lighting Zone 48", "Street Lighting Zone 52", "Street Lighting Zone 53", "Street Lighting Zone 54", "Street Lighting Zone 55", "Street Lighting Zone 56", "Street Lighting Zone 57", "Street Lighting Zone 58", "Street Lighting Zone 61", "Street Lighting Zone 64", "Street Lighting Zone 65", "Street Lighting Zone 66", "Street Lighting Zone 67", "Street Lighting Zone 68", "Street Lighting Zone 72", "Street Lighting Zone 74", "Street Lighting Zone 75", "Street Lighting Zone 76", "Street Lighting Zone 78", "Street Lighting Zone 81", "Street Lighting Zone 82", "Street Lighting Zone 85", "Street Lighting Zone 89", "Street Lighting Zone 95", "Street Lighting Zone 97", "Street Lighting Zone 99", "Street Lighting Zone 101", "Street Lighting Zone 103", "Street Lighting Zone 104", "Street Lighting Zone 107", "Street Lighting Zone 108", "Street Lighting Zone 109", and "Street Lighting Zone 110", and collectively "Street Lighting Zones") of L&LMD No. 89-1-C for fiscal year 2018-19 to pay the costs of maintenance services and improvements as identified in the preceding recital, and the Report has been presented to and considered by the Board of Supervisors; and

**WHEREAS**, the Report filed with the Clerk of the Board of Supervisors states that the assessments to be levied in the respective Zones and Street Lighting Zones for fiscal year 2018-19 are in an amount that is the same as levied in fiscal year 2017-18, or increased by two percent (2%) more than the assessments levied for fiscal year 2017-18 (based on the cumulative percentage increase in the CPI-U from March 2017 through March 2018), and are consistent with the terms of the ballot proposition approving the annexation of each zone; and

**WHEREAS**, it is necessary that the Board of Supervisors adopt a resolution of intention pursuant to Section 22624 of the Streets and Highways Code, which fixes and gives notice, pursuant to Section 22626(a) of the Streets and Highways Code, of the time and place of a public hearing on said Report and the annual assessments for fiscal year 2018-19;

**NOW, THEREFORE, BE IT RESOLVED, FOUND, DETERMINED AND ORDERED** by the Board of Supervisors of the County of Riverside assembled in regular session on July 17, 2018 as follows:

**Section 1. Findings.** The Board of Supervisors finds after reviewing the Report that:

(a) The foregoing recitals are true and correct: The Report for Zones 1, 3, 8, 10, 11, 15, 19, 24, 26, 28, 29, 31, 36, 39, 43, 44, 45, 53, 55, 57, 58, 66, 68, 72, 74, 83, 84, 86, 87, 89, 91, 92, 94, 97, 100, 103, 109, 110, 112, 119, 123, 124, 135, 138, 145, 146, 148, 149, 152, 153, 154, 155, 157, 160, 161, 162, 164, 166, 168, 171, 172, 174, 175, 180, 187, 188, 190, 191, 192, 193, and 195 and Street Lighting Zones 2, 3, 4, 9, 11, 12, 13, 14, 16, 20, 21, 22, 25, 29, 30, 31, 36, 37, 38, 42, 43, 44, 45, 46, 47, 48, 52, 53, 54, 55, 56, 57, 58, 61, 64, 65, 66, 67, 68, 72, 74, 75, 76, 78, 81, 82, 85, 89, 95, 97, 99, 101, 103, 104, 107, 108, 109, and 110 of L&LMD No. 89-1-C contains all matters required by Section 22565 through 22574 of the Streets and Highways Code and may, therefore, be approved by the Board of Supervisors; and

(b) The 2018-19 fiscal year assessment within Zone 1 of L&LMD No. 89-1-C is \$178.52 per acre; and within Zone 3 of L&LMD No. 89-1-C is \$77.68 per parcel; and within Zone 8 of L&LMD No. 89-1-C is \$50.16 per EDU; and within Zone 10 of L&LMD No. 89-1-C is \$412.03 per acre; and within Zone 11 of L&LMD No. 89-1-C is \$138.55 per parcel; and within Zone 15 of L&LMD No. 89-1-C is \$425.27 per parcel; and within Zone 19 of L&LMD No. 89-1-C is \$217.12 per parcel; and within Zone 24 of L&LMD No. 89-1-C is \$136.75 per parcel; and within Zone 26 of L&LMD No. 89-1-C is \$149.99 per parcel; and within Zone 28 of L&LMD No. 89-1-C is \$118.14 per parcel; and within Zone 29 of L&LMD No. 89-1-C is \$94.20 per parcel; and within Zone 31 of L&LMD No. 89-1-C is \$317.83 per parcel; and within Zone 36 of L&LMD No. 89-1-C is \$124.27 per parcel; and within Zone 39 of L&LMD No. 89-1-C is \$57.82 per parcel; and within Zone 43 of L&LMD No. 89-1-C is \$169.51 per parcel; and within Zone 44 of L&LMD No. 89-1-C is \$64.00 per parcel; and within Zone 45 of L&LMD No. 89-1-C is \$272.81 per parcel; and within Zone 53 of L&LMD No. 89-1-C is \$470.16 per parcel; and within Zone 55 of L&LMD No. 89-1-C is \$73.31 per parcel; and within Zone 57 of L&LMD No. 89-1-C is \$304.32 per parcel; and within Zone 58 of L&LMD No. 89-1-C is \$789.97 per parcel; and within Zone 66 of L&LMD No. 89-1-C is \$248.34 per parcel; and within Zone 68 of L&LMD No. 89-1-C is \$687.68 per parcel; and within Zone 72 of L&LMD No. 89-1-C is \$248.81 per parcel; and within Zone 74 of L&LMD No. 89-1-C is \$633.86 per parcel; and within Zone 83 of L&LMD No. 89-1-C is \$553.91 per acre; and within Zone 84 of L&LMD No. 89-1-C is \$279.82 per parcel; and within Zone 86 of L&LMD No. 89-1-C is \$229.22 per parcel; and within Zone 87 of L&LMD No. 89-1-C is \$233.63 per acre; and within Zone 89 of L&LMD No. 89-1-C is \$107.02 per acre; and within Zone 91 of L&LMD No. 89-1-C is \$649.58 per parcel; and within Zone 92 of L&LMD No. 89-1-C is \$710.60 per parcel; and within Zone 94 of L&LMD No. 89-1-C is

\$854.74 per acre; and within Zone 97 of L&LMD No. 89-1-C is \$376.22 per parcel; and within Zone 100 of L&LMD No. 89-1-C is \$867.79 per parcel; and within Zone 103 of L&LMD No. 89-1-C is \$59.94 per parcel; and within Zone 109 of L&LMD No. 89-1-C is \$8.24 per parcel; and within Zone 110 of L&LMD No. 89-1-C is \$116.46 per parcel; and within Zone 112 of L&LMD No. 89-1-C is \$418.93 per parcel; and within Zone 119 of L&LMD No. 89-1-C is \$1,126.37 per parcel; and within Zone 123 of L&LMD No. 89-1-C is \$456.53 per acre; and within Zone 124 of L&LMD No. 89-1-C is \$754.66 per acre; and within Zone 135 of L&LMD No. 89-1-C is \$17.66 per edu; and within Zone 138 of L&LMD No. 89-1-C is \$1,333.06 per acre; and within Zone 145 of L&LMD No. 89-1-C is \$136.57 per acre; and within Zone 146 of L&LMD No. 89-1-C is \$912.49 per acre; and within Zone 148 of L&LMD No. 89-1-C is \$136.02 per acre; and within Zone 149 of L&LMD No. 89-1-C is \$474.36 per acre; and within Zone 152 of L&LMD No. 89-1-C is \$746.94 per acre; and within Zone 153 of L&LMD No. 89-1-C is \$1,914.44 per acre; and within Zone 154 of L&LMD No. 89-1-C is \$709.71 per acre; and within Zone 155 of L&LMD No. 89-1-C is \$531.50 per acre; and within Zone 157 of L&LMD No. 89-1-C is \$942.42 per acre; and within Zone 160 of L&LMD No. 89-1-C is \$144.07 per acre; and within Zone 161 of L&LMD No. 89-1-C is \$418.34 per acre; and within Zone 162 of L&LMD No. 89-1-C is \$117.20 per parcel; and within Zone 164 of L&LMD No. 89-1-C is \$104.63 per acre; and within Zone 166 of L&LMD No. 89-1-C is \$359.83 per acre; and within Zone 168 of L&LMD No. 89-1-C is \$67.37 per parcel; and within Zone 171 of L&LMD No. 89-1-C is \$2,207.48 per acre; and within Zone 172 of L&LMD No. 89-1-C is \$104.23 per parcel; and within Zone 174 of L&LMD No. 89-1-C is \$264.94 per acre; and within Zone 175 of L&LMD No. 89-1-C is \$4,375.72 per parcel; and within Zone 180 of L&LMD No. 89-1-C is \$1,251.81 per parcel; and within Zone 187 of L&LMD No. 89-1-C is \$69.87 per parcel; and within Zone 188 of L&LMD No. 89-1-C is \$829.15 per parcel; and within Zone 190 of L&LMD No. 89-1-C is \$24.96 per parcel; and within Zone 191 of L&LMD No. 89-1-C is \$268.49 per acre; and within Zone 192 of L&LMD No. 89-1-C is \$436.16 per acre; and within Zone 193 of L&LMD No. 89-1-C is \$81.71 per acre; and within Zone 195 of L&LMD No. 89-1-C is \$258.85 per parcel; and within Street Lighting Zone 3 of L&LMD No. 89-1-C is \$287.06 per parcel; and within Street Lighting Zone 4 of L&LMD No. 89-1-C is \$56.75 per parcel; and within Street Lighting Zone 9 of L&LMD No. 89-1-C is \$112.43 per acre; and within Street Lighting Zone 11 of L&LMD No. 89-1-C is \$71.09 per acre; and within Street Lighting Zone 12 of L&LMD No. 89-1-C is \$132.70 per acre; and within Street Lighting Zone 13 of L&LMD No. 89-1-C is \$209.76 per acre; and within Street Lighting Zone 14 of L&LMD No. 89-1-C is \$288.85 per parcel; and within Street Lighting Zone 16 of L&LMD No. 89-1-C is \$21.63 per acre; and within Street Lighting Zone 20 of L&LMD No. 89-1-C is \$39.42 per parcel; and within Street Lighting Zone 21 of L&LMD No. 89-1-C is \$60.79 per parcel; and within Street Lighting Zone 22 of L&LMD No. 89-1-C is \$46.53 per acre; and within Street Lighting Zone 25 of L&LMD No. 89-1-C is \$125.85 per acre; and within Street Lighting Zone 29 of L&LMD No. 89-1-C is \$191.68 per acre; and within Street Lighting Zone 30 of L&LMD No. 89-1-C is \$7.12 per acre; and within Street Lighting Zone 31 of L&LMD No. 89-1-C is \$205.43 per acre; and within Street Lighting Zone 36 of L&LMD No. 89-1-C is \$55.02 per acre; and within Street Lighting Zone 37 of L&LMD No. 89-1-C is \$87.24 per acre; and within Street Lighting Zone 38 of L&LMD No. 89-1-C is \$883.91 per acre; and within Street Lighting Zone 42 of L&LMD No. 89-1-C is \$192.73 per acre; and within Street Lighting Zone 43 of L&LMD No. 89-1-C is \$89.71 per parcel; and within Street Lighting Zone 44 of L&LMD No. 89-1-C is \$247.55 per acre; and within Street Lighting Zone 45 of L&LMD No. 89-1-C is \$30.68 per acre; and within Street Lighting Zone 46 of L&LMD No. 89-1-C is \$45.05 per acre; and within Street Lighting Zone 47 of L&LMD No. 89-1-C is \$74.88 per acre; and within Street Lighting Zone 48 of L&LMD No. 89-1-C is \$55.35 per acre; and within Street Lighting Zone 52 of L&LMD No. 89-1-C is \$126.23 per acre; and within Street Lighting Zone 53 of L&LMD No. 89-1-C is \$40.68 per acre; and within Street Lighting Zone 54 of L&LMD No. 89-1-C is \$161.43 per acre; and within Street Lighting Zone 55 of L&LMD No. 89-1-C is \$226.03 per acre; and within Street Lighting Zone 56 of L&LMD No. 89-1-C is \$3.85 per acre; and within Street Lighting Zone 57 of L&LMD No. 89-1-C is \$100.23 per acre; and within Street Lighting Zone 58 of L&LMD No. 89-1-C is \$3.92 per acre; and within Street Lighting Zone 61 of L&LMD No. 89-1-C is \$67.76 per acre; and within Street Lighting Zone 64 of L&LMD No. 89-1-C is \$1,995.09 per acre; and within Street Lighting Zone 65 of L&LMD No. 89-1-C is \$158.74 per acre; and within Street Lighting Zone 66 of L&LMD No. 89-1-C is \$460.87 per acre; and within Street Lighting Zone 67 of L&LMD No. 89-1-C is \$315.33 per acre; and within Street Lighting Zone 68 of L&LMD No. 89-1-C is \$2.79 per acre; and within Street Lighting Zone 72 of L&LMD No. 89-1-C is \$132.99 per acre; and within Street Lighting Zone 74 of L&LMD No. 89-1-C is \$465.46 per acre; and within Street Lighting Zone 75 of L&LMD No. 89-1-C is \$117.23 per acre; and within Street Lighting Zone 76 of L&LMD No. 89-1-C is \$451.90 per acre; and within Street Lighting Zone 78 of L&LMD No. 89-1-C is \$147.88 per acre; and within Street

Lighting Zone 81 of L&LMD No. 89-1-C is \$368.03 per acre; and within Street Lighting Zone 82 of L&LMD No. 89-1-C is \$566.93 per acre; and within Street Lighting Zone 85 of L&LMD No. 89-1-C is \$163.55 per acre; and within Street Lighting Zone 89 of L&LMD No. 89-1-C is \$27.37 per acre; and within Street Lighting Zone 95 of L&LMD No. 89-1-C is \$245.79 per acre; and within Street Lighting Zone 97 of L&LMD No. 89-1-C is \$240.32 per acre; and within Street Lighting Zone 99 of L&LMD No. 89-1-C is \$79.93 per acre; and within Street Lighting Zone 101 of L&LMD No. 89-1-C is \$1,139.61 per acre; and within Street Lighting Zone 103 of L&LMD No. 89-1-C is \$411.47 per acre; and within Street Lighting Zone 104 of L&LMD No. 89-1-C is \$60.97 per acre; and within Street Lighting Zone 107 of L&LMD No. 89-1-C is \$60.11 per parcel; and within Street Lighting Zone 108 of L&LMD No. 89-1-C is \$213.30 per parcel; and within Street Lighting Zone 109 of L&LMD No. 89-1-C is \$418.25 per parcel; and within Street Lighting Zone 110 of L&LMD No. 89-1-C is \$891.41 per parcel;

The Report proposes no increase in the assessment per acre, or per parcel in Zones 1 and 3 over the assessment levied for fiscal year 2017-18. The Report proposes a two percent (2%) inflationary increase in the assessment per acre, per unit or per parcel as applicable in Zones 8, 10, 11, 15, 19, 24, 26, 28, 29, 31, 36, 39, 43, 44, 45, 53, 55, 57, 58, 66, 68, 72, 74, 83, 84, 86, 87, 89, 91, 92, 94, 97, 100, 103, 109, 110, 112, 119, 123, 124, 135, 145, 146, 148, 138, 149, 152, 153, 154, 155, 157, 160, 161, 162, 164, 166, 168, 171, 172, 174, 175, 180, 187, 188, 190, 191, 192, 193, and 195 over the assessment levied for fiscal year 2017-18 and is consistent with ballot proposition approved by the qualified electors when establishing said zones. The Report proposes a two percent (2%) inflationary increase in the assessment per acre, per unit or per parcel as applicable in Street Lighting Zones 2, 3, 4, 9, 11, 12, 13, 14, 16, 20, 21, 22, 25, 29, 30, 31, 36, 37, 38, 42, 43, 44, 45, 46, 47, 48, 52, 53, 54, 55, 56, 57, 58, 61, 64, 65, 66, 67, 68, 72, 74, 75, 76, 78, 81, 82, 85, 89, 95, 97, 99, 101, 103, 104, 107, 108, 109 and 110 over the assessment levied for fiscal year 2017-18, based on the cumulative percentage increase in the CPI-U from March 2017 through March 2018, and is consistent with ballot proposition approved by the qualified electors when establishing said zones.

**Section 2. Intent.** The Board of Supervisors declares that it intends to levy assessments on all lots and parcels of assessable land within Zones 1, 3, 8, 10, 11, 15, 19, 24, 26, 28, 29, 31, 36, 39, 43, 44, 45, 53, 55, 57, 58, 66, 68, 72, 74, 83, 84, 86, 87, 89, 91, 92, 94, 97, 100, 103, 109, 110, 112, 119, 123, 124, 135, 138, 145, 146, 148, 149, 152, 153, 154, 155, 157, 160, 161, 162, 164, 166, 168, 171, 172, 174, 175, 180, 187, 188, 190, 191, 192, 193, and 195, and Street Lighting Zones 2, 3, 4, 9, 11, 12, 13, 14, 16, 20, 21, 22, 25, 29, 30, 31, 36, 37, 38, 42, 43, 44, 45, 46, 47, 48, 52, 53, 54, 55, 56, 57, 58, 61, 64, 65, 66, 67, 68, 72, 74, 75, 76, 78, 81, 82, 85, 89, 95, 97, 99, 101, 103, 104, 107, 108, 109, and 110 of L&LMD No. 89-1-C. There are no parcels or lots within said zones that are owned by a federal or state governmental agency or another local agency. The assessments will be collected at the same time and in the same manner as property taxes are collected, and all laws providing for the collection and enforcement of property taxes shall apply to the collection and enforcement of the assessments.

**Section 3. Description of Services and Improvements to be Provided.** The maintenance service and improvements authorized within Zones 1, 3, 8, 10, 11, 15, 19, 24, 26, 28, 29, 31, 36, 39, 43, 44, 45, 53, 55, 57, 58, 66, 68, 72, 74, 83, 84, 86, 87, 89, 91, 92, 94, 97, 100, 103, 109, 110, 112, 119, 123, 124, 135, 138, 145, 146, 148, 149, 152, 153, 154, 155, 157, 160, 161, 162, 164, 166, 168, 171, 172, 174, 175, 180, 187, 188, 190, 191, 192, 193, and 195, and Street Lighting Zones 2, 3, 4, 9, 11, 12, 13, 14, 16, 20, 21, 22, 25, 29, 30, 31, 36, 37, 38, 42, 43, 44, 45, 46, 47, 48, 52, 53, 54, 55, 56, 57, 58, 61, 64, 65, 66, 67, 68, 72, 74, 75, 76, 78, 81, 82, 85, 89, 95, 97, 99, 101, 103, 104, 107, 108, 109, and 110 of L&LMD No. 89-1-C are:

- a. The installation and planting of landscaping, including trees, shrubs, grass and other ornamental vegetation;
- b. The installation of multi-purpose trails;
- c. The installation of fencing;
- d. The installation of stormwater runoff catch basin filters;
- e. The installation of bio-swales;
- f. The installation of irrigation or electrical facilities;
- g. The maintenance or servicing of any of the foregoing; and
- h. Graffiti abatement.
- i. The maintenance or servicing of and provision of electricity for traffic signals within the public rights-of-way.

- j. The maintenance or servicing of and provision of electricity for bridge lights within the public rights-of-way.
- k. The provision of electricity to streetlights within the public rights-of-way.

**Section 4. Improvements.** The improvements authorized for Zones 1, 3, 8, 10, 11, 15, 19, 24, 26, 28, 29, 31, 36, 39, 43, 45, 53, 57, 58, 66, 68, 74, 83, 84, 87, 91, 92, 97, 100, 103, 112, 119, 135, 138, 148, 152, 153, 154, 160, 161, 166, 171, 188, and 195 of L&LMD No. 89-1-C are:

- (a) The installation and planting of landscaping, including trees, shrubs, grass and other ornamental vegetation; and,
- (b) The installation of irrigation and electrical facilities; and
- (c) The maintenance or servicing of any of the foregoing.

In addition, Zones 11, 28, 29, 43, 74, 91, 92, 100, and 112 are authorized to provide the following:

- (a) Weed abatement and debris clean-up of multi-purpose trails;
- (b) Maintenance, repair and/or replacement of fencing.

In addition, Zones 74, 84, 91, 92, 97, 100, 103, 112, and 119 are authorized to provide the following:

- (a) Providing graffiti abatement services to walls and structures within the public right-of-way including incidental costs and expenses.

In addition, Zones 15, 19, 53, 57, 58, and 84 are authorized to provide the following:

- (a) Maintenance, repair and/or replacement of stormwater runoff catch basin filters within catch basins within the public right-of-way including incidental costs and expenses.

In addition, Zone 68 is authorized to provide the following:

- (a) Maintenance and servicing of bio-swales within the public right-of-way including the removal of petroleum hydrocarbons and other pollutants from water runoff.

In addition, Zones 43, 135, and 161 are authorized to provide the following:

- (a) The maintenance and servicing of traffic signals within the public right-of-way including incidental costs and expenses.

In addition, Zones 8, 43, 58, 135, 148, 154, 160, 166, 188, and 195 are authorized to provide the following:

- (a) The maintenance and servicing of streetlights within the public right-of-ways including incidental costs and expenses.

**Section 5. Improvements.** The improvements authorized for Zones 44, 55, 72, 86, 89, 94, 110, 149, 162, 168, 172, 187, 190, 191, and 193 of L&LMD No. 89-1-C are:

- (a) Maintenance, repair and/or replacement of stormwater runoff catch basin filters within catch basins within the public right-of-way including incidental costs and expenses.

In addition, Zones 86, 89, 94, 149, 187, 191 and 193 are authorized to provide the following:

- (a) The maintenance and servicing of streetlights within the public right-of-way including incidental costs and expenses.

In addition, Zones 72, 86, 149, 162, 172, 187, 191, and 193 are authorized to provide the following:

- (a) The maintenance and servicing of traffic signals within the public right-of-way including incidental costs and expenses.

**Section 6. Improvements.** The improvements authorized for Zones 109, 123, 124, 145, 146, 155, 174, 175, 180 and 192 of L&LMD No. 89-1-C are:

- (a) The maintenance and servicing of traffic signals within the public right-of-way including incidental costs and expenses.

In addition, Zones 123, 124, 146, 174, 180 and 192 are authorized to provide the following:

- (a) The maintenance and servicing of streetlights within the public right-of-way including incidental costs and expenses.

**Section 7. Improvements.** The improvements authorized for Zones 157 and 164 of L&LMD No. 89-1-C are:

- (a) Maintenance and servicing of bio-swales within the public right-of-way including the removal of petroleum hydrocarbons and other pollutants from water runoff.

**Section 8. Improvements.** The improvements authorized for Street Lighting Zones 2, 3, 4, 9, 11, 12, 13, 14, 16, 20, 21, 22, 25, 29, 30, 31, 36, 37, 38, 42, 43, 44, 45, 46, 47, 48, 52, 53, 54, 55, 56, 57, 58, 61, 64, 65, 66, 67, 68, 72, 74, 75, 76, 78, 81, 82, 85, 89, 95, 97, 99, 101, 103, 104, 107, 108, 109, and 110 of L&LMD No. 89-1-C are:

- (a) The maintenance and servicing of streetlights within the public right-of-way including incidental costs and expenses.

**Section 9. The District.** The district is identified as "Landscaping and Lighting Maintenance District No. 89-1-Consolidated of the County of Riverside, State of California". The boundaries of Zones 1, 3, 8, 10, 11, 15, 19, 24, 26, 28, 29, 31, 36, 39, 43, 44, 45, 53, 55, 57, 58, 66, 68, 72, 74, 83, 84, 86, 87, 89, 91, 92, 94, 97, 100, 103, 109, 110, 112, 119, 123, 124, 135, 138, 145, 146, 148, 149, 152, 153, 154, 155, 157, 160, 161, 162, 164, 166, 168, 171, 172, 174, 175, 180, 187, 188, 190, 191, 192, 193, and 195, and Street Lighting Zones 2, 3, 4, 9, 11, 12, 13, 14, 16, 20, 21, 22, 25, 29, 30, 31, 36, 37, 38, 42, 43, 44, 45, 46, 47, 48, 52, 53, 54, 55, 56, 57, 58, 61, 64, 65, 66, 67, 68, 72, 74, 75, 76, 78, 81, 82, 85, 89, 95, 97, 99, 101, 103, 104, 107, 108, 109 and 110 of L&LMD No. 89-1-C are located within Riverside County and are described and shown in the Report.

**Section 10. Report.** The Report, which is on file with the Clerk of the Board of Supervisors and which has been presented to the Board of Supervisors, is hereby approved. Reference is made to the Report for a full and detailed description of the improvements, the boundaries of the District, and any zones therein, and the annual assessments to be levied upon assessable lots and parcels within Zones 1, 3, 8, 10, 11, 15, 19, 24, 26, 28, 29, 31, 36, 39, 43, 44, 45, 53, 55, 57, 58, 66, 68, 72, 74, 83, 84, 86, 87, 89, 91, 92, 94, 97, 100, 103, 109, 110, 112, 119, 123, 124, 135, 138, 145, 146, 148, 149, 152, 153, 154, 155, 157, 160, 161, 162, 164, 166, 168, 171, 172, 174, 175, 180, 187, 188, 190, 191, 192, 193 and 195 and Street Lighting Zones 2, 3, 4, 9, 11, 12, 13, 14, 16, 20, 21, 22, 25, 29, 30, 31, 36, 37, 38, 42, 43, 44, 45, 46, 47, 48, 52, 53, 54, 55, 56, 57, 58, 61, 64, 65, 66, 67, 68, 72, 74, 75, 76, 78, 81, 82, 85, 89, 95, 97, 99, 101, 103, 104, 107, 108, 109 and 110 of L&LMD No. 89-1-C.

**Section 11. Public Hearing.** A Public Hearing will be held on **July 17, 2018 at 9:00 a.m.** at the meeting room of the Board of Supervisors of the County at 4080 Lemon Street, 1<sup>st</sup> Floor, Riverside, California regarding the Report and the proposed assessments to be levied for fiscal year 2018-19 within Zones 1, 3, 8, 10, 11, 15, 19, 24, 26, 28, 29, 31, 36, 39, 43, 44, 45, 53, 55, 57, 58, 66, 68, 72, 74, 83, 84, 86, 87, 89, 91, 92, 94, 97, 100, 103, 109, 110, 112, 119, 123, 124, 135, 138, 145, 146, 148, 149, 152, 153, 154, 155, 157, 160, 161, 162, 164, 166, 168, 171, 172, 174, 175, 180, 187, 188, 190, 191, 192, 193 and 195, and Street Lighting Zones 2, 3, 4, 9, 11, 12, 13, 14, 16, 20, 21, 22, 25, 29, 30, 31, 36, 37, 38, 42, 43, 44, 45, 46, 47, 48, 52, 53, 54, 55, 56, 57, 58, 61, 64, 65, 66, 67, 68, 72, 74, 75, 76, 78, 81, 82, 85, 89, 95, 97, 99, 101, 103, 104, 107, 108, 109 and 110 of L&LMD No. 89-1-C.

**Section 12. Information.** Any property owner desiring additional information regarding Zones 1, 3, 8, 10, 11, 15, 19, 24, 26, 28, 29, 31, 36, 39, 43, 44, 45, 53, 55, 57, 58, 66, 68, 72, 74, 83, 84, 86, 87, 89, 91, 92, 94, 97, 100, 103, 109, 110, 112, 119, 123, 124, 135, 138, 145, 146, 148, 149, 152, 153, 154, 155, 157, 160, 161, 162, 164, 166, 168, 171, 172, 174, 175, 180, 187, 188, 190, 191, 192, 193 and 195, and Street Lighting Zones 2, 3, 4, 9, 11, 12, 13, 14, 16, 20, 21, 22, 25, 29, 30, 31, 36, 37, 38, 42, 43, 44, 45, 46, 47, 48, 52, 53, 54, 55, 56, 57, 58, 61, 64, 65, 66, 67, 68, 72, 74, 75, 76, 78, 81, 82, 85, 89, 95, 97, 99, 101, 103, 104, 107, 108, 109, and 110 of L&LMD No. 89-1-C, the Report, or the proposed assessments shall contact Ms. Brigitte Hahn, Senior Engineering Technician, Riverside County Transportation Department, at 4080 Lemon Street, 8th Floor, Riverside, California, or by telephone at (951) 955-6263.

**Section 13. Notice of the Public Hearing.** Notices of the public hearing shall be given consistent with Section 22626(a) of the Streets and Highways Code. The notice of the public hearing shall be given by causing a certified copy of this Resolution to be published once in an appropriate newspaper at least ten (10) days prior to July 17, 2018. Said publication of this Resolution is to be effected by the Clerk of the Board of Supervisors of the County.

**ROLL CALL:**

**AYES:** Jeffries, Tavaglione, Washington, Perez, and Ashley

**NAYS:** None

**ABSENT:** None

The foregoing is certified to be a true copy of a resolution duly adopted by said Board of Supervisors on June 19, 2018.

Kecia Harper-Ihem, Clerk of said Board

By: Cecilia Gil, Board Assistant

Any person affected by the above matter(s) may submit written comments to the Clerk of the Board before the public hearing or may appear and be heard in support of or opposition to the project at the time of the hearing. If you challenge the above item(s) in court, you may be limited to raising only those issues you or someone else raised at the public hearing described in this notice, or in written correspondence, to the Board of Supervisors at, or prior to, the public hearing.

Please send all written correspondence to: Clerk of the Board, 4080 Lemon Street, 1st Floor, Post Office Box 1147, Riverside, CA 92502-1147.

Alternative formats available upon request to individuals with disabilities. If you require reasonable accommodation, please contact Lisa Wagner at (951) 955-1063, at least 72 hours prior to the hearing.

Dated: June 27, 2018

Kecia Harper-Ihem, Clerk of the Board

By: Cecilia Gil, Board Assistant

# Advertising Order Confirmation

# The Press Enterprise

06/26/18 5:09:14PM  
Page 7

Please send all written correspondence to: Clerk of the Board, 4080 Lemon Street, 1st Floor, Post Office Box 1147, Riverside, CA 92502-1147.

Alternative formats available upon request to individuals with disabilities. If you require reasonable accommodation, please contact Lisa Wagoner at (951) 955-1063, at least 72 hours prior to the hearing.

Dated: June 27, 2018  
By: Cecilia Gil, Board Assistant

7/5

<u>Product</u>	<u>Requested Placement</u>	<u>Requested Position</u>	<u>Run Dates</u>	<u># Inserts</u>
PE Riverside-Full Run	Legals CLS	County Legal - 1076-	07/05/18	1

## Order Charges:

<u>Net Amount</u>	<u>Tax Amount</u>	<u>Total Amount</u>	<u>Payment Amount</u>	<u>Amount Due</u>
2,262.00	0.00	2,262.00	0.00	\$2,262.00

If this confirmation includes an advertising proof, please check your proof carefully for errors, spelling, and/or typos. Errors not marked on the returned proof are not subject to credit or refunds.

Please note: To meet our printer's deadline, we must have your proof returned by the published deadline, and as indicated by your sales rep.

Please note: If you pay by bank card, your card statement will show the merchant as "SoCal Newspaper Group".

# Advertising Order Confirmation

# The Press Enterprise

Ad Order Number  
0011141326

Sales Representative  
Nick Eller

Order Taker  
Nick Eller

Order Source  
Select Source

Customer  
BOARD OF SUPERVISORS  
Customer Account  
5209148

Customer Address  
COUNTY OF RIVERSIDE  
PO BOX 1147  
RIVERSIDE, CA 92502

Customer Phone  
951-955-1066

Invoice Text  
Res. 2018-088

Blind Box

Affidavits  
0

Current Queue  
Ready

Tear Sheets  
0

Payer Customer  
BOARD OF SUPERVISORS  
Payer Account  
5209148

Payer Address  
COUNTY OF RIVERSIDE  
PO BOX 1147  
RIVERSIDE, CA 92502

Payer Phone  
951-955-1066

Promo Type

PO Number

Ordered By  
Cecilia Gil

Customer Fax

Customer EMail

Special Pricing

Materials







# Advertising Order Confirmation

# The Press Enterprise

No. 89 1 C is \$245.79 per acre; and within Street Lighting Zone 97 of L&LMD No. 89 1 C is \$240.32 per acre; and within Street Lighting Zone 99 of L&LMD No. 89 1 C is \$199.93 per acre; and within Street Lighting Zone 100 of L&LMD No. 89 1 C is \$139.61 per acre; and within Street Lighting Zone 103 of L&LMD No. 89 1 C is \$41.47 per acre; and within Street Lighting Zone 107 of L&LMD No. 89 1 C is \$60.97 per acre; and within Street Lighting Zone 108 of L&LMD No. 89 1 C is \$713.30 per acre; and within Street Lighting Zone 109 of L&LMD No. 89 1 C is \$418.25 per acre; and within Street Lighting Zone 110 of L&LMD No. 89 1 C is \$481.41 per parcel.

The Report proposes no increase in the assessment levied for fiscal year 2017-18, based on the overflying assessment levied for fiscal year 2017-18. The Report proposes a two percent (2%) inflationary increase in the assessment per acre, per unit or per parcel in Zones 1, and 3 of L&LMD No. 89 1 C. The Report proposes a one percent (1%) increase in the assessment per acre, per unit or per parcel in Zones 2, 4, 5, 6, 7, 8, 9, 10, 11, 12, 13, 14, 15, 16, 17, 18, 19, 20, 21, 22, 23, 24, 25, 26, 27, 28, 29, 30, 31, 32, 33, 34, 35, 36, 37, 38, 39, 40, 41, 42, 43, 44, 45, 46, 47, 48, 49, 50, 51, 52, 53, 54, 55, 56, 57, 58, 59, 60, 61, 62, 63, 64, 65, 66, 67, 68, 69, 70, 71, 72, 73, 74, 75, 76, 77, 78, 79, 80, 81, 82, 83, 84, 85, 86, 87, 88, 89, 90, 91, 92, 93, 94, 95, 96, 97, 98, 99, 100, 101, 102, 103, 104, 105, 106, 107, 108, 109, 110, 111, 112, 113, 114, 115, 116, 117, 118, 119, 120, 121, 122, 123, 124, 125, 126, 127, 128, 129, 130, 131, 132, 133, 134, 135, 136, 137, 138, 139, 140, 141, 142, 143, 144, 145, 146, 147, 148, 149, 150, 151, 152, 153, 154, 155, 156, 157, 158, 159, 160, 161, 162, 163, 164, 165, 166, 167, 168, 169, 170, 171, 172, 173, 174, 175, 176, 177, 178, 179, 180, 181, 182, 183, 184, 185, 186, 187, 188, 189, 190, 191, 192, 193, and 195 over the assessment levied for fiscal year 2017-18 and is consistent with ballot proposition approved by the qualified electors when establishing said zones. The Report proposes a two percent (2%) inflationary increase in the assessment per acre, per unit or per parcel as applicable in Street Lighting Zones 2, 3, 4, 9, 11, 12, 13, 14, 16, 20, 21, 22, 25, 29, 30, 31, 36, 37, 38, 42, 43, 44, 45, 46, 47, 48, 52, 53, 54, 55, 56, 57, 58, 61, 64, 65, 66, 67, 68, 72, 74, 75, 76, 78, 81, 82, 83, 89, 95, 97, 99, 101, 103, 106, 107, 108, 109 and 110 over the assessment levied for fiscal year 2017-18, based on the cumulative percentage increase in the CPI U from March 2017 through March 2018, and is consistent with ballot proposition approved by the qualified electors when establishing said zones.

**Section 2. Intent.** The Board of Supervisors declares that it intends to levy assessments on all lots and parcels of property located within Zones 1, 3, 6, 8, 10, 11, 15, 19, 24, 26, 28, 29, 31, 36, 39, 43, 44, 45, 53, 55, 57, 58, 66, 74, 83, 84, 86, 87, 89, 91, 92, 94, 97, 100, 103, 109, 110, 112, 119, 123, 124, 135, 136, 145, 146, 148, 149, 152, 153, 155, 157, 160, 161, 162, 164, 166, 168, 171, 172, 174, 175, 176, 177, 178, 179, 180, 181, 182, 183, 184, 185, 186, 187, 188, 189, 190, 191, 192, 193, and 195 over the assessment levied for fiscal year 2017-18 and is consistent with ballot proposition approved by the qualified electors when establishing said zones. The Report proposes a two percent (2%) inflationary increase in the assessment per acre, per unit or per parcel as applicable in Street Lighting Zones 2, 3, 4, 9, 11, 12, 13, 14, 16, 20, 21, 22, 25, 29, 30, 31, 36, 37, 38, 42, 43, 44, 45, 46, 47, 48, 52, 53, 54, 55, 56, 57, 58, 61, 64, 65, 66, 67, 68, 72, 74, 75, 76, 78, 81, 82, 83, 89, 95, 97, 99, 101, 103, 106, 107, 108, 109 and 110 over the assessment levied for fiscal year 2017-18, based on the cumulative percentage increase in the CPI U from March 2017 through March 2018, and is consistent with ballot proposition approved by the qualified electors when establishing said zones.

**Section 3. Description of Services, and Improvements to be Provided.** The maintenance service and improvements authorized within Zones 1, 3, 6, 8, 10, 11, 15, 19, 24, 26, 28, 29, 31, 36, 39, 43, 44, 45, 53, 55, 57, 58, 66, 74, 83, 84, 86, 87, 89, 91, 92, 94, 97, 100, 103, 109, 110, 112, 119, 123, 124, 135, 136, 145, 146, 148, 149, 152, 153, 155, 157, 160, 161, 162, 164, 166, 168, 171, 172, 174, 175, 176, 177, 178, 179, 180, 181, 182, 183, 184, 185, 186, 187, 188, 189, 190, 191, 192, 193, and 195 are:

- The installation and planting of landscaping, including trees, shrubs, grass and other ornamental vegetation;
- The installation of multi-purpose trails;
- The installation of fencing;
- The installation of stormwater runoff catch basin filters;
- The installation of bio-swales;
- The installation of irrigation or electrical facilities;
- The maintenance or servicing of any of the foregoing; and
- Graffiti abatement.

The maintenance or servicing of and provision of electricity for traffic signals within the public rights-of-way.

The maintenance or servicing of and provision of electricity for bridge lights within the public rights-of-way.

The provision of electricity to streetlights within the public rights-of-way.

**Section 4. Improvements.** The improvements authorized for Zones 1, 3, 6, 8, 10, 11, 15, 19, 24, 26, 28, 29, 31, 36, 39, 43, 44, 45, 53, 55, 57, 58, 66, 74, 83, 84, 86, 87, 89, 91, 92, 94, 97, 100, 103, 109, 110, 112, 119, 123, 124, 135, 136, 145, 146, 148, 149, 152, 153, 155, 157, 160, 161, 162, 164, 166, 168, 171, 172, 174, 175, 176, 177, 178, 179, 180, 181, 182, 183, 184, 185, 186, 187, 188, 189, 190, 191, 192, 193, and 195 are:

- The installation and planting of landscaping, including trees, shrubs, grass and other ornamental vegetation; and
- The installation of irrigation and electrical facilities; and
- The maintenance or servicing of any of the foregoing;

In addition, Zones 11, 28, 29, 43, 74, 91, 92, 100, and 112 are authorized to provide the following:

- Weed abatement and debris clean-up of multi-purpose trails;
- Maintenance, repair and/or replacement of fencing.

In addition, Zones 74, 84, 91, 92, 97, 100, 103, 112, and 119 are authorized to provide the following:

- Providing graffiti abatement services to walls and structures within the public right-of-way including incidental costs and expenses.
- Maintenance, repair and/or replacement of stormwater runoff catch basin filters within catch basins within the public right-of-way including incidental costs and expenses.
- Maintenance and servicing of bio-swales within the public right-of-way including the removal of debris and other pollutants from water runoff.
- Maintenance, repair and/or replacement of traffic signals within the public right-of-way including incidental costs and expenses.
- Maintenance and servicing of traffic signals within the public right-of-way including incidental costs and expenses.
- Maintenance, repair and/or replacement of streetlights within the public right-of-way including incidental costs and expenses.

**Section 5. Improvements.** The improvements authorized for Zones 44, 55, 72, 86, 89, 94, 110, 139, 162, 168, 172, 187, 190, 191, and 193 of L&LMD No. 89-1-C are:

- Maintenance, repair and/or replacement of stormwater runoff catch basin filters within catch basins within the public right-of-way including incidental costs and expenses.

# Advertising Order Confirmation

# The Press Enterprise

Please send all written correspondence to: Clerk of the Board, 4080 Lemon Street, 1st Floor,  
Post Office Box 1147, Riverside, CA 92502-1147.

Alternative formats available upon request to individuals with disabilities. If you require  
reasonable accommodations, please contact Lisa Wagner at (951) 955-1063, at least 72 hours  
prior to the hearing.

Dated: June 27, 2018  
By: Cecilia Gil, Board Assistant

7/5

Product	Requested Placement	Requested Position	Run Dates	# Inserts
PE Riverside:Full Run	Legals CLS	County Legal - 1076~	07/05/18	1

## Order Charges:

<u>Net Amount</u>	<u>Tax Amount</u>	<u>Total Amount</u>	<u>Payment Amount</u>	<u>Amount Due</u>
2,262.00	0.00	2,262.00	0.00	\$2,262.00

If this confirmation includes an advertising proof, please check your proof carefully for errors, spelling, and/or typos. Errors not marked on the returned proof are not subject to credit or refunds.

Please note: To meet our printer's deadline, we must have your proof returned by the published deadline, and as indicated by your sales rep.

Please note: If you pay by bank card, your card statement will show the merchant as "SoCal Newspaper Group".

Advertising Order Confirmation

In addition, Zones 86, 89, 94, 149, 187, 191 and 193 are authorized to provide the following:
(a) The maintenance and servicing of streetlights within the public right-of-way including incidental costs and expenses.
In addition, Zones 72, 86, 149, 162, 178, 187, 191, and 193 are authorized to provide the following:
(a) The maintenance and servicing of traffic signals within the public right-of-way including incidental costs and expenses.

Section 6. Improvements. The improvements authorized for Zones 109, 123, 124, 145, 146, 155, 174, 175, 188 and 192 of L&L&M No. 89-1-C are:
(a) The maintenance and servicing of traffic signals within the public right-of-way including incidental costs and expenses.
In addition, Zones 123, 124, 146, 174, 188 and 192 are authorized to provide the following:
(a) The maintenance and servicing of streetlights within the public right-of-way including incidental costs and expenses.

Section 7. Improvements. The improvements authorized for Zones 157 and 164 of L&L&M No. 89-1-C are:
(a) Maintenance and servicing of bio-swales within the public right-of-way including the removal of petroleum hydrocarbons and other pollutants from water runoff.

Section 8. Improvements. The improvements authorized for Street Lighting Zones 2, 3, 4, 9, 11, 12, 13, 14, 16, 20, 21, 22, 25, 29, 30, 31, 36, 37, 38, 42, 43, 44, 45, 46, 47, 48, 52, 53, 54, 55, 56, 57, 58, 61, 64, 65, 66, 67, 68, 72, 74, 75, 76, 78, 81, 82, 85, 89, 95, 97, 99, 101, 103, 104, 107, 108, 109, and 110 of L&L&M No. 89-1-C are:
(a) The maintenance and servicing of streetlights within the public right-of-way including incidental costs and expenses.

Section 9. The District. The district is identified as "Landscaping and Lighting Maintenance District No. 89-1 Consolidated of the County of Riverside, State of California." The boundaries of Zones 1, 3, 8, 10, 11, 15, 19, 24, 26, 28, 29, 31, 36, 39, 43, 44, 45, 53, 55, 57, 59, 66, 68, 72, 74, 83, 84, 86, 87, 89, 91, 92, 94, 97, 100, 103, 109, 110, 112, 119, 123, 124, 135, 138, 145, 146, 148, 149, 152, 153, 154, 155, 157, 160, 161, 162, 164, 166, 168, 171, 172, 174, 175, 178, 180, 187, 188, 189, 191, 192, 193, and Street Lighting Zones 2, 3, 4, 9, 11, 12, 13, 14, 16, 20, 21, 22, 25, 29, 30, 31, 36, 37, 38, 42, 43, 44, 45, 46, 47, 48, 52, 53, 54, 55, 56, 57, 58, 61, 64, 65, 66, 67, 68, 72, 74, 75, 76, 78, 81, 82, 85, 89, 95, 97, 99, 101, 103, 104, 107, 108, 109 and 110 of L&L&M No. 89-1-C are located within Riverside County and are described and shown in the Report.

Section 10. Report. The Report, which is on file with the Clerk of the Board of Supervisors and which has been presented to the Board of Supervisors, is hereby approved. Reference is made to the Report for a full and detailed description of the improvements, the boundaries of the District, and any zones therein, and the annual assessments to be levied upon assessable lots and parcels within Zones 1, 3, 8, 10, 11, 15, 19, 24, 26, 28, 29, 31, 36, 39, 43, 44, 45, 53, 55, 57, 58, 66, 72, 74, 83, 84, 86, 87, 89, 91, 92, 94, 97, 100, 103, 109, 110, 112, 119, 123, 124, 135, 138, 145, 146, 148, 149, 152, 153, 154, 155, 157, 160, 161, 162, 164, 166, 168, 171, 172, 174, 175, 178, 180, 187, 188, 189, 191, 192, 193, and Street Lighting Zones 2, 3, 4, 9, 11, 12, 13, 14, 16, 20, 21, 22, 25, 29, 30, 31, 36, 37, 38, 42, 43, 44, 45, 46, 47, 48, 52, 53, 54, 55, 56, 57, 58, 61, 64, 65, 66, 67, 68, 72, 74, 75, 76, 78, 81, 82, 85, 89, 95, 97, 99, 101, 103, 104, 107, 108, 109 and 110 of L&L&M No. 89-1-C.

Section 11. Public Hearing. A Public Hearing will be held on July 17, 2018 at 9:00 a.m. at the meeting room of the Board of Supervisors of the County of Riverside, 4880 Lemon Street, 1st Floor, Riverside, California regarding the Report and the proposed assessments to be levied for fiscal year 2018 within Zones 1, 3, 8, 10, 11, 15, 19, 24, 26, 28, 29, 31, 36, 39, 43, 44, 45, 53, 55, 57, 58, 61, 64, 65, 66, 67, 68, 72, 74, 75, 76, 78, 81, 82, 85, 89, 95, 97, 99, 101, 103, 104, 107, 108, 109 and 110 of L&L&M No. 89-1-C.

Section 12. Information. Any property owner desiring additional information regarding Zones 1, 3, 8, 10, 11, 15, 19, 24, 26, 28, 29, 31, 36, 39, 43, 44, 45, 53, 55, 57, 58, 66, 68, 72, 74, 83, 84, 86, 87, 89, 91, 92, 94, 97, 100, 103, 109, 110, 112, 119, 123, 124, 135, 138, 145, 146, 148, 149, 152, 153, 154, 155, 157, 160, 161, 162, 164, 166, 168, 171, 172, 174, 175, 180, 187, 188, 189, 191, 192, 193 and Street Lighting Zones 2, 3, 4, 9, 11, 12, 13, 14, 16, 20, 21, 22, 25, 29, 30, 31, 36, 37, 38, 42, 43, 44, 45, 46, 47, 48, 52, 53, 54, 55, 56, 57, 58, 61, 64, 65, 66, 67, 68, 72, 74, 75, 76, 78, 81, 82, 85, 89, 95, 97, 99, 101, 103, 104, 107, 108, 109 and 110 of L&L&M No. 89-1-C, the Report, or the proposed assessments shall contact Ms. Brigitte Hahn, Senior Engineering Technician, Riverside County Transportation Department, at 4880 Lemon Street, 8th Floor, Riverside, California, or by telephone at (951) 955-6263.

Section 13. Notice of the Public Hearing. Notices of the public hearing shall be given consistent with Section 22826(a) of the Streets and Highways Code. The notice of the public hearing shall be given by causing a certified copy of this Resolution to be published once in an appropriate newspaper of least ten (10) days prior to July 17, 2018. Said publication of this Resolution is to be effected by the Clerk of the Board of Supervisors of the County.

ROLL CALL:
AYES: Jeffries, Tavaglione, Washington, Perez, and Ashley
NAYS: None
ABSENT: None
The foregoing is certified to be a true copy of a resolution duly adopted by said Board of Supervisors on June 19, 2018.
Kecia Harner-Hem, Clerk of said Board
By: Cecilia Gil, Board Assistant

Any person affected by the above matter(s) may submit written comments to the Clerk of the Board before the public hearing or may appear and be heard in support of or opposition to the project at the time of the hearing. If you challenge the above item(s) in court, you may be limited to raising only those issues you or someone else raised at the public hearing described in this notice, or in written correspondence, to the Board of Supervisors' air, or prior to, the public hearing.



# THE PRESS-ENTERPRISE

1825 Chicago Ave, Suite 100  
Riverside, CA 92507  
951-684-1200  
951-368-9018 FAX

PROOF OF PUBLICATION  
(2010, 2015.5 C.C.P)

Publication(s): The Press-Enterprise

PROOF OF PUBLICATION OF


Ad Desc.: Res. 2018-088 /

I am a citizen of the United States. I am over the age of eighteen years and not a party to or interested in the above entitled matter. I am an authorized representative of THE PRESS-ENTERPRISE, a newspaper in general circulation, printed and published daily in the County of Riverside, and which newspaper has been adjudicated a newspaper of general circulation by the Superior Court of the County of Riverside, State of California, under date of April 25, 1952, Case Number 54446, under date of March 29, 1957, Case Number 65673, under date of August 25, 1995, Case Number 267864, and under date of September 16, 2013, Case Number RIC 1309013; that the notice, of which the annexed is a printed copy, has been published in said newspaper in accordance with the instructions of the person(s) requesting publication, and not in any supplement thereof on the following dates, to wit:

07/05/2018

I certify (or declare) under penalty of perjury that the foregoing is true and correct.

Date: July 05, 2018  
At: Riverside, California

  
Legal Advertising Representative, The Press-Enterprise

BOARD OF SUPERVISORS  
COUNTY OF RIVERSIDE  
PO BOX 1147  
RIVERSIDE, CA 92502

Ad Number: 0011141326-01

P.O. Number:

*Transp.*  
*3-37 of 06/19/18*

Ad Copy:

## NOTICE OF PUBLIC HEARING BEFORE THE BOARD OF SUPERVISORS OF THE COUNTY OF RIVERSIDE

NOTICE IS HEREBY GIVEN that a public hearing at which all interested persons will be heard, will be held before the Board of Supervisors of Riverside County, California, on the 1st Floor, County Administrative Center, Board of Supervisors Chambers, 4080 Lemon Street, Riverside, on **Tuesday, July 17, 2018 at 9:00 a.m.** or as soon as possible thereafter, to consider the following:

### RESOLUTION NO. 2018-088

**RESOLUTION OF THE BOARD OF SUPERVISORS DECLARING INTENTION TO LEVY AND COLLECT ASSESSMENTS WITHIN ZONES 1, 3, 8, 10, 11, 15, 19, 24, 26, 28, 29, 31, 36, 39, 43, 44, 45, 53, 55, 57, 58, 66, 68, 72, 74, 83, 84, 86, 87, 89, 91, 92, 94, 97, 100, 103, 109, 110, 112, 119, 123, 124, 135, 138, 145, 146, 148, 149, 152, 153, 154, 155, 157, 160, 161, 162, 164, 166, 168, 171, 172, 174, 175, 180, 187, 188, 190, 191, 192, 193, AND 195, AND STREET LIGHTING ZONES 2, 3, 4, 9, 11, 12, 13, 14, 16, 20, 21, 22, 25, 29, 30, 31, 36, 37, 38, 42, 43, 44, 45, 46, 47, 48, 52, 53, 54, 55, 56, 57, 58, 61, 64, 65, 66, 67, 68, 72, 74, 75, 76, 78, 81, 82, 85, 89, 95, 97, 99, 101, 103, 104, 107, 108, 109, AND 110 OF THE LANDSCAPING AND LIGHTING MAINTENANCE DISTRICT NO. 89-1 CONSOLIDATED OF THE COUNTY OF RIVERSIDE PURSUANT TO THE LANDSCAPING AND LIGHTING ACT OF 1972 FOR THE MAINTENANCE AND SERVICING OF LANDSCAPING, MULTI-PURPOSE TRAILS, FENCING, STORMWATER RUNOFF CATCH BASIN FILTERS, BIO-SWALES, GRAFFITI ABATEMENT, TRAFFIC SIGNALS, BRIDGE LIGHTS, AND STREET LIGHTS FOR FISCAL YEAR 2018-19; AND GIVING NOTICE OF AND SETTING THE TIME AND PLACE OF THE PUBLIC HEARING ON THE ANNUAL ASSESSMENT AND ORDERING NOTICE OF THE PUBLIC HEARING TO BE PUBLISHED**

WHEREAS, the Board of Supervisors (hereinafter the "Board of Supervisors") of the County of Riverside (hereinafter the "County") has conducted proceedings for and has established Landscaping and Lighting Maintenance District No. 89-1 Consolidated of the County of Riverside, State of California (hereinafter "L&LMD No. 89-1 C") pursuant to the Landscaping and Lighting Act of 1972, which is Part 2 (commencing with Section 22500) of Division 15 of the Streets and Highways Code (hereinafter the "Streets and Highways Code"), for the installation and planting of landscaping; the installation of multi-purpose trails; the installation of fencing; the installation of stormwater runoff catch basin filters; the installation of irrigation or electrical facilities; the maintenance and servicing of such landscaping, multi-purpose trail, fencing, stormwater runoff catch basin filters and irrigation or electrical improvements; and the provision of electricity to streetlights, traffic signals, and bridge lights within the public rights-of-way; and

WHEREAS, as ordered by the Board of Supervisors, the Director of Transportation of the County has filed with the Clerk of the Board of Supervisors an Engineer's Report (hereinafter the "Report") regarding the assessments to be levied and collected within 71 Assessment Zones (hereinafter "Zone 1", "Zone 3", "Zone 8", "Zone 10", "Zone 11", "Zone 15", "Zone 19", "Zone 24", "Zone 26", "Zone 28", "Zone 29", "Zone 31", "Zone 36", "Zone 39", "Zone 43", "Zone 44", "Zone 45", "Zone 53", "Zone 55", "Zone 57", "Zone 58", "Zone 66", "Zone 68", "Zone 72", "Zone 74", "Zone 83", "Zone 84", "Zone 86", "Zone 87", "Zone 89", "Zone 91", "Zone 92", "Zone 94", "Zone 97", "Zone 100", "Zone 103", "Zone 109", "Zone 110", "Zone 112", "Zone 119", "Zone 123", "Zone 124", "Zone 135", "Zone 138", "Zone 145", "Zone 146", "Zone 148", "Zone 149", "Zone 152", "Zone 153", "Zone 154", "Zone 155", "Zone 157", "Zone 160", "Zone 161", "Zone 162", "Zone 164", "Zone 166", "Zone 168", "Zone 171", "Zone 172", "Zone 174", "Zone 175", "Zone 180", "Zone 187", "Zone 188", "Zone 190", "Zone 191", "Zone 192", "Zone 193", and "Zone 195", and collectively "Zones"); and 58 Street Lighting Assessment Zones (hereinafter "Street Lighting Zone 2", "Street Lighting Zone 3", "Street Lighting Zone 4", "Street Lighting Zone 9", "Street Lighting Zone 11", "Street Lighting Zone 12", "Street Lighting Zone 13", "Street Lighting Zone 14", "Street Lighting Zone 16", "Street Lighting Zone 20", "Street Lighting Zone 21", "Street Lighting Zone 22", "Street Lighting Zone 25", "Street Lighting Zone 29", "Street Lighting Zone 30", "Street Lighting Zone 31", "Street Lighting Zone 36", "Street Lighting Zone 37", "Street Lighting Zone 38", "Street Lighting Zone 42", "Street Lighting Zone 43", "Street Lighting Zone 44", "Street Lighting Zone 45", "Street Lighting Zone 46", "Street Lighting Zone 47", "Street Lighting Zone 48", "Street Lighting Zone 52", "Street Lighting Zone 53", "Street Lighting Zone 54", "Street Lighting Zone 55", "Street Lighting Zone 56", "Street Lighting Zone 57", "Street Lighting Zone 58", "Street Lighting Zone 61", "Street Lighting Zone 64", "Street Lighting Zone 65", "Street Lighting Zone 66", "Street Lighting Zone 67", "Street Lighting Zone 68", "Street Lighting Zone 72", "Street Lighting Zone 74", "Street Lighting Zone 75", "Street Lighting Zone 76", "Street Lighting Zone 78", "Street Lighting Zone 81", "Street Lighting Zone 82", "Street Lighting Zone 85", "Street Lighting Zone 89", "Street Lighting Zone 95", "Street Lighting Zone 97", "Street Lighting Zone 99", "Street Lighting Zone 101", "Street Lighting Zone 103", "Street Lighting Zone 104", "Street Lighting Zone 107", "Street Lighting Zone 108", "Street Lighting Zone 109", and "Street Lighting Zone 110", and collectively "Street Lighting Zones") of L&LMD No. 89-1 C for fiscal year 2018-19 to pay the costs of maintenance services and improvements as identified in the preceding recital, and the Report has been presented to and considered by the Board of Supervisors; and

WHEREAS, the Report filed with the Clerk of the Board of Supervisors states that the assessments to be levied in the respective Zones and Street Lighting Zones for fiscal year 2018-19 are in an amount that is the same as levied in fiscal year 2017-18, or increased by two percent (2%) more than the assessments levied for fiscal year 2017-18 (based on the cumulative percentage increase in the CPI U from March 2017 through March 2018), and are consistent with the terms of the ballot proposition approving the annexation of each zone; and

WHEREAS, it is necessary that the Board of Supervisors adopt a resolution of intention pursuant to Section 22624 of the Streets and Highways Code, which fixes and gives notice, pursuant to Section 22626(a) of the Streets and Highways Code, of the time and place of a public hearing on said Report and the annual assessments for fiscal year 2018-19;

**NOW, THEREFORE, BE IT RESOLVED, FOUND, DETERMINED AND ORDERED** by the Board of Supervisors of the County of Riverside assembled in regular session on July 17, 2018 as follows:

**Section 1. Findings.** The Board of Supervisors finds after reviewing the Report that:  
(a) The foregoing recitals are true and correct: The Report for Zones 1, 3, 8, 10, 11, 15, 19, 24, 26, 28, 29, 31, 36, 39, 43, 44, 45, 53, 55, 57, 58, 66, 68, 72, 74, 83, 84, 86, 87, 89, 91, 92, 94, 97, 100, 103, 109, 110, 112, 119, 123, 124, 135, 138, 145, 146, 148, 149, 152, 153, 154, 155, 157, 160, 161, 162, 164, 166, 168, 171, 172, 174, 175, 180, 187, 188, 190, 191, 192, 193, and 195 and Street Lighting Zones 2, 3, 4, 9, 11, 12, 13, 14, 16, 20, 21, 22, 25, 29, 30, 31, 36, 37, 38, 42, 43, 44, 45, 46, 47, 48, 52, 53, 54, 55, 56, 57, 58, 61, 64, 65, 66, 67, 68, 72, 74, 75, 76, 78, 81, 82, 85, 89, 95, 97, 99, 101, 103, 104, 107, 108, 109, and 110 of L&LMD No. 89-1 C contains all matters required by Section 22565 through 22574 of the Streets and Highways Code and may, therefore, be approved by the Board of Supervisors; and

(b) The 2018-19 fiscal year assessment within Zone 1 of L&LMD No. 89-1 C is \$178.52 per acre; and within Zone 3 of L&LMD No. 89-1 C is \$77.68 per parcel; and within Zone 8 of L&LMD No. 89-1 C is \$50.16 per EDU; and within Zone 10 of L&LMD No. 89-1 C is \$412.03 per acre; and within Zone 11 of L&LMD No. 89-1 C is \$138.55 per parcel; and within Zone 15 of L&LMD No. 89-1 C is \$425.27 per parcel; and within Zone 19 of L&LMD No. 89-1 C is \$217.12 per parcel; and within Zone 24 of L&LMD No. 89-1 C is \$136.75 per parcel; and within Zone 26 of L&LMD No. 89-1 C is \$149.99 per parcel; and within Zone 28 of L&LMD No. 89-1 C is \$118.14 per parcel; and within Zone 29 of L&LMD No. 89-1 C is \$94.20 per parcel; and within Zone 31 of L&LMD No. 89-1 C is \$317.83 per parcel; and within Zone 36 of L&LMD No. 89-1 C is \$124.27 per parcel; and within Zone 39 of L&LMD No. 89-1 C is \$57.82 per parcel; and within Zone 43 of L&LMD No. 89-1 C is \$169.51 per parcel; and within Zone 44 of L&LMD No. 89-1 C is \$64.00 per parcel; and within Zone 45 of L&LMD No. 89-1 C is \$272.81 per parcel; and within Zone 53 of L&LMD No. 89-1 C is \$470.16 per parcel; and within Zone 55 of L&LMD No. 89-1 C is \$73.31 per parcel; and within Zone 57 of L&LMD No. 89-1 C is \$304.32 per parcel; and within Zone 58 of L&LMD No. 89-1 C is \$789.97 per parcel; and within Zone 66 of L&LMD No. 89-1 C is \$248.34 per parcel; and within Zone 68 of L&LMD No. 89-1 C is \$687.68 per parcel; and within Zone 72 of L&LMD No. 89-1 C is \$248.81 per parcel; and within Zone 74 of L&LMD No. 89-1 C is \$633.86 per parcel; and within Zone 83 of L&LMD No. 89-1 C is \$553.91 per acre; and within Zone 84 of L&LMD No. 89-1 C is \$279.82 per parcel; and within Zone 86 of L&LMD No. 89-1 C is \$229.22 per parcel; and within Zone 87 of L&LMD No. 89-1 C is \$233.63 per acre; and within Zone 89 of L&LMD No. 89-1 C is \$107.02 per acre; and within Zone 91 of L&LMD No. 89-1 C is \$649.58 per parcel; and within Zone 92 of L&LMD No. 89-1 C is \$710.60 per parcel; and within Zone 94 of L&LMD No. 89-1 C is \$854.74 per acre; and within Zone 97 of L&LMD No. 89-1 C is \$376.22 per parcel; and within Zone 100 of L&LMD No. 89-1 C is \$867.79 per parcel; and within Zone 103 of L&LMD No. 89-1 C is \$59.94 per parcel; and within Zone 109 of L&LMD No. 89-1 C is \$8.24 per parcel; and within Zone 110 of L&LMD No. 89-1 C is \$116.46 per parcel; and within Zone 112 of



L&LMD No. 89 1 C is \$418.93 per parcel; and within Zone 119 of L&LMD No. 89 1 C is \$1,126.37 per parcel; and within Zone 123 of L&LMD No. 89 1 C is \$456.53 per acre; and within Zone 124 of L&LMD No. 89 1 C is \$754.66 per acre; and within Zone 135 of L&LMD No. 89 1 C is \$17.66 per acre; and within Zone 138 of L&LMD No. 89 1 C is \$1,333.06 per acre; and within Zone 145 of L&LMD No. 89 1 C is \$136.57 per acre; and within Zone 146 of L&LMD No. 89 1 C is \$912.49 per acre; and within Zone 148 of L&LMD No. 89 1 C is \$136.02 per acre; and within Zone 149 of L&LMD No. 89 1 C is \$474.36 per acre; and within Zone 152 of L&LMD No. 89 1 C is \$746.94 per acre; and within Zone 153 of L&LMD No. 89 1 C is \$1,914.44 per acre; and within Zone 154 of L&LMD No. 89 1 C is \$709.71 per acre; and within Zone 155 of L&LMD No. 89 1 C is \$531.50 per acre; and within Zone 157 of L&LMD No. 89 1 C is \$942.42 per acre; and within Zone 160 of L&LMD No. 89 1 C is \$144.07 per acre; and within Zone 161 of L&LMD No. 89 1 C is \$418.34 per acre; and within Zone 162 of L&LMD No. 89 1 C is \$117.20 per parcel; and within Zone 164 of L&LMD No. 89 1 C is \$104.63 per acre; and within Zone 166 of L&LMD No. 89 1 C is \$359.83 per acre; and within Zone 168 of L&LMD No. 89 1 C is \$67.37 per parcel; and within Zone 171 of L&LMD No. 89 1 C is \$2,207.48 per acre; and within Zone 172 of L&LMD No. 89 1 C is \$104.23 per parcel; and within Zone 174 of L&LMD No. 89 1 C is \$264.94 per acre; and within Zone 175 of L&LMD No. 89 1 C is \$4,375.72 per parcel; and within Zone 180 of L&LMD No. 89 1 C is \$1,251.81 per parcel; and within Zone 187 of L&LMD No. 89 1 C is \$69.87 per parcel; and within Zone 188 of L&LMD No. 89 1 C is \$829.15 per parcel; and within Zone 190 of L&LMD No. 89 1 C is \$24.96 per parcel; and within Zone 191 of L&LMD No. 89 1 C is \$268.49 per acre; and within Zone 192 of L&LMD No. 89 1 C is \$436.16 per acre; and within Zone 193 of L&LMD No. 89 1 C is \$81.71 per acre; and within Zone 195 of L&LMD No. 89 1 C is \$258.85 per parcel; and within Street Lighting Zone 3 of L&LMD No. 89 1 C is \$287.06 per parcel; and within Street Lighting Zone 4 of L&LMD No. 89 1 C is \$56.75 per parcel; and within Street Lighting Zone 9 of L&LMD No. 89 1 C is \$112.43 per acre; and within Street Lighting Zone 11 of L&LMD No. 89 1 C is \$71.09 per acre; and within Street Lighting Zone 12 of L&LMD No. 89 1 C is \$132.70 per acre; and within Street Lighting Zone 13 of L&LMD No. 89 1 C is \$209.76 per acre; and within Street Lighting Zone 14 of L&LMD No. 89 1 C is \$288.85 per parcel; and within Street Lighting Zone 16 of L&LMD No. 89 1 C is \$21.63 per acre; and within Street Lighting Zone 20 of L&LMD No. 89 1 C is \$39.42 per parcel; and within Street Lighting Zone 21 of L&LMD No. 89 1 C is \$60.79 per parcel; and within Street Lighting Zone 22 of L&LMD No. 89 1 C is \$46.53 per acre; and within Street Lighting Zone 25 of L&LMD No. 89 1 C is \$125.85 per acre; and within Street Lighting Zone 29 of L&LMD No. 89 1 C is \$191.68 per acre; and within Street Lighting Zone 30 of L&LMD No. 89 1 C is \$7.12 per acre; and within Street Lighting Zone 31 of L&LMD No. 89 1 C is \$205.43 per acre; and within Street Lighting Zone 36 of L&LMD No. 89 1 C is \$55.02 per acre; and within Street Lighting Zone 37 of L&LMD No. 89 1 C is \$87.24 per acre; and within Street Lighting Zone 38 of L&LMD No. 89 1 C is \$883.91 per acre; and within Street Lighting Zone 42 of L&LMD No. 89 1 C is \$192.73 per acre; and within Street Lighting Zone 43 of L&LMD No. 89 1 C is \$89.71 per parcel; and within Street Lighting Zone 44 of L&LMD No. 89 1 C is \$247.55 per acre; and within Street Lighting Zone 45 of L&LMD No. 89 1 C is \$30.68 per acre; and within Street Lighting Zone 46 of L&LMD No. 89 1 C is \$45.05 per acre; and within Street Lighting Zone 47 of L&LMD No. 89 1 C is \$74.88 per acre; and within Street Lighting Zone 48 of L&LMD No. 89 1 C is \$55.35 per acre; and within Street Lighting Zone 52 of L&LMD No. 89 1 C is \$126.23 per acre; and within Street Lighting Zone 53 of L&LMD No. 89 1 C is \$40.68 per acre; and within Street Lighting Zone 54 of L&LMD No. 89 1 C is \$161.43 per acre; and within Street Lighting Zone 55 of L&LMD No. 89 1 C is \$226.03 per acre; and within Street Lighting Zone 56 of L&LMD No. 89 1 C is \$3.85 per acre; and within Street Lighting Zone 57 of L&LMD No. 89 1 C is \$100.23 per acre; and within Street Lighting Zone 58 of L&LMD No. 89 1 C is \$3.92 per acre; and within Street Lighting Zone 61 of L&LMD No. 89 1 C is \$67.76 per acre; and within Street Lighting Zone 64 of L&LMD No. 89 1 C is \$1,995.09 per acre; and within Street Lighting Zone 65 of L&LMD No. 89 1 C is \$158.74 per acre; and within Street Lighting Zone 66 of L&LMD No. 89 1 C is \$460.87 per acre; and within Street Lighting Zone 67 of L&LMD No. 89 1 C is \$315.33 per acre; and within Street Lighting Zone 68 of L&LMD No. 89 1 C is \$2.79 per acre; and within Street Lighting Zone 72 of L&LMD No. 89 1 C is \$132.99 per acre; and within Street Lighting Zone 74 of L&LMD No. 89 1 C is \$465.46 per acre; and within Street Lighting Zone 75 of L&LMD No. 89 1 C is \$117.23 per acre; and within Street Lighting Zone 76 of L&LMD No. 89 1 C is \$451.90 per acre; and within Street Lighting Zone 78 of L&LMD No. 89 1 C is \$147.88 per acre; and within Street Lighting Zone 81 of L&LMD No. 89 1 C is \$368.03 per acre; and within Street Lighting Zone 82 of L&LMD No. 89 1 C is \$556.93 per acre; and within Street Lighting Zone 85 of L&LMD No. 89 1 C is \$163.55 per acre; and within Street Lighting Zone 89 of L&LMD No. 89 1 C is \$27.37 per acre; and within Street Lighting Zone 95 of L&LMD No. 89 1 C is \$245.79 per acre; and within Street Lighting Zone 97 of L&LMD No. 89 1 C is \$240.32 per acre; and within Street Lighting Zone 99 of L&LMD No. 89 1 C is \$79.93 per acre; and within Street Lighting Zone 101 of L&LMD No. 89 1 C is \$1,139.61 per acre; and within Street Lighting Zone 103 of L&LMD No. 89 1 C is \$411.47 per acre; and within Street Lighting Zone 104 of L&LMD No. 89 1 C is \$60.97 per acre; and within Street Lighting Zone 107 of L&LMD No. 89 1 C is \$60.11 per parcel; and within Street Lighting Zone 108 of L&LMD No. 89 1 C is \$213.30 per parcel; and within Street Lighting Zone 109 of L&LMD No. 89 1 C is \$418.25 per parcel; and within Street Lighting Zone 110 of L&LMD No. 89 1 C is \$891.41 per parcel;

The Report proposes no increase in the assessment per acre, or per parcel in Zones 1 and 3 over the assessment levied for fiscal year 2017-18. The Report proposes a two percent (2%) inflationary increase in the assessment per acre, per unit or per parcel as applicable in Zones 8, 10, 11, 15, 19, 24, 26, 28, 29, 31, 36, 39, 43, 44, 45, 53, 55, 57, 58, 66, 68, 72, 74, 83, 84, 86, 87, 89, 91, 92, 94, 97, 100, 103, 109, 110, 112, 119, 123, 124, 135, 138, 145, 146, 148, 149, 152, 153, 154, 155, 157, 160, 161, 162, 164, 166, 168, 171, 172, 174, 175, 180, 187, 188, 190, 191, 192, 193, and 195 over the assessment levied for fiscal year 2017-18 and is consistent with ballot proposition approved by the qualified electors when establishing said zones. The Report proposes a two percent (2%) inflationary increase in the assessment per acre, per unit or per parcel as applicable in Street Lighting Zones 2, 3, 4, 9, 11, 12, 13, 14, 16, 20, 21, 22, 25, 29, 30, 31, 36, 37, 38, 42, 43, 44, 45, 46, 47, 48, 52, 53, 54, 55, 56, 57, 58, 61, 64, 65, 66, 67, 68, 72, 74, 75, 76, 78, 81, 82, 85, 89, 95, 97, 99, 101, 103, 104, 107, 108, 109 and 110 over the assessment levied for fiscal year 2017-18, based on the cumulative percentage increase in the CPI U from March 2017 through March 2018, and is consistent with ballot proposition approved by the qualified electors when establishing said zones.

**Section 2. Intent.** The Board of Supervisors declares that it intends to levy assessments on all lots and parcels of assessable land within Zones 1, 3, 8, 10, 11, 15, 19, 24, 26, 28, 29, 31, 36, 39, 43, 44, 45, 53, 55, 57, 58, 66, 68, 72, 74, 83, 84, 86, 87, 89, 91, 92, 94, 97, 100, 103, 109, 110, 112, 119, 123, 124, 135, 138, 145, 146, 148, 149, 152, 153, 154, 155, 157, 160, 161, 162, 164, 166, 168, 171, 172, 174, 175, 180, 187, 188, 190, 191, 192, 193, and 195, and Street Lighting Zones 2, 3, 4, 9, 11, 12, 13, 14, 16, 20, 21, 22, 25, 29, 30, 31, 36, 37, 38, 42, 43, 44, 45, 46, 47, 48, 52, 53, 54, 55, 56, 57, 58, 61, 64, 65, 66, 67, 68, 72, 74, 75, 76, 78, 81, 82, 85, 89, 95, 97, 99, 101, 103, 104, 107, 108, 109, and 110 of L&LMD No. 89 1 C. There are no parcels or lots within said zones that are owned by a federal or state governmental agency or another local agency. The assessments will be collected at the same time and in the same manner as property taxes are collected, and all laws providing for the collection and enforcement of property taxes shall apply to the collection and enforcement of the assessments.

**Section 3. Description of Services and Improvements to be Provided.** The maintenance service and improvements authorized within Zones 1, 3, 8, 10, 11, 15, 19, 24, 26, 28, 29, 31, 36, 39, 43, 44, 45, 53, 55, 57, 58, 66, 68, 72, 74, 83, 84, 86, 87, 89, 91, 92, 94, 97, 100, 103, 109, 110, 112, 119, 123, 124, 135, 138, 145, 146, 148, 149, 152, 153, 154, 155, 157, 160, 161, 162, 164, 166, 168, 171, 172, 174, 175, 180, 187, 188, 190, 191, 192, 193, and 195, and Street Lighting Zones 2, 3, 4, 9, 11, 12, 13, 14, 16, 20, 21, 22, 25, 29, 30, 31, 36, 37, 38, 42, 43, 44, 45, 46, 47, 48, 52, 53, 54, 55, 56, 57, 58, 61, 64, 65, 66, 67, 68, 72, 74, 75, 76, 78, 81, 82, 85, 89, 95, 97, 99, 101, 103, 104, 107, 108, 109, and 110 of L&LMD No. 89 1 C are:

- The installation and planting of landscaping, including trees, shrubs, grass and other ornamental vegetation;
- The installation of multi-purpose trails;
- The installation of fencing;
- The installation of stormwater runoff catch basin filters;
- The installation of bio-swales;
- The installation of irrigation or electrical facilities;
- The maintenance or servicing of any of the foregoing; and
- Graffiti abatement.

**Section 4. Improvements.** The improvements authorized for Zones 1, 3, 8, 10, 11, 15, 19, 24, 26, 28, 29, 31, 36, 39, 43, 44, 45, 53, 57, 58, 66, 68, 72, 74, 83, 84, 87, 91, 92, 97, 100, 103, 112, 119, 135, 138, 148, 152, 153, 154, 160, 161, 166, 171, 188, and 195 of L&LMD No. 89 1 C are:

- The installation and planting of landscaping, including trees, shrubs, grass and other ornamental vegetation; and,

- The installation of irrigation and electrical facilities; and
  - The maintenance or servicing of any of the foregoing.
- In addition, Zones 11, 28, 29, 43, 74, 91, 92, 100, and 112 are authorized to provide the following:
- Weed abatement and debris clean-up of multi-purpose trails;
  - Maintenance, repair and/or replacement of fencing.
- In addition, Zones 74, 84, 91, 92, 97, 100, 103, 112, and 119 are authorized to provide the following:
- Providing graffiti abatement services to walls and structures within the public right-of-way including incidental costs and expenses.
- In addition, Zones 15, 19, 53, 57, 58, and 84 are authorized to provide the following:
- Maintenance, repair and/or replacement of stormwater runoff catch basin filters within catch basins within the public right-of-way including incidental costs and expenses.
- In addition, Zone 68 is authorized to provide the following:
- Maintenance and servicing of bio-swales within the public right-of-way including the removal of petroleum hydrocarbons and other pollutants from water runoff.
- In addition, Zones 43, 135, and 161 are authorized to provide the following:
- The maintenance and servicing of traffic signals within the public right-of-way including incidental costs and expenses.
- In addition, Zones 8, 43, 58, 135, 148, 154, 160, 166, 188, and 195 are authorized to provide the following:
- The maintenance and servicing of streetlights within the public right-of-way including incidental costs and expenses.

**Section 5. Improvements.** The improvements authorized for Zones 44, 55, 72, 86, 89, 94, 110, 149, 162, 168, 172, 187, 190, 191, and 193 of L&LMD No. 89-1-C are:

- Maintenance, repair and/or replacement of stormwater runoff catch basin filters within catch basins within the public right-of-way including incidental costs and expenses.

In addition, Zones 86, 89, 94, 149, 187, 191 and 193 are authorized to provide the following:

- The maintenance and servicing of streetlights within the public right-of-way including incidental costs and expenses.

In addition, Zones 72, 86, 149, 162, 172, 187, 191, and 193 are authorized to provide the following:

- The maintenance and servicing of traffic signals within the public right-of-way including incidental costs and expenses.

**Section 6. Improvements.** The improvements authorized for Zones 109, 123, 124, 145, 146, 155, 174, 175, 180 and 192 of L&LMD No. 89 1 C are:

- The maintenance and servicing of traffic signals within the public right-of-way including incidental costs and expenses.

In addition, Zones 123, 124, 146, 174, 180 and 192 are authorized to provide the following:

- The maintenance and servicing of streetlights within the public right-of-way including incidental costs and expenses.

**Section 7. Improvements.** The improvements authorized for Zones 157 and 164 of L&LMD No. 89 1 C are:

- Maintenance and servicing of bio-swales within the public right-of-way including the removal of petroleum hydrocarbons and other pollutants from water runoff.

**Section 8. Improvements.** The improvements authorized for Street Lighting Zones 2, 3, 4, 9, 11, 12, 13, 14, 16, 20, 21, 22, 25, 29, 30, 31, 36, 37, 38, 42, 43, 44, 45, 46, 47, 48, 52, 53, 54, 55, 56, 57, 58, 61, 64, 65, 66, 67, 68, 72, 74, 75, 76, 78, 81, 82, 85, 89, 95, 97, 99, 101, 103, 104, 107, 108, 109, and 110 of L&LMD No. 89 1 C are:

- The maintenance and servicing of streetlights within the public right-of-way including incidental costs and expenses.

**Section 9. The District.** The district is identified as "Landscaping and Lighting Maintenance District No. 89 1 Consolidated of the County of Riverside, State of California". The boundaries of Zones 1, 3, 8, 10, 11, 15, 19, 24, 26, 28, 29, 31, 36, 39, 43, 44, 45, 53, 55, 57, 58, 66, 68, 72, 74, 83, 84, 86, 87, 89, 91, 92, 94, 97, 100, 103, 109, 110, 112, 119, 123, 124, 135, 138, 145, 146, 148, 149, 152, 153, 154, 155, 157, 160, 161, 162, 164, 166, 168, 171, 172, 174, 175, 180, 187, 188, 190, 191, 192, 193, and 195, and Street Lighting Zones 2, 3, 4, 9, 11, 12, 13, 14, 16, 20, 21, 22, 25, 29, 30, 31, 36, 37, 38, 42, 43, 44, 45, 46, 47, 48, 52, 53, 54, 55, 56, 57, 58, 61, 64, 65, 66, 67, 68, 72, 74, 75, 76, 78, 81, 82, 85, 89, 95, 97, 99, 101, 103, 104, 107, 108, 109 and 110 of L&LMD No. 89 1 C are located within Riverside County and are described and shown in the Report.

**Section 10. Report.** The Report, which is on file with the Clerk of the Board of Supervisors and which has been presented to the Board of Supervisors, is hereby approved. Reference is made to the Report for a full and detailed description of the improvements, the boundaries of the District, and any zones therein, and the annual assessments to be levied upon assessable lots and parcels within Zones 1, 3, 8, 10, 11, 15, 19, 24, 26, 28, 29, 31, 36, 39, 43, 44, 45, 53, 55, 57, 58, 66, 68, 72, 74, 83, 84, 86, 87, 89, 91, 92, 94, 97, 100, 103, 109, 110, 112, 119, 123, 124, 135, 138, 145, 146, 148, 149, 152, 153, 154, 155, 157, 160, 161, 162, 164, 166, 168, 171, 172, 174, 175, 180, 187, 188, 190, 191, 192, 193 and 195 and Street Lighting Zones 2, 3, 4, 9, 11, 12, 13, 14, 16, 20, 21, 22, 25, 29, 30, 31, 36, 37, 38, 42, 43, 44, 45, 46, 47, 48, 52, 53, 54, 55, 56, 57, 58, 61, 64, 65, 66, 67, 68, 72, 74, 75, 76, 78, 81, 82, 85, 89, 95, 97, 99, 101, 103, 104, 107, 108, 109 and 110 of L&LMD No. 89-1-C.

**Section 11. Public Hearing.** A Public Hearing will be held on July 17, 2018 at 9:00 a.m. at the meeting room of the Board of Supervisors of the County at 4080 Lemon Street, 1st Floor, Riverside, California regarding the Report and the proposed assessments to be levied for fiscal year 2018-19 within Zones 1, 3, 8, 10, 11, 15, 19, 24, 26, 28, 29, 31, 36, 39, 43, 44, 45, 53, 55, 57, 58, 66, 68, 72, 74, 83, 84, 86, 87, 89, 91, 92, 94, 97, 100, 103, 109, 110, 112, 119, 123, 124, 135, 138, 145, 146, 148, 149, 152, 153, 154, 155, 157, 160, 161, 162, 164, 166, 168, 171, 172, 174, 175, 180, 187, 188, 190, 191, 192, 193 and 195, and Street Lighting Zones 2, 3, 4, 9, 11, 12, 13, 14, 16, 20, 21, 22, 25, 29, 30, 31, 36, 37, 38, 42, 43, 44, 45, 46, 47, 48, 52, 53, 54, 55, 56, 57, 58, 61, 64, 65, 66, 67, 68, 72, 74, 75, 76, 78, 81, 82, 85, 89, 95, 97, 99, 101, 103, 104, 107, 108, 109 and 110 of L&LMD No. 89-1-C.

**Section 12. Information.** Any property owner desiring additional information regarding Zones 1, 3, 8, 10, 11, 15, 19, 24, 26, 28, 29, 31, 36, 39, 43, 44, 45, 53, 55, 57, 58, 66, 68, 72, 74, 83, 84, 86, 87, 89, 91, 92, 94, 97, 100, 103, 109, 110, 112, 119, 123, 124, 135, 138, 145, 146, 148, 149, 152, 153, 154, 155, 157, 160, 161, 162, 164, 166, 168, 171, 172, 174, 175, 180, 187, 188, 190, 191, 192, 193 and 195, and Street Lighting Zones 2, 3, 4, 9, 11, 12, 13, 14, 16, 20, 21, 22, 25, 29, 30, 31, 36, 37, 38, 42, 43, 44, 45, 46, 47, 48, 52, 53, 54, 55, 56, 57, 58, 61, 64, 65, 66, 67, 68, 72, 74, 75, 76, 78, 81, 82, 85, 89, 95, 97, 99, 101, 103, 104, 107, 108, 109, and 110 of L&LMD No. 89-1-C, the Report, or the proposed assessments shall contact Ms. Brigitte Hahn, Senior Engineering Technician, Riverside County Transportation Department, at 4080 Lemon Street, 8th Floor, Riverside, California, or by telephone at (951) 955-6263.

**Section 13. Notice of the Public Hearing.** Notices of the public hearing shall be given consistent with Section 22626(a) of the Streets and Highways Code. The notice of the public hearing shall be given by causing a certified copy of this Resolution to be published once in an appropriate newspaper at least ten (10) days prior to July 17, 2018. Said publication of this Resolution is to be effected by the Clerk of the Board of Supervisors of the County.

ROLL CALL:  
 AYES: Jeffries, Tavaglione, Washington, Perez, and Ashley  
 NAYS: None  
 ABSENT: None

The foregoing is certified to be a true copy of a resolution duly adopted by said Board of Supervisors on June 19, 2018.

Kecia Harper-Ihem, Clerk of said Board  
 By: Cecilia Gil, Board Assistant

Any person affected by the above matter(s) may submit written comments to the Clerk of the Board before the public hearing or may appear and be heard in support of or opposition to the project at the time of the hearing. If you challenge the above item(s) in court, you may be limited to raising only those issues you or someone else raised at the public hearing described in this notice, or in written correspondence, to the Board of Supervisors at, or prior to, the public hearing.

Please send all written correspondence to: Clerk of the Board, 4080 Lemon Street, 1st Floor, Post Office Box 1147, Riverside, CA 92502-1147.

Alternative formats available upon request to individuals with disabilities. If you require reasonable accommodation, please contact Lisa Wagner at (951) 955-1063, at least 72 hours prior to the hearing.

Dated: June 27, 2018      Kecia Harper-Ihem, Clerk of the Board  
By: Cecilia Gil, Board Assistant