

SUBMITTAL TO THE BOARD OF SUPERVISORS  
COUNTY OF RIVERSIDE, STATE OF CALIFORNIA



ITEM  
3.68  
(ID # 7464)

MEETING DATE:

Tuesday, August 28, 2018

FROM : TLMA-TRANSPORTATION:

SUBJECT: TRANSPORTATION AND LAND MANAGEMENT AGENCY/ TRANSPORTATION:

Adoption of Ordinance No. 452.244 to Establish Speed Zones Enforceable by Radar Speed Detection Equipment in the Desert Edge, French Valley, Hemet, Highgrove, and Mead Valley Areas. 1st, 2nd, 3rd, and 4th Districts; [\$4,000 - Total Cost]; Gas Tax 100%

RECOMMENDED MOTION: That the Board of Supervisors:

1. Adopt Ordinance No. 452.244, Amending Ordinance 452 relating to Prima Facie Speed Limits to Establish Various Speed Zones Enforceable by Radar Speed Detection Equipment in the Desert Edge, French Valley, Hemet, Highgrove, and Mead Valley areas of Riverside County; and
2. Direct the Clerk of the Board to publish Ordinance No. 452.244 pursuant to Government Code Section 25124.

ACTION: Policy


  
Patricia Romo, Director of Transportation 7/9/2018

---

MINUTES OF THE BOARD OF SUPERVISORS

On motion of Supervisor Perez, seconded by Supervisor Jeffries and duly carried by unanimous vote, IT WAS ORDERED that the above matter is approved as recommended and that Ordinance 452.244 is adopted with waiver of the reading.

Ayes: Jeffries, Tavaglione, Washington, Perez and Ashley  
Nays: None  
Absent: None  
Date: August 28, 2018  
xc: Transp., Co.Co., MC, COB

Kecia Harper-Ihem  
Clerk of the Board  
By:   
Deputy

**SUBMITTAL TO THE BOARD OF SUPERVISORS COUNTY OF RIVERSIDE,  
STATE OF CALIFORNIA**

<b>FINANCIAL DATA</b>	<b>Current Fiscal Year:</b>	<b>Next Fiscal Year:</b>	<b>Total Cost:</b>	<b>Ongoing Cost</b>
<b>COST</b>	\$ 4,000	\$ 0	\$ 4,000	\$ 0
<b>NET COUNTY COST</b>	\$ 0	\$ 0	\$ 0	\$ 0
<b>SOURCE OF FUNDS:</b> Gas Tax (100%). There are no General Funds used in this project.			<b>Budget Adjustment:</b>	No
			<b>For Fiscal Year:</b>	18/19

**C.E.O. RECOMMENDATION:** Approve

**BACKGROUND:**

**Summary**

On July 31, 2018 (Agenda Item 3.59), the County of Riverside Board of Supervisors introduced Ordinance No. 452.244.

The County of Riverside Transportation Department has conducted Engineering and Traffic Surveys (E&TS) in accordance with the California Vehicle Code (CVC), Sections 627 and 40802, for various county-maintained roads in the Desert Edge, French Valley, Hemet, Highgrove, and Mead Valley areas of Riverside County.

Based upon the results of the E&TS for these roads, the Transportation Department recommends designated radar-enforceable speed limits along the road segments summarized in the List of Speed Zone tables, and has determined these speed limits to be appropriate to facilitate the safe and orderly movement of vehicular traffic.

Transportation Department staff has contacted and notified the Indio, Riverside, and Temecula area offices of the California Highway Patrol (CHP) regarding the recommended speed zones.

**Impact on Residents and Businesses**

The establishing and posting of appropriate speed limits promote safe and orderly movements of vehicular traffic and enable the CHP to use radar equipment to enforce the posted speed limits. Since the recommended speed limits were determined based on actual speed surveys, the majority of the motorists are already driving at or below the recommended speed limits. Posted speed limits also guide motorists to drive at a reasonable speed in unfamiliar locations.

**SUPPLEMENTAL:**

**Additional Fiscal Information**


The cost for establishing the recommended speed limits is primarily for the installation of speed limit signs, which is estimated to be \$4,000.

**ATTACHMENTS:**

Vicinity Maps

**SUBMITTAL TO THE BOARD OF SUPERVISORS COUNTY OF RIVERSIDE,  
STATE OF CALIFORNIA**

List of Speed Zones  
Ordinance No. 452.244  
Speed Zone Diagrams

  
\_\_\_\_\_  
Gregory V. Priamos, Director County Counsel 8/15/2018

1  
2  
3  
4  
5  
6  
7  
8  
9  
10  
11  
12  
13  
14  
15  
16  
17  
18  
19  
20  
21  
22  
23  
24  
25 //  
26 //  
27 //  
28 //

ORDINANCE NO. 452.244

AN ORDINANCE OF THE COUNTY OF RIVERSIDE

AMENDING ORDINANCE NO. 452

RELATING TO PRIMA FACIE SPEED LIMITS

The Board of Supervisors of the County of Riverside ordains as follows:

Section 1. Section 2.2 of Ordinance No. 452, entitled "Thirty miles per hour," is hereby amended to add new subsection 34 to read as follows:

"34. On Rawlings Road between Patrisha Lane and Vista Del Valle, a total distance of approximately 0.60 miles, in the Hemet area."

Section 2. Section 2.4 of Ordinance No. 452, entitled "Forty miles per hour," is hereby amended to add new subsection 153 to read as follows:

"153. On Langlois Road between 18<sup>th</sup> Avenue and Dillon Road, a total distance of approximately 0.50 miles, in the Desert Edge area."

Section 3. Section 2.5 of Ordinance No. 452, entitled "Forty-five miles per hour," is hereby amended to add new subsections 179, 180, and 181 to read as follows:

"179. On Alexander Street between Cajalco Road and Nandina Avenue, a total distance of approximately 1.98 miles, in the Mead Valley area.


180. On Jean Nicholas Road between Leon Road and State Highway 79/ Winchester Road, a total distance of approximately 0.94 miles, in the French Valley area.

181. On Spring Street between a point 360 feet east of Prospect Avenue and Prairie Drive, a total distance of approximately 1.28 miles, in the Highgrove area."


1  
2  
3  
4  
5  
6  
7  
8  
9  
10  
11  
12  
13  
14  
15  
16  
17  
18  
19  
20  
21  
22  
23  
24  
25  
26  
27  
28

Section 4. This ordinance shall take effect 30 days after its adoption.

BOARD OF SUPERVISORS OF THE COUNTY  
OF RIVERSIDE, STATE OF CALIFORNIA

BY:   
SUPERVISOR CHUCK WASHINGTON, Chairman

ATTEST:  
KECIA HARPER-IHEM, Clerk of the Board

By:   
Deputy

APPROVED AS TO FORM:  
GREGORY P. PRIAMOS, County Counsel

By:   
Deputy

LTT:sa  
Y:\Traffic\Ord 452 Speed Zones\Ord. 452.244\Ord. 452.244.Docx


1  
2  
3  
4  
5  
6  
7  
8  
9  
10  
11  
12  
13  
14  
15  
16  
17  
18  
19  
20  
21  
22  
23  
24  
25  
26  
27  
28

STATE OF CALIFORNIA        )  
                                          )  
COUNTY OF RIVERSIDE        )        SS

I HEREBY CERTIFY that at a regular meeting of the Board of Supervisors of said county held on August 28, 2018, the foregoing ordinance consisting of 4 Sections was adopted by the following vote:

AYES:                       Jeffries, Tavaglione, Washington, Perez and Ashley  
NAYS:                       None  
ABSENT:                     None

DATE:            August 28, 2018

KECIA HARPER-IHEM  
Clerk of the Board  
BY:   
Deputy

SEAL

**LIST OF SPEED ZONE SUBMITTALS  
ORDINANCE AMENDMENT NO 452.244  
SUPERVISORIAL DISTRICT NO. 1**

AREA	ROAD NAME/ LIMITS	EXISTING SPEED LIMIT	PROPOSED SPEED LIMIT	NOTES
MEAD VALLEY	ALEXANDER STREET Between Cajalco Rd and Nandina Ave	Not Posted*	45	NEW SPEED ZONE

\* Maximum allowable speed limit for a two-lane highway is 55 mph  
 \*\*Maximum allowable speed limit for a multi-lane highway is 65 mph  
 \*\*\*Change in speed zone boundary

**LIST OF SPEED ZONE SUBMITTALS  
ORDINANCE AMENDMENT NO 452.244  
SUPERVISORIAL DISTRICT NO. 2**

AREA	ROAD NAME/ LIMITS	EXISTING SPEED LIMIT	PROPOSED SPEED LIMIT	NOTES
HIGHGROVE	<b>SPRING STREET</b> Between 360' E/O Prospect Ave and Prairie Dr	Not Posted*	45	NEW SPEED ZONE

- \* Maximum allowable speed limit for a two-lane highway is 55 mph
- \*\*Maximum allowable speed limit for a multi-lane highway is 65 mph
- \*\*\*Change in speed zone boundary



**LIST OF SPEED ZONE SUBMITTALS  
ORDINANCE AMENDMENT NO 452.244  
SUPERVISORIAL DISTRICT NO. 3**

AREA	ROAD NAME/ LIMITS	EXISTING SPEED LIMIT	PROPOSED SPEED LIMIT	NOTES
FRENCH VALLEY	<b>JEAN NICHOLAS ROAD</b> Between Leon Rd and SH-79	Not Posted*	45	NEW SPEED ZONE
HEMET	<b>RAWLINGS ROAD</b> Between Patrisha Ln and Vista Del Valle	Not Posted*	30	NEW SPEED ZONE

\* Maximum allowable speed limit for a two-lane highway is 55 mph  
 \*\*\*Maximum allowable speed limit for a multi-lane highway is 65 mph  
 \*\*\*Change in speed zone boundary

**LIST OF SPEED ZONE SUBMITTALS  
ORDINANCE AMENDMENT NO 452.244  
SUPERVISORIAL DISTRICT NO. 4**

AREA	ROAD NAME/ LIMITS	EXISTING SPEED LIMIT	PROPOSED SPEED LIMIT	NOTES
DESERT EDGE	LANGLOIS ROAD Between 18 <sup>th</sup> Ave and Dillon Rd	Not Posted*	40	NEW SPEED ZONE

- \* Maximum allowable speed limit for a two-lane highway is 55 mph
- \*\* Maximum allowable speed limit for a multi-lane highway is 65 mph
- \*\*\* Change in speed zone boundary

August 14, 2017

# ALEXANDER ST

(#1808)

SURVEY STA S17688  
350' S/O JEFFERSON ST

JEFFERSON ST

GASTON RD

WOODWARD ST

BURCH ST

NANCE ST

BALLY ST

BONHAM ST

NANDINA AVE

WARREN RD

OLEANDER AVE

COSTELLO AVE

SURVEY STA S17686  
150' N/O NANCE ST  
SAGE ST

MARKHAM ST

SURVEY STA S17684  
850' S/O MARKHAM ST

ILA LN

MARTIN ST

SURVEY STA S17682  
1125' N/O MOORE ST

BURNS ST

MOORE ST

WELLS ST

CAJALCO RD

LEGEND:

////// CITY LIMITS

▬ RADAR ZONE

- - - SURVEY STATION

▬ OTHER STREET OR ROAD



NO SCALE

BEGIN ZONE

END ZONE

RURAL RESIDENTIAL, HIDDEN DRIVEWAYS, NO SIDEWALKS, DIRT SHOULDERS, REDUCE TO 45 MPH.

RECOMMENDED SPEED LIMIT

45 MPH

85th/TILE SPEED

51.5 MPH (AVERAGE OF FOUR SIMILAR STATIONS OF 54.0, 50.0, 52.0, & 50.0 MPH)

VEHICLES IN 24 HR (2 WAY)

3,500

SEGMENT LENGTH

1.98 MILE

ALL ACCIDENTS IN 2 YRS.

7

ACCIDENT RATE ★

1.38 ACC/MVM

EXISTING SPEED LIMIT

NOT POSTED

★ RATE: NO. OF ACCIDENT x 1,000,000  
VEH x 365 x 2 x MILE

SURVEY DATE: SEP 21, 2017

MAP DATE: MAR 30, 2018

DRAWN BY: R LAREZ

CAD FILE: ALEXANDER ST.DGN

APPROVED BY: *Lawrence T. Tai, P.E.*

DATE: 4/17/2018

LAWRENCE T. TAI, P.E.  
COUNTY TRAFFIC ENGINEER

COUNTY AREA: MEAD VALLEY

COUNTY MAP: 55,58A

SUPERVISOR DISTRICT: 1/1

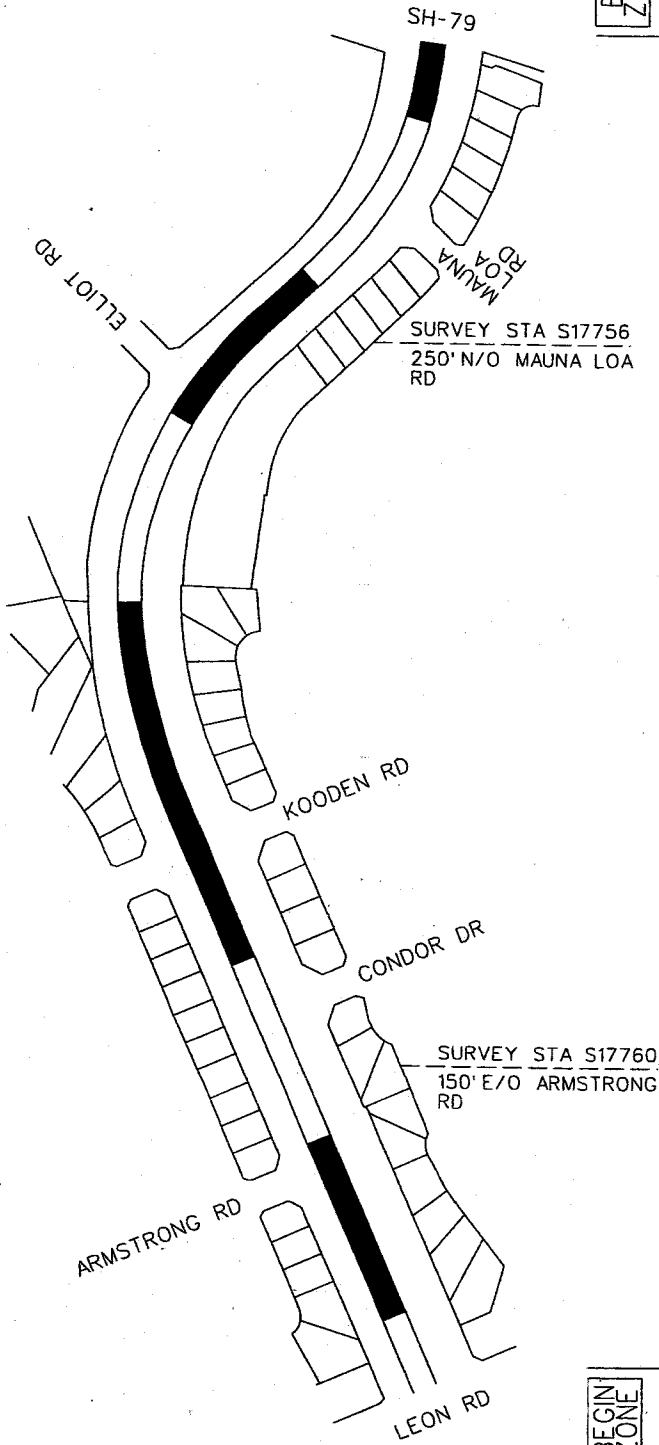
COUNTY OF RIVERSIDE  
TRANSPORTATION DEPARTMENT  
TRAFFIC ENGINEERING DIVISION

ENGINEERING AND TRAFFIC SURVEY  
AT  
ALEXANDER ST

PAGE 1 OF 1

# JEAN NICHOLAS RD (#1810)

- LEGEND:
- ////// CITY LIMITS
  - ▬ RADAR ZONE
  - - - SURVEY STATION
  - ==== OTHER STREET OR ROAD



BEGIN ZONE

END ZONE

RECOMMENDED SPEED LIMIT	45 MPH
85th % TILE SPEED	46.5 MPH (AVERAGE OF TWO SIMILAR STATIONS OF 48.0 & 45.0 MPH)
VEHICLES IN 24 HR (2 WAY)	5,700
SEGMENT LENGTH	0.94 MILE
ALL ACCIDENTS IN 2 YRS.	0
ACCIDENT RATE ☆	0.00 ACC/MVM
EXISTING SPEED LIMIT	NOT POSTED

☆ RATE = NO. OF ACCIDENT x 1,000,000  
VEH x 365 x 2 x MILE

APPROVED BY:

*Lawrence T. Tai*  
DATE: 4/18/2018

LAWRENCE T. TAI, P.E.  
COUNTY TRAFFIC ENGINEER

SURVEY DATE:	DEC 13, 2017
MAP DATE:	APR 4, 2018
DRAWN BY:	R LAREZ
CAD FILE:	JEAN NICHOLAS.DGN

COUNTY AREA:	FRENCH VALLEY
COUNTY MAP:	121E
SUPERVISOR DISTRICT:	3/3



COUNTY OF RIVERSIDE  
TRANSPORTATION DEPARTMENT  
TRAFFIC ENGINEERING DIVISION

ENGINEERING AND TRAFFIC SURVEY

AT  
STREET NAME

# LANGLOIS RD (#1806)

DILLON RD

AURORA RD

18TH AVE

SURVEY STA S18540  
800' S/O DILLON RD

END ZONE

BEGIN ZONE

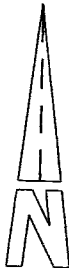
LEGEND:

////// CITY LIMITS

▬ RADAR ZONE

- - - SURVEY STATION

▬ OTHER STREET OR ROAD



NO SCALE

RECOMMENDED SPEED LIMIT	40 MPH
85th% TILE SPEED	42.0 MPH
VEHICLES IN 24 HR (2 WAY)	1,700
SEGMENT LENGTH	0.50 MILE
ALL ACCIDENTS IN 2 YRS.	0
ACCIDENT RATE ☆	0.00 ACC/MVM
EXISTING SPEED LIMIT	NOT POSTED

☆ RATE -  $\frac{\text{NO. OF ACCIDENT} \times 1,000,000}{\text{VEH} \times 365 \times 2 \times \text{MILE}}$

APPROVED BY:

*Lawrence T. Tai*  
DATE: 4/24/2018

LAWRENCE T. TAI, P.E.  
COUNTY TRAFFIC ENGINEER

SURVEY DATE:	FEB 21, 2018
MAP DATE:	MAR 26, 2018
DRAWN BY:	R LAREZ
CAD FILE:	LANGLOIS RD.DGN

COUNTY AREA:	DESERT EDGE
COUNTY MAP:	174
SUPERVISOR DISTRICT:	4/4

COUNTY OF RIVERSIDE  
TRANSPORTATION DEPARTMENT  
TRAFFIC ENGINEERING DIVISION

ENGINEERING AND TRAFFIC SURVEY  
AT

LANGLOIS RD



PAGE  
1 OF 1

# RAWLINGS ROAD (#1800)

SURVEY STA S18520  
2800' S/O VISTA DEL VALLE

MESA GRANDE  
DR

SURVEY STA S18516  
600' S/O VISTA DEL VALLE

SURVEY STA S18518  
1200' S/O VISTA  
DEL VALLE

PATRISHA LN

VISTA DEL VALLE

LEGEND:

- ////// CITY LIMITS
- ▬ RADAR ZONE
- - - SURVEY STATION
- ▬ OTHER STREET OR ROAD



NO SCALE

BEGIN  
ZONE

END  
ZONE

RECOMMENDED SPEED LIMIT	30 MPH
85th/TILE SPEED	32.66 MPH (AVERAGE OF THREE SIMILAR STATIONS OF 36, 26 & 36 MPH)
VEHICLES IN 24 HR (2 WAY)	500
SEGMENT LENGTH	0.60 MILE
ALL ACCIDENTS IN 2 YRS.	1
ACCIDENT RATE ★	4.57 ACC/MVM
EXISTING SPEED LIMIT	NOT POSTED

★ RATE =  $\frac{\text{NO. OF ACCIDENT} \times 1000.000}{\text{VEH} \times 365 \times 2 \times \text{MILE}}$

APPROVED BY:

*Lawrence T. Tai, P.E.*  
DATE: 3/14/2018

LAWRENCE T. TAI, P.E.  
COUNTY TRAFFIC ENGINEER

SURVEY DATE: JAN 23, 2018  
MAP DATE: MAR 06, 2018  
DRAWN BY: J VALADEZ  
CAD FILE: VISTA DEL.DGN

COUNTY AREA: HEMET  
COUNTY MAP: 116B  
SUPERVISOR DISTRICT: 3/3



COUNTY OF RIVERSIDE  
TRANSPORTATION DEPARTMENT  
TRAFFIC ENGINEERING DIVISION

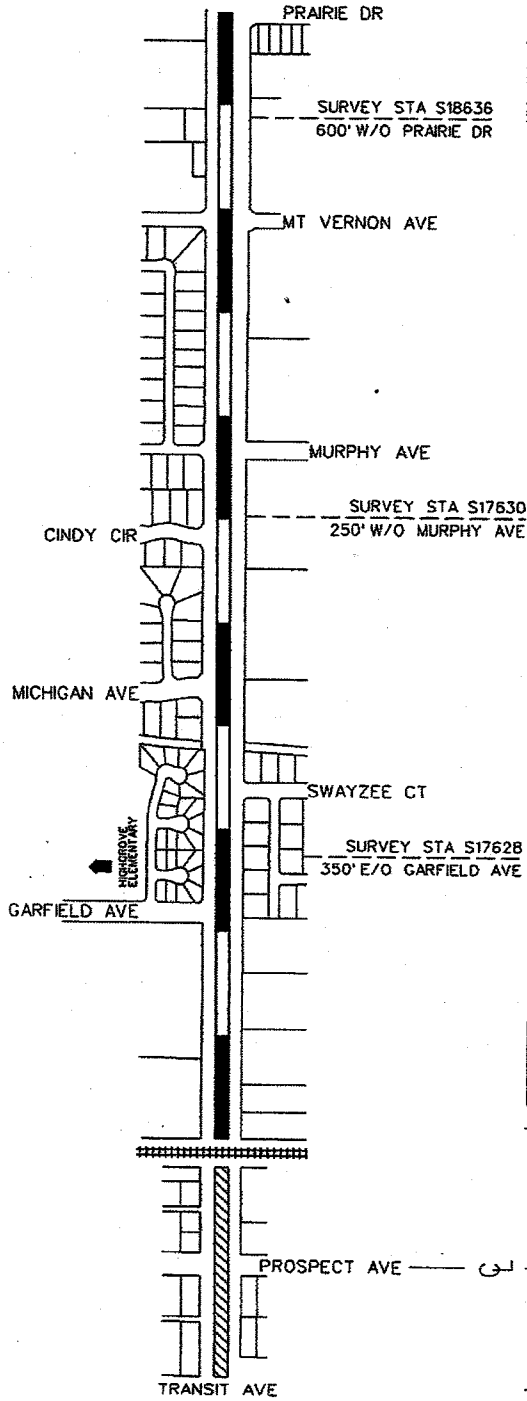
ENGINEERING AND TRAFFIC SURVEY  
AT

RAWLINGS ROAD

PAGE  
1 OF 1

# SPRING ST (#1802)

- LEGEND:**
- ////// CITY LIMITS
  - ▬ RADAR ZONE
  - - - SURVEY STATION
  - OTHER STREET OR ROAD
  - ▨ RESIDENTIAL ZONE
  - SCHOOL
  - ⊕ CENTERLINE



BEGIN ZONE

END ZONE

NO SCALE

RECOMMENDED SPEED LIMIT	*25 MPH	45 MPH
85th/TILE SPEED		48.23 MPH (AVERAGE OF THREE SIMILAR STATIONS OF 51.0 & 52.0 & 41.7 MPH)
VEHICLES IN 24 HR (2 WAY)		1150
SEGMENT LENGTH		1.28 MILE
ALL ACCIDENTS IN 2 YRS.		1
ACCIDENT RATE ★		0.93 ACC/MVM
EXISTING SPEED LIMIT	*PER CVC 515	NOT POSTED

★ RATE: NO. OF ACCIDENT x 1,000,000  
VEH x 365 x 2 x MILE

APPROVED BY:

*Lawrence T. Tai*  
DATE: 6/13/2018

LAWRENCE T. TAI, P.E.  
COUNTY TRAFFIC ENGINEER

SURVEY DATE:	MAY 25 2017
MAP DATE:	MAR 20 2018
DRAWN BY:	R LAREZ
CAD FILE:	SPRING ST.DGN

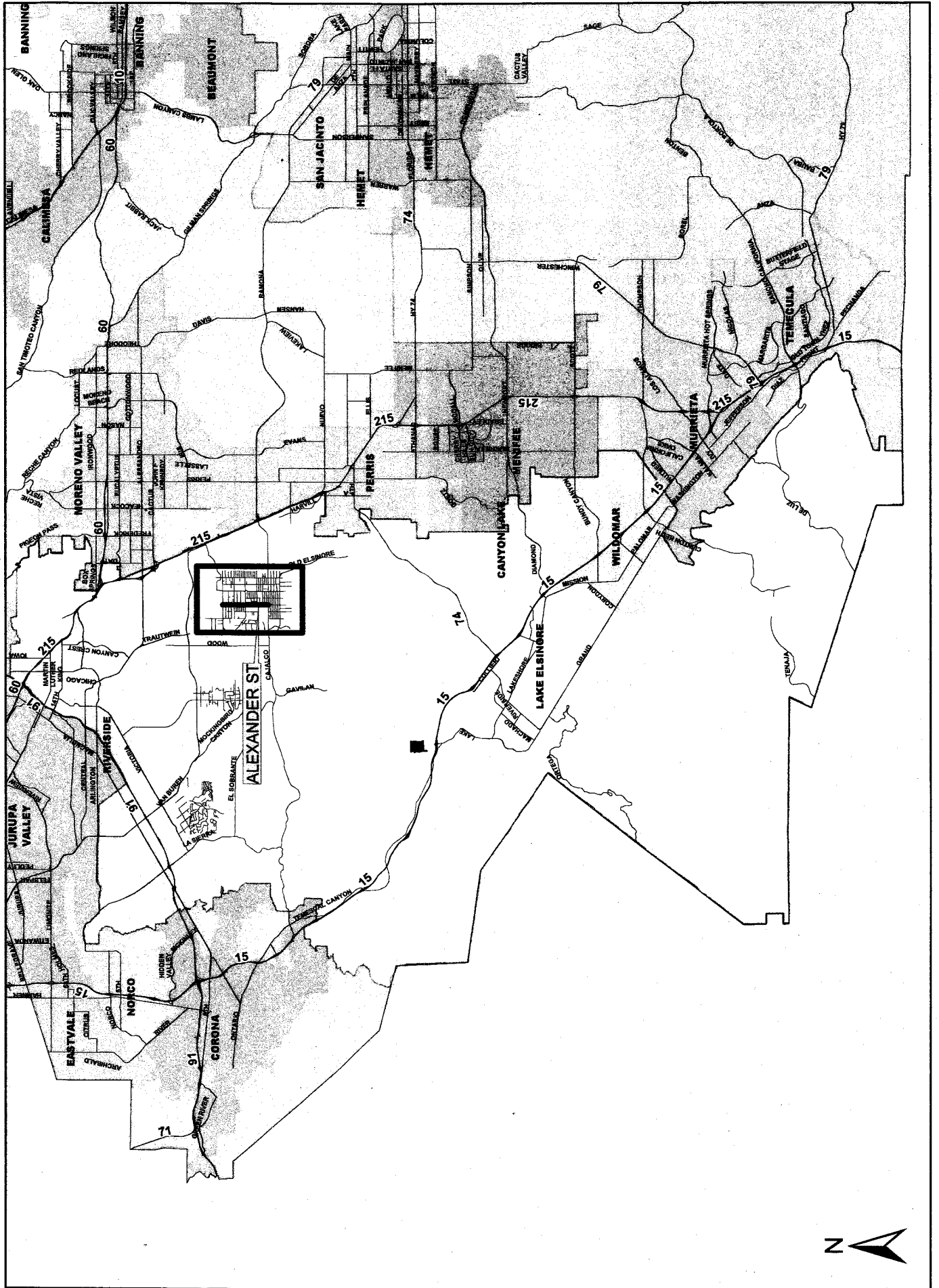
COUNTY AREA:	HIGHGROVE
COUNTY MAP:	44B
SUPERVISOR DISTRICT:	5/2

COUNTY OF RIVERSIDE  
TRANSPORTATION DEPARTMENT  
TRAFFIC ENGINEERING DIVISION

ENGINEERING AND TRAFFIC SURVEY  
AT  
**SPRING ST**

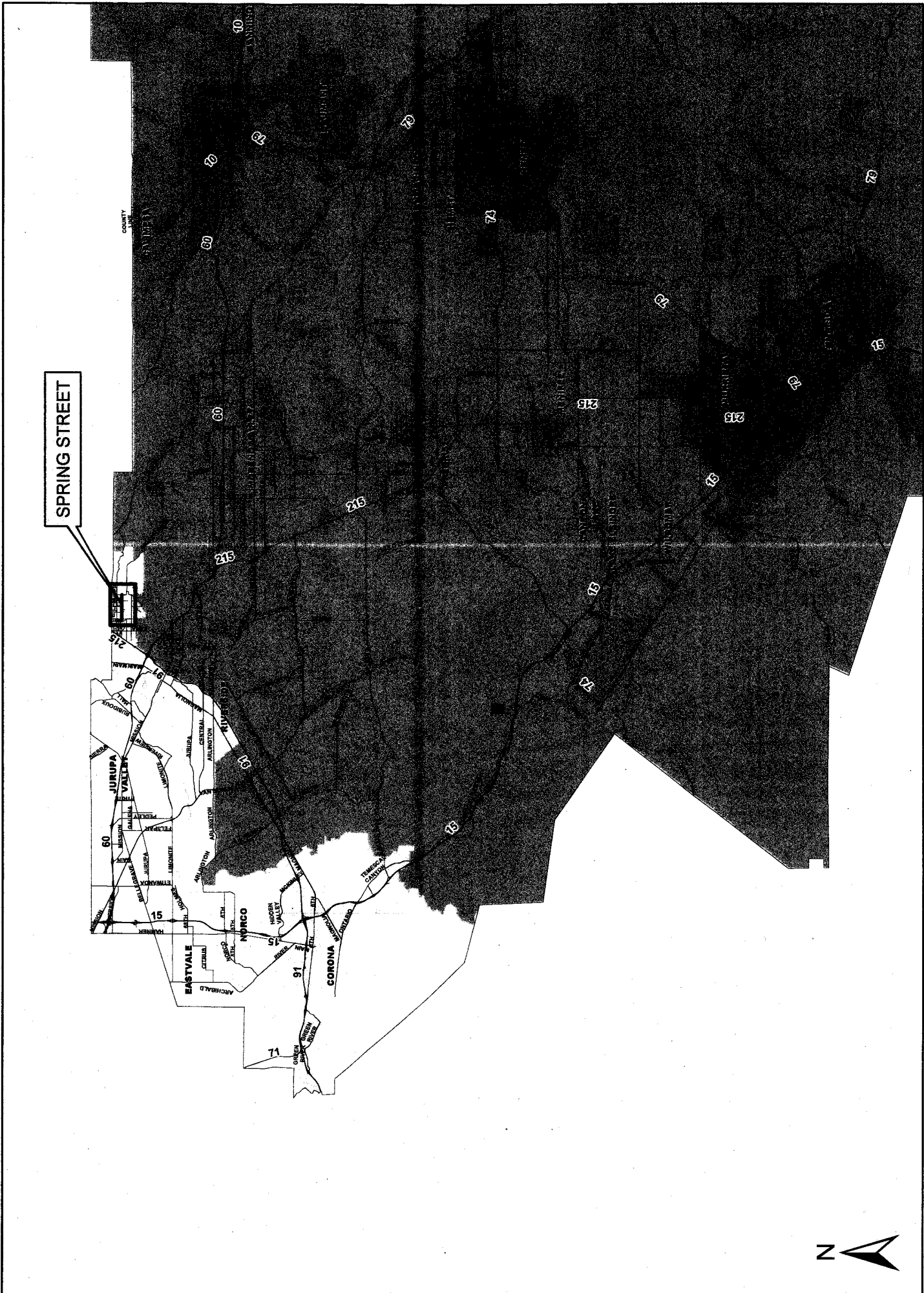
PAGE 1 OF 1

**ORDINANCE 452.244 DISTRICT 1 SPEED ZONE VICINITY MAP**



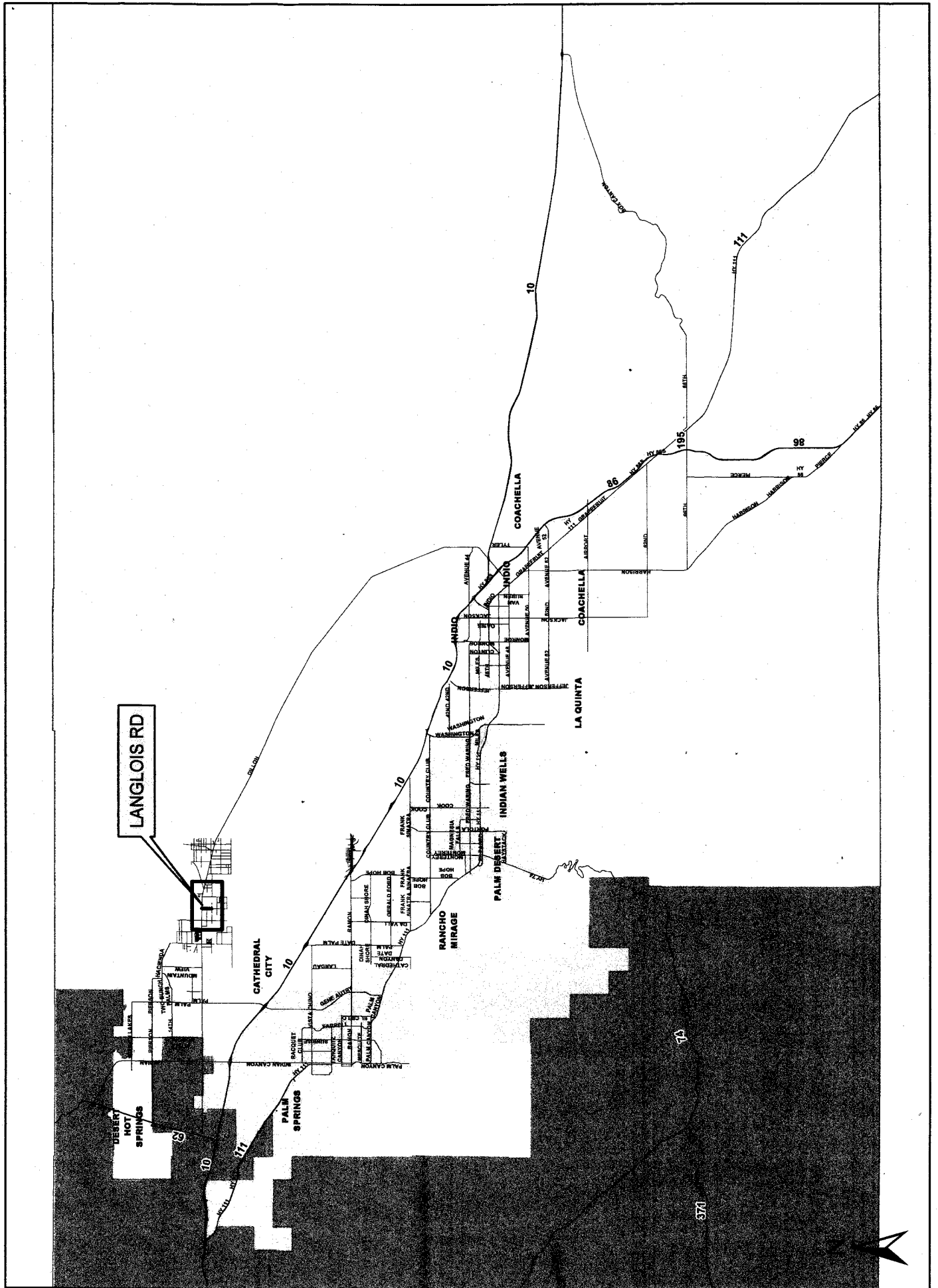


ORDINANCE 452.244 DISTRICT 2 SPEED ZONE VICINITY MAP






ORDINANCE 452.244 DISTRICT 4 SPEED ZONE VICINITY MAP



**SUBMITTAL TO THE BOARD OF SUPERVISORS  
COUNTY OF RIVERSIDE, STATE OF CALIFORNIA**



ITEM  
3.59  
(ID # 7456)

**MEETING DATE:**  
Tuesday, July 31, 2018


**FROM :** TLMA-TRANSPORTATION:

**SUBJECT:** TRANSPORTATION AND LAND MANAGEMENT AGENCY/TRANSPORTATION:  
Introduction of Ordinance No. 452.244 to Establish Speed Zones Enforceable by Radar Speed Detection Equipment in the Desert Edge, French Valley, Hemet, Highgrove, and Mead Valley Areas. 1st, 2nd, 3rd, and 4th Districts; [\$4,000 - Total Cost]; Gas Tax 100%

**RECOMMENDED MOTION:** That the Board of Supervisors:

1. Introduce, Read Title, Adopt on Successive Weeks, and Waive Further Reading of Ordinance No. 452.244, Amending Ordinance No. 452 relating to Prima Facie Speed Limits to Establish Various Speed Zones Enforceable by Radar Speed Detection Equipment in the Desert Edge, French Valley, Hemet, Highgrove, and Mead Valley Areas of Riverside County.

**ACTION:** Policy

  
Patricia Romo, Director of Transportation 7/9/2018

---

**MINUTES OF THE BOARD OF SUPERVISORS**

On motion of Supervisor Jeffries, seconded by Supervisor Tavaglione and duly carried, IT WAS ORDERED that the above matter is approved as recommended and that the above Ordinance is approved as introduced with a waiver of reading.

Ayes: Jeffries, Tavaglione, Washington and Perez  
Nays: None  
Absent: Ashley  
Date: July 31, 2018  
xc: TLMA-Transp., Co.Co., COB

Kecia Harper-Ihem  
Clerk of the Board

By:   
Deputy

**SUBMITTAL TO THE BOARD OF SUPERVISORS COUNTY OF RIVERSIDE,  
STATE OF CALIFORNIA**

<b>FINANCIAL DATA</b>	<b>Current Fiscal Year:</b>	<b>Next Fiscal Year:</b>	<b>Total Cost:</b>	<b>Ongoing Cost</b>
<b>COST</b>	\$ 4,000	\$ 0	\$ 4,000	\$ 0
<b>NET COUNTY COST</b>	\$ 0	\$ 0	\$ 0	\$ 0
<b>SOURCE OF FUNDS:</b> Gas Tax (100%). There are no General Funds used in this project.			<b>Budget Adjustment:</b> No	
			<b>For Fiscal Year:</b> 18/19	

**C.E.O. RECOMMENDATION:** Approve

**BACKGROUND:**

**Summary**

The County of Riverside Transportation Department conducted Engineering and Traffic Surveys (E&TS) in accordance with California Vehicle Code (CVC), Sections 627 and 40802, for various county-maintained roads in the Desert Edge, French Valley, Hemet, Highgrove, and Mead Valley areas of Riverside County.

Based upon the results of the E&TS for these roads, the Transportation Department recommends the introduction of designated radar-enforceable speed limits along the road segments summarized in the list of Speed Zones, and have determined these speed limits to be appropriate to facilitate the safe and orderly movement of vehicular traffic. The Transportation Department intends to recommend adoption of these designated radar-enforceable speed limits successively at the August 28 Board of Supervisors meeting.

The Transportation Department has contacted and notified the Indio, Riverside, and Temecula area offices of the California Highway Patrol (CHP) regarding the recommended speed zones.

**Impact on Residents and Businesses**

The establishing and posting of appropriate speed limits promote the safe and orderly movement of vehicular traffic, and enable the CHP to use radar equipment to enforce the posted speed limits. Since the recommended speed limits were determined based on actual speed surveys, the majority of motorists are already driving at or below the recommended speed limits. Posted speed limits also guide motorists to drive at a reasonable speed in unfamiliar locations.

**SUPPLEMENTAL:**

**Additional Fiscal Information**

The cost for establishing the recommended speed limits is primarily for the installation of speed limit signs, estimated to be \$4,000.

**ATTACHMENTS:**

Vicinity Maps

**SUBMITTAL TO THE BOARD OF SUPERVISORS COUNTY OF RIVERSIDE,  
STATE OF CALIFORNIA**

List of Speed Zones  
Ordinance No. 452.244  
Speed Zone Diagrams

  
\_\_\_\_\_  
Gregory J. Priamos, Director County Counsel 7/20/2018



OFFICE OF THE  
CLERK OF THE BOARD OF SUPERVISORS  
1st FLOOR, COUNTY ADMINISTRATIVE CENTER  
P.O. BOX 1147, 4080 LEMON STREET  
RIVERSIDE, CA 92502-1147  
PHONE: (951) 955-1060 FAX: (951) 955-1071

**KECIA HARPER-IHEM**  
Clerk of the Board of Supervisors

**KIMBERLY A. RECTOR**  
Assistant Clerk of the Board

August 30, 2018

PRESS ENTERPRISE  
ATTN: LEGALS  
P.O. BOX 792  
RIVERSIDE, CA 92501

TEL: (951) 368-9229  
E-MAIL: [legals@pe.com](mailto:legals@pe.com)

RE: ADOPTION OF ORDINANCE NO. 452.244

To Whom It May Concern:

Attached is a copy for publication in your newspaper for **ONE (1) TIME** on **Wednesday, September 5, 2018**.

We require your affidavit of publication immediately upon completion of the last publication.

NOTE: PLEASE COMPOSE THIS PUBLICATION INTO A SINGLE COLUMN FORMAT.

Thank you in advance for your assistance and expertise.

Sincerely,

*Cecilia Gil*

Board Assistant to:  
KECIA HARPER-IHEM, CLERK OF THE BOARD

# Advertising Order Confirmation

# The Press Enterprise

08/30/18 1:19:11PM  
Page 1

<u>Ad Order Number</u> 0011168789	<u>Customer</u> BOARD OF SUPERVISORS	<u>Payor Customer</u> BOARD OF SUPERVISORS	<u>PO Number</u>
<u>Sales Representative</u> Nick Eller	<u>Customer Account</u> 5209148	<u>Payor Account</u> 5209148	<u>Ordered By</u> Cecilia Gill
<u>Order Taker</u> Nick Eller	<u>Customer Address</u> COUNTY OF RIVERSIDE PO BOX 1147 RIVERSIDE, CA 92502	<u>Payor Address</u> COUNTY OF RIVERSIDE PO BOX 1147 RIVERSIDE, CA 92502	<u>Customer Fax</u>
<u>Order Source</u> Select Source	<u>Customer Phone</u> 951-955-1066	<u>Payor Phone</u> 951-955-1066	<u>Customer Email</u>
<u>Current Queue</u> Ready	<u>Invoice Text</u> Adoption of Ord. No. 452.244		
<u>Tear Sheets</u> 0	<u>Affidavits</u> 0	<u>Blind Box</u>	<u>Special Pricing</u>
		<u>Materials</u>	
		<u>Promo Type</u>	







OFFICE OF THE  
CLERK OF THE BOARD OF SUPERVISORS  
1st FLOOR, COUNTY ADMINISTRATIVE CENTER  
P.O. BOX 1147, 4080 LEMON STREET  
RIVERSIDE, CA 92502-1147  
PHONE: (951) 955-1060 FAX: (951) 955-1071

**KECIA HARPER-IHEM**  
Clerk of the Board of Supervisors

**KIMBERLY A. RECTOR**  
Assistant Clerk of the Board

August 30, 2018

DESERT SUN  
ATTN: LEGALS  
P.O. BOX 2734  
PALM SPRINGS, CA 92263

TEL: (760) 322-2222  
E-MAIL: [legals@thedesertsun.com](mailto:legals@thedesertsun.com)

RE: ADOPTION OF ORDINANCE NO. 452.244

To Whom It May Concern:

Attached is a copy for publication in your newspaper for **ONE (1) TIME** on **Wednesday, September 5, 2018**.

We require your affidavit of publication immediately upon completion of the last publication.

NOTE: PLEASE COMPOSE THIS PUBLICATION INTO A SINGLE COLUMN FORMAT.

Thank you in advance for your assistance and expertise.

Sincerely,

*Cecilia Gil*

Board Assistant to:  
KECIA HARPER-IHEM, CLERK OF THE BOARD



Order Confirmation for Ad #: 0003132812

**Customer:** RIVERSIDE COUNTY-BOARD OF  
**Address:** 4080 LEMON ST  
 RIVERSIDE CA 92501 USA  
**Acct. #:** TDS-RIV069  
**Phone:** 9099551067

RIVERSIDE COUNTY-BOARD OF  
**Ordered By:** Cecilia Gil

OrderStart Date: 09/05/2018

Order End Date: 09/05/2018

<u>Tear Sheets</u>	<u>Affidavits</u>	<u>Blind Box</u>	<u>Promo Type</u>	<u>Materials</u>	<u>Special Pricing</u>	<u>Size</u>
0	1					1 X 89.00

<u>Net Amount</u>	<u>Tax Amount</u>	<u>Total Amount</u>	<u>Payment Method</u>	<u>Payment Amount</u>	<u>Amount Due</u>
\$202.40	\$0.00	\$202.40	Invoice	\$0.00	\$202.40

Ad Order Notes:

Sales Rep: kthor

Order Taker: kthor

Order Created 08/30/2018

Product	# Ins	Start Date	End Date
TDS-DesertSun.com	1	09/05/2018	09/05/2018
09-05-18, TDS-The Desert Sun	1	09/05/2018	09/05/2018
09-05-18,			

\* ALL TRANSACTIONS CONSIDERED PAID IN FULL UPON CLEARANCE OF FINANCIAL INSTITUTION

**Text of Ad: 08/30/2018**

BOARD OF SUPERVISORS OF THE  
COUNTY OF RIVERSIDE, STATE OF  
CALIFORNIA  
ORDINANCE NO. 452.244  
AN ORDINANCE OF THE COUNTY OF  
RIVERSIDE  
AMENDING ORDINANCE NO. 452  
RELATING TO PRIMA FACIE SPEED  
LIMITS

The Board of Supervisors of the  
County of Riverside ordains as fol-  
lows:

Section 1. Section 2.2 of Ordinance  
No. 452, entitled "Thirty miles per  
hour," is hereby amended to add  
new subsection 34 to read as follows:  
"34. On Rawlings Road be-  
tween Patrisha Lane and Vista Del  
Valle, a total distance of approxi-  
mately 0.60 miles, in the Hemet  
area."

Section 2. Section 2.4 of Ordinance  
No. 452, entitled "Forty miles per  
hour," is hereby amended to add  
new subsection 153 to read as fol-  
lows:

"153. On Langlois Road be-  
tween 18th Avenue and Dillon Road,  
a total distance of approximately  
0.50 miles, in the Desert Edge area."

Section 3. Section 2.5 of Ordinance  
No. 452, entitled "Forty-five miles  
per hour," is hereby amended to add  
new subsections 179, 180, and 181 to  
read as follows:

"179. On Alexander Street be-  
tween Cajalco Road and Nandina  
Avenue, a total distance of approxi-  
mately 1.98 miles, in the Mead Valley  
area.

180. On Jean Nicholas Road be-  
tween Leon Road and State Highway  
79/Winchester Road, a total distance  
of approximately 0.94 miles, in the  
French Valley area.

181. On Spring Street between  
a point 360 feet east of Prospect  
Avenue and Prairie Drive, a total dis-  
tance of approximately 1.28 miles, in  
the Highgrove area."

Section 4. This ordinance shall take  
effect 30 days after its adoption.

SUPERVISOR CHUCK WASHINGTON,  
Chairman

I HEREBY CERTIFY that at a regular  
meeting of the Board of Supervisors  
of said County, held on August 28,  
2018, the foregoing Ordinance con-  
sisting of four (4) sections was adopt-  
ed by said Board by the following  
vote:

AYES: Jeffries, Tavaglione,  
Washington, Perez and Ashley  
NAYS: None  
ABSENT: None

Kecia Harper-Ihem, Clerk of the  
Board

By: Cecilia Gil, Board Assistant  
Published: 9/5/18

BOARD OF SUPERVISORS OF THE COUNTY OF RIVERSIDE, STATE OF CALIFORNIA

ORDINANCE NO. 452.244  
AN ORDINANCE OF THE COUNTY OF RIVERSIDE  
AMENDING ORDINANCE NO. 452  
RELATING TO PRIMA FACIE SPEED LIMITS

The Board of Supervisors of the County of Riverside ordains as follows:

Section 1. Section 2.2 of Ordinance No. 452, entitled "Thirty miles per hour," is hereby amended to add new subsection 34 to read as follows:

"34. On Rawlings Road between Patrisha Lane and Vista Del Valle, a total distance of approximately 0.60 miles, in the Hemet area."

Section 2. Section 2.4 of Ordinance No. 452, entitled "Forty miles per hour," is hereby amended to add new subsection 153 to read as follows:

"153. On Langlois Road between 18<sup>th</sup> Avenue and Dillon Road, a total distance of approximately 0.50 miles, in the Desert Edge area."

Section 3. Section 2.5 of Ordinance No. 452, entitled "Forty-five miles per hour," is hereby amended to add new subsections 179, 180, and 181 to read as follows:

"179. On Alexander Street between Cajalco Road and Nandina Avenue, a total distance of approximately 1.98 miles, in the Mead Valley area.

180. On Jean Nicholas Road between Leon Road and State Highway 79/ Winchester Road, a total distance of approximately 0.94 miles, in the French Valley area.

181. On Spring Street between a point 360 feet east of Prospect Avenue and Prairie Drive, a total distance of approximately 1.28 miles, in the Highgrove area."

Section 4. This ordinance shall take effect 30 days after its adoption.

SUPERVISOR CHUCK WASHINGTON, Chairman

I HEREBY CERTIFY that at a regular meeting of the Board of Supervisors of said County, held on **August 28, 2018**, the foregoing Ordinance consisting of four (4) sections was adopted by said Board by the following vote:

AYES: Jeffries, Tavaglione, Washington, Perez and Ashley

NAYS: None

ABSENT: None

Kecia Harper-Ihem, Clerk of the Board

By: Cecilia Gil, Board Assistant



PROOF OF PUBLICATION

STATE OF CALIFORNIA SS. COUNTY OF RIVERSIDE

RIVERSIDE COUNTY-BOARD OF SUP. 4080 LEMON ST

RIVERSIDE CA 92501

I am over the age of 18 years old, a citizen of the United States and not a party to, or have interest in this matter. I hereby certify that the attached advertisement appeared in said newspaper (set in type not smaller than non pariel) in each and entire issue of said newspaper and not in any supplement thereof on the following dates, to wit:

09/05/18

I acknowledge that I am a principal clerk of the printer of The Desert Sun, printed and published weekly in the City of Palm Springs, County of Riverside, State of California. The Desert Sun was adjudicated a Newspaper of general circulation on March 24, 1988 by the Superior Court of the County of Riverside, State of California Case No. 191236.

I declare under penalty of perjury that the foregoing is true and correct. Executed on this 5th of September 2018 in Green Bay, WI, County of Brown.

[Signature]
DECLARANT

BOARD OF SUPERVISORS OF THE COUNTY OF RIVERSIDE, STATE OF CALIFORNIA
ORDINANCE NO. 452,244
AN ORDINANCE OF THE COUNTY OF RIVERSIDE
AMENDING ORDINANCE NO. 452 RELATING TO PRIMA FACIE SPEED LIMITS

The Board of Supervisors of the County of Riverside ordains as follows:

Section 1. Section 2.2 of Ordinance No. 452, entitled "Thirty miles per hour," is hereby amended to add new subsection 34 to read as follows: "34. On Rawlings Road between Patrisha Lane and Vista Del Valle, a total distance of approximately 0.60 miles, in the Hemet area."

Section 2. Section 2.4 of Ordinance No. 452, entitled "Forty miles per hour," is hereby amended to add new subsection 153 to read as follows:

"153. On Langlois Road between 18th Avenue and Dillon Road, a total distance of approximately 0.50 miles, in the Desert Edge area."

Section 3. Section 2.5 of Ordinance No. 452, entitled "Forty-five miles per hour," is hereby amended to add new subsections 179, 180, and 181 to read as follows:

"179. On Alexander Street between Cajalco Road and Nandina Avenue, a total distance of approximately 1.98 miles, in the Mead Valley area."

180. On Jean Nicholas Road between Leon Road and State Highway 79/ Winchester Road, a total distance of approximately 0.94 miles, in the French Valley area."

181. On Spring Street between a point 360 feet east of Prospect Avenue and Prairie Drive, a total distance of approximately 1.28 miles, in the Highgrove area."

Section 4. This ordinance shall take effect 30 days after its adoption.

SUPERVISOR CHUCK WASHINGTON, Chairman

I HEREBY CERTIFY that at a regular meeting of the Board of Supervisors of said County, held on August 28, 2018, the foregoing Ordinance consisting of four (4) sections was adopted by said Board by the following vote:

AYES: Jeffries, Tavaglione, Washington, Perez and Ashley
NAYS: None
ABSENT: None

Kecia Harper-Ihem, Clerk of the Board
By: Cecilia Gil, Board Assistant
Published: 9/5/18

2018 SEP 17 AM 11:53

BOARD OF SUPERVISORS OF THE COUNTY OF RIVERSIDE, STATE OF CALIFORNIA
ORDINANCE NO. 452,244
AN ORDINANCE OF THE COUNTY OF RIVERSIDE
AMENDING ORDINANCE NO. 452 RELATING TO PRIMA FACIE SPEED LIMITS

The Board of Supervisors of the County of Riverside ordains as follows:

Section 1. Section 2.2 of Ordinance No. 452, entitled "Thirty miles per hour," is hereby amended to add new subsection 34 to read as follows: "34. On Rawlings Road between Patrisha Lane and Vista Del Valle, a total distance of approximately 0.60 miles, in the Hemet area."

Section 2. Section 2.4 of Ordinance No. 452, entitled "Forty miles per hour," is hereby amended to add new subsection 153 to read as follows:

"153. On Langlois Road between 18th Avenue and Dillon Road, a total distance of approximately 0.50 miles, in the Desert Edge area."

Section 3. Section 2.5 of Ordinance No. 452, entitled "Forty-five miles per hour," is hereby amended to add new subsections 179, 180, and 181 to read as follows:

"179. On Alexander Street between Cajalco Road and Nandina Avenue, a total distance of approximately 1.98 miles, in the Mead Valley area."

180. On Jean Nicholas Road between Leon Road and State Highway 79/ Winchester Road, a total distance of approximately 0.94 miles, in the French Valley area."

181. On Spring Street between a point 360 feet east of Prospect Avenue and Prairie Drive, a total distance of approximately 1.28 miles, in the Highgrove area."

Section 4. This ordinance shall take effect 30 days after its adoption.

SUPERVISOR CHUCK WASHINGTON, Chairman

I HEREBY CERTIFY that at a regular meeting of the Board of Supervisors of said County, held on August 28, 2018, the foregoing Ordinance consisting of four (4) sections was adopted by said Board by the following vote:

AYES: Jeffries, Tavaglione, Washington, Perez and Ashley
NAYS: None
ABSENT: None

Kecia Harper-Ihem, Clerk of the Board
By: Cecilia Gil, Board Assistant
Published: 9/5/18

Transp. 3.68 by 08/28/18