

**Riverside Operational Area
Multi-Jurisdictional Local Hazard Mitigation Plan (LHMP)**



July 2018

**MORONGO
BAND OF
MISSION
INDIANS**



A SOVEREIGN NATION

Morongo Band of Mission Indians

June 2, 2016

Riverside County Emergency Management Department
Kim Saruwatari, Director
4210 Riverwalk Pkwy, Ste. 300
Riverside, CA 92505

Re: Letter of Commitment as participating jurisdiction in Riverside County Operational Area Multi-Jurisdictional Hazard Mitigation Planning

Dear Riverside County Emergency Management Department,

As the Federal Emergency Management Agency's (FEMA) Local Mitigation Plan requirements under 44 CFR §201.6 specifically identify criteria that allow for multi-jurisdictional mitigation plans and that many issues are better resolved by evaluating hazards more comprehensively by coordinating at the county, regional, or watershed level, the Morongo Band of Mission Indians is submitting this letter of commitment to confirm that Morongo Band Of Mission Indians has agreed to participate in the County of Riverside Emergency Management Department's Multi-Jurisdictional Hazard Mitigation Planning.

Further, as a condition to participating in the mitigation planning; [Morongo Band Of Mission Indians agrees to meet the requirements for mitigation plans identified in 44 CFR §201.6 and to provide such cooperation as necessary and in a timely manner to the County of Riverside Emergency Management Department's to complete the plan in conformance with FEMA requirements.

[Morongo Band of Mission Indians] understands that it must engage in the following planning process, as described in FEMA's *Local Multi-Hazard Mitigation Planning Guidance* dated July 1, 2008, including, but not limited to:

- Identification of hazards unique to the jurisdiction and not addressed in the master planning document;
- The conduct of a vulnerability analysis and an identification of risks, where they differ from the general planning area;
- The formulation of mitigation goals responsive to public input and development of mitigation actions complementary to those goals. A range of actions must be identified specific for each jurisdiction.
- Demonstration that there has been proactive participation in the planning process by all community stakeholders (Examples of participation include relevant involvement in any planning process, attending meetings, contributing research, data, or other information, commenting on drafts of the plan, etc.): and

Riverside Operational Area
Multi-Jurisdictional Local Hazard Mitigation Plan (LHMP)



July 2018

- Documentation of an effective process to maintain and implement the plan; and,
- Formal adoption of the Multi-Jurisdictional Hazard Mitigation Plan by the jurisdiction's governing body (each jurisdiction must officially adopt the plan).

Therefore, with a full understanding of the obligations incurred by participating in the FEMA hazard mitigation planning process as a participant in a multi-jurisdictional plan; I, G. Michael Milhiser, commit Morongo Band of Mission Indians to the County of Riverside Emergency Management Department Multi-Jurisdictional Hazard Mitigation Planning effort.

Executed this 3 day of 2016.
G. Michael Milhiser

Riverside Operational Area
Multi-Jurisdictional Local Hazard Mitigation Plan (LHMP)




July 2018

DROPPED OUT

RAMONA BAND OF CAHUILLA

56310 Highway 371, Suite B
Post Office Box 391670
Anza, California 92539



Tel: (951) 763-4105
Fax: (951) 763-4325
Website: www.ramona-nsn.gov
Email: admin@ramona-nsn.gov

"A SOVEREIGN NATION"

August 23, 2016

Riverside County Emergency Management Department
Kim Saruwatari, Director
4210 Riverwalk Pkwy, Ste. 300
Riverside, CA 92505

Re: Letter of Commitment as participating jurisdiction in Riverside County Operational Area
Multi-Jurisdictional Hazard Mitigation Planning

Dear Riverside County Emergency Management Department,

The Ramona Band of Cahuilla ("Band"), a federally recognized tribe, is submitting this letter of commitment to confirm that the Band has agreed to participate in the County of Riverside Emergency Management Department's Multi-Jurisdictional Hazard Mitigation Planning.

The Federal Emergency Management Agency's ("FEMA") Local Mitigation Plan requirements under 44 CFR §201.6 specifically identify criteria that allow for multi-jurisdictional mitigation plans, and the Band's participation will allow for a more comprehensive evaluation of hazards and proposed mitigation measures through the coordination at the county, regional, or watershed level.

The Band agrees to meet the requirements for mitigation plans identified in 44 CFR §201.6 and to provide such cooperation as necessary and in a timely manner to the County of Riverside Emergency Management Department's to complete the plan in conformance with FEMA requirements.

The Band understands that it must engage in the following planning process, as described in FEMA's *Local Multi-Hazard Mitigation Planning Guidance* dated July 1, 2008, including, but not limited to:

- Identification of hazards unique to the jurisdiction and not addressed in the master planning document;
- The conduct of a vulnerability analysis and an identification of risks, where they differ from the general planning area;
- The formulation of mitigation goals responsive to public input and development of mitigation actions complementary to those goals. A range of actions must be identified specific for each jurisdiction.
- Demonstration that there has been proactive participation in the planning process by all community stakeholders (examples of participation include relevant involvement in any planning process, attending meetings, contributing research, data, or other information, commenting on drafts of the plan, etc.); and

**Riverside Operational Area
Multi-Jurisdictional Local Hazard Mitigation Plan (LHMP)**




July 2018

- Documentation of an effective process to maintain and implement the plan; and,
- Formal adoption of the Band's Multi-Jurisdictional Hazard Mitigation Plan by the Band's governing body.

Therefore, with a full understanding of the obligations incurred by participating in the FEMA hazard mitigation planning process as a participant in a multi-jurisdictional plan; I, Joseph D. Hamilton, Chairman, commit the Ramona Band of Cahuilla to participation in the County of Riverside Emergency Management Department Multi-Jurisdictional Hazard Mitigation Planning effort.

Please feel free to contact the Band's administrative offices at (951)763-4405 if you have any questions or wish to discuss this matter further.

Respectfully,


Joseph D. Hamilton
Chairman, Ramona Band of Cahuilla





July 2018



BEAUMONT UNIFIED SCHOOL DISTRICT

BOARD OF TRUSTEES

Mr. David Janscher, President
Mrs. Judith Pender, Vice President
Mr. Steven Hovey, Clerk
Mr. Wayne Mackney, Member
Mrs. Sarah Lane, Member

ADMINISTRATION

Dr. Maurice E. Lathan, District Superintendent
Mr. Lawrence Davis, Assistant Superintendent
Human Resources
Dr. Christine Gossamer, Assistant Superintendent
Instructional Support Services
Ms. Carol Stevens, Assistant Superintendent
Business Services

June 15, 2016

PARTICIPATING JURISDICTION

Riverside County Emergency Management Department
Kim Sarawattari, Director
4210 Riverwalk Pkwy, Ste. 300
Riverside, CA 92505

Re: Letter of Commitment as participating jurisdiction in Riverside County Operational Area Multi-Jurisdictional Hazard Mitigation Planning

Dear Riverside County Emergency Management Department,

As the Federal Emergency Management Agency's (FEMA) Local Mitigation Plan requirements under 44 CFR §201.6 specifically identify criteria that allow for multi-jurisdictional mitigation plans and that many issues are better resolved by evaluating hazards more comprehensively by coordinating at the county, regional, or watershed level, Beaumont Unified School District is submitting this letter of commitment to confirm that Beaumont Unified School District has agreed to participate in the County of Riverside Emergency Management Department's Multi-Jurisdictional Hazard Mitigation Planning.

Further, as a condition to participating in the mitigation planning, Beaumont Unified School District agrees to meet the requirements for mitigation plans identified in 44 CFR §201.6 and to provide such cooperation as necessary and in a timely manner to the County of Riverside Emergency Management Department's to complete the plan in conformance with FEMA requirements.

Beaumont Unified School District understands that it must engage in the following planning process, as described in FEMA's Local Multi-Hazard Mitigation Planning Guidance dated July 1, 2008, including, but not limited to:

- Identification of hazards unique to the jurisdiction and not addressed in the master planning document;
- The conduct of a vulnerability analysis and an identification of risks, where they differ from the general planning area;
- The formulation of mitigation goals responsive to public input and development of mitigation actions complementary to those goals. A range of actions must be identified specific for each jurisdiction.
- Demonstration that there has been proactive participation in the planning process by all community stakeholders (examples of participation include relevant involvement in any planning process, attending meetings, contributing research, data, or other information, commenting on drafts of the plan, etc.); and
- Documentation of an effective process to maintain and implement the plan; and
- Formal adoption of the Multi-Jurisdictional Hazard Mitigation Plan by the jurisdiction's governing body (each jurisdiction must officially adopt the plan).

350 W. Brookside Avenue • PO Box 187 • Beaumont • California • 92223-0187 • Tele: (951) 845-1631

Riverside Operational Area
Multi-Jurisdictional Local Hazard Mitigation Plan (LHMP)



July 2018

Therefore, with a full understanding of the obligations incurred by participating in the FEMA hazard mitigation planning process as a participant in a multi-jurisdictional plan, I Terrence Davis, commit Bennington Unified School District to the County of Riverside Emergency Management Department Multi-Jurisdictional Hazard Mitigation Planning effort.

Executed this 13th day of July, 2016



(Jurisdiction official's signature)

350 W. Brookside Avenue • PO Box 187 • Beaumont • California • 92223-0187 • Tele: (951) 845-1631

**Riverside Operational Area
Multi-Jurisdictional Local Hazard Mitigation Plan (LHMP)**



July 2018



Desert Sands Unified School District

47-950 Dune Palms Road • La Quinta, California 92253 • (760) 777-8567 • FAX: (760) 771-8574

BOARD OF EDUCATION: Michael Duran, Donald B. Griffith, Wendy Jonathan, Matteo Monica III, Gary Tomak

SUPERINTENDENT: Dr. Gary Rutherford

Security Services • (760) 771 8646 • FAX (760) 771 8713
Jeff Kaye, Director of Security & Safety Services

June 14, 2016

Desert Sands Unified School District

Riverside County Emergency Management Department
Kim Saruwatari, Director
4210 Riverwalk Pkwy, Ste. 300
Riverside, CA 92505

Re: Letter of Commitment as participating jurisdiction in Riverside County Operational Area
Multi-Jurisdictional Hazard Mitigation Planning

Dear Riverside County Emergency Management Department,

As the Federal Emergency Management Agency's (FEMA) Local Mitigation Plan requirements under 44 CFR §201.6 specifically identify criteria that allow for multi-jurisdictional mitigation plans and that many issues are better resolved by evaluating hazards more comprehensively by coordinating at the county, regional, or watershed level, the Desert Sands Unified School District is submitting this letter of commitment to confirm that The Desert Sands Unified School District has agreed to participate in the County of Riverside Emergency Management Department's Multi-Jurisdictional Hazard Mitigation Planning.

Further, as a condition to participating in the mitigation planning; The Desert Sands Unified School District agrees to meet the requirements for mitigation plans identified in 44 CFR §201.6 and to provide such cooperation as necessary and in a timely manner to the County of Riverside Emergency Management Department's to complete the plan in conformance with FEMA requirements.

The Desert Sands Unified School District understands that it must engage in the following planning process, as described in FEMA's *Local Multi-Hazard Mitigation Planning Guidance* dated July 1, 2008, including, but not limited to:

- Identification of hazards unique to the jurisdiction and not addressed in the master planning document;
- The conduct of a vulnerability analysis and an identification of risks, where they differ from the general planning area;
- The formulation of mitigation goals responsive to public input and development of mitigation actions complementary to those goals. A range of actions must be identified specific for each jurisdiction.

**Riverside Operational Area
Multi-Jurisdictional Local Hazard Mitigation Plan (LHMP)**



July 2018

- Demonstration that there has been proactive participation in the planning process by all community stakeholders (examples of participation include relevant involvement in any planning process, attending meetings, contributing research, data, or other information, commenting on drafts of the plan, etc.); and
- Documentation of an effective process to maintain and implement the plan; and
- Formal adoption of the Multi-Jurisdictional Hazard Mitigation Plan by the jurisdiction's governing body (each jurisdiction must officially adopt the plan).

Therefore, with a full understanding of the obligations incurred by participating in the FEMA hazard mitigation planning process as a participant in a multi-jurisdictional plan, I Jeff Kaye, Director of Security and Safety, commit the Desert Sands Unified School District to the County of Riverside Emergency Management Department Multi-Jurisdictional Hazard Mitigation Planning effort.

Executed this 14 day of June 2016

Jeff Kaye

A handwritten signature in black ink, appearing to read "Jeff Kaye".

Director of Security and Safety Services
Desert Sands Unified School District

**Riverside Operational Area
Multi-Jurisdictional Local Hazard Mitigation Plan (LHMP)**



July 2018



June 13, 2016

Riverside County Emergency Management Department
Kim Saruwatari, Director
4210 Riverwalk Pkwy, Ste. 300
Riverside, CA 92505

Subject: Letter of Commitment as participating jurisdiction in Riverside County Operational Area Multi-Jurisdictional Hazard Mitigation Planning

Dear Riverside County Emergency Management Department:

As the Federal Emergency Management Agency's (FEMA) Local Mitigation Plan requirements under 44 CFR §201.6 specifically identify criteria that allow for multi-jurisdictional mitigation plans and that many issues are better resolved by evaluating hazards more comprehensively by coordinating at the county, regional, or watershed level, the Eastern Municipal Water District is submitting this letter of commitment to confirm that Eastern Municipal Water District has agreed to participate in the County of Riverside Emergency Management Department's Multi-Jurisdictional Hazard Mitigation Planning.

Further, as a condition to participating in the mitigation planning, Eastern Municipal Water District agrees to meet the requirements for mitigation plans identified in 44 CFR §201.6 and to provide such cooperation as necessary and in a timely manner to the County of Riverside Emergency Management Department's to complete the plan in conformance with FEMA requirements.

Eastern Municipal Water District understands that it must engage in the following planning process, as described in FEMA's Local Multi-Hazard Mitigation Planning Guidance dated July 1, 2008, including, but not limited to:

- Identification of hazards unique to the jurisdiction and not addressed in the master planning document;

2270 Trumble Road • P.O. Box 8300 • Perris, CA 92572-8300
T 951.928.3777 • F 951.928.6177 emwd.org

**Riverside Operational Area
Multi-Jurisdictional Local Hazard Mitigation Plan (LHMP)**



July 2018

Kim Sariwatari
June 13, 2016
Page 2

- The conduct of a vulnerability analysis and an identification of risks, where they differ from the general planning area;
- The formulation of mitigation goals responsive to public input and development of mitigation actions complementary to those goals. A range of actions must be identified specific for each jurisdiction.
- Demonstration that there has been proactive participation in the planning process by all community stakeholders (examples of participation include relevant involvement in any planning process, attending meetings, contributing research, data, or other information, commenting on drafts of the plan, etc.); and
- Documentation of an effective process to maintain and implement the plan; and,
- Formal adoption of the Multi-Jurisdictional Hazard Mitigation Plan by the jurisdiction's governing body (each jurisdiction must officially adopt the plan).

Therefore, with a full understanding of the obligations incurred by participating in the FEMA hazard mitigation planning process as a participant in a multi-jurisdictional plan; I, Douglas Hefley, commit Eastern Municipal Water District to the County of Riverside Emergency Management Department Multi-Jurisdictional Hazard Mitigation Planning effort.

Executed this 13th day of June, 2016.

Sincerely,



Douglas Hefley
Director of Safety, Risk and Emergency Management


DH:sr

EASTERN MUNICIPAL WATER DISTRICT

Riverside Operational Area
Multi-Jurisdictional Local Hazard Mitigation Plan (LHMP)



July 2018



Dr. Barry L. Kayrell
Superintendent

Dr. LaFaye Platter
Deputy Superintendent

Dr. David Horton
Assistant Superintendent

Vince Christakos
Assistant Superintendent

Professional Development
Service Center

1791 W. Acacia Avenue
Hemet, CA 92545
(951) 765 5100
Fax: (951) 765 5115

Professional Development
Academy

2085 W. Acacia Avenue
Hemet, CA 92545
(951) 765 5100
Fax: (951) 765 6421

www.hemetusd.org

Governing Board

Marilyn Forst
Megan Haley
Vic Scavarda
Patrick Scari
James Smith
Ross Valenzuela
Joe Wojcik

Hemet Unified School District
Lucy M. Dressel, Director of Safety/Risk Management/Benefits
1791 West Acacia Avenue
Hemet, CA 92545

May 26th, 2016

Hemet Unified School District

Riverside County Emergency Management Department
Kim Saruwatari, Director
4210 Riverwalk Pkwy, Ste. 300
Riverside, CA 92505

Re: Letter of Commitment as participating jurisdiction in Riverside County
Operational Area Multi-Jurisdictional Hazard Mitigation Planning

Dear Riverside County Emergency Management Department,

As the Federal Emergency Management Agency's (FEMA) Local Mitigation Plan requirements under 44 CFR §201.6 specifically identify criteria that allow for multi-jurisdictional mitigation plans and that many issues are better resolved by evaluating hazards more comprehensively by coordinating at the county, regional, or watershed level, Hemet Unified School District is submitting this letter of commitment to confirm that Hemet Unified School District has agreed to participate in the County of Riverside Emergency Management Department's Multi-Jurisdictional Hazard Mitigation Planning.

Further, as a condition to participating in the mitigation planning, Hemet Unified School District agrees to meet the requirements for mitigation plans identified in 44 CFR §201.6 and to provide such cooperation as necessary and in a timely manner to the County of Riverside Emergency Management Department's to complete the plan in conformance with FEMA requirements.

Hemet Unified School District understands that it must engage in the following planning process, as described in FEMA's Local Multi-Hazard Mitigation Planning Guidance dated July 1, 2008, including, but not limited to:

- Identification of hazards unique to the jurisdiction and not addressed in the master planning document;
- The conduct of a vulnerability analysis and an identification of risks, where they differ from the general planning area;
- The formulation of mitigation goals responsive to public input and development of mitigation actions complementary to those goals. A range of actions must be identified specific for each jurisdiction.
- Demonstration that there has been proactive participation in the planning process by all community stakeholders (examples of participation include relevant

Riverside Operational Area
Multi-Jurisdictional Local Hazard Mitigation Plan (LHMP)



July 2018



Dr. Barry L. Kayrell
Superintendent

Dr. LaFaye Platter
Deputy Superintendent
Mr. David Horton
Assistant Superintendent
Vince Christakos
Assistant Superintendent

Professional Development
Service Center
1791 W. Acacia Avenue
Hemet, CA 92545
(951) 765 5100
Fax (951) 765 5115

Professional Development
Academy
2085 W. Acacia Avenue
Hemet, CA 92545
(951) 765 5100
Fax (951) 765 6421
www.hemetusd.org

Governing Board
Marilyn Forst
Megan Halcy
Vic Scavarda
Patrick Scari
James Smith
Ross Valenzuela
Joe Wojcik

involvement in any planning process, attending meetings, contributing research, data, or other information, commenting on drafts of the plan, etc.); and

- Documentation of an effective process to maintain and implement the plan; and,
- Formal adoption of the Multi-Jurisdictional Hazard Mitigation Plan by the jurisdiction's governing body (each jurisdiction must officially adopt the plan).

Therefore, with a full understanding of the obligations incurred by participating in the FEMA hazard mitigation planning process as a participant in a multi-jurisdictional plan; I, Lucy M. Dressel, commit Hemet Unified School District to the County of Riverside Emergency Management Department Multi-Jurisdictional Hazard Mitigation Planning effort.

Executed this 26th day of May 2016

Lucy M. Dressel, Director of Safety/Risk Management/Benefits



July 2018



June 8, 2016

PARTICIPATING JURISDICTION

Riverside County Emergency Management Department
Kim Saruwatari, Director
4210 Riverwalk Pkwy, Ste. 300
Riverside, CA 92505

Re: Letter of Commitment as participating jurisdiction in Riverside County Operational Area Multi-Jurisdictional Hazard Mitigation Planning

Dear Riverside County Emergency Management Department,

As the Federal Emergency Management Agency's (FEMA) Local Mitigation Plan requirements under 44 CFR §201.6 specifically identify criteria that allow for multi-jurisdictional mitigation plans and that many issues are better resolved by evaluating hazards more comprehensively by coordinating at the county, regional, or watershed level, the High Valleys Water District is submitting this letter of commitment to confirm that the High Valleys Water District has agreed to participate in the County of Riverside Emergency Management Department's Multi-Jurisdictional Hazard Mitigation Planning.

Further, as a condition to participating in the mitigation planning; the High Valleys Water District agrees to meet the requirements for mitigation plans identified in 44 CFR §201.6 and to provide such cooperation as necessary and in a timely manner to the County of Riverside Emergency Management Department's to complete the plan in conformance with FEMA requirements.

The High Valleys Water District understands that it must engage in the following planning process, as described in FEMA's *Local Multi-Hazard Mitigation Planning Guidance* dated July 1, 2008, including, but not limited to:

**Riverside Operational Area
Multi-Jurisdictional Local Hazard Mitigation Plan (LHMP)**

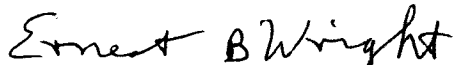


July 2018

- Identification of hazards unique to the jurisdiction and not addressed in the master planning document;
- The conduct of a vulnerability analysis and an identification of risks, where they differ from the general planning area;
- The formulation of mitigation goals responsive to public input and development of mitigation actions complementary to those goals. A range of actions must be identified specific for each jurisdiction.
- Demonstration that there has been proactive participation in the planning process by all community stakeholders (examples of participation include relevant involvement in any planning process, attending meetings, contributing research, data, or other information, commenting on drafts of the plan, etc.); and
- Documentation of an effective process to maintain and implement the plan; and,
- Formal adoption of the Multi-Jurisdictional Hazard Mitigation Plan by the jurisdiction's governing body (each jurisdiction must officially adopt the plan).

Therefore, with a full understanding of the obligations incurred by participating in the FEMA hazard mitigation planning process as a participant in a multi-jurisdictional plan; I, Ernest B. Wright, commit the High Valleys Water District to the County of Riverside Emergency Management Department Multi-Jurisdictional Hazard Mitigation Planning effort.

Executed this 8th day of June, 2016


Ernest B. Wright
Ernest B. Wright

**Riverside Operational Area
Multi-Jurisdictional Local Hazard Mitigation Plan (LHMP)**



July 2018



Idyllwild Fire Protection District

PO Box 656
Idyllwild, CA 92549
(951) 659-2153

Thursday, June 09, 2016

Riverside County Emergency Management Department
Kim Saruwatari, Director
4210 Riverwalk Pkwy, Ste. 300
Riverside, CA 92505

Re: Letter of Commitment as participating jurisdiction in Riverside County
Operational Area Multi-Jurisdictional Hazard Mitigation Planning

Dear Riverside County Emergency Management Department,

As the Federal Emergency Management Agency's (FEMA) Local Mitigation Plan requirements under 44 CFR §201.6 specifically identify criteria that allow for multi-jurisdictional mitigation plans and that many issues are better resolved by evaluating hazards more comprehensively by coordinating at the county, regional, or watershed level, the Idyllwild Fire Protection District (IFPD) is submitting this letter of commitment to confirm that the IFPD has agreed to participate in the County of Riverside Emergency Management Department's Multi-Jurisdictional Hazard Mitigation Planning.

Further, as a condition to participating in the mitigation planning; the IFPD agrees to meet the requirements for mitigation plans identified in 44 CFR §201.6 and to provide such cooperation as necessary and in a timely manner to the County of Riverside Emergency Management Department's to complete the plan in conformance with FEMA requirements.

The IFPD understands that it must engage in the following planning process, as described in FEMA's *Local Multi-Hazard Mitigation Planning Guidance* dated July 1, 2008, including, but not limited to:

- Identification of hazards unique to the jurisdiction and not addressed in the master planning document;
- The conduct of a vulnerability analysis and an identification of risks, where they differ from the general planning area;
- The formulation of mitigation goals responsive to public input and development of mitigation actions complementary to those goals. A range of actions must be identified specific for each jurisdiction.
- Demonstration that there has been proactive participation in the planning process by all community stakeholders (examples of participation include relevant involvement in any planning process, attending meetings,

Page 1 of 2

**Riverside Operational Area
Multi-Jurisdictional Local Hazard Mitigation Plan (LHMP)**



July 2018

- contributing research, data, or other information, commenting on drafts of the plan, etc.); and
- Documentation of an effective process to maintain and implement the plan; and,
- Formal adoption of the Multi-Jurisdictional Hazard Mitigation Plan by the jurisdiction's governing body (each jurisdiction must officially adopt the plan).

Therefore, with a full understanding of the obligations incurred by participating in the FEMA hazard mitigation planning process as a participant in a multi-jurisdictional plan; I, Patrick Reitz, Fire Chief, commit the Idyllwild Fire Protection District to the County of Riverside Emergency Management Department Multi-Jurisdictional Hazard Mitigation Planning effort.

Executed this 9th day of June, 2016.


A handwritten signature in black ink, appearing to read "Patrick Reitz".

Patrick Reitz
Fire Chief

Riverside Operational Area
Multi-Jurisdictional Local Hazard Mitigation Plan (LHMP)



July 2018



www.iid.com

June 8, 2016

PARTICIPATING JURISDICTION

Riverside County Emergency Management Department
Kim Saruwatari, Director
4210 Riverwalk Pkwy, Ste. 300
Riverside, CA 92505

Re: Letter of Commitment as participating jurisdiction in Riverside County Operational Area Multi-Jurisdictional Hazard Mitigation Planning

Dear Riverside County Emergency Management Department,

As the Federal Emergency Management Agency's (FEMA) Local Mitigation Plan requirements under 44 CFR §201.6 specifically identify criteria that allow for multi-jurisdictional mitigation plans and that many issues are better resolved by evaluating hazards more comprehensively by coordinating at the county, regional, or watershed level, the Imperial Irrigation District is submitting this letter of commitment to confirm that Imperial Irrigation District has agreed to participate in the County of Riverside Emergency Management Department's Multi-Jurisdictional Hazard Mitigation Planning.

Further, as a condition to participating in the mitigation planning; Imperial Irrigation District agrees to meet the requirements for mitigation plans identified in 44 CFR §201.6 and to provide such cooperation as necessary and in a timely manner to the County of Riverside Emergency Management Department's to complete the plan in conformance with FEMA requirements.

Imperial Irrigation District understands that it must engage in the following planning process, as described in FEMA's Local Multi-Hazard Mitigation Planning Guidance dated July 1, 2008, including, but not limited to:

- Identification of hazards unique to the jurisdiction and not addressed in the master planning document;
- The conduct of a vulnerability analysis and an identification of risks, where they differ from the general planning area;
- The formulation of mitigation goals responsive to public input and development of mitigation actions complementary to those goals. A range of actions must be identified specific for each jurisdiction.
- Demonstration that there has been proactive participation in the planning process by all community stakeholders (examples of participation include relevant involvement in any planning process, attending meetings, contributing research, data, or other information, commenting on drafts of the plan, etc.); and
- Documentation of an effective process to maintain and implement the plan; and,

IMPERIAL IRRIGATION DISTRICT • OPERATING HEADQUARTERS • P.O. BOX 937 • IMPERIAL, CA 92251

Riverside Operational Area
Multi-Jurisdictional Local Hazard Mitigation Plan (LHMP)



July 2018

- Formal adoption of the Multi-Jurisdictional Hazard Mitigation Plan by the jurisdiction's governing body (each jurisdiction must officially adopt the plan).

Therefore, with a full understanding of the obligations incurred by participating in the FEMA hazard mitigation planning process as a participant in a multi-jurisdictional plan: I Gary D. Hatfield, Jr., commit Imperial Irrigation District to the County of Riverside Emergency Management Department Multi-Jurisdictional Hazard Mitigation Planning effort.

Executed this 8th day of June



Riverside Operational Area
Multi-Jurisdictional Local Hazard Mitigation Plan (LHMP)



July 2018



Riverside Service Area
10800 Magnolia Ave.
Riverside, CA. 92505

August 3, 2016

Riverside County Emergency Management Department
Kim Saruwatari, Director
4210 Riverwalk Pkwy, Ste. 300
Riverside, CA 92505

Re: Letter of Commitment as participating jurisdiction in Riverside County Operational Area Multi-Jurisdictional Hazard Mitigation Planning

Dear Riverside County Emergency Management Department,

As the Federal Emergency Management Agency's (FEMA) Local Mitigation Plan requirements under 44 CFR §201.6 specifically identify criteria that allow for multi-jurisdictional mitigation plans and that many issues are better resolved by evaluating hazards more comprehensively by coordinating at the county, regional, or watershed level, Kaiser Permanente Riverside Service Area is submitting this letter of commitment to confirm that Kaiser Permanente Riverside Service Area has agreed to participate in the County of Riverside Emergency Management Department's Multi-Jurisdictional Hazard Mitigation Planning.

Further, as a condition to participating in the mitigation planning, Kaiser Permanente Riverside Service Area agrees to meet the requirements for mitigation plans identified in 44 CFR §201.6 and to provide such cooperation as necessary and in a timely manner to the County of Riverside Emergency Management Department's to complete the plan in conformance with FEMA requirements.


Kaiser Permanente Riverside Service Area understands that it must engage in the following planning process, as described in FEMA's Local Multi-Hazard Mitigation Planning Guidance dated July 1, 2008, including, but not limited to:

- Identification of hazards unique to the jurisdiction and not addressed in the master planning document;
- The conduct of a vulnerability analysis and an identification of risks, where they differ from the general planning area;
- The formulation of mitigation goals responsive to public input and development of mitigation actions complementary to those goals. A range of actions must be identified specific for each jurisdiction.
- Demonstration that there has been proactive participation in the planning process by all community stakeholders (examples of participation include relevant involvement in any planning process, attending meetings, contributing research, data, or other information, commenting on drafts of the plan, etc.); and
- Documentation of an effective process to maintain and implement the plan; and,
- Formal adoption of the Multi-Jurisdictional Hazard Mitigation Plan by the jurisdiction's governing body (each jurisdiction must officially adopt the plan).

Riverside Operational Area
Multi-Jurisdictional Local Hazard Mitigation Plan (LHMP)



July 2018


KAISER PERMANENTE
Riverside Service Area
10800 Magnolia Ave.
Riverside, CA. 92505

Therefore, with a full understanding of the obligations incurred by participating in the FEMA hazard mitigation planning process as a participant in a multi-jurisdictional plan: I, Corrie Sankey, commit Kaiser Permanente Riverside Service Area to the County of Riverside Emergency Management Department Multi-Jurisdictional Hazard Mitigation Planning effort.

Executed this 2 day of August 2018


Corrie Sankey
Director, Environmental Health and Safety
Emergency Management



July 2018



Lake Elsinore Unified School District

June 8, 2016

Governing Board

Stan Crippen
Trustee Area 1

Susan E. Scott
Trustee Area 2

Heidi Matthies Dodd
Trustee Area 3

Juan Saucedo
Trustee Area 4

Harold E. Stryker
Trustee Area 5

Administration

Dr. Doug Kimberly
Superintendent

Dr. George Landon
Deputy Superintendent
Administrative &
Fiscal Support Services

Dr. Gregory J. Bowers
Assistant Superintendent
Facilities & Operations
Support Services

Dr. Alain Guevara
Assistant Superintendent
Administrative & Educational
Support Services

Dr. Kip Meyer
Assistant Superintendent
Personnel Support Services

Sam Wensel
Executive Director
Personnel Support Services

(951) 253-7000

545 Chaney Street
Lake Elsinore, CA 92530

www.leusd.k12.ca.us

Riverside County Emergency Management Department
Kim Saruwatari, Director
4210 Riverwalk Pkwy, Ste. 300
Riverside, CA 92505

Re: Letter of Commitment as participating jurisdiction in Riverside County
Operational Area Multi-Jurisdictional Hazard Mitigation Planning

Dear Riverside County Emergency Management Department,

As the Federal Emergency Management Agency's (FEMA) Local Mitigation Plan requirements under 44 CFR §201.6 specifically identify criteria that allow for multi-jurisdictional mitigation plans and that many issues are better resolved by evaluating hazards more comprehensively by coordinating at the county, regional, or watershed level, the Lake Elsinore Unified School District (LEUSD) is submitting this letter of commitment to confirm that LEUSD has agreed to participate in the County of Riverside Emergency Management Department's Multi-Jurisdictional Hazard Mitigation Planning.

Further, as a condition to participating in the mitigation planning; LEUSD agrees to meet the requirements for mitigation plans identified in 44 CFR §201.6 and to provide such cooperation as necessary and in a timely manner to the County of Riverside Emergency Management Department's to complete the plan in conformance with FEMA requirements.

LEUSD understands that it must engage in the following planning process, as described in FEMA's *Local Multi-Hazard Mitigation Planning Guidance* dated July 1, 2008, including, but not limited to:

- Identification of hazards unique to the jurisdiction and not addressed in the master planning document;
- The conduct of a vulnerability analysis and an identification of risks, where they differ from the general planning area;
- The formulation of mitigation goals responsive to public input and development of mitigation actions complementary to those goals. A range of actions must be identified specific for each jurisdiction.
- Demonstration that there has been proactive participation in the planning process by all community stakeholders (examples of participation include relevant involvement in any planning process, attending meetings, contributing research, data, or other information, commenting on drafts of the plan, etc.); and

**Riverside Operational Area
Multi-Jurisdictional Local Hazard Mitigation Plan (LHMP)**



July 2018

- Documentation of an effective process to maintain and implement the plan; and,
- Formal adoption of the Multi-Jurisdictional Hazard Mitigation Plan by the jurisdiction's governing body (each jurisdiction must officially adopt the plan).

Therefore, with a full understanding of the obligations incurred by participating in the FEMA hazard mitigation planning process as a participant in a multi-jurisdictional plan; I Dr. Gregory J. Bowers, commit Lake Elsinore Unified School District to the County of Riverside Emergency Management Department Multi-Jurisdictional Hazard Mitigation Planning effort.

Executed this 8th day of June 2016

A handwritten signature in cursive script that reads "Gregory J. Bowers".

Dr. Gregory J. Bowers, Assistant Superintendent
Facilities & Operations Division

**Riverside Operational Area
Multi-Jurisdictional Local Hazard Mitigation Plan (LHMP)**



July 2018

DROPPED OUT

**DEPARTMENT OF THE AIR FORCE
AIR FORCE RESERVE COMMAND**



13 June

2016

Riverside County Emergency Management Department

Kim Saruwatari, Director

4210 Riverwalk Pkwy, Ste. 300

Riverside, CA 92505

Re: Letter of Commitment as participating jurisdiction in Riverside County Operational Area Multi-Jurisdictional Hazard Mitigation Planning

Dear Riverside County Emergency Management Department,

As the Federal Emergency Management Agency's (FEMA) Local Mitigation Plan requirements under 44 CFR §201.6 specifically identify criteria that allow for multi-jurisdictional mitigation plans and that many issues are better resolved by evaluating hazards more comprehensively by coordinating at the county, regional, or watershed level, March ARB is submitting this letter of commitment to confirm that March ARB has agreed to participate in the County of Riverside Emergency Management Department's Multi-Jurisdictional Hazard Mitigation Planning.

Further, as a condition to participating in the mitigation planning; March ARB agrees to meet the requirements for mitigation plans identified in 44 CFR §201.6 and to provide such cooperation as necessary and in a timely manner to the County of Riverside Emergency Management Department's to complete the plan in conformance with FEMA requirements.

March ARB understands that it must engage in the following planning process, as described in FEMA's *Local Multi-Hazard Mitigation Planning Guidance* dated July 1, 2008, including, but not limited to:

- Identification of hazards unique to the jurisdiction and not addressed in the master planning document;
- The conduct of a vulnerability analysis and an identification of risks, where they differ from the general planning area;

**Riverside Operational Area
Multi-Jurisdictional Local Hazard Mitigation Plan (LHMP)**



July 2018

- The formulation of mitigation goals responsive to public input and development of mitigation actions complementary to those goals. A range of actions must be identified specific for each jurisdiction.
- Demonstration that there has been proactive participation in the planning process by all community stakeholders (examples of participation include relevant involvement in any planning process, attending meetings, contributing research, data, or other information, commenting on drafts of the plan, etc.); and
- Documentation of an effective process to maintain and implement the plan; and,
- Formal adoption of the Multi-Jurisdictional Hazard Mitigation Plan by the jurisdiction's governing body (each jurisdiction must officially adopt the plan).

Therefore, with a full understanding of the obligations incurred by participating in the FEMA hazard mitigation planning process as a participant in a multi-jurisdictional plan; I Marvin J. Tucker, commit March ARB to the County of Riverside Emergency Management Department Multi-Jurisdictional Hazard Mitigation Planning effort.

MARVIN J. TUCKER, GS-11, DAF
Chief, Emergency Management

Riverside Operational Area
Multi-Jurisdictional Local Hazard Mitigation Plan (LHMP)



July 2018



Board of Education
Jenni M. Hoigis, President
Debra Fleming, Ed.D., Vice President
Cleveland Johnson, Clerk
Garcia E. Bangs, Ed.S.
Patrick W. Kelleher

Superintendent of Schools
Judy D. Wane, Ed.D.

Moreno Valley Unified School District

25634 Alessandro Boulevard
Moreno Valley, California 92553
951-571-7500
www.mvUSD.net

The mission of Moreno Valley Unified School District is to ensure all students graduate high school prepared to successfully enter into higher education and/or pursue a viable career path

Dear Riverside County Emergency Management Department,

As the Federal Emergency Management Agency's (FEMA) Local Mitigation Plan requirements under 44 CFR §201.6 specifically identify criteria that allow for multi-jurisdictional mitigation plans and that many issues are better resolved by evaluating hazards more comprehensively by coordinating at the county, regional, or watershed level, the Moreno Valley Unified School District is submitting this letter of commitment to confirm that Moreno Valley Unified School District has agreed to participate in the County of Riverside Emergency Management Department's Multi-Jurisdictional Hazard Mitigation Planning.

Further, as a condition to participating in the mitigation planning, Moreno Valley Unified School District agrees to meet the requirements for mitigation plans identified in 44 CFR §201.6 and to provide such cooperation as necessary and in a timely manner to the County of Riverside Emergency Management Department's to complete the plan in conformance with FEMA requirements.

Moreno Valley Unified School District understands that it must engage in the following planning process, as described in FEMA's *Local Multi-Hazard Mitigation Planning Guidance* dated July 1, 2008, including, but not limited to:

- Identification of hazards unique to the jurisdiction and not addressed in the master planning document;
- The conduct of a vulnerability analysis and an identification of risks, where they differ from the general planning area;
- The formulation of mitigation goals responsive to public input and development of mitigation actions complementary to those goals. A range of actions must be identified specific for each jurisdiction.
- Demonstration that there has been proactive participation in the planning process by all community stakeholders (examples of participation include relevant involvement in any planning process, attending meetings, contributing research, data, or other information, commenting on drafts of the plan, etc.); and
- Documentation of an effective process to maintain and implement the plan; and,
- Formal adoption of the Multi-Jurisdictional Hazard Mitigation Plan by the jurisdiction's governing body (each jurisdiction must officially adopt the plan).

Therefore, with a full understanding of the obligations incurred by participating in the FEMA hazard mitigation planning process as a participant in a multi-jurisdictional plan; I, Darryl Scott, commit Moreno Valley Unified School District to the County of Riverside Emergency Management Department Multi-Jurisdictional Hazard Mitigation Planning effort.

Executed this 14 day of June


Signature of Director of Safety and Security, Darryl Scott

Riverside Operational Area
Multi-Jurisdictional Local Hazard Mitigation Plan (LHMP)



July 2018



PERRIS UNION

HIGH SCHOOL DISTRICT

155 E. Fourth Street, Perris, CA 92570
951-943-6369

pnhsd.org

@pnhsd

PerrisUnionHSD

Superintendent: Jonathan L. Greenberg, Ed.D.

Grant Bennett
Assistant Superintendent
Business Services

Candace Reines
Assistant Superintendent
Business Services

Tonya Davis
Assistant Superintendent
Business Services

Joseph Williams
Executive Director
Technology

April 1, 2016

PARTICIPATING JURISDICTION

Riverside County Emergency Management Department
Kim Saruwatari, Director
4210 Riverwalk Pkwy, Ste. 300
Riverside, CA 92505

**Re: Letter of Commitment as participating jurisdiction in Riverside County Operational Area
Multi-Jurisdictional Hazard Mitigation Planning**

Dear Riverside County Emergency Management Department,

As the Federal Emergency Management Agency's (FEMA) Local Mitigation Plan requirements under 44 CFR §201.6 specifically identify criteria that allow for multi-jurisdictional mitigation plans and that many issues are better resolved by evaluating hazards more comprehensively by coordinating at the county, regional, or watershed level, Perris Union High School District is submitting this letter of commitment to confirm that Perris Union High School District has agreed to participate in the County of Riverside Emergency Management Department's Multi-Jurisdictional Hazard Mitigation Planning.

Further, as a condition to participating in the mitigation planning: Perris Union High School District agrees to meet the requirements for mitigation plans identified in 44 CFR §201.6 and to provide such cooperation as necessary and in a timely manner to the County of Riverside Emergency Management Department's to complete the plan in conformance with FEMA requirements.

Perris Union High School District understands that it must engage in the following planning process, as described in FEMA's *Local Multi-Hazard Mitigation Planning Guidance* dated July 1, 2008, including, but not limited to:

- Identification of hazards unique to the jurisdiction and not addressed in the master planning document;
- The conduct of a vulnerability analysis and an identification of risks, where they differ from the general planning area;
- The formulation of mitigation goals responsive to public input and development of mitigation actions complementary to those goals. A range of actions must be identified specific for each jurisdiction.

Board of Trustees: Edward Aguirrez - Dr. Jose Luis Arana - Joan D. Cooley - David C. Nellissen - Carolyn A. Twyman

**Riverside Operational Area
Multi-Jurisdictional Local Hazard Mitigation Plan (LHMP)**



July 2018

- Demonstration that there has been proactive participation in the planning process by all community stakeholders (examples of participation include relevant involvement in any planning process, attending meetings, contributing research, data, or other information, commenting on drafts of the plan, etc.); and
- Documentation of an effective process to maintain and implement the plan; and
- Formal adoption of the Multi-Jurisdictional Hazard Mitigation Plan by the jurisdiction's governing body (each jurisdiction must officially adopt the plan).

Therefore, with a full understanding of the obligations incurred by participating in the FEMA hazard mitigation planning process as a participant in a multi-jurisdictional plan; I Judy Miller, Director of Risk Management and Environmental Safety, commit Perris Union High School District to the County of Riverside Emergency Management Department Multi-Jurisdictional Hazard Mitigation Planning effort.

Executed this 31st day of May

A handwritten signature in black ink, appearing to be "Judy Miller", written over a horizontal line.

Board of Trustees: Edward Agundez - Dr. Jose Luis Arauz - Joao D. Cooley - David C. Neilson - Carolyn A. Twyman

Riverside Operational Area
Multi-Jurisdictional Local Hazard Mitigation Plan (LHMP)



July 2018



**Rancho
Water**

Board of Directors

William E. Plummer
President

Ben R. Drake
Senior Vice President

Stephen J. Corona

Lisa D. Herman

John E. Hoagland

Danny J. Martin

Bill J. Wilson

Officers

Jeffrey D. Armstrong
General Manager

Eva Plajzer, P.E.
Assistant General Manager
Engineering and Operations

Richard R. Aragon, CPFO
Director of Finance Treasurer

Jason A. Martin
Director of Administration

Rich Ottoloni, R.E.H.S., MSL
Interim Director of Operations
& Maintenance

Andrew L. Webster, P.E.
Chief Engineer

Kelli E. Garcia
District Secretary

James B. Gilpin
Best Best & Krieger LLP
General Counsel

June 30, 2016

RIVERSIDE COUNTY EMERGENCY MANAGEMENT DEPARTMENT
Ms. Kim Saruwatari, Director
4210 Riverwalk Pkwy, Ste. 300
Riverside, CA 92505

**SUBJECT: LETTER OF COMMITMENT AS PARTICIPATING
JURISDICTION IN RIVERSIDE COUNTY OPERATIONAL
AREA MULTI-JURISDICTIONAL HAZARD MITIGATION
PLANNING**

Dear Ms. Saruwatari:

As the Federal Emergency Management Agency's (FEMA) Local Mitigation Plan requirements under 44 CFR §201.6 specifically identify criteria that allow for multi-jurisdictional mitigation plans and that many issues are better resolved by evaluating hazards more comprehensively by coordinating at the county, regional, or watershed level, the Rancho California Water District (RCWD/District) is submitting this letter of commitment to confirm that RCWD has agreed to participate in the County of Riverside Emergency Management Department's Multi-Jurisdictional Hazard Mitigation Planning.

Further, as a condition to participating in the mitigation planning; RCWD agrees to meet the requirements for mitigation plans identified in 44 CFR §201.6 and to provide such cooperation as necessary and in a timely manner to the County of Riverside Emergency Management Department's to complete the plan in conformance with FEMA requirements.

The District understands that it must engage in the following planning process, as described in FEMA's Local Multi-Hazard Mitigation Planning Guidance dated July 1, 2008, including, but not limited to:

- Identification of hazards unique to the jurisdiction and not addressed in the master planning document;
- The conduct of a vulnerability analysis and an identification of risks, where they differ from the general planning area;
- The formulation of mitigation goals responsive to public input and development of mitigation actions complementary to those goals. A range of actions must be identified specific for each jurisdiction.
- Demonstration that there has been proactive participation in the planning process by all community stakeholders (examples of participation include relevant involvement in any planning process, attending meetings, contributing research, data, or other information, commenting on drafts of the plan, etc.); and

Rancho California Water District

42135 Winchester Road • Post Office Box 9017 • Temecula, California 92589-9017 • (951) 296-6900 • FAX (951) 296-6860 • www.ranchowater.com

**Riverside Operational Area
Multi-Jurisdictional Local Hazard Mitigation Plan (LHMP)**



July 2018

Riverside County Emergency Management Department
June 30, 2016
Page 2

- Documentation of an effective process to maintain and implement the plan; and,
- Formal adoption of the Multi-Jurisdictional Hazard Mitigation Plan by the jurisdiction's governing body (each jurisdiction must officially adopt the plan).

Therefore, with a full understanding of the obligations incurred by participating in the FEMA hazard mitigation planning process as a participant in a multi-jurisdictional plan; I Dave Morrison Safety Officer, commit Rancho California Water District to the County of Riverside Emergency Management Department Multi-Jurisdictional Hazard Mitigation Planning effort.

Executed this 30th day of June

Should you have any questions regarding this matter, please contact me at the District office at (951) 296-6900.

Sincerely,

RANCHO CALIFORNIA WATER DISTRICT

A handwritten signature in cursive script, appearing to read "Dave Morrison".

Dave Morrison
Safety Officer

0901DT





July 2018

RCCD RIVERSIDE COMMUNITY
COLLEGE DISTRICT
OFFICE OF THE CHANCELLOR
MORENO VALLEY COLLEGE | NORCO COLLEGE | RIVERSIDE CITY COLLEGE

June 1, 2016

PARTICIPATING JURISDICTION

Riverside County Emergency Management Department
Kim Saruwatari, Director
4210 Riverwalk Pkwy, Ste. 300
Riverside, CA 92505

Re: Letter of Commitment as participating jurisdiction in Riverside County Operational Area
Multi-Jurisdictional Hazard Mitigation Planning

Dear Riverside County Emergency Management Department,

As the Federal Emergency Management Agency's (FEMA) Local Mitigation Plan requirements under 44 CFR §201.6 specifically identify criteria that allow for multi-jurisdictional mitigation plans and that many issues are better resolved by evaluating hazards more comprehensively by coordinating at the county, regional, or watershed level, the Riverside Community College District is submitting this letter of commitment to confirm that Riverside Community College District has agreed to participate in the County of Riverside Emergency Management Department's Multi-Jurisdictional Hazard Mitigation Planning.

Further, as a condition to participating in the mitigation planning; The Riverside Community College District agrees to meet the requirements for mitigation plans identified in 44 CFR §201.6 and to provide such cooperation as necessary and in a timely manner to the County of Riverside Emergency Management Department's to complete the plan in conformance with FEMA requirements.

The Riverside Community College District understands that it must engage in the following planning process, as described in FEMA's *Local Multi-Hazard Mitigation Planning Guidance* dated July 1, 2008, including, but not limited to:

- Identification of hazards unique to the jurisdiction and not addressed in the master planning document;
- The conduct of a vulnerability analysis and an identification of risks, where they differ from the general planning area;
- The formulation of mitigation goals responsive to public input and development of mitigation actions complementary to those goals. A range of actions must be identified specific for each jurisdiction.

3801 Market Street
Riverside, CA 92501
(951) 222-8800
Fax (951) 682-5339
www.rccd.edu

Riverside Operational Area
Multi-Jurisdictional Local Hazard Mitigation Plan (LHMP)




July 2018

Riverside County Emergency Management Department
June 1, 2016
Page 2

- Demonstration that there has been proactive participation in the planning process by all community stakeholders (examples of participation include relevant involvement in any planning process, attending meetings, contributing research, data, or other information, commenting on drafts of the plan, etc.); and
- Documentation of an effective process to maintain and implement the plan; and,
- Formal adoption of the Multi-Jurisdictional Hazard Mitigation Plan by the jurisdiction's governing body (each jurisdiction must officially adopt the plan).

Therefore, with a full understanding of the obligations incurred by participating in the FEMA hazard mitigation planning process as a participant in a multi-jurisdictional plan; I Michael L. Burke, Ph.D., commit Riverside Community College District to the County of Riverside Emergency Management Department Multi-Jurisdictional Hazard Mitigation Planning effort.

Executed this 1st day of June


Michael L. Burke, Ph.D.

Riverside Operational Area
Multi-Jurisdictional Local Hazard Mitigation Plan (LHMP)



July 2018



RIVERSIDE COUNTY
OFFICE OF EDUCATION
KENNETH M. YOUNG
Riverside County Superintendent of Schools

May 26, 2016

1939 Thirteenth Street
P.O. Box 868
Riverside, California
92502-0868
(951) 826-6530

Riverside County Emergency Management Department
Kim Saruwatari, Director
4210 Riverwalk Pkwy., Ste. 300
Riverside, CA 92505

47-110 Calhoun Street
Indio, California
92201-4779
(760) 863-3000

Re: **Letter of Commitment as participating jurisdiction in Riverside County Operational Area Multi-Jurisdictional Hazard Mitigation Planning**

Dear Riverside County Emergency Management Department:

24980 Las Brisas Road
Murrieta, California
92562-4008
(951) 600-5651

As the Federal Emergency Management Agency's (FEMA) Local Mitigation Plan requirements under 44 CFR §201.6 specifically identify criteria that allow for multi-jurisdictional mitigation plans and that many issues are better resolved by evaluating hazards more comprehensively by coordinating at the county, regional, or watershed level. The Riverside County Office of Education is submitting this letter of commitment to confirm that Riverside County Office of Education has agreed to participate in the County of Riverside Emergency Management Department's Multi-Jurisdictional Hazard Mitigation Planning.

Riverside County
Board of Education

Jeanie B. Corral
Bruce N. Dennis
Jay N. Hoffman, Ed.D.
Susan J. Rainey, Ed.D.
Elizabeth F. Romero
Wendel W. Tucker, Ph.D.
Ralph R. Villani, Ed.D.

Further, as a condition to participating in the mitigation planning; Riverside County Office of Education agrees to meet the requirements for mitigation plans identified in 44 CFR §201.6 and to provide such cooperation as necessary and in a timely manner to the County of Riverside Emergency Management Department's to complete the plan in conformance with FEMA requirements.

Riverside County Office of Education understands that it must engage in the following planning process, as described in FEMA's *Local Multi-Hazard Mitigation Planning Guidance* dated July 1, 2008, including, but not limited to:

- Identification of hazards unique to the jurisdiction and not addressed in the master planning document;
- The conduct of a vulnerability analysis and an identification of risks, where they differ from the general planning area;

**Riverside Operational Area
Multi-Jurisdictional Local Hazard Mitigation Plan (LHMP)**



July 2018

Riverside County Emergency Management Department
May 26, 2016
Page 2

- The formulation of mitigation goals responsive to public input and development of mitigation actions complementary to those goals. A range of actions must be identified specific for each jurisdiction.
- Demonstration that there has been proactive participation in the planning process by all community stakeholders (examples of participation include relevant involvement in any planning process, attending meetings, contributing research, data, or other information, commenting on drafts of the plan, etc.); and,
- Documentation of an effective process to maintain and implement the plan; and,
- Formal adoption of the Multi-Jurisdictional Hazard Mitigation Plan by the jurisdiction's governing body (each jurisdiction must officially adopt the plan).

Therefore, with a full understanding of the obligations incurred by participating in the FEMA hazard mitigation planning process as a participant in a multi-jurisdictional plan; I, Teresa Hyden, Chief Business Official, commit Riverside County Office of Education to the County of Riverside Emergency Management Department Multi-Jurisdictional Hazard Mitigation Planning effort.

Executed this 1st day of June, 2016

A handwritten signature in black ink, appearing to read "Teresa Hyden", written over a horizontal line.

Teresa Hyden
Chief Business Official
Division of Administration and Business Services
(951) 826-6790 / FAX [951] 826-6974

MD:amn

c: Michael D'Amico, Coordinator, Safety and Emergency Preparedness

Riverside Operational Area
Multi-Jurisdictional Local Hazard Mitigation Plan (LHMP)



July 2018

BOARD OF EDUCATION

Mr. Tom Hung
President
Mr. Brent Lee
Vice President
Patricia Lock-Dawson
Clerk
Mrs. Kathy Allavie
Dr. I. Angelov Farooq

Riverside Unified School District

ADMINISTRATION BUILDING
3380 14TH STREET - P. O. BOX 2600
RIVERSIDE, CALIFORNIA 92516

OFFICE OF THE ASSISTANT SUPERINTENDENT
OPERATIONS DIVISION
951-788-7135 Extension 80413
FAX: 951-778-5668

David C. Hansen
District Superintendent



Riverside County Emergency Management Department
Kim Saruwatari
Director
4210 Riverwalk Pkwy, Ste. 300
Riverside, CA 92505

Re: Letter of Commitment as participating jurisdiction in Riverside
County Operational Area Multi-Jurisdictional Hazard
Mitigation Planning

Dear Ms. Saruwatari,

As the Federal Emergency Management Agency's (FEMA) Local Mitigation Plan requirements under 44 CFR §201.6 specifically identify criteria that allow for multi-jurisdictional mitigation plans and that many issues are better resolved by evaluating hazards more comprehensively by coordinating at the county, regional, or watershed level, the Riverside Unified School District is submitting this letter of commitment to confirm that the Riverside Unified School District has agreed to participate in the County of Riverside Emergency Management Department's Multi-Jurisdictional Hazard Mitigation Planning.

Further, as a condition to participating in the mitigation planning, the Riverside Unified School District agrees to meet the requirements for mitigation plans identified in 44 CFR §201.6 and to provide such cooperation as necessary and in a timely manner to the County of Riverside Emergency Management Department's to complete the plan in conformance with FEMA requirements.

The Riverside Unified School District understands that it must engage in the following planning process, as described in FEMA's *Local Multi-Hazard Mitigation Planning Guidance* dated July 1, 2008, including, but not limited to:

- Identification of hazards unique to the jurisdiction and not addressed in the master planning document;
- The conduct of a vulnerability analysis and an identification of risks, where they differ from the general planning area;
- The formulation of mitigation goals responsive to public input and development of mitigation actions complementary to those goals. A range of actions must be identified specific for each jurisdiction;

**Riverside Operational Area
Multi-Jurisdictional Local Hazard Mitigation Plan (LHMP)**



July 2018

Letter of Commitment as participating jurisdiction in Riverside County Operational Area Multi-Jurisdictional Hazard Mitigation Planning

June 8, 2016

Page 2

- Demonstration that there has been proactive participation in the planning process by all community stakeholders (examples of participation include relevant involvement in any planning process, attending meetings, contributing research, data, or other information, commenting on drafts of the plan, etc.); and,
- Documentation of an effective process to maintain and implement the plan; and,
- Formal adoption of the Multi-Jurisdictional Hazard Mitigation Plan by the jurisdiction's governing body (each jurisdiction must officially adopt the plan).

Therefore, with a full understanding of the obligations incurred by participating in the FEMA hazard mitigation planning process as a participant in a multi-jurisdictional plan; I Kirk R. Lewis, commit the Riverside Unified School District to the County of Riverside Emergency Management Department Multi-Jurisdictional Hazard Mitigation Planning effort.

Executed this 8th day of June, 2016.

A handwritten signature in black ink, appearing to read "Kirk R. Lewis", written over a horizontal line.

Kirk R. Lewis
Assistant Superintendent, Operations

**Riverside Operational Area
Multi-Jurisdictional Local Hazard Mitigation Plan (LHMP)**



July 2018

August 10, 2016

Riverside County Emergency Management Department

Kim Saruwatari, Director

4210 Riverwalk Pkwy, Ste. 300

Riverside, CA 92505

Re: Letter of Commitment as participating jurisdiction in Riverside County Operational Area Multi-jurisdictional Hazard Mitigation Planning

Dear Riverside County Emergency Management Department:

As the Federal Emergency Management Agency's (FEMA) Local Mitigation Plan requirements under 44 CFR §201.6 specifically identify criteria that allow for multi-jurisdictional mitigation plans and that many issues are better resolved by evaluating hazards more comprehensively by coordinating at the county, regional, or watershed level, the San Jacinto Unified School District (SJUSD) is submitting this letter of commitment to confirm that SJUSD has agreed to participate in the County of Riverside Emergency Management Department's Multi-Jurisdictional Hazard Mitigation Planning.

Further, as a condition to participating in the mitigation planning; SJUSD agrees to meet the requirements for mitigation plans identified in 44 CFR §201.6 and to provide such cooperation as necessary and in a timely manner to the County of Riverside Emergency Management Department to complete the plan in conformance with FEMA requirements.

SJUSD understands that it must engage in the following planning process, as described in FEMA's Local Multi-Hazard Mitigation Planning Guidance dated July 1, 2008, including, but not limited to:

- Identification of hazards unique to the jurisdiction and not addressed in the master planning document
- The conduct of a vulnerability analysis and an identification of risks, where they differ from the general planning area

**Riverside Operational Area
Multi-Jurisdictional Local Hazard Mitigation Plan (LHMP)**



July 2018

- The formulation of mitigation goals responsive to public input and development of mitigation actions complementary to those goals. A range of actions must be identified specific for each jurisdiction
- Demonstration that there has been proactive participation in the planning process by all community stakeholders (examples of participation include relevant involvement in any planning process, attending meetings, contributing research, data, or other information, commenting on drafts of the plan, etc.)
- Documentation of an effective process to maintain and implement the plan
- Formal adoption of the Multi-Jurisdictional Hazard Mitigation Plan by the jurisdiction's governing body (each jurisdiction must officially adopt the plan).

Therefore, with a full understanding of the obligations incurred by participating in the FEMA hazard mitigation planning process as a participant in a multi-jurisdictional plan and by adoption of resolution from the Board of Trustees (attached), I commit San Jacinto Unified School District to the County of Riverside Emergency Management Department Multi-Jurisdictional Hazard Mitigation Planning effort.

Sincerely,

Diane Perez
Superintendent



July 2018



Santa Ana Watershed Project Authority

OVER 45 YEARS OF INNOVATION, VISION, AND WATERSHED LEADERSHIP

One Water One Watershed

AWRA INTEGRATED WATER RESOURCES MANAGEMENT AWARD

HARVARD KENNEDY SCHOOL'S TOP 25 INNOVATIONS IN AMERICAN GOVERNMENT



June 14, 2016

Thomas P. Evans
Commissioner
Chair

Kim Saruwatari, Director
Riverside County Emergency Management Department
4210 Riverwalk Pkwy, Ste. 300
Riverside, CA 92505

Celeste Cantu
General
Manager

Re: Letter of Commitment as Participating Jurisdiction in Riverside County Operational Area Multi-Jurisdictional Hazard Mitigation Planning

Dear Ms. Saruwatari:

Orange
County
Water
District

As the Federal Emergency Management Agency's (FEMA) Local Mitigation Plan requirements under 44 CFR §201.6 specifically identify criteria that allow for multi-jurisdictional mitigation plans and that many issues are better resolved by evaluating hazards more comprehensively by coordinating at the county, regional, or watershed level, the Santa Ana Watershed Project Authority (SAWPA) is submitting this letter of commitment to confirm that SAWPA has agreed to participate in the County of Riverside Emergency Management Department's Multi-Jurisdictional Hazard Mitigation Planning.

Western
Municipal
Water District

Further, as a condition to participating in the mitigation planning, SAWPA agrees to meet the requirements for mitigation plans identified in 44 CFR §201.6 and to provide such cooperation as necessary in a timely manner to the County of Riverside Emergency Management Department's to complete the plan in conformance with FEMA requirements.

Eastern
Municipal
Water
District

SAWPA understands that it must engage in the following planning process, as described in FEMA's Local Multi-Hazard Mitigation Planning Guidance dated July 1, 2008, including, but not limited to:

San
Bernardino
Valley
Municipal
Water
District

- Identification of hazards unique to the jurisdiction and not addressed in the master planning document;
- The conduct of a vulnerability analysis and an identification of risks, where they differ from the general planning area;
- The formulation of mitigation goals responsive to public input and development of mitigation actions complementary to those goals. A range of actions must be identified specific for each jurisdiction;
- Demonstration that there has been proactive participation in the planning process by all community stakeholders (examples of participation include relevant involvement in any planning process, attending meetings, contributing research, data, or other information, commenting on drafts of the plan, etc.);
- Documentation of an effective process to maintain and implement the plan; and
- Formal adoption of the Multi-Jurisdictional Hazard Mitigation Plan by the jurisdiction's governing body (each jurisdiction must officially adopt the plan).

Inland
Empire
Utilities
Agency



**Riverside Operational Area
Multi-Jurisdictional Local Hazard Mitigation Plan (LHMP)**




July 2018

*Kim Suriwatari, Director
Riverside County Emergency Management Department
Page 2
June 14, 2016*

Therefore, with a full understanding of the obligations incurred by participating in the FEMA hazard mitigation planning process as a participant in a multi-jurisdictional plan; I, Celeste Cantú, General Manager, commit SAWPA to the County of Riverside Emergency Management Department Multi-Jurisdictional Hazard Mitigation Planning effort.

You may contact Richard Haller at 951.354.4240 or rhaller@saarpa.org with any questions.

Sincerely,

for 
Celeste Cantú
General Manager

**Riverside Operational Area
Multi-Jurisdictional Local Hazard Mitigation Plan (LHMP)**



July 2018

John V. Rossi
General Manager

Robert Stockton
Division 1

Thomas P. Evans
Division 2

Brenda Dehnstedt
Division 3

Donald D. Galeano
Division 4

S.R. Al Lopez
Division 5



May 31, 2016

Riverside County Emergency Management Department
Kim Saruwatari, Director
4210 Riverwalk Pkwy. Ste. 300
Riverside, CA 92505

Re: Letter of Commitment as participating jurisdiction in Riverside County Operational Area Multi-Jurisdictional Hazard Mitigation Planning

Dear Riverside County Emergency Management Department,

As the Federal Emergency Management Agency's (FEMA) Local Mitigation Plan requirements under 44 CFR §201.6 specifically identify criteria that allow for multi-jurisdictional mitigation plans and that many issues are better resolved by evaluating hazards more comprehensively by coordinating at the county, regional, or watershed level, Western Municipal Water District is submitting this letter of commitment to confirm that Western Municipal Water District has agreed to participate in the County of Riverside Emergency Management Department's Multi-Jurisdictional Hazard Mitigation Planning.

Further, as a condition to participating in the mitigation planning; Western Municipal Water District agrees to meet the requirements for mitigation plans identified in 44 CFR §201.6 and to provide such cooperation as necessary and in a timely manner to the County of Riverside Emergency Management Department's to complete the plan in conformance with FEMA requirements.

Western Municipal Water District understands that it must engage in the following planning process, as described in FEMA's Local Multi-Hazard Mitigation Planning Guidance dated July 1, 2008, including, but not limited to:

- Identification of hazards unique to the jurisdiction and not addressed in the master planning document;
- The conduct of a vulnerability analysis and an identification of risks, where they differ from the general planning area;
- The formulation of mitigation goals responsive to public input and development of mitigation actions complementary to those goals. A range of actions must be identified specific for each jurisdiction.
- Demonstration that there has been proactive participation in the planning process by all community stakeholders (examples of participation include relevant involvement in any

**Riverside Operational Area
Multi-Jurisdictional Local Hazard Mitigation Plan (LHMP)**




July 2018

- planning process, attending meetings, contributing research, data, or other information, commenting on drafts of the plan, etc.); and
- Documentation of an effective process to maintain and implement the plan; and,
 - Formal adoption of the Multi-Jurisdictional Hazard Mitigation Plan by the jurisdiction's governing body (each jurisdiction must officially adopt the plan).

Therefore, with a full understanding of the obligations incurred by participating in the FEMA hazard mitigation planning process as a participant in a multi-jurisdictional plan; I John V. Rossi, commit Western Municipal Water District to the County of Riverside Emergency Management Department Multi-Jurisdictional Hazard Mitigation Planning effort.

Executed this 4th day of June 2016,




John V. Rossi, General Manager

JVR:tm



July 2018



This page intentionally left blank.



July 2018

APPENDIX C – Mitigation Action Table

2012 Plan Strategies Updated Status

Mitigation Actions Table			
Type of Hazard	Mitigation Actions	Departments/ Jurisdictions	Status Update
ALL	Incorporate Updated Local Hazard Mitigation Plan into Riverside County General Plan	Transportation, Land Management Agency and Riverside Office of Emergency Services	Recently updated and approved on December 2015 by Board of Supervisors. Adopted 2015, which includes a new reference to implement the Local Hazard Mitigation Plan within the Safety Element.
DROUGHT	Construct reservoirs and water tanks to increase water storage	Water Conservation, Agriculture and County Fire	On-going, no update has been made
EARTHQUAKE	CREWS Earthquake Mitigation Project	County-wide	Ongoing process of recruiting non-participating cities in the Coachella Valley area into the early earthquake warning program.
FIRE	Purchase Masticator to remove vegetation and brush in heavily populated areas prone to fires.	Riverside County Fire	No change. Project still on hold due to lack of funding during budget cuts. Potential future purchase
FIRE	Shake Shingle Roof Replacement Project	Idyllwild	In 2013 Mountain Communities Fire Safe Council was awarded a FEMA grant to replace hazardous shake/wood shingle roofs in the San Jacinto WUI (Wildland Urban Interface) One hundred homes were reroofed with Class A roofing material. The grant was completed in October 2016.

**Riverside Operational Area
Multi-Jurisdictional Local Hazard Mitigation Plan (LHMP)**



July 2018

FIRE	Single Tree Removal – removed dying and dead trees.	Idyllwild	Ongoing - Nearing Closeout: dead and dying trees are continuously monitored and removed as needed.
FIRE	Hazard Abatement- Fuel treatment program to remove 1120 acres of natural fuel	Mountain Communities Fire Safe Council Program - Idyllwild	Reducing fuels on private property in the San Jacinto WUI is an on-going activity of Mountain Fire Safe Council. To date, more than 1,600 acres have been treated with the financial help of grant funds awarded to MCFSC
FLOOD	Norco Storm Drain This project is an underground storm drain which will address flooding along Pedley Avenue/Sixth Street.	Riverside County Flood Control	Project completed on 04/05/2011.
FLOOD	Santa Ana River, Norco Bluffs [Corps Project] – Stabilization Project is a Corps of Engineers project that consists of a soil cement to protection structure constructed to the 100-year flood level at the base of the bluff.	Riverside County Flood, Transportation Land Management Agency and Riverside County Fire	The bluff stabilization work was completed in 2004. The District is continuing to work with the Corps on wrapping up the project, including completion of a Project Operation and Maintenance Manual. Once the Corps approves the O&M Manual, the project can be transferred to the District for ownership, operation and maintenance.
FLOOD	Temescal Creek-Foster Road Storm Drain (2-8-00493-01) - This project is an underground storm drain in Foster Road extending from Interstate 15 to Temescal Creek.	Riverside-Corona Resource Conservation District Riverside County Flood Control	Project completed on 09/01/2015
FLOOD	Dillon Road – State Hwy 62 Road Project to clear debris. Road has 25 dips that cause flooding during storms.	Transportation, Land, Management Agency Riverside County Fire	Ongoing; The current action plan is to barricade the low dip sections when they are flooded and remove the storm debris when the water recedes.
FLOOD	Underground storm drain which will extend	Flood Control and City of Norco	Finished approximately in Spring 2011

**Riverside Operational Area
Multi-Jurisdictional Local Hazard Mitigation Plan (LHMP)**



July 2018

	approximately 1,300 feet south in Pedley Avenue from Norco MDP Line NA in Sixth Street. This project will address localized flooding along Pedley Avenue.		
FLOOD	Restore 100 yr level flood protection to the three million residents within the floodplain downstream, the Corps proposes to increase both the storage capacity of Prado Dam, and its outlet discharge capacity. The embankment will be raised 30 feet, while the spillway sill will be raised 20 feet and the gated discharge capacity will be tripled.	Flood Control	Part 1 of this project involving Riverside County Flood Control and TLMA was completed Part 2 of this project involving only Riverside County Flood Control is still pending approval
FLOOD	Ultimate channel improvements for the existing interim channel from 6th Street to the terminus near Rose Court.	City of Norco	Project has not started. No estimation on start date. The District is currently working on 60% design plans and anticipates 90% design plans will be completed by next year (2017). FEMA processing will be necessary to revise the currently mapped floodplain once the construction is completed.
FLOOD	Ultimate improvements to the existing channel between Parkridge Avenue and River Road. The channel is planned as a concrete lined open channel	City of Norco and Riverside County Transportation Land Management Agency	Project began Circa 7/2013 and was finished Circa 2/2014. Lead Agency was RCFC & WCD
FLOOD	Underground storm drain extending from the existing Stage 1 near Pedley Avenue, east in 7th Street to California Avenue then south in California approximately 800 feet to a sump.	Transportation, Land, & Management Agency and Flood Control	Project completed on 04/05/2011

**Riverside Operational Area
Multi-Jurisdictional Local Hazard Mitigation Plan (LHMP)**



July 2018

FLOOD	Collection of "mitigation" charges from builders in Mockingbird Canyon with the intention of providing relief to flood prone properties in the lower canyon	Mockingbird Canyon	In process of collecting funds. Charging investors \$500 per lot. Talks about whether to keep this project or abandon it. Considered a "mini" ADP (Area Drainage Project)
FLOOD	Storm Drain Last portion will be constructed as part of the same contract as the Ontario Avenue Storm Drain project	City of Corona	Project completed on 04/24/2012, Project revised on 04/25/2012.
FLOOD	A 1,050-foot drain to de-water a sump in Frank Avenue in the south Mira Loma area	Riverside County Flood Control and City of Eastvale	Project completed on 01/31/2012
FLOOD	The original project consisted of a 54 acre-foot debris basin at the southerly end of Smith Road and a concrete rectangular channel extending northerly to Cajalco Road. Mitigation required for the basin project includes removal of non-native vegetation, debris and remnants of abandoned structures as well as re-grading and establishment of native vegetation.	Riverside County Flood Control	Project completed on 01/10/2006
FLOOD	Underground storm drain in the City of Corona extending from East Grand Boulevard north in Joy Street to Temescal Creek Channel. Design began on this project in 2003 at which time it was discovered during a field check of the preliminary drawings that a recently installed Edison conduit in Joy Street overlapped the only viable alignment for the storm drain. The street is so heavily laden with utilities here is no longer room to install a drain.	City of Corona	Designed Phase Schedule for advertisement in March 2017

**Riverside Operational Area
Multi-Jurisdictional Local Hazard Mitigation Plan (LHMP)**



July 2018

FLOOD	Underground storm drain in Ontario Avenue extending upstream from the District's existing El Cerrito Channel at El Cerrito Road about 3,000 feet to State Street just west of Interstate 15.	Riverside County Flood Control and Transportation Land & Management Agency	Project revised on 04/25/2012
FLOOD	Underground storm drain in Foster Road extending from Interstate 15 to Temescal Creek	Temescal Creek-Foster Road Storm Drain	Construction began in January 2015 and was completed in September 2015.
FLOOD	Multi-year plan to construct the ultimate levee system (approximately 1,200 feet river bottom width) between the existing Corps of Engineers' levee 9,500 feet upstream of State Street, and a point about 8,200 feet downstream of Sanderson Avenue, a distance of about 5 miles. Floodwalls on piles are required to be constructed over the Metropolitan Water District facilities just east of State Street.	San Jacinto and Transportation and Land Management	Funding was received in November 2015 - the levee was included in a suite of projects that received Proposition 84 grant funding from the California Department of Water Resources. The Prop 84 contribution is anticipated to be about \$3.5 million.
FLOOD	Project to build MDP extending from South W. Esplanade to east Midway Street to South San Jacinto Street to collect flows from the larger Park Hill basin watershed	City of San Jacinto	Construction for the project began on April 25, 2014 and was completed on July 2, 2015.
FLOOD	Construction of an underground storm drain that extends from a proposed detention basin at the intersection of Potter Road and De Anza Drive then southwest in De Anza to Young Street. The City of San Jacinto is administering the project.	City of San Jacinto and Transportation and Land Management	Project still pending

**Riverside Operational Area
Multi-Jurisdictional Local Hazard Mitigation Plan (LHMP)**



July 2018

FLOOD	Underground storm drain from an outlet north of Holland Road southerly in Hawthorne Avenue to a collection system south of Craig Avenue	City of Menifee and Transportation and Land Management	Project Completed 3/01/2011
FLOOD	Project is an underground storm drain that extends from near Yale Street east on Stetson Avenue approximately 1 mile to Dartmouth Street	City of Hemet	Project completed on 09/04/2007
FLOOD	Project is an underground storm drain on Whittier Boulevard extending from the existing storm drain at Palm Avenue east to San Jacinto Street	Riverside County Flood Control and City of Hemet	Project completed on 08/23/2016
FLOOD	Underground storm drain extending from an existing storm drain in Meridian Street near Berkeley venue south in Meridian Street to Whittier Avenue.	Riverside County Flood Control and City of Hemet	Stage 1 completed on 06/21/2016. Stage 2 still pending approval.
FLOOD	Project is for major flood control project to extend from the San Jacinto River near Goetz Road east approximately 6 miles to Juniper Flats Road and incorporates both lined and unlined open channel, underground storm drains and two major detention basins.	City of Menifee and Transportation, Land and Management Agency	Project built in 4 stages. Some stages have been completed, but others still not finished.
FLOOD	Open channel along Nuevo Road from Dunlap Drive to Perris Valley Channel	City of Perris, Riverside County Transportation and Flood Control	Under new contract: Starting Jan. 2017 and will range about 2.5 yrs. for this entire project to be completed; first part will take about 180 days to complete, but time frame will be extended.

**Riverside Operational Area
Multi-Jurisdictional Local Hazard Mitigation Plan (LHMP)**



July 2018

<p>FLOOD</p>	<p>East Ironwood Avenue to Petit Street. Part of the work the City of Moreno Valley is doing in association with improvements to the Moreno Beach Drive & 60 freeway interchange.</p>	<p>City of Moreno Valley and Transportation and Land Management</p>	<p>Storm Drain Line K-1 – City completed design in 2014. Currently seeing construction funding of approximately \$2.5m.</p>
<p>FLOOD</p>	<p>Project is an open channel extending from Nason Basin northeasterly approximately 2,500 feet to Ironwood Avenue</p>	<p>City of Moreno Valley and Transportation and Land Management Agency</p>	<p>Storm Drain Line K from Ironwood to the Nason Basin – RCFC&WCD secured an easement in 2014 to receive flows from Line K-1 noted above. Action completed in 2014.</p>
<p>FLOOD EARTHQUAKE</p>	<p>Norco Streambank Stabilization. Project consists of a soil cement toe protection structure constructed to the 100-year flood level at the base of the bluff, and a stable earthen buttress fill constructed to the top of the bluff from I-15 Bridge to Center Avenue</p>	<p>Riverside County Flood Control and Transportation Land & Management Agency</p>	<p>Project Completed</p>
<p>FLOOD EARTHQUAKE</p>	<p>Stabilization of Interstate 15 near Alhambra Street, as a part of the Prado Dam enlargement feature of the Santa Ana River Mainstream Project at no cost to the District. The project involves the construction of a toe-protection-only structure from Hamner Avenue downstream to approximately 5th Street</p>	<p>Transportation Land Management Agency</p>	<p>Project still pending</p>
<p>LANDSLIDE EARTHQUAKE FLOOD</p>	<p>Proposed improvements include installation of slope protection along the Green River Mobile Home Park, as well as the exposed slopes adjacent to the Green River Homeowners Association and Highway 91 just downstream of Highway 71.</p>	<p>Transportation and Land Management Agency</p>	<p>Phase 2A-The District has completed its acquisition of the necessary easements and fee interests from Riverside County and private lands. Acquisition of the necessary easements and fee interests from Caltrans is ongoing. Construction of Phase 2A was completed in Fiscal Year</p>

Riverside Operational Area
Multi-Jurisdictional Local Hazard Mitigation Plan (LHMP)



July 2018

			2015/2016. Phase 2B- Construction of this segment was completed in Fiscal Year 2014/2015.
--	--	--	------------------------------------------------------------------------------------------------------------



July 2018

2017 New Mitigation Strategies

2017 Mitigation Actions Table

Type of Hazard	Mitigation Actions	Departments/ Jurisdictions	Status Update/Timeframe	Potential Funding Source
All Hazards	CERT Training and retention	Riverside County Emergency Management Department	July 2018 – Ongoing On-going for the life of the current plan (yrs. 2018-2023). There will be one training in each of the county districts per year to ensure community members throughout the county get the opportunity to refresh and reinforce their CERT skills. This action will be reassessed during the monitoring and update phase of the County’s 2017 LHMP.	State Homeland Security Program (SHSP)
All Hazards	Continue to utilize the Safety Element of the Riverside County General Plan and the Riverside County FD Master Plan as base documents to implement goals, objectives, and mitigation actions	All Riverside County Departments	On-going for the life of the current plan (yrs. 2018-2023). The Safety Element in the General Plan is continuously updated as new information and changes arise. This action will be reassessed during the monitoring and update phase of the County’s 2017 LHMP.	County General Fund
Earthquake	Working with CalOES & FEMA to revise the Southern California Catastrophic Earthquake Response Plan	All Cities in Riverside County	On-going for the life of the current plan (yrs. 2018-2023). Riverside County will continue to collaborate with Cal OES/ FEMA to improve and update this plan as needed. This action will be reassessed during the monitoring and update phase of the County’s 2017 LHMP.	County General Fund

**Riverside Operational Area
Multi-Jurisdictional Local Hazard Mitigation Plan (LHMP)**



July 2018

<p>Earthquake</p>	<p>Reviewed Office of Statewide Health Planning and Development (OSHPD), Structural Performance Categories and Nonstructural Performance Categories (SPC/NPC) Ratings of Acute Care Hospital Buildings and reported the findings at EM Healthcare Coalition</p>	<p>Riverside County Emergency Management Department & Riverside County Hospitals</p>	<p>On-going for the life of the current plan (yrs. 2018-2023). These reports will continuously be reviewed to make sure they are up to date and consistent with any changes. This action will be reassessed during the monitoring and update phase of the County's 2017 LHMP.</p>	<p>Hospital Preparedness Program (HPP) Grant</p>
<p>Earthquake</p>	<p>Worked with local City Emergency Manager (EM) to address '08 Golden Guardian Riverside County Shake Out Scenario/Assumptions</p>	<p>Riverside County Emergency Management Department</p>	<p>On-going for the life of the current plan (yrs. 2018-2023). County will continuously work with City EM to update and inform of changes or thoughts to improve the annual Shake Out Scenario and help the community increase their preparedness skills. This action will be reassessed during the monitoring and update phase of the County's 2017 LHMP.</p>	<p>County General Fund</p>
<p>Earthquake</p>	<p>Mitigate potential seismic hazards through adoption and strict enforcement of current building codes</p>	<p>Riverside County Transportation, Land, Management Agency</p>	<p>On-going for the life of the current plan (yrs. 2018-2023). The codes will be revised and updated to be consistent with emergency measures that can help prevent earthquake impacts in county buildings. This action will be reassessed during the monitoring and update phase of the County's 2017 LHMP.</p>	<p>County General Fund</p>
<p>Pandemic Flu</p>	<p>Provide training on immunization techniques</p>	<p>Riverside University Health System- Public Health</p>	<p>On-going for the life of the current plan (yrs. 2018-2023). Continue training to teach any new techniques, strategies, and to ensure all staff are proficient. This action will be reassessed during the monitoring and update phase of the County's 2017 LHMP.</p>	<p>Public Health Emergency Preparedness Grant (PHEP)</p>

**Riverside Operational Area
Multi-Jurisdictional Local Hazard Mitigation Plan (LHMP)**



July 2018

Pandemic Flu	Participated and conducted a Non-Medical Intervention Tabletop Exercise	Riverside County Emergency Management Department & Riverside University Health System-Public Health	Completed on 09/28/2015	Pan Flu Grant PHEP Grant
Pandemic Flu	Participated and conducted a Flu vaccination exercise	Riverside County Emergency Management Department & Riverside University Health System-Public Health	Completed on 11/10/2016	Pan Flu Grant PHEP Grant
Pandemic Flu	Generate a draft Crisis Care Plan	Riverside County Emergency Management Department & Riverside University Health System-Public Health	Completed 08/30/2016	Pan Flu Grant PHEP Grant HPP Grant
Pandemic Flu	Training Medical Reserve Corp (MRC) in hospital surge exercises	Riverside County Emergency Management Department	Started in 2011 and is on-going for the life of the current plan (yrs. 2018-2023). Continue training to keep updating and informing volunteers to increase their skills. This action will be reassessed during the monitoring and update phase of the County's 2017 LHMP.	HPP Grant State Homeland Security Program (SHSP)
Pandemic Flu	Training Medical Reserve Corp. (MRC) volunteers in Alternate Care Site	Riverside County Emergency Management Department	Completed in 2014	HPP Grant State Homeland Security Program (SHSP) Pan Flu Grant
Wildland Fire	Create wildfire protection zones that reduce the risks to citizens and firefighters from fire dangers	Riverside County Fire Department & CAL Fire	On-going for the life of the current plan (yrs. 2018-2023). Continuously update and develop protection zones that can help decrease wildfire risks in the community. This action will be reassessed during the monitoring and update phase of the County's 2017 LHMP.	State Mission and/or Grant funding
Wildland Fire	Strengthen defensible space inspections in fire prone areas	Riverside County Fire Department & CAL Fire	On-going for the life of the current plan (yrs. 2018-2023). Continue inspections in locations that are susceptible to fires. This action will be reassessed during	State Mission and/or Grant funding

**Riverside Operational Area
Multi-Jurisdictional Local Hazard Mitigation Plan (LHMP)**



July 2018

			the monitoring and update phase of the County's 2017 LHMP.	
Wildland Fire	Continue maintenance of existing fire roads throughout the county to provide fire department access	Riverside County Fire Department & CAL Fire	On-going for the life of the current plan (yrs. 2018-2023). Continue keeping the roads well paved and easy to have fire trucks be able to drive on. This action will be reassessed during the monitoring and update phase of the County's 2017 LHMP.	State Mission and/or Grant funding
Wildland Fire	Fuel reduction projects throughout the county to reduce fire potential	Riverside County Fire Department & CAL Fire	On-going for the life of the current plan (yrs. 2018-2023). Continuously improve and develop projects to lower the impact of fires in the county. This action will be reassessed during the monitoring and update phase of the County's 2017 LHMP.	State Mission and/or Grant funding
Wildland Fire	Develop and enforce construction and design standards that ensure the development incorporates fire prevention features	Riverside County Fire Department & CAL Fire	On-going for the life of the current plan (yrs. 2018-2023). Continuously enforce and update measures to prevent fire hazards. This action will be reassessed during the monitoring and update phase of the County's 2017 LHMP.	State Mission and/or Grant funding
Wildland Fire	Conduct and implement long range fire safe planning through code adoption/policies consistent with the Safety Element of the General Plan	Riverside County Fire Department & CAL Fire & Riverside County Transportation, Land, Management Agency (Planning Division)	On-going for the life of the current plan (yrs. 2018-2023). Continuously implement code policies to integrate them into the Safety Element as they are developed/updated and approved. This action will be reassessed during the monitoring and update phase of the County's 2017 LHMP.	State Mission and/or Grant funding
Wildland Fire	Ben Clark Training Center to provide wildland fire protection related classes to fire personnel	Riverside County Fire Department & CAL Fire	On-going for the life of the current plan (yrs. 2018-2023). Continuously make sure that this center is available to provide wildland fire protection classes to fire staff to improve their skills on fire mitigation and preparedness. This action will be reassessed during the monitoring	State Mission and/or Grant funding

**Riverside Operational Area
Multi-Jurisdictional Local Hazard Mitigation Plan (LHMP)**



July 2018

			and update phase of the County's 2017 LHMP.	
Wildland Fire	Continue wildland fire suppression/preparedness to maintain a state of readiness throughout the year	Riverside County Fire Department & CAL Fire	On-going for the life of the current plan (yrs. 2018-2023). Continuously provide skills training to the community to be prepared for disasters. This action will be reassessed during the monitoring and update phase of the County's 2017 LHMP.	State Mission and/or Grant funding
Wildland Fire	Rapid intervention, identification and mitigation of Goldspot Oak Bore Beetle (GSOB) trees at various infestation levels on State Responsibility Area (SRA) lands throughout the county. Herbicide or tree removal if necessary	CAL Fire Unit Forester	On-going for the life of the current plan (yrs. 2018-2023). Continuously monitor infestation levels of GSOB trees to continue removing infested trees if necessary. This action will be reassessed during the monitoring and update phase of the County's 2017 LHMP.	State Mission and/or Grant funding
Wildland Fire	Rapid intervention, identification and mitigation of Pine Bark Beetle infestation, epidemic during times of drought. Removal of trees that are symptomatic or the use of pesticide when applicable	CAL Fire Unit Forester	On-Going for the life of the current plan (yrs. 2018-2023). Continuously monitor infestation levels of Pine Bark Beetle to continue removing infested trees or to continue using pesticides if necessary. This action will be reassessed during the monitoring and update phase of the County's 2017 LHMP.	State Mission and/or Grant funding
Wildland Fire	Continue Truck Trail and road maintenance to provide access for fire suppression vehicles and personnel.	CAL Fire Unit Forester	On-Going for the life of the current plan (yrs. 2018-2023). Continuously preserve and improve Truck Trail and roads, if needed, for rapid available access to fire suppression vehicles. This action will be reassessed during the monitoring and update phase of the County's 2017 LHMP.	State Mission and/or Grant funding

**Riverside Operational Area
Multi-Jurisdictional Local Hazard Mitigation Plan (LHMP)**



July 2018

Wildland Fire	Continue Fire Road maintenance of culverts and road prisms in open space areas on SRA land to allow for adequate drainage.	CAL Fire Unit Forester	On-Going for the life of the current plan (yrs. 2018-2023). Continuously preserve and improve culverts and road prisms, if needed, for sufficient drainage. This action will be reassessed during the monitoring and update phase of the County's 2017 LHMP.	State Mission and/or Grant funding
Electrical Failure	Coordinated with Southern California Edison to be included in their power outage notifications	Riverside County Emergency Management Department	On-going for the life of the current plan (yrs. 2018-2023). EMD joined SoCal Edison's recipient list as of Dec. 2016 to continuously be informed of any emergency notifications to help prevent electrical failure impacts. This action will be reassessed during the monitoring and update phase of the County's 2017 LHMP.	County General Fund
Emergent Disease/ Contamination	Drafted a Region VI Highly Contagious Disease Transportation Plan	Riverside County Emergency Management Department	Completed on 12/08/2016	HPP Grant Ebola Grant
Emergent Disease/ Contamination	Facilitated a Region VI Highly Contagious Disease Transportation Tabletop Exercise	Riverside County Emergency Management Department	Completed on 09/29/2016 The situation manual for this was completed on 11/14/2016	HPP Grant Ebola Grant
Emergent Disease/ Contamination	Drafted a Riverside County Viral Hemorrhagic Fever Preparedness and Response Plan (VHF Plan)	Riverside County Emergency Management Department & Riverside University Health System-Public Health	Completed on 11/2016	HPP Grant Ebola Grant
Cyber Attack	Enterprise Intrusion Prevention System (IPS) Protects the county network from Internet-based threats and attacks (~140,000 attacks/day on average)	Riverside County Technology Information	On-going for the life of the current plan (yrs. 2018-2023). Continue to update and maintain the IPS network to protect the county from any form of cyber-attacks or threats. This action will be reassessed during the monitoring and update phase of the County's 2017 LHMP.	County General Fund

**Riverside Operational Area
Multi-Jurisdictional Local Hazard Mitigation Plan (LHMP)**



July 2018

<p>Cyber Attack</p>	<p>Enterprise Breach Detection System Inspects all internal/lateral county network traffic for indicators of compromise (IOCs) enabling the ISO to rapidly detect, respond to, contain, and prevent cyber-attacks, malware outbreaks, network reconnaissance, data exfiltration, and C2 (command & control) and botnet activities</p>	<p>Riverside County Technology Information</p>	<p>On-going for the life of the current plan (yrs. 2018-2023). Continuously inspect the county network to detect forms of threats or attacks. This action will be reassessed during the monitoring and update phase of the County's 2017 LHMP.</p>	<p>County General Fund</p>
<p>Cyber Attack</p>	<p>Albert Sensor Monitors and reports to the Center for Internet Security (CIS) Multi-State Information Sharing and Analysis Center (MS-ISAC) all Domain Name System (DNS) and NetFlow traffic for correlation with the Department of Homeland Security's threat intelligence database for real-time alerting of malicious network connections to blacklisted IP address on the Internet</p>	<p>Riverside County Technology Information</p>	<p>On-going for the life of the current plan (yrs. 2018-2023). Continuously maintain the Albert Sensor in order keep having the association with the Department of Homeland Security's database on alerting network threats for the county. This action will be reassessed during the monitoring and update phase of the County's 2017 LHMP.</p>	<p>County General Fund</p>

**Riverside Operational Area
Multi-Jurisdictional Local Hazard Mitigation Plan (LHMP)**



July 2018

<p>Cyber Attack</p>	<p>Countywide Security Awareness Training SANS Securing The Human information security and privacy training modules deployed on county learning management system (LMS) Educates our workforce on how to be extra vigilant and things to look out for to avoid falling victim to a targeted attack</p>	<p>Riverside County Technology Information</p>	<p>On-going for the life of the current plan (yrs. 2018-2023). Continuously provide training to the county's workforce on signs of cyber-attacks and prevent them from being a victim of these attacks. This action will be reassessed during the monitoring and update phase of the County's 2017 LHMP.</p>	<p>County General Fund</p>
<p>Cyber Attack</p>	<p>Enterprise Security Information Event Management (SIEM) Serves as the county's centralized security event log management repository and correlation engine</p>	<p>Riverside County Technology Information</p>	<p>On-going for the life of the current plan (yrs. 2018-2023). Continue to maintain the SIEM to monitor and prevent security threats. This action will be reassessed during the monitoring and update phase of the County's 2017 LHMP.</p>	<p>County General Fund</p>
<p>Cyber Attack</p>	<p>Enterprise Internet Proxy (Web Filter) Prevents county employees and malware from accessing compromised/malicious websites and C2 (command & control) servers, in addition to non-county authorized websites based on category/content filtration policies/rules</p>	<p>Riverside County Technology Information</p>	<p>May 2017 – December 2018 Product (Blue Coat Proxy Advance Secure Gateway (ASG)) has been procured and is in the process of being deployed.</p>	<p>County General Fund</p>

**Riverside Operational Area
Multi-Jurisdictional Local Hazard Mitigation Plan (LHMP)**



July 2018

<p>Cyber Attack</p>	<p>Governance, Risk, & Compliance (GRC) Software Suite Platform on which our security operations (active network monitoring, breach detection, incident response, business impact analysis, threat containment/eradication, alerting/reporting, process workflow automation, security audits, risk assessments/register, regulatory compliance checks) will be carried out</p>	<p>Riverside County Technology Information</p>	<p>Implementation estimated to begin in June 2017 – July 2018. Product (RSA Archer GRC) has been procured and is in the process of being deployed.</p>	<p>County General Fund</p>
<p>Cyber Attack</p>	<p>Security Operations Center (SOC) Planning phase completed, construction estimated to begin in September 2017</p>	<p>Riverside County Information Technology</p>	<p>September 2017 – September 2018. The County’s Cyber Security Operations Center (SOC) is under construction.</p>	<p>County General Fund</p>
<p>Cyber Attack</p>	<p>Information Security Forum (ISF) Convene on a quarterly basis with department information security officers/liaisons to discuss key security topics, risk trends, and other related matters, including: Formation of a Critical Security Incident Response Team (CSIRT)</p>	<p>Riverside County Information Technology</p>	<p>October 2018 – ongoing This forum will be on-going for the life of the current plan (yrs. 2018-2023). Will continue to conduct constant security incident/breach simulations and tabletop exercises that can help prevent cyber-attacks in the future. This action will be reassessed during the monitoring and update phase of the County’s 2017 LHMP. The ISO is in the process of identifying members to serve on the Critical Security Incident</p>	<p>County General Fund</p>

**Riverside Operational Area
Multi-Jurisdictional Local Hazard Mitigation Plan (LHMP)**



July 2018

	Conducting security incident/breach simulations and tabletop exercises		Response Team (CSIRT). Estimated timeline for formation and initial kickoff meeting is October 2018.	
Terrorist Event	SWAT team trained to respond to terrorism events	Riverside County Sheriff	On-going for the life of the current plan (yrs. 2018-2023). Continuously provide training to reflect personnel attrition and train on new tactics. This action will be reassessed during the monitoring and update phase of the County's 2017 LHMP.	County General Fund
Terrorist Event	Hazard Device Team trained to respond to terrorism events	Riverside County Sheriff	On-going for the life of the current plan (yrs. 2018-2023). Continuously provide training to reflect personnel attrition and train on new tactics and trends. This action will be reassessed during the monitoring and update phase of the County's 2017 LHMP.	County General Fund
Terrorist Event	Sheriff Emergency Response Team trained to respond to terrorism events	Riverside County Sheriff	On-going for the life of the current plan (yrs. 2018-2023). Continuously provide training to reflect personnel attrition and train on new trends. This action will be reassessed during the monitoring and update phase of the County's 2017 LHMP.	County General Fund
Terrorist Event	Sheriff personnel are assigned to the Joint Terrorism Task Force	Riverside County Sheriff	On-going for the life of the current plan (yrs. 2018-2023). Continuously integrate new sheriff personnel to improve this group's structure and capabilities. This action will be reassessed during the monitoring and update phase of the County's 2017 LHMP.	County General Fund
Terrorist Event	Ben Clark Training Center provides terrorism related classes for Law	Riverside County Sheriff	On-going for the life of the current plan (yrs. 2018-2023). Classes are funded each year through the State Homeland Security Program (SHSP) to	County General Fund

**Riverside Operational Area
Multi-Jurisdictional Local Hazard Mitigation Plan (LHMP)**



July 2018

	Enforcement and First Responders.		continuously educate and train personnel on new skills and improve their abilities. This action will be reassessed during the monitoring and update phase of the County's 2017 LHMP.	
Terrorist Event	Tactical response training	Riverside County Sheriff & Riverside County Fire Department	On-going for the life of the current plan (yrs. 2018-2023). Continuously train and improve on tactical response. This action will be reassessed during the monitoring and update phase of the County's 2017 LHMP.	County General Fund
Communications Failure	County of Riverside Network (CORNET) Redundant Internet connections Backbone links are configured with a mesh topology to provide full redundancy	Riverside County Technology Information	On-going for the life of the current plan (yrs. 2018-2023). Continuously configure links to prevent the termination of internet connections. This action will be reassessed during the monitoring and update phase of the County's 2017 LHMP.	County General Fund
Communications Failure	Enterprise Voice Network (VoIP) Centralized SIP trunking for ingress/egress PSTN access via 8 geographically separated locations Carrier failover protection for inbound voice traffic Enterprise call processing for VoIP Endpoints are logically and physically separated into 3 datacenters ensuring a High-	Riverside County Technology Information	On-going for the life of the current plan (yrs. 2018-2023). Continuously provide accessibility to phone carrier connection and call processing. This action will be reassessed during the monitoring and update phase of the County's 2017 LHMP.	County General Fund

**Riverside Operational Area
Multi-Jurisdictional Local Hazard Mitigation Plan (LHMP)**



July 2018

	<p>Availability solution</p> <p>Remote site routers configured for SRST; in times of WAN outages, local IP Phones will re-register to local equipment, providing inter-site calling and access to the PSAP via carrier provided analog circuits</p>			
<p>Communications Failure</p>	<p>Enterprise Best Practices</p> <p>Internal escalation contact list for all essential personal readily available</p> <p>24x7 On-Call staffing availability for both Voice and Data Networks</p> <p>Vendor support available at 24x7x4 for all critical Network and Voice equipment</p> <p>Regular professional staff training on emerging technologies</p> <p>Frequent equipment configuration backups to SAN</p> <p>Critical Enterprise level equipment is located at facilities with full battery and generator backup power</p>	<p>Riverside County Technology Information</p>	<p>On-going for the life of the current plan (yrs. 2018-2023). Continue to update contact list when staff support is needed in case of emergencies. Continue to train staff on technologies that arise and equip facilities with power backup supplies. This action will be reassessed during the monitoring and update phase of the County's 2017 LHMP.</p>	<p>County General Fund</p>

Riverside Operational Area
Multi-Jurisdictional Local Hazard Mitigation Plan (LHMP)



July 2018

<p>Communications Failure</p>	<p>Enterprise Emergency Notification System InformaCast Advanced on-premise notification solution for immediate reach to the County's 20,000+ VoIP endpoints</p> <p>InformaCast Mobile cloud-based notification solution to extend the County's reach off-network to mobile devices such as cellular phones and tablets</p>	<p>Riverside County Technology Information</p>	<p>On-Premise solution has been rolled out to all County VoIP endpoints.</p> <p>Mobile Solution has been rolled out to EMD.</p> <p>Mobile solution is ready to be rolled out to other departments as requested.</p> <p>On-going for the life of the current plan (yrs. 2018-2023). Continue to have a notification system to be able to have the ability to connect with off-network devices in case of a communications failure, including Wi-Fi. This action will be reassessed during the monitoring and update phase of the County's 2017 LHMP.</p>	<p>County General Fund</p> <p>Department Funds; departments who wish to take advantage of this service will be billed back to the departments based on how many users</p>
<p>Communications Failure</p>	<p>Network Connectivity Use of Cellular based redundant WAN links for critical county locations.</p> <p>Introduction of MPLS technologies to provide alternate network paths for County locations</p>	<p>Riverside County Technology Information</p>	<p>Several locations have purchased a Cellular based redundant WAN link .</p> <p>Solution can be purchased by other departments. Installation can take up to 6 weeks to install, based on equipment availability.</p> <p>On-going for the life of the current plan (yrs. 2018-2023). Continue to provide alternate network paths for County locations in the case of a communication failure. This action will be reassessed during the monitoring and update phase of the County's 2017 LHMP.</p>	<p>County General Fund</p> <p>Department Funds; billable by the cellular carrier to requesting departments</p>

**Riverside Operational Area
Multi-Jurisdictional Local Hazard Mitigation Plan (LHMP)**



July 2018

<p>Flood</p>	<p>University Wash Channel, Stage 3 Project No. 221-1-8-00120-03-12 This project will increase public safety and improve local economics by retrofitting an older, built-out commercial/industrial area with drainage infrastructure to alleviate repeated flood damage to existing businesses. The project will also address street and intersection flooding</p>	<p>Riverside County Flood Control and Water Conservation District</p>	<p>Notice To Proceed 2/21/17 Completed 11/14/17</p>	<p>Riverside County Flood Control funds Cost: \$3,044,500</p>
<p>Flood</p>	<p>Monroe MDP – Monroe Channel Project No. 1-8-00071 Stage 4 At request of the City of Riverside, replacement of City’s existing open channel with underground reinforced concrete box with 10-year storm capacity. Project limits are from California Avenue upstream to Magnolia Avenue</p>	<p>Riverside County Flood Control and Water Conservation District</p>	<p>Expected to be advertise in 4th Quarter 2016 Notice to Proceed 8/30/17 Completed 5/01/18</p>	<p>Riverside County Flood Control funds Cost:\$2,489,067</p>
<p>Flood</p>	<p>Jurupa – Pyrite MDP Line A-2 Project No. 1-8-00234 Stage 1 Master planned lateral stormdrain to Jurupa Channel. Project is east-west drain crossing</p>	<p>Riverside County Flood Control and Water Conservation District</p>	<p>30% Plans & R/W Acquisition as of 1/10/17 Projected Start: 9/2018 Projected End: during the life of the plan (2018-2023)</p>	<p>Riverside County Flood Control funds Cost: \$338,332</p>

**Riverside Operational Area
Multi-Jurisdictional Local Hazard Mitigation Plan (LHMP)**



July 2018

	Agate Street about 1,000 feet south of Jurupa Road. Outlet point at Jurupa Channel is unimproved and likely to remain so			
Flood	<p>University MDP Line 3 Project No. 1-8-09020 Stage 1</p> <p>The MDP proposes Line 3 as approximately 2,900 feet of 30" RCP east in Blaine Street then northeast to Blaine Street Retention Basin. The Blaine Street Retention Basin is located 600 feet north of Blaine Street between Valencia Hill Drive and Mt. Vernon Avenue. Budgeted for scoping study and evaluation of FEMA map floodplain limits only</p>	Riverside County Flood Control and Water Conservation District	<p>Pending approval</p> <p>Projected Start: 12/2020</p> <p>Projected End: during the life of the plan (2018-2023)</p>	<p>Riverside County Flood Control funds</p> <p>Cost: \$2,926,028</p>
Flood	<p>Santa Ana River Stabilization Project No. 1-8-00010 Stg. 90</p> <p>The USACE is expected to initiate restoration of the federally constructed reach of the Santa Ana River Levee system downstream of San Bernardino County line to Tequesquite. Exact form of</p>	Riverside County Flood Control and Water Conservation District	<p>Pending approval</p> <p>5 year CIP (Capital Improvement Plan)</p> <p>Projected start and end: during the life of the plan (2018-2023)</p>	<p>Riverside County Flood Control funds</p> <p>Cost: \$10,685,000</p>

**Riverside Operational Area
Multi-Jurisdictional Local Hazard Mitigation Plan (LHMP)**



July 2018

	project not set. Work will likely include repair of groins and toe protection			
Flood	<p>Box Springs Dam – Outlet Modification Project No. 1-8-00041</p> <p>Reconstruct outlet structure to prevent blockage from sediment accumulation</p>	Riverside County Flood Control and Water Conservation District	<p>Pending until Woodcrest Dam is complete</p> <p>5 year CIP (Capital Improvement Plan)</p> <p>Projected start and end: during the life of the plan (2018-2023)</p>	<p>Riverside County Flood Control funds</p> <p>Cost: \$981,842</p>
Flood	<p>Sycamore Dam – Outlet Structure Modifications Project No. 1-8-00042</p> <p>This project will upgrade the level of safety and serviceability. Initial project components include the repair/reinforcement of the existing outlet channel; construction of a new debris rack structure; erosion controls on the embankment of the dam; construction of a safer access road into the facility; design for a safer routing of flood waters from the emergency spillway to Central Avenue; and the installation of a control section to measure outflow from the outlet pipe</p>	Riverside County Flood Control and Water Conservation District	<p>Pending until Woodcrest Dam is complete</p> <p>5 year CIP (Capital Improvement Plan)</p> <p>Projected start and end: during the life of the plan (2018-2023)</p>	<p>Riverside County Flood Control funds</p> <p>Cost: \$1,854,991</p>

**Riverside Operational Area
Multi-Jurisdictional Local Hazard Mitigation Plan (LHMP)**



July 2018

	of the dam. Completion of this project is planned to follow the Woodcrest Dam Outlet Modification project.			
Flood	Alessandro Dam Outlet Modification Project No. 1-8-00043 Reconstruct outlet structure to prevent blockage from sediment accumulation	Riverside County Flood Control and Water Conservation District	Pending until Woodcrest Dam is complete 5 year CIP (Capital Improvement Plan) Projected start and end: during the life of the plan (2018-2023)	Riverside County Flood Control funds Cost: \$907,682
Flood	Prenda Dam Outlet Modification Project No. 1-8-00044 Reconstruct outlet structure to prevent blockage from sediment accumulation	Riverside County Flood Control and Water Conservation District	Pending until Woodcrest Dam is complete 5 year CIP (Capital Improvement Plan) Projected start and end: during the life of the plan (2018-2023)	Riverside County Flood Control funds Cost: \$1,238,312
Flood	Woodcrest Dam Outlet Modification Project No. 1-8-00045 This project will upgrade the level of safety and serviceability. The approved Project Charter identifies the primary scope of work for the project as follows: design and construction of a new inlet structure to reduce potential for clogging of the outlet works;	Riverside County Flood Control and Water Conservation District	Development of design plans and specifications on hold until latest Geotechnical investigation is complete Projected Start: March 2019 Projected End: during the life of the plan (2018-2023)	Riverside County Flood Control funds Cost: \$2,216,529

**Riverside Operational Area
Multi-Jurisdictional Local Hazard Mitigation Plan (LHMP)**



July 2018

	<p>rehabilitation of the existing outlet gate assembly and control stem; implementation of an automated gate control system; rehabilitation of the outlet pipe; restoration of the outlet channel; and installation of surficial erosion controls on the surface of the dam embankment. Once completed, this project will serve as an example for performing similar upgrades to the remaining Riverside Reservoirs</p>			
<p>Flood</p>	<p>North Norco Channel Stage 10 Project No. 222-2-8-00140-10-12 The project is located just upstream of River Road within the city of Norco in Riverside County, California. This project consists of approximately 550 lineal feet of triple cell reinforced concrete box and 125 lineal feet of open concrete channel transition, will replace the existing interim dirt channel. The project remedies ongoing flooding</p>	<p>Riverside County Flood Control and Water Conservation District</p>	<p>Completed 9/9/14</p>	<p>Riverside County Flood Control funds</p>

**Riverside Operational Area
Multi-Jurisdictional Local Hazard Mitigation Plan (LHMP)**



July 2018

	problems in the area thus resulting in positive impacts to residents and businesses			
Flood	<p>Corona MDP Line 5 Stage 1 Project No. 2-8-00280</p> <p>This project includes the construction of an underground storm drain beginning in Sherman Avenue south of Railroad Street and extending down Railroad Street westerly to Smith Street. The City is willing to undertake the design and construction of this project using District funding.</p>	Riverside County Flood Control and Water Conservation District	<p>Pending approval</p> <p>5 year CIP (Capital Improvement Plan)</p> <p>Projected start and end: during the life of the plan (2018-2023)</p>	<p>Riverside County Flood Control funds</p> <p>Cost: \$1,397,201</p>
Flood	<p>Corona MDP Line 52 Stage 1 Project No. 2-8-00350</p> <p>An underground storm drain extending north from Third Street along E. Grand Boulevard then under the 91 Freeway to Temescal Creek Channel</p>	City Of Corona	<p>Notice to Proceed 7/29/17</p> <p>Expected Completion: Summer 2018</p>	<p>Riverside County Flood Control funds</p> <p>City of Corona Funds</p> <p>Cost: \$4,522,000</p>
Flood	<p>Coldwater Canyon Structural Improvements Project 2-8-00505</p> <p>Proposed conceptual improvements include 1) reducing</p>	Riverside County Flood Control and Water Conservation District	<p>Pending approval</p> <p>5 year CIP (Capital Improvement Plan)</p> <p>Projected start and end: during the life of the plan (2018-2023)</p>	<p>Riverside County Flood Control funds</p> <p>Cost: \$6,005,806</p>

**Riverside Operational Area
Multi-Jurisdictional Local Hazard Mitigation Plan (LHMP)**



July 2018

	<p>flood risk and nuisance to traveling public on Temescal Canyon Road at the intersection of Glen Ivy Road; and 2) an armored berm along the east bank of Coldwater Wash downstream of the intersection of Temescal Canyon Road and Glen Ivy Road. The armored berm would prevent the migration of the active Coldwater Wash Channel, thereby protecting the west side of the Mountain Cove Development. Conceptual improvements are pending friendly acquisition of the underlying parcels needed for the project</p>			
<p>Flood</p>	<p>Coldwater Canyon Floodplain Acquisition Project No. 2-8-00505 Funded portion of project includes a hydrologic and geomorphologic assessment of Coldwater Canyon Wash from Glen Ivy Road to Temescal Wash. Study will evaluate the stability of Coldwater Canyon</p>	<p>Riverside County Flood Control and Water Conservation District</p>	<p>Pending approval 5 year CIP (Capital Improvement Plan) Projected start and end: during the life of the plan (2018-2023)</p>	<p>Riverside County Flood Control funds Cost: included in the \$6,005,806 amount for Coldwater Canyon Structural Improvement project listed above</p>

Riverside Operational Area
Multi-Jurisdictional Local Hazard Mitigation Plan (LHMP)



July 2018

	Wash and recommend potential minimalist interventions, if necessary, to protect Squaw Mountain Bridge and prevent erosion of Painted Hills development canyon slopes along Coldwater Canyon Wash. Balance of funds would support potential interventions recommended by the report including floodplain buyout			
Flood	<p>Southeast Compton Wash At Corona Sanitary landfill Project No. 2-8-09054</p> <p>Riverside County Waste Management District has requested assistance solving ongoing flooding and erosion problems along the southeast side of the landfill</p>	Riverside County Waste Management District**	<p>Pending approval</p> <p>5 year CIP (Capital Improvement Plan)</p> <p>Projected start and end: during the life of the plan (2018-2023)</p>	<p>Riverside County Flood Control funds</p> <p>Cost: \$500,000</p>

**Riverside Operational Area
Multi-Jurisdictional Local Hazard Mitigation Plan (LHMP)**



July 2018

<p>Flood</p>	<p>Lake Mathews Estates Water Quality Pond Project No. 2-8-09058 Proposed in the "Drainage Water Quality Management Plan for the Lake Mathews Watershed", this roughly 10-acre project is to be located on the south side of Cajalco Road about 3/4-mile west of Wood Road. The project will capture first flush runoff from Cajalco Creek and carry it to an off-channel pond to be treated and/or infiltrated</p>	<p>Riverside County Flood Control and Water Conservation District</p>	<p>Pending approval 5 year CIP (Capital Improvement Plan) Projected start and end: during the life of the plan (2018-2023)</p>	<p>Riverside County Flood Control funds Cost: \$2,794,983</p>
<p>Flood</p>	<p>Temescal Wash Floodplain Project No. 2-8-00052 Acquisition of floodplain area for flood protection, water conservation and habitat mitigation banking</p>	<p>Riverside County Flood Control and Water Conservation District</p>	<p>Pending approval 5 year CIP (Capital Improvement Plan) Projected start and end: during the life of the plan (2018-2023)</p>	<p>Riverside County Flood Control funds Cost: \$23,534,000</p>
<p>Flood</p>	<p>Arroyo Del Toro Channel Stage 1 Project No. 223-3-8-00170-01-12 This project collects flows that pass under Interstate 15, flow through the cemetery and flood the intersection of Riverside Drive</p>	<p>Riverside County Flood Control and Water Conservation District</p>	<p>Completed 6/16/15</p>	<p>Riverside County Flood Control funds</p>

**Riverside Operational Area
Multi-Jurisdictional Local Hazard Mitigation Plan (LHMP)**



July 2018

	and Collier Avenue. The flows will now be collected in a channel and conveyed via an underground storm drain system to the Collier Marsh area			
Flood	<p>Ortega Channel Retrofit Project No. 3-8-00070</p> <p>Project will replace a portion of the clog-prone storm drain with a more easily accessible and maintainable open channel</p>	Riverside County Flood Control and Water Conservation District	<p>Pending approval</p> <p>5 year CIP (Capital Improvement Plan)</p> <p>Projected start and end: during the life of the plan (2018-2023)</p>	<p>Riverside County Flood Control funds</p> <p>Cost: \$1,628,761</p>
Flood	<p>LITTLE LAKE MDP LINE B, STG 1 STETSON AVENUE CHANNEL, STG 7 aka HEMET MDP LINE D Project Nos. 224-4-8-00265-01-12 224-4-8-00211-07-12</p> <p>The District constructed a segment of the District's Little Lake MOP Line B. This infrastructure will diminish neighborhood flooding and damage to private property and businesses and improve the safety of the traveling public during storm events. This new drain will also permanently reduce</p>	Riverside County Flood Control and Water Conservation District	<p>Stage 1 Completed 06/21/16</p> <p>Stage 2 Pending approval</p> <p>Projected start and end: during the life of the plan (2018-2023)</p>	<p>Riverside County Flood Control funds</p> <p>Cost: \$6,398,777</p>

**Riverside Operational Area
Multi-Jurisdictional Local Hazard Mitigation Plan (LHMP)**



July 2018

	<p>flood-related street maintenance and repair costs for the City of Hemet. Little Lake MDP Line B Stage 1 is located primarily within the City of Hemet, with small portions extending into the City of San Jacinto and unincorporated Riverside County beginning approximately 300 feet north of Berkley Ave and terminating approximately 200 feet south of Florida</p>			
<p>Flood</p>	<p>Homeland MDP Line 2, Stage 2 Project No. 224-4-8-00337-02-12 The District constructed a segment of drainage infrastructure described in the District's Romoland Master Drainage Plan as Romoland MOP Line A, Stages 4, 5 and 6, Romoland MOP Lines A-2 and A-3, Stage 1, and Briggs Basin. In conjunction with the District's Homeland MDP Line 1, Stage 1, completion of this drainage infrastructure will reduce the</p>	<p>Riverside County Flood Control and Water Conservation District</p>	<p>Completed 6/5/12</p>	<p>Riverside County Flood Control funds</p>

**Riverside Operational Area
Multi-Jurisdictional Local Hazard Mitigation Plan (LHMP)**



July 2018

	<p>floodplain by approximately 1, 762 acres and enable revisions to the FEMA Flood Insurance Rate Maps that result in a significant reduction in flood insurance premiums. The District's Homeland MDP Line 1, Stage 1 project is currently ongoing with an anticipated completion in February 2017</p>			
Flood	<p>Sunnymead MDP Line P-6 Stage 2 Project No. 224-4-8-00716-02-12 The District constructed a segment of drainage infrastructure described in the District's Sunnymead Master Drainage Plan which remedies ongoing flooding problems in the area thus resulting in positive impacts to residents and businesses.</p>	<p>Riverside County Flood Control and Water Conservation District</p>	<p>Completed 3/25/2014</p>	<p>Riverside County Flood Control funds</p>
Flood	<p>San Jacinto MDP Line C, Stage 2, Lines C-4, C-5 & B Project No. 224-4-8-00124-02-12 The District constructed a segment of drainage</p>	<p>Riverside County Flood Control and Water Conservation District</p>	<p>Completed 6/30/15</p>	<p>Riverside County Flood Control funds</p>

**Riverside Operational Area
Multi-Jurisdictional Local Hazard Mitigation Plan (LHMP)**



July 2018

	<p>infrastructure described in the District's San Jacinto Master Drainage Plan, which remedies the ongoing flooding problems at the intersections of San Jacinto Avenue and Menlo Avenue, San Jacinto Avenue and Midway Street, and Santa Fe Street and Midway Street. Consequently, the removal of ponding water at these intersections during storm events improves traffic and pedestrian safety and public access to the businesses along San Jacinto and Menlo Avenues. The District partnered with the City of San Jacinto to further improve normal residential traffic safety by replacing and reconstructing Midway Street between San Jacinto Avenue and Santa Fe Street</p>			
<p>Flood</p>	<p>West End Moreno MDP Line LL Project No. 224-4-8-00783-01-12 The District constructed a segment of drainage infrastructure described in the</p>	<p>Riverside County Flood Control and Water Conservation District</p>	<p>Completed 5/12/15</p>	<p>Riverside County Flood Control funds</p>

**Riverside Operational Area
Multi-Jurisdictional Local Hazard Mitigation Plan (LHMP)**



July 2018

	District's West End Moreno MDP which remedies ongoing flooding problems in the area, thus resulting in positive impacts to residents and businesses			
Flood	<p>Romoland MDP Line A, STGS 4,5,6, Homeland MDP Line 1 Briggs Basin, Romoland MDP Lines A-2 and A-3 Project No. 224-4-8-00310-04-12</p> <p>The District constructed a segment of drainage infrastructure described in the District's Romoland Master Drainage Plan as Romoland MOP Line A, Stages 4, 5 and 6, Romoland MOP Lines A-2 and A-3, Stage 1, and Briggs Basin. In conjunction with the District's Homeland MDP Line 1, Stage 1, completion of this drainage infrastructure will reduce the floodplain by approximately 1,762 acres and enable revisions to the FEMA Flood Insurance Rate Maps that result in a significant</p>	Riverside County Flood Control and Water Conservation District	Completed 8/23/16	Riverside County Flood Control funds

**Riverside Operational Area
Multi-Jurisdictional Local Hazard Mitigation Plan (LHMP)**



July 2018

	reduction in flood insurance premiums. The District's Homeland MDP Line 1, Stage 1 project is currently ongoing with an anticipated completion in February 2017			
Flood	<p>Little Lake MDP Line B Stage 2 Project No. 4-8-00265</p> <p>An underground storm drain from just south of Florida Avenue, southerly in Meridian Street to Whittier Avenue.</p>	Riverside County Flood Control and Water Conservation District	<p>Pending approval</p> <p>5 year CIP (Capital Improvement Plan)</p> <p>Projected start and end: during the life of the plan (2018-2023)</p>	<p>Riverside County Flood Control funds</p> <p>Cost: \$6,804,257</p>
Flood	<p>San Jacinto River Stage 3 Project No. 4-8-00020</p> <p>"Stage 3" covers the nearly 10-mile river reach beginning at the entrance to Railroad Canyon and ending upstream at the Ramona Expressway crossing near the Bernasconi Hills. This environmentally and fiscally challenged project has been through several evolutions and has been essentially dormant for nearly a decade. Funding shown is for intensive planning/engineerin</p>	Riverside County Flood Control and Water Conservation District	<p>Pending approval</p> <p>Projected Start: 11/2019</p> <p>Projected End: during the life of the plan (2018-2023)</p>	<p>Riverside County Flood Control funds</p> <p>ADP (Area Drainage Plan) Funds</p> <p>Cost: \$70,000,000</p>

**Riverside Operational Area
Multi-Jurisdictional Local Hazard Mitigation Plan (LHMP)**



July 2018

	<p>g study of options for managing future development. Goal is to develop a viable project for the San Jacinto River from Ramona Expressway to Railroad Canyon considering flood management, transportation, environmental and other opportunities and constraints</p>			
<p>Flood</p>	<p>Gilman Home Channel Lateral A Stage 3 Gilman Home Channel Stage 90 Project No. 225-5-8-00171-03-12 The District constructed a segment of drainage infrastructure described in the District's Banning Master Drainage Plan which remedies ongoing flooding problems in the area, thus resulting in positive impacts to residents and businesses. Moreover, this project will enable revision of the FEMA Flood Insurance Rate Maps in the impacted area resulting in a significant reduction in flood insurance premiums. Many</p>	<p>Riverside County Flood Control and Water Conservation District</p>	<p>Completed 9/22/15</p>	<p>Riverside County Flood Control funds</p>

**Riverside Operational Area
Multi-Jurisdictional Local Hazard Mitigation Plan (LHMP)**



July 2018

	owners with federally insured home loans will realize savings of several thousands of dollars per year			
Flood	<p>Beaumont MDP Line 16 Stage 1 Project No. 5-8-00201</p> <p>Project would build MDP Line 16 in Grand Avenue from Beaumont Cherry Valley Water District (BCVWD) infiltration ponds easterly to Bellflower Avenue as an element of a cooperative project with the BCVWD to provide both flood control and storm water capture to recharge groundwater</p>	Riverside County Flood Control and Water Conservation District	<p>Pending approval</p> <p>Projected Start: 12/2020</p> <p>Projected End: during the life of the plan (2018-2023)</p>	<p>Riverside County Flood Control funds</p> <p>Cost: \$5,353,074</p>
Flood	<p>Eagle Canyon Dam Stage 1 Project No. 6-8-00190</p> <p>The District constructed a segment of drainage infrastructure described in the District's Palm Springs Master Drainage Plan. Construction of this project also includes remediation of potentially hazardous and nonhazardous illegally dumped</p>	Riverside County Flood Control and Water Conservation District	Completed 11/17/15	Riverside County Flood Control funds

**Riverside Operational Area
Multi-Jurisdictional Local Hazard Mitigation Plan (LHMP)**



July 2018

	<p>materials and remedies ongoing flooding problems in the area, thus resulting in positive impacts to residents and businesses. Additionally, Palm Springs MDP Line 43 and Lateral 43A, the underground dam outlet, is currently under construction and completion is anticipated for February 2016. Completion of the underground infrastructure will enable revisions to the FEMA Flood Insurance Rate Maps in the impacted area immediately downstream of Eagle Canyon and will result in a significant reduction in flood insurance premiums</p>			
<p>Flood</p>	<p>Palm Springs MDP Line 43 and Lateral 43A Project No. 226-6-8-00163-01-12 The District constructed a segment of drainage infrastructure described in the District's Palm Springs Master Drainage Plan as Palm Springs MOP Line 43 and Lateral</p>	<p>Riverside County Flood Control and Water Conservation District</p>	<p>Completed 3/15/16</p>	<p>Riverside County Flood Control funds</p>

**Riverside Operational Area
Multi-Jurisdictional Local Hazard Mitigation Plan (LHMP)**



July 2018

	<p>43A. Construction of this project serves as the underground outlet to the District's Eagle Canyon Dam facility that was completed on September 21, 2015 with the Notice of Completion accepted by the Board as Agenda Item Number 11-1 on November 17, 2015. Completion of both District facilities will enable revisions to the FEMA Flood Insurance Rate Maps in the impacted area immediately downstream of Eagle Canyon Dam and will result in a significant reduction in flood insurance premiums</p>			
Flood	<p>Murrieta Creek Channel (Phase II & III) Project No. 7-8-00021 Murrieta Creek Flood Control Project from Old Town Temecula to Elm Street in Murrieta</p>	<p>Riverside County Flood Control and Water Conservation District/United States Army Corps of Engineers*</p>	<p>Pending approval 5 year CIP (Capital Improvement Plan) Projected start and end: during the life of the plan (2018-2023)</p>	<p>Riverside County Flood Control funds Cost: \$82,000,000</p>
Flood	<p>Whitewater River Levee Restoration Project No. 6-8-00250 Restoration work to increase freeboard and bring levee</p>	<p>Riverside County Flood Control and Water Conservation District</p>	<p>Pending – Full scope of restoration work not yet established but funding figure shown is based on preliminary engineer's estimate</p>	<p>Riverside County Flood Control funds Cost: 1,260,000</p>

**Riverside Operational Area
Multi-Jurisdictional Local Hazard Mitigation Plan (LHMP)**



July 2018

	adjacent to Cimarron Golf Resort into compliance with FEMA certification guidelines		5 year CIP (Capital Improvement Plan) Projected start and end: during the life of the plan (2018-2023)	
Flood	<p>Palm Canyon Wash – Cherley Creek Levee Restoration Stage 90 Project No. 6-8-00040</p> <p>Major construction to bring levee serving small tributary upstream of South Palm Canyon Wash into compliance with FEMA certification guidelines. Project will be combination of RSP and soil-cement lined channel and levee</p>	Riverside County Flood Control and Water Conservation District	<p>Expected Advertise Date: 2nd Quarter 2018</p> <p>Projected Start: 08/2019</p> <p>Projected End: during the life of the plan (2018-2023)</p>	<p>Riverside County Flood Control funds</p> <p>Cost: \$6,187,021</p>
Flood	<p>Banning MDP Line D-2 Stage 1 Project No. 5-8-00169</p> <p>This project is over one mile of underground storm drain that connects to the existing Ramsey Street Storm Drain at the intersection of Hargrave Street and Ramsey Street. It includes Line D-2, Stage 1 which will continue northerly along Hargrave Street for approximately 5,250 feet before terminating at Indian School</p>	RCFC/City of Banning	<p>Notice to Proceed: 5/15/17</p> <p>Completed: 2/27/18</p>	Riverside County Flood Control funds

**Riverside Operational Area
Multi-Jurisdictional Local Hazard Mitigation Plan (LHMP)**




July 2018

	<p>Lane. Line D-2A, Stage 1 will tie into Line D-2 at the intersection of Hargrave Street and Theodore Street. Line D-2A will continue westerly along Theodore Street for approximately 600 feet before terminating at Florida Street.</p>			
<p>Civil Disorder</p>	<p>Trained and equipped Mobile Field Force Teams throughout the county</p>	<p>Riverside County Sheriff</p>	<p>On-going for the life of the current plan (yrs. 2018-2023). Continuously provide training to reflect personnel attrition; Less-lethal equipment acquired. This action will be reassessed during the monitoring and update phase of the County's 2017 LHMP.</p>	<p>County General Fund</p>



July 2018



This page intentionally left blank.



July 2018

APPENDIX D – Public Outreach Presentations and Meetings

Please see Attachment D: Agendas and Sign-ins for supporting documentation.

Continue to Next Page.



July 2018

Public Outreach Presentations and Updates

Date	Name of Meeting, Location	Type of Presentation	Number Attending	Hours
6/22/2016	Western Riverside Emergency Council (WREC) Meeting, Riverside	Informed Council of upcoming Plan update and encouraged participation	19	20 mins.
7/14/2016	Operational Area Planning Committee (OAPC) Meeting, Beaumont	Informed OA on upcoming Plan to update	163	15 mins
9/19/2016	Palo Verde COMM. Meeting, Blythe, CA.	LHMP discussion, Local Hazard Mitigation Plan update process, encouraged East County participation and Public Outreach	16	1
9/29/2016	Email Distribution #1	Email blast, Distributed contact verification emails for partnering jurisdictions and agencies. Provided LHMP informational guides and resources.	-	-
10/6/2016	Local Hazard Mitigation Plan Steering Committee Kick-Off for County Departments	Overview of Hazard Mitigation FEMA 2011 LHMP Review Guide Update Process County Inventory Checklist County Risk Assessment Participants, New, Returning, and Not Participating	19	2
10/11/2016	Emergency Management Project Committee	Project Overview, LHMP introduction, planning process	34	10 mins.
10/13/2016	Operational Area Planning Committee (OAPC) Meeting, Beaumont	Updated OA on progress of update, offered participants opportunity to reach out to county for technical support, offered public opportunity to ask questions and provide comment (no comments made)	64	2

**Riverside Operational Area
Multi-Jurisdictional Local Hazard Mitigation Plan (LHMP)**



July 2018

10/19/2016	Steering Committee Email Distribution #1	Informed the members of the google drive that contains LHMP documentation for additional support Informed about the next steps and what about the next meeting date Provided contact information for EMD LHMP staff	-	-
12/1/2016	Email Distribution #2	Invitation to LHMP Template workshop, update on county hazard identification/ranking, and general information on where they should be in the update process	-	-
12/6/2016	Tribal Workshop, Riverside	Overview of Hazard Mitigation FEMA 2011 LHMP Review Guide County Update Process and Progress Mitigation Websites and Resources Technical Support	7	1
12/8/2016	City Workshop, Riverside	Overview of Hazard Mitigation FEMA 2011 LHMP Review Guide County Update Process and Progress Mitigation Websites and Resources Technical Support	15	2
12/8/2016	Mountain Emergency Communications COMM. Meeting, Idyllwild, CA	LHMP discussion, Local Hazard Mitigation Plan update process	7	2
12/13/2016	Special District Workshop, Riverside	Overview of Hazard Mitigation FEMA 2011 LHMP Review Guide County Update Process and Progress Mitigation Websites and Resources Technical Support	8	1
12/15/2016	School District Workshop, Riverside	Overview of Hazard Mitigation FEMA 2011 LHMP Review Guide County Update Process and Progress Mitigation Websites and Resources Technical Support	7	2.5
12/15/2016	Northwest COMM. Meeting, Jurupa Valley, CA	LHMP discussion, Local Hazard Mitigation Plan update process	12	2

**Riverside Operational Area
Multi-Jurisdictional Local Hazard Mitigation Plan (LHMP)**



July 2018

12/20/2016	Southwest COMM. Meeting, Murrieta, CA	LHMP discussion, Local Hazard Mitigation Plan update process	6	2
12/29/2016	Steering Committee Email Distribution #2	Sent each member questions about specific hazards that pertained to the department they work for	-	-
1/4/2017	Email Distribution #3	Informed LHMP participants of additional LHMP workshops that will be hosted to provide further assistance	-	-
1/11/2017	Local Hazard Mitigation Plan Steering Committee, Riverside	Group Discussion, Hazard Identification/Ranking Final Review, Mitigation Actions and Strategies Brainstorm	16	2
1/12/2017	Operational Area Planning Committee (OAPC) Meeting, Beaumont	Updated OA on progress of update, offered participants opportunity to reach out to county for technical support, offered public opportunity to ask questions and provide comment (no comments made)	74	2
1/19/2016	Steering Committee Email Distribution #3	Thanked all members for participating in the previous meeting Provided the risk scores of the hazards that were discussed at the previous meeting Provided the most current updates for the mitigation actions from 2012 & asked for each of them to provide new actions for current county hazards Informed about the next meeting date	-	-
2/7/2017	City Workshop, Riverside	Answered LHMP questions & concerns Provided additional assistance if needed Reviewed LHMP drafts if needed	10	1
2/8/2017	School District Workshop, Riverside	Answered LHMP questions & concerns Provided additional assistance if needed Reviewed LHMP drafts if needed	2	1
2/9/2017	Special District Workshop, Riverside	Answered LHMP questions & concerns Provided additional assistance if needed Reviewed LHMP drafts if needed	4	1

**Riverside Operational Area
Multi-Jurisdictional Local Hazard Mitigation Plan (LHMP)**



July 2018

2/14/2017	Email Distribution #4	Informed LHMP participants about the final 2017 LHMP County Hazard Ranking. Talked about a possible LHMP Training that EMD is deciding on hosting. Informed about the Senate Bills 1000 & 379. Provided a link to help participants obtain maps for their jurisdiction if they are having trouble with Hazus	-	-
2/23/2017	Email Distribution #5	Informed LHMP participants about the cancellation of the April workshops due to the substitution of having the LHMP FEMA Training Informed about the confirmation of the FEMA G-318 Training that will be hosted April 3-4 and provided the sign-up link Informed that the June workshops are still going to be held to provide any additional assistance on the plan	-	-
3/1/2017	Steering Committee Reminder Email	Reminded members that the date for submitting new mitigation actions for the current top 10 county hazards was approaching	-	-
3/15/2017	Palo Verde COMM. Meeting, Blythe, CA	LHMP discussion, Local Hazard Mitigation Plan update process	18	1.5
4/21/2017	Steering Committee Email Blast #4	Provided minutes from previous meeting, informed about reviewing LHMP mitigation actions and goals/objectives, sent calendar invite for next meeting	-	-
4/24/2017	Steering Committee Email	Sent selected committee members to provide input on LHMP hazard profiles depending on the hazard that corresponds to the department they represent	-	-
6/5/2017	Tribal Workshop, Riverside	Answered LHMP questions & concerns Provided additional assistance if needed Reviewed LHMP drafts if needed	4	1

**Riverside Operational Area
Multi-Jurisdictional Local Hazard Mitigation Plan (LHMP)**



July 2018

6/6/2017	City Workshop, Riverside	Answered LHMP questions & concerns Provided additional assistance if needed Reviewed LHMP drafts if needed	8	1
6/7/2017	School District Workshop, Riverside	Answered LHMP questions & concerns Provided additional assistance if needed Reviewed LHMP drafts if needed	6	1
6/8/2017	Special District Workshop, Riverside	Answered LHMP questions & concerns Provided additional assistance if needed Reviewed LHMP drafts if needed	6	1
7/13/2017	Operational Area Planning Committee (OAPC) Meeting, Beaumont	Updated OA on progress of update, offered participants opportunity to reach out to county for technical support, offered public opportunity to ask questions and provide comment (no comments made)		2
8/17/2017	Local Hazard Mitigation Plan Steering Committee, Riverside	Review completed sections for finalization	10	1
9/2/2017	Indio Preparedness Month Booth, Home Depot, at 42100 Jackson Street from 9 a.m. - 12 p.m.	Personal preparedness and mitigation information		3
9/5/2017	Twitter Post	LHMP and NFIP information		
9/9/2017	Riverside Preparedness Month Booth, Galleria at Tyler, 1299 Galleria at Tyler from 11 a.m. - 3 p.m.	Personal preparedness and mitigation information		4
9/9/2017	Farm Barn, Wildomar Preparedness and Mitigation Presentation	Personal preparedness and mitigation information		1
9/12/2017	County Preparedness Month Booth, County of Riverside Administration Center, 4080 Lemon	Personal preparedness and mitigation information		5

**Riverside Operational Area
Multi-Jurisdictional Local Hazard Mitigation Plan (LHMP)**



July 2018

	Street, from 10:30 a.m. - 1:30 p.m.			
9/16/2017	Lake Elsinore Preparedness Month Booth, 710 W. Graham Ave., Lake Elsinore, CA	Personal preparedness and mitigation information		4
9/16/2017	Perris Preparedness Month Booth, Walmart, 1800 N. Perris Blvd from 8 a.m. - 12 p.m.	Personal preparedness and mitigation information		4
9/23/2017	Jurupa Valley Preparedness Month Booth, K-Mart, 7840 Limonite Avenue from 8 a.m. - 12 p.m.	Personal preparedness and mitigation information		4
9/30/2017	Hemet Preparedness Month Booth, Hemet Valley Mall, 2200 W. Florida Ave. from 8 a.m. - 12 p.m.	Personal preparedness and mitigation information		4

**Riverside Operational Area
Multi-Jurisdictional Local Hazard Mitigation Plan (LHMP)**



July 2018


LHMP Private Meetings Attended				
Date	Location	Type of Meeting	Number Attending	Hours
8/24/2016	City Emergency Operations Center, Riverside	One to One Assistance LHMP Process Familiarity and HAZUS/GIS information	3	1
11/10/2016	Hemet Fire Administration Building, Hemet	Plan review, update process and clarification assistance	3	2.5
11/15/2016	Riverside EMD	Plan review, update process and clarification assistance	2	1
12/13/2016	Conference call to Mather	CA SHMPT Quarterly Meeting	N/A	4.5
12/14/2016	Hemet	Plan review, update process and clarification assistance	3	2
12/15/2016	Moreno Valley	Plan review, update process and clarification assistance	6	1
2/7/2017	Riverside EMD	Plan review, update process and clarification assistance	2	1
3/14/2017	Perris	Participation with Eastern Municipal Water Districts Planning Committee	10	2.5
3/15/2017	Riverside EMD	Plan review, update process and clarification assistance	3	5
3/28/2017	Riverside EMD	Plan review, update process and clarification assistance	3	2
3/29/2017	Beaumont Police Department	Plan review, update process and clarification assistance	4	2
4/11/2017	Mather	CA SHMPT Quarterly Meeting	N/A	4.5
4/11/2017	Murrieta Fire Administration	Plan review, update process and clarification assistance	4	1.15
4/13/2017	Cathedral City Fire Station	Plan review, update process and clarification assistance	2	2
4/20/2017	Banning City Hall	Plan review, update process and clarification assistance	3	1.5
4/20/2017	Desert Sands USD	Plan review, update process and clarification assistance	4	2
4/25/2017	Calimesa City Hall	Plan review, update process and clarification assistance		

**Riverside Operational Area
Multi-Jurisdictional Local Hazard Mitigation Plan (LHMP)**



July 2018

4/25/2017	Temecula City Hall	Plan review, update process and clarification assistance	4	1.15
4/26/2017	Perris	Participation with Eastern Municipal Water Districts Planning Committee	6	2
4/27/2017	San Jacinto City Hall	Meeting with City Manager and staff to discuss joining the County LHMP	5	
5/1/2017	Moreno Valley USD	Plan review, update process and clarification assistance	3	1.5
5/1/2017	Lake Elsinore USD	Plan review, update process and clarification assistance	2	1.15
5/2/2017	Banning - High Valley Water District	Plan review, update process and clarification assistance	3	2
5/3/2017	Indian Wells & Palm Desert	Plan review, update process and clarification assistance	2	7
5/9/2017	La Quinta City Hall	Plan review, update process and clarification assistance	2	1.5
5/17/2017	Beaumont Police Department	Plan review, update process and clarification assistance	5	1.5
5/18/2017	Desert Hot Springs	Plan review, update process and clarification assistance	3	3
5/24/2017	Riverside EOC	Participation in Riversides LHMP planning meeting	6	1
5/25/2017	Wildomar City Hall	Plan review, update process and clarification assistance	3	2
5/25/2017	San Jacinto City Hall	Plan review, update process and clarification assistance	2	2.5
5/31/2017	Murrieta Fire Administration	Plan review, update process and clarification assistance	3	3
6/19/2017	Riverside EMD	LHMP and HMGP assistance for La Quinta	2	1
9/18/2017	Riverside Flood Control	LHMP and HMGP information presentation/meeting with Riverside County Flood Control Staff for potential Mitigation Action Project	5	2



WESTERN RIVERSIDE EMERGENCY COUNCIL

Meeting Agenda

June 22, 2016

1:30 PM – 3:30 PM

Meeting Location: Emergency Management Department
EMD Orange Room - 4210 Riverwalk Parkway
Riverside, CA 92505

Meeting Facilitators: Corrie Sankey & Ramon Leon

Agenda Topics

- | | |
|-----------------------------------------------------|------------------------------|
| I. Welcome and Introductions | Corrie Sankey & Ramon Leon |
| II. Review Action Items & Acceptance of May Minutes | All |
| III. HPP Update | Laronte Groom / Karen Craven |
| a. Surge Plan | |
| b. Pediatric Plan | |
| IV. HCC Goals & Objectives | Ramon Leon |
| V. Local Hazard Mitigation (LHMP) | Sarah Bruns |
| VI. Health/Medical News | Karen Craven / Tonya Geiger |
| VII. Training / Radio Communications Update | Steve Jensen |
| VIII. Statewide Medical/Health Exercise | Ramon Leon |
| IX. Roundtable | All |
| X. Adjournment | Corrie Sankey & Ramon Leon |

NEXT MEETING:

August 24, 2016 @ Kaiser – Moreno Valley, Iris II Building 27200 Iris Ave. Moreno Valley,
CA 92555



WESTERN RIVERSIDE EMERGENCY COUNCIL
Meeting Sign In Sheet

Riverwalk **JUNE 22, 2016**

Last Name	First Name	Organization	Address	Phone	Email	Initials
Accurso	Michelle	Riverside County EMD - Emergency Preparedness & Response	4210 Riverwalk Parkway Riverside, 92505	951-358-7100	aaccurso@rivcocha.org	
Annas	Mark	Riverside - Office of Emergency Management		951-320-8103	mannas@riversideca.gov	
Arias	Bianca	Kaiser Permanente - EH&S		951-353-5812	bianca.arias@kp.org	<i>BA</i>
Barton	Bruce	Riverside County EMD - Emergency Medical Services	4210 Riverwalk Parkway Riverside, 92505	951-358-5029	bbarton@rivcocha.org	
Bassett	Mark	Riverside County EMD-Operations Division	4210 Riverwalk Parkway Riverside, 92505	951-385-5656	Mark.Bassett@fire.ca.gov	
Beringer	Tim	Eisenhower Medical Center			T.Beringer@emc.org	
Braley	Ron	R.A.C.E.S. - Riverside County Fire	5995 Windemere Way Riverside, 92506	951-369-5149	kefnyx@charter.net	
Brown	Tom	Pacific Grove Psychiatric Hospital	5900 Brockton Avenue, Riverside CA	951-779-7825	Thomas.Brown@pacificgrovehospital.com	