

**SUBMITTAL TO THE FLOOD CONTROL AND  
WATER CONSERVATION DISTRICT  
BOARD OF SUPERVISORS  
COUNTY OF RIVERSIDE, STATE OF CALIFORNIA**



ITEM  
11.3  
(ID # 8212)

**MEETING DATE:**

Tuesday, October 23, 2018


**FROM :** FLOOD CONTROL DISTRICT:

**SUBJECT:** FLOOD CONTROL DISTRICT: Approval of Cooperative Agreement Between the Riverside County Flood Control and Water Conservation District, the County of Riverside and Riverside Mitland 03, LLC for Warm Springs Valley – Myoporum Lane Storm Drain, Stage 3 (Tract No. 37053-2), Project No. 7-0-00239, CEQA Nothing Further Required, District 3. [\$0] (Companion Item to MT Item No. 8202)

**RECOMMENDED MOTION:** That the Board of Supervisors:

1. Find that Nothing Further is Required under California Environmental Quality Act (CEQA) because all potentially significant adverse effects have been adequately analyzed in an earlier certified Environmental Impact Report (EIR) and have been avoided or mitigated pursuant to that earlier certified EIR;
2. Authorize the Chairman to execute the Cooperative Agreement (Agreement) documents on behalf of the Riverside County Flood Control and Water Conservation District (District);
3. Direct the Clerk of the Board to return five (5) executed Agreements to the District; and
4. Direct the Clerk of the Board to file the Notice of Determination (NOD) with the County Clerk within five days of approval by the Board.

**ACTION:** Policy

  
Jason Uhley


10/17/2018

---

**MINUTES OF THE BOARD OF SUPERVISORS**

On motion of Supervisor Ashley, seconded by Supervisor Perez and duly carried by unanimous vote, IT WAS ORDERED that the above matter is approved as recommended.

Ayes: Jeffries, Tavaglione, Washington, Perez and Ashley  
Nays: None  
Absent: None  
Date: October 23, 2018  
xc: Flood, Recorder

Kecia Harper-Ihem  
Clerk of the Board  
By   
Deputy

**SUBMITTAL TO THE FLOOD CONTROL AND WATER CONSERVATION DISTRICT BOARD  
OF SUPERVISORS  
COUNTY OF RIVERSIDE, STATE OF CALIFORNIA**

<b>FINANCIAL DATA</b>	<b>Current Fiscal Year:</b>	<b>Next Fiscal Year:</b>	<b>Total Cost:</b>	<b>Ongoing Cost</b>
<b>COST</b>	\$ 0	\$ 0	\$ 0	\$ 0
<b>NET COUNTY COST</b>	\$ 0	\$ 0	\$ 0	\$ 0
<b>SOURCE OF FUNDS:</b> The Developer is funding all construction and construction inspection costs (100%)			<b>Budget Adjustment:</b>	NO
			<b>For Fiscal Year:</b>	18/19

**C.E.O. RECOMMENDATION:** Approve

**BACKGROUND:**

**Summary**

The Agreement sets forth the terms and conditions by which certain flood control facilities, required as a condition of approval for Tract No. 37053-2, are to be constructed by Riverside Mittland 03, LLC (Developer) and inspected, operated and maintained by the District, the County of Riverside (County), and Developer.

The Agreement is necessary to formalize the transfer of necessary rights of way and to provide for District construction inspection, and subsequent operation and maintenance of the referenced storm drain facilities.

Upon completion of construction, the District will assume ownership and responsibility for the operation and maintenance of Warm Springs Valley – Myoporium Lane Storm Drain, Stage 3 reinforced concrete pipes. The County will assume ownership and responsibility for the operation and maintenance of the project's associated concrete drop inlet and concrete apron, curb and gutter, graded swales and lateral storm drains that are 36-inches or less in diameter located within County rights of way.

County Counsel has approved the Agreement as to legal form, and the Developer has executed the Agreement. A companion item appears on the Riverside County Transportation Department's agenda this same date.

**California Environmental Quality Act (CEQA) Findings**

An Environmental Impact Report (EIR) was prepared for the Specific Plan by the Riverside County Planning Department and certified on July 11, 2017. Pursuant to Section 15096 of the CEQA Statutes and Guidelines, the District, in its limited capacity as a Responsible Agency, considered the EIR that was prepared for the project and independently finds that the EIR adequately covers the construction, operation and ongoing maintenance of the flood control facilities that are the subject of the Agreement. Furthermore, the District finds that no significant adverse impacts will occur as a result of the operations and ongoing maintenance of the proposed storm drain facilities that are the subject of the agreement and no further analysis

**SUBMITTAL TO THE FLOOD CONTROL AND WATER CONSERVATION DISTRICT BOARD  
OF SUPERVISORS  
COUNTY OF RIVERSIDE, STATE OF CALIFORNIA**

under CEQA is required. Therefore, the District prepared the attached NOD, and requests that the Clerk of the Board file the NOD with the County Clerk within five working days of approval by the Board.

**Impact on Residents and Businesses**

As noted above, construction of these drainage improvements is a requirement for the development of Tract No. 37053-2. The principal beneficiaries are the future residents of the tract. Ancillary benefits will accrue to the public who will utilize the tract's roadways.


**Additional Fiscal Information**

The Developer is funding all construction and construction inspection costs. Future operation and maintenance costs of the District maintained storm drain facilities will accrue to the District.

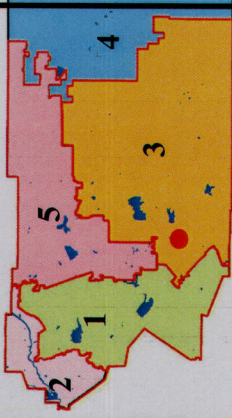
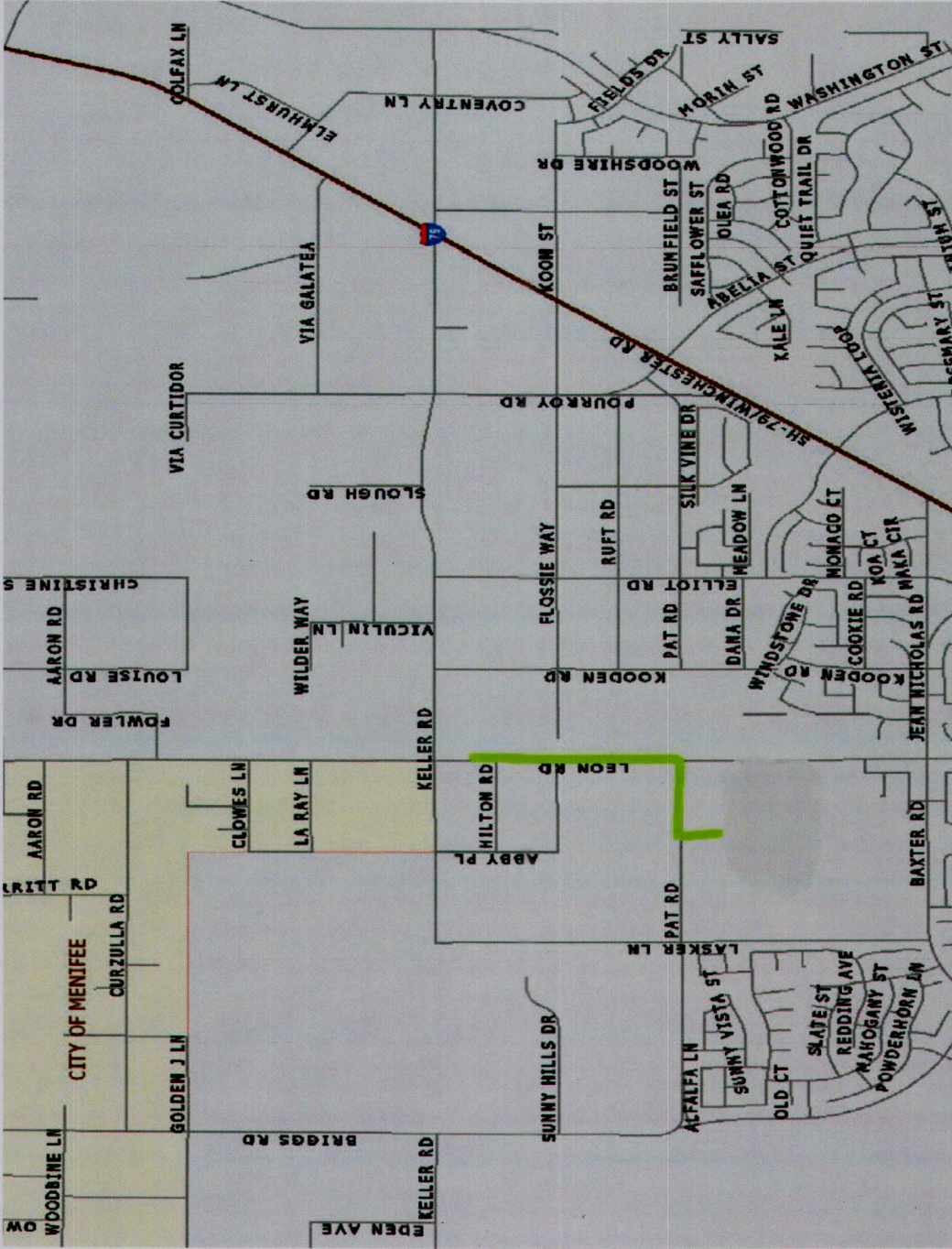
**ATTACHMENTS:**

1. Vicinity Map
2. Cooperative Agreement
3. Notice of Determination/Authorization to Bill

TRI:blm  
P8\222900

  
\_\_\_\_\_  
Gregory F. Priamos, Director County Counsel 10/18/2018





Supervisor Districts

**LEGEND:**

- Project Vicinity
- Supervisorial District

**DESCRIPTION:**

Warm Springs Valley -  
Myoporium Lane Storm Drain,  
Stage 3



Vicinity Map



**NOTICE OF DETERMINATION**

To: County Clerk  
County of Riverside  
2724 Gateway Drive  
Riverside, CA 92507

Responsible Agency: **Riverside County Flood Control and Water Conservation District**  
1995 Market Street  
Riverside, CA 92501  
Contact: Leslie Levy

Original Negative Declaration/Notice of Determination was routed to County Clerks for posting on.

10/25/18  
Date

KL  
Initial

Lead Agency: **Riverside County Planning Department**  
4080 Lemon Street, 12<sup>th</sup> Floor  
Riverside, CA 92502

**Subject:** Filing of Notice of Determination in compliance with Section 21152 of the Public Resources Code

**State Clearinghouse Number:** 2016081056

**Project Title:** Spencer's Crossing/Warm Springs Valley – Myoporum Lane Storm Drain, Stage 3

**Project Location:** The project site is located in the French Valley community of an unincorporated area of western Riverside County. More specifically, the project is located along a portion of Leon Road and other proposed development streets within the French Valley Specific Plan No. 312 Amendment No. 2, Track No. 37053-2. The project is located in Section 6, Township 7 South, Range 2 West of the Bachelor Mountain 7.5 Minute US Geological Survey (USGS) Topographic Quadrangle. The site is centered at approximately 33° 37' 24.66" N, 117° 07' 07.90" W (latitude, longitude).


**Project Description:** The project proponent proposes to implement approved development plans as described in the Specific Plan Environmental Impact Report (EIR) prepared by the Riverside County Planning Department (County Planning; Lead Agency). Pursuant to the EIR and the conditions of approval that were adopted for the specific plan project, the project proponent must design and construct drainage improvements that have been approved by the Riverside County Flood Control and Water Conservation District (District), and the District shall assume ownership and bear the responsibility of operating and maintaining said facilities upon completion of construction. Therefore, the "project" referenced in this Notice of Determination is the discretionary approval by the District to enter into a cooperative agreement with the project proponent which defines the terms and conditions under which the District will conduct ongoing maintenance of approximately 2,880 lineal feet of reinforced concrete pipe (District project). Operations and maintenance of said facilities and acquisition of associated right of way will not result in significant adverse impacts.

**CEQA Determination:** This is to advise that the District, in its limited capacity as a Responsible Agency for the project, has considered the County Planning's EIR certified on July 11, 2017 and has made the following determinations:

1. Accepting, operating, and maintaining the flood control facilities as described in the Cooperative Agreement is within the scope of the County's EIR for the French Valley Specific Plan No. 312 Amendment No. 2, and all environmental effects of the project have been adequately addressed, therefore, no further CEQA review is required.
2. The District's project will not have a significant effect on the environment.
3. Mitigation measures were made a condition of approval for the specific plan project, and a mitigation monitoring plan/program was adopted by the Lead Agency for the specific plan project; however, none of the mitigation measures are applicable or required for the District project.
4. A Statement of Overriding Considerations was adopted by the Lead Agency for this project; however, overriding considerations are not required for the District project.
5. Findings were made pursuant to the provisions of CEQA.

**Documents Available for Review:** This is to certify that the records of this project's approval are available to the general public at: Riverside County Planning Department, 4080 Lemon Street, 12<sup>th</sup> Floor, Riverside, CA 92501.

Responsible Agency Signature: \_\_\_\_\_

  
MEKBIB DEGAGA  
Chief of Regulatory Division  
Riverside County Flood Control  
and Water Conservation District

Date: \_\_\_\_\_

10/11/2018

LL:mcv

OCT 23 2018 11.3

**RIVERSIDE COUNTY CLERK-RECORDER**

**AUTHORIZATION TO BILL**

**TO BE FILLED OUT BY SUBMITTING AGENCY**

DATE: 10/15/2018 / BUSINESS UNIT/AGENCY: FLOOD CONTROL - FCARC

ACCOUNTING STRING:

ACCOUNT: 526410 / FUND: 40660 /


DEPT ID: 947140 / PROGRAM: \_\_\_\_\_

AMOUNT: \$50.00 /

REF: CDFW Authorization to Bill for Filing Fees Warm Spring Valley - Myoporum Lane Storm Drain, Stage 3 Proj No. 137-0-3-75245-00-00-0000-000 /

THIS AUTHORIZES THE COUNTY CLERK & RECORDER TO ISSUE AN INVOICE FOR PAYMENT OF ALL DOCUMENTS INCLUDED.

NUMBER OF DOCUMENTS INCLUDED: 1

AUTHORIZED BY: Karinne Hansen Ext 54330   
PRESENTED BY: Julianna Adams Ext 51282  
CONTACT: Joan Valle Ext 58856

**TO BE FILLED OUT BY COUNTY CLERK**

ACCEPTED BY: \_\_\_\_\_

DATE: \_\_\_\_\_

DOCUMENT NO(S)/INVOICE NO(S): \_\_\_\_\_  
\_\_\_\_\_

COOPERATIVE AGREEMENT

Warm Springs Valley – Myoporum Lane Storm Drain, Stage 3

Project No. 7-0-00239

Tract No. 37053-2

This Cooperative Agreement ("Agreement"), dated as of October 23 2018, is entered into by and between the Riverside County Flood Control and Water Conservation District, a body politic ("DISTRICT"), the County of Riverside, a political subdivision of the State of California ("COUNTY"), and Riverside Mitland 03, LLC, a Delaware limited liability company ("DEVELOPER"), hereby agree as follows:

RECITALS

- A. DEVELOPER is the legal owner of record of certain real property, including Tract No. 37053-2, located within the County of Riverside. DEVELOPER has submitted for approval Tract No. 37053-2 located in an unincorporated area of western Riverside County. As a condition of approval for Tract No. 37053-2, DEVELOPER must construct certain flood control facilities in order to provide flood protection and drainage for DEVELOPER's planned development; and
- B. The flood control project conditioned to be built as part of MS 4328 will protect Tract No. 37053-2 so when constructed the conditions for Tract No. 37053-2 will be met; and
- C. The legal description of Tract No. 37053-2 is provided in Exhibit "A" attached hereto and made a part hereof; and
- D. The required flood control facilities and drainage improvements, as shown on DISTRICT's Drawing No. 7-0547, and as shown in concept in red on Exhibit "B", attached hereto and made a part hereof, includes the construction of:

(i) Approximately 2,810 lineal feet of 66-inch reinforced concrete pipe, and 70 lineal feet of 48-inch reinforced concrete pipe, hereinafter called "LINE C, STAGE 3". At its downstream terminus, LINE C, STAGE 3 will connect to existing 66 inch reinforced concrete pipe as shown on DISTRICT's Drawing No. 7-0543. LINE C, STAGE 3 is hereinafter called "DISTRICT FACILITIES"; and

E. Associated with the construction of DISTRICT FACILITIES is the construction of a concrete aprons, drop inlets, curbs and gutters, graded swales and lateral storm drains that are thirty-six inches (36") or less in diameter that are located within COUNTY held easements or rights of way, hereinafter called "APPURTENANCES"; and

F. Together, DISTRICT FACILITIES and APPURTENANCES are hereinafter called "PROJECT"; and

G. DEVELOPER and COUNTY desire DISTRICT to accept ownership and responsibility for the operation and maintenance of DISTRICT FACILITIES. Therefore, DISTRICT must review and approve DEVELOPER's plans and specifications for PROJECT and subsequently inspect the construction of DISTRICT FACILITIES; and

H. DEVELOPER and DISTRICT desire COUNTY to accept ownership and responsibility for the operation and maintenance of APPURTENANCES. Therefore, COUNTY must review and approve DEVELOPER's plans and specifications for PROJECT and subsequently inspect the construction of APPURTENANCES; and

I. DISTRICT is willing to (i) review and approve DEVELOPER's plans and specifications for PROJECT, (ii) inspect the construction of DISTRICT FACILITIES, and (iii) accept ownership and responsibility for the operation and maintenance of DISTRICT FACILITIES, provided DEVELOPER (a) complies with this Agreement, (b) constructs PROJECT in accordance with DISTRICT and COUNTY approved plans and specifications, (c)



obtains and conveys to DISTRICT all rights of way necessary for the inspection, operation and maintenance of DISTRICT FACILITIES as set forth herein, and (d) accepts ownership and responsibility for the operation and maintenance of PROJECT following completion of PROJECT construction until such time as DISTRICT accepts ownership and responsibility for the operation and maintenance of DISTRICT FACILITIES; and

J. COUNTY is willing to (i) review and approve DEVELOPER's plans and specifications for PROJECT, (ii) inspect the construction of PROJECT, (iii) accept and hold faithful performance and payment bonds submitted by DEVELOPER for DISTRICT FACILITIES, (iv) grant DISTRICT the right to inspect, operate and maintain DISTRICT FACILITIES within COUNTY rights of way, and (v) accept ownership and responsibility for the operation and maintenance of APPURTENANCES, provided PROJECT is constructed in accordance with plans and specifications approved by DISTRICT and COUNTY.

NOW, THEREFORE, the parties hereto mutually agree as follows:

#### SECTION I

DEVELOPER shall:

1. Prepare PROJECT plans and specifications, hereinafter called "IMPROVEMENT PLANS", in accordance with applicable DISTRICT and COUNTY standards, and submit to DISTRICT and COUNTY for their respective review and approval.

2. Continue to pay DISTRICT, within thirty (30) days after receipt of periodic billings from DISTRICT, any and all such amounts as are deemed reasonably necessary by DISTRICT to cover DISTRICT's costs associated with the review of IMPROVEMENT PLANS, review and approval of rights of way and conveyance documents, and with the processing and administration of this Cooperative Agreement.

3. Deposit with DISTRICT (Attention: Business Office – Accounts Receivable), at the time of providing written notice to DISTRICT of the start of PROJECT construction as set forth in Section I.8. herein, the estimated cost of providing construction inspection for DISTRICT FACILITIES, in an amount as determined and approved by DISTRICT in accordance with Ordinance Nos. 671 and 749 of the County of Riverside, including any amendments thereto, based upon the bonded value of DISTRICT FACILITIES. If at any time the costs exceed the deposit or are anticipated by DISTRICT to exceed the deposit with DISTRICT, DEVELOPER shall pay such additional amount(s), as deemed reasonably necessary by DISTRICT to complete inspection of DISTRICT FACILITIES, within thirty (30) days after receipt of billing from DISTRICT.

4. Pay DISTRICT, upon execution of this Cooperative Agreement, the one-time cash sum of seventeen thousand one hundred ninety six dollars (\$17,196), the amount agreed upon to cover DISTRICT's estimated cost to operate and maintain DISTRICT FACILITIES for a period of ten (10) years (Zone 7 – Maintenance Trust Fund) commencing upon DISTRICT's acceptance of DISTRICT FACILITIES as complete for ownership, operation and maintenance.

5. Secure, at its sole cost and expense, all necessary licenses, agreements, permits and rights of entry as may be needed for the construction, inspection, operation and maintenance of PROJECT. DEVELOPER shall furnish DISTRICT and COUNTY, at the time of providing written notice to DISTRICT of the start of construction as set forth in Section I.8., or not less than twenty (20) days prior to recordation of the final map for Tract No. 37053-2 or any phase thereof, whichever occurs first, with sufficient evidence of DEVELOPER having secured such necessary licenses, agreements, permits and rights of entry, as determined and approved by DISTRICT and COUNTY.

6. Prior to commencing construction, furnish DISTRICT and COUNTY with copies of all permits, approvals or agreements required by any federal, state or local resource and/or regulatory agency for the construction, operation and maintenance of PROJECT. Such documents include but are not limited to those issued by the U.S. Army Corps of Engineers, California Regional Water Quality Control Board, California State Department of Fish and Wildlife, State Water Resources Control Board, and Western Riverside County Regional Conservation Authority ("REGULATORY PERMITS").

7. Provide COUNTY, at the time of providing written notice to DISTRICT of the start of construction as set forth in Section I.8. or not less than twenty (20) days prior to recordation of the final map for Tract No. 37053-2 or any phase thereof, whichever occurs first, with faithful performance and payment bonds, each in the amount of one hundred percent (100%) of the estimated cost for construction of DISTRICT FACILITIES as determined by DISTRICT and of APPURTENANCES as determined by COUNTY. The surety, amount and form of the bonds shall be subject to approval of DISTRICT and COUNTY. The bonds shall remain in full force and effect until DISTRICT FACILITIES are accepted by DISTRICT and COUNTY as complete; at which time the bond amount may be reduced to five percent (5%) for a period of one (1) year to guarantee against any defective work, labor or materials.

8. Notify DISTRICT in writing (Attention: Contract Services Section), at least twenty (20) days prior to the start of construction of PROJECT. Construction shall not begin on any element of PROJECT, for any reason whatsoever, until DISTRICT and COUNTY have issued to DEVELOPER a written Notice to Proceed authorizing DEVELOPER to commence construction of PROJECT.

9. Grant DISTRICT and COUNTY, by execution of this Cooperative Agreement, the right to enter upon DEVELOPER's property where necessary and convenient for

the purpose of gaining access to, and performing inspection service for the construction of PROJECT as set forth herein.

10. Obtain and provide DISTRICT (Attention: Right of Way Acquisition Section), at the time of providing written notice to DISTRICT of the start of construction as set forth in Section I.8. or not less than twenty (20) days prior to the recordation of the final map for Tract No. 37053-2 with duly executed Irrevocable Offer(s) of Dedication to the public for flood control and drainage purposes, including ingress and egress, for the rights of way deemed necessary by DISTRICT for the construction, inspection, operation and maintenance of DISTRICT FACILITIES. The Irrevocable Offer(s) of Dedication shall be in a form approved by DISTRICT and shall be executed by all legal and equitable owners of the property described in the offer(s).

11. Furnish DISTRICT, when submitting the Irrevocable Offer(s) of Dedication as set forth in Section I.10., with Preliminary Reports on Title dated not more than thirty (30) days prior to date of submission of all the property described in the Irrevocable Offer(s) of Dedication.

12. Furnish DISTRICT, at the time of providing written notice to DISTRICT and COUNTY of the start of construction as set forth in Section I.8., with a complete list of all contractors and subcontractors to be performing work on PROJECT, including the corresponding license number and license classification of each. At such time, DEVELOPER shall further identify in writing its designated superintendent for PROJECT construction.

13. Furnish DISTRICT, at the time of providing written notice to DISTRICT and COUNTY of the start of construction as set forth in Section I.8., a construction schedule which shall show the order and dates in which DEVELOPER or DEVELOPER's contractor proposes to carry out the various parts of work, including estimated start and completion dates. As



construction of PROJECT progresses, DEVELOPER shall update said construction schedule as requested by DISTRICT and/or COUNTY.

14. Furnish DISTRICT with final mylar plans for DISTRICT FACILITIES and assign their ownership to DISTRICT prior to the start on any portion of PROJECT construction.

15. Not permit any change to or modification of DISTRICT and COUNTY approved IMPROVEMENT PLANS without the prior written permission and consent of DISTRICT and COUNTY.

16. Comply with all Cal/OSHA safety regulations including, but not limited to, regulations concerning confined space and maintain a safe working environment for DEVELOPER, DISTRICT and COUNTY employees on the site.

17. Furnish DISTRICT, at the time of providing written notice to DISTRICT of the start of construction as set forth in Section I.8., a confined space entry procedure specific to PROJECT. The procedure shall comply with requirements contained in California Code of Regulations, Title 8, Section 5158, Other Confined Space Operations, Section 5157, Permit Required Confined Space and District Confined Space Procedures, SOM-18. The procedure shall be reviewed and approved by DISTRICT prior to the issuance of a Notice to Proceed.

18. DEVELOPER shall not commence operations until DISTRICT or COUNTY has been furnished with original certificate(s) of insurance and original certified copies of endorsements and if requested, certified original policies of insurance including all endorsements and any and all other attachments as required in this section.

Without limiting or diminishing DEVELOPER's obligation to indemnify or hold DISTRICT and COUNTY harmless, DEVELOPER shall procure and maintain or cause to be maintained, at its sole cost and expense, the following insurance coverages during the term of this Agreement:

A. Workers' Compensation:

If DEVELOPER has employees as defined by the State of California, DEVELOPER shall maintain statutory Workers' Compensation Insurance (Coverage A) as prescribed by the laws of the State of California. Policy shall include Employers' Liability (Coverage B) including Occupational Disease with limits not less than \$1,000,000 per person per accident. Policy shall be endorsed to waive subrogation in favor of DISTRICT and COUNTY.

B. Commercial General Liability:

Commercial General Liability insurance coverage, including but not limited to, premises liability, unmodified contractual liability, products and completed operations liability, personal and advertising injury, and cross liability coverage, covering claims which may arise from or out of DEVELOPER's performance of its obligations hereunder. Policy shall name the Riverside County Flood Control and Water Conservation District and COUNTY, its agencies, districts, special districts, and departments, their respective directors, officers, Board of Supervisors, employees, elected or appointed officials, agents or representatives as additional insureds. Policy's limit of liability shall not be less than \$2,000,000 per occurrence combined single limit. If such insurance contains a general aggregate limit, it shall apply separately to this Agreement or be no less than two (2) times the occurrence limit.

C. Vehicle Liability:

If DEVELOPER's vehicles or mobile equipment are used in the performance of the obligations under this Agreement, then DEVELOPER shall maintain liability insurance for all owned, non-owned or hired vehicles so used in an amount not less than \$1,000,000 per occurrence combined single limit. If such insurance contains a general aggregate limit, it shall apply separately to this Agreement or be no less than two (2) times the occurrence limit. Policy shall name the Riverside County Flood Control and Water Conservation District and COUNTY, its agencies, districts, special districts, and departments, their respective directors, officers, Board of Supervisors, employees, elected or appointed officials, agents or representatives as additional insureds.

D. Professional Liability:

DEVELOPER shall cause any architect or engineer retained by DEVELOPER in connection with the performance of DEVELOPER's obligations under this Agreement to maintain Professional Liability Insurance providing coverage for performance of their work included within this Agreement, with a limit of liability of not less than \$2,000,000 per occurrence and \$4,000,000 annual aggregate. DEVELOPER shall require that, if such Professional Liability Insurance is written on a claims made basis rather than an occurrence basis, such insurance shall continue through the term of this Agreement and that such architect or engineer shall purchase at such architect or

engineer sole expense either 1) an Extended Reporting Endorsement (also known as Tail Coverage); or 2) Prior Dates Coverage from a new insurer with a retroactive date back to the date of or prior to the inception of this Agreement; or 3) demonstrate through Certificates of Insurance that such architect or engineer has maintained continuous coverage with the same or original insurer. Coverage provided under items: 1), 2) or 3) shall continue for the term specified in the insurance policy as long as the law allows.

E. General Insurance Provisions – All Lines:

- i. Any insurance carrier providing insurance coverage hereunder shall be admitted to the State of California and have an A.M. BEST rating of not less than an A: VIII (A: 8) unless such requirements are waived, in writing, by the County Risk Manager. If the County Risk Manager waives a requirement for a particular insurer such waiver is only valid for that specific insurer and only for one policy term.
- ii. DEVELOPER must declare its insurance self-insured retention for each coverage required herein. If any such self-insured retention exceeds \$500,000 per occurrence each such retention shall have the prior written consent of the County Risk Manager before the commencement of operations under this Agreement. Upon notification of self-insured retention deemed unacceptable to DISTRICT, and at the election of the County Risk Manager, DEVELOPER's carriers shall either: 1) reduce or eliminate such



self-insured retention with respect to this Agreement with DISTRICT, or 2) procure a bond which guarantees payment of losses and related investigations, claims administration, and defense costs and expenses.

- iii. DEVELOPER shall cause their insurance carrier(s) or its contractor's insurance carrier(s), to furnish DISTRICT with 1) a properly executed original certificate(s) of insurance and certified original copies of endorsements effecting coverage as required herein; and 2) if requested to do so orally or in writing by the County Risk Manager, provide original certified copies of policies including all endorsements and all attachments thereto, showing such insurance is in full force and effect. Further, said certificate(s) and policies of insurance shall contain the covenant of the insurance carrier(s) that a minimum of thirty (30) days written notice shall be given to DISTRICT prior to any material modification, cancellation, expiration or reduction in coverage of such insurance. If DEVELOPER insurance carrier(s) policies does not meet the minimum notice requirement found herein, DEVELOPER shall cause DEVELOPER's insurance carrier(s) to furnish a 30 day Notice of Cancellation Endorsement. In the event of a material modification, cancellation, expiration or reduction in coverage, this Agreement shall terminate forthwith, unless DISTRICT receives, prior to such effective date, another properly executed original certificate of insurance and original

copies of endorsements or certified original policies, including all endorsements and attachments thereto, evidencing coverages set forth herein and the insurance required herein is in full force and effect. An individual authorized by the insurance carrier to do so on its behalf shall sign the original endorsements for each policy and the certificate of insurance.

- iv. It is understood and agreed by the parties hereto that DEVELOPER's insurance shall be construed as primary insurance, and DISTRICT's insurance and/or deductibles and/or self-insured retentions or self-insured programs shall not be construed as contributory.
- v. If, during the term of this Agreement or any extension thereof, there is a material change in the scope of services or there is a material change in the equipment to be used in the performance of the scope of work which will add additional exposures (such as the use of aircraft, watercraft, cranes, etc.); or the term of this Agreement, including any extensions thereof, exceeds five (5) years, DISTRICT reserves the right to adjust the types of insurance required under this Agreement and the monetary limits of liability for the insurance coverages currently required herein, if, in the County Risk Manager's reasonable judgment, the amount or type of insurance carried by DEVELOPER has become inadequate.

- vi. DEVELOPER shall pass down the insurance obligations contained herein to all tiers of subcontractors working under this Agreement.
- vii. The insurance requirements contained in this Agreement may be met with a program(s) of self-insurance acceptable to DISTRICT.
- viii. DEVELOPER agrees to notify DISTRICT of any claim by a third party or any incident or event that may give rise to a claim arising from the performance of this Agreement.

Failure to maintain the insurance required by this paragraph shall be deemed a material breach of this Agreement and shall authorize and constitute authority for DISTRICT, at its sole discretion, to provide written notice to DEVELOPER that DISTRICT is unable to perform its obligations hereunder, nor to accept responsibility for ownership, operation and maintenance of DISTRICT FACILITIES due, either in whole or in part, to said breach of this Agreement.

19. Construct or cause to be constructed, PROJECT at DEVELOPER's sole cost and expense, in accordance with DISTRICT and COUNTY approved IMPROVEMENT PLANS.

20. Within two (2) weeks of completing PROJECT construction, provide DISTRICT (Attention: Construction Management Section) and COUNTY with written notice that PROJECT construction is substantially complete and requesting that DISTRICT conduct a final inspection of DISTRICT FACILITIES and COUNTY conduct a final inspection of APPURTENANCES. It is mutually understood that, prior to DISTRICT acceptance of ownership and responsibility for the operation and maintenance of DISTRICT FACILITIES, DISTRICT FACILITIES shall be in a satisfactorily maintained condition as solely determined by DISTRICT.

21. Upon completion of PROJECT construction, and upon acceptance by COUNTY of all rights of way deemed necessary by DISTRICT and COUNTY for the operation

and maintenance of PROJECT, but prior to DISTRICT acceptance of DISTRICT FACILITIES for ownership, operation and maintenance, convey, or cause to be conveyed to DISTRICT (i) the flood control easement(s) including ingress and egress, in a form approved by DISTRICT, to the rights of way as shown in concept cross-hatched in red on Exhibit "C".

22. At the time of recordation of the conveyance document(s) as set forth in Section I.21., furnish DISTRICT with policies of title insurance, each in the amount of not less than (i) fifty percent (50%) of the estimated fee value, as determined by DISTRICT, for each easement parcel to be conveyed to DISTRICT, or (ii) one hundred percent (100%) of the estimated value, as determined by DISTRICT, for each fee parcel to be conveyed to DISTRICT, guaranteeing DISTRICT's interest in said property as being free and clear of all liens, encumbrances, assessments, easements, taxes and leases (recorded or unrecorded), and except those which, in the sole discretion of DISTRICT, are acceptable.

23. Accept ownership and sole responsibility for the operation and maintenance of PROJECT until such time as DISTRICT accepts ownership and responsibility for operation and maintenance of DISTRICT FACILITIES and COUNTY accepts ownership and responsibility for operation and maintenance of APPURTENANCES.

24. Accept all liability whatsoever associated with the ownership, operation and maintenance of DISTRICT FACILITIES until such time as DISTRICT FACILITIES are formally accepted by DISTRICT for ownership, operation and maintenance.

25. Pay, if suit is brought upon this Cooperative Agreement or any bond guaranteeing the completion of PROJECT, all costs and reasonable expenses and fees, including reasonable attorneys' fees, and acknowledge that, upon entry of judgment, all such costs, expenses and fees shall be computed as costs and included in any judgment rendered.



26. Upon completion of PROJECT construction, but prior to DISTRICT acceptance of DISTRICT FACILITIES for ownership, operation and maintenance, provide or cause its civil engineer of record or construction civil engineer of record, duly registered in the State of California, to provide DISTRICT with a redlined "record drawings" copy of PROJECT plans. After DISTRICT approval of the redlined "record drawings", DEVELOPER's engineer shall schedule with DISTRICT a time to transfer the redlined changes onto DISTRICT's original mylars at DISTRICT's office, after which the engineer shall review, stamp and sign the original PROJECT engineering plans "record drawings".

27. Ensure that all work performed pursuant to this Cooperative Agreement by DEVELOPER, its agents or contractors is done in accordance with all applicable laws and regulations, including but not limited to all applicable provisions of the Labor Code, Business and Professions Code, and Water Code. DEVELOPER shall be solely responsible for all costs associated with compliance with applicable laws and regulations.

## SECTION II

DISTRICT shall:

1. Review IMPROVEMENT PLANS and approve when DISTRICT has determined that such plans meet DISTRICT standards and are found acceptable to DISTRICT prior to the start of PROJECT construction.
2. Provide COUNTY an opportunity to review and approve IMPROVEMENT PLANS prior to DISTRICT's final approval.
3. Upon execution of this Cooperative Agreement, record or cause to be recorded, a copy of this Cooperative Agreement in the Official Records of the Riverside County Recorder.

4. Record or cause to be recorded, the Irrevocable Offer(s) of Dedication provided by DEVELOPER pursuant to Section I.10.
5. Inspect construction of DISTRICT FACILITIES.
6. Keep an accurate accounting of all DISTRICT costs associated with the review and approval of IMPROVEMENT PLANS, the review and approval of right of way and conveyance documents, and the processing and administration of this Cooperative Agreement.
7. Keep an accurate accounting of all DISTRICT construction inspection costs and within forty-five (45) days after DISTRICT acceptance of DISTRICT FACILITIES as being complete, submit a final cost statement to DEVELOPER. If the deposit, as set forth in Section I.3., exceeds such costs, DISTRICT shall reimburse DEVELOPER the excess amount within sixty (60) days after DISTRICT acceptance of DISTRICT FACILITIES as being complete.
8. Accept ownership and sole responsibility for the operation and maintenance of DISTRICT FACILITIES upon (i) DISTRICT inspection of DISTRICT FACILITIES in accordance with Section I.20., (ii) DISTRICT acceptance of PROJECT construction as being complete, (iii) DISTRICT receipt of stamped and signed "record drawings" of PROJECT plans, as set forth in Section I.25., (iv) recordation of all conveyance documents described in Section I.21., (v) COUNTY acceptance of APPURTENANCES for ownership, operation, and maintenance, and (vi) DISTRICT's sole determination that DISTRICT FACILITIES are in a satisfactorily maintained condition.
9. Provide COUNTY with a reproducible duplicate copy of "record drawings" of PROJECT plans upon DISTRICT acceptance of DISTRICT FACILITIES as being complete.

SECTION III

COUNTY shall:

1. Review IMPROVEMENT PLANS and approve when COUNTY has determined that such plans meet COUNTY standards and are found acceptable to COUNTY prior to the start of PROJECT construction.
2. Accept COUNTY and DISTRICT approved faithful performance and payment bonds submitted by DEVELOPER as set forth in Section I.7., and hold said bonds as provided herein.
3. Inspect PROJECT construction.
4. Consent, by execution of this Cooperative Agreement, to the recording of any Irrevocable Offer(s) of Dedication furnished by DEVELOPER pursuant to this Cooperative Agreement.
5. As requested by DISTRICT, accept the Irrevocable Offer(s) of Dedication as set forth herein, and any other outstanding offers of dedication necessary for the construction, inspection, operation and maintenance of DISTRICT FACILITIES, and convey sufficient rights of way to DISTRICT to allow DISTRICT to construct, inspect, operate and maintain DISTRICT FACILITIES.
6. Grant DISTRICT, by execution of this Agreement, the right to construct, inspect, operate and maintain DISTRICT FACILITIES within COUNTY rights of way.
7. Accept ownership and sole responsibility for the operation and maintenance of APPURTENANCES upon COUNTY acceptance of PROJECT CONSTRUCTION as being complete.
8. Upon DISTRICT and COUNTY acceptance of PROJECT construction as being complete, accept sole responsibility for the adjustment of all PROJECT manhole rings and

covers located within COUNTY rights of way which must be performed at such time(s) that the finished grade along and above the underground portions of DISTRICT FACILITIES are improved, repaired, replaced or changed. It being further understood and agreed that any such adjustments shall be performed at no cost to DISTRICT.

#### SECTION IV

It is further mutually agreed:

1. All work involved with PROJECT shall be inspected by DISTRICT and COUNTY but shall not be deemed complete until DISTRICT and COUNTY mutually agree in writing that construction is completed in accordance with DISTRICT and COUNTY approved IMPROVEMENT PLANS.

2. COUNTY and DEVELOPER personnel may observe and inspect all work being done on PROJECT, but shall provide any comments to DISTRICT personnel who shall be solely responsible for all quality control communications with DEVELOPER's contractor(s) during the construction of PROJECT.

3. DISTRICT acceptance of ownership and responsibility for the operation and maintenance of DISTRICT FACILITIES shall be in a satisfactorily maintained condition as solely determined by DISTRICT. If, subsequent to the inspection and in the sole discretion of DISTRICT, DISTRICT FACILITIES are not in an acceptable condition, corrections shall be made at sole expense of DEVELOPER.

4. DEVELOPER shall complete construction of PROJECT within twelve (12) consecutive months after execution of this Cooperative Agreement and within one hundred twenty (120) consecutive calendar days after commencing work on PROJECT. It is expressly understood that since time is of the essence in this Cooperative Agreement, failure of DEVELOPER to perform the work within the agreed upon time shall constitute authority for DISTRICT to perform



the remaining work and require DEVELOPER's surety to pay to COUNTY the penal sum of any and all bonds. In which case, COUNTY shall subsequently reimburse DISTRICT for DISTRICT costs incurred.

5. If DEVELOPER fails to commence construction of PROJECT within nine (9) months after execution of this Cooperative Agreement, then DISTRICT reserves the right to withhold issuance of the Notice to Proceed pending a review of the existing site conditions as they exist at the time DEVELOPER provides written notification to DISTRICT of the start of construction as set forth in Section I.8. In the event of a change in the existing site conditions that materially affects PROJECT function or DISTRICT's ability to operate and maintain DISTRICT FACILITIES, DISTRICT may require DEVELOPER to modify IMPROVEMENT PLANS as deemed necessary by DISTRICT.

6. DISTRICT shall endeavor to issue DEVELOPER a Notice to Proceed within twenty (20) days of receipt of DEVELOPER's complete written notice as set forth in Section I.8.; however, DISTRICT's construction inspection staff is limited and therefore, the issuance of a Notice to Proceed is subject to staff availability.

In the event DEVELOPER wishes to expedite issuance of a Notice to Proceed, DEVELOPER may elect to furnish an independent qualified construction inspector at DEVELOPER's sole cost and expense. DEVELOPER shall furnish appropriate documentation of the individual's credentials and experience to DISTRICT for review and if appropriate, approval. DISTRICT shall review the individual's qualifications and experience, upon approval thereof, said individual, hereinafter called "DEPUTY INSPECTOR", shall be authorized to act on DISTRICT's behalf on all PROJECT construction and quality control matters. If DEVELOPER's initial construction inspection deposit furnished pursuant to Section I.3. exceeds ten thousand dollars (\$10,000), DISTRICT shall refund to DEVELOPER up to eighty percent

(80%) of DEVELOPER's initial inspection deposit within forty-five (45) days of DISTRICT's approval of DEPUTY INSPECTOR; however, a minimum balance of ten thousand dollars (\$10,000) shall be retained on account.

7. PROJECT construction work shall be on a five (5) day, forty (40) hour work week with no work on Saturdays, Sundays or DISTRICT designated legal holidays, unless otherwise approved in writing by DISTRICT. If DEVELOPER feels it is necessary to work more than the normal forty (40) hour work week or on holidays, DEVELOPER shall make a written request for permission from DISTRICT and COUNTY to work the additional hours. The request shall be submitted to DISTRICT and COUNTY at least seventy-two (72) hours prior to the requested additional work hours and state the reasons for the overtime and the specific time frames required. The decision of granting permission for overtime work shall be made by DISTRICT at its sole discretion and shall be final. If permission is granted by DISTRICT, DEVELOPER will be charged the cost incurred at the overtime rates for additional inspection time required in connection with the overtime work in accordance with Ordinance Nos. 671 and 749, including any amendments thereto, of the County of Riverside.

8. DEVELOPER shall indemnify and hold harmless DISTRICT and COUNTY (including their agencies, districts, special districts and departments, their respective directors, officers, Board of Supervisors, elected and appointed officials, employees, agents and representatives) from any liability, claim, damage, proceeding or action, present or future, based upon, arising out of or in any way relating to DEVELOPER's (including its officers, employees, subcontractors and agents) actual or alleged acts or omissions related to this Agreement, performance under this Agreement, or failure to comply with the requirements of this Agreement, including but not limited to: (a) property damage; (b) bodily injury or death; (c) liability or damage pursuant to Article I, Section 19 of the California Constitution, the Fifth Amendment of the United

States Constitution or any other law, ordinance or regulation caused by the diversion of waters from the natural drainage patterns or the discharge of drainage within or from PROJECT; or (d) any other element of any kind or nature whatsoever.

DEVELOPER shall defend, at its sole expense, including all costs and fees (including but not limited to attorney fees, cost of investigation, defense and settlements or awards), DISTRICT and COUNTY (including their agencies, districts, special districts and departments, their respective directors, officers, Board of Supervisors, elected and appointed officials, employees, agents and representatives) in any claim, proceeding or action for which indemnification is required.

With respect to any of DEVELOPER's indemnification requirements, DEVELOPER shall, at its sole cost, have the right to use counsel of their own choice and shall have the right to adjust, settle, compromise any such claim, proceeding or action without the prior consent of DISTRICT and COUNTY; provided, however, that any such adjustment, settlement or compromise in no manner whatsoever limits or circumscribes DEVELOPER's indemnification obligations to DISTRICT or COUNTY.

DEVELOPER's indemnification obligations shall be satisfied when DEVELOPER has provided to DISTRICT and COUNTY the appropriate form of dismissal (or similar document) relieving DISTRICT or COUNTY from any liability for the claim, proceeding or action involved.

The specified insurance limits required in this Cooperative Agreement shall in no way limit or circumscribe DEVELOPER's obligations to indemnify and hold harmless DISTRICT and COUNTY from third party claims.

In the event there is conflict between this section and California Civil Code Section 2782, this section shall be interpreted to comply with California Civil Code Section 2782.

Such interpretation shall not relieve DEVELOPER from indemnifying DISTRICT or COUNTY to the fullest extent allowed by law.

9. DEVELOPER for itself, its successors and assigns hereby releases DISTRICT and COUNTY, their respective officers, agents, and employees from any and all claims, demands, actions, or suits of any kind arising out of any liability, known or unknown, present or future, including, but not limited to any claim or liability, based or asserted, pursuant to Article I, Section 19 of the California Constitution, the Fifth Amendment of the United States Constitution, or any other law or ordinance which seeks to impose any other liability or damage, whatsoever, for damage caused by the discharge of drainage within or from PROJECT. Nothing contained herein shall constitute a release by DEVELOPER of DISTRICT or COUNTY, their officers, agents and employees from any and all claims, demands, actions or suits of any kind arising out of any liability, known or unknown, present or future, for the negligent maintenance of DISTRICT FACILITIES and APPURTENANCES, after the acceptance of DISTRICT FACILITIES and APPURTENANCES by DISTRICT and COUNTY, respectively.

10. Any waiver by DISTRICT or by COUNTY of any breach of any one or more of the terms of this Cooperative Agreement shall not be construed to be a waiver of any subsequent or other breach of the same or of any other term hereof. Failure on the part of DISTRICT or COUNTY to require exact, full and complete compliance with any terms of this Cooperative Agreement shall not be construed as in any manner changing the terms hereof, or estopping DISTRICT or COUNTY from enforcement hereof.

11. This Agreement is to be construed in accordance with the laws of the State of California. If any provision of this Agreement is held by a court of competent jurisdiction to be invalid, void or unenforceable, the remaining provisions will nevertheless continue in full force and effect without being impaired or invalidated in any way.

12. Any and all notices sent or required to be sent to the parties of this Cooperative Agreement will be mailed by first class mail, postage prepaid, to the following addresses:

RIVERSIDE COUNTY FLOOD CONTROL  
AND WATER CONSERVATION DISTRICT  
1995 Market Street  
Riverside, CA 92501  
Attn: Contract Services Section

COUNTY OF RIVERSIDE  
4080 Lemon Street, 8th Floor  
Riverside, CA 92502-1090  
Attn: Transportation Department  
Plan Check Section

Riverside Mitland 03, LLC  
3200 Park Center Drive, Suite 1000  
Costa Mesa, CA 92626  
Attn: Shaun Bowen

13. Any action at law or in equity brought by any of the parties hereto for the purpose of enforcing a right or rights provided for by the Cooperative Agreement, shall be tried in a court of competent jurisdiction in the County of Riverside, State of California, and the parties hereto waive all provisions of law providing for a change of venue in such proceedings to any other county.

14. This Cooperative Agreement is the result of negotiations between the parties hereto, and the advice and assistance of their respective counsel. The fact that this Cooperative Agreement was prepared as a matter of convenience by DISTRICT shall have no import or significance. Any uncertainty or ambiguity in this Cooperative Agreement shall not be construed against DISTRICT because DISTRICT prepared this Cooperative Agreement in its final form.

15. The rights and obligations of DEVELOPER shall inure to and be binding upon all heirs, successors and assignees.

16. DEVELOPER shall not assign or otherwise transfer any of its rights, duties or obligations hereunder to any person or entity without the written consent of the other parties hereto being first obtained. In the event of any such transfer or assignment, DEVELOPER

expressly understands and agrees that it shall remain liable with respect to any and all of the obligations and duties contained in this Cooperative Agreement.

17. The individual(s) executing this Cooperative Agreement on behalf of DEVELOPER certify that they have the authority within their respective company(ies) to enter into and execute this Cooperative Agreement, and have been authorized to do so by all boards of directors, legal counsel, and/or any other board, committee or other entity within their respective company(ies) which have the authority to authorize or deny entering into this Cooperative Agreement.

18. This Cooperative Agreement is intended by the parties hereto as a final expression of their understanding with respect to the subject matter hereof and as a complete and exclusive statement of the terms and conditions thereof and supersedes any and all prior and contemporaneous agreements and understandings, oral or written, in connection therewith. This Cooperative Agreement may be changed or modified only upon the written consent of the parties hereto.

//

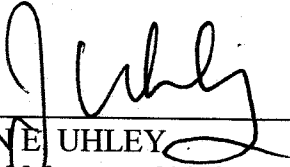
//


IN WITNESS WHEREOF, the parties hereto have executed this Cooperative Agreement on

OCT 23 2018  
(to be filled in by Clerk of the Board)

RECOMMENDED FOR APPROVAL:

**RIVERSIDE COUNTY FLOOD CONTROL  
AND WATER CONSERVATION DISTRICT**

By   
JASON E. UHLEY  
General Manager-Chief Engineer


By   
MARION ASHLEY, Chairman  
Riverside County Flood Control and Water  
Conservation District Board of Supervisors


APPROVED AS TO FORM:

ATTEST:

GREGORY P. PRIAMOS  
County Counsel

KECIA HARPER-IHEM  
Clerk of the Board

By   
LEILA MOSHREF-DANESH  
Deputy County Counsel

By   
Deputy

(SEAL)


Cooperative Agreement:  
Warm Springs Valley – Myoporum Lane Storm Drain, Stage 3  
Project No. 7-0-00239  
Tract No. 37053-2  
TRI:blm  
10/11/18



RECOMMENDED FOR APPROVAL:

COUNTY OF RIVERSIDE

By



PATRICIA ROMO  
Director of Transportation

By



CHUCK WASHINGTON, Chairman  
Board of Supervisors


APPROVED AS TO FORM:

ATTEST:

GREGORY P. PRIAMOS  
County Counsel


KECIA HARPER-IHEM  
Clerk of the Board

By



KRISTINE BELL-VALDEZ  
Supervising Deputy County Counsel

By



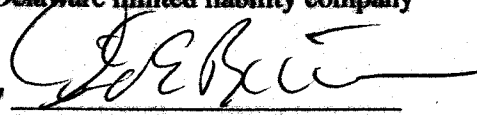
Deputy

(SEAL)

Cooperative Agreement:  
Warm Springs Valley – Myoporum Lane Storm Drain, Stage 3  
Project No. 7-0-00239  
Tract No. 37053-2TRI:blm  
10/11/18

**RIVERSIDE MITLAND 03, LLC**  
a Delaware limited liability company

By



**DAVID E. BARLET**  
Vice President

**(ATTACH NOTARY WITH CAPACITY  
STATEMENT)**

**Cooperative Agreement:**

**Warm Springs Valley – Myoporum Lane Storm Drain, Stage 3**

**Project No. 7-0-00239**

**Tract No. 37053-2**

**TRI:blm**

**09/21/18**

A notary public or other officer completing this certificate verified only the identity of the individual who signed the document to which this certificate is attached, and not the truthfulness, accuracy, or validity of that document.


STATE OF CALIFORNIA )  
 )  
COUNTY OF Orange ) SS.

On October 11, 2018, before me, Meagan Knecht  
David E. Bartlett, Notary Public, personally appeared \_\_\_\_\_

\_\_\_\_\_, who proved to me on the basis of satisfactory evidence to be the person(s) whose name(s) is/are subscribed to the within instrument and acknowledged to me that he/~~she/they~~ executed the same in his/~~her/their~~ authorized capacity(ies) and that by his/~~her/their~~ signature(s) on the instrument the person(s), or the entity upon behalf of which the person(s) acted, executed the instrument.

I certify under PENALTY OF PERJURY under the laws of the State of California that the foregoing paragraph is true and correct.

WITNESS my hand and official seal.

  
\_\_\_\_\_  
Notary Public

## Exhibit A

### **LEGAL DESCRIPTION**

THE LAND REFERRED TO HEREIN BELOW IS SITUATED IN THE UNINCORPORATED AREA OF RIVERSIDE, IN THE COUNTY OF RIVERSIDE, STATE OF CALIFORNIA, AND IS DESCRIBED AS FOLLOWS:

TENTATIVE MAP NO. TTM 37053-2 IS A SUBDIVISION OF THE LAND DESCRIBED AS FOLLOWS:

PARCEL A: APN: 480-010-018-6; 480-010-024-1; 480-010-26-3; 480-010-025-2; 480-010-023-0; 480-020-046-2

PARCELS 1, 2, 3, 11, 12 AND 13 OF PARCEL MAP NO. 14390, IN THE COUNTY OF RIVERSIDE, STATE OF CALIFORNIA, AS PER MAP ON FILE IN BOOK 84, PAGES 39 THROUGH 41, INCLUSIVE OF PARCEL MAPS, IN THE OFFICE OF THE COUNTY RECORDER OF SAID COUNTY.

EXCEPTING FROM SAID PARCEL 3 THOSE PORTIONS DESCRIBED IN THE DEED TO EASTERN MUNICIPAL WATER DISTRICT RECORDED FEBRUARY 02, 1988 AS INSTRUMENT NO. 28226 OFFICIAL RECORDS, IN SAID OFFICE OF THE COUNTY RECORDER.

ALSO EXCEPTING FROM SAID LAND THOSE PORTIONS LYING WITH THE BOUNDARIES OF TRACT NO. 37053-1 AS SHOWN ON A MAP RECORDED IN BOOK 458, PAGES 37 THROUGH 56, INCLUSIVE OF MAPS, IN THE OFFICE OF THE COUNTY RECORDER OF SAID COUNTY.

PARCEL A1: PORTION OF APN 480-020-41

THAT PORTION OF PARCEL 3 OF PARCEL MAP No. 14390, AS SHOWN BY MAP ON FILE IN BOOK 84, PAGES 39 THROUGH 41 INCLUSIVE OF PARCEL MAPS, RECORDS OF RIVERSIDE COUNTY, CALIFORNIA, MORE PARTICULARLY DESCRIBED AS FOLLOWS:

BEING A PORTION OF THAT PARCEL OF LAND DESCRIBED PER DEED IN FAVOR OF EASTERN MUNICIPAL WATER DISTRICT, RECORDED FEBRUARY 2, 1988 AS INSTRUMENT NO. 1988- 00028226 OF OFFICIAL RECORDS IN THE OFFICE OF THE COUNTY RECORDER OF RIVERSIDE COUNTY, STATE OF CALIFORNIA, MORE PARTICULARLY DESCRIBED AS FOLLOWS:

BEING THE SOUTHERLY 30.36 FEET TOGETHER WITH THE WESTERLY 11.25 FEET OF THE LAND DESCRIBED IN SAID DEED.

EXCEPTING THEREFROM THE EASTERLY 59.00 FEET OF THE LAND DESCRIBED IN SAID DEED.

PARCEL B: APN: 480-010-019-7

PARCEL 1 OF PARCEL MAP NO. 15737, IN THE COUNTY OF RIVERSIDE, STATE OF CALIFORNIA, AS PER MAP RECORDED IN BOOK 105, PAGE 3 OF PARCEL MAPS, IN THE OFFICE OF THE COUNTY RECORDER OF SAID COUNTY.

PARCEL C: APN: 480-010-022-9

PARCEL 4, IN THE COUNTY OF RIVERSIDE, STATE OF CALIFORNIA, AS SHOWN BY PARCEL MAP NO. 15737, ON FILE IN BOOK 105, PAGE 3 OF PARCEL MAPS, RECORDS OF RIVERSIDE COUNTY, CALIFORNIA.

### COOPERATIVE AGREEMENT

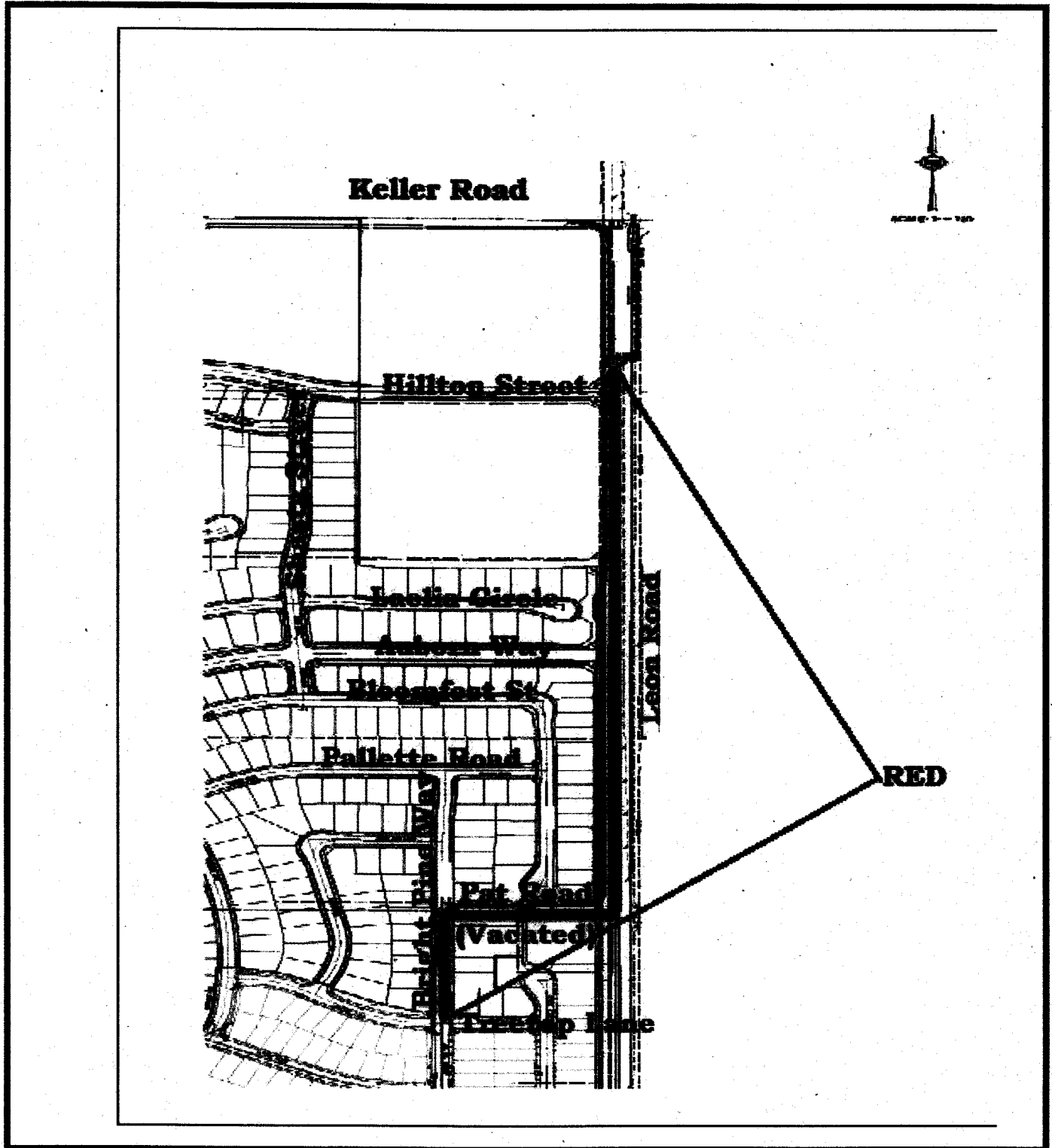
Warm Springs Valley - Myoporum Lane Storm Drain, Stage 3

Project No. 7-0-00239

Tract No. 37053-2

Page 1 of 1

**Exhibit B**



**COOPERATIVE AGREEMENT**

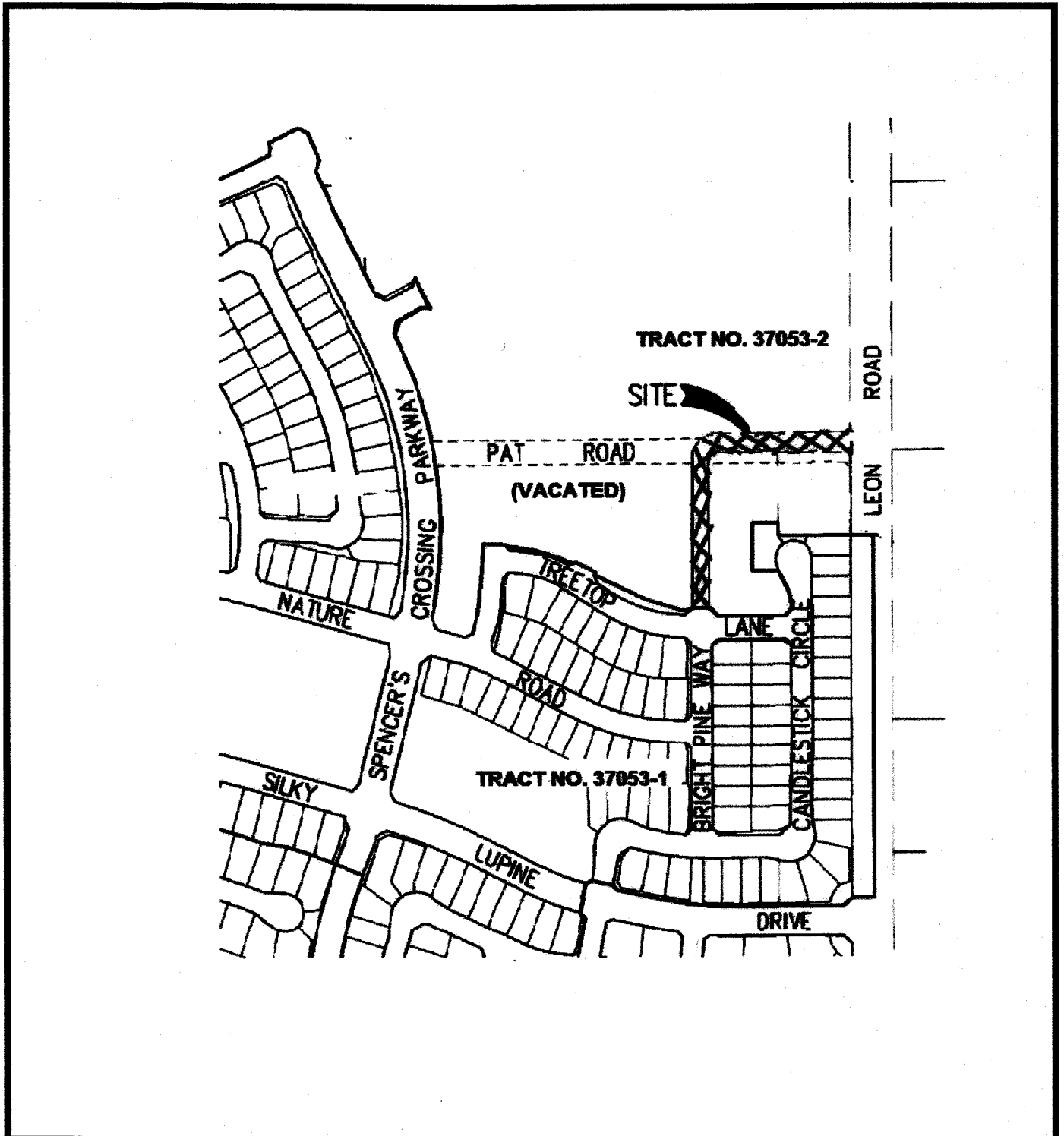
Warm Springs Valley - Myoporum Lane Storm Drain, Stage 3

Project No. 7-0-00239

Tract No. 37053-2

Page 1 of 1

**Exhibit C**



**COOPERATIVE AGREEMENT**

Warm Springs Valley - Myoporum Lane Storm Drain, Stage 3

Project No. 7-0-00239

Tract No. 37053-2

Page 1 of 1