

**SUBMITTAL TO THE BOARD OF SUPERVISORS
COUNTY OF RIVERSIDE, STATE OF CALIFORNIA**



ITEM
3.33
(ID # 8248)

MEETING DATE:

Tuesday, November 6, 2018


FROM : TLMA-TRANSPORTATION:

SUBJECT: TRANSPORTATION AND LAND MANAGEMENT AGENCY/ TRANSPORTATION DEPARTMENT: Approval of the Updated Plans and Specifications and Authorization to Advertise for Re-bid the Slurry Seal Projects for Fiscal Year 2018/19 at various locations in 1st, 2nd and 3rd Districts (Clerk to Advertise). [\$4,911,172]; Local Funds 90%, State Funds 10% (4/5 Vote Required)

RECOMMENDED MOTION: That the Board of Supervisors:

1. Reject all bids received by the Director of Transportation on June 27, 2018 for the construction of Slurry Seal Projects for Fiscal Year 2018/19 at various locations in 1st, 2nd and 3rd Districts; and
2. Approve modification to the plans and specifications for the Slurry Seal Projects for Fiscal Year 2018/19 at various locations in 1st, 2nd and 3rd Districts; and
3. Authorize the Clerk of the Board to re-advertise for bids to be received by the office of the Director of Transportation and Land Management at the Transportation Annex located at 3525 14th Street, Riverside, CA 92501. All bids must be received up to the hour of 2:00 p.m., Wednesday, November 28, 2018 at which time bids will be opened.


ACTION: 4/5 Vote Required


Patricia Romo, Director of Transportation 10/19/2018

MINUTES OF THE BOARD OF SUPERVISORS

On motion of Supervisor Jeffries, seconded by Supervisor Perez and duly carried by unanimous vote, IT WAS ORDERED that the above matter is approved as recommended.

Ayes: Jeffries, Tavaglione, Washington, Perez and Ashley
Nays: None
Absent: None
Date: November 6, 2018
xc: Transp., COB

Kecia Harper-Ihem
Clerk of the Board
By: 
Deputy

**SUBMITTAL TO THE BOARD OF SUPERVISORS COUNTY OF RIVERSIDE,
STATE OF CALIFORNIA**

FINANCIAL DATA	Current Fiscal Year:	Next Fiscal Year:	Total Cost:	Ongoing Cost
COST	\$ 4,911,172	\$ 0	\$ 4,911,172	\$ 0
NET COUNTY COST	\$ 0	\$ 0	\$ 0	\$ 0
SOURCE OF FUNDS: Gas tax/HUTA (10%), Measure A/Western (90%). There are no General Funds used in this project.			Budget Adjustment: No	
			For Fiscal Year: 18/19	

C.E.O. RECOMMENDATION: Approve

BACKGROUND:

Summary

By Minute Order dated June 5, 2018 (agenda item 3.34) the Board authorized the Clerk of the Board to advertise for the construction of Slurry Seal Projects for Fiscal Year 2018/19 at various locations in 1st, 2nd and 3rd Districts. Bids for the project were received in the office of the Director of Transportation at 2:00 PM, Wednesday, June 27, 2018. Five bids were received, ranging from \$5,740,120 to \$6,530,000. The Engineer's estimate prepared by Transportation Department for this project, including one base bid and three alternate bid schedules, was in the amount of \$4,600,738.

The lowest bid received from VSS International is in the amount of \$5,740,120, which is \$1,139,382 (24.8%) above the Engineer's estimate. The Transportation Department recommends the Board reject all received bids for the Slurry Seal Project and authorize the Clerk of the Board to re-advertise the project based on the modified project construction bid documents. The contract has been modified to include alternate bid items, in particular for the higher cost microsurfacing component, to allow for maximum flexibility.

The slurry seal treatment is provided as preventative maintenance to extend the life of the pavement and postpone more costly pavement rehabilitation. The slurry seal treatment seals small cracks, restores lost flexibility to the pavement surface and help preserve underlying pavement structure. This project includes various roads located within the 1st, 2nd and 3rd Supervisorial Districts. The specific roads are listed in Attachment 1.

This project proposes Slurry Seal, Cape Seal or Microsurfacing surface treatments based on the existing pavement conditions.

The Slurry Seal treatment consists of an application of a mixture of asphalt emulsion, aggregates, water and other additives over the existing asphalt pavement surface. This work includes road cleaning, crack repairs, application of slurry seal treatment, installation of new thermoplastic crosswalks, replacement of striping, pavement markings and raised pavement markers. All roads will be swept several times, at specified intervals, after the slurry has been applied.

**SUBMITTAL TO THE BOARD OF SUPERVISORS COUNTY OF RIVERSIDE,
STATE OF CALIFORNIA**

The Cape Seal treatment adds a layer of “chips” or small crushed rock (screenings), and the slurry seal is placed over the chips and acts as a “wearing course” in areas of higher vehicle traffic.

The Micro-surfacing treatment is similar to slurry seal except it uses modified polymer and fast setting asphalt emulsion allowing for thicker layers to be placed. The thick layer application allows to fill in ruts commonly found on roads with light to moderate truck traffic.

Associated with pavement treatment work is a requirement from the Americans with Disabilities Act (ADA) for local agencies to remove barriers at pedestrian street crossings and to upgrade existing curb ramps to current accessibility standards whenever a street is being altered. The Federal Highways Administration has classified cape seal and micro-surfacing applications as road alteration work. Slurry seal application is classified as maintenance work and not an alteration. As such, the work included in this project includes the reconstruction of seventy four (74) existing curb ramps. The specific ramps locations are listed in Attachment 2.

The bid documents include the following bid schedules of work:

- Base Bid: Slurry Seal and associated work on selected County maintained roads.

- Alternate Bid Schedule 1: Concrete curb ramps and associated work.

- Alternate Bid Schedule 2: Microsurfacing and associated work on County maintained roads.

- Alternate Bid Schedule 3: Slurry Seal and associated work on selected City of Lake Elsinore maintained roads.

- Alternate Bid Schedule 4: Slurry Seal and associated work on selected City of Menifee maintained roads.

The Transportation Department will select the contractor based upon the lowest responsive and responsible bid of the sum of all bid schedules.

The adjacent cities were invited to participate in the project to improve their maintained roads which are in close vicinity of the County’s slurry seal project. The Cities of Lake Elsinore and Menifee, (Cities) agreed to participate and their respective work is included as alternate bid schedules as listed above. If the low bid is approved and concurred to by the Cities for their respective alternate bids, then reimbursement agreement between the Cities and County will be submitted to the Board of Supervisors for approval prior to or concurrent with the award of the construction contract.

**SUBMITTAL TO THE BOARD OF SUPERVISORS COUNTY OF RIVERSIDE,
STATE OF CALIFORNIA**

County Counsel has reviewed the modified Construction Bid Documents and approved as to form.

Project Nos.: C9-0006, C9-0007 and C9-0008

Environmental Findings

By Minute Order dated June 5, 2018 (Agenda Item 3.34), the Board of Supervisors approved the California Environmental Quality Act (CEQA) Notice of Exemption (NOE) for the construction of Slurry Seal Projects for Fiscal Year 2018/19 at various locations in 1st, 2nd and 3rd Districts. Therefore, CEQA compliance has been completed for this project and no further action is required.

Impact on Citizens and Businesses

The slurry seal treatment will improve traffic safety for motorists and will extend the life of the pavement thereby reducing the need for more extensive types of resurfacing that can be up to ten times more costly.

The reconstruction of curb ramps will improve the access and safety of disabled persons using the pedestrian facilities along the roadways. In addition, bringing the curb ramps up to current accessibility standards contributes toward fulfilling the County Transportation Department's goals as stated in its ADA Self-Evaluation and Transition Plan as required by Title II of the ADA.

SUPPLEMENTAL:

Additional Fiscal Information


The construction contract for work within the County limits is estimated to cost approximately \$4,911,172, and construction is anticipated to be completed in FY 18/19. The slurry seal contract will be funded with Gas Tax/HUTA and Measure A/Western. There are no General Funds used in this project.

ATTACHMENTS:

- Vicinity Map
- Attachment 1 – List of Roads
- Attachment 2 – List of ADA Ramps
- Notice to Bidders



Scott Bruckner 10/29/2018



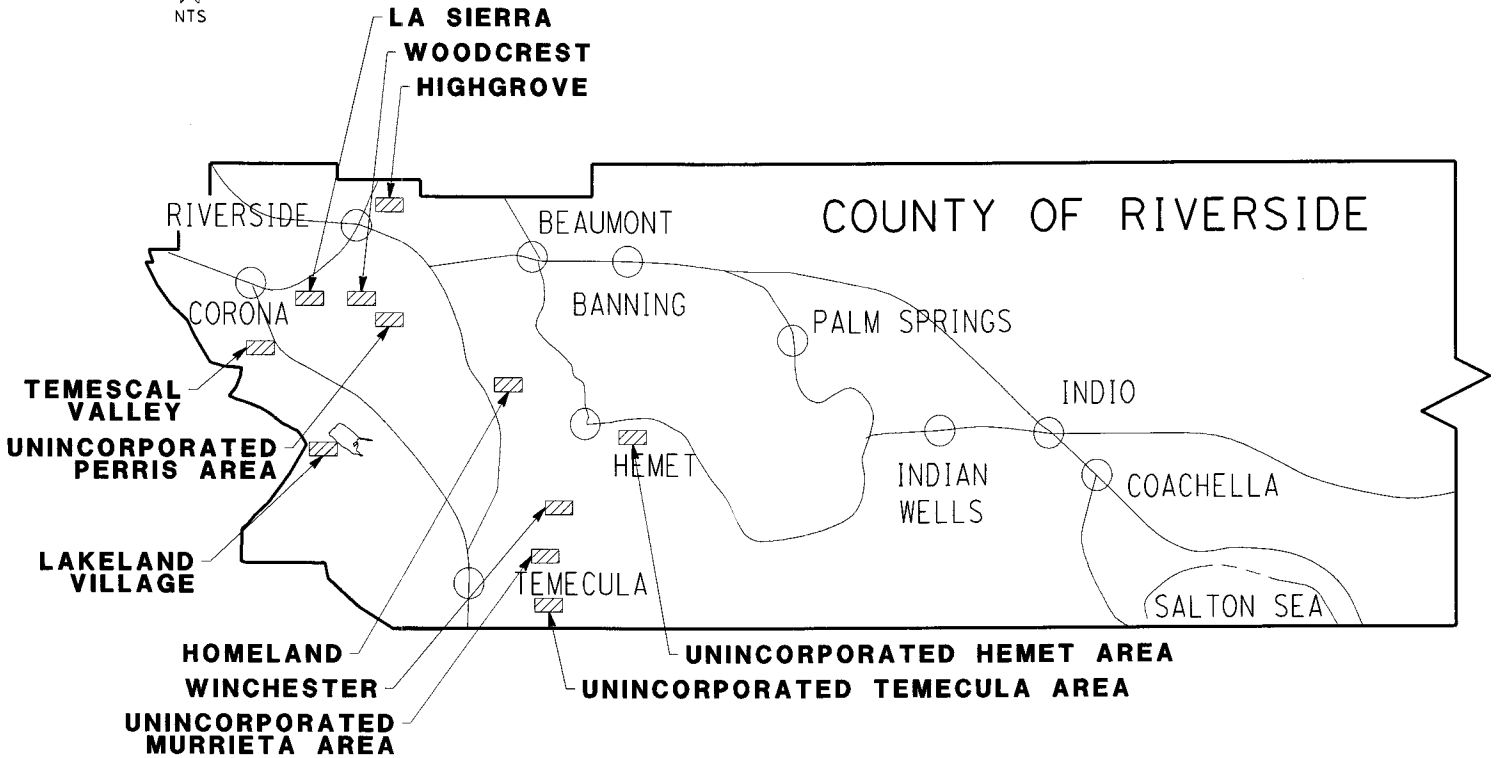
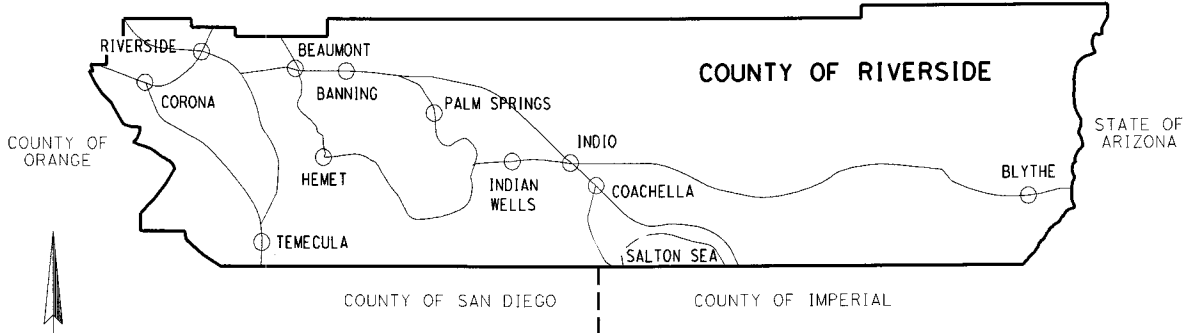
Gregory V. Priamos, Director County Counsel 10/25/2018

**C O U N T Y O F R I V E R S I D E
T R A N S P O R T A T I O N D E P A R T M E N T**

**SLURRY SEAL PROJECT
SUPERVISOR DISTRICT 1 - C9-0006
SUPERVISOR DISTRICT 2 - C9-0007
SUPERVISOR DISTRICT 3 - C9-0008**

FISCAL YEAR 2018/2019

COUNTY OF SAN BERNARDINO



VICINITY MAP

LIST OF ROADS

Attachment "1"

RD BK	SUPV.	MAINT.	ROAD NAME	LIMITS		Length (FT)	Width (FT)	
				From	To			
PAGE	DIST.	DIST.						
26	A	1	11	BLACKBURN RD	MCALLISTER ST	LA SIERRA AVE	4841	42
26	A	1	11	MCALLISTER ST	1790' N TIGER LILLY WAY	153' N TIGER LILLY WAY	1637	16
26	A	1	11	MCALLISTER ST	153' N TIGER LILLY WAY	1796' S TIGER LILLY WAY	1949	34
26	A	1	11	MCALLISTER ST	1796' S TIGER LILLY WAY	447' S GROVE DR	1093	34
26	A	1	11	MCALLISTER ST	447' S GROVE DR	BLACKBURN RD	1707	25
26	A	1	11	MCALLISTER ST	BLACKBURN RD	EL SOBRANTE RD	2641	33
26	B	1	11	BELTRAMO CIR	KEUSDER WAY	313' NE KEUSDER WAY	313	36
26	B	1	11	CROSS ST	CLEVELAND AVE	484' SE CLEVELAND AVE	484	38
26	B	1	11	KEUSDER WAY	CLEVELAND AVE	656' SE CLEVELAND AVE	656	40
26	B	1	11	LASSALETTE CT	CLEVELAND AVE	580' SE CLEVELAND AVE	580	37
26	B	1	11	APPLE CANYON LN	LYON AVE	717' S LYON AVE	717	32
26	B	1	11	PEARTREE PL	APPLE CANYON LN	219' S APPLE CANYON LN	219	32
26	B	1	11	WAITE AVE	APPLE CANYON LN	202' S APPLE CANYON LN	202	32
27		1	11	CITRUS GROVE CT	OLD GROVE RD	395' N OLD GROVE RD	395	36
27		1	11	CONSTABLE RD	1742' N VAN BUREN BLVD	283' N REGENCY RANCH RD	740	40
27		1	11	CONSTABLE RD	VAN BUREN BLVD	1742' N VAN BUREN BLVD	1742	40
27		1	11	HERITAGE GROVE RD	REGENCY RANCH RD	276' NW REGENCY RANCH RD	276	40
27		1	11	HERITAGE GROVE RD	276' NW REGENCY RANCH RD	1391' NW REGENCY RANCH RD	1115	36
27		1	11	OLD GROVE RD	HERITAGE GROVE RD	552' W HERITAGE GROVE RD	552	40
27		1	11	REGENCY RANCH RD	2050' N VAN BUREN BLVD	CONSTABLE RD	568	40
27		1	11	REGENCY RANCH RD	VAN BUREN BLVD	2050' N VAN BUREN BLVD	2050	40
33	A	1	11	PULSAR CT	TEMESCAL CANYON RD	608' NE TEMESCAL CANYON RD	608	40
33	A	1	11	STELLAR CT	TEMESCAL CANYON RD	609' NE TEMESCAL CANYON RD	609	40
33	B	1	11	CANYON ESTATES DR	CANYON SHADOWS PL	547' S CANYON SHADOWS PL	547	33
33	B	1	11	CANYON SHADOWS PL	CANYON ESTATES DR	CLAYSTONE AVE	271	33
33	B	1	11	WATERMAN CANYON WAY	CANYON ESTATES DR	CLAYSTONE AVE	183	33
33	C	1	11	BURNING WOOD DR	STONE CANYON RD	PALM CANYON DR	389	33
33	C	1	11	CANYON HILLS RD	325' SW CANYON PINES PL	635' NE CANYON PINES PL	960	29
33	C	1	11	CANYON PINES PL	KNABE RD	STONE CANYON RD	1583	37
33	C	1	11	CLAY CANYON DR	KNABE RD	CANYON PINES PL	1158	37
33	C	1	11	CLAYSTONE AVE	STONE CANYON RD	STAR FLOWER ST	1695	33
33	C	1	11	CLAYSTONE AVE	STAR FLOWER ST	KNABE RD	1673	40
33	C	1	11	ELK GRASS ST	MISSION BELLS ST	CLAYSTONE AVE	568	36
33	C	1	11	HANNAH CT	NICKELLAUS CT	1179' NW NICKELLAUS CT	1179	36
33	C	1	11	HOT SPRINGS RD	STONE CANYON RD	BURNING WOOD DR	994	33
33	C	1	11	LAPIS CT	NICKELLAUS CT	205' E NICKELLAUS CT	205	36
33	C	1	11	MISSION BELLS ST	STAR FLOWER ST	MOUNTAIN ASH CIR	1342	36
33	C	1	11	MOUNTAIN ASH CIR	MISSION BELLS ST	436' SE MISSION BELLS ST	436	36
33	C	1	11	NICKELLAUS CT	CLAYSTONE AVE	1359' S CLAYSTONE AVE	1359	36
33	C	1	11	PALM CANYON DR	CANYON PINES PL	STONE CANYON RD	1938	37
33	C	1	11	ROCKCRESS ST	MISSION BELLS ST	CLAYSTONE AVE	560	36
33	C	1	11	SCOTTY WAY	CLAYSTONE AVE	HANNAH CT	291	36
33	C	1	11	STAR FLOWER ST	MISSION BELLS ST	CLAYSTONE AVE	670	36
33	C	1	11	STONE CANYON RD	SAND CANYON CIR	PALM CANYON DR	2734	33
33	C	1	11	ZINNIA CIR	MISSION BELLS ST	314' E MISSION BELLS ST	314	36

LIST OF ROADS

Attachment "1"

RD BK	SUPV.	MAINT.	ROAD NAME	LIMITS		Length (FT)	Width (FT)	
				From	To			
33	D	1	11	TRILOGY PKWY	HUNT RD	579' S HUNT RD	579	38
33	D	1	11	AQUACATE RD	HUNT CANYON RD	BELLA VISTA RD	1003	36
33	D	1	11	ASTER CT	DAHLIA DR	149' N DAHLIA DR	149	36
33	D	1	11	BELLA VISTA RD	HUNT CANYON RD	CAMINO LIMON RD	943	36
33	D	1	11	CALLE CANON RD	CAMINO TERRAZA RD	JAMESON RD	839	36
33	D	1	11	CALLE PEPITA RD	CALLE CANON RD	CAMINO TERRAZA RD	714	36
33	D	1	11	CAMINO ARBOL	HUNT CANYON RD	CAMINO NARANJO	438	36
33	D	1	11	CAMINO LIMON RD	KNABE RD	563' W JAMESON RD	1722	36
33	D	1	11	CAMINO LIMON RD	563' W JAMESON RD	HUNT CANYON RD	615	36
33	D	1	11	CAMINO NARANJO	CAMINO LIMON RD	1127' W CAMINO LIMON RD	1127	36
33	D	1	11	CAMINO TERRAZA RD	CALLE CANON RD	JAMESON RD	1444	36
33	D	1	11	CAMINO ZAPOTE RD	CAMINO TERRAZA RD	CALLE PEPITA RD	294	36
33	D	1	11	CANTARA RD	HUNT CANYON RD	1103' N HUNT CANYON RD	1103	36
33	D	1	11	CARNATION DR	DAISY DR	GARDENIA DR	600	36
33	D	1	11	CROCUS CT	DAHLIA DR	256' N DAHLIA DR	256	36
33	D	1	11	DAFFODIL DR	JAMESON RD	DAISY DR	471	36
33	D	1	11	DAHLIA DR	JAMESON RD	CARNATION DR	1414	36
33	D	1	11	DAISY DR	CARNATION DR	DAFFODIL DR	481	36
33	D	1	11	GARDENIA DR	CARNATION DR	KNABE RD	430	36
33	D	1	11	HUNT CANYON RD	CANTARA RD	151' W AGUACATE RD	1389	36
33	D	1	11	HUNT CANYON RD	151' W AGUACATE RD	1245' W AGUACATE RD	1094	36
33	D	1	11	LIMA CORTE	AGUACATE RD	282' S AGUACATE RD	282	36
33	D	1	11	PINA CORTE	CAMINO LIMON RD	285' W CAMNO LIMON RD	285	36
33	D	1	11	POMELO RD	CAMINO LIMON RD	HUNT CANYON RD	875	36
33	D	1	11	TORONJA CORTE	CALLE CANON RD	936' N CALLE CANON RD	936	36
33	D	1	11	TULIP CT	DAFFODIL DR	478' S DAFFODIL DR	478	36
33	D	1	11	JAMESON RD	CLAY CANYON DR	CALLE CANON RD	1808	36
33	D	1	11	JAMESON RD	CALLE CANON RD	CAMINO LIMON RD	630	36
33	E	1	11	KNABE RD	HUNT RD	GARDENIA DR	1805	63
33	E	1	11	KNABE RD	GARDENIA DR	CLAY CANYON DR / S	590	60
33	E	1	11	FALLBROOK CANYON DR	SAND CANYON CIR	STONE CANYON RD	664	33
33	E	1	11	SAND CANYON CIR	FALLBROOK CANYON DR	675' N FALLBROOK CANYON DR	675	29
33	F	1	11	TRILOGY PKWY	TEMESCAL CANYON RD	BLUE JAY LN	6230	78
33	F	1	11	TRILOGY PKWY	BLUE JAY LN	1438' N BLUE JAY LN	1438	78
33	F	1	11	TRILOGY PKWY	1438' N BLUE JAY LN	579' S HUNT RD	1452	78
33	F	1	11	KERBER CT	WARM SPRINGS DR	320' NE WARM SPRINGS DR	320	29
33	F	1	11	WARM SPRINGS DR	GLEN IVY RD	GUM TREE DR	4224	28
33	H	1	11	CAMPBELL RANCH RD	TEMESCAL CANYON RD	INDIAN TRUCK TRL	8082	66
33	H	1	11	ACORN CT	PINECONE ST	437' S PINECONE ST	437	36
33	H	1	11	ASHTREE CT	WHITEBARK LN	105' SW WHITEBARK LN	105	28
33	H	1	11	BARBERRY CT	PINE MOUNTAIN TER	195' E PINE MOUNTAIN TER	195	28
33	H	1	11	BIRCHTREE CT	PINECONE ST	453' S PINECONE ST	453	36
33	H	1	11	BOXELDER CT	PINECONE ST	316' S PINECONE ST	316	36
33	H	1	11	BUTTONBUSH CT	CATKIN ST	250' W CATKIN ST	250	36
33	H	1	11	CAMELLIA ST	CORAL CANYON RD	112' SE CORAL CANYON RD	112	36

LIST OF ROADS

Attachment "1"

RD BK	SUPV.	MAINT.	ROAD NAME	LIMITS		Length	Width	
PAGE	DIST.	DIST.		From	To	(FT)	(FT)	
33	H	1	11	CAMELLIA ST	112' SE CORAL CANYON RD	JASMINE WAY	122	36
33	H	1	11	CAMELLIA ST	JASMINE WAY	SANTIAGO CANYON RD	345	38
33	H	1	11	CARAWAY LN	CORAL CANYON RD	103' SW CORAL CANYON RD	103	36
33	H	1	11	CARAWAY LN	103' SW CORAL CANYON RD	HYACINTH ST	358	36
33	H	1	11	CARAWAY LN	HYACINTH ST	92' SW HYACINTH ST	92	36
33	H	1	11	CASSIA CT	CORAL CANYON RD	195' N CORAL CANYON RD	195	28
33	H	1	11	CATKIN ST	PINECONE ST	BUTTONBUSH CT	846	36
33	H	1	11	CHINABERRY ST	MAGNOLIA ST	TESOTA LOOP	377	36
33	H	1	11	CLIFFROSE ST	SWEETGUM ST	1585' SE SWEETGUM ST	1585	36
33	H	1	11	CLOVER CIR	291' NE HYACINTH ST	126' SW HYACINTH ST	417	36
33	H	1	11	CORAL CANYON RD	MAYHEW CANYON RD / S	MAYHEW CANYON RD / N	4467	36
33	H	1	11	CYPRESS ST	TESOTA LOOP	594' NW TESOTA LOOP	594	36
33	H	1	11	DOGWOOD CT	MAGNOLIA ST	187' SW MAGNOLIA ST	187	28
33	H	1	11	ELMWOOD ST	EVERGREEN LOOP	WHITEBARK LN	379	36
33	H	1	11	EVERGREEN LOOP	MAYHEW CANYON RD / N	MAYHEW CANYON RD / S	2129	36
33	H	1	11	FOREST ST	TESOTA LOOP	485' NW TESOTA LOOP	485	36
33	H	1	11	FUCHSIA CT	JASMINE WAY	299' SE JASMINE WAY	299	36
33	H	1	11	GREENBRIER CT	WHITEBARK LN	100' SW WHITEBARK LN	100	28
33	H	1	11	HYACINTH ST	CLOVER CIR	679' SE JASMINE WAY	1466	36
33	H	1	11	IRIS CT	NOBLE CANYON ST	111' NE NOBLE CANYON ST	111	28
33	H	1	11	JASMINE WAY	HYACINTH ST	925' NE HYACINTH ST	925	36
33	H	1	11	KALMIA CT	HYACINTH ST	391' NE HYACINTH ST	391	36
33	H	1	11	LARKSPUR CT	NOBLE CANYON ST	293' NE NOBLE CANYON ST	293	28
33	H	1	11	LEMONGRASS ST	PACIFIC CREST ST	MARYGOLD WAY	881	36
33	H	1	11	LUMERINA ST	CORAL CANYON RD	MAYHEW CANYON RD	433	36
33	H	1	11	MAGNOLIA ST	SAGEBUSH WAY	POPLAR CT	1073	36
33	H	1	11	MARYGOLD WAY	CORAL CANYON RD	609' SW CORAL CANYON RD	609	36
33	H	1	11	MULBERRY RD	EVERGREEN LOOP	WHITEBARK LN	406	36
33	H	1	11	NOBLE CANYON ST	LUMERINA ST	CORAL CANYON RD	1538	36
33	H	1	11	PACIFIC CREST ST	CORAL CANYON RD	939' S CORAL CANYON RD	939	36
33	H	1	11	PEPPERTREE CT	SWEETGUM ST	418' S SWEETGUM ST	418	36
33	H	1	11	PINE CREEK LOOP	PINE MOUNTAIN TER / S	PINE MOUNTAIN TER / N	596	36
33	H	1	11	PINE MOUNTAIN TER	ROSEMARY WAY	CORAL CANYON RD	1387	36
33	H	1	11	PINECONE ST	BIRCHTREE CT	1048' NW BIRCHTREE CT	1048	36
33	H	1	11	POPLAR CT	MAGNOLIA ST	212' SW MAGNOLIA ST	212	36
33	H	1	11	REDBUD WAY	CLIFFROSE ST	MAYHEW CANYON RD	125	46
33	H	1	11	RIVEROAK ST	CYPRESS ST	FOREST ST	352	36
33	H	1	11	ROSEMARY WAY	PINE MOUNTAIN TER	CORAL CANYON RD	465	36
33	H	1	11	SAGEBUSH WAY	MAGNOLIA ST	TESOTA LOOP	507	36
33	H	1	11	SOAPBERRY ST	CAMPBELL RANCH RD	PINECONE ST	190	40
33	H	1	11	SUMAC CT	MAGNOLIA ST	146' SW MAGNOLIA ST	146	28
33	H	1	11	SWEETGUM ST	CLIFFROSE ST	CATKIN ST	745	36
33	H	1	11	TESOTA LOOP	MAYHEW CANYON RD / E	MAYHEW CANYON RD / W	1980	36
33	H	1	11	WHITEBARK LN	MULBERRY RD	ELMWOOD ST	788	36
33	H	1	11	MAYHEW CANYON RD	CAMPBELL RANCH RD / NW	CAMPBELL RANCH RD / SE	6221	40

LIST OF ROADS

Attachment "1"

RD BK	SUPV.	MAINT.	ROAD NAME	LIMITS		Length (FT)	Width (FT)	
				From	To			
PAGE	DIST.	DIST.						
33	I	1	11	DE PALMA RD	1340' W GLEN EDEN RD	INDIAN TRUCK TRL	2850	72
33	I	1	11	SANTIAGO CANYON RD	MAYHEW CANYON RD	2500' S MAYHEW CANYON RD	2500	40
57	A	1	11	CAJALCO RD	HARLEY JOHN RD	EXTRAVAGANZA LN	2670	26
57	A	1	11	CEDARGROVE PATH	SCOTTSDALE DR	428' N SCOTTSDALE DR	428	36
57	A	1	11	SCOTTSDALE DR	SUSSEX RD	280' E SUSSEX RD	280	36
57	A	1	11	SCOTTSDALE DR	280' E SUSSEX RD	HARLEY JOHN RD	1134	36
57	A	1	11	WILDFLOWER WAY	SCOTTSDALE DR	688' S SCOTTSDALE DR	688	36
57	B	1	11	CAJALCO RD	1608' E GUSTIN RD	1742' E GUSTIN RD	134	36
57	B	1	14	AVENUE C	WOOD RD	642' E WOOD RD	642	22
57	B	1	14	AVENUE C	642' E WOOD RD	COLE AVE	1961	22
57	B	1	14	CARPINUS DR	WOOD RD	235' SE COLE AVE	2746	40
57	B	1	14	CARPINUS DR	235' SE COLE AVE	CAJALCO RD	1415	40
57	B	1	14	BRIDLEWOOD RD	SILVER SUMMIT CIR	ASPENLEAF DR	681	36
57	B	1	14	COLE AVE	CARPINUS DR	1215' N CARPINUS DR	1215	36
57	B	1	14	COLE AVE	1215' N CARPINUS DR	KILLDEER CT	817	23
57	B	1	14	COLE AVE	KILLDEER CT	AVENUE C	1786	22
57	B	1	14	CONDOR CT	MALKHOA ST	360' SW MALKHOA ST	360	40
57	B	1	14	COPPER RIDGE ST	HAWKHILL AVE	COLE AVE	1162	36
57	B	1	14	DEER RUN RD	STERLING HILL LN	CARPINUS DR	221	36
57	B	1	14	ELDORADO RD	ELKHORN RD	COLE AVE	2341	36
57	B	1	14	ELKHORN RD	ELDORADO RD	CARPINUS DR	728	36
57	B	1	14	HAWKHILL AVE	C AVENUE	CARPINUS DR	3839	36
57	B	1	14	KILLDEER CT	COLE AVE	382' SW COLE AVE	382	40
57	B	1	14	MALKHOA ST	HAWKHILL AVE / N	3094' SE HAWKHILL AVE / N	3094	40
57	B	1	14	MOUNTAIN SHADOW LN	CARPINUS DR	ASPENLEAF DR	1156	36
57	B	1	14	NUTHATCH ST	HAWKHILL AVE	COLE AVE	1676	40
57	B	1	14	OAK CREEK LN	SPIRIT TRAIL DR	ROCKY SUMMIT DR	384	36
57	B	1	14	PAINTED ROCK ST	ELKHORN RD	HAWKHILL AVE	1146	36
57	B	1	14	QUARRY CIR	COLE AVE	280' W COLE AVE	280	32
57	B	1	14	RED ROCK ST	CARPINUS DR	SPIRIT TRAIL DR	587	36
57	B	1	14	ROCKY SUMMIT DR	SILVER SUMMIT CIR	STERLING HILL LN	2150	36
57	B	1	14	SILVER SUMMIT CIR	ROCKY SUMMIT DR	BRIDLEWOOD RD	433	36
57	B	1	14	SILVER SUMMIT CIR	BRIDLEWOOD RD	368' N BRIDLEWOOD RD	368	36
57	B	1	14	SPIRIT TRAIL DR	RED ROCK ST	OAK CREEK LN	494	36
57	B	1	14	STERLING HILL LN	RED ROCK ST	ROCKY SUMMIT DR	1562	36
57	B	1	14	TOEHEE ST	AVENUE C	NUTHATCH ST	1155	40
57	B	1	14	TRAIL RIDE CT	COPPER RIDGE ST	350' N COPPER RIDGE ST	350	32
72		1	12	SAMUEL DR	STONEMAN ST	892' E STONEMAN ST	892	35
72		1	12	GREGORY PL	GRAND AVE	1305' N GRAND AVE	1305	33
72		1	12	JANISSE LN	STONEMAN ST	MORRISON PL	595	39
72		1	12	MORRISON PL	1339' N GRAND AVE	GRAND AVE	1339	29
72		1	12	REINDEER DR	STONEMAN ST	MORRISON PL	595	33
72		1	12	TULE WAY	STONEMAN ST	MORRISON PL	595	33
72		1	12	STONEMAN ST	2630' N GRAND AVE	1830' N GRAND AVE	800	16
72		1	12	STONEMAN ST	1830' N GRAND AVE	GRAND AVE	1830	29

LIST OF ROADS

Attachment "1"

RD BK	SUPV.	MAINT.	ROAD NAME	LIMITS		Length (FT)	Width (FT)	
				From	To			
PAGE	DIST.	DIST.						
44	A	2	14	DEVENER ST	VILLA ST	351' N VILLA ST	351	29
44	A	2	14	E CHURCH ST	TRANSIT AVE	PROSPECT AVE	287	22
44	A	2	14	ELECTRIC AVE	VILLA ST	402' S VILLA ST	390	23
44	A	2	14	FOUNTAIN ST	HIGHLAND AVE	773' W HIGHLAND AVE	773	23
44	A	2	14	FOUNTAIN ST	TRANSIT AVE	639' E TRANSIT AVE	645	20
44	A	2	14	GLEN ST	SPRING ST	647' N SPRING ST	647	27
44	A	2	14	HIGHLAND AVE	VILLA ST	CENTER ST	836	24
44	A	2	14	NORTHGATE ST	CITRUS ST	616' S CITRUS ST	616	36
44	A	2	14	PACIFIC AVE	SPRING ST	CENTER ST	1275	24
44	A	2	14	PALMER ST	IOWA AVE	422' E IOWA AVE	422	21
44	A	2	14	PROSPECT AVE	CENTER ST	E CHURCH ST	416	22
44	A	2	14	PROSPECT AVE	CITRUS ST	SPRING ST	1455	37
44	A	2	14	PROSPECT AVE	SPRING ST	CENTER ST	1238	29
44	A	2	14	RUBY ST	IOWA AVE	343' E IOWA AVE	343	20
44	A	2	14	SPRING ST	IOWA AVE	PACIFIC AVE	871	18
44	A	2	14	SPRING ST	TRANSIT AVE	PROSPECT AVE	325	20
44	A	2	14	TRANSIT AVE	MAIN ST	CENTER ST	1250	32
44	A	2	14	TRANSIT AVE	CENTER ST	SPRING ST	1314	22
44	A	2	14	TRANSIT AVE	SPRING ST	700' S SPRING ST	700	33
44	A	2	14	VILLA ST	LA CADENA DR	IOWA AVE	1062	27
44	A	2	14	VILLA ST	IOWA AVE	HIGHLAND AVE	1258	21
44	A	2	14	VILLA ST	PROSPECT AVE	884' W PROSPECT AVE	884	22
44	A	2	14	MAIN ST	IOWA AVE	245' W HIGHLAND AVE	818	31
44	A	2	14	MAIN ST	245' W HIGHLAND AVE	TRANSIT AVE	938	18
44	A	2	14	MAIN ST	TRANSIT AVE	TAYLOR ST	674	30
44	A	2	14	IOWA AVE	LA CADENA DR E	MAIN ST	300	58
44	A	2	14	CHURCH ST	PACIFIC AVE	COMMERCIAL AVE	714	24
44	A	2	14	COMMERCIAL AVE	CENTER ST	MAIN ST	1263	26
44	A	2	14	HIGHLAND AVE	CENTER ST	MAIN ST	1244	26
44	A	2	14	MOUND ST	PACIFIC AVE	COMMERCIAL AVE	685	31
44	A	2	14	PACIFIC AVE	CENTER ST	MOUND ST	937	24
44	A	2	14	W CHURCH ST	IOWA AVE	662' E IOWA AVE	662	25
44	A	2	14	CENTER ST	LA CADENA DR E	CENTER ST	330	49
44	A	2	14	CENTER ST	I-215	HIGHGROVE PL	357	38
44	A	2	14	CITRUS ST	PROSPECT AVE	792' W PROSPECT AVE	792	47
44	A	2	14	HIGHGROVE PL	LA CADENA DR E	CENTER ST	628	37
44	A	2	14	IOWA AVE	SPRING ST	CENTER ST	1386	64
44	A	2	14	IOWA AVE	CENTER ST	LA CADENA DR E	1076	69
44	A	2	14	MAIN ST	TAYLOR ST	200' E TAYLOR ST	200	23
44	B	2	14	CARLOTA WAY	ELENA AVE	174' E ELENA AVE	174	29
44	B	2	14	CINDY CIR	SPRING ST	461' N SPRING ST	461	36
44	B	2	14	CONNERS LN	MICHIGAN AVE	463' E MICHIGAN AVE	463	33
44	B	2	14	ELENA AVE	MAIN ST	TERESA ST	638	33
44	B	2	14	GARFIELD AVE	SPRING ST	CENTER ST	1272	33
44	B	2	14	GOLDFINCH LN	MURPHY AVE	WHIPPOWILL DR	1029	36

LIST OF ROADS

Attachment "1"

RD BK	SUPV.	MAINT.	ROAD NAME	LIMITS		Length (FT)	Width (FT)	
				From	To			
PAGE	DIST.	DIST.						
44	B	2	14	KEOWN CT	SWEETSER DR	413' S SWEETSER DR	413	40
44	B	2	14	MICHIGAN AVE	SPRING ST	CENTER ST	1284	61
44	B	2	14	MICHIGAN AVE	CENTER ST	MAIN ST	1253	37
44	B	2	14	MURPHY AVE	CENTER ST	OWETZAL LN	630	18
44	B	2	14	MURPHY AVE	OWETZAL LN	SPRING ST	620	36
44	B	2	14	OSBORNE CT	MURPHY AVE	272' E MURPHY AVE	272	32
44	B	2	14	OWETZAL LN	MURPHY AVE	PELICAN DR	630	20
44	B	2	14	OWETZAL LN	PELICAN DR	WHIPPOWILL DR	378	36
44	B	2	14	PELICAN DR	CENTER ST	OWETZAL LN	615	36
44	B	2	14	SWAYZEE CT	SPRING ST	843' S SPRING ST	843	40
44	B	2	14	SWEETSER DR	SWAYZEE CT	686' W SWAYZEE CT	686	40
44	B	2	14	TANNER CIR	MICHIGAN AVE	488' E MICHIGAN AVE	488	33
44	B	2	14	TERESA ST	ELENA AVE	288' E ELENA AVE	288	17
44	B	2	14	TRABERT CIR	MICHIGAN AVE	468' E MICHIGAN AVE	468	33
44	B	2	14	WHIPPOWILL DR	CENTER ST	GOLDFINCH LN	1017	36
44	B	2	14	MAIN ST	MT VERNON AVE	638' E MT VERNON AVE	638	18
44	B	2	14	MAIN ST	638' E MT VERNON AVE	ORIOLE AVE	650	20
44	B	2	14	MT VERNON AVE	MAIN ST	671' S MAIN ST	671	51
44	B	2	14	MT VERNON AVE	671' S MAIN ST	CENTER ST	631	46
44	B	2	14	CARLIN LN	EAST CENTER ST	MAIN ST	1267	36
44	B	2	14	ORIOLE AVE	EAST CENTER ST	634' N EAST CENTER ST	634	36
44	B	2	14	ORIOLE AVE	634' N EAST CENTER ST	MAIN ST	633	18
44	B	2	14	MAIN ST	200' E TAYLOR ST	1593' E SANRIVE AVE	1775	19
44	B	2	14	MAIN ST	1593' E SANRIVE AVE	1917' E SANRIVE AVE	324	19
44	B	2	14	MAIN ST	1917' E SANRIVE AVE	167' W MICHIGAN AVE	166	30
44	B	2	14	MAIN ST	167' W MICHIGAN AVE	MICHIGAN AVE	214	30
103	B	3	12	DIAMOND RIDGE CT	MOUNTAIN GATE ST	408' W MOUNTAIN GATE ST	408	36
103	B	3	12	HARDROCK DR	MOUNTAIN GATE ST	IRON MOUNTAIN ST	592	36
103	B	3	12	IRON MOUNTAIN ST	HARDROCK DR	MCLAUGHLIN RD	739	36
103	B	3	12	MOUNT MENIFEE ST	MOUNTAIN GATE ST	IRON MOUNTAIN ST	763	36
103	B	3	12	MOUNTAINGATE ST	MOUNT MENIFEE ST	130' S HARDROCK DR	664	36
107		3	15	AQUATIC WAY	SEAL ROCK CT	MASONIC DR	236	36
107		3	15	BATTERY CT	BERKLEY AVE	463' S BERKLEY AVE	463	36
107		3	15	BERKLEY AVE	LAKE ST	106' W WAGNER WAY	1471	36
107		3	15	BERKLEY AVE	106' W WAGNER WAY	WAGNER WAY	106	36
107		3	15	CHARLTON AVE	RAMONA EXPY	639' W RAMONA EXPY	639	41
107		3	15	LAGUNA HONDA RD	VICTORIAN DR	WOODSIDE CT	698	32
107		3	15	MASONIC DR	AQUATIC WAY	STEINER DR	1060	36
107		3	15	SANSOME ST	CHARLTON AVE	BERKLEY AVE	1275	36
107		3	15	SEAL ROCK CT	LAKE ST	1128' E LAKE ST	1128	36
107		3	15	STEINER DR	MASONIC DR	CHARLTON AVE	1562	36
107		3	15	TELEGRAPH HILL CT	VICTORIAN DR	418' S VICTORIAN DR	418	32
107		3	15	TURK CT	SANSOME ST	179' E SANSOME ST	179	32
107		3	15	VICTORIAN DR	BATTERY CT	STEINER DR	744	36
107		3	15	WOODSIDE CT	LAGUNA HONDA RD	456' W LAGUNA HONDA RD	456	32

LIST OF ROADS

Attachment "1"

RD BK	SUPV.	MAINT.	ROAD NAME	LIMITS		Length	Width
PAGE	DIST.	DIST.		From	To	(FT)	(FT)
107	3	15	CHARLTON AVE	639' W RAMONA EXPY	LAKE ST	1505	20
107	3	15	LAKE ST	CHARLTON AVE	1980' N CHARLTON AVE	1980	18
109	3	15	MARINE DR	DARTMOUTH ST	STANFORD ST	1263	37
110	3	15	JUNE WAY	MALIBAR AVE	227' S MALIBAR AVE	227	29
110	3	15	MALIBAR AVE	COLUMBIA ST	654' W COLUMBIA ST	654	29
110	3	15	SIMMONS WAY	MALIBAR AVE	244' S MALIBAR AVE	244	29
110	3	15	ANGEL WAY	MALIBAR AVE	238' S MALIBAR AVE	238	29
110	3	15	BOYER AVE	YALE ST	KATHARIN ST	750	29
110	3	15	BURDETT PL	CENTRAL AVE	ACACIA AVE	473	29
110	3	15	CAMELLIA DR	YALE ST	LOIS CT	1332	29
110	3	15	CENTRAL AVE	SAN JACINTO ST	637' E SAN JACINTO ST	637	29
110	3	15	CLARK DR	SAN JACINTO AVE	GIRARD ST	1271	33
110	3	15	CLARK DR	GIRARD ST	692' E GIRARD ST	692	29
110	3	15	ELSA CT	LOIS CT	CAMELLIA DR	229	29
110	3	15	GENE ST	WHITTIER AVE	257' N WHITTIER AVE	257	28
110	3	15	KATHARIN ST	WHITTIER AVE	767' N WHITTIER AVE	767	28
110	3	15	LOIS CT	ELSA CT	COLUMBIA ST	1024	29
110	3	15	MALIBAR AVE	654' W COLUMBIA ST	YALE ST	620	29
110	3	15	SALTS CIR	YALE ST	503' E YALE ST	503	32
110	3	15	SATURN WAY	MALIBAR AVE	245' S MALIBAR AVE	245	29
111A	3	15	COLLEGIAN WAY	CORNELL ST	633' E CORNELL ST	633	33
111A	3	15	COLLEGIAN WAY	633' E CORNELL ST	DARTMOUTH ST	645	33
111A	3	15	SCHOLAR CT	CORNELL ST	370' E CORNELL ST	370	28
111A	3	15	SUNSET LN	COLUMBIA ST	1115' E COLUMBIA ST	1115	29
111A	3	15	SYRACUSE CT	COLLEGIAN WAY	149' S COLLEGIAN WAY	149	28
111A	3	15	WHARTON CT	COLLEGIAN WAY	163' S COLLEGIAN WAY	163	29
111A	3	15	ACADEMY DR	UNIVERSITY AVE	CORNELL ST	1021	29
111A	3	15	COLLEGIAN WAY	COLUMBIA ST	MAJOR DR	1015	29
111A	3	15	HOWARD MANOR	JOHNSTON AVE	630' S JOHNSTON AVE	630	36
111A	3	15	LARKSONG ST	PLUMROSE ST	WHITTIER ST	469	33
111A	3	15	MAJOR DR	ACADAMY DR	COLLEGIAN WAY	224	29
111A	3	15	PLUMROSE ST	CORNELL ST	1008' E CORNELL ST	1008	32
111A	3	15	PRIMROSE LN	VIOLA ST	267' E VIOLA ST	267	29
111A	3	15	UNIVERSITY DR	ACADEMY DR	COLLEGIAN WAY	231	29
111A	3	15	VIOLA ST	PLUMROSE ST	WHITTIER ST	464	33
111	3	15	LARGO PL	TORREY PINE CT	277' N TORREY PINE CT	277	29
111	3	15	LODGEPOLE CT	TORREY PINE CT	518' N TORREY PINE CT	518	29
111	3	15	MCDOWELL ST	MEL LN	SCOT LN	715	29
111	3	15	MEL LN	TAVA LN	MC DOWELL ST	240	29
111	3	15	RENTON PL	TORREY PINE CT	275' N TORREY PINE CT	275	29
111	3	15	SCOT LN	TAVA LN	MC DOWELL ST	239	29
111	3	15	TAVA LN	COLUMBIA ST	CORNELL ST	1273	29
111	3	15	TORREY PINE CT	COLUMBIA ST	1853' E COLUMBIA ST	1853	33
111	3	15	ADRIENNE WAY	ERIN DR	LORI LN	232	29
111	3	15	ALDER AVE	COLUMBIA ST	CAMPBOR WOOD AVE	453	37

LIST OF ROADS

Attachment "1"

RD BK	SUPV.	MAINT.	ROAD NAME	LIMITS		Length (FT)	Width (FT)
				From	To		
PAGE	DIST.	DIST.					
111	3	15	ALICE LN	DIXON DR	ACACIA AVE	491	33
111	3	15	BEACHWOOD AVE	COLUMBIA ST	CAMPBOR WOOD AVE	468	37
111	3	15	CAMPBOR WOOD AVE	BEACHWOOD AVE	ALDER AVE	287	37
111	3	15	CANDY LN	MAYBERRY AVE	LORI LN	482	29
111	3	15	CHAMPAGNE CIR	SEQUOIA LN	276' S SEQUOIA LN	276	28
111	3	15	COZY CIR	SEQUOIA LN	277' S SEQUOIA LN	277	29
111	3	15	DIXON DR	ALICE LN	CORNELL ST	503	33
111	3	15	DIXON DR	CORNELL ST	963' E CORNELL ST	963	33
111	3	15	ERIN DR	DARTMOUTH ST	1148' E DARTMOUTH ST	1148	29
111	3	15	ERWIN CT	MERRIWOOD DR	237' N MERRIWOOD DR	237	29
111	3	15	ERWIN CT	MC DOWELL ST	195' S MC DOWELL ST	195	29
111	3	15	JEPSON CT	MERRIWOOD DR	252' N MERRIWOOD DR	252	29
111	3	15	JEPSON CT	MC DOWELL ST	197' S MC DOWELL ST	252	29
111	3	15	LADD CT	CORNELL ST	685' W CORNELL ST	685	28
111	3	15	LORI LN	ADRIENNE WAY	890' E ADRIENNE WAY	890	29
111	3	15	MCDOWELL ST	CORNELL ST	DARTMOUTH ST	1272	29
111	3	15	MERRIWOOD DR	CORNELL ST	DARTMOUTH ST	1285	29
111	3	15	ONLY CT	LADD CT	160' N LADD CT	160	29
111	3	15	ORANGE PL	ALICE LN	CORNELL ST	478	33
111	3	15	ORANGE PL	CORNELL ST	964' E CORNELL ST	964	33
111	3	15	SEQUOIA LN	CORNELL ST	DARTMOUTH ST	1279	32
112A	3	15	ANDALUCIA DR	HACIENDA ST	288' N HACIENDA ST	288	41
112A	3	15	HACIENDA ST	ANDALUCIA DR	NEW CHICAGO AVE	426	41
112A	3	15	HACIENDA ST	NEW CHICAGO AVE	153' E NEW CHICAGO AVE	153	34
112A	3	15	LINCOLN AVE	RAMONA EXPY	1049' W RAMONA EXPY	1049	40
112A	3	15	LINCOLN AVE	1049' W RAMONA EXPY	1446' W RAMONA EXPY	397	20
112A	3	15	AULD ST	BABCOCK AVE	CHARLTON AVE	1123	37
112A	3	15	BABCOCK AVE	AULD ST	1090' E AULD ST	1090	37
112A	3	15	BELLVIEW ST	BABCOCK AVE	PARKWAY AVE	912	33
112A	3	15	BENJAMIN ST	WAGNER WAY	424' E WAGNER WAY	424	34
112A	3	15	ERMA CT	CHARLTON AVE	BENJAMIN ST	228	37
112A	3	15	ETNA CT	BELLVIEW ST	154' E BELLVIEW ST	154	29
112A	3	15	NEWMAN AVE	WAGNER WAY	123' E WAGNER WAY	123	31
112A	3	15	PARKWAY AVE	AULD ST	BELLVIEW ST	487	33
112A	3	15	QUINCY CT	WAGNER WAY	223' E WAGNER WAY	223	29
112A	3	15	ROCKFORD ST	BABCOCK AVE	PARKWAY AVE	839	33
112A	3	15	SAMPSON CT	ROCKFORD ST	121' E ROCKFORD ST	121	29
112A	3	15	SANDY CT	ROCKFORD ST	215' E ROCKFORD ST	215	29
112A	3	15	SHALER ST	LINCOLN AVE	BABCOCK AVE	130	37
112A	3	15	WAGNER WAY	BENJAMIN ST	BERKLEY AVE	1003	37
112	3	15	ACACIA AVE	SOBOBA ST	LAKE ST	1402	27
112	3	15	ACACIA AVE	LAKE ST	250' W PLEASANT ST	1500	32
120	3	12	BRIGGS RD	SCOTT RD	532 N SCOTT RD	532	30
120	3	12	BRIGGS RD	532 N SCOTT RD	SHARON WAY	1402	34
120	3	12	SCOTT RD	BRIGGS RD	EL CENTRO LN	1392	43

LIST OF ROADS

Attachment "1"

RD BK	SUPV.	MAINT.	ROAD NAME	LIMITS		Length (FT)	Width (FT)
				From	To		
PAGE	DIST.	DIST.					
120	3	12	SCOTT RD	EL CENTRO LN	935' E EL CENTRO LN	935	25
120	3	12	SCOTT RD	935' E EL CENTRO LN	LEON RD	3087	13
128A	3	12	SIERRA LA VIDA	SIERRA MADRE DR	607' NE SIERRA MADRE DR	607	36
128A	3	12	SIERRA MADRE DR	122' E VIA BELLEZA	1537' E VIA BELLEZA	1415	40
128A	3	12	VIA BELLEZA	SIERRA MADRE DR	489' NE SIERRA MADRE DR	489	36
128B	3	12	BAIRD CT	FINBROOK RD	218' SW FINBROOK RD	218	28
128B	3	12	CALLAWAY CIR	CARDIFF AVE	595' SE CARDIFF AVE	595	36
128B	3	12	CARDIFF AVE	1949' SW TOWN VIEW AVE	SIERRA MADRE DR	505	36
128B	3	12	CAYMAN CT	SIERRA MADRE DR	375' NE SIERRA MADRE DR	375	36
128B	3	12	CLOS DU VAL	CHALK HILL DR	898' SW CHALK HILL DR	898	36
128B	3	12	COPPER CT	SIERRA MADRE DR	141' NE SIERRA MADRE DR	141	36
128B	3	12	GRGICH HILLS DR	CLOS DU VAL	N GENERAL KEARNY RD	164	36
128B	3	12	JOSEPH RD	567' S FINBROOK RD	FINBROOK RD	443	20
128B	3	12	SOUTH CREEK CIR	FINBROOK RD	177' S FINBROOK RD	177	36
128C	3	12	CHATEAU CUIVAISON	CARDIFF AVE	953' NW CARDIFF AVE	953	36
128C	3	12	CORBET CANYON CIR	CHATEAU CUIVAISON	466' NE CHATEAU CUIVAISON	466	36
128C	3	12	CORTE LUCIDO	SIERRA MADRE DR	227' NW SIERRA MADRE DR	227	36
128C	3	12	CRESTA DEL NORTE	SIERRA MADRE DR	272' W SIERRA MADRE DR	272	36
128C	3	12	KORBEL CIR	WILLOWS AVE	420' SE WILLOWS AVE	420	36
128C	3	12	SIERRA MADRE DR	WILLOWS AVE	122' E VIA BELLEZA	2137	36
128C	3	12	STAGS LEAP DR	WILLOWS AVE	CHATEAU CUIVAISON	396	36
128C	3	12	VIA CURVADO	SIERRA LA VIDA	660' NW SIERRA LA VIDA	660	36
128D	3	12	BALVERNE CIR	NAPA CREEK DR	202' E NAPA CREEK DR	202	36
128D	3	12	BEALIEU CIR	IRON HORSE DR	165' SE IRON HORSE DR	165	36
128D	3	12	BERINGER DR	CARDIFF AVE	IRON HORSE DR	1472	36
128D	3	12	BODEGA DR	TIBURON DR	331' E TIBURON DR	331	36
128D	3	12	CARDIFF AVE	TOWN VIEW AVE	1949' SW TOWN VIEW AVE	1949	36
128D	3	12	CARMENET CIR	MAYACAMAS DR	642' NE MAYACAMAS DR	642	37
128D	3	12	CARNEROS CIR	NAPA CREEK DR	198' E NAPA CREEK DR	198	36
128D	3	12	CHALK HILL DR	MAYACAMAS DR	CLOS DU VAL	499	36
128D	3	12	CHECKER CT	WILLOWS AVE	752' SW WILLOWS AVE	752	36
128D	3	12	CONN CREEK CIR	CHALK HILL DR	223' SW CHALK HILL DR	223	36
128D	3	12	EVIAN DR	WILLOWS AVE	SERAPHIINA DR	477	36
128D	3	12	FETZER CIR	BERINGER DR	189' NE BERINGER DR	189	36
128D	3	12	FINBROOK RD	N GENERAL KEARNY RD	JOSEPH RD	775	36
128D	3	12	FRANCISCAN CIR	GOLDAN ROD RD	182' NE GOLDAN ROD RD	182	36
128D	3	12	FREEMARK ABBEY	MAYACAMAS DR	691' SE MAYACAMAS DR	691	37
128D	3	12	HALF MOON CIR	573' SW SALT POINT CT	409' NW SALT POINT CT	982	36
128D	3	12	IRON HORSE DR	BERINGER DR / S	BERINGER DR / N	1371	36
128D	3	12	IVERNESS WAY	MURRIETA HOT SPRINGS RD	KENTFIELD DR	219	36
128D	3	12	JOSEPH RD	FINBROOK RD	747' N FINBROOK RD	747	18
128D	3	12	KEILTY CT	N GENERAL KEARNY RD	570' NW N GENERAL KEARNY RD	570	36
128D	3	12	KENTFIELD DR	TIBURON DR	463' E TIBURON DR	463	36
128D	3	12	MARLOW CT	N GENERAL KEARNY RD	141' W N GENERAL KEARNY RD	141	28
128D	3	12	MAYACAMAS DR	CARDIFF AVE	GOLDEN ROD RD	1109	36

LIST OF ROADS

Attachment "1"

RD BK	SUPV.	MAINT.	ROAD NAME	LIMITS		Length (FT)	Width (FT)	
				From	To			
PAGE	DIST.	DIST.						
128	D	3	12	MIRASSOU CIR	GOLDEN ROD RD	323' SW GOLDEN ROD RD	323	36
128	D	3	12	MONDAVI CIR	CARDIFF AVE	560' E CARDIFF AVE	560	36
128	D	3	12	MUIR CT	TIBURON DR	305' E TIBURON DR	305	36
128	D	3	12	N GENERAL KEARNY RD	148' N MARLOW CT	299' S KEILTY CT	1502	40
128	D	3	12	NAPA CREEK DR	WILLOWS AVE	1033' N WILLOWS AVE	1033	36
128	D	3	12	PARK POINT CT	123' E SERAPHINA RD	378' W SERAPHINA RD	501	36
128	D	3	12	PAYTON CT	JOSEPH RD	339' NW JOSEPH RD	339	36
128	D	3	12	RAVENSWOOD CIR	SILVER OAK CIR	154' W SILVER OAK CIR	154	36
128	D	3	12	SALT POINT CT	WILLOWS AVE	411' W WILLOWS AVE	411	36
128	D	3	12	SAUSALITO WAY	WILLOWS AVE	BODEGA DR	123	36
128	D	3	12	SERAPHINA RD	PARK POINT CT	SUZI LN	458	36
128	D	3	12	SERAPHINA RD	SUZI LN	671' S SUZI LN	671	18
128	D	3	12	SILVER OAK CIR	CARDIFF AVE	675' N CARDIFF AVE	675	36
128	D	3	12	SUGARCANE DR	EVIAN DR	WILLOWS AVE	807	36
128	D	3	12	TIBURON DR	KENTFIELD DR	BODEGA DR	949	36
128	D	3	12	TOMALES LN	TIBURON DR	401' E TIBURON DR	401	36
128	D	3	12	WILLOWS AVE	MURRIETA HOT SPRINGS RD	SALT POINT CT	630	40
128	D	3	12	WILLOWS AVE	SALT POINT CT	295' E SAUSALITO WAY	1341	40
133	E	3	12	RUSTRIDGE ST	PRIDE MOUNTAIN ST	GALLERON ST	824	36
133	E	3	12	RUSTRIDGE ST	GALLERON ST	128' NW GALLERON ST	128	34
133	E	3	12	GOOSECROSS ST	MORGAN HILL DR	315' E MORGAN HILL DR	315	32
133	F	3	12	GALLERON ST	BUTTERFIELD STAGE RD	MORGAN HILL DR	2469	36
133	F	3	12	PARADOR ST	RUSTRIDGE ST	PRIDE MOUNTAIN ST	1088	36
133	F	3	12	PRIDE MOUNTAIN ST	RUSTRIDGE ST	GALLERON ST	1039	36
133	F	3	12	QUIXOTE ST	MORGAN HILL DR	480' NW MORGAN HILL DR	471	36
133	F	3	12	WOLTNER CT	PRIDE MOUNTAIN ST	244' NW PRIDE MOUNTAIN ST	244	36
133	F	3	12	AMICI ST	DUCKHORN ST	BOUCHAINE ST	1351	36
133	F	3	12	BACIO DIVINO CT	FROGS LEAP ST	139' SE FROGS LEAP ST	139	37
133	F	3	12	BOUCHAINE ST	AMICI ST	289' SE SAN SIMEON ST	764	40
133	F	3	12	CORISON ST	MORGAN HILL RD	SAN SIMEON ST	777	36
133	F	3	12	COSENTINO CT	AMICI ST	316' SE AMICI ST	316	36
133	F	3	12	DUCKHORN ST	MORGAN HILL DR	SAN SIMEON ST	623	36
133	F	3	12	FROGS LEAP ST	BUTTERFIELD STAGE RD	QUINTESSA CT	1076	37
133	F	3	12	FROGS LEAP ST	QUINTESSA CT	2168' NE QUINTESSA CT	2168	37
133	F	3	12	KELHAM CT	SAN SIMEON ST	261' S SAN SIMEON ST	261	40
133	F	3	12	KORNELL ST	MORGAN HILL DR	690' SE MORGAN HILL DR	690	36
133	F	3	12	LAMBORN ST	KORNELL ST	VILLA HELENA ST	679	36
133	F	3	12	MATANZAS CREEK CT	WILSON CREEK ST	314' SE WILSON CREEK ST	314	36
133	F	3	12	PILLAR ROCK CT	AMICI ST	438' SW AMICI ST	438	36
133	F	3	12	QUINTESSA CT	FROGS LEAP ST	142' SE FROGS LEAP ST	142	37
133	F	3	12	RISTOW CT	WILSON CREEK ST	218' SE WILSON CREEK ST	218	36
133	F	3	12	SAN SIMEON ST	BUTTERFIELD STAGE RD	DUCKHORN ST	1542	36
133	F	3	12	VILLA HELENA ST	MORGAN HILL DR	FROGS LEAP ST	834	36
133	F	3	12	WILSON CREEK ST	KORNELL ST	VILLA HELENA ST	731	36
133	F	3	12	MORGAN HILL DR	BUTTERFIELD STAGE RD	2735' NE BUTTERFIELD STAGE RD	2735	40

LIST OF ROADS

Attachment "1"

RD BK	SUPV.	MAINT.	ROAD NAME	LIMITS		Length	Width	
PAGE	DIST.	DIST.		From	To	(FT)	(FT)	
135	C	3	12	ANZA RD	EL CHIMISAL RD	1288' E EL CHIMISAL RD	1288	72
135	C	3	12	ARIETTA ST	STONEHEATH ST	VINE CLIFF ST	741	28
135	C	3	12	BAYSTONE ST	MARSANNE ST	EL CHIMISAL RD	1208	35
135	C	3	12	CENTERSTONE CT	RIDEAU ST	603' E RIDEAU ST	603	31
135	C	3	12	HARTWELL CT	TUDAL ST	95' E TUDAL ST	95	32
135	C	3	12	LAUREL GLEN CIR	188' NW BAYSTONE ST	513' SE BAYSTONE ST	701	32
135	C	3	12	MARSANNE ST	STARPOINT ST	466' E STARPOINT ST	466	36
135	C	3	12	MILAT ST	TUDAL ST	SUTTER HOME ST	1000	36
135	C	3	12	OAKFORD CT	MILAT ST	304' W MILAT ST	304	32
135	C	3	12	OPUS ONE CT	TUDAL ST	180' W TUDAL ST	180	32
135	C	3	12	RIDEAU ST	STEPSTONE CT	CENTERSTONE CT	853	36
135	C	3	12	ROTHSCHILD ST	MORGAN HILL DR	VINE CLIFF ST	190	36
135	C	3	12	STEPSTONE CT	RIDEAU ST	320' NE RIDEAU ST	320	32
135	C	3	12	STONEHEATH ST	ARIETA ST	BUTTERFIELD STAGE RD	666	28
135	C	3	12	SUTTER HOME ST	MORGAN HILL DR	MILAT ST	193	40
135	C	3	12	TUDAL ST	MILAT ST	1124' N MILAT ST	1124	36
135	C	3	12	VANDALE CT	RIDEAU ST	612' E RIDEAU ST	612	31
135	C	3	12	VINE CLIFF ST	ARIETA ST	TUDAL ST	1777	36
135	C	3	12	WINTERCREEK CT	MILAT ST	235' W MILAT ST	235	32
135	D	3	12	FLDDBROOK CT	STARPOINT ST	275' SE STARPOINT ST	275	32
135	D	3	12	RIVERSTONE CT	STARPOINT ST	385' S STARPOINT ST	385	32
135	D	3	12	SADDLEBACK CT	STARPOINT ST	368' S STARPOINT ST	368	32
135	D	3	12	SAGEWIND CT	192' S STARPOINT ST	STARPOINT ST	192	32
135	D	3	12	STARPOINT ST	BUTTERFIELD STAGE RD	MARSANNE ST	1827	36

List of Access Ramp

NO	DIST.	RAMP#	MAJOR STREET	MINOR STREET	CORNER	CASE	TREATMENT	INCLUDED
1	1	027-003A	VAN BUREN BLVD	CONSTABLE RD	NE	A	FULL RECONSTRUCTION	REMOVE & REPLACE STREET LANDING SPANDREL (4FT X 10FT CONCRETE)
2	1	027-003B	VAN BUREN BLVD	CONSTABLE RD	NW	A	FULL RECONSTRUCTION	REMOVE & REPLACE STREET LANDING SPANDREL (4FT X 10FT CONCRETE)
3	1	033C-019A	KNABE ROAD	CLAY CANYON DR	NW	A	PROTECT IN PLACE EXISTING RAMP	REMOVE & REPLACE STREET LANDING AND GUTTER (4FT X 10FT AC PAVEMENT, 2FT X 10FT CONCRETE)
4	1	033C-019C	KNABE ROAD	CLAY CANYON DR	SE	A	PROTECT IN PLACE EXISTING RAMP	REMOVE & REPLACE STREET LANDING (4FT X 10FT AC PAVEMENT)
5	1	033C-019D	KNABE ROAD	CLAY CANYON DR	SW	A	PROTECT IN PLACE EXISTING RAMP	REMOVE & REPLACE STREET LANDING AND GUTTER (4FT X 10FT AC PAVEMENT, 2FT X 10FT CONCRETE)
6	1	033D-027A	KNABE ROAD	HUNT ROAD	SE	A	FULL RECONSTRUCTION	REMOVE & REPLACE STREET LANDING (4FT X 10FT AC PAVEMENT)
7	1	033D-027B	KNABE ROAD	HUNT ROAD	SW	C	PROTECT IN PLACE EXISTING RAMP	REMOVE & REPLACE STREET LANDING AND GUTTER (4FT X 10FT AC PAVEMENT, 2FT X 10FT CONCRETE), INSTALL
8	1	033F-001A	TRILOGY PARKWAY	THE LODGE	E	C	PROTECT IN PLACE EXISTING RAMP	REMOVE & REPLACE STREET LANDING AND GUTTER (4FT X 10FT AC PAVEMENT, 2FT X 10FT CONCRETE)
9	1	033F-001B	TRILOGY PARKWAY	THE LODGE	S	A	FULL RECONSTRUCTION	REMOVE & REPLACE STREET LANDING SPANDREL (4FT X 10FT CONCRETE)
10	1	033F-001C	TRILOGY PARKWAY	THE LODGE	W	A	PROTECT IN PLACE EXISTING RAMP	REMOVE & REPLACE STREET LANDING SPANDREL (4FT X 10FT CONCRETE)
11	1	033F-002A	TRILOGY PARKWAY	WARM SPRINGS DR	N	A	FULL RECONSTRUCTION	REMOVE & REPLACE STREET LANDING SPANDREL (4FT X 10FT CONCRETE)
12	1	033F-002B	TRILOGY PARKWAY	WARM SPRINGS DR	E	A	PROTECT IN PLACE EXISTING RAMP	REMOVE & REPLACE STREET LANDING SPANDREL (4FT X 10FT CONCRETE)
13	1	033F-002C	TRILOGY PARKWAY	WARM SPRINGS DR	S	A	PROTECT IN PLACE EXISTING RAMP	INSTALL TRUNCATED DOME
14	1	033F-002D	TRILOGY PARKWAY	WARM SPRINGS DR	W	A	FULL RECONSTRUCTION	INSTALL TRUNCATED DOME
15	1	033F-003A	TRILOGY PARKWAY	ELY OF WARM SPRINGS	SE	A	PROTECT IN PLACE EXISTING RAMP	INSTALL TRUNCATED DOME
16	1	033F-003B	TRILOGY PARKWAY	ELY OF WARM SPRINGS	SW	A	FULL RECONSTRUCTION	REMOVE & REPLACE STREET LANDING SPANDREL (4FT X 10FT CONCRETE)
17	1	033F-004A	TEMESCAL CANYON RD	TRILOGY PARKWAY	NW	A	PROTECT IN PLACE EXISTING RAMP	INSTALL TRUNCATED DOME
18	1	033F-004B	TEMESCAL CANYON RD	TRILOGY PARKWAY	SW	A	PROTECT IN PLACE EXISTING RAMP	INSTALL TRUNCATED DOME
19	1	033F-005A	TRILOGY PARKWAY	SOUTHERN HILL DR	NE	A	FULL RECONSTRUCTION	REMOVE & REPLACE STREET LANDING SPANDREL (4FT X 10FT CONCRETE)
20	1	033F-005B	TRILOGY PARKWAY	SOUTHERN HILL DR	SE	A	FULL RECONSTRUCTION	REMOVE & REPLACE STREET LANDING SPANDREL (4FT X 10FT CONCRETE)

NO	DIST.	RAMP#	MAJOR STREET	MINOR STREET	CORNER	CASE	TREATMENT	INCLUDED
21	1	033F-005C	TRILOGY PARKWAY	SOUTHERN HILL DR	SW	A	FULL RECONSTRUCTION	REMOVE & REPLACE STREET LANDING SPANDREL (4FT X 10FT CONCRETE)
22	1	033F-005D	TRILOGY PARKWAY	SOUTHERN HILL DR	NW	A	FULL RECONSTRUCTION	
23	1	033F-006A	TRILOGY PARKWAY	RESERVE DR	NE	A	FULL RECONSTRUCTION	
24	1	033F-006B	TRILOGY PARKWAY	RESERVE DR	SE	A	PROTECT IN PLACE EXISTING RAMP	REMOVE & REPLACE STREET LANDING AND GUTTER (4FT X 10FT AC PAVEMENT, 2FT X 10FT CONCRETE). INSTALL
25	1	033F-006C	TRILOGY PARKWAY	RESERVE DR	SW	A	FULL RECONSTRUCTION	REMOVE & REPLACE STREET LANDING (4FT X 10FT AC PAVEMENT)
26	1	033F-006D	TRILOGY PARKWAY	RESERVE DR	NW	A	FULL RECONSTRUCTION	
27	1	033G-001B	CAMPBELL RANCH RD	TEMESCAL CANYON RD	S	A	FULL RECONSTRUCTION	
28	1	033H-009A	CAMPBELL RANCH RD	MAYHEW CANYON RD	SE	A	FULL RECONSTRUCTION	
29	1	033H-009B	CAMPBELL RANCH RD	MAYHEW CANYON RD	SW	A	PROTECT IN PLACE EXISTING RAMP	INSTALL TRUNCATED DOME
30	1	033H-043A	CAMPBELL RANCH RD	SOAPBERRY ST	SE	A	FULL RECONSTRUCTION	
31	1	033H-043B	CAMPBELL RANCH RD	SOAPBERRY ST	SW	A	FULL RECONSTRUCTION	
32	1	033H-053A	CAMPBELL RANCH RD	MAYHEW CANYON RD	SE	A	PROTECT IN PLACE EXISTING RAMP	INSTALL TRUNCATED DOME
33	1	033H-053B	CAMPBELL RANCH RD	MAYHEW CANYON RD	SW	A	FULL RECONSTRUCTION	
34	1	033I-002B	DE PALMA RD	INDIAN TRUCK TRAIL	E	A	FULL RECONSTRUCTION	
35	1	033I-002C	DE PALMA RD	INDIAN TRUCK TRAIL	S	C	FULL RECONSTRUCTION	REMOVE & REPLACE STREET LANDING (4FT X 10FT AC PAVEMENT)
36	1	033I-002D	DE PALMA RD	INDIAN TRUCK TRAIL	W	C	PROTECT IN PLACE EXISTING RAMP	REMOVE & REPLACE STREET LANDING AND GUTTER (4FT X 10FT AC PAVEMENT, 2FT X 10FT CONCRETE)
37	2	044A-001B	CENTER STREET	HIGHLAND AVE	SE	A	FULL RECONSTRUCTION	
38	2	044A-001C	CENTER STREET	HIGHLAND AVE	SW	A	FULL RECONSTRUCTION	REMOVE & REPLACE STREET LANDING (4FT X 10FT AC PAVEMENT)
39	2	044A-002C	CENTER STREET	PACIFIC AVE	SE	A	FULL RECONSTRUCTION	REMOVE & REPLACE STREET LANDING (4FT X 10FT AC PAVEMENT)
40	2	044A-002D	CENTER STREET	PACIFIC AVE	SW	A	FULL RECONSTRUCTION	REMOVE & REPLACE STREET LANDING (4FT X 10FT AC PAVEMENT)
41	2	044A-005A	IOWA AVE	PALMER STREET	NE	B	PROTECT IN PLACE EXISTING RAMP	INSTALL TRUNCATED DOME
42	2	044A-005B	IOWA AVE	PALMER STREET	SE	B	PROTECT IN PLACE EXISTING RAMP	INSTALL TRUNCATED DOME
43	2	044A-006A	IOWA AVE	RUBY STREET	NE	B	PROTECT IN PLACE EXISTING RAMP	INSTALL TRUNCATED DOME

NO	DIST.	RAMP#	MAJOR STREET	MINOR STREET	CORNER	CASE	TREATMENT	INCLUDED
44	2	044A-007A	IOWA AVE	VILLA STREET	SW	B	PROTECT IN PLACE EXISTING RAMP	REMOVE & REPLACE STREET LANDING AND GUTTER (4FT X 10FT AC PAVEMENT, 2FT X 10FT CONCRETE). INSTALL
45	2	044A-007B	IOWA AVE	VILLA STREET	NW	A	PROTECT IN PLACE EXISTING RAMP	REMOVE & REPLACE STREET LANDING AND GUTTER (4FT X 10FT AC PAVEMENT, 2FT X 10FT CONCRETE). INSTALL
46	2	044A-007C	IOWA AVE	VILLA STREET	NE	B	PROTECT IN PLACE EXISTING RAMP	REMOVE & REPLACE STREET LANDING AND GUTTER (4FT X 10FT AC PAVEMENT, 2FT X 10FT CONCRETE). INSTALL
47	2	044A-007D	IOWA AVE	VILLA STREET	SE	A	PROTECT IN PLACE EXISTING RAMP	REMOVE & REPLACE STREET LANDING AND GUTTER (4FT X 10FT AC PAVEMENT, 2FT X 10FT CONCRETE). INSTALL
48	2	044A-008A	IOWA AVE	SPRING STREET	NE	A	PROTECT IN PLACE EXISTING RAMP	INSTALL TRUNCATED DOME
49	2	044B-001A	CENTER STREET	COMMERCIAL AVE	NW	B	FULL RECONSTRUCTION	REMOVE & REPLACE STREET LANDING (4FT X 10FT AC PAVEMENT)
50	2	044B-001B	CENTER STREET	COMMERCIAL AVE	NE	A	FULL RECONSTRUCTION	
51	2	044B-002A	CENTER STREET	TRANSIT AVE	NW	A	FULL RECONSTRUCTION	REMOVE & REPLACE STREET LANDING (4FT X 10FT AC PAVEMENT)
52	2	044B-002B	CENTER STREET	TRANSIT AVE	NE	B	FULL RECONSTRUCTION	REMOVE & REPLACE STREET LANDING (4FT X 10FT AC PAVEMENT)
53	2	044B-002C	CENTER STREET	TRANSIT AVE	SE	A	FULL RECONSTRUCTION	
54	2	044B-002D	CENTER STREET	TRANSIT AVE	SW	A	FULL RECONSTRUCTION	
55	2	044B-003A	CENTER STREET	PROSPECT AVE	NW	B	FULL RECONSTRUCTION	
56	2	044B-003B	CENTER STREET	PROSPECT AVE	NE	B	FULL RECONSTRUCTION	
57	2	044B-004A	MAIN STREET	TRANSIT AVE	SE	A	FULL RECONSTRUCTION	
58	2	044B-007C	CENTER STREET	MICHIGAN AVE	SE	A	FULL RECONSTRUCTION	REMOVE & REPLACE STREET LANDING (4FT X 10FT AC PAVEMENT)
59	2	044B-007D	CENTER STREET	MICHIGAN AVE	SW	A	FULL RECONSTRUCTION	
60	2	044B-008A	SPRING STREET	SWAYZEE COURT	SE	A	FULL RECONSTRUCTION	
61	2	044B-008B	SPRING STREET	SWAYZEE COURT	SW	A	FULL RECONSTRUCTION	
62	2	044B-009A	SPRING STREET	CINDY CIRCLE	NW	A	PROTECT IN PLACE EXISTING RAMP	INSTALL TRUNCATED DOME
63	2	044B-009B	SPRING STREET	CINDY CIRCLE	NE	A	FULL RECONSTRUCTION	REMOVE & REPLACE STREET LANDING (4FT X 10FT AC PAVEMENT)
64	2	044B-010A	SPRING STREET	MURPHY AVE	NW	A	FULL RECONSTRUCTION	
65	2	044B-010B	SPRING STREET	MURPHY AVE	NE	A	FULL RECONSTRUCTION	REMOVE & REPLACE STREET LANDING (4FT X 10FT AC PAVEMENT)

NO	DIST.	RAMP#	MAJOR STREET	MINOR STREET	CORNER	CASE	TREATMENT	INCLUDED
66	2	044B-011A	CENTER STREET	MURPHY AVE	SW	A	RECONSTRUCTION FULL	REMOVE & REPLACE STREET LANDING AND GUTTER (4FT X 10FT AC PAVEMENT, 2FT X 10FT CONCRETE). INSTALL TRUNCATED DOME. GRIND LIP AT FLOW REMOVE & REPLACE STREET LANDING (4FT X 10FT AC PAVEMENT)
67	2	044B-011B	CENTER STREET	MURPHY AVE	SE	A	PROTECT IN PLACE EXISTING RAMP	
68	2	044B-012A	CENTER STREET	PELICAN DR	SE	A	FULL RECONSTRUCTION	
69	2	044B-012B	CENTER STREET	PELICAN DRIVE	SW	A	FULL RECONSTRUCTION	
70	2	044B-013A	CENTER STREET	WHIPPORWILL DR	SE	A	FULL RECONSTRUCTION	
71	2	044B-013B	CENTER STREET	WHIPPORWILL DR	SW	A	FULL RECONSTRUCTION	
72	2	044B-014A	CENTER STREET	MT VERNON AVE	NW	A	FULL RECONSTRUCTION	REMOVE & REPLACE STREET LANDING (4FT X 10FT AC PAVEMENT)
73	2	044B-014B	CENTER STREET	MT VERNON AVE	SW	A	FULL RECONSTRUCTION	REMOVE & REPLACE STREET LANDING (4FT X 10FT AC PAVEMENT)
74	2	044B-017A	MAIN STREET	ORIOLE AVE	SW	A	FULL RECONSTRUCTION	
75	2	044B-018A	CARLIN LANE	MAIN STREET	SE	A	FULL RECONSTRUCTION	
76	2	044B-018B	CARLIN LANE	MAIN STREET	SW	A	PROTECT IN PLACE EXISTING RAMP	INSTALL TRUNCATED DOME
77	1	057B-001A	WOOD RD	AVE C	NE	A	PROTECT IN PLACE EXISTING RAMP	REMOVE & REPLACE STREET LANDING AND GUTTER (4FT X 10FT AC PAVEMENT, 2FT X 10FT CONCRETE). INSTALL
78	1	057B-001B	WOOD RD	AVE C	SE	A	FULL RECONSTRUCTION	
79	1	057B-006A	CARPINUS DR	COLE AVE	NW	A	FULL RECONSTRUCTION	
80	1	057B-006B	CARPINUS DR	COLE AVE	NE	A	FULL RECONSTRUCTION	
81	1	057B-007B	CARPINUS DR	DEER RUN RD	SW	A	FULL RECONSTRUCTION	
82	1	057B-009A	CARPINUS DR	RED ROCK ST	SE	A	FULL RECONSTRUCTION	REMOVE & REPLACE STREET LANDING (4FT X 10FT AC PAVEMENT)
83	1	057B-009B	CARPINUS DR	RED ROCK ST	SW	A	FULL RECONSTRUCTION	
84	1	057B-010A	CARPINUS DR	ASPENLEAF DR	SE	A	PROTECT IN PLACE EXISTING RAMP	REMOVE & REPLACE STREET LANDING AND GUTTER (4FT X 10FT AC PAVEMENT, 2FT X 10FT CONCRETE)
85	1	057B-013A	CARPINUS DR	HAWKHILL AVE	NW	A	PROTECT IN PLACE EXISTING RAMP	INSTALL TRUNCATED DOME
86	1	057B-013B	CARPINUS DR	HAWKHILL AVE	NE	A	FULL RECONSTRUCTION	
87	1	057B-014A	CARPINUS DR	MOUNTAIN SHADOW LN	SE	A	FULL RECONSTRUCTION	REMOVE & REPLACE STREET LANDING (4FT X 10FT AC PAVEMENT)

NO	DIST.	RAMP#	MAJOR STREET	MINOR STREET	CORNER	CASE	TREATMENT	INCLUDED
88	1	057B-016A	WOOD RD	CARPINUS DR	NE	A	FULL RECONSTRUCTION	
89	1	057B-016B	WOOD RD	CARPINUS DR	SE	A	FULL RECONSTRUCTION	
90	3	103B-001A	MOUNTAINGATE ST	DIAMOND RIDGE CT	NE	A	FULL RECONSTRUCTION	
91	3	110-011A	CORNELL STREET	SCHOLAR COURT	NE	A	FULL RECONSTRUCTION	
92	3	110-011B	CORNELL STREET	SCHOLAR COURT	SE	A	FULL RECONSTRUCTION	
93	3	110-015A	TAVA LANE	MEL LANE	NE	B	FULL RECONSTRUCTION	
94	3	110-016A	TORREY PINE COURT	RENTON PLACE	NE	A	FULL RECONSTRUCTION	
95	3	110-016B	TORREY PINE COURT	RENTON PLACE	NW	A	FULL RECONSTRUCTION	
96	3	110-017A	TORREY PINE COURT	LODGEPLOE COURT	NE	A	FULL RECONSTRUCTION	
97	3	110-017B	TORREY PINE COURT	LODGEPLOE COURT	NW	A	FULL RECONSTRUCTION PROTECT IN PLACE EXISTING RAMP	INSTALL TRUNCATED DOME
98	3	110-027A	COLLEGIAN WAY	SYRACUSE COURT	SE	A	FULL RECONSTRUCTION	
99	3	110-027B	COLLEGIAN WAY	SYRACUSE COURT	SW	A	FULL RECONSTRUCTION	
100	3	110-029A	COLLEGIAN WAY	WHARTON COURT	SE	A	FULL RECONSTRUCTION	
101	3	110-029B	COLLEGIAN WAY	WHARTON COURT	SW	A	FULL RECONSTRUCTION	
102	3	112A-002A	NEW CHICAGO AVE	HACIENDA ST	SE	A	FULL RECONSTRUCTION	
103	3	112A-002B	NEW CHICAGO AVE	HACIENDA ST	NE	A	FULL RECONSTRUCTION	REMOVE & REPLACE STREET LANDING (4FT X 10FT AC PAVEMENT)
104	3	120-011A	BRIGGS RD	LORETTA AVE	NE	A	FULL RECONSTRUCTION	REMOVE & REPLACE STREET LANDING AND GUTTER (4FT X 10FT AC PAVEMENT, 2FT X 10FT CONCRETE)
105	3	120-011B	BRIGGS RD	LORETTA AVE	SE	A	FULL RECONSTRUCTION PROTECT IN PLACE EXISTING RAMP	

Notice to Bidders

County of Riverside, herein called Owner, invites sealed proposals for:

**Re-Bid Slurry Seal Project
For Fiscal Year 2018/2019
District 1, Project No. C9-0006
District 2, Project No. C9-0007
District 3, Project No. C9-0008**

Bid shall be delivered to the County of Riverside Transportation Department, 14th Street Annex, 3525 14th Street, Riverside, California 92501, telephone (951) 955-6780 not later than 2:00 p.m., on Wednesday, **November 28, 2018** to be promptly opened in public at said address. Each bid shall be in accordance with plans, specifications and other contract documents, dated **October 2018**, and prepared by County of Riverside, whose address is same as the above, from whom they may be obtained upon deposit of **\$60.00** per set with 11" x 17" plans, plus mailing costs. No refund. Prospective bidders may preview the plans, specifications and other contract documents at no charge prior to purchase at the above noted location.

Pursuant to Labor Code section 1771.1, any Contractor bidding, or subcontractor to be listed on a bid proposal subject to Public Contract Code section 4104, shall not be qualified to bid after March 1, 2015, unless currently registered and qualified to perform public works pursuant to Labor Code section 1725.5. No Contractor or subcontractor may be awarded a contract or perform work on any contract for public work, after April 1, 2015, without proof of current registration with the Department of Industrial Relations pursuant to Labor Code section 1725.5 to perform public works.

The County of Riverside, in accordance with Title VI of the Civil Rights Act of 1964 (78 Stat. 252) and the Regulations of the Department of Commerce (15 C.F.R., Part 8) and related statutes, issued pursuant to such Act, hereby notifies all bidders that minority businesses will be afforded full opportunity to submit bids, and it will affirmatively insure that the contract entered into pursuant to this advertisement will be awarded to the lowest responsible bidder without discrimination on the grounds of race, color, sex, national origin, religion, age, or disability.

The Contractor is required to have a Class "A" or "C12" or "C-32" license at the time of bid submission.

Engineering Estimate:	\$ 3,000,000 - \$ 3,900,000	(Base Bid)
	\$ 453,500 - \$ 529,000	(Alt. Bid Sch. 1)
	\$ 640,000 - \$ 746,500	(Alt. Bid Sch. 2)
	\$ 49,500 - \$ 57,500	(Alt. Bid Sch. 3)
	\$ 63,000 - \$ 73,500	(Alt. Bid Sch. 4)

Bid Bond	10 %
Performance Bond	100 %
Payment Bond	100 %
Working Days	80 Working Days

Website: <http://rctlma.org/trans/Contractors-Corner/Notices-Inviting-Bids>



OFFICE OF THE
CLERK OF THE BOARD OF SUPERVISORS
1st FLOOR, COUNTY ADMINISTRATIVE CENTER
P.O. BOX 1147, 4080 LEMON STREET
RIVERSIDE, CA 92502-1147
PHONE: (951) 955-1060 FAX: (951) 955-1071

KECIA HARPER-IHEM
Clerk of the Board of Supervisors

KIMBERLY A. RECTOR
Assistant Clerk of the Board

November 14, 2018

THE PRESS ENTERPRISE
ATTN: LEGALS
PO BOX 792
RIVERSIDE, CA 92501

TEL: (951) 368-9225
E-MAIL: legals@pe.com

RE: NOTICE INVITING BIDS: Re-bid of Slurry Seal Projects

To Whom It May Concern:

Attached is a copy for publication in your newspaper for **TEN (10) TIMES:**

Sunday	- November 18, 2018	Friday	-November 23, 2018
Monday	- November 19, 2018	Saturday	-November 24, 2018
Tuesday	- November 20, 2018	Sunday	-November 25, 2018
Wednesday	- November 21, 2018	Monday	-November 26, 2018
Thursday	- November 22, 2018	Tuesday	-November 27, 2018

We require your affidavit of publication immediately upon completion of the last publication.

Your invoice must be submitted to this office, WITH TWO CLIPPINGS OF THE PUBLICATION.

NOTE: PLEASE COMPOSE THIS PUBLICATION INTO A SINGLE COLUMN FORMAT.

Thank you in advance for your assistance and expertise.

Sincerely,

Karen Barton

Board Assistant to:
KECIA HARPER-IHEM, CLERK OF THE BOARD

Notice to Bidders

County of Riverside, herein called Owner, invites sealed proposals for:

**Re-Bid Slurry Seal Project
For Fiscal Year 2018/2019
District 1, Project No. C9-0006
District 2, Project No. C9-0007
District 3, Project No. C9-0008**

Bid shall be delivered to the County of Riverside Transportation Department, 14th Street Annex, 3525 14th Street, Riverside, California 92501, telephone (951) 955-6780 not later than 2:00 p.m., on Wednesday, **November 28, 2018** to be promptly opened in public at said address. Each bid shall be in accordance with plans, specifications and other contract documents, dated **October 2018**, and prepared by County of Riverside, whose address is same as the above, from whom they may be obtained upon deposit of **\$60.00** per set with 11" x 17" plans, plus mailing costs. No refund. Prospective bidders may preview the plans, specifications and other contract documents at no charge prior to purchase at the above noted location.

Pursuant to Labor Code section 1771.1, any Contractor bidding, or subcontractor to be listed on a bid proposal subject to Public Contract Code section 4104, shall not be qualified to bid after March 1, 2015, unless currently registered and qualified to perform public works pursuant to Labor Code section 1725.5. No Contractor or subcontractor may be awarded a contract or perform work on any contract for public work, after April 1, 2015, without proof of current registration with the Department of Industrial Relations pursuant to Labor Code section 1725.5 to perform public works.

The County of Riverside, in accordance with Title VI of the Civil Rights Act of 1964 (78 Stat. 252) and the Regulations of the Department of Commerce (15 C.F.R., Part 8) and related statutes, issued pursuant to such Act, hereby notifies all bidders that minority businesses will be afforded full opportunity to submit bids, and it will affirmatively insure that the contract entered into pursuant to this advertisement will be awarded to the lowest responsible bidder without discrimination on the grounds of race, color, sex, national origin, religion, age, or disability.

The Contractor is required to have a Class "A" or "C12" or "C-32" license at the time of bid submission.

Engineering Estimate:	\$ 3,000,000 - \$ 3,900,000	(Base Bid)
	\$ 453,500 - \$ 529,000	(Alt. Bid Sch. 1)
	\$ 640,000 - \$ 746,500	(Alt. Bid Sch. 2)
	\$ 49,500 - \$ 57,500	(Alt. Bid Sch. 3)
	\$ 63,000 - \$ 73,500	(Alt. Bid Sch. 4)

Bid Bond	10 %
Performance Bond	100 %
Payment Bond	100 %
Working Days	80 Working Days

Website: <http://rctlma.org/trans/Contractors-Corner/Notices-Inviting-Bids>

Alternative formats available upon request to individuals with disabilities.

Dated: November 14, 2018 KECIA HARPER-IHEM
Clerk of the Board of Supervisors
By: Karen Barton, Board Assistant

**ADDITIONAL ITEMS FILED
WITH
THE CLERK OF THE
BOARD**

THE PRESS-ENTERPRISE

DATE	ORDER NUMBER	PONumber	PRODUCT	SIZE	Amount
11/18/18	0011201563		PE Riverside	4 x 65 Li	338.00
11/19/18	0011201563		PE Riverside	4 x 65 Li	312.00
11/20/18	0011201563		PE Riverside	4 x 65 Li	312.00
11/21/18	0011201563		PE Riverside	4 x 65 Li	312.00
11/22/18	0011201563		PE Riverside	4 x 65 Li	312.00
11/23/18	0011201563		PE Riverside	4 x 65 Li	312.00
11/24/18	0011201563		PE Riverside	4 x 65 Li	312.00
11/25/18	0011201563		PE Riverside	4 x 65 Li	312.00
11/26/18	0011201563		PE Riverside	4 x 65 Li	312.00
11/27/18	0011201563		PE Riverside	4 x 65 Li	312.00

Invoice text: Box Canyon Storm

*Transp.
3.33 11/10/18*

Placed by: Karen Lynn Barton

Legal Advertising Memo Invoice

BALANCE DUE
3,146.00

SALES/CONTACT INFORMATION		ADVERTISER INFORMATION			
NAME	PHONE	BILLING DATE	BILLED ACCOUNT NUMBER	ADVERTISER/CLIENT NUMBER	ADVERTISER/CLIENT NAME
Nick Eller	951-368-9229	11/27/2018	5209148	5209148	BOARD OF SUPERVISORS



THE PRESS-ENTERPRISE

Legal Advertising Memo Invoice

PLEASE DETACH AND RETURN THIS PORTION WITH YOUR REMITTANCE

ADVERTISER/CLIENT NAME		
BOARD OF SUPERVISORS		
BILLING DATE	BILLED ACCOUNT NUMBER	ADVERTISER/CLIENT NUMBER
11/27/2018	5209148	5209148
BALANCE DUE	ORDER NUMBER	TERMS OF PAYMENT
3,146.00	0011201563	DUE UPON RECEIPT

BILLING ACCOUNT NAME AND ADDRESS

REMITTANCE ADDRESS

BOARD OF SUPERVISORS
 COUNTY OF RIVERSIDE
 'PO BOX 1147'
 RIVERSIDE, CA 92502

CALIFORNIA NEWSPAPER PARTNERSHIP
 dba The Press-Enterprise
 PO Box 65210
 Colorado Springs, CO 80962-5210

THE PRESS-ENTERPRISE

1825 Chicago Ave, Suite 100
Riverside, CA 92507
951-684-1200
951-368-9018 FAX

**PROOF OF PUBLICATION
(2010, 2015.5 C.C.P)**

Publication(s): The Press-Enterprise

PROOF OF PUBLICATION OF

Ad Desc.: Box Canyon Storm /

I am a citizen of the United States. I am over the age of eighteen years and not a party to or interested in the above entitled matter. I am an authorized representative of THE PRESS-ENTERPRISE, a newspaper in general circulation, printed and published daily in the County of Riverside, and which newspaper has been adjudicated a newspaper of general circulation by the Superior Court of the County of Riverside, State of California, under date of April 25, 1952, Case Number 54446, under date of March 29, 1957, Case Number 65673, under date of August 25, 1995, Case Number 267864, and under date of September 16, 2013, Case Number RIC 1309013; that the notice, of which the annexed is a printed copy, has been published in said newspaper in accordance with the instructions of the person(s) requesting publication, and not in any supplement thereof on the following dates, to wit:

**11/18, 11/19, 11/20, 11/21, 11/22, 11/23, 11/24, 11/25, 11/26,
11/27/2018**

I certify (or declare) under penalty of perjury that the foregoing is true and correct.

Date: November 27, 2018
At: Riverside, California



Legal Advertising Representative, The Press-Enterprise

BOARD OF SUPERVISORS
COUNTY OF RIVERSIDE
PO BOX 1147
RIVERSIDE, CA 92502

Ad Number: 0011201563-01

P.O. Number:

Ad Copy:

Notice to Bidders

County of Riverside, herein called Owner, invites sealed proposals for:

**Box Canyon Road
Storm Damage Repair Work Project
East of the Community of Mecca
Project No. 45-19190101**

A pre-bid meeting is scheduled for 10:00 am on **Wednesday, November 14, 2018**, at the project site. This meeting is to inform bidders of project requirements and site conditions. Bidder's attendance at this meeting will be mandatory. Location of pre-bid meeting is at the intersection of Box Canyon Road/ 66th Avenue and Coachella Canal Road/ Arthur Road, in the Community of Mecca, CA 92254.

Bid shall be delivered to the County of Riverside Transportation Department, 14th Street Annex, 3525 14th Street, Riverside, California 92501, telephone (951) 955-6780 not later than 2:00 p.m., on **Wednesday, November 28, 2018** to be promptly opened in public at said address. Each bid shall be in accordance with exhibits/plans, specifications and other contract documents, dated **October 2018**, and prepared by County of Riverside, whose address is same as the above, from whom they may be obtained upon deposit of \$10.00 per set, plus mailing costs. No refund. Prospective bidders may preview the plans, specifications and other contract documents at no charge prior to purchase at the above noted location.

Pursuant to Labor Code section 1771.1, any Contractor bidding, or subcontractor to be listed on a bid proposal subject to Public Contract Code section 4104, shall not be qualified to bid after March 1, 2015, unless currently registered and qualified to perform public works pursuant to Labor Code section 1725.5. No Contractor or subcontractor may be awarded a contract or perform work on any contract for public work, after April 1, 2015, without proof of current registration with the Department of Industrial Relations pursuant to Labor Code section 1725.5 to perform public works.

The County of Riverside, in accordance with Title VI of the Civil Rights Act of 1964 (78 Stat. 252) and the Regulations of the Department of Commerce (15 C.F.R., Part 8) and related statutes, issued pursuant to such Act, hereby notifies all bidders that minority businesses will be afforded full opportunity to submit bids, and it will affirmatively insure that the contract entered into pursuant to this advertisement will be awarded to the lowest responsible bidder without discrimination on the grounds of race, color, sex, national origin, religion, age, or disability.

The Contractor is required to have a Class "A" or C12 (Earthwork and Paving) license at the time of bid submission.

Contract Limit Amount:	\$3,000,000 (Limited Force Account)
Bid Bond	10% of \$3,000,000
Performance Bond	100% of \$3,000,000
Payment Bond	100% of \$3,000,000
Working Days	60 Calendar Days (including Saturdays and Sundays)

Website: <http://rctlma.org/trans/Contractors-Corner/Notices-Inviting-Bids>

Alternative formats available upon request to individuals with disabilities.

Dated: November 14, 2018
KECIA HARPER-IHEM
Clerk of the Board of Supervisors
By: Karen Barton, Board Assistant

11/18 - 11/27