

SUBMITTAL TO THE BOARD OF SUPERVISORS  
COUNTY OF RIVERSIDE, STATE OF CALIFORNIA



ITEM  
3.39  
(ID # 7708)

**MEETING DATE:**

Tuesday, November 6, 2018

**FROM :** TLMA-TRANSPORTATION:

**SUBJECT:** TRANSPORTATION AND LAND MANAGEMENT AGENCY/ TRANSPORTATION:


Approve and Execute the Funding Agreements between the County of Riverside and the Riverside Corona Resource Conservation District (a governmental special district) for the Temescal Canyon Road Widening Projects - Dawson Canyon and Dos Lagos Segments, in the Temescal Valley area, CEQA Finding of Nothing Further Required. 1st District, [\$737,250.00 Total Cost] Local Funds 100%.

**RECOMMENDED MOTION:** That the Board of Supervisors:

1. Find nothing further is required pursuant to the California Environmental Quality Act (CEQA) because all potentially significant effects on the environment have been adequately analyzed in the Mitigated Negative Declarations/ Initial Studies for the Temescal Canyon Road Widening Projects (Dawson Canyon and Dos Logos Segments); and
2. Approve and Execute the Funding Agreement for Riparian/Riverine Habitat Impact Mitigation - Temescal Canyon Road Widening Project - Dawson Canyon Segment between the County of Riverside and the Riverside Corona Resource Conservation District (RCRCD) in the amount of \$657,200; and

Continued on page 2

**ACTION:** Policy

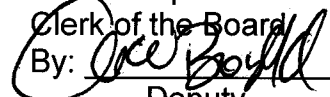
  
Patricia Romo, Director of Transportation 10/17/2018

---

**MINUTES OF THE BOARD OF SUPERVISORS**

On motion of Supervisor Jeffries, seconded by Supervisor Perez and duly carried by unanimous vote, IT WAS ORDERED that the above matter is approved as recommended.

Ayes: Jeffries, Tavaglione, Washington, Perez and Ashley  
Nays: None  
Absent: None  
Date: November 6, 2018  
xc: Transp.

Kecia Harper-Ihem  
Clerk of the Board  
By:   
Deputy

**SUBMITTAL TO THE BOARD OF SUPERVISORS COUNTY OF RIVERSIDE,  
STATE OF CALIFORNIA**

**RECOMMENDED MOTION:** That the Board of Supervisors:

3. Approve and Execute the Funding Agreement for Oak Tree Planting Mitigation - Temescal Canyon Road Widening Projects - Dawson Canyon Segment and Dos Lagos Segment between the County of Riverside and RCRCD in the amount of \$80,050.

<b>FINANCIAL DATA</b>	<b>Current Fiscal Year:</b>	<b>Next Fiscal Year:</b>	<b>Total Cost:</b>	<b>Ongoing Cost</b>
<b>COST</b>	\$737,250	\$ 0	\$737,250	\$ 0
<b>NET COUNTY COST</b>	\$ 0	\$ 0	\$ 0	\$ 0
<b>SOURCE OF FUNDS:</b> TUMF (100%). There are no General Funds used in this Project.			<b>Budget Adjustment:</b>	No
			<b>For Fiscal Year:</b>	18/19

**C.E.O. RECOMMENDATION:** Approve

**BACKGROUND:**

**Summary**

The County of Riverside Transportation Department (County) proposes to construct the widening of two segments of Temescal Canyon Road from a two-lane facility to a four-lane facility between Dawson Canyon Road and Dos Lagos Drive (Project). The Dawson Canyon Segment of the Project begins at Dawson Canyon Road and continues 0.7 mile northerly. The Dos Lagos Segment of the Project begins at Leroy Road and continues 0.6 mile northerly to Dos Lagos Drive. All potentially significant effects on the environment have been adequately analyzed in the Mitigated Negative Declarations/ Initial Studies for the Temescal Canyon Road Widening Projects (Dawson Canyon and Dos Logos Segments) in which CEQA Lead Agency findings were made and adopted by the Board of Supervisors on November 14, 2017, Minute Order 3.24.

The project will have permanent and temporary impacts to designated riverine and riparian areas as defined by the Western Riverside County Multiple Species Conservation Plan (MSHCP), within California Department of Fish and Wildlife (CDFW) service jurisdictional areas; CDFW requires mitigation of these impacts and the Riverside Corona Resource Conservation District (RCRCD), a government special district, is willing to provide mitigation in fulfillment of the CDFW permit required. The funding agreement for riparian/riverine habitat impact mitigation between the County and the RCRCD, provides for the County to pay the RCRCD \$657,200 for 2.48 acres of land to be rehabilitated to satisfy the mitigation requirement.

The project will also permanently impact 19 oak trees. Mitigation through replacement planting at a 1:1 ratio is required as part of the widening project and the RCRCD is willing to plant 19 oak trees on property under RCRCD's control, which will fulfill the CDFW permit and CEQA requirements. The funding agreement for oak tree planting mitigation between the County and the RCRCD provides for the County to pay the RCRCD \$80,050 for planting 19 oak trees.

**SUBMITTAL TO THE BOARD OF SUPERVISORS COUNTY OF RIVERSIDE,  
STATE OF CALIFORNIA**

RCRCD approved both the Riparian/Riverine Habitat Impact Mitigation funding agreement and the Oak Tree Mitigation funding agreement at its Board of Directors meeting on September 18, 2018.

Project No. C5-0072 - Temescal Canyon Road Widening Project - Dawson Canyon Segment  
Project No. C6-0066 - Temescal Canyon Road Widening Project - Dos Lagos Segment

**Environmental Findings:**

As the lead agency under CEQA, the County prepared Initial Studies/Mitigated Negative Declarations (IS/MND) for the Dawson Canyon Segment and the Dos Lagos Segment of the Project in order to analyze the Projects' impacts to the environment. Based on the findings of the Projects' Initial Studies, the Projects will not have a significant effect on the environment. On November 14, 2017, by agenda Item 3.24, the Board of Supervisors adopted the IS/MNDs. Notices of Determination were filed with the Riverside County Clerk's Office on November 14, 2017 and the posting was terminated on December 20, 2017.

Approval of the Agreements to purchase credits and oak tree replacement from the RCRCD is an action in furtherance of the Project. The oak tree replacement is an implementation of both the CDFW permit requirement and the Bio-7 mitigation measure of the Mitigation Monitoring Reporting Programs. Based on the analysis in the IS/MNDs, and implementation of the mitigation through purchase of the credits, no further environmental documentation is required for the approval of the Funding Agreements pursuant to CEQA.

**Impact on Residents and Businesses**

The Temescal Canyon Road Widening Projects will aid in congestion relief for the residents of Temescal Valley and commuters traveling through the corridor. The mitigation measures will offset project impacts by providing funding to further habitat restoration.

**Additional Fiscal Information**

The mitigation measures will be 100% funded through Western Riverside Council of Governments (WRCOG) Transportation Uniform Mitigation Fee (TUMF) funds. There are no General Funds used in this project.

**Contract History and Price Reasonableness**

In order for the Temescal Widening Projects to be constructed, the projects' impacts must be mitigated through the purchase of credits available through the RCRCD in-lieu fee and oak tree replacement agreement. In-lieu fee credits have also been obtained for the I-15 Limonite Interchange Project and the I-215 Scott Interchange Project. The agreements will ensure that the County meets the regulatory requirements necessary in order to construct the project.


**ATTACHMENTS:**

Funding Agreement for Riparian/Riverine Habitat Impact Mitigation  
Funding Agreement for Oak Tree Planting Mitigation

SUBMITTAL TO THE BOARD OF SUPERVISORS COUNTY OF RIVERSIDE,  
STATE OF CALIFORNIA

  
Scott Bruckner

10/29/2018

  
Gregory V. Priamos, Director County Counsel

10/19/2018

**CLERK'S COPY**

to Riverside County Clerk of the Board, Stop 1010  
Post Office Box 1147, Riverside, Ca 92502-1147  
Thank you.

**FUNDING AGREEMENT**  
**FOR OAK TREE PLANTING MITIGATION**  
**TEMESCAL CANYON ROAD WIDENING PROJECT -**  
**DAWSON CANYON SEGMENT**  
**AND DOS LAGOS SEGMENT**

This Funding Agreement ("Agreement") is entered into by and between the County of Riverside (the "County") and the Riverside-Corona Resource Conservation District ("RCRCD"), a governmental special district. The County and RCRCD are sometimes individually referred to as "Party" and collectively as "Parties."

**RECITALS**

A. WHEREAS, the County proposes work in an unincorporated area of western Riverside County, south of the City of Corona, California, to widen Temescal Canyon Road, from two to four lanes along two segments of roadway totaling 1.3 miles ("Project");

B. WHEREAS, the Project will remove the existing two-lane paved roadway along Temescal Canyon Road, and replace it with new widened pavement and concrete curb and gutter from south of the Dawson Canyon Road/ Temescal Canyon Road intersection to approximately 0.7 mile north of the intersection ("Dawson Canyon Segment") and from the Dos Lagos Drive/ Temescal Canyon Road intersection 0.6 mile south to the Leroy Road/ Temescal Canyon Road intersection ("Dos Lagos Segment");

C. WHEREAS, the completed sections of roadway will match the four-lane roadway facilities north and south of the Project and will include two 12-foot lanes and an 8-foot bike lane in each direction, along with a center 12-foot two-way left turn lane, and 6-foot wide curb-adjacent sidewalk constructed on one or both sides of the street;

D. WHEREAS, the Project will also include removing trees and vegetation, grading along adjacent lots, reconstructing driveways, and constructing Americans with Disabilities Act compliant curb ramps and storm drain improvements associated with the expanded section of the roadway;

E. WHEREAS the Project will be located in the Lake Mathews quadrangle of the United States Geological survey 7.6-minute topographic map series in Sections 27 and 34, Range 6 West, Township 4 South (33.783487°N, -117.458241°W);

F. WHEREAS, the Project will permanently impact five (5) oak trees within the jurisdiction of the California Department of Fish and Wildlife ("Department") and another fourteen (14) oak trees outside the Department's jurisdiction for a total impact of nineteen (19) oak trees;

G. WHEREAS, the Project will mitigate the impact to nineteen (19) oak trees through replanting at a replacement ratio of 1:1, for a total replacement of 19 oak trees;

H. WHEREAS, the County has not yet received an Operation of Law letter from the California Department of Fish and Wildlife ("Department"), it has received email, attached hereto as Exhibit "A," and verbal assurance from the Department ("Email Approval") that it may proceed with the mitigation as proposed in the County's Notification of Lake or Streambed Alteration ("Notification"), attached hereto as Exhibit "B". );

I. WHEREAS, in the Email Approval the Department authorized the County to proceed with the Project as described in the Notification, and specifically for the purposes of this Agreement, the County's proposal to purchase five (5) replacement oak trees to be placed on RCRCDD property;

J. WHEREAS, the County has voluntarily offered to mitigate the Project's impact to additional oak trees outside the Department's jurisdiction through the County's proposal to purchase an additional fourteen (14) replacement oak trees to be placed on RCRCDD property ("Voluntary Oak Tree Replacement Program");

K. WHEREAS, RCRCDD is willing to provide the County with Nineteen (19) replacement oak trees subject to the terms of this Agreement ("Mitigation"). The Mitigation does not include other avoidance and minimization measures described in the Email Approval with which the County must separately comply. The Email Approval and the Notification are collectively referred to herein as the "Permit;"

L. WHEREAS, RCRCDD is a Resource Conservation District formed for the control of runoff, the prevention or control of soil erosion, the development and distribution of water, and the improvement of land capabilities pursuant to Public Resources Code section 9151 et seq.;

M. WHEREAS, RCRCDD may accept grants of money and conservation easements to carry out its purposes, and may establish and charge fees for services provided upon request pursuant to Public Resources Code sections 9401 et seq.; and

N. WHEREAS, the Parties wish to enter into this Agreement to document the purchase by the County of Mitigation (as defined below) from the RCRCDD.

NOW, THEREFORE, the County and RCRCDD do hereby agree as follows:

#### AGREEMENT

1. Incorporation of Recitals. The Recitals set forth above are incorporated herein and made an operative part of this Agreement.

2. Payment. The County shall pay to RCRCDD the cost of the Mitigation, as identified in Recital K, above, and Section 3, below, for the sum of EIGHTY THOUSAND FIFTY DOLLARS (\$80,050.00) prior to or at the time of execution of this Agreement ("Payment"). This Agreement is needed to satisfy the Department's documentation requirements.

3. Mitigation. In consideration of the Payment, RCRCDD agrees to plant nineteen (19) oak trees on property under RCRCDD's control ("Mitigation"), including plant establishment and annual reporting for ten (10) years to the Department. The County has represented to RCRCDD that planting five (5) oak trees will fulfill the oak tree compensatory mitigation aspect of the Permit, as described above. Furthermore, the County has represented to RCRCDD that planting an additional fourteen (14) oak trees will fulfill the County's Volunteer Oak Tree Replacement Program for the Project. In addition, the County hereby approves of RCRCDD's off-site location: the Sycamore Creek Conservation Easement and the Horsethief Property owned in fee title by RCRCDD.

4. Mitigation Responsibility: The Parties explicitly agree that any mitigation for activities of the County not covered by this Agreement (i.e., beyond planting nineteen (19) oak trees), including but not limited to any requirements set forth in the Permit that are not specifically agreed to be conducted by RCRCDD under this Agreement, or any regulatory permit for the Project issued to the County, or other changes in mitigation related to the Project, remains solely and entirely the responsibility of the County. The County agrees that RCRCDD shall not be responsible to conduct services except for those outlined in Section 3 above, even if any regulatory agencies later modify their respective mitigation requirements.

5. Term. This Agreement shall be fulfilled and completed by the Parties when all obligations described herein are complete. The County obligation will complete upon RCRCDD's receipt of the Payment as described in section 2, Payment, above. The obligations of RCRCDD will be completed upon RCRCDD's tenth annual report to the Department as described in section 3, Mitigation, above.

6. Not A Property Interest. The sale and transfer herein is not intended as a sale or transfer to County of a security, license, lease, easement, or possessory or non-possessory interest in real property, nor the granting of any interest of the foregoing.

7. Notices. As used in this Agreement, notice includes but is not limited to the communications of any notice, request, demand, approval, statement, report, acceptance, consent, waiver, and appointment. All notices must be in writing. All such notices from one party to another may be delivered in person, sent via reputable overnight courier, or served by first-class mail, certified or registered, postage prepaid, to each and all of the addresses set forth below.

To RCRCDD at:

Riverside-Corona Resource  
Conservation District (RCRCDD)

To the County at:

Russell Williams  
Riverside County Transportation Department

4500 Glenwood Drive, Building A  
Riverside, CA 92501  
Attn: District Manager  
Phone: (951) 683-7691  
Fax: (951) 683-3814

3525 14th Street  
Riverside, California 92501  
Phone: (951) 955-1505

Any party may change the address to which such notices or other communications may be sent by giving the other Parties written notice of such change.

8. Authority to Enter Agreement. Each Party to this Agreement warrants to the other that it is duly organized and existing and that it and the respective signatories have full right and authority to enter into and consummate this Agreement and all related documents and bind the Parties thereto.

9. Entire Agreement. This Agreement is the result of negotiations between the Parties. This Agreement is intended by the Parties as a full and final expression of their understanding with respect to the matters contained in this Agreement and shall not be modified in any manner except by an instrument in writing executed by the Parties or their respective successors in interest.

10. Amendment; Modification. No supplement, modification, or amendment of this Agreement shall be binding unless executed in writing and signed by both Parties.

11. Controlling Law. The interpretation and performance of this Agreement shall be governed by the laws of the State of California. Venue shall be in Riverside County.

12. Attorneys' Fees. The Parties shall bear their own attorney's fees and costs.

13. Successors and Assigns. This Agreement shall be binding on the successors and assigns of the Parties, and shall not be assigned by the County without the prior written consent of the RCRCDC.

14. No Waiver. Failure of the Parties to insist upon strict compliance with any of the terms, covenants or conditions hereof shall not be deemed a waiver of such term, covenant or condition, nor shall any waiver or relinquishment of any rights or powers hereunder at any one time or more times be deemed a waiver or relinquishment of such other right or power at any other time or times.

15. No Third Party Beneficiaries. There are no intended third party beneficiaries of any right or obligation assumed by the Parties.

16. Severability. It is intended that each paragraph of this Agreement shall be treated as separate and divisible, and in the event that any paragraphs are deemed unenforceable, the remainder shall continue to be in full force and effect so long as the primary purpose of this Agreement is unaffected.

17. Counterparts. This Agreement may be executed in one or more counterparts, each of which shall be deemed an original but all of which together shall constitute one and the



same instrument.

//////////


IN WITNESS WHEREOF, the Parties hereto have executed this Funding Agreement for Tree Planting Mitigation on the date as indicated beside each Party's signature.

COUNTY OF RIVERSIDE

RIVERSIDE-CORONA RESOURCE  
CONSERVATION DISTRICT

Approved by the  
BOARD OF SUPERVISORS

Approved

By:   
CHUCK WASHINGTON  
Chairman of the Board

By: \_\_\_\_\_  
Alfred Bonnett  
President of the Board of Directors


Date: 11/6/18

Date: \_\_\_\_\_

ATTEST:

By:   
KECIA HARPER-IHEM  
Clerk of the Board (SEAL)

Approved as to Form:  
GREGORY P. PRIAMOS  
County Counsel

By:  10/18/18  
KRISTINE BELL-VALDEZ  
Supervising Deputy County Counsel

**Rose, Marcia Frances**

---

**From:** Williams, Russell  
**Sent:** Monday, July 30, 2018 1:05 PM  
**To:** Rose, Marcia Frances  
**Cc:** Wampler, Cathy; Zambon, Mary  
**Subject:** RE: Temescal Canyon Road Widening Project -Op Law FYI

I spoke with Jeff Brandt, Claire's supervisor. He would like us to try to move forward with Claire's email (below) as our documentation. CDFW is not going to require anything beyond what was included in our notification.

If we hit a snag with attorneys, Board, or RCRCD, then I am supposed to give him a call back.

Russ

-----Original Message-----

**From:** Rose, Marcia Frances  
**Sent:** Monday, July 30, 2018 11:25 AM  
**To:** Williams, Russell <RUWILLIA@RIVCO.ORG>  
**Cc:** Wampler, Cathy <CWAMPLER@RIVCO.ORG>  
**Subject:** FW: Temescal Canyon Road Widening Project -Op Law FYI  
**Importance:** High

Hi Russell:

We submitted the CDFW application in February 2018. Please see Ms. Ingel's email of June 29, 2018 below. Please note all relevant materials (Biological Report, DBEPS) were sent on March 23, 2018.

Cathy indicated she wanted to issue the Award Form 11 on/about September 11 or 18. We need the Operation of Law letter to have BB & K issue the ILF agreement for RCRCD. We cannot send the ILF Agreement to the County BOS without the Op Law letter.

I am developing the Form 11 for the ILF agreement, now.

If you need further information, please contact me.

Thank you,

Marcia Frances Rose, M.S., PMP  
Senior Transportation Planner  
Riverside County Transportation Department- Environmental Division Riverside County - Transportation and Land Management Agency  
3525 14th Street  
Riverside, CA 92501  
951-955-1505

-----Original Message-----

From: Rose, Marcia Frances  
Sent: Thursday, July 19, 2018 4:51 PM  
To: Ingel, Claire@Wildlife <Claire.Ingel@wildlife.ca.gov>  
Cc: Zambon, Mary <MZAMBON@RIVCO.ORG>; Tim Chamberlain <tchamberlain@dokkenengineering.com>; Wampler, Cathy <CWAMPLER@RIVCO.ORG>  
Subject: RE: Temescal Canyon Road Widening Project -Op Law FYI

Hi Claire:

I recall that I sent an email this week stating that the County is ready to contract with the Riverside Corona Resource Conservation District (RCRCD) to pay the ILF mitigation; and please note that RCRCD cannot move forward without the Operation of Law letter.

I respectfully request if it is possible to receive the Operation of Law letter by July 25, 2018.

The project is ready to be awarded and we need the ILF agreement processed before such time.

Thank you,

Marcia Frances Rose, M.S., PMP  
Senior Transportation Planner  
Riverside County Transportation Department- Environmental Division Riverside County - Transportation and Land Management Agency  
3525 14th Street  
Riverside, CA 92501  
951-955-1505

-----Original Message-----

From: Ingel, Claire@Wildlife [mailto:Claire.Ingel@wildlife.ca.gov]  
Sent: Friday, June 29, 2018 4:00 PM  
To: Rose, Marcia Frances <MROSE@RIVCO.ORG>; Tim Chamberlain <tchamberlain@dokkenengineering.com>; Wampler, Cathy <CWAMPLER@RIVCO.ORG>  
Subject: RE: Temescal Canyon Road Widening Project -Op Law FYI

Hello Rose,

I apologize for the delay. Please use this email as a temporary notice. Your project has been approved by Operation of Law and you may proceed with the project as described in the notification. I will send the finalized Operation of Law letter to you next week.

Thank you,

Claire Ingel  
CA Department of Fish and Wildlife  
Inland Deserts Region  
3602 Inland Empire Blvd., Suite C-220  
Ontario, CA 91764  
909-484-3979 (voice)

909-481-2945 (fax)  
claire.ingel@wildlife.ca.gov

-----Original Message-----

From: Rose, Marcia Frances <MFROSE@RIVCO.ORG>  
Sent: Friday, June 29, 2018 11:19 AM  
To: Tim Chamberlain <tchamberlain@dokkenengineering.com>; Wampler, Cathy <CWAMPLER@RIVCO.ORG>  
Subject: RE: Temescal Canyon Road Widening Project -Op Law FYI

Tim and Cathy:

I left a message with Claire to see if we can obtain the Op Law letter for the Temescal Canyon Project, in case BB & K needs the Operation of Law letter, as an attachment for the In Lieu Fee payment contract with the County of Riverside Transportation Department.

Thank you,

Marcia Frances Rose, M.S., PMP  
Senior Transportation Planner  
Riverside County Transportation Department- Environmental Division Riverside County - Transportation and Land Management Agency  
3525 14th Street  
Riverside, CA 92501  
951-955-1505

-----Original Message-----

From: Rose, Marcia Frances  
Sent: Wednesday, May 30, 2018 10:47 AM  
To: 'Ingel, Claire@Wildlife' <Claire.ingel@wildlife.ca.gov>  
Subject: RE: Temescal Canyon Road Widening Project

Hi Claire:

We submitted the CDFW application for the Temescal Canyon Road Project( Dawson Canyon segment) in late January 2018/early Feb 2018.

Is it possible to have the Operation of Law letter?

Thank you,

Marcia Frances Rose, M.S., PMP  
Senior Transportation Planner  
Riverside County Transportation Department- Environmental Division Riverside County - Transportation and Land Management Agency

3525 14th Street  
Riverside, CA 92501  
951-955-1505

-----Original Message-----

From: Ingel, Claire@Wildlife [mailto:Claire.Ingel@wildlife.ca.gov]  
Sent: Friday, March 23, 2018 3:00 PM  
To: Rose, Marcia Frances <MFROSE@RIVCO.ORG>  
Subject: RE: Temescal Canyon Road Widening Project

Hello Marcia,

Yes, I received all four files. Thank you very much!

-Claire

-----Original Message-----

From: Rose, Marcia Frances [mailto:MFROSE@RIVCO.ORG]  
Sent: Friday, March 23, 2018 2:59 PM  
To: Ingel, Claire@Wildlife <Claire.Ingel@wildlife.ca.gov>  
Subject: RE: Temescal Canyon Road Widening Project

Hi Claire:

I uploaded 4 files. Please let me know if you received them. Thank you again for all your help.

Thank you,

Marcia Frances Rose, M.S., PMP  
Senior Transportation Planner  
Riverside County Transportation Department- Environmental Division Riverside County - Transportation and Land  
Management Agency  
3525 14th Street  
Riverside, CA 92501  
951-955-1505

-----Original Message-----

From: Ingel, Claire@Wildlife [mailto:Claire.Ingel@wildlife.ca.gov]  
Sent: Friday, March 23, 2018 2:54 PM  
To: Rose, Marcia Frances <MFROSE@RIVCO.ORG>  
Subject: Temescal Canyon Road Widening Project

(This e-mail is automatically generated) You have received access to a CDFW File Share from Ingel, Claire@Wildlife.  
The link to transfer your file(s) will expire on Friday, April 6, 2018 2:53 PM.  
<https://na01.safelinks.protection.outlook.com/?url=https%3A%2F%2Fftp.wildlife.ca.gov%2F%3FShareToken%3DDEF11E8058F9C52AF1F17A153CE68DB6CFE416FF&data=02%7C01%7CMFROSE%40RIVCO.ORG%7Ce0e5791a7ae74471b96908d>

4

59108977e%7Cd7f03410e0a84159b30054980ef605d0%7C1%7C0%7C636574388454608903&sdata=MPaoTObxogFgKqJ  
GC15zVBr%2FNDZHu1%2FVmZo5%2FghNnf8%3D&reserved=0  
Password: ck8ONN4M

Regards, CDFW

Confidentiality Disclaimer

This email is confidential and intended solely for the use of the individual(s) to whom it is addressed. The information contained in this message may be privileged and confidential and protected from disclosure. If you are not the author's intended recipient, be advised that you have received this email in error and that any use, dissemination, forwarding, printing, or copying of this email is strictly prohibited. If you have received this email in error please delete all copies, both electronic and printed, and contact the author immediately.

County of Riverside California

<<https://na01.safelinks.protection.outlook.com/?url=http%3A%2F%2Fwww.countyofriverside.us%2F&data=02%7C01%7CMFROSE%40RIVCO.ORG%7C08a198375b2646bc820c08d5910968ea%7Cd7f03410e0a84159b30054980ef605d0%7C1%7C0%7C636574391955548481&sdata=0iPAjc%2BHqR3U2NRdcJZ2kqGFp8WXlir6T4IMFkSYss%3D&reserved=0>>



FOR DEPARTMENT USE ONLY				
Date Received	Amount Received	Amount Due	Date Complete	Notification No.
	\$	\$		
Assigned to				

### NOTIFICATION OF LAKE OR STREAMBED ALTERATION

Complete EACH field, unless otherwise indicated, following the enclosed instructions and submit ALL required enclosures. Attach additional pages, if necessary.

#### 1. APPLICANT PROPOSING PROJECT

Name	Russell Williams			
Business/Agency	County of Riverside - Transportation Department			
Mailing Address	3525 14th Street			
City, State, Zip	Riverside, CA 92501			
Telephone	(951) 955-2016	Fax	(951) 955-3164	
Email	RUWILLIA@RIVCO.ORG			

#### 2. CONTACT PERSON *(Complete only if different from applicant)*

Name	Tim Chamberlain			
Street Address	110 Blue Ravine Road, Ste. 200			
City, State, Zip	Folsom, CA 95630			
Telephone	(916) 858-0642	Fax	(916) 858-0643	
Email	tchamberlain@dokkenengineering.com			

#### 3. PROPERTY OWNER *(Complete only if different from applicant)*

Name				
Street Address				
City, State, Zip				
Telephone		Fax		
Email				

#### 4. PROJECT NAME AND AGREEMENT TERM

A. Project Name		Temescal Canyon Road Widening Project-Dawson Canyon Seg		
B. Agreement Term Requested		<input checked="" type="checkbox"/> Regular (5 years or less) <input type="checkbox"/> Long-term (greater than 5 years)		
C. Project Term		D. Seasonal Work Period		E. Number of Work Days
Beginning (year)	Ending (year)	Start Date (month/day)	End Date (month/day)	
2018	2020	June 1	January 1	400



**5. AGREEMENT TYPE**

Check the applicable box. If box B, C, D, E, or F is checked, complete the specified attachment.	
A.	<input checked="" type="checkbox"/> Standard (Most construction projects, excluding the categories listed below)
B.	<input type="checkbox"/> Gravel/Sand/Rock Extraction (Attachment A) Mine I.D. Number: _____
C.	<input type="checkbox"/> Timber Harvesting (Attachment B) THP Number: _____
D.	<input type="checkbox"/> Water Diversion/Extraction/Impoundment (Attachment C) SWRCB Number: _____
E.	<input type="checkbox"/> Routine Maintenance (Attachment D)
F.	<input type="checkbox"/> Remediation of Marijuana Cultivation Sites (Attachment E)
G.	<input type="checkbox"/> Department Grant Programs Agreement Number: _____
H.	<input type="checkbox"/> Master
I.	<input type="checkbox"/> Master Timber Operations

**6. FEES**

See the current fee schedule to determine the appropriate notification fee. Itemize each project's estimated cost and corresponding fee. Note: The Department may not process this notification until the correct fee has been received.			
	A. Project	B. Project Cost	C. Project Fee
1	Road widening	\$8,598,000	\$5,145.75
2			
3			
4			
5			
6			
7			
8			
9			
10			
			D. Base Fee (if applicable)
			<b>E. TOTAL FEE*</b> \$5,145.75

\* Check, money order, and Visa or MasterCard payments are accepted. When payment is made by credit card, CDFW shall assess a separate credit card processing fee of 1.6% to the Total Fee. Credit card payment must be submitted with a completed Credit Card Payment Authorization Form (DFW 1443b (Rev. 8/15)) available online at: <https://www.wildlife.ca.gov/Conservation/LSA/Forms> or at a Department regional office.





**7. PRIOR NOTIFICATION AND ORDERS**

A. Has a notification previously been submitted to, or a Lake or Streambed Alteration Agreement previously been issued by, the Department for the project described in this notification?		
<input type="checkbox"/> Yes (Provide the information below) <input checked="" type="checkbox"/> No		
Applicant	Notification Number	Date
B. Is this notification being submitted in response to a court or administrative order or notice, or a notice of violation (NOV) issued by the Department?		
<input checked="" type="checkbox"/> No <input type="checkbox"/> Yes (Enclose a copy of the order, notice, or NOV. If the applicant was directed to notify the Department verbally rather than in writing, identify the person who directed the applicant to submit this notification and the agency he or she represents, and describe the circumstances relating to the order.)		
<input type="checkbox"/> Continued on additional page(s)		

**8. PROJECT LOCATION**

A. Address or description of project location. <i>(Include a map that marks the location of the project with a reference to the nearest city or town, and provide driving directions from a major road or highway)</i>				
The "Temescal Canyon Road Widening Project - Dawson Canyon Segment" is located in the northeast area of Riverside County, south of the City of Corona. From the City of Corona, drive south on Interstate-15 approximately 3 miles, take the Temescal Canyon Road exit turning left (east). Drive approximately 0.5 mile northeast and project area begins near Dawson Canyon Road.				
<input type="checkbox"/> Continued on additional page(s)				
B. River, stream, or lake affected by the project.		Unnamed, ephemeral drainage channels		
C. What water body is the river, stream, or lake tributary to?		Temescal Canyon Wash		
D. Is the river or stream segment affected by the project listed in the state or federal Wild and Scenic Rivers Acts?		<input type="checkbox"/> Yes <input checked="" type="checkbox"/> No <input type="checkbox"/> Unknown		
E. County	Riverside			
F. USGS 7.5 Minute Quad Map Name	G. Township	H. Range	I. Section	J. ¼ Section
Corona South	4 South	6 West	21	
<input type="checkbox"/> Continued on additional page(s)				
K. Meridian (check one)	<input type="checkbox"/> Humboldt <input type="checkbox"/> Mt. Diablo <input checked="" type="checkbox"/> San Bernardino			
L. Assessor's Parcel Number(s)				
Please see continuation sheet.				
<input checked="" type="checkbox"/> Continued on additional page(s)				



<b>M. Coordinates (If available, provide at least latitude/longitude or UTM coordinates and check appropriate boxes)</b>			
Latitude/Longitude	Latitude: 33.783487		Longitude: -117.485241
	<input type="checkbox"/> Degrees/Minutes/Seconds		<input checked="" type="checkbox"/> Decimal Degrees
UTM	Easting:		Northing:
	<input type="checkbox"/> Zone 10		<input type="checkbox"/> Zone 11
Datum used for Latitude/Longitude or UTM		<input type="checkbox"/> NAD 27	<input checked="" type="checkbox"/> NAD 83 or WGS 84

**9. PROJECT CATEGORY**

WORK TYPE	NEW CONSTRUCTION	REPLACE EXISTING STRUCTURE	REPAIR-MAINTAIN-OPERATE EXISTING STRUCTURE
Bank stabilization – bioengineering/recontouring	<input type="checkbox"/>	<input type="checkbox"/>	<input type="checkbox"/>
Bank stabilization – rip-rap/retaining wall/gabion	<input checked="" type="checkbox"/>	<input type="checkbox"/>	<input type="checkbox"/>
Boat dock/pier	<input type="checkbox"/>	<input type="checkbox"/>	<input type="checkbox"/>
Boat ramp	<input type="checkbox"/>	<input type="checkbox"/>	<input type="checkbox"/>
Bridge	<input type="checkbox"/>	<input type="checkbox"/>	<input type="checkbox"/>
Channel clearing/vegetation management	<input checked="" type="checkbox"/>	<input type="checkbox"/>	<input checked="" type="checkbox"/>
Culvert	<input checked="" type="checkbox"/>	<input type="checkbox"/>	<input type="checkbox"/>
Debris basin	<input type="checkbox"/>	<input type="checkbox"/>	<input type="checkbox"/>
Dam	<input type="checkbox"/>	<input type="checkbox"/>	<input type="checkbox"/>
Filling of wetland, river, stream, or lake	<input type="checkbox"/>	<input type="checkbox"/>	<input type="checkbox"/>
Geotechnical survey	<input type="checkbox"/>	<input type="checkbox"/>	<input type="checkbox"/>
Habitat enhancement – revegetation/mitigation	<input type="checkbox"/>	<input type="checkbox"/>	<input type="checkbox"/>
Levee	<input type="checkbox"/>	<input type="checkbox"/>	<input type="checkbox"/>
Low water crossing	<input type="checkbox"/>	<input type="checkbox"/>	<input type="checkbox"/>
Road/trail	<input checked="" type="checkbox"/>	<input checked="" type="checkbox"/>	<input type="checkbox"/>
Sediment removal: pond, stream, or marina	<input checked="" type="checkbox"/>	<input type="checkbox"/>	<input type="checkbox"/>
flood control	<input type="checkbox"/>	<input type="checkbox"/>	<input type="checkbox"/>
Storm drain outfall structure	<input type="checkbox"/>	<input type="checkbox"/>	<input type="checkbox"/>
Temporary stream crossing	<input type="checkbox"/>	<input type="checkbox"/>	<input type="checkbox"/>
Utility crossing: horizontal directional drilling	<input type="checkbox"/>	<input type="checkbox"/>	<input type="checkbox"/>
jack/bore	<input type="checkbox"/>	<input type="checkbox"/>	<input type="checkbox"/>
open trench	<input type="checkbox"/>	<input type="checkbox"/>	<input type="checkbox"/>
Water diversion without facility	<input type="checkbox"/>	<input type="checkbox"/>	<input type="checkbox"/>
Water diversion with facility	<input type="checkbox"/>	<input type="checkbox"/>	<input type="checkbox"/>
Other (specify):	<input type="checkbox"/>	<input type="checkbox"/>	<input type="checkbox"/>



**10. PROJECT DESCRIPTION**

**A. Describe the project in detail. Include photographs of the project location and immediate surrounding area.**

- Written description of all project activities with detailed step-by-step description of project implementation.
- Include any structures (e.g., rip-rap, culverts) that will be placed or modified in or near the stream, river, or lake, and any channel clearing.
- Specify volume, and dimensions of all materials and features (e.g., rip rap fields) that will be used or installed.
- If water will be diverted or drafted, specify the purpose or use.
- Enclose diagrams, drawings, plans, and maps that provide all of the following: site specific construction details; dimensions of each structure and/or extent of each activity in the bed, channel, bank or floodplain; overview of the entire project area (i.e., "bird's-eye view") showing the location of each structure and/or activity, significant area features, stockpile areas, areas of temporary disturbance, and where the equipment/machinery will access the project area.

The County of Riverside proposes to widen Temescal Canyon Road to provide two travel lanes in each direction from south of Dawson Canyon Road to 0.7 mile northerly to match the four-lane roadway facilities north and south of the project. The existing roadway consists of one lane in each direction. The proposed street section will include two 12-foot lanes and an 8-foot bike lane in each direction, along with a center 12-foot, two-way left turn lane (painted median). In addition, 6-foot wide curb adjacent sidewalk may be constructed on one or both sides of the street.

The existing pavement will be removed and new pavement, along with concrete curb and gutter, will be constructed from south of Dawson Canyon Road/Temescal Canyon Road intersection to approximately 0.7 mile north of the intersection. The work will include removing vegetation and trees (including oak trees), grading along adjacent lots, reconstructing driveway and street tie-ins, constructing ADA-compliant curb ramps, installing street lights, installing Fiber-Optic conduit, and other associated work as needed. Near the northern project limit, the proposed Temescal Canyon Road may encroach into a steep hill and may require excavation and construction of a retaining wall. Traffic signals and loops at the signalized intersection of Dawson Canyon Road and Temescal Canyon Road will be reconfigured and lane striping, pavement markings, and roadside signs will be installed/relocated along the full length of the project.

Continued on additional page(s)

**B. Specify the equipment and machinery that will be used to complete the project.**

The equipment used to complete the project include the following: excavator, water trucks, earth movers, loader and/or dozer, backhoe loader, vibratory soil compactors, generators, air compressors, dump trucks, utility trucks, concrete trucks, paving machine, and rollers.

Continued on additional page(s)

**C. Will water be present during the proposed work period (specified in box 4.D) in the stream, river, or lake (specified in box 8.B).**

Yes  No (Skip to box 11)

**D. Will the proposed project require work in the wetted portion of the channel?**

Yes (Enclose a plan to divert water around work site)  
 No



**11. PROJECT IMPACTS**

**A. Describe impacts to the bed, channel, and bank of the river, stream, or lake, and the associated riparian habitat. Specify the dimensions of the modifications in length (linear feet) and area (square feet or acres) and the type and volume of material (cubic yards) that will be moved, displaced, or otherwise disturbed, if applicable.**

The project will have 0.08 acre (1,722 linear feet) of permanent impacts and 0.01 acre (22 linear feet) of temporary impacts to designated MSHCP Riverine areas (Figure 6-Waters and Vegetation Communities within the BSA). An additional 0.26 acre (653 feet) of permanent impacts and 0.27 acre (585 feet) to designated MSHCP Riparian areas is anticipated.

Continued on additional page(s)

**B. Will the project affect any vegetation?**

Yes (Complete the tables below)  No (Include aerial photo with date supporting this determination)

Vegetation Type	Temporary Impact	Permanent Impact
Riverine	Linear feet: <u>22</u> Total area: <u>0.01</u>	Linear feet: <u>1,722</u> Total area: <u>0.08</u>
Riparian	Linear feet: <u>585</u> Total area: <u>0.27</u>	Linear feet: <u>653</u> Total area: <u>0.26</u>

Tree Species	Number of Trees to be Removed	Trunk Diameter (range)
Quercus agrifolia	5	16"-26"

Continued on additional page(s)

**C. Are any special status animal or plant species, or habitat that could support such species, known to be present on or near the project site?**

Yes (List each species and/or describe the habitat below)  No  Unknown

Please see continuation sheet for details.

Continued on additional page(s)

**D. Identify the source(s) of information that supports a "yes" or "no" answer above in Box 11.C.**

Online databases from USFWS, CNDDDB, CNPS, and the Temescal Canyon Road Widening Project - Dawson Canyon Segment Biological Resources Report.

Continued on additional page(s)

**E. Has a biological study been completed for the project site?**

Yes (Enclose the biological study)  No

Note: A biological assessment or study may be required to evaluate potential project impacts on biological resources.





**13. PERMITS**

List any local, State, and federal permits required for the project and check the corresponding box(es). Enclose a copy of each permit that has been issued.

A. RWQCB 401 Water Quality Certification	<input checked="" type="checkbox"/> Applied	<input type="checkbox"/> Issued
B. 404 Nationwide 14 Permit (Non-Notifying)	<input type="checkbox"/> Applied	<input checked="" type="checkbox"/> Issued
C. _____	<input type="checkbox"/> Applied	<input type="checkbox"/> Issued
D. Unknown whether <input type="checkbox"/> local, <input type="checkbox"/> State, or <input type="checkbox"/> federal permit is needed for the project. (Check each box that applies)		

Continued on additional page(s)

**14. ENVIRONMENTAL REVIEW**

A. Has a draft or final document been prepared for the project pursuant to the California Environmental Quality Act (CEQA) and/or National Environmental Protection Act (NEPA)?

Yes (Check the box for each CEQA or NEPA document that has been prepared and enclose a copy of each.)  
 No (Check the box for each CEQA or NEPA document listed below that will be or is being prepared.)

<input type="checkbox"/> Notice of Exemption	<input checked="" type="checkbox"/> Mitigated Negative Declaration	<input type="checkbox"/> NEPA document (type): _____
<input checked="" type="checkbox"/> Initial Study	<input type="checkbox"/> Environmental Impact Report	
<input type="checkbox"/> Negative Declaration	<input checked="" type="checkbox"/> Notice of Determination (Enclose)	
<input type="checkbox"/> THP/NTMP	<input checked="" type="checkbox"/> Mitigation, Monitoring, Reporting Plan	

B. State Clearinghouse Number (if applicable) 2017081056

C. Has a CEQA lead agency been determined?  Yes (Complete boxes D, E, and F)  No (Skip to box 14.G)

D. CEQA Lead Agency Riverside County Transportation Department

E. Contact Person Marcia Frances, Rose, M.S. PMP F. Telephone Number (951) 955-1505

G. If the project described in this notification is not the "whole project" or action pursuant to CEQA, briefly describe the entire project (Cal. Code Regs., tit. 14, § 15378).  
 N/A

Continued on additional page(s)

H. Has a CEQA filing fee been paid pursuant to Fish and Game Code section 711.4?

Yes (Enclose proof of payment)  No (Briefly explain below the reason a CEQA filing fee has not been paid)

Filing fee was paid on 11/14/2017

Note: If a CEQA filing fee is required, the Lake or Streambed Alteration Agreement may not be finalized until paid.



# **Environmental Document and Technical Studies Enclosed on CD**

## **A. CDFW SECTION 1602 LAKE AND STREAMBED ALTERATION AGREEMENT APPLICATION**

- Continuation Sheet

## **B. FIGURES**

- Project Vicinity
- Project Location
- Project Features
- Anticipated Oak Tree Removals within Study Area
- Project Impacts to Riverine/Riparian and Waters of the State

## **C. ENGINEERING DESIGN**

- Riverside County Design Standards
- Temescal Canyon Road Widening Project Dawson Canyon Road to 0.7 Mile North (C5-0072) 65% Design Plans

## **D. ENVIRONMENTAL DOCUMENT**

- Temescal Canyon Road Widening Project – Dawson Canyon Segment Initial Study with Mitigated Negative Declaration
- Notice of Determination and Filing Fee
- Mitigation Monitoring and Reporting Program for the Temescal Road Widening Project – Dawson Canyon Segment

## **E. ENVIRONMENTAL TECHNICAL STUDIES**

- Temescal Canyon Road Widening Project – Dawson Canyon Segment Biological Resources Report
- Cultural Resources Inventory Report for the Temescal Canyon Road Widening Project – Dawson Canyon Segment

## **F. OTHER PERMIT APPLICATIONS**

- 401 Water Quality Standard Certification Application



**FUNDING AGREEMENT**  
**FOR RIPARIAN/RIVERINE HABITAT IMPACT MITIGATION**  
**TEMESCAL CANYON ROAD WIDENING PROJECT -**  
**DAWSON CANYON SEGMENT**

This Funding Agreement ("Agreement") is entered into by and between the County of Riverside (the "County"), and the Riverside-Corona Resource Conservation District ("RCRCD"), a governmental special district. The County and RCRCD are sometimes individually referred to as "Party" and collectively as "Parties."

**RECITALS**

A. WHEREAS, the County proposes work in an unincorporated area of western Riverside County, south of the City of Corona, California, to widen Temescal Canyon Road from two to four lanes along a 0.7 mile segment of roadway ("Project");

B. WHEREAS, the Project will remove the existing two-lane paved roadway along Temescal Canyon Road and replace it with new widened pavement, concrete curb and gutter from south of the Dawson Canyon Road/ Temescal Canyon Road intersection to approximately 0.7 mile north of the intersection ("Dawson Canyon Segment");

C. WHEREAS, the completed section of roadway will match the four-lane roadway facilities north and south of the Project and will include two 12-foot lanes and an 8-foot bike lane in each direction, along with a center 12-foot two-way left turn lane, and 6-foot wide curb-adjacent sidewalk constructed on one or both sides of the street;

D. WHEREAS, the Project will also include removing trees and vegetation, grading along adjacent lots, reconstructing driveways, and constructing Americans with Disabilities Act compliant curb ramps and storm drain improvements associated with the expanded section of the roadway;

E. WHEREAS the Project will be located in the Lake Mathews quadrangle of the United States Geological survey 7.6-minute topographic map series in Sections 27 and 34, Range 6 West, Township 4 South (33.783487°N, -117.458241°W);

F. WHEREAS, the Project will impact 0.08 acre of permanent impacts and 0.01 acre of temporary impacts to designated Riverine Areas, as defined by the Western Riverside County Multiple Species Habitat Conservation Plan ("MSHCP"), and an additional 0.26 acre of permanent impacts and 0.27 acre of temporary impacts to designated MSHCP Riparian Areas, for a total combined impact of 0.62 acres;

G. WHEREAS, the Project will mitigate the impact to 0.62 acres of riparian/riverine habitat through rehabilitation, at a replacement ratio of 4:1 for both temporary and permanent impacts, for a total mitigation of 2.48 acres;

H. WHEREAS, the County has not yet received an Operation of Law letter from the California Department of Fish and Wildlife ("Department") it has received email, attached hereto as Exhibit "A," and verbal assurance from the Department ("Email Approval") that it may proceed with the mitigation as proposed in the County's Notification of Lake or Streambed Alteration ("Notification") dated January 1, 2018, attached hereto as Exhibit "B."

I. WHEREAS, in the Email Approval the Department authorized the County to proceed with the Project as described in the Notification, which provided that the County purchase 2.48 acres of rehabilitation from RCRCDC;

J. WHEREAS, RCRCDC is willing to provide the County with 2.48 acres of rehabilitation land ("Mitigation") for the impacts identified in the Final Initial Studies/Mitigated Negative Declaration, subject to the terms of this Agreement ("Mitigation"). The Mitigation does not include other avoidance and minimization measures described in the Email Approval with which the County must separately comply. The Email Approval and the Notification are collectively referred to herein as the "Permit;"

K. WHEREAS, RCRCDC is a Resource Conservation District formed for the control of runoff, the prevention or control of soil erosion, the development and distribution of water, and the improvement of land capabilities pursuant to Public Resources Code section 9151 et seq.;

L. WHEREAS, RCRCDC may accept grants of money to carry out its purposes, and may establish and charge fees for services provided upon request pursuant to Public Resources Code sections 9401 et seq.; and

M. WHEREAS, the Parties wish to enter into this Agreement to document the purchase by the County of Mitigation from RCRCDC.

NOW, THEREFORE, the County and RCRCDC do hereby agree as follows:

#### AGREEMENT

1. Incorporation of Recitals. The Recitals set forth above are incorporated herein and made an operative part of this Agreement.
2. Payment. The County shall pay 2.48 acres of rehabilitation at the rate of two-hundred sixty-five thousand dollars (\$265,000) per acre for the sum of SIX HUNDRED FIFTY SEVEN THOUSAND TWO HUNDRED DOLLARS (\$657,200.00) to RCRCDC prior to or at the time of execution of this Agreement ("Payment"). This Agreement is needed to satisfy the Department's documentation requirements.
3. Mitigation. In consideration of the Payment, RCRCDC agrees to provide Mitigation in fulfillment of the Permit, as described above in Recital J.

4. Mitigation Responsibility. The Parties explicitly agree that any mitigation for activities of the County not covered by this Agreement, including but not limited to any requirements set forth in the Permit that are not specifically agreed to be conducted by RCRCDD under this Agreement; or other changes in mitigation related to the Project, remain solely and entirely the responsibility of the County. The County agrees that RCRCDD shall not be responsible to conduct services except for those outlined in Section 3 above, even if the Department and/or any other regulatory agency later modify their respective mitigation requirements.

5. Term. This Agreement shall be fulfilled and completed by the Parties when all obligations described herein are complete. The County obligation will complete upon RCRCDD's receipt of the Payment as described in section 2, Payment, above. The obligations of RCRCDD will be fulfilled upon completion of the obligations described in section 3, Mitigation, above.

6. Not A Property Interest. The sale and transfer herein is not intended as a sale or transfer to County of a security, license, lease, easement, or possessory or non-possessory interest in real property, nor the granting of any interest of the foregoing.

7. Notices. As used in this Agreement, notice includes but is not limited to the communications of any notice, request, demand, approval, statement, report, acceptance, consent, waiver, and appointment. All notices must be in writing. All such notices from one party to another may be delivered in person, sent via reputable overnight courier, or served by first-class mail, certified or registered, postage prepaid, to each and all of the addresses set forth below.

To RCRCDD at:

Riverside-Corona Resource  
Conservation District (RCRCDD)  
4500 Glenwood Drive, Building A  
Riverside, CA 92501  
Attn: District Manager  
Phone: (951) 683-7691  
Fax: (951) 683-3814

To the County at:

Russell Williams  
Riverside County Transportation Department  
3525 14th Street  
Riverside, California 92501  
Phone: (951) 955-1505

Any party may change the address to which such notices or other communications may be sent by giving the other Parties written notice of such change.

8. Authority to Enter Agreement. Each Party to this Agreement warrants to the other that it is duly organized and existing and that it and the respective signatories have full right and authority to enter into and consummate this Agreement and all related documents and bind the Parties thereto.

9. Entire Agreement. This Agreement is the result of negotiations between the Parties. This Agreement is intended by the Parties as a full and final expression of their

understanding with respect to the matters contained in this Agreement and shall not be modified in any manner except by an instrument in writing executed by the Parties or their respective successors in interest.

10. Amendment; Modification. No supplement, modification, or amendment of this Agreement shall be binding unless executed in writing and signed by both Parties.

11. Controlling Law. The interpretation and performance of this Agreement shall be governed by the laws of the State of California. Venue shall be in Riverside County.

12. Attorneys' Fees. The Parties shall bear their own attorney's fees and costs.

13. No Waiver. Failure of Parties to insist upon strict compliance with any of the terms, covenants or conditions hereof shall not be deemed a waiver of such term, covenant or condition, nor shall any waiver or relinquishment of any rights or powers hereunder at any one time or more times be deemed a waiver or relinquishment of such other right or power at any other time or times.

14. No Third Party Beneficiaries. There are no intended third party beneficiaries of any right or obligation assumed by the Parties.

15. Severability. It is intended that each paragraph of this Agreement shall be treated as separate and divisible, and in the event that any paragraphs are deemed unenforceable, the remainder shall continue to be in full force and effect so long as the primary purpose of this Agreement is unaffected.

16. Counterparts. This Agreement may be executed in one or more counterparts, each of which shall be deemed an original but all of which together shall constitute one and the same instrument.

//////////


IN WITNESS WHEREOF, the Parties hereto have executed this Agreement on the date as indicated beside each Party's signature.

COUNTY OF RIVERSIDE

RIVERSIDE-CORONA RESOURCE  
CONSERVATION DISTRICT

Approved by the  
BOARD OF SUPERVISORS

Approved


By:   
CHUCK WASHINGTON  
Chairman of the Board

By: \_\_\_\_\_  
Alfred Bonnett  
President of the Board of Directors

Date: 11/6/18


Date: \_\_\_\_\_

ATTEST:

By:   
KECIA HARPER-IHEM  
Clerk of the Board (SEAL)

Approved as to Form:

GREGORY P. PRIAMOS  
County Counsel

By:   
KRISTINE BELL-VALDEZ  
Supervising Deputy County Counsel

**Rose, Marcia Frances**

---

**From:** Williams, Russell  
**Sent:** Monday, July 30, 2018 1:05 PM  
**To:** Rose, Marcia Frances  
**Cc:** Wampler, Cathy; Zambon, Mary  
**Subject:** RE: Temescal Canyon Road Widening Project -Op Law FYI

I spoke with Jeff Brandt, Claire's supervisor. He would like us to try to move forward with Claire's email (below) as our documentation. CDFW is not going to require anything beyond what was included in our notification.

If we hit a snag with attorneys, Board, or RCRCO, then I am supposed to give him a call back.

Russ

-----Original Message-----

**From:** Rose, Marcia Frances  
**Sent:** Monday, July 30, 2018 11:25 AM  
**To:** Williams, Russell <RUWILLIA@RIVCO.ORG>  
**Cc:** Wampler, Cathy <CWAMPLER@RIVCO.ORG>  
**Subject:** FW: Temescal Canyon Road Widening Project -Op Law FYI  
**Importance:** High

Hi Russell:

We submitted the CDFW application in February 2018. Please see Ms. Ingel's email of June 29, 2018 below. Please note all relevant materials (Biological Report, DBEPS) were sent on March 23, 2018.

Cathy indicated she wanted to issue the Award Form 11 on/about September 11 or 18. We need the Operation of Law letter to have BB & K issue the ILF agreement for RCRCO. We cannot send the ILF Agreement to the County BOS without the Op Law letter.

I am developing the Form 11 for the ILF agreement, now.

If you need further information, please contact me.

Thank you,

Marcia Frances Rose, M.S., PMP  
Senior Transportation Planner  
Riverside County Transportation Department- Environmental Division Riverside County - Transportation and Land Management Agency  
3525 14th Street  
Riverside, CA 92501  
951-955-1505

-----Original Message-----

From: Rose, Marcia Frances  
Sent: Thursday, July 19, 2018 4:51 PM  
To: Ingel, Claire@Wildlife <Claire.Ingel@wildlife.ca.gov>  
Cc: Zambon, Mary <MZAMBON@RIVCO.ORG>; Tim Chamberlain <tchamberlain@dokkenengineering.com>; Wampler, Cathy <CWAMPLER@RIVCO.ORG>  
Subject: RE: Temescal Canyon Road Widening Project -Op Law FYI

Hi Claire:

I recall that I sent an email this week stating that the County is ready to contract with the Riverside Corona Resource Conservation District (RCRCD) to pay the ILF mitigation; and please note that RCRCD cannot move forward without the Operation of Law letter.

I respectfully request if it is possible to receive the Operation of Law letter by July 25, 2018.

The project is ready to be awarded and we need the ILF agreement processed before such time.

Thank you,

Marcia Frances Rose, M.S., PMP  
Senior Transportation Planner  
Riverside County Transportation Department- Environmental Division Riverside County - Transportation and Land Management Agency  
3525 14th Street  
Riverside, CA 92501  
951-955-1505

-----Original Message-----

From: Ingel, Claire@Wildlife [mailto:Claire.Ingel@wildlife.ca.gov]  
Sent: Friday, June 29, 2018 4:00 PM  
To: Rose, Marcia Frances <MFROSE@RIVCO.ORG>; Tim Chamberlain <tchamberlain@dokkenengineering.com>; Wampler, Cathy <CWAMPLER@RIVCO.ORG>  
Subject: RE: Temescal Canyon Road Widening Project -Op Law FYI

Hello Rose,

I apologize for the delay. Please use this email as a temporary notice. Your project has been approved by Operation of Law and you may proceed with the project as described in the notification. I will send the finalized Operation of Law letter to you next week.

Thank you,

Claire Ingel  
CA Department of Fish and Wildlife  
Inland Deserts Region  
3602 Inland Empire Blvd., Suite C-220  
Ontario, CA 91764  
909-484-3979 (voice)

909-481-2945 (fax)  
claire.ingel@wildlife.ca.gov

-----Original Message-----

From: Rose, Marcia Frances <MFROSE@RIVCO.ORG>  
Sent: Friday, June 29, 2018 11:19 AM  
To: Tim Chamberlain <tchamberlain@dokkenengineering.com>; Wampler, Cathy <CWAMPLER@RIVCO.ORG>  
Subject: RE: Temescal Canyon Road Widening Project -Op Law FYI

Tim and Cathy:

I left a message with Claire to see if we can obtain the Op Law letter for the Temescal Canyon Project, in case BB & K needs the Operation of Law letter, as an attachment for the In Lieu Fee payment contract with the County of Riverside Transportation Department.

Thank you,

Marcia Frances Rose, M.S., PMP  
Senior Transportation Planner  
Riverside County Transportation Department- Environmental Division Riverside County - Transportation and Land  
Management Agency  
3525 14th Street  
Riverside, CA 92501  
951-955-1505

-----Original Message-----

From: Rose, Marcia Frances  
Sent: Wednesday, May 30, 2018 10:47 AM  
To: 'Ingel, Claire@Wildlife' <Claire.ingel@wildlife.ca.gov>  
Subject: RE: Temescal Canyon Road Widening Project

Hi Claire:

We submitted the CDFW application for the Temescal Canyon Road Project( Dawson Canyon segment) in late January 2018/early Feb 2018.

Is it possible to have the Operation of Law letter?

Thank you,

Marcia Frances Rose, M.S., PMP  
Senior Transportation Planner  
Riverside County Transportation Department- Environmental Division Riverside County - Transportation and Land  
Management Agency



3525 14th Street  
Riverside, CA 92501  
951-955-1505

-----Original Message-----

From: Ingel, Claire@Wildlife [mailto:Claire.Ingel@wildlife.ca.gov]  
Sent: Friday, March 23, 2018 3:00 PM  
To: Rose, Marcia Frances <MFROSE@RIVCO.ORG>  
Subject: RE: Temescal Canyon Road Widening Project

Hello Marcia,

Yes, I received all four files. Thank you very much!

-Claire

-----Original Message-----

From: Rose, Marcia Frances [mailto:MFROSE@RIVCO.ORG]  
Sent: Friday, March 23, 2018 2:59 PM  
To: Ingel, Claire@Wildlife <Claire.Ingel@wildlife.ca.gov>  
Subject: RE: Temescal Canyon Road Widening Project

Hi Claire:

I uploaded 4 files. Please let me know if you received them. Thank you again for all your help.

Thank you,

Marcia Frances Rose, M.S., PMP  
Senior Transportation Planner  
Riverside County Transportation Department- Environmental Division Riverside County - Transportation and Land  
Management Agency  
3525 14th Street  
Riverside, CA 92501  
951-955-1505

-----Original Message-----

From: Ingel, Claire@Wildlife [mailto:Claire.Ingel@wildlife.ca.gov]  
Sent: Friday, March 23, 2018 2:54 PM  
To: Rose, Marcia Frances <MFROSE@RIVCO.ORG>  
Subject: Temescal Canyon Road Widening Project

(This e-mail is automatically generated) You have received access to a CDFW File Share from Ingel, Claire@Wildlife.  
The link to transfer your file(s) will expire on Friday, April 6, 2018 2:53 PM.  
<https://na01.safelinks.protection.outlook.com/?url=https%3A%2F%2Fftp.wildlife.ca.gov%2F%3FShareToken%3DDEF11E8058F9C52AF1F17A153CE68DB6CFE416FF&data=02%7C01%7CMFROSE%40RIVCO.ORG%7Ce0e5791a7ae74471b96908d>

4

59108977e%7Cd7f03410e0a84159b30054980ef605d0%7C1%7C0%7C636574388454608903&sdata=MPaoTObxogFgKqJ  
GC15zVBr%2FNDZHu1%2FVmZo5%2FghNnf8%3D&reserved=0  
Password: ck80NN4M

Regards, CDFW

Confidentiality Disclaimer

This email is confidential and intended solely for the use of the individual(s) to whom it is addressed. The information contained in this message may be privileged and confidential and protected from disclosure. If you are not the author's intended recipient, be advised that you have received this email in error and that any use, dissemination, forwarding, printing, or copying of this email is strictly prohibited. If you have received this email in error please delete all copies, both electronic and printed, and contact the author immediately.

County of Riverside California

<<https://na01.safelinks.protection.outlook.com/?url=http%3A%2F%2Fwww.countyofriverside.us%2F&data=02%7C01%7CMFROSE%40RIVCO.ORG%7C08a198375b2646bc820c08d5910968ea%7Cd7f03410e0a84159b30054980ef605d0%7C1%7C0%7C636574391955548481&sdata=OIPAjc%2BHqR3U2NRdcJZ2kqGFp8WXllr6T4IMFkSYss%3D&reserved=0>>



FOR DEPARTMENT USE ONLY				
Date Received	Amount Received	Amount Due	Date Complete	Notification No
	\$	\$		
Assigned to				

### NOTIFICATION OF LAKE OR STREAMBED ALTERATION

Complete EACH field, unless otherwise indicated, following the enclosed instructions and submit ALL required enclosures. Attach additional pages, if necessary.

#### 1. APPLICANT PROPOSING PROJECT

Name	Russell Williams			
Business/Agency	County of Riverside - Transportation Department			
Mailing Address	3525 14th Street			
City, State, Zip	Riverside, CA 92501			
Telephone	(951) 955-2016	Fax	(951) 955-3164	
Email	RUWILLIA@RIVCO.ORG			

#### 2. CONTACT PERSON (Complete only if different from applicant)

Name	Tim Chamberlain			
Street Address	110 Blue Ravine Road, Ste. 200			
City, State, Zip	Folsom, CA 95630			
Telephone	(916) 858-0642	Fax	(916) 858-0643	
Email	tchamberlain@dokkenengineering.com			

#### 3. PROPERTY OWNER (Complete only if different from applicant)

Name				
Street Address				
City, State, Zip				
Telephone		Fax		
Email				

#### 4. PROJECT NAME AND AGREEMENT TERM

A. Project Name		Temescal Canyon Road Widening Project-Dawson Canyon Seg		
B. Agreement Term Requested		<input checked="" type="checkbox"/> Regular (5 years or less) <input type="checkbox"/> Long-term (greater than 5 years)		
C. Project Term		D. Seasonal Work Period		E. Number of Work Days
Beginning (year)	Ending (year)	Start Date (month/day)	End Date (month/day)	
2018	2020	June 1	January 1	
				400



**5. AGREEMENT TYPE**

Check the applicable box. If box B, C, D, E, or F is checked, complete the specified attachment.	
A.	<input checked="" type="checkbox"/> Standard (Most construction projects, excluding the categories listed below)
B.	<input type="checkbox"/> Gravel/Sand/Rock Extraction (Attachment A) Mine I.D. Number: _____
C.	<input type="checkbox"/> Timber Harvesting (Attachment B) THP Number: _____
D.	<input type="checkbox"/> Water Diversion/Extraction/Impoundment (Attachment C) SWRCB Number: _____
E.	<input type="checkbox"/> Routine Maintenance (Attachment D)
F.	<input type="checkbox"/> Remediation of Marijuana Cultivation Sites (Attachment E)
G.	<input type="checkbox"/> Department Grant Programs Agreement Number: _____
H.	<input type="checkbox"/> Master
I.	<input type="checkbox"/> Master Timber Operations

**6. FEES**

See the current fee schedule to determine the appropriate notification fee. Itemize each project's estimated cost and corresponding fee. <i>Note: The Department may not process this notification until the correct fee has been received.</i>			
	A. Project	B. Project Cost	C. Project Fee
1	Road widening	\$8,598,000	\$5,145.75
2			
3			
4			
5			
6			
7			
8			
9			
10			
		<b>D. Base Fee (if applicable)</b>	
		<b>E. TOTAL FEE*</b>	\$5,145.75

\* Check, money order, and Visa or MasterCard payments are accepted. When payment is made by credit card, CDFW shall assess a separate credit card processing fee of 1.6% to the Total Fee. Credit card payment must be submitted with a completed Credit Card Payment Authorization Form (DFW 1443b (Rev. 8/15)) available online at: <https://www.wildlife.ca.gov/Conservation/LSA/Forms> or at a Department regional office.



**7. PRIOR NOTIFICATION AND ORDERS**

A. Has a notification previously been submitted to, or a Lake or Streambed Alteration Agreement previously been issued by, the Department for the project described in this notification?		
<input type="checkbox"/> Yes (Provide the information below) <input checked="" type="checkbox"/> No		
Applicant	Notification Number	Date
B. Is this notification being submitted in response to a court or administrative order or notice, or a notice of violation (NOV) issued by the Department?		
<input checked="" type="checkbox"/> No <input type="checkbox"/> Yes (Enclose a copy of the order, notice, or NOV. If the applicant was directed to notify the Department verbally rather than in writing, identify the person who directed the applicant to submit this notification and the agency he or she represents, and describe the circumstances relating to the order.)		
<input type="checkbox"/> Continued on additional page(s)		

**8. PROJECT LOCATION**

A. Address or description of project location. <i>(Include a map that marks the location of the project with a reference to the nearest city or town, and provide driving directions from a major road or highway)</i>				
The "Temescal Canyon Road Widening Project - Dawson Canyon Segment" is located in the northeast area of Riverside County, south of the City of Corona. From the City of Corona, drive south on Interstate-15 approximately 3 miles, take the Temescal Canyon Road exit turning left (east). Drive approximately 0.5 mile northeast and project area begins near Dawson Canyon Road.				
<input type="checkbox"/> Continued on additional page(s)				
B. River, stream, or lake affected by the project.		Unnamed, ephemeral drainage channels		
C. What water body is the river, stream, or lake tributary to?		Temescal Canyon Wash		
D. Is the river or stream segment affected by the project listed in the state or federal Wild and Scenic Rivers Acts?		<input type="checkbox"/> Yes <input checked="" type="checkbox"/> No <input type="checkbox"/> Unknown		
E. County	Riverside			
F. USGS 7.5 Minute Quad Map Name	G. Township	H. Range	I. Section	J. ¼ Section
Corona South	4 South	6 West	21	
<input type="checkbox"/> Continued on additional page(s)				
K. Meridian (check one)	<input type="checkbox"/> Humboldt <input type="checkbox"/> Mt. Diablo <input checked="" type="checkbox"/> San Bernardino			
L. Assessor's Parcel Number(s)				
Please see continuation sheet.				
<input checked="" type="checkbox"/> Continued on additional page(s)				



M. Coordinates (if available, provide at least latitude/longitude or UTM coordinates and check appropriate boxes)			
Latitude/Longitude	Latitude: 33.783487		Longitude: -117.485241
	<input type="checkbox"/> Degrees/Minutes/Seconds		<input checked="" type="checkbox"/> Decimal Degrees
UTM	Easting:		Northing:
			<input type="checkbox"/> Zone 10 <input type="checkbox"/> Zone 11
Datum used for Latitude/Longitude or UTM		<input type="checkbox"/> NAD 27	<input checked="" type="checkbox"/> NAD 83 or WGS 84

**9. PROJECT CATEGORY**

WORKTYPE	NEW CONSTRUCTION	REPLACE EXISTING STRUCTURE	REPAIR-MAINTAIN-OPERATE EXISTING STRUCTURE
Bank stabilization – bioengineering/recontouring	<input type="checkbox"/>	<input type="checkbox"/>	<input type="checkbox"/>
Bank stabilization – rip-rap/retaining wall/gabion	<input checked="" type="checkbox"/>	<input type="checkbox"/>	<input type="checkbox"/>
Boat dock/pier	<input type="checkbox"/>	<input type="checkbox"/>	<input type="checkbox"/>
Boat ramp	<input type="checkbox"/>	<input type="checkbox"/>	<input type="checkbox"/>
Bridge	<input type="checkbox"/>	<input type="checkbox"/>	<input type="checkbox"/>
Channel clearing/vegetation management	<input checked="" type="checkbox"/>	<input type="checkbox"/>	<input checked="" type="checkbox"/>
Culvert	<input checked="" type="checkbox"/>	<input type="checkbox"/>	<input type="checkbox"/>
Debris basin	<input type="checkbox"/>	<input type="checkbox"/>	<input type="checkbox"/>
Dam	<input type="checkbox"/>	<input type="checkbox"/>	<input type="checkbox"/>
Filling of wetland, river, stream, or lake	<input type="checkbox"/>	<input type="checkbox"/>	<input type="checkbox"/>
Geotechnical survey	<input type="checkbox"/>	<input type="checkbox"/>	<input type="checkbox"/>
Habitat enhancement – revegetation/mitigation	<input type="checkbox"/>	<input type="checkbox"/>	<input type="checkbox"/>
Levee	<input type="checkbox"/>	<input type="checkbox"/>	<input type="checkbox"/>
Low water crossing	<input type="checkbox"/>	<input type="checkbox"/>	<input type="checkbox"/>
Road/trail	<input checked="" type="checkbox"/>	<input checked="" type="checkbox"/>	<input type="checkbox"/>
Sediment removal: pond, stream, or marina	<input checked="" type="checkbox"/>	<input type="checkbox"/>	<input type="checkbox"/>
flood control	<input type="checkbox"/>	<input type="checkbox"/>	<input type="checkbox"/>
Storm drain outfall structure	<input type="checkbox"/>	<input type="checkbox"/>	<input type="checkbox"/>
Temporary stream crossing	<input type="checkbox"/>	<input type="checkbox"/>	<input type="checkbox"/>
Utility crossing: horizontal directional drilling	<input type="checkbox"/>	<input type="checkbox"/>	<input type="checkbox"/>
jack/bore	<input type="checkbox"/>	<input type="checkbox"/>	<input type="checkbox"/>
open trench	<input type="checkbox"/>	<input type="checkbox"/>	<input type="checkbox"/>
Water diversion without facility	<input type="checkbox"/>	<input type="checkbox"/>	<input type="checkbox"/>
Water diversion with facility	<input type="checkbox"/>	<input type="checkbox"/>	<input type="checkbox"/>
Other (specify):	<input type="checkbox"/>	<input type="checkbox"/>	<input type="checkbox"/>



**10. PROJECT DESCRIPTION**

**A. Describe the project in detail. Include photographs of the project location and immediate surrounding area.**

- Written description of all project activities with detailed step-by-step description of project implementation.
- Include any structures (e.g., rip-rap, culverts) that will be placed or modified in or near the stream, river, or lake, and any channel clearing.
- Specify volume, and dimensions of all materials and features (e.g., rip rap fields) that will be used or installed.
- If water will be diverted or drafted, specify the purpose or use.
- Enclose diagrams, drawings, plans, and maps that provide all of the following: site specific construction details; dimensions of each structure and/or extent of each activity in the bed, channel, bank or floodplain; overview of the entire project area (i.e., "bird's-eye view") showing the location of each structure and/or activity, significant area features, stockpile areas, areas of temporary disturbance, and where the equipment/machinery will access the project area.

The County of Riverside proposes to widen Temescal Canyon Road to provide two travel lanes in each direction from south of Dawson Canyon Road to 0.7 mile northerly to match the four-lane roadway facilities north and south of the project. The existing roadway consists of one lane in each direction. The proposed street section will include two 12-foot lanes and an 8-foot bike lane in each direction, along with a center 12-foot, two-way left turn lane (painted median). In addition, 6-foot wide curb adjacent sidewalk may be constructed on one or both sides of the street.

The existing pavement will be removed and new pavement, along with concrete curb and gutter, will be constructed from south of Dawson Canyon Road/Temescal Canyon Road intersection to approximately 0.7 mile north of the intersection. The work will include removing vegetation and trees (including oak trees), grading along adjacent lots, reconstructing driveway and street tie-ins, constructing ADA-compliant curb ramps, installing street lights, installing Fiber-Optic conduit, and other associated work as needed. Near the northern project limit, the proposed Temescal Canyon Road may encroach into a steep hill and may require excavation and construction of a retaining wall. Traffic signals and loops at the signalized intersection of Dawson Canyon Road and Temescal Canyon Road will be reconfigured and lane striping, pavement markings, and roadside signs will be installed/relocated along the full length of the project.

*Continued on additional page(s)*

**B. Specify the equipment and machinery that will be used to complete the project.**

The equipment used to complete the project include the following: excavator, water trucks, earth movers, loader and/or dozer, backhoe loader, vibratory soil compactors, generators, air compressors, dump trucks, utility trucks, concrete trucks, paving machine, and rollers.

*Continued on additional page(s)*

**C. Will water be present during the proposed work period (specified in box 4.D) in the stream, river, or lake (specified in box 8.B).**

Yes  No (*Skip to box 11*)

**D. Will the proposed project require work in the wetted portion of the channel?**

Yes (*Enclose a plan to divert water around work site*)  
 No



**11. PROJECT IMPACTS**

**A. Describe impacts to the bed, channel, and bank of the river, stream, or lake, and the associated riparian habitat. Specify the dimensions of the modifications in length (linear feet) and area (square feet or acres) and the type and volume of material (cubic yards) that will be moved, displaced, or otherwise disturbed, if applicable.**

The project will have 0.08 acre (1,722 linear feet) of permanent impacts and 0.01 acre (22 linear feet) of temporary impacts to designated MSHCP Riverine areas (Figure 6-Waters and Vegetation Communities within the BSA). An additional 0.26 acre (653 feet) of permanent impacts and 0.27 acre (585 feet) to designated MSCHCP Riparian areas is anticipated.

Continued on additional page(s)

**B. Will the project affect any vegetation?**

Yes (Complete the tables below)  No (Include aerial photo with date supporting this determination)

Vegetation Type	Temporary Impact	Permanent Impact
Riverine	Linear feet: <u>22</u> Total area: <u>0.01</u>	Linear feet: <u>1,722</u> Total area: <u>0.08</u>
Riparian	Linear feet: <u>585</u> Total area: <u>0.27</u>	Linear feet: <u>653</u> Total area: <u>0.26</u>

Tree Species	Number of Trees to be Removed	Trunk Diameter (range)
Quercus agrifolia	5	16"-26"

Continued on additional page(s)

**C. Are any special status animal or plant species, or habitat that could support such species, known to be present on or near the project site?**

Yes (List each species and/or describe the habitat below)  No  Unknown

Please see continuation sheet for details.

Continued on additional page(s)

**D. Identify the source(s) of information that supports a "yes" or "no" answer above in Box 11.C.**

Online databases from USFWS, CNDDDB, CNPS, and the Temescal Canyon Road Widening Project - Dawson Canyon Segment Biological Resources Report.

Continued on additional page(s)

**E. Has a biological study been completed for the project site?**

Yes (Enclose the biological study)  No

*Note: A biological assessment or study may be required to evaluate potential project impacts on biological resources.*





**F. Has a hydrological study been completed for the project or project site?**

Yes (Enclose the hydrological study)       No

*Note: A hydrological study or other information on site hydraulics (e.g., flows, channel characteristics, and/or flood recurrence intervals) may be required to evaluate potential project impacts on hydrology.*

**G. Have fish or wildlife resources or waters of the state been mapped or delineated on the project site?**

Yes (Enclose the mapped results)       No

*Note: Check "yes" if fish and wildlife resources or waters of the state on the project site have been mapped or delineated. "Wildlife" means and includes all wild animals, birds, plants, fish, amphibians, reptiles and related ecological communities, including the habitat upon which the wildlife depends." (Fish & G. Code, § 89.5.) If "yes" is checked, submit the mapping or delineation. If the mapping or delineation is in digital format (e.g., GIS shape files or KMZ), you must submit the information in this format for the Department to deem your notification complete. If "no" is checked, or the resolution of the mapping or delineation is insufficient, the Department may request mapping or delineation (in digital or non-digital format), or higher resolution mapping or delineation for the Department to deem the notification complete.*

**12. MEASURES TO PROTECT FISH, WILDLIFE, AND PLANT RESOURCES**

**A. Describe the techniques that will be used to prevent sediment from entering watercourses during and after construction.**

Best Management Practices will be incorporated into project design and project management to minimize impacts on the environment. The following measures will be taken to avoid and/or minimize negative impacts to resources and are listed in the continuation sheet.

Continued on additional page(s)

**B. Describe project avoidance and/or minimization measures to protect fish, wildlife, and plant resources.**

Best Management Practices and project avoidance and/or minimization measures to protect fish, wildlife, and plant resources will be incorporated into project design and project management.

Continued on additional page(s)

**C. Describe any project mitigation and/or compensation measures to protect fish, wildlife, and plant resources.**

The following mitigation and/or compensation measure to protect fish, wildlife, and plant resources will be implemented:

- BIO-7: Where feasible, impacts to native oak trees (*Quercus* sp.) would be replaced at a 1:1 ratio at an off-site County approved location.

Based on the Joint Project Review process with USFWS and CDFW, the County plans to mitigate for impacts to riparian habitat at an approved mitigation bank. Mitigation ratio will be 3:1 for creation, 4:1 for rehabilitation, or 5:1 for enhancement.

Continued on additional page(s)



**13. PERMITS**

List any local, State, and federal permits required for the project and check the corresponding box(es). Enclose a copy of each permit that has been issued.

A. RWQCB 401 Water Quality Certification  Applied  Issued

B. 404 Nationwide 14 Permit (Non-Notifying)  Applied  Issued

C. \_\_\_\_\_  Applied  Issued

D. Unknown whether  local,  State, or  federal permit is needed for the project. (Check each box that applies)

Continued on additional page(s)

**14. ENVIRONMENTAL REVIEW**

A. Has a draft or final document been prepared for the project pursuant to the California Environmental Quality Act (CEQA) and/or National Environmental Protection Act (NEPA)?

Yes (Check the box for each CEQA or NEPA document that has been prepared and enclose a copy of each.)  
 No (Check the box for each CEQA or NEPA document listed below that will be or is being prepared.)

<input type="checkbox"/> Notice of Exemption <input checked="" type="checkbox"/> Initial Study <input type="checkbox"/> Negative Declaration <input type="checkbox"/> THP/ NTMP	<input checked="" type="checkbox"/> Mitigated Negative Declaration <input type="checkbox"/> Environmental Impact Report <input checked="" type="checkbox"/> Notice of Determination (Enclose) <input checked="" type="checkbox"/> Mitigation, Monitoring, Reporting Plan	<input type="checkbox"/> NEPA document (type): _____
--	---	---

B. State Clearinghouse Number (if applicable) 2017081056

C. Has a CEQA lead agency been determined?  Yes (Complete boxes D, E, and F)  No (Skip to box 14.G)

D. CEQA Lead Agency Riverside County Transportation Department

E. Contact Person Marcia Frances, Rose, M.S. PMP F. Telephone Number (951) 955-1505

G. If the project described in this notification is not the "whole project" or action pursuant to CEQA, briefly describe the entire project (Cal. Code Regs., tit. 14, § 15378).

N/A

Continued on additional page(s)

H. Has a CEQA filing fee been paid pursuant to Fish and Game Code section 711.4?

Yes (Enclose proof of payment)  No (Briefly explain below the reason a CEQA filing fee has not been paid)

Filing fee was paid on 11/14/2017

*Note: If a CEQA filing fee is required, the Lake or Streambed Alteration Agreement may not be finalized until paid.*



# **Environmental Document and Technical Studies Enclosed on CD**

## **A. CDFW SECTION 1602 LAKE AND STREAMBED ALTERATION AGREEMENT APPLICATION**

- Continuation Sheet

## **B. FIGURES**

- Project Vicinity
- Project Location
- Project Features
- Anticipated Oak Tree Removals within Study Area
- Project Impacts to Riverine/Riparian and Waters of the State

## **C. ENGINEERING DESIGN**

- Riverside County Design Standards
- Temescal Canyon Road Widening Project Dawson Canyon Road to 0.7 Mile North (C5-0072) 65% Design Plans

## **D. ENVIRONMENTAL DOCUMENT**

- Temescal Canyon Road Widening Project – Dawson Canyon Segment Initial Study with Mitigated Negative Declaration
- Notice of Determination and Filing Fee
- Mitigation Monitoring and Reporting Program for the Temescal Road Widening Project – Dawson Canyon Segment

## **E. ENVIRONMENTAL TECHNICAL STUDIES**

- Temescal Canyon Road Widening Project – Dawson Canyon Segment Biological Resources Report
- Cultural Resources Inventory Report for the Temescal Canyon Road Widening Project – Dawson Canyon Segment

## **F. OTHER PERMIT APPLICATIONS**

- 401 Water Quality Standard Certification Application