


**SUBMITTAL TO THE BOARD OF SUPERVISORS
COUNTY OF RIVERSIDE, STATE OF CALIFORNIA**



ITEM
1.11
(ID # 8390)

MEETING DATE:

Tuesday, December 4, 2018

FROM : TLMA-PLANNING:

SUBJECT: TRANSPORTATION & LAND MANAGEMENT AGENCY/PLANNING: RECEIVE AND FILE THE PLANNING COMMISSION'S DECISION TO APPROVE THE THIRD EXTENSION OF TIME for TENTATIVE TRACT MAP NO. 32394 – Applicant: Trip Hord Associates – Third Supervisorial District – Winchester Zoning Area – Harvest Valley/Winchester Area Plan: Community Development: Medium Density Residential (CD:MDR) (2-5 du/ac) – Location: North of Simpson Road, east of Leon Road, south of Grand Avenue, west of Hwy. 79 – 39.83 Acres – Zoning: Planned Residential (R-4) – APPROVED PROJECT DESCRIPTION: a Schedule “A” subdivision of 39.83 acres into 166 residential lots – REQUEST: THIRD EXTENSION OF TIME REQUEST for TENTATIVE TRACT MAP NO. 32394, extending the expiration date to August 29, 2021. [Applicant Fees 100%.]

RECOMMENDED MOTION: That the Board of Supervisors:

1. **RECEIVE AND FILE** the Planning Commission's Notice of Decision for the above referenced case acted on by the Planning Commission on October 3, 2018. The Tentative Tract Map No. 32394 will now expire on August 29, 2021.

ACTION: Consent

Charissa Leach, Assistant TLMA Director 11/28/2018

MINUTES OF THE BOARD OF SUPERVISORS

On motion of Supervisor Jeffries, seconded by Supervisor Perez and duly carried by unanimous vote, IT WAS ORDERED that the above matter of approval is received and filed as recommended.

Ayes: Jeffries, Tavaglione, Washington, Perez and Ashley
Nays: None
Absent: None
Date: December 4, 2018
xc: Planning, Applicant

Kecia Harper-Ihem
Clerk of the Board
By:
Deputy

**SUBMITTAL TO THE BOARD OF SUPERVISORS COUNTY OF RIVERSIDE,
STATE OF CALIFORNIA**

FINANCIAL DATA	Current Fiscal Year:	Next Fiscal Year:	Total Cost:	Ongoing Cost
COST	\$ N/A	\$ N/A	\$ N/A	\$ N/A
NET COUNTY COST	\$ N/A	\$ N/A	\$ N/A	\$ N/A
SOURCE OF FUNDS: Applicant Fees 100%			Budget Adjustment: N/A	
			For Fiscal Year: N/A	

C.E.O. RECOMMENDATION: Approve

BACKGROUND:

Summary

Tentative Tract Map No. 32394 was originally approved by the Planning Commission on July 12, 2006. It proceeded to the Board of Supervisors along with Change of Zone No. 7054 where both applications were approved on August 29, 2006.

A revision to Tentative Tract Map No. 32394 was approved on April 7, 2015 by the Board of Supervisors.

The First Extension of Time for the revised permit for Tentative Tract Map No. 32394 was approved by the Planning Commission on September 14, 2016.

The Second Extension of Time for the revised permit for Tentative Tract Map No. 32394 was approved by the Planning Commission on September 6, 2017.

The Third Extension of Time was received on August 13, 2018, ahead of the expiration date of August 29, 2018. The applicant and the County discussed conditions of approval and reached consensus on August 14, 2018.

The County Planning Department, as part of the review of this Extension of Time request, recommends no additional conditions of approval in order to be able to make a determination that the project does not adversely affect the general health, safety, and welfare of the public. The applicant was informed of this.

The Tentative Tract Map also benefited from Senate Bill No. 1185 (SB1185), Assembly Bill No. 333 (AB333), Assembly Bill No. 208 (AB208), and Assembly Bill No. 116 (AB116), which granted statutory extensions of time for tentative maps statewide.

The Planning Commission heard the third extension of time for Tentative Tract Map No. 32394 on October 3, 2018. The Planning Commission approved the project by a 5-0 vote.

Board Action

**SUBMITTAL TO THE BOARD OF SUPERVISORS COUNTY OF RIVERSIDE,
STATE OF CALIFORNIA**

The Planning Commission's decision is final and no action by the Board of Supervisors is required unless the applicant or an interested person files a complete appeal application within 10 days of this notice appearing on the Board's agenda.

Impact on Citizens and Businesses

The impacts of this project have been evaluated through the environmental review and public hearing process by the Planning Department and the Planning Commission.

Supplemental

Additional Fiscal Information

All fees are paid by the applicant. There is no General Fund obligation.

ATTACHMENTS:

- A. **PLANNING COMMISSION MINUTES**
- B. **PLANNING COMMISSION STAFF REPORT**


Scott Brukner 11/28/2018



**PLANNING COMMISSION
MINUTE ORDER
OCTOBER 3, 2018**

I. AGENDA ITEM 1.1

THIRD EXTENSION OF TIME REQUEST for TENTATIVE TRACT MAP NO. 32394 – Applicant: Trip Hord Associates – Third Supervisorial District – Winchester Zoning Area – Harvest Valley/Winchester Area Plan: Community Development: Medium Density Residential (CD-MDR) (2-5 du/ac) – Location: Northerly of Simpson Road, easterly of Leon Road, southerly of Grand Avenue, and westerly of Hwy. 79 – 39.83 Acres – Zoning: Planned Residential (R-4) – Approved Project Description: Schedule “A” subdivision of 39.83 acres into 166 residential lots.

II. PROJECT DESCRIPTION:

Third Extension of Time Request for Tentative Tract Map No. 32394, extending the expiration date to August 29, 2021.

III. PLANNING COMMISSION ACTION:

Motion by Commissioner Shaffer, 2nd by Commissioner Kroencke
A vote of 5-0

APPROVED Third Extension of Time Request for Tentative Tract Map No. 32394, extending the expiration date to August 29, 2021.



COUNTY OF RIVERSIDE PLANNING DEPARTMENT EXTENSION OF TIME REPORT


Agenda Item No.:

1.1

Planning Commission Hearing: October 3, 2018

PROPOSED PROJECT

Case Number(s):	TR32394	Applicant(s):	
Area Plan:	Harvest Valley/Winchester	Trip Hord Associates	
Zoning Area/District:	Winchester Area	c/o Trip Hord	
Supervisory District:	Third District		
Project Planner:	Gabriel Villalobos		


Charissa Leach, P.E.
Assistant TLMA Director

PROJECT DESCRIPTION AND LOCATION

The applicant of the subject case has requested an extension of time to allow for the recordation of the final map to subdivide 39.83 acres into 166 residential lots. The project is located north of Simpson Rd, east of Leon Rd, south of Grand Ave, and west of Hwy 79.

PROJECT RECOMMENDATION

APPROVAL of the **THIRD EXTENSION OF TIME REQUEST** for **TENTATIVE TRACT MAP NO. 32394**, extending the expiration date and to reflect SB1185, AB333, AB208, and AB116 benefits to August 29, 2021, subject to all the previously approved and amended Conditions of Approval, with the applicant's consent.

PROJECT LOCATION MAP



Figure 1: Project Location Map

PROJECT BACKGROUND AND ANALYSIS

Background

Tentative Tract Map No. 32394 was originally approved at Planning Commission on July 12, 2006. It proceeded to the Board of Supervisors along with Change of Zone No. 7054 where both applications were approved on August 29, 2006.

A revision to Tentative Tract Map No. 32394 was approved on April 7, 2015 by the Board of Supervisors.

The First Extension of Time for the revised permit for Tentative Tract Map No. 32394 was approved at the Planning Commission on September 14, 2016.

The Second Extension of Time for the revised permit for Tentative Tract Map No. 32394 was approved at the Planning Commission on September 6, 2017.

The Third Extension of Time was received August 13, 2018, ahead of the expiration date of August 29, 2018. The applicant and the County discussed conditions of approval and reached consensus on August 14, 2018.

The County Planning Department, as part of the review of this Extension of Time request, recommends the addition of no new conditions of approval, in order to be able to make a determination that the project does not adversely affect the general health, safety, and welfare of the public. The applicant was informed of these recommended conditions and has agreed to accept them. Included in this staff report package are the recommended conditions of approval, and the correspondence from the Extension of Time applicant (August 14, 2018) indicating the acceptance of no new recommended conditions.

Unless specifically requested by the applicant, this Extension of Time request will not be discussed at the time it is presented to the Planning Commission as a consent calendar item.

State Bills

EFFECT OF Senate Bill No. 1185 (SB1185): On July 15, 2008, AB208 was signed into law, which grants a one-time extension to existing subdivision maps so developers can build immediately when the demand for housing goes up. It gives developers an automatic 12 month extension on previously approved subdivision maps set to expire between July 15, 2008 and January 1, 2011.

EFFECT OF Assembly Bill No. 333 (AB333): On July 15, 2009, AB333 was signed into law, which grants a one-time extension to existing subdivision maps so developers can build immediately when the demand for housing goes up. It gives developers an automatic 24 month extension on previously approved subdivision maps set to expire between July 15, 2009 and January 1, 2012.

EFFECT OF Assembly Bill No. 208 (AB208): On July 13, 2011, AB208 was signed into law, which grants a one-time extension to existing subdivision maps so developers can build immediately when the demand for housing goes up. It gives developers an automatic 24 month extension on previously approved subdivision maps set to expire between July 13, 2011 and January 1, 2014.

EFFECT OF Assembly Bill No. 116 (AB116): On July 11, 2013, AB116 was signed into law, which grants a one-time extension to existing subdivision maps so developers can build immediately when the demand for housing goes up. It gives developers an automatic 24 month extension on maps approved after January 1, 2000 and that have not expired prior to July 11, 2013.

Riverside County Tentative Map Extensions

Pursuant to County of Riverside Ordinance No. 460 (Subdivision Regulations), Tentative Tract and Tentative Parcel Maps have an initial life-span approval of 3-years. Tentative Map extensions may be granted, upon a timely filed extension request and include 2 separate, 3-year extensions, for a total Tentative Map life-span of 9-years. As a result, the total number years a map may be extended is 6 years.

On September 12, 2017, the Board of Supervisors adopted an amendment to Ordinance No. 460 (Subdivision Regulations), allowing for the 2 separate, 3-year extensions. Prior to the amendment, 5 separate, 1-year extensions, for a total Tentative Map life-span of 8-years, was permissible.

The 1st and 2nd extensions of time each granted 1 year for a total of 2 years. This, 3rd extension will grant another 3 years. The remaining number of years available to extend this tentative map after this approval will be 1 year and will expire on August 29, 2022.

Therefore, upon an approval action by the Planning Commission, subsequent receive and file action by the Board of Supervisors, and the conclusion of the 10-day appeal period, this Tentative Map's expiration date will become August 29, 2021. If a Final Map has not been recorded prior to this date, the next extension of time request must be filed 30-days prior to map expiration.

ENVIRONMENTAL REVIEW

The subject case has conformed to the requirements of the California Environmental Quality Act ("CEQA"), and all impacts have been analyzed in order to protect the public health, safety, and welfare. No changes to the approved map are proposed and as a result, no new environmental documentation is required prior to an Extension of Time approval.

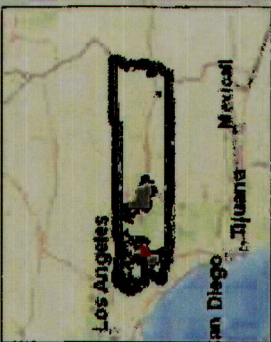
FINDINGS

In order for the County to approve a proposed project, the following findings are required to be made:

Extension of Time Findings

1. This Tentative Tract Map has been found to be consistent with the Riverside County General Plan, pursuant to the originally approved findings and conditions of approval. This Extension of Time proposes no changes to the map design and is therefore still found to be consistent.
2. This Tentative Tract Map has been found to be consistent with Ordinance No. 348 (Land Use) and Ordinance No. 460 (Subdivision Regulations), pursuant to the originally approved findings and conditions of approval. This Extension of Time proposes no changes to the map design and is therefore still found to be consistent.
3. No changes to the approved Tentative Tract Map are proposed in conjunction with this Extension of Time. All impacts have been analyzed in order to protect the public health, safety, and welfare.

3rd EOT for TR32394
Vicinity Map



- Legend**
- Parcels
 - County Centerlines
 - Blueline Streams
 - City Areas

Notes

"IMPORTANT" Maps and data are to be used for reference purposes only. Map features are approximate, and are not necessarily accurate to surveying or engineering standards. The County of Riverside makes no warranty or guarantee as to the content (the source is often third party), accuracy, timeliness, or completeness of any of the data provided, and assumes no legal responsibility for the information contained on this map. Any use of this product with respect to accuracy and precision shall be the sole responsibility of the user.



REPORT PRINTED ON... 8/22/2018 4:50:03 PM

© Riverside County GIS



Extension of Time Environmental Determination

Project Case Number: TR32394
 Original E.A. Number: 42468
 Extension of Time No.: 3rd EOT
 Original Approval Date: July 12, 2006
 Project Location: North of Simpson Rd, East of Leon Rd, South of Grand Ave, West of Hwy 79
 Project Description: a Schedule "A" subdivision of 39.83 acres into 166 residential lots.

On July 12, 2006, this Tentative Tract Map and its original environmental assessment/environmental impact report was reviewed to determine: 1) whether any significant or potentially significant changes in the original proposal have occurred; 2) whether its environmental conditions or circumstances affecting the proposed development have changed. As a result of this evaluation, the following determination has been made:

<input type="checkbox"/>	I find that although the proposed project could have a significant effect on the environment, NO NEW ENVIRONMENTAL DOCUMENTATION IS REQUIRED PRIOR TO APPROVAL OF THE EXTENSION OF TIME, because all potentially significant effects (a) have been adequately analyzed in an earlier EIR or Negative Declaration pursuant to applicable legal standards and (b) have been avoided or mitigated pursuant to that earlier EIR or Negative Declaration and the project's original conditions of approval.
<input checked="" type="checkbox"/>	I find that although the proposed project could have a significant effect on the environment, and there are one or more potentially significant environmental changes or other changes to the circumstances under which the project is undertaken, NO NEW ENVIRONMENTAL DOCUMENTATION IS REQUIRED PRIOR TO APPROVAL OF THE EXTENSION OF TIME, because all potentially significant effects (a) have been adequately analyzed in an earlier EIR or Negative Declaration pursuant to applicable legal standards and (b) have been avoided or mitigated pursuant to that earlier EIR or Negative Declaration and revisions to the project's original conditions of approval which have been made and agreed to by the project proponent.
<input type="checkbox"/>	I find that there are one or more potentially significant environmental changes or other changes to the circumstances under which the project is undertaken, which the project's original conditions of approval may not address, and for which additional required mitigation measures and/or conditions of approval cannot be determined at this time. Therefore, AN ENVIRONMENTAL ASSESSMENT/INITIAL STUDY IS REQUIRED in order to determine what additional mitigation measures and/or conditions of approval, if any, may be needed, and whether or not at least one of the conditions described in California Code of Regulations, Section 15162 (necessitating a Supplemental or Subsequent E.I.R.) exist. Additionally, the environmental assessment/initial study shall be used to determine WHETHER OR NOT THE EXTENSION OF TIME SHOULD BE RECOMMENDED FOR APPROVAL.
<input type="checkbox"/>	I find that the original project was determined to be exempt from CEQA, and the proposed project will not have a significant effect on the environment, therefore NO NEW ENVIRONMENTAL DOCUMENTATION IS REQUIRED PRIOR TO APPROVAL OF THE EXTENSION OF TIME.

Signature: Gabriel Villalobos
 Gabriel Villalobos, Project Planner

Date: 8/21/18
 For Charissa Leach, Assistant TLMA Director

Villalobos, Gabriel

From: Trip Hord <ambrosehord@gmail.com>
Sent: Tuesday, August 14, 2018 12:36 PM
To: Villalobos, Gabriel
Cc: James Hoxie
Subject: Re: Recommended Conditions for TR32394 3rd EOT

Gabriel:

I have discussed your EOT email with the Applicant / Owner (Lansing Stone Star, LLC). Based on your conclusion that no additional Conditions will be added, we hereby accept your recommendations.

Please schedule this 3 Year Extension of Time for the next available Planning Commission agenda.

If you have any questions or need to discuss this Project, please do not hesitate to call or write back.

Trip Hord

On Tue, Aug 14, 2018 at 11:10 AM, Villalobos, Gabriel <GVillalo@riveco.org> wrote:

Attn: Trip Hord Associates

c/o Trip Hord

PO Box 1235

Riverside, CA 92502

RE: THIRD EXTENSION OF TIME REQUEST for TENTATIVE TRACT MAP No. 32394.

The County Planning Department has determined it necessary to recommend the addition of no new conditions of approval in order to be able to make a determination that the project does not adversely affect the general health, safety and welfare of the public.


This documentation will then be included in the staff report package.

If the addition of the conditions is not acceptable, please notify me so we can discuss your concerns. If the issue cannot be resolved, then I will direct you to contact the individual Department representative to discuss this matter further.

Once the conditions have been accepted, I will begin preparing the staff report package for a Planning Commission hearing as a consent item. County Ordinance requires that conditions added thru the extension of time process are presented to and accepted by the applicant. If you, the EOT applicant, is unable to accept these conditions, the Planning Department will recommend denial of this extension of time request. An opportunity will, if requested, be provided for arguments to be made to the hearing body justifying why this request should be approved without the recommended conditions of approval.

I am eager to move this case forward and continue the extension of time process. If you have not contacted me within thirty (30) days, I will begin preparing this case with a recommendation of denial. I need one of two items to proceed:

- 1) Correspondence from you, the EOT applicant, accepting the recommended conditions per the directions provided above; or,
- 2) Correspondence from you, the EOT applicant, advising me of the concerns with the recommended conditions. If the concern still exists after our discussion, then direction on how to approach the issue will be given and additional time will be provided until the issue is resolved.

If you have any questions, comments, or concerns regarding this email, please feel free to contact me as indicated below.

Gabriel Villalobos

Riverside County Planning

4080 Lemon Street 12th Floor

Riverside, CA 92501

951-955-8184



How are we doing? Click the Link and tell us

This email is confidential and intended only for the individual(s) named in the subject line. If you are not the named individual(s), you should not disseminate, distribute or copy this e-mail. Please notify the sender immediately by e-mail if you have received this e-mail by mistake and delete this e-mail from your system. If you are not the named individual(s) you should not disseminate, distribute or copy this e-mail. Please notify the sender immediately by e-mail if you have received this e-mail by mistake and delete this e-mail from your system. If you are not the named individual(s) you should not disseminate, distribute or copy this e-mail. Please notify the sender immediately by e-mail if you have received this e-mail by mistake and delete this e-mail from your system.