

SUBMITTAL TO THE BOARD OF SUPERVISORS  
COUNTY OF RIVERSIDE, STATE OF CALIFORNIA



ITEM  
3.42  
(ID # 8290)

**MEETING DATE:**

Tuesday, December 11, 2018

**FROM :** TLMA-TRANSPORTATION:

**SUBJECT:** TRANSPORTATION AND LAND MANAGEMENT AGENCY/TRANSPORTATION:  
Notice of Completion – Resurfacing Projects of Harrison Street, Robert Road,  
Airport Boulevard, Tyler Street, Chiriaco Road, Summit Road and Ramon Road  
Sidewalk Project. 4th District. [\$0];

**RECOMMENDED MOTION:** That the Board of Supervisors:

1. Accept as complete the Resurfacing Projects of Harrison Street, Robert Road, Airport Boulevard, Tyler Street, Chiriaco Road, Summit Road and Ramon Road Sidewalk Project by Match Corporation; and
2. Authorize the Chairman of the Board to execute the Notice of Completion on behalf of the County; and
3. Direct the Clerk of the Board to record the Notice of Completion.


**ACTION:** Policy

---

**MINUTES OF THE BOARD OF SUPERVISORS**

On motion of Supervisor Tavaglione, seconded by Supervisor Jeffries and duly carried by unanimous vote, IT WAS ORDERED that the above matter is approved as recommended.

Ayes: Jeffries, Tavaglione, Washington, Perez and Ashley  
Nays: None  
Absent: None  
Date: December 11, 2018  
xc: Transp., Recorder

Kecia Harper-Ihem  
Clerk of the Board  
By:   
Deputy

**SUBMITTAL TO THE BOARD OF SUPERVISORS COUNTY OF RIVERSIDE,  
STATE OF CALIFORNIA**

<b>FINANCIAL DATA</b>	<b>Current Fiscal Year:</b>	<b>Next Fiscal Year:</b>	<b>Total Cost:</b>	<b>Ongoing Cost</b>
<b>COST</b>	\$ 0	\$ 0	\$ 0	\$ 0
<b>NET COUNTY COST</b>	\$ 0	\$ 0	\$ 0	\$ 0
<b>SOURCE OF FUNDS: N/A</b>			<b>Budget Adjustment:</b>	No
			<b>For Fiscal Year:</b>	18/19

**C.E.O. RECOMMENDATION:** Approve

**BACKGROUND:**

**Summary**

By Minute Order 3-19 of March 13, 2018, the Board of Supervisors entered into a contract with Match Corporation of San Bernardino, CA for the construction of various Resurfacing Projects in the Coachella Valley and the Ramon Road sidewalk project.

The originally authorized amount of the contract was \$3,123,386. The total amended contract is \$2,880,690 which is 7.8% less than the originally authorized amount. The revision to the total contract price was primarily the result of a reduction in asphalt pavement, cold-in-place recycling and anticipated subgrade repairs required to complete the work.

The work was completed in conformance with the plans and specifications on May 14, 2018.

Project Nos: C1-0607, Harrison Street  
 C3-0058, Robert Road  
 C3-0060, Airport Boulevard  
 C3-0064, Tyler Street  
 C7-0045, Chiriaco Road and Summit Road  
 C4-0083, Ramon Road Sidewalk

**Impact on Residents and Businesses**

The project provides the public with a smooth roadway that has improved the safety and efficiency of vehicular traffic and completed a gap segment of sidewalk on Ramon Road.

**Additional Fiscal Information**

**SUBMITTAL TO THE BOARD OF SUPERVISORS COUNTY OF RIVERSIDE,  
STATE OF CALIFORNIA**

**Budget**

Original Contract Amount		\$3,123,386
Total Change Orders Authorized	0.0%	\$0
Estimated Pending Change Orders	0.0%	\$0
Authorized Contract Amount		\$3,123,386
* Quantity Adjustments	-7.8%	(\$242,696)
+ CCO FA Adjustments	0.0%	\$0
Total Amended Contract Amount	92.2%	\$2,880,690

**Expenditures**

Total Progress Payments		\$2,880,690
Estimated Pending Payments		\$0
Total Expenditures		\$2,880,690

(Over)/Under Contract Amount \$0

+ Change Orders using the Force Account method of payment issued prior to the work being completed generally do not use the total authorized amount.

\* CAL-Trans Standard Specifications 4-1.03B. Increases or decreases in the quantity of a contract item of work will be determined by comparing the total pay quantity of such item of work with the Engineer's Estimate. If the total pay quantity of any item of work required under the contract varies from the Engineer's Estimate by 25 percent or less, payment will be made for the quantity of work of said item performed at the contract unit price, unless eligible for adjustment pursuant to Section 4-1.03C, "Changes in Character of Work."

This project was funded with \$2,736,655 of Gas Tax/SB-1 funds, \$57,614 of SB-821 funds, \$48,972 of Gas Tax/HUTA funds and \$37,449 City of Coachella funds.


**Contract History and Price Reasonableness**

Six bids were received ranging from \$3,123,386 to \$3,696,446. The basis for the selection of a contractor is the lowest responsive and responsible bid. The lowest responsible bid was submitted by Match Corporation in the amount of \$3,123,386, which is \$862,096 (38%) above the Engineer's Estimate. However, it is \$230,000 (7%) below the average cost of the six submitted bids

**ATTACHMENTS:**

- Vicinity Map
- Progress Estimate Report
- Notice of Completion

SUBMITTAL TO THE BOARD OF SUPERVISORS COUNTY OF RIVERSIDE,  
STATE OF CALIFORNIA



Patricia Romo, Director of Transportation 11/2/2018



Kristine Bell-Valdez, Supervising Deputy County Counsel 11/7/2018



Gregory V. Priapos, Director County Counsel 11/7/2018



Scott Bruckner 12/2/2018



Gregory V. Priapos, Director County Counsel 11/7/2018

PLEASE COMPLETE THIS INFORMATION  
RECORDING REQUESTED BY:

KECIA HARPER-IHEM, CLERK OF THE BOARD  
RIVERSIDE CO. CLERK OF THE BOARD  
4080 LEMON STREET, 1ST FLOOR CAC  
P O BOX 1147 - RIVERSIDE, CA 92502

MAIL STOP # 1010

AND WHEN RECORDED MAIL TO:

RETURN TO: STOP #1010  
RIVERSIDE COUNTY CLERK OF THE BOARD  
P. O. BOX 1147 - RIVERSIDE, CA 92502

2018-0490949

12/19/2018 09:14 AM Fee: \$ 0.00

Page 1 of 2

Recorded in Official Records  
County of Riverside  
Peter Aldana  
Assessor-County Clerk-Recorder



THIS SPACE FOR RECORDERS USE ONLY

100

NOTICE OF COMPLETION

To be recorded with County Recorder  
within 10 days after completion.  
No recording fee.

Notice is hereby given by the undersigned owner, a public entity of the State of California, that a public work of improvement has been completed, as follows:

Project title or description of work: Resurfacing Projects, Harrison Street, Robert Road, Airport Boulevard, Tyler Street, Chiriaco Road and Summit Road Resurfacing and Ramon Road Sidewalk Project, Project Nos. C1-0607, C3-0058, C3-0060, C3-0064, C7-0045 and C4-0083

Date of Completion: Date of this notice 12/11/18

Nature of owner: County of Riverside, public entity

Interest or estate of owner: Public Roadway

Address of owner: Clerk of the Board of Supervisors, County Administrative Center  
4080 Lemon Street, 8th Floor, Riverside, CA 92501

Name of contractor: Matich Corporation, 1596 Harry Shepard Blvd, San Bernardino, CA 92408

Street or legal description of site: Harrison Street, Robert Road, Airport Boulevard, Tyler Street, Chiriaco Road, Summit Road and Ramon Road see page 2 for specific descriptions of sites.

Dated: December 11, 2018

Owner: County of Riverside  
(Name of Public Entity)

By: Chuck Washington  
Chairman, Board of Supervisors  
Chuck Washington

STATE OF CALIFORNIA )  
  ss  
COUNTY OF RIVERSIDE )

I am the Chairman of the governing board of the County of Riverside, the public entity which executed the foregoing notice and on whose behalf I make this verification; I have read this notice, know its contents, and the same is true. I certify under penalty of perjury that the foregoing is true and correct.

Executed at Riverside, California on 12/11/18 (Date)

Chuck Washington, Chairman of the Board of Supervisors  
12.11.18 3.42  
Chuck Washington

ATTEST:  
KECIA HARPER-IHEM, Clerk  
By Kristine Bell-Valdez  
DEPUTY

FORM APPROVED COUNTY COUNSEL  
BY KRISTINE BELL-VALDEZ 11/7/18 DATE



**PETER ALDANA  
COUNTY OF RIVERSIDE  
ASSESSOR-COUNTY CLERK-RECORDER**

**Recorder**  
P.O. Box 751  
Riverside, CA 92502-0751  
(951) 486-7000

[www.riversideacr.com](http://www.riversideacr.com)

**CERTIFICATION**

Pursuant to the provisions of Government Code 27361.7, I certify under the penalty of perjury that the following is a true copy of illegible wording found in the attached document:

(Print or type the page number(s) and wording below):

Clarification of the Seal for the Riverside County Board of Supervisors  
(embossed on the document)



Date:

12-11-18

Signature:

Karen Barton

Print Name:

Karen Barton, Board Assistant

06491

PROJECT: Resurfacing Project - Harrison St., Robert Rd., Airport Blvd., Tyler St., Chilesco and Summit Rd., Contractor: Match Corporation  
and Reason Rd., Communities of Thermal, Thousand Palms and Chilesco Summit  
County Project No.: C1-0687, C3-0688, C3-0689, C3-0694, C7-0045, C4-0083  
Contract No. 18-03-007

FLARS  
Voucher No.  
Sonja Cruz (5-3857)



Estimate No. 3 Final  
From: [Redacted]  
To: [Redacted]

Item No.	Item Description	Units	Quantity	Unit Price	Original Contract		Change Authorized		Total Authorized		This Estimate		Previous		Total Estimate To Date		% Auth.
					Amount	Quantity	Amount	Quantity	Amount	Quantity	Amount	Quantity	Amount	Quantity	Amount	Quantity	
					3,123,385.70		0.00		3,123,385.70		22,330.51					2,880,689.55	
<b>PROJECT TOTAL</b>																	

Made by: Justin Robbins  
 Checked by: [Signature] 9/19/18  
 OK Const. Supv. [Signature]

Working Days: 85 Start Date: 3-19-18  
 Days Added: 0 End Date: 5-14-18  
 Subtotal: 85 % Complete: 92%  
 Days Used: 40 Original Contract: \$3,123,385.70  
 % Time Elapsed: 47% Amended Contract: \$3,123,385.70

TOTAL VALUE OF WORK TO DATE: \$2,880,689.55  
 LESS RETENTION: 5% 144,034.48  
 TOTAL DUE TO DATE: \$2,736,655.07  
 LESS PREVIOUSLY INVOICED: 2,715,441.09  
 LESS LABOR NON COMPLIANCE: 0.00  
 TOTAL DUE THIS PAYMENT: \$21,213.98

This Estimate Approved [Signature] Date: 9/27/18 for: \$21,213.98  
 Patricia Romp, Director of Transportation

This Estimate Approved [Signature] Date: 9/21/18  
 Match Corporation

PAYMENT APPROVAL  
 Fund 20000  
 Dept ID 51305

TRANSFISCAL APPROVED  
 By: Crystal Potter 5-3461  
 OCT 0 3 2018

Account 527980  
 Project 2018-00001-213-00506-2-07-00456  
 Activity ID 23500

Resource Type CNT  
 Signature [Signature]  
 Date 9/26/18

**RECEIVED**  
 OCT - 2 2018

County of Riverside

PROJECT: Resurficing Project - Harrison St., Robert Rd., Airport Blvd., Tyler St., Chiriaco and  
 County Project No.: C1-0607, C3-0058, C3-0060, C3-0064, C7-0046, C4-0083  
 Contract No. 18-03-087

Contractor: Merich Corporation  
 Address: Highland CA 92346  
 City, State, Zip:



Estimate No. 3 Final  
 From: June 28, 2018  
 To: September 25, 2018

**Work Orders Breakdown:**

SCHEDULE "A" HARRISON ST. - C1-0607

ESTIMATE TO DATE: \$740,088.87  
 LESS RETENTION: 5% 37,003.44  
 LESS PREVIOUSLY INVOICED: 703,085.43  
 LESS LABOR NON COMPLIANCE: 0.00  
 =====  
 TOTAL DUE THIS PAYMENT: \$6.00

SCHEDULE "B" ROBERT RD. - C3-0058

ESTIMATE TO DATE: \$342,991.78  
 LESS RETENTION: 5% 17,149.59  
 LESS PREVIOUSLY INVOICED: 335,870.04  
 LESS LABOR NON COMPLIANCE: 0.00  
 =====  
 TOTAL DUE THIS PAYMENT: [REDACTED]

SCHEDULE "C" AIRPORT BLVD. - C3-0060

ESTIMATE TO DATE: \$636,918.30  
 LESS RETENTION: 5% 31,845.92  
 LESS PREVIOUSLY INVOICED: 605,072.38  
 LESS LABOR NON COMPLIANCE: 0.00  
 =====  
 TOTAL DUE THIS PAYMENT: \$0.00

SCHEDULE "D" TYLER ST. - C3-0064

ESTIMATE TO DATE: \$480,417.96  
 LESS RETENTION: 5% 24,020.90  
 LESS PREVIOUSLY INVOICED: 456,397.06  
 LESS LABOR NON COMPLIANCE: 0.00  
 =====  
 TOTAL DUE THIS PAYMENT: \$0.00

SCHEDULE "E" CHIRIACO RD. & SUMMIT RD. - C7-0046

ESTIMATE TO DATE: \$441,454.62  
 LESS RETENTION: 5% 22,072.73  
 LESS PREVIOUSLY INVOICED: 419,381.89  
 LESS LABOR NON COMPLIANCE: 0.00  
 =====  
 TOTAL DUE THIS PAYMENT: \$0.00

SCHEDULE "F" RAMON RD SIDEWALK - C4-0083

ESTIMATE TO DATE: \$238,838.04  
 LESS RETENTION: 5% 11,941.90  
 LESS PREVIOUSLY INVOICED: 195,654.29  
 LESS LABOR NON COMPLIANCE: 0.00  
 =====  
 TOTAL DUE THIS PAYMENT: \$31,241.85

TOTAL: \$21,213.98





Estimate No. 3 Final  
 From: [Redacted]  
 To: [Redacted]

PROJECT: Resurfacing Project - Harrison St., Robert Rd., Airport Blvd., Tyler St., Chirisco and Summit Rd.  
 and Ramon Rd., Communities of Thermal, Thousand Palms and Chirisco Summit  
 County Project No.: C1-0687, C3-0688, C3-0689, C3-0690, C3-0694, C7-0645, C4-0683  
 Contract No. 18-03-007  
 Contractor: Match Corporation  
 Address: 1886 E HARRY SHEPPARD BLVD  
 City, State, Zip: San Bernardino, CA 92408

Item No.	Item Description	Units	Quantity	Unit Price	Original Contract Amount	Change Authorized		Total Authorized		This Estimate Quantity	This Estimate Amount	Previous Quantity	Total Estimate To Date Quantity	Total Estimate To Date Amount	% Auth.
						Quantity	Amount	Quantity	Amount						
1	BASE BID SCHEDULE "A" HARRISON STREET - C1-0687	LS	1	35,700.00	35,700.00			1.00	35,700.00	1.00	35,700.00	1.00	1.00	35,700.00	100%
2	COLD-IN-PLACE RECYCLING MIX DESIGN, SAMPLING & TESTING	LS	1	8,000.00	8,000.00			1.00	8,000.00	1.00	8,000.00	1.00	1.00	8,000.00	100%
3	DUST ABATEMENT	LS	1	2,500.00	2,500.00			1.00	2,500.00	1.00	2,500.00	1.00	1.00	2,500.00	100%
4	WATER POLLUTION CONTROL	LS	1	45,000.00	45,000.00			1.00	45,000.00	1.00	45,000.00	1.00	1.00	45,000.00	100%
5	TRAFFIC CONTROL SYSTEM	LS	1	2,000.00	2,000.00			1.00	2,000.00	1.00	2,000.00	1.00	1.00	2,000.00	100%
6	CLEARING AND GRUBBING	LS	1	2,000.00	2,000.00			1.00	2,000.00	1.00	2,000.00	1.00	1.00	2,000.00	100%
7	DEVELOP WATER SUPPLY	SQYD	27,620	7.75	214,055.00			27,620.00	214,055.00	27,620.00	214,055.00	27,620.00	27,620.00	214,055.00	98%
8	COLD-IN-PLACE RECYCLING	TON	175	600.00	105,000.00			175.00	105,000.00	175.00	105,000.00	175.00	175.00	105,000.00	110%
9	EMULSIFIED RECYCLING AGENT	EA	11	70.00	770.00			11.00	770.00	11.00	770.00	11.00	11.00	770.00	100%
10	SALVAGE ROADSIDE SIGN	EA	11	70.00	770.00			11.00	770.00	11.00	770.00	11.00	11.00	770.00	100%
11	SHOULDER BACKING	LF	10,310	1.25	12,887.50			10,310.00	12,887.50	10,310.00	12,887.50	9,858.00	9,858.00	12,447.50	97%
12	RUBBERIZED HOT MIX ASPHALT	TON	3,500	88.00	308,000.00			3,500.00	308,000.00	3,500.00	308,000.00	3,185.99	3,185.99	280,367.12	91%
13	PLACE ASPHALT CONCRETE (MISCELLANEOUS AREA)	SQYD	100	60.00	6,000.00			100.00	6,000.00	100.00	6,000.00	80.00	80.00	4,800.00	80%
14	ROADSIDE SIGN - ONE POST	EA	8	325.00	2,600.00			8.00	2,600.00	8.00	2,600.00	7.00	7.00	2,275.00	88%
15	ROADSIDE SIGN - TWO POST	EA	3	600.00	1,800.00			3.00	1,800.00	3.00	1,800.00	2.00	2.00	1,200.00	67%
16	THERMOPLASTIC PAVEMENT MARKING	SQFT	992	2.50	2,480.00			992.00	2,480.00	992.00	2,480.00	539.00	539.00	1,347.50	54%
17	PAINT TRAFFIC STRIPE (2-COAT)	LF	15,276	0.60	9,165.60			15,276.00	9,165.60	15,276.00	9,165.60	18,905.00	18,905.00	11,343.00	124%
18	PAVEMENT MARKER (RETROREFLECTIVE)	EA	410	3.50	1,435.00			410.00	1,435.00	410.00	1,435.00	423.00	423.00	1,480.50	103%
19	INDUCTIVE DETECTOR LOOP	EA	7	550.00	3,850.00			7.00	3,850.00	7.00	3,850.00	7.00	7.00	3,850.00	100%
20	MISCELLANEOUS WORK (AS DIRECTED)	FA	1	40,000.00	40,000.00			1.00	40,000.00	1.00	40,000.00	0.014	0.014	560.00	1%



PROJECT: Resurfacing Project - Harrison St., Robert Rd., Airport Blvd., Tyler St., and Ramon Rd., Communities of Thermal, Thousand Palms and Chiricaco Summit  
 County Project No.: C1-0607, C3-0055, C3-0068, C3-0064, C7-9045, C4-0083  
 Contract No. 18-03-007

Contractor: Matich Corporation  
 Address: 1595 E HARRY SHEPPARD BLVD  
 City, State, Zip: San Bernardino, CA 92408

Estimate No. 3 Final  
 From: [Redacted]  
 To: [Redacted]

Item No.	Item Description	Units	Quantity	Unit Price	Original Contract Amount	Change Authorized Quantity	Change Authorized Amount	Total Authorized Quantity	Total Authorized Amount	This Estimate Quantity	This Estimate Amount	Previous Quantity	Previous Amount	Total Estimate To Date Quantity	Total Estimate To Date Amount	% Auth.
20	DUST ABATEMENT	LS	1	2,500.00	2,500.00			1.00	2,500.00			1.00		1.00	2,500.00	100%
21	WATER POLLUTION CONTROL	LS	1	3,500.00	3,500.00			1.00	3,500.00			1.00		1.00	3,500.00	100%
22	TRAFFIC CONTROL SYSTEM	LS	1	50,000.00	50,000.00			1.00	50,000.00			1.00		1.00	50,000.00	100%
23	CLEARING AND GRUBBING	LS	1	2,000.00	2,000.00			1.00	2,000.00			1.00		1.00	2,000.00	100%
24	DEVELOP WATER SUPPLY	LS	1	2,000.00	2,000.00			1.00	2,000.00			1.00		1.00	2,000.00	100%
25	COLD PLANE ASPHALT CONCRETE PAVEMENT	SQYD	5,610	9.50	53,295.00			5,610.00	53,295.00			5,276.72		5,276.72	50,128.84	94%
26	SLURRY SEAL (TYPE II)	TON	6	3,000.00	18,000.00			6.00	18,000.00			6.14		6.14	18,420.00	102%
27	HOT MIX ASPHALT	TON	1,250	87.00	108,750.00			1,250.00	108,750.00			1,145.41		1,145.41	99,650.67	92%
28	ROADSIDE SIGN - ONE POST	EA	9	325.00	2,925.00			9.00	2,925.00			8.00		8.00	2,600.00	89%
29	PAINT CURB (2-COAT)	LF	540	1.54	831.60			540.00	831.60			540.00		540.00	831.60	100%
30	MINOR CONCRETE (CROSS-GUTTER) (CRS 209)	SQFT	320	22.00	7,040.00			320.00	7,040.00			192.00		192.00	4,224.00	60%
31	MINOR CONCRETE (SPANDREL) (CRS 209)	SQFT	1,950	16.00	31,200.00			1,950.00	31,200.00			2,437.50		2,437.50	38,000.00	125%
32	MINOR CONCRETE (CURB AND GUTTER) (CRS 200)	LF	250	38.00	9,500.00			250.00	9,500.00			45.00		45.00	1,710.00	18%
33	MINOR CONCRETE (CURB RAMP) (CRS 403-CASE A)	EA	9	4,000.00	36,000.00			9.00	36,000.00			9.00		9.00	36,000.00	100%
34	MINOR CONCRETE (SIDEWALK)	SQFT	550	17.00	9,350.00			550.00	9,350.00			687.50		687.50	11,687.50	125%
35	THERMOPLASTIC PAVEMENT MARKING	SQFT	900	2.10	1,890.00			900.00	1,890.00			874.00		874.00	1,635.40	97%
36	PAINT TRAFFIC STRIPE (2-COAT)	LF	1,100	0.60	660.00			1,100.00	660.00			1,149.00		1,149.00	889.40	104%
37	PAVEMENT MARKER (RETROREFLECTIVE)	EA	100.00	3.50	350.00			100.00	350.00			109.00		109.00	381.50	109%
38	INDUCTIVE DETECTOR LOOP	EA	4	900.00	3,600.00			4.00	3,600.00			4.00		4.00	3,600.00	100%
39	MISCELLANEOUS WORK (AS DIRECTED)	FA	1	20,000.00	20,000.00			1.00	20,000.00			0.5684250		0.5684250	1,172.85	6%
39A	GUARD POST	EA	7	1,500.00	10,500.00			7.00	10,500.00			7.00		7.00	10,500.00	100%
39B	SALVAGE ROADSIDE SIGN	EA	9	70.00	630.00			9.00	630.00			8.00		8.00	560.00	89%



PROJECT: Resurfacing Project - Harrison St., Robert Rd., Airport Blvd., Tyler St., Chiricaco and Summit Rd. Contractor: Match Corporation  
 and Ramon Rd., Communities of Thermal, Thousand Palms and Chiricaco Summit  
 County Project No.: C1-0987, C3-0988, C3-0990, C3-0994, C7-0945, C4-0983  
 Contract No.: 19-03-007

Address: 1998 E HARRY SHEPPARD BLVD  
 City, State, Zip: San Bernardino, CA 92406

Estimate No. [Redacted]  
 From: [Redacted]  
 To: [Redacted]

Item No.	Item Description	Units	Quantity	Unit Price	Original Contract Amount	Change Authorized		This Estimate		Previous Quantity	Total Estimate To Date Amount	% Auth.
						Quantity	Amount	Quantity	Amount			
<b>BASE BID SCHEDULE "C" AIRPORT BOULEVARD - C3-0980</b>												
40	COLD-IN-PLACE RECYCLING MIX DESIGN, SAMPLING & TESTING	LS	1	29,500.00	29,500.00	1.00	29,500.00	1.00	29,500.00	1.00	29,500.00	100%
41	DUST ABATEMENT	LS	1	3,500.00	3,500.00	1.00	3,500.00	1.00	3,500.00	1.00	3,500.00	100%
42	WATER POLLUTION CONTROL	LS	1	2,400.00	2,400.00	1.00	2,400.00	1.00	2,400.00	1.00	2,400.00	100%
43	TRAFFIC CONTROL SYSTEM	LS	1	45,000.00	45,000.00	1.00	45,000.00	1.00	45,000.00	1.00	45,000.00	100%
44	CLEARING AND GRUBBING	LS	1	2,000.00	2,000.00	1.00	2,000.00	1.00	2,000.00	1.00	2,000.00	100%
45	DEVELOP WATER SUPPLY	LS	1	2,000.00	2,000.00	1.00	2,000.00	1.00	2,000.00	1.00	2,000.00	100%
46	COLD-IN-PLACE RECYCLING	SOYD	26,800	6.50	174,200.00	26,800.00	174,200.00	23,010.00	149,565.00	23,010.00	149,565.00	86%
47	EMULSIFIED RECYCLING AGENT	TON	170	600.00	102,000.00	170.00	102,000.00	186.60	111,960.00	186.60	111,960.00	110%
48	SALVAGE ROADSIDE SIGN	EA	11	68.25	750.75	11.00	750.75	10.00	682.50	10.00	682.50	91%
49	SHOULDER BACKING	LF	10,910	1.25	13,637.50	10,910.00	13,637.50	9,905.00	12,381.25	9,905.00	12,381.25	91%
50	RUBBERIZED HOT MIX ASPHALT	TON	3,400	88.00	299,200.00	3,400.00	299,200.00	2,568.35	226,014.80	2,568.35	226,014.80	76%
51	PLACE ASPHALT CONCRETE (MISCELLANEOUS AREA)	SOYD	1,620	7.00	11,340.00	1,620.00	11,340.00	230.00	1,610.00	230.00	1,610.00	14%
52	ROADSIDE SIGN - ONE POST	EA	11	350.00	3,850.00	11.00	3,850.00	10.00	3,500.00	10.00	3,500.00	91%
53	MINOR CONCRETE (CURB RAMP) (CRS 403)	EA	1	6,500.00	6,500.00	1.00	6,500.00	1.00	6,500.00	1.00	6,500.00	100%
54	MINOR CONCRETE (CURB RAMP) (CRS 403-CASE A)	EA	4	5,500.00	22,000.00	4.00	22,000.00	4.00	22,000.00	4.00	22,000.00	100%
55	ITEM DELETED BY ADDENDUM			0.00	0.00							
56	THERMOPLASTIC PAVEMENT MARKING	SQFT	838	2.25	1,885.50	838.00	1,885.50	581.00	1,307.25	581.00	1,307.25	69%
57	PAINT TRAFFIC STRIPE (2-COAT)	LF	16,140	0.60	9,684.00	16,140.00	9,684.00	16,180.00	9,708.00	16,180.00	9,708.00	100%
58	PAVEMENT MARKER (RETROREFLECTIVE)	EA	200	3.50	700.00	200.00	700.00	197.00	689.50	197.00	689.50	99%
59	INDUCTIVE DETECTOR LOOP	EA	20	300.00	6,000.00	20.00	6,000.00	22.00	6,600.00	22.00	6,600.00	110%
60	MISCELLANEOUS WORK (AS DIRECTED)	FA	1	50,000.00	50,000.00	1.00	50,000.00					0%

PROJECT: Resurfacing Project - Hartson St., Robert Rd., Airport Blvd., Tyler St., Chirico and Summit Rd. Contractor: Match Corporation  
 and Ramon Rd., Communities of Thermal, Thousand Palms and Chirico Summit  
 County Project No.: C1-0687, C3-0658, C3-0660, C3-0684, C7-0048, C4-0083  
 Contract No. 18-03-007



Address: 1998 E HARRY SHEPPARD BLVD  
 City, State, Zip: San Bernardino, CA 92408

Estimate No. 3 Final  
 From: [Redacted]  
 To: [Redacted]

Item No.	Item Description	Units	Quantity	Unit Price	Original Contract		Change Authorized		Total Authorized		This Estimate		Previous		Total Estimate To Date		% Auth.	
					Amount	Quantity	Amount	Quantity	Amount	Quantity	Amount	Quantity	Amount	Quantity	Amount	Quantity		Amount
<b>BASE BID SCHEDULE "D" TYLER STREET - C3-0064</b>																		
61	COLD-IN-PLACE RECYCLING MIX DESIGN, SAMPLING & TESTING	LS	1	25,700.00	25,700.00	1.00			25,700.00	1.00				1.00	25,700.00	100%		
62	DUST ABATEMENT	LS	1	3,500.00	3,500.00	1.00			3,500.00	1.00				1.00	3,500.00	100%		
63	WATER POLLUTION CONTROL	LS	1	2,400.00	2,400.00	1.00			2,400.00	1.00				1.00	2,400.00	100%		
64	TRAFFIC CONTROL SYSTEM	LS	1	45,000.00	45,000.00	1.00			45,000.00	1.00				1.00	45,000.00	100%		
65	CLEARING AND GRUBBING	LS	1	2,000.00	2,000.00	1.00			2,000.00	1.00				1.00	2,000.00	100%		
66	DEVELOP WATER SUPPLY	LS	1	2,000.00	2,000.00	1.00			2,000.00	1.00				1.00	2,000.00	100%		
67	COLD-IN-PLACE RECYCLING	SQYD	16,350	6.50	106,275.00	16,350.00			106,275.00	16,350.00			19,785.27	19,785.27	128,604.26	121%		
68	ENULSIFIED RECYCLING AGENT	TON	105	600.00	63,000.00	105.00			63,000.00	105.00			115.25	115.25	69,150.00	110%		
69	SALVAGE ROADSIDE SIGN	EA	2	70.00	140.00	2.00			140.00	2.00			2.00	140.00	100%			
70	SHOULDER BACKING	LF	10,148	1.25	12,685.00	10,148.00			12,685.00	10,148.00			9,978.00	9,978.00	12,472.50	98%		
71	RUBBERIZED HOT MIX ASPHALT	TON	2,100	90.00	189,000.00	2,100.00			189,000.00	2,100.00			1,890.65	1,890.65	169,258.50	90%		
72	PLACE ASPHALT CONCRETE (MISCELLANEOUS AREA)	SQYD	37	80.00	2,960.00	37.00			2,960.00	37.00						0%		
73	ROADSIDE SIGN - ONE POST	EA	2	325.00	650.00	2.00			650.00	2.00			2.00	650.00	100%			
74	THERMOPLASTIC PAVEMENT MARKING	SQFT	366	2.25	823.50	366.00			823.50	366.00			204.00	204.00	459.00	56%		
75	PAINT TRAFFIC STRIPE (2-COAT)	LF	5,270	0.60	3,162.00	5,270.00			3,162.00	5,270.00			5,197.00	5,197.00	3,118.20	99%		
76	PAVEMENT MARKER (RETROFLECTIVE)	EA	142	3.50	497.00	142.00			497.00	142.00			133.00	133.00	465.50	94%		
77	MISCELLANEOUS WORK (AS DIRECTED)	FA	1	30,000.00	30,000.00	1.00			30,000.00	1.00			0.52	0.5166867	15,500.00	52%		

Item No.	Item Description	Units	Quantity	Unit Price	Original Contract Amount	Change Authorized		Total Authorized		This Estimate		Previous Quantity	Total Estimate To Date	% Auth.
						Quantity	Amount	Quantity	Amount	Quantity	Amount			
<b>PROJECT: Resurfacing Project - Harrison St., Robert Rd., Airport Blvd., Tyler St., Chiricaco and Summit Rd. Contractor: Baltech Corporation</b> <b>Address: 1995 E HARRY SHEPPARD BLVD</b> <b>City, State, Zip: San Bernardino, CA 92408</b> <b>Contract No. 15-03-007</b>														
<b>BASE BID SCHEDULE "E" CHIRIACO ROAD AND SUMMIT ROAD - C7-0045</b>														
78	DUST ABATEMENT	LS	1	1,400.00	1,400.00			1.00	1,400.00			1.00	1,400.00	100%
79	WATER POLLUTION CONTROL	LS	1	3,500.00	3,500.00			1.00	3,500.00			1.00	3,500.00	100%
80	TRAFFIC CONTROL SYSTEM	LS	1	45,000.00	45,000.00			1.00	45,000.00			1.00	45,000.00	100%
81	CLEARING AND GRUBBING	LS	1	2,000.00	2,000.00			1.00	2,000.00			1.00	2,000.00	100%
82	DEVELOP WATER SUPPLY	LS	1	2,000.00	2,000.00			1.00	2,000.00			1.00	2,000.00	100%
83	COLD PLANE ASPHALT CONCRETE PAVEMENT	SQYD	6,300	16.00	100,800.00			6,300.00	100,800.00			7,622.33	125,157.28	124%
84	HOT MIX ASPHALT	TON	2,210	98.00	216,580.00			2,210.00	216,580.00			2,328.03	228,146.94	105%
85	PLACE ASPHALT CONCRETE DIKE	LF	1,690	10.00	16,900.00			1,690.00	16,900.00			1,428.00	14,280.00	84%
86	PLACE ASPHALT CONCRETE (MISCELLANEOUS AREA)	SQYD	25	50.00	1,250.00			25.00	1,250.00			24.00	1,200.00	96%
87	ROADSIDE SIGN - ONE POST	EA	7	325.00	2,275.00			7.00	2,275.00			7.00	2,275.00	100%
88	ROADSIDE SIGN - TWO POST	EA	1	600.00	600.00			1.00	600.00			1.00	600.00	100%
89	THERMOPLASTIC PAVEMENT MARKING	SQFT	285	2.25	641.25			285.00	641.25			120.00	270.00	42%
90	PAINT TRAFFIC STRIPE (2-COAT)	LF	1,010	0.60	606.00			1,010.00	606.00			709.00	425.40	70%
91	MISCELLANEOUS WORK (AS DIRECTED)	FA	1	18,000.00	18,000.00			1.00	18,000.00			1.00	18,000.00	0%
92	OBTAIN ENCROACHMENT PERMIT	FA	1	8,200.00	8,200.00			1.00	8,200.00			1.00	8,200.00	100%
92A	ASPHALT CONCRETE OVERSIDE DRAIN	EA	2	3,500.00	7,000.00			2.00	7,000.00			2.00	7,000.00	100%



Estimate No. 3 Final

From: To:

PROJECT: Resurfacing Project - Harrison St., Robert Rd., Airport Blvd., Tyler St., Chirico and Summit Rd. Contractor: Match Corporation  
 and Ramon Rd., Communities of Thermal, Thousand Palms and Chirico Summit  
 County Project No.: C1-0607, C3-0068, C3-0069, C3-0084, C7-9045, C4-0083  
 Contract No. 18-03-007



Estimate No. 3 Final  
 From: [Redacted]  
 To: [Redacted]

Item No.	Item Description	Units	Quantity	Unit Price	Original Contract		Change Authorized		Total Authorized		This Estimate		Previous		Total Estimate To Date		% Auth.
					Amount	Quantity	Amount	Quantity	Amount	Quantity	Amount	Quantity	Amount	Quantity	Amount	Quantity	
	<b>BASE BID SCHEDULE "F" RAMON ROAD SIDEWALK - CA-0083</b>																
93	MISCELLANEOUS GRADING (AS DIRECTED)	LS	1	10,000.00	10,000.00				1.00	10,000.00				1.00	10,000.00	100%	
94	OBTAIN ENCROACHMENT PERMIT	FA	1	3,280.00	3,280.00				1.00	3,280.00				1.00	3,280.00	100%	
95	DUST ABATEMENT	LS	1	4,000.00	4,000.00				1.00	4,000.00	0.10	400.00		0.90	4,000.00	100%	
96	WATER POLLUTION CONTROL	LS	1	3,500.00	3,500.00				1.00	3,500.00	0.10	350.00		0.90	3,500.00	100%	
97	TRAFFIC CONTROL SYSTEM	LS	1	65,000.00	65,000.00				1.00	65,000.00	0.10	6,500.00		0.90	65,000.00	100%	
98	CLEARING AND GRUBBING	LS	1	2,000.00	2,000.00				1.00	2,000.00	0.10	200.00		0.90	2,000.00	100%	
99	DEVELOP WATER SUPPLY	LS	1	2,000.00	2,000.00				1.00	2,000.00	0.10	200.00		0.90	2,000.00	100%	
100	THERMOPLASTIC PAVEMENT MARKING	SQFT	285	2.25	641.25				285.00	641.25	285.00	663.75		285.00	663.75	104%	
101	MODIFY SIGNAL	LS	1	19,000.00	19,000.00				1.00	19,000.00	0.25	4,750.00		0.75	19,000.00	100%	
102	UNDER SIDEWALK DRAIN CAST IN PLACE (CRS 309)	EA	1	15,000.00	15,000.00				1.00	15,000.00	1.00	15,000.00		1.00	15,000.00	100%	
103	IMPORT BORROW	CY	15	400.00	6,000.00				15.00	6,000.00				18.75	7,500.00	125%	
104	HOT MIX ASPHALT	TON	75	175.00	13,125.00				75.00	13,125.00				78.71	13,774.25	105%	
105	COLD PLANE ASPHALT CONCRETE PAVEMENT	SQYD	405	16.00	6,480.00				405.00	6,480.00				462.88	7,408.08	114%	
106	RETAINING WALL (MASONRY WALL)	LF	12	2,500.00	30,000.00				12.00	30,000.00				12.00	30,000.00	100%	
107	RELOCATE ROADSIDE SIGN-ONE POST	EA	5	400.00	2,000.00				5.00	2,000.00	5.00	2,000.00		5.00	2,000.00	100%	
108	ROADSIDE SIGN - TWO POST	EA	1	600.00	600.00				1.00	600.00	1.00	600.00		1.00	600.00	100%	
109	MINOR CONCRETE (CURB AND GUTTER)	LF	278	75.00	20,850.00				278.00	20,850.00				280.00	21,000.00	101%	
110	MINOR CONCRETE (SIDEWALK)	SQFT	1,630	8.00	13,040.00				1,630.00	13,040.00				1,684.35	13,474.80	103%	
111	MINOR CONCRETE (CURB RAMP)	EA	1	7,800.00	7,800.00				1.00	7,800.00				1.00	7,800.00	100%	
112	HANDRAILING	LF	31	250.00	7,750.00				31.00	7,750.00				31.00	7,750.00	100%	
113	4" THERMOPLASTIC TRAFFIC STRIPE	LF	50	1.25	62.50				50.00	62.50				48.00	60.00	96%	
114	8" THERMOPLASTIC TRAFFIC STRIPE	LF	315	2.25	708.75				315.00	708.75				315.00	708.75	100%	

Item No.	Item Description	Units	Quantity	Unit Price	Original Contract Amount	Change Authorized Quantity	Total Authorized Quantity	Amount	This Estimate Quantity	Amount	Previous Quantity	Total Estimate To Date Quantity	Amount	% Auth.
115	PAVEMENT MARKER (RETROREFLECTIVE)	EA	26	3.50	91.00		26.00	91.00	0.222241	2,222.41	28.00	28.00	96.00	105%
116	MISCELLANEOUS WORK (AS DIRECTED)	FA	1	10,000.00	10,000.00		1.00	10,000.00	0.222241	2,222.41		0.222241	2,222.41	22%
	SCHEDULE "A" HARRISON ST. - C1-0607				803,243.10			803,243.10		0.00			740,068.87	N/A
	SCHEDULE "B" ROBERT RD. - C3-0058				374,521.60			374,521.60		(10,555.65)			342,991.76	N/A
	SCHEDULE "C" AIRPORT BLVD. - C3-0060				788,147.75			788,147.75		0.00			636,918.30	N/A
	SCHEDULE "D" TYLER ST. - C3-0064				489,792.50			489,792.50		0.00			480,417.96	N/A
	SCHEDULE "E" CHIRIACO RD. & SUMMIT RD. - C7-0045				426,752.25			426,752.25		0.00			441,454.62	N/A
	SCHEDULE "F" RAMON RD SIDEWALK - C4-0083				242,928.50			242,928.50		32,886.16			238,838.04	N/A

PROJECT: Resurfacing Project - Harrison St., Robert Rd., Airport Blvd., Tyler St., Chiriacco and Summit Rd. and Ramon Rd., Communities of Thermal, Thousand Palms and Chirico Summit  
 County Project No.: C1-0607, C3-0058, C3-0060, C3-0064, C7-0045, C4-0083  
 Contract No. 18-03-007



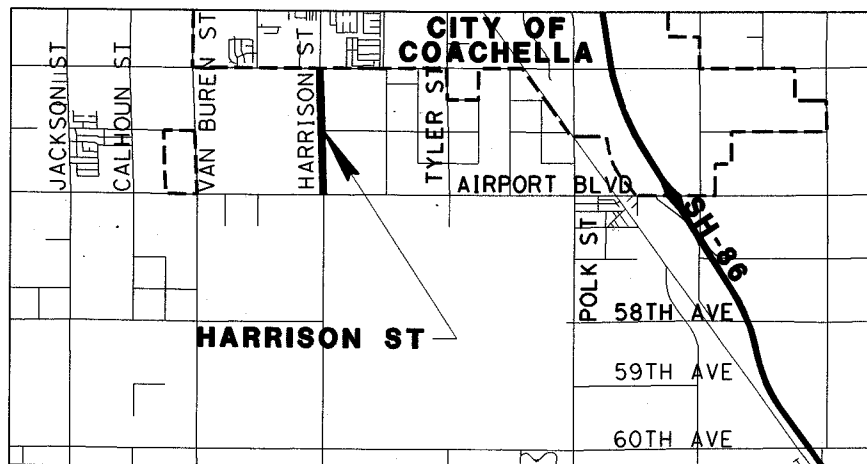
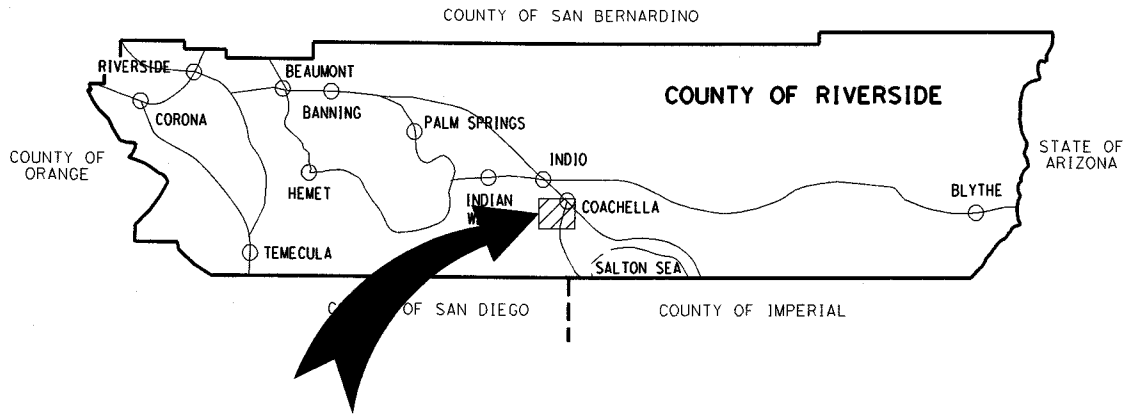
Contractor: Match Corporation  
 Address: 1598 E HARRY SHEPPARD BLVD  
 City, State, Zip: San Bernardino, CA 92408

Estimate No. 3 Final  
 From: [Redacted]  
 To: [Redacted]

COUNTY OF RIVERSIDE  
TRANSPORTATION DEPARTMENT

# HARRISON ST

RESURFACING  
AIRPORT BLVD TO 54TH AVE  
IN THE COACHELLA VALLEY AREA



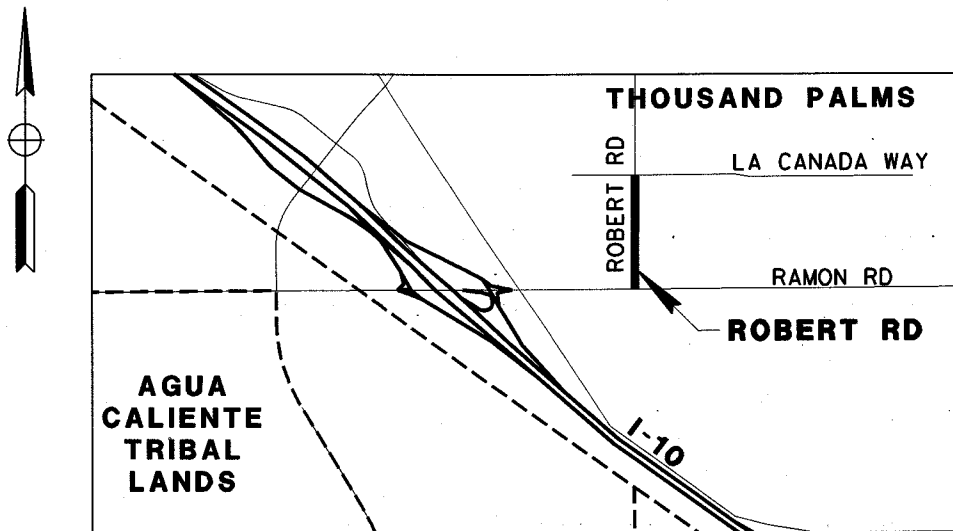
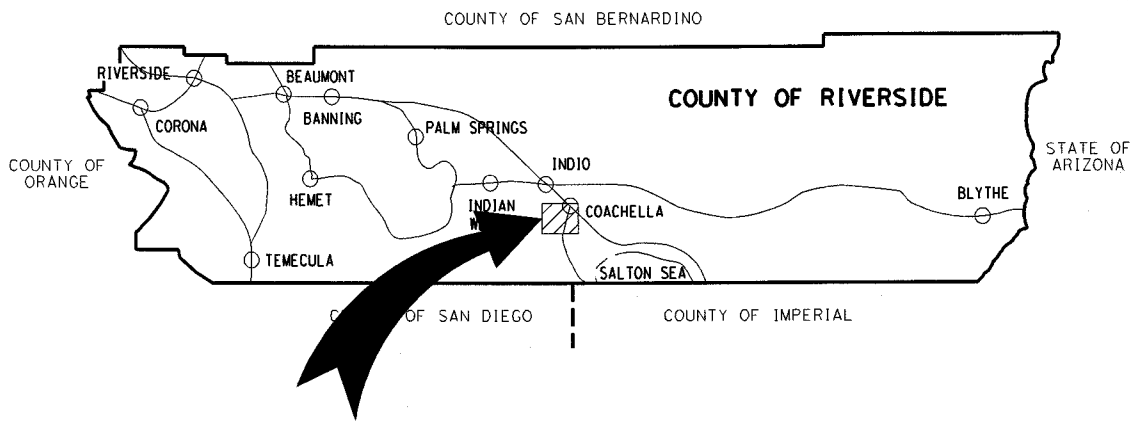
**VICINITY MAP - HARRISON**  
TOWNSHIP 6S RANGE 8E SECTION 17/18  
COUNTY ROAD BOOK PAGE No. 219



COUNTY OF RIVERSIDE  
TRANSPORTATION DEPARTMENT

**ROBERT RD**

**RESURFACING  
RAMON RD TO LA CANADA WAY  
IN THOUSAND PALM**

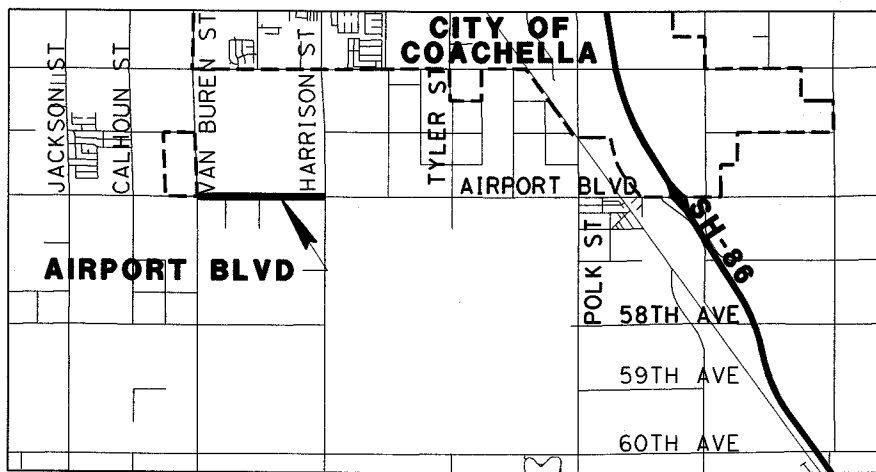
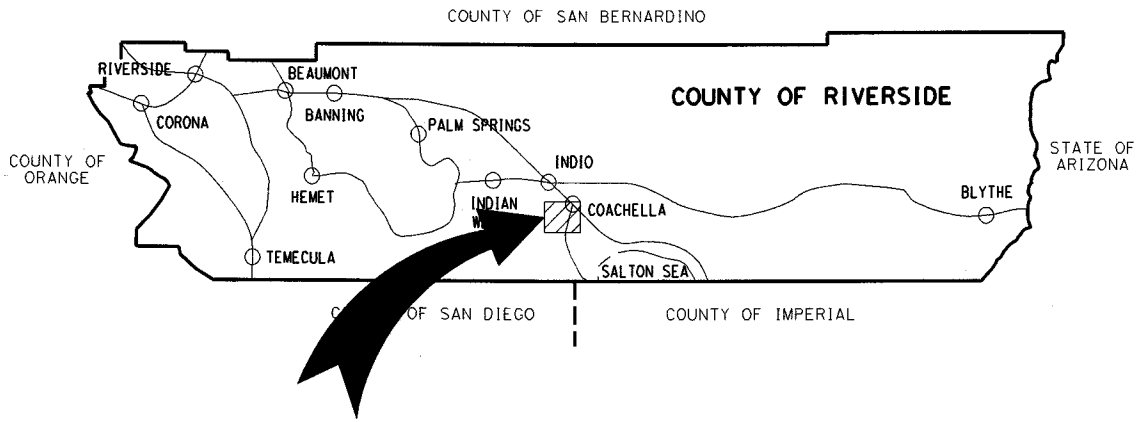


**VICINITY MAP - ROBERT**  
TOWNSHIP 4S RANGE 5E SECTION 18  
COUNTY ROAD BOOK PAGE No. 183-A

COUNTY OF RIVERSIDE  
TRANSPORTATION DEPARTMENT

**AIRPORT BLVD**

**RESURFACING  
VAN BUREN ST TO HARRISON ST  
IN THE COACHELLA VALLEY AREA**

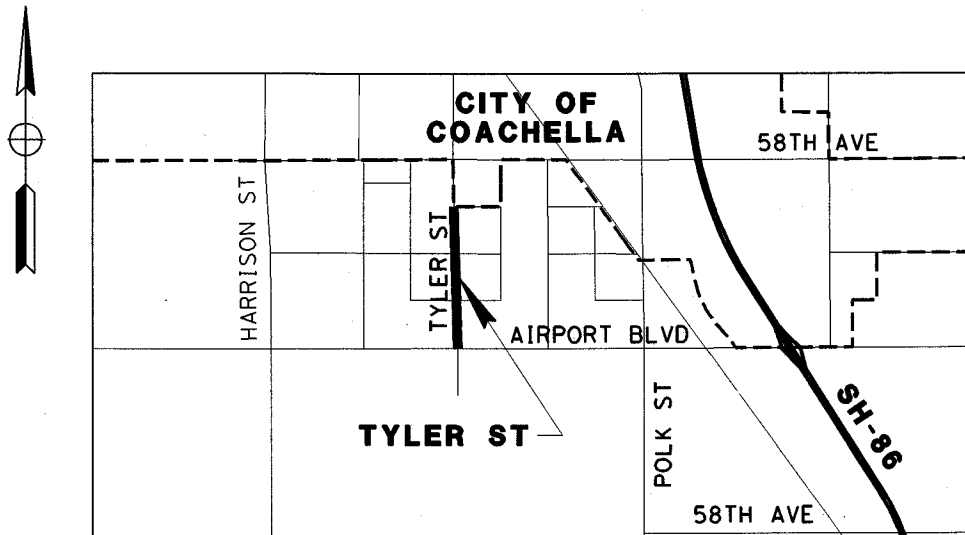
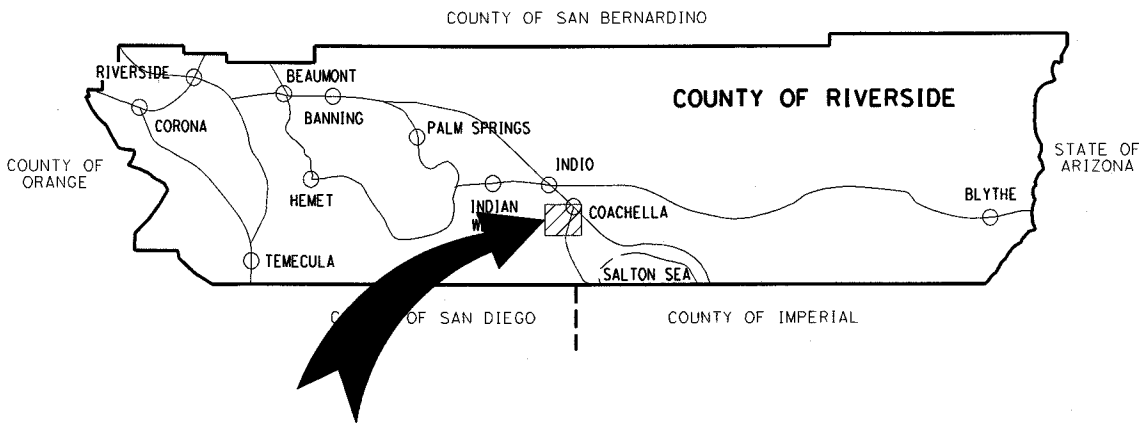


**VICINITY MAP - AIRPORT**  
TOWNSHIP 6S RANGE 8E SECTION 18/19  
COUNTY ROAD BOOK PAGE No. 219

COUNTY OF RIVERSIDE  
TRANSPORTATION DEPARTMENT

**TYLER ST**

**RESURFACING**  
**AIRPORT BLVD TO 0.77 MILE N'LY OF AIRPORT BLVD**  
**IN THE COACHELLA VALLEY AREA**

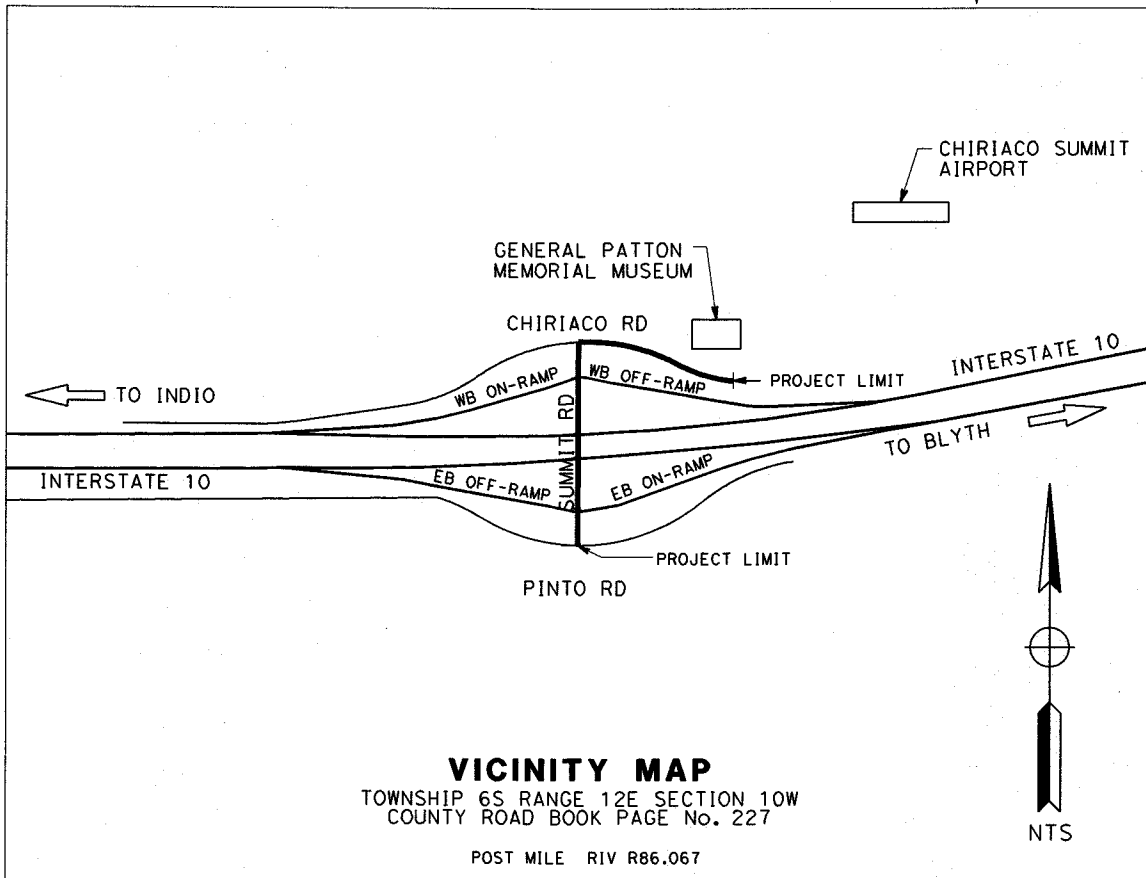
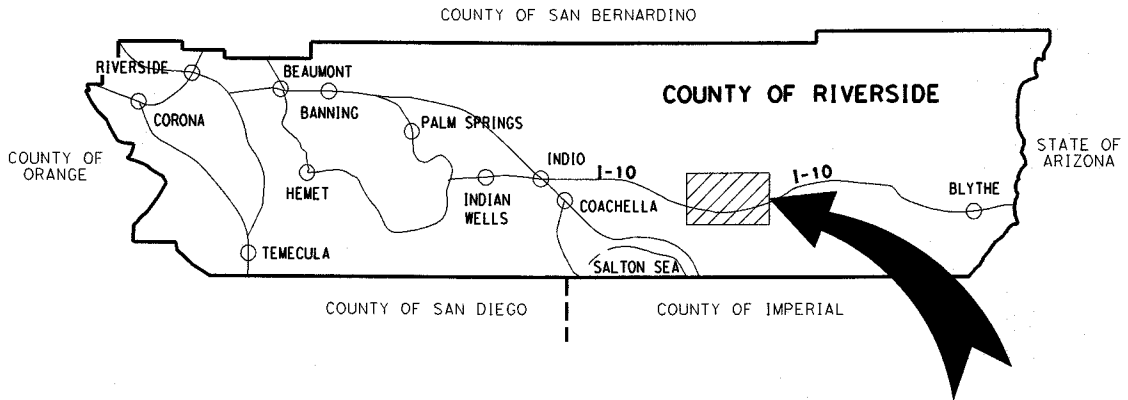


**VICINITY MAP - TYLER**  
TOWNSHIP 6S RANGE 8E SECTION 16/17  
COUNTY ROAD BOOK PAGE No. 219

COUNTY OF RIVERSIDE  
TRANSPORTATION DEPARTMENT

CHIRIACO RD AND SUMMIT RD

RESURFACING  
COMMUNITY OF CHIRIACO SUMMIT



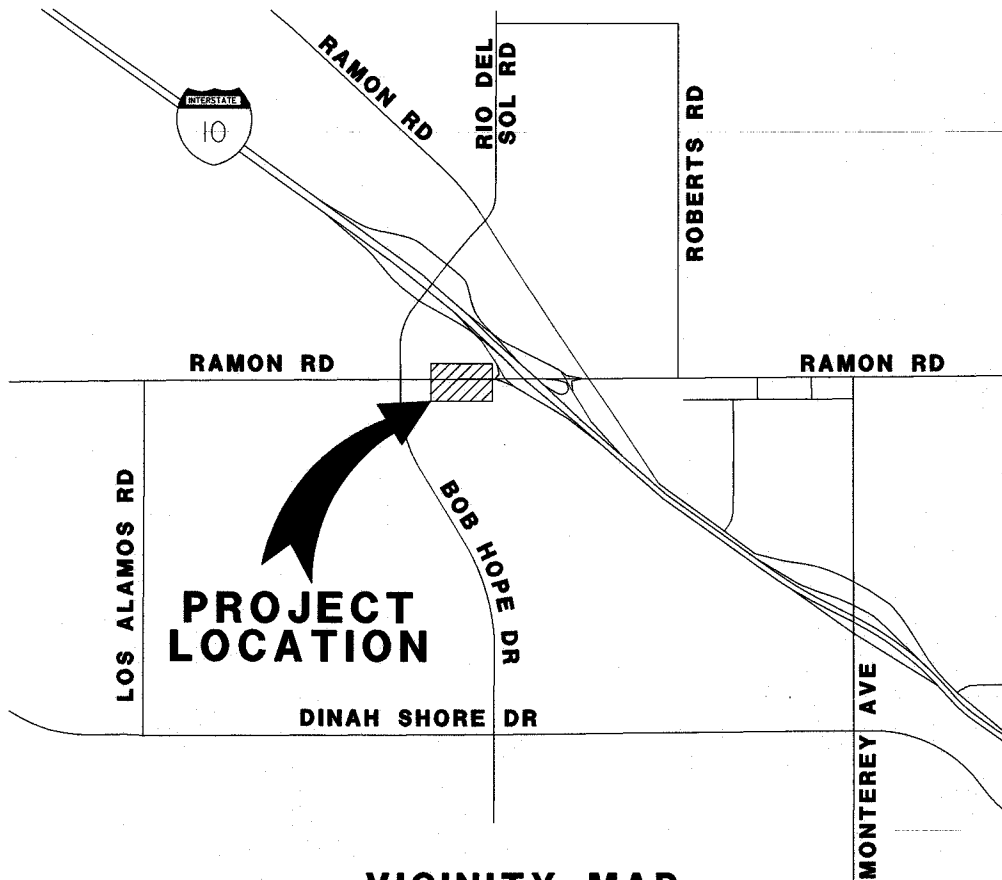
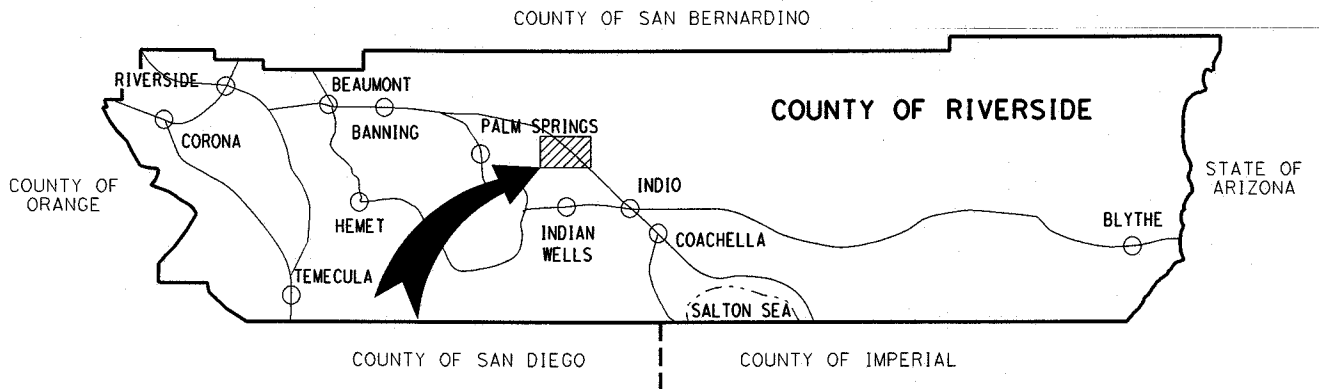
COUNTY OF RIVERSIDE  
TRANSPORTATION DEPARTMENT

# Ramon Road Sidewalk Project

Between UPRR Bridge and Interstate-10 Eastbound On-Ramp

Community of Thousand Palms

Project No. C4-0083



**VICINITY MAP**  
TOWNSHIP 4S RANGE 6E SECTION 19

Table below shows the street/road name with respect their limit of improvement and communities:

<b>STREET NAME</b>	<b>LIMITS</b>	<b>COMMUNITY</b>
Harrison Street	Airport Boulevard to 54 <sup>th</sup> Avenue	Thermal
Robert Road	Ramon Road to La Canada Way	Thousand Palms
Airport Boulevard	Van Buren Street to Harrison Street	Thermal
Tyler Street	Airport Boulevard to 0.77 miles northerly	Thermal
Chiriaco Road and Summit Road	Summit Road 500 feet easterly of Chiriaco Road and between Chiriaco Road and Pinto Road	Chiriaco Summit
Ramon Road	Union Pacific Railrod Bridge to the west of I-10 eastbound on-ramp	Thousand Palms

Attachment to Notice of Completion:

Resurfacing Projects of Harrison Street, Robert Road, Airport Boulevard, Tyler Street, Chiriaco Road, Summit Road and Ramon Road Sidewalk Project

MT ID#8290