


**SUBMITTAL TO THE BOARD OF SUPERVISORS  
COUNTY OF RIVERSIDE, STATE OF CALIFORNIA**



**ITEM**  
3.60  
(ID # 10291)

**MEETING DATE:**

Tuesday, July 23, 2019


**FROM:** TLMA-TRANSPORTATION:

**SUBJECT:** TRANSPORTATION AND LAND MANAGEMENT AGENCY/TRANSPORTATION:  
Approval of the Plans and Specifications and Authorization to Advertise for bid for the Slurry Seal Project for Fiscal Year 2019/20 at various locations; CEQA Exempt, 4th and 5th Districts. [\$2,123,136 - Local Funds 100%] (Clerk to Advertise)

**RECOMMENDED MOTION:** That the Board of Supervisors:

1. Find that the Project is categorically exempt from the California Environmental Quality Act (CEQA) pursuant to State CEQA Guidelines Section 15301 (c) - Existing Facilities;
2. Approve the plans and specifications for the Slurry Seal Projects for Fiscal Year 2019/20 at various locations in 4<sup>th</sup> and 5<sup>th</sup> Districts;
3. Authorize the Clerk of the Board to advertise for bids to be received by the office of the Director of Transportation and Land Management at the Transportation Annex located at 3525 14th Street, Riverside, California 92501. All bids must be received up to the hour of 2:00 p.m., Wednesday, August 14, 2019 at which time bids will be opened; and
4. Direct the Clerk of the Board of Supervisors to file the Notice of Exemption with the County Clerk for posting within five (5) working days.

**ACTION:** Policy, Clerk to Advertise

  
Patricia Romo, Director of Transportation 8/26/2019


---

**MINUTES OF THE BOARD OF SUPERVISORS**

On motion of Supervisor Jeffries, seconded by Supervisor Perez and duly carried by unanimous vote, IT WAS ORDERED that the above matter is approved as recommended.

Ayes: Jeffries, Spiegel, Washington, Perez and Hewitt  
Nays: None  
Absent: None  
Date: July 23, 2019  
xc: Transp.

Keçia R. Harper  
Clerk of the Board

By:   
Deputy

**SUBMITTAL TO THE BOARD OF SUPERVISORS COUNTY OF RIVERSIDE,  
STATE OF CALIFORNIA**

<b>FINANCIAL DATA</b>	<b>Current Fiscal Year:</b>	<b>Next Fiscal Year:</b>	<b>Total Cost:</b>	<b>Ongoing Cost</b>
<b>COST</b>	\$ 2,123,136	\$ 0	\$ 2,123,136	\$ 0
<b>NET COUNTY COST</b>	\$ 0	\$ 0	\$ 0	\$ 0
<b>SOURCE OF FUNDS:</b> Measure A/ (Western and Coachella Valley) (85%), Gas Tax (15%). There are no General Funds used in this project.			<b>Budget Adjustment:</b> No	
			<b>For Fiscal Year:</b> 19/20	

**C.E.O. RECOMMENDATION:** Approve

**BACKGROUND:**

**Summary**

The Slurry Seal treatment is provided as preventative maintenance to extend the life of the pavement and postpone more costly pavement rehabilitation. The Slurry Seal treatment seals small cracks, restores lost flexibility to the pavement surface and helps preserve the underlying pavement structure. This project includes various roads located within the communities of Sky Valley, Thermal, Mecca, Cherry Valley and the unincorporated areas near Palm Springs and Perris. The specific roads are listed in "Attachment 1".

This project proposes Slurry Seal and Micro-surfacing treatments based on the existing pavement conditions. The Slurry Seal treatment consists of an application of a mixture of asphalt emulsion, aggregates, water and other additives over the existing asphalt pavement surface. This work includes road cleaning, crack repairs, application of Slurry Seal treatment, installation of new thermoplastic crosswalks, replacement of striping, pavement markings and raised pavement markers. All roads will be swept several times, at specified intervals, after the slurry has been applied.

The Micro-surfacing treatment is similar to Slurry Seal except it allows for ruts, commonly found on roadways with light to moderate truck traffic, to be filled.

This project also includes reconstruction of sixty-nine (69) existing curb ramps and minor repair to twenty-nine (29) ramps. The specific ramps locations are listed in "Attachment 2"

The bid documents include the following bid schedules of work:

- Base Bid: Slurry Seal and associated work.
- Alternate Bid Schedule 1: Concrete curb ramps and associated work.

The Transportation Department will select the contractor based upon the lowest responsive and responsible bid of the sum of all bid schedules.

**SUBMITTAL TO THE BOARD OF SUPERVISORS COUNTY OF RIVERSIDE,  
STATE OF CALIFORNIA**

The submitted plans and specifications have been approved as to form by County Counsel.

Project Nos.: D0-0009 and D0-0010

**Environmental Findings**

The proposed project is exempt from CEQA under Section 15301 (c) because the slurry seal of various roads does not create additional traffic lanes and involves negligible or no expansion of existing or former use of the existing roadways and associated facilities.

**Impact on Citizens and Businesses**

The Slurry Seal treatment will extend the life of the pavement thereby reducing the need for more extensive types of resurfacing that can be up to ten times more costly.

The reconstruction of curb ramps is expected to improve the access and safety of disabled persons using the pedestrian facilities along the roadways. In addition, bringing the curb ramps up to current accessibility standards contributes toward fulfilling the County Transportation Department's goals as stated in its ADA Self-Evaluation and Transition Plan as required by Title II of the Americans with Disabilities Act (ADA).

**SUPPLEMENTAL:**

**Additional Fiscal Information**

The construction contract is estimated to cost approximately \$2,123,136 and construction is anticipated to be completed in FY 2019/2020. The Slurry Seal project will be funded with Measure A/Western, Measure A/Coachella Valley Funds and Gas Tax.

There are no General Funds used in this project.

**Contract History and Price Reasonableness**

N/A

**ATTACHMENTS:**

- Vicinity Map
- Attachment 1 – List of Roads
- Attachment 2 – List of ADA Ramps
- Notice to Bidders
- Notice of Exemption
- Journal Voucher
- Specifications and Contract Documents Cover Page

SUBMITTAL TO THE BOARD OF SUPERVISORS COUNTY OF RIVERSIDE,  
STATE OF CALIFORNIA



Jason Farin, Senior Management Analyst

7/16/2019



Gregory V. Priaplos, Director County Counsel

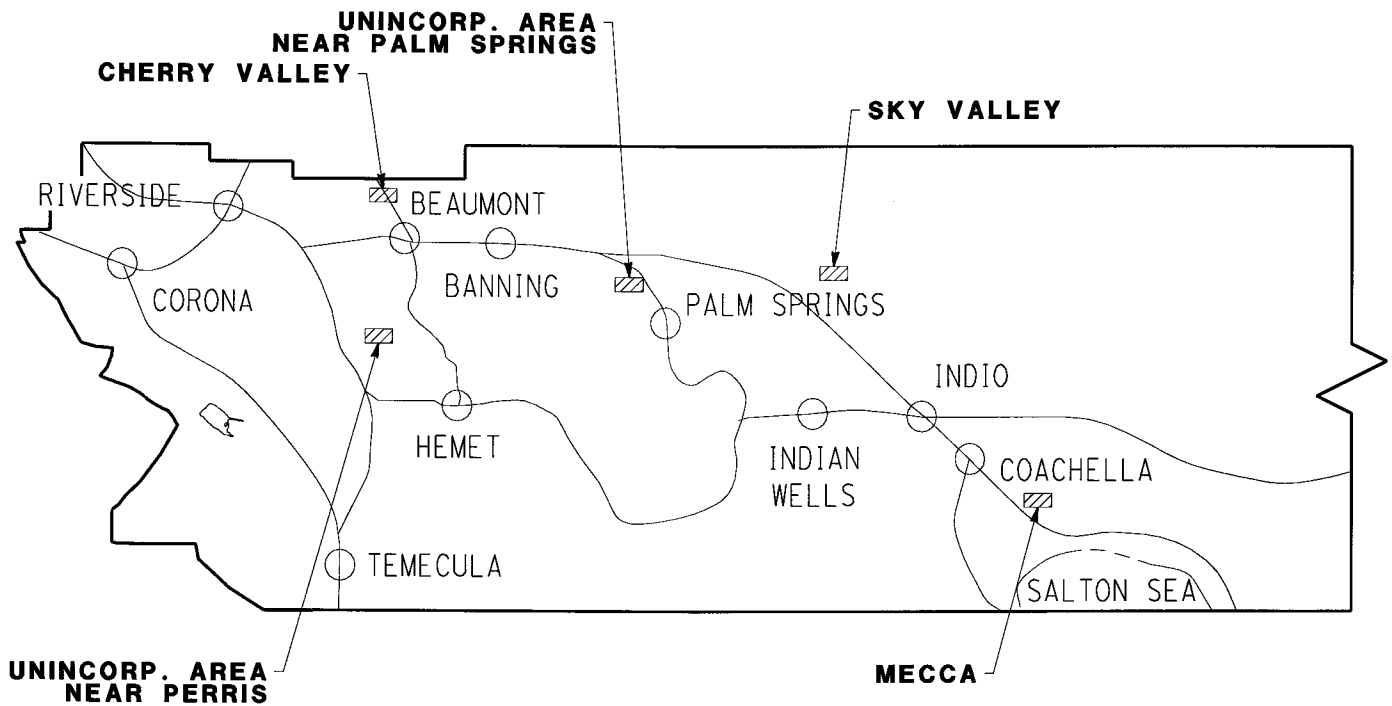
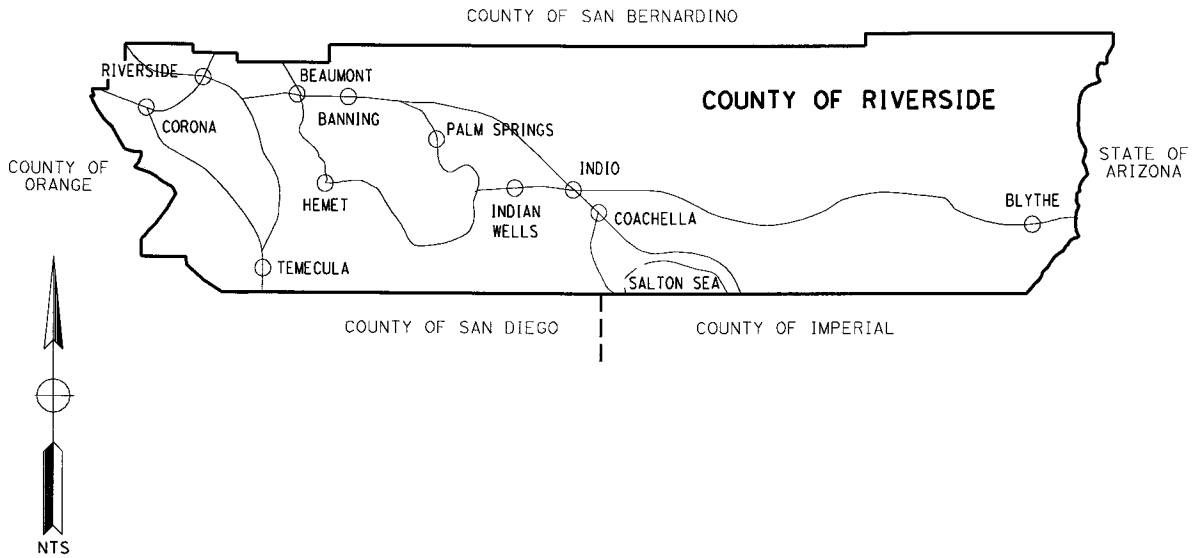
7/6/2019

**C O U N T Y O F R I V E R S I D E  
T R A N S P O R T A T I O N D E P A R T M E N T**

**SLURRY SEAL PROJECT**

**SUPERVISOR DISTRICT 4 - DO-0009  
SUPERVISOR DISTRICT 5 - DO-0010**

**FISCAL YEAR 2019/2020**



**VICINITY MAP**

RD BK	SUPV.	MAINT.	ROAD NAME	LIMITS		Length (FT)	Width (FT)
				From	To		
230 A	4	19	02ND ST	HAMMOND RD	HOME AVE	2599	36
230 A	4	19	03RD ST	HOME AVE	FRANK J VALDOVINO RD	408	36
230 A	4	19	03RD ST	HAMMOND RD	COAHUILLA ST	400	32
230 A	4	19	03RD ST	COAHUILLA ST	DALE KILER RD	1725	32
230 A	4	19	03RD ST	DALE KILER RD	HOME AVE	708	32
230 A	4	19	04TH ST	DALE KILER RD	FRANK J VALDOVINO RD	1150	36
230 A	4	19	04TH ST	474' W COAHUILLA ST	280' W COAHUILLA ST	194	32
230 A	4	19	04TH ST	280' W COAHUILLA ST	DALE KILER RD	1983	32
230 A	4	19	04TH ST	293' NE SH-111	HAMMOND RD	187	49
230 A	4	19	05TH ST	DALE KILER RD	FRANK J VALDOVINO RD	1182	29
230 A	4	19	05TH ST	LINCOLN ST	COAHUILLA ST	859	27
230 A	4	19	05TH ST	COAHUILLA ST	DATE PALM ST	530	24
230 A	4	19	05TH ST	DATE PALM ST	DALE KILER RD	1192	24
230 A	4	19	06TH ST	LINCOLN ST	COAHUILLA ST	868	26
230 A	4	19	06TH ST	DATE PALM ST	DALE KILER RD	1230	25
230 A	4	19	07TH ST	DATE PALM ST	DALE KILER RD	1242	31
230 A	4	19	07TH ST	DALE KILER RD	HOME AVE	646	31
230 A	4	19	07TH ST	LINCOLN ST	COAHUILLA ST	842	29
230	4	19	64TH AVE	1281' E LINCOLN ST	LINCOLN ST	1281	30
230 A	4	19	65TH AVE	LINCOLN ST	COAHUILLA ST	842	25
230 A	4	19	65TH AVE	JOHNSON ST	HOME AVE	1987	33
230 A	4	19	65TH AVE	HOME AVE	DALE KILER RD	628	33
230 A	4	19	66TH AVE	400' E HOME AVE	JOHNSON ST	1550	54
230 A	4	19	66TH AVE	DATE PALM ST	400' E HOME AVE	2400	33
234	4	19	74TH AVE	HARRISON ST	1730' E HARRISON ST	1730	25
230 A	4	19	BROWN ST	103' N 5TH ST	6TH ST	250	22
230 A	4	19	BROWN ST	2ND ST	103' N 5TH ST	1064	32
230 A	4	19	CALLE BECERRA	CALLE SILVA	CALLE RAMOS	260	32
174	4	18	CALLE CASITA	FAIRWAY RD	GOLDEN WEST DR	724	26
230 A	4	19	CALLE RAMOS	65TH AVE	CALLE BECERRA	339	32
230 A	4	19	CALLE SILVA	65TH AVE	CALLE BECERRA	339	32
174	4	18	CAMINO MIRASOL DR	FAIRWAY RD	MORNINGSIDE DR	684	33
230	4	19	CIELO CT	SONRISA WAY	410' E SONRISA WAY	410	28
230 A	4	19	COAHUILLA ST	2ND ST	5TH ST	1007	22
230 A	4	19	COAHUILLA ST	5TH ST	65TH AVE	1282	36
174	4	18	COUNTRY CLUB DR	EL SEGUNDO WAY	S COUNTRY CLUB DR / W	1004	26
174	4	18	COUNTRY CLUB DR	N COUNTRY CLUB DR / E	VISTA CERRO DR	1112	26
174 A	4	18	CRESTVIEW DR	N COUNTRY CLUB DR / W	VISTA DEL SOL	556	31
174	4	18	CRESTVIEW DR	VISTA DEL SOL	COUNTRY CLUB DR / E	1492	31
174	4	18	CRESTWOOD DR	CALLE CASITA	EL SEGUNDO WAY	655	30
230 A	4	19	DALE KILER RD	122' N 5TH ST	7TH ST	755	32
230 A	4	19	DALE KILER RD	66TH AVE	2ND ST	275	28
230 A	4	19	DALE KILER RD	2ND ST	122' N 5TH ST	1130	32
230 A	4	19	DALE KILER RD	7TH ST	478' N 7TH ST	478	36
230 A	4	19	DATE PALM ST	5TH ST	65TH AVE	1314	36
230 A	4	19	DATE PALM ST	2ND ST	5TH ST	978	37
174	4	18	DESERT CREST AVE	DILLON RD	PARKSIDE DR	764	57
174	4	18	DESERT CREST AVE	PARKSIDE DR	S COUNTRY CLUB DR	712	57
230 A	4	19	DONOVAN CIR	PLONSKI RD	1015' N PLONSKI RD	1015	36
174	4	18	EAST LAKE CT	PARKSIDE DR	235' E PARKSIDE DR	235	29
174	4	18	EAST SIDE CT	VISTA CERRO DR	276' W VISTA CERRO DR	276	29
174	4	18	EL SEGUNDO WAY	CRESTWOOD DR	COUNTRY CLUB DR / W	618	29
230 A	4	19	ELAINE CIR	PLONSKI RD	413' N PLONSKI RD	413	28
230 A	4	19	EMILIA WAY	KATHERINE DR	TERESA WAY	232	32
174	4	18	FAIRWAY RD	CALLE CASITA	64' E GREENWAY CT	449	35
174	4	18	FAIRWAY RD	64' E GREENWAY CT	CAMINO MIRASOL DR	1428	35

## List of Roads

Attachment "1"

230	A	4	19	FERNANDO CIR	MONTENEGRO DR	370' N MONTENEGRO DR	370	28
230	A	4	19	FRANK J VALDOVINO R	5TH ST	813' S 5TH ST	813	36
230		4	19	FUCHSIA CT	MIRAVILLA WAY	408' E MIRAVILLA WAY	408	28
230		4	19	GARDENIA CT	LINCOLN ST	568' E LINCOLN ST	568	28
230	A	4	19	GLORIA CIR	MONTENEGRO DR	370' N MONTENEGRO DR	370	28
174		4	18	GOLDEN WEST DR	530' NW CALLE CASITA	485' SE CALLE CASITA	1015	31
174		4	18	GREENWAY CT	FAIRWAY RD	384' N FAIRWAY RD	384	18
230	A	4	19	HAMMOND RD	2ND ST	33' N 3RD ST	442	60
230	A	4	19	HAMMOND RD	33' N 3RD ST	253' N 3RD ST	220	55
230	A	4	19	HAMMOND RD	253' N 3RD ST	499' S LINCOLN	340	18
230	A	4	19	HAMMOND RD	499' S LINCOLN ST	154' S LINCOLN ST	335	42
230	A	4	19	HAMMOND RD	154' S LINCOLN ST	LINCOLN ST	154	46
230	A	4	19	HOME AVE	66TH AVE	5TH ST	1304	37
230	A	4	19	HOME AVE	7TH ST	65TH AVE	458	36
230	A	4	19	KATHERINE DR	EMILIA WAY	JOHNSON ST	1153	32
174		4	18	LAKESIDE CT	FAIRWAY RD	366' N FAIRWAY RD	366	31
230		4	19	LAS FLORES WAY	64TH AVE	MIRAVILLA WAY	461	32
230		4	19	LAS SERENAS	64TH AVE	SONRISA WAY	525	32
230		4	19	LUNARIA CT	MIRAVILLA WAY	409' E MIRAVILLA WAY	409	28
230	A	4	19	MARIO CIR	MONTENEGRO DR	370' N MONTENEGRO DR	370	28
174		4	18	MIDPARK DR	N COUNTRY CLUB DR	S COUNTRY CLUB DR	2685	31
230		4	19	MIRAVILLA WAY	LAS FLORES WAY	GARDENIA CT	722	32
230	A	4	19	MONTENEGRO DR	WOLFF DR	DONOVAN CIR	964	36
174		4	18	MORNINGSIDE DR	436' SW SUNRISE RD	436' NE SUNRISE RD	872	29
174		4	18	N COUNTRY CLUB DR	S COUNTRY CLUB DR / W	S COUNTRY CLUB DR / E	1007	35
230		4	19	PAINTED CANYON CT	SONRISA WAY	418' E SONRISA WAY	418	28
230	A	4	19	PALOMARES CIR	PLONSKI RD	380' N PLONSKI RD	380	28
174		4	18	PARKSIDE DR	N COUNTRY CLUB DR	S COUNTRY CLUB DR	3302	35
230	A	4	19	PATRICIA LN	KATHRINE LN	REBECA RD	211	32
230	A	4	19	PLONSKI RD	ELAINE CIR	JOHNSON ST	899	36
174		4	18	POOLSIDE DR	N COUNTRY CLUB DR	S COUNTRY CLUB DR	1466	31
230	A	4	19	REBECA RD	JOHNSON ST	PATRICIA LN	608	32
174		4	18	S COUNTRY CLUB DR	N COUNTRY CLUB DR / W	N COUNTRY CLUB DR / E	1023	35
230		4	19	SONRISA WAY	PAINTED CANYON CT	LAS SERENAS	752	32
174		4	18	SUNRISE RD	FAIRWAY RD	S COUNTRY CLUB DR	1494	35
230	A	4	19	TERESA WAY	PATRICIA LN	EMILIA WAY	499	32
230	A	4	19	THELMA CIR	PLONSKI RD	379' N PLONSKI RD	379	28
174		4	18	VALLEY VIEW DR	VISTA CERRO DR	CAMINO MIRASOL DR	800	26
174	A	4	18	VISTA CERRO DR	VALLEY VIEW DR	COUNTRY CLUB DR	588	26
230		4	19	VISTA CT	SONRISA WAY	409' E SONRISA WAY	409	28
174		4	18	VISTA DEL SOL	FAIRWAY RD	S COUNTRY CLUB DR	1520	35
174		4	18	WESTWOOD CT	PARKSIDE DR	143' W PARKSIDE DR	143	39
230	A	4	19	WOLFF DR	ELAINE CIR	65TH AVE	1238	36
176	A	5	18	ALPINE WAY	PALM OASIS AVE	1055' S PALM OASIS AVE	1055	35
90	B	5	16	BEAUMONT AVE	CHERRY VALLEY BLVD	ORCHARD ST	2645	36
90	B	5	16	BEAUMONT AVE	ORCHARD ST	OAK GLEN RD	1153	38
90		5	16	BEAUMONT AVE	BROOKSIDE AVE	CHERRY VALLEY BLVD	2643	21
149	A	5	18	CALLE DE LAS FLORES	CLEARWATER WAY	SNOW VIEW DR	1630	17
149	A	5	18	CHERRY CV	PALM OASIS AVE	CALLE DE LAS FLORES	724	34
149	A	5	18	CLEARWATER WAY	PALM OASIS AVE	CALLE DE LAS FLORE	753	17
149	A	5	18	CORAL ST	PALM OASIS AVE	CALLE DE LAS FLORES	911	34
176	A	5	18	CRAMER ST	ALPINE WAY	PALM OASIS AVE	516	35
176	A	5	18	CRAMER ST	PALM OASIS AVE	186' N PALM OASIS AVE	186	64
149	A	5	18	CRYSTAL SPRINGS DR	PALM OASIS AVE	CALLE DE LAS FLORES	773	34
59		5	14	EL NIDO AVE	ORANGE AVE	WALNUT AVE	3992	26
59		5	14	EL NIDO AVE	WALNUT AVE	RIDER ST	1262	18
59		5	14	EVANS RD	ORANGE AVE	PLACENTIA AVE	2640	24
176	A	5	18	FAWNRIDGE DR	722' S OVERTURE DR	OVERTURE DR	722	34

176	A	5	18	HOLLY DR	PURPLE SAGE DR	STERLING AVE	603	35
149	A	5	18	LA VIDA DR	PALM OASIS AVE	CALLE DE LAS FLORES	897	34
62		5	14	ORANGE AVE	1739' W EVANS RD	EVANS RD	1739	15
62		5	14	ORANGE AVE	EVANS RD	250' W EL NIDO AVE	1127	11
62		5	14	ORANGE AVE	250' W EL NIDO AVE	DUNLAP DR	1550	13
149	A	5	18	OREANA WAY	PALM OASIS AVE	CALLE DE LAS FLORES	1001	34
176	A	5	18	OVERTURE DR	PALM OASIS AVE	SH-111	3023	35
149	A	5	18	PALM OASIS AVE	CLEARWATER WAY	OVERTURE DR	1983	34
176	A	5	18	PALM OASIS AVE	OVERTURE DR	PARKMEAD DR	2599	34
176	A	5	18	PARKMEAD DR	PALM OASIS AVE	998' S PALM OASIS AVE	998	34
176	A	5	18	PARKMEAD DR	998' S PALM OASIS AVE	1524' S PALM OASIS AVE	526	36
176	A	5	18	PURPLE SAGE DR	OVERTURE DR	PALM OASIS AVE	654	35
176	A	5	18	RANGE VIEW DR	OVERTURE DR	159' SE OVERTURE DR	159	31
59		5	14	RIDER ST	EL NIDO AVE	EVANS RD	1330	30
59		5	14	SHERMAN AVE	WALNUT AVE	412' S WALNUT AVE	412	34
176	A	5	18	SIERRA DR	477' S OVERTURE DR	OVERTURE DR	477	34
176	A	5	18	SKY VIEW AVE	OVERTURE DR	PALM OASIS AVE	345	35
176	A	5	18	SNOW VIEW DR	208' S PALM OASIS AVE	140' N PALM OASIS AVE	348	34
176	A	5	18	SNOW VIEW DR	140' N PALM OASIS AVE	CALLE DE LAS FLORES	997	17
176	A	5	18	STERLING AVE	122' N PALM OASIS AVE	1019' S PALM OASIS AVE	1141	34
176	A	5	18	SUNNYSLOPE LN	HOLLY DR	PALM OASIS AVE	408	35
59		5	14	WALNUT AVE	SHERMAN AVE	813' E SHERMAN AVE	813	40
59		5	14	WALNUT AVE	813' E SHERMAN AVE	1465' E SHERMAN AVE	652	40
59		5	14	WALNUT AVE	EVANS RD	EL NIDO AVE	1287	16



## List of Ramps

Attachment "2"

No.	DIST.	RAMP #	MAJOR STREET	MINOR STREET	CORNER	CASE	TREATMENT	INCLUDED
1	4	230 - 001A	GARDENIA CT	LINCOLN ST	NE	A	PROTECT IN PLACE	INSTALL TRUNCATED DOME. GRIND LIP AT FLOW LINE
2	4	230 - 001B	GARDENIA CT	LINCOLN ST	SE	A	FULL RECONSTRUCTION	
3	4	230 - 002A	MIRAVILLA WAY	GARDENIA CT	NW	A	PROTECT IN PLACE	INSTALL TRUNCATED DOME. GRIND LIP AT FLOW LINE
4	4	230 - 002B	MIRAVILLA WAY	GARDENIA CT	NE	A	PROTECT IN PLACE	INSTALL TRUNCATED DOME. REMOVE & REPLACE STREET LANDING SPANDREL (40 SF CONCRETE)
5	4	230 - 003A	LUNARIA CT	MIRAVILLA WAY	SE	A	PROTECT IN PLACE	INSTALL TRUNCATED DOME
6	4	230 - 003B	LUNARIA CT	MIRAVILLA WAY	NE	A	PROTECT IN PLACE	INSTALL TRUNCATED DOME
7	4	230 - 004A	FUCHSIA CT	MIRAVILLA WAY	SE	A	FULL RECONSTRUCTION	
8	4	230 - 004B	FUCHSIA CT	MIRAVILLA WAY	NE	A	FULL RECONSTRUCTION	
9	4	230 - 005A	LAS FLORES WAY	64TH AVE	SW	A	FULL RECONSTRUCTION	REMOVE & REPLACE STREET LANDING SPANDREL (40 SF CONCRETE)
10	4	230 - 005B	LAS FLORES WAY	64TH AVE	SE	A	FULL RECONSTRUCTION	
11	4	230 - 006B	VISTA CT	SONRISA WAY	NE	A	FULL RECONSTRUCTION	
12	4	230 - 007A	CIELO CT	SONRISA WAY	SE	A	FULL RECONSTRUCTION	
13	4	230 - 007B	CIELO CT	SONRISA WAY	NE	A	FULL RECONSTRUCTION	
14	4	230 - 008A	LAS SERENAS	64TH AVE	SW	A	FULL RECONSTRUCTION	
15	4	230 - 008B	LAS SERENAS	64TH AVE	SE	A	FULL RECONSTRUCTION	
16	4	230 - 009A	64TH AVE	LINCOLN ST	SE	A	FULL RECONSTRUCTION	REMOVE & REPLACE STREET LANDING SPANDREL (40 SF CONCRETE)
17	4	230-006A	VISTA CT	SONRISA WAY	SE	A	FULL RECONSTRUCTION	
18	4	230A - 001A	66TH AVE	JOHNSON ST	NW	A	FULL RECONSTRUCTION	REMOVE & REPLACE STREET LANDING (40 SF AC PAVEMENT)
19	4	230A - 002A	66TH AVE	JOHNSON ST	E	A	FULL RECONSTRUCTION	
20	4	230A - 002B	66TH AVE	JOHNSON ST	W	A	FULL RECONSTRUCTION	
21	4	230A - 003A	66TH AVE	MECCA II	E	A	FULL RECONSTRUCTION	REMOVE & REPLACE STREET LANDING SPANDREL (40 SF CONCRETE)
22	4	230A - 003B	66TH AVE	MECCA II	W	A	FULL RECONSTRUCTION	
23	4	230A - 004A	66TH AVE	THUNDERBIRD APT H	E	A	FULL RECONSTRUCTION	REMOVE & REPLACE STREET LANDING SPANDREL (40 SF CONCRETE)
24	4	230A - 004B	66TH AVE	THUNDERBIRD APT H	W	A	FULL RECONSTRUCTION	
25	4	230A - 005A	66TH AVE	HOME AVE	NW	A	FULL RECONSTRUCTION	
26	4	230A - 007B	66TH AVE	CROSS WALK	S	C	PROTECT IN PLACE	REMOVE & REPLACE STREET LANDING(40 SF AC PAVEMENT, 20 SF CONCRETE)
27	4	230A - 008A	66TH AVE	UNNAMED	W	B	PROTECT IN PLACE	INSTALL TRUNCATED DOME
28	4	230A - 008B	66TH AVE	UNNAMED	E	B	PROTECT IN PLACE	INSTALL TRUNCATED DOME
29	4	230A - 009A	66TH AVE	DALE DATE PALM ST	SW	B	PROTECT IN PLACE	INSTALL TRUNCATED DOME
30	4	230A - 009B	66TH AVE	DALE DATE PALM ST	SE	B	PROTECT IN PLACE	INSTALL TRUNCATED DOME
31	4	230A - 009C	66TH AVE	DALE DATE PALM ST	NE	A	FULL RECONSTRUCTION	
32	4	230A - 010A	2ND ST	HOME AVE	NW	A	PROTECT IN PLACE	REMOVE & REPLACE STREET LANDING (40 SF AC PAVEMENT, 20 SF CONCRETE)
33	4	230A - 010B	2ND ST	HOME AVE	SW	A	FULL RECONSTRUCTION	REMOVE & REPLACE STREET LANDING (40 SF AC PAVEMENT)
34	4	230A - 011A	2ND ST	DALE KILER RD	NW	A	PROTECT IN PLACE	REMOVE & REPLACE STREET LANDING (40 SF AC PAVEMENT, 20 SF CONCRETE)

35	4	230A - 011B	2ND ST	DALE KILER RD	NE	A	FULL RECONSTRUCTION	
36	4	230A - 011C	2ND ST	DALE KILER RD	SE	A	FULL RECONSTRUCTION	
37	4	230A - 011D	2ND ST	DALE KILER RD	SW	A	FULL RECONSTRUCTION	REMOVE & REPLACE STREET LANDING (40 SF AC PAVEMENT)
38	4	230A - 013B	2ND ST	DALE PALM ST	NW	A	FULL RECONSTRUCTION	
39	4	230A - 014A	2ND ST	COAHUILLA ST	NE	A	FULL RECONSTRUCTION	
40	4	230A - 014B	2ND ST	COAHUILLA ST	NW	A	FULL RECONSTRUCTION	
41	4	230A - 014C	2ND ST	COAHUILLA ST	SW	C	FULL RECONSTRUCTION	REMOVE & REPLACE STREET LANDING (40 SF AC PAVEMENT)
42	4	230A - 015B	2ND ST	HAMMOND ST	S	A	FULL RECONSTRUCTION	
43	4	230A - 016A	HAMMOND ST	3RD ST	N	A	FULL RECONSTRUCTION	REMOVE & REPLACE STREET LANDING (40 SF AC PAVEMENT)
44	4	230A - 017D	3RD ST	COAHUILLA ST	SE	A	FULL RECONSTRUCTION	REMOVE & REPLACE STREET LANDING (40 SF AC PAVEMENT)
45	4	230A - 018A	3RD ST	DATE PALM ST	NE	A	FULL RECONSTRUCTION	
46	4	230A - 018B	3RD ST	DATE PALM ST	NW	A	FULL RECONSTRUCTION	
47	4	230A - 018D	3RD ST	DATE PALM ST	SE	A	FULL RECONSTRUCTION	
48	4	230A - 019B	3RD ST	BROWN ST	NW	B	FULL RECONSTRUCTION	
49	4	230A - 019C	3RD ST	BROWN ST	SW	B	PROTECT IN PLACE	REMOVE & REPLACE STREET LANDING (40 SF AC PAVEMENT, 20 SF CONCRETE)
50	4	230A - 020C	3RD ST	DALE KILER RD	NE	A	FULL RECONSTRUCTION	
51	4	230A - 020D	3RD ST	DALE KILER RD	NW	A	FULL RECONSTRUCTION	REMOVE & REPLACE STREET LANDING (40 SF AC PAVEMENT)
52	4	230A - 021C	4TH ST	DALE KILER RD	NW	B	PROTECT IN PLACE	REMOVE & REPLACE STREET LANDING (40 SF AC PAVEMENT, 20 SF CONCRETE)
53	4	230A - 021D	4TH ST	DALE KILER RD	SW	B	PROTECT IN PLACE	REMOVE & REPLACE STREET LANDING (40 SF AC PAVEMENT, 20 SF CONCRETE)
54	4	230A - 022B	4TH ST	BROWN ST	NW	B	PROTECT IN PLACE	REMOVE & REPLACE STREET LANDING (40 SF AC PAVEMENT, 20 SF CONCRETE)
55	4	230A - 022C	4TH ST	BROWN ST	SW	B	PROTECT IN PLACE	REMOVE & REPLACE STREET LANDING (40 SF AC PAVEMENT, 20 SF CONCRETE)
56	4	230A - 023A	4TH ST	DATE PALM ST	NE	A	FULL RECONSTRUCTION	
57	4	230A - 023C	4TH ST	DALE PALM ST	SE	A	PROTECT IN PLACE	REMOVE & REPLACE STREET LANDING (40 SF AC PAVEMENT, 20 SF CONCRETE)
58	4	230A - 025A	5TH ST	DATE PALM ST	NE	A	FULL RECONSTRUCTION	
59	4	230A - 026D	5TH ST	BROWN ST	NW	B	PROTECT IN PLACE	GRIND LIP AT FLOW LINE
60	4	230A - 028C	5TH ST	COAHUILLA ST	NE	A	FULL RECONSTRUCTION	
61	4	230A - 029A	5TH ST	HAMMOND ST	SE	A	FULL RECONSTRUCTION	
62	4	230A - 031A	LINCOLN ST	65TH AVE	SE	A	FULL RECONSTRUCTION	
63	4	230A - 033B	7TH ST	COAHUILLA ST	NW	B	PROTECT IN PLACE	REMOVE & REPLACE STREET LANDING (40 SF AC PAVEMENT, 20 SF CONCRETE)
64	4	230A - 033C	7TH ST	COAHUILLA ST	SW	A	FULL RECONSTRUCTION	
65	4	230A - 034A	COAHUILLA ST	6TH ST	E	C	FULL RECONSTRUCTION	
66	4	230A - 035A	6TH ST	COAHUILLA ST	NW	A	PROTECT IN PLACE	REMOVE & REPLACE STREET LANDING (40 SF AC PAVEMENT, 20 SF CONCRETE)
67	4	230A - 035B	6TH ST	COAHUILLA ST	SW	A	FULL RECONSTRUCTION	REMOVE & REPLACE STREET LANDING (40 SF AC PAVEMENT)
68	4	230A - 036A	CALLE SOR JUANA	7TH ST	NE	A	FULL RECONSTRUCTION	
69	4	230A - 036B	CALLE SOR JUANA	7TH ST	NW	A	FULL RECONSTRUCTION	
70	4	230A - 036C	CALLE PABLO NERUDA	7TH ST	NE	A	FULL RECONSTRUCTION	
71	4	230A - 036D	CALLE PABLO NERUDA	7TH ST	NW	A	FULL RECONSTRUCTION	

72	4	230A - 037A	DATE PALM ST	7TH ST	W	A	PROTECT IN PLACE	GRIND LIP AT FLOW LINE
73	4	230A - 037B	DATE PALM ST	7TH ST	SE	A	PROTECT IN PLACE	REMOVE & REPLACE STREET LANDING (40 SF AC PAVEMENT, 20 SF CONCRETE)
74	4	230A - 039A	DATE PALM ST	7TH ST	NE	A	PROTECT IN PLACE	REMOVE & REPLACE STREET LANDING (40 SF AC PAVEMENT, 20 SF CONCRETE)
75	4	230A - 040A	HOME AVE	65TH AVE	SE	A	PROTECT IN PLACE	REMOVE & REPLACE STREET LANDING (40 SF AC PAVEMENT, 20 SF CONCRETE)
76	4	230A - 044A	65TH AVE	JOHNSON ST	SW	A	FULL RECONSTRUCTION	
77	4	230A - 045A	WOLFF DR	65TH AVE	SW	A	PROTECT IN PLACE	GRIND LIP AT FLOW LINE
78	4	230A - 046B	MONTENEGRO RD	DONOVAN CIR	SW	A	FULL RECONSTRUCTION	
79	4	230A - 047A	FERNANDO CIR	MONTENEGRO RD	NW	A	FULL RECONSTRUCTION	
80	4	230A - 048A	MARIO CIR	MONTENEGRO RD	NW	A	FULL RECONSTRUCTION	
81	4	230A - 049B	GLORIA CIR	MONTENEGRO RD	NE	A	FULL RECONSTRUCTION	
82	4	230A - 050A	MONTENEGRO RD	WOLFF DR	NE	A	FULL RECONSTRUCTION	
83	4	230A - 050B	MONTENEGRO RD	WOLFF DR	SE	A	PROTECT IN PLACE	GRIND LIP AT FLOW LINE
84	4	230A - 052A	THELMA CIR	PLONSKI RD	NE	A	FULL RECONSTRUCTION	
85	4	230A - 052B	THELMA CIR	PLONSKI RD	NW	A	FULL RECONSTRUCTION	
86	4	230A - 053B	PALOMARES CIR	PLONSKI RD	NW	A	FULL RECONSTRUCTION	
87	4	230A - 054A	DONOVAN CIR	PLONSKI RD	NE	A	FULL RECONSTRUCTION	REMOVE & REPLACE STREET LANDING SPANDREL (40 SF CONCRETE)
88	4	230A - 055A	PLONSKI RD	JOHNSON ST	SW	A	FULL RECONSTRUCTION	
89	4	230A - 055B	PLONSKI RD	JOHNSON ST	NW	A	FULL RECONSTRUCTION	
90	4	230A - 060A	TERESA WAY	PATRICIA LN	SW	A	PROTECT IN PLACE	REMOVE & REPLACE STREET LANDING (40 SF AC PAVEMENT, 20 SF CONCRETE)
91	4	230A - 061A	KATHERINE DR	PATRICIA LN	SW	A	FULL RECONSTRUCTION	REMOVE & REPLACE STREET LANDING (40 SF AC PAVEMENT)
92	4	230A - 061C	KATHERINE DR	PATRICIA LN	SE	A	FULL RECONSTRUCTION	REMOVE & REPLACE STREET LANDING (40 SF AC PAVEMENT)
93	4	230A - 062A	TERESA WAY	PATRICIA LN	NE	C	FULL RECONSTRUCTION	
94	4	230A - 062B	TERESA WAY	PATRICIA LN	NW	A	FULL RECONSTRUCTION	
95	4	230A - 063A	REBECA RD	JOHNSON ST	NW	A	FULL RECONSTRUCTION	
96	4	230A - 063B	REBERA RD	JOHNSON ST	SW	A	FULL RECONSTRUCTION	
97	4	230A - 065A	CALLE RAMOS	65TH AVE	SE	A	PROTECT IN PLACE	REMOVE & REPLACE STREET LANDING SPANDREL (40 SF CONCRETE)
98	4	230A - 065B	CALLE RAMOS	65TH AVE	SW	A	FULL RECONSTRUCTION	REMOVE & REPLACE STREET LANDING SPANDREL (40 SF CONCRETE)

## Notice to Bidders

County of Riverside, herein called Owner, invites sealed proposals for:

**Slurry Seal Project  
For Fiscal Year 2019/2020  
District 4, Project No. D0-0009  
District 5, Project No. D0-0010**

Bid shall be delivered to the County of Riverside Transportation Department, 14<sup>th</sup> Street Annex, 3525 14<sup>th</sup> Street, Riverside, California 92501, telephone (951) 955-6780 not later than 2:00 p.m., on Wednesday, **August 14, 2019** to be promptly opened in public at said address. Each bid shall be in accordance with plans, specifications and other contract documents, dated **June 2019**, and prepared by County of Riverside, whose address is same as the above, from whom they may be obtained upon deposit of **\$40.00** per set with 11" x 17" plans, plus mailing costs. No refund. Prospective bidders may preview the plans, specifications and other contract documents at no charge prior to purchase at the above noted location.

Pursuant to Labor Code section 1771.1, any Contractor bidding, or subcontractor to be listed on a bid proposal subject to Public Contract Code section 4104, shall not be qualified to bid after March 1, 2015, unless currently registered and qualified to perform public works pursuant to Labor Code section 1725.5. No Contractor or subcontractor may be awarded a contract or perform work on any contract for public work, after April 1, 2015, without proof of current registration with the Department of Industrial Relations pursuant to Labor Code section 1725.5 to perform public works.

The County of Riverside, in accordance with Title VI of the Civil Rights Act of 1964 (78 Stat. 252) and the Regulations of the Department of Commerce (15 C.F.R., Part 8) and related statutes, issued pursuant to such Act, hereby notifies all bidders that minority businesses will be afforded full opportunity to submit bids, and it will affirmatively insure that the contract entered into pursuant to this advertisement will be awarded to the lowest responsible bidder without discrimination on the grounds of race, color, sex, national origin, religion, age, or disability.

The Contractor is required to have a Class "A" or "C12" or "C-32" license at the time of bid submission.

Engineering Estimate:	\$ 1,500,000 - \$ 1,760,000	(Base Bid)
	\$ 402,500 - \$ 469,500	(Alt. Bid Sch. 1)

Bid Bond	10 %
Performance Bond	100 %
Payment Bond	100 %
Working Days	38 Working Days

Website: <http://rctlma.org/trans/Contractors-Corner/Notices-Inviting-Bids>



OFFICE OF THE  
**CLERK OF THE BOARD OF SUPERVISORS**  
1st FLOOR, COUNTY ADMINISTRATIVE CENTER  
P.O. BOX 1147, 4080 LEMON STREET  
RIVERSIDE, CA 92502-1147  
PHONE: (951) 955-1060 FAX: (951) 955-1071

**KECIA R. HARPER**  
Clerk of the Board of Supervisors

**KIMBERLY A. RECTOR**  
Assistant Clerk of the Board

July 23, 2019

THE PRESS ENTERPRISE  
ATTN: LEGALS  
PO BOX 792  
RIVERSIDE, CA 92501

TEL: (951) 368-9268  
E-MAIL: [legals@pe.com](mailto:legals@pe.com)

**RE: NOTICE INVITING BIDS: Slurry Seal Project**

To Whom It May Concern:

Attached is a copy for publication in your newspaper for **TEN (10) TIMES:**

Saturday	- July 27, 2019	Thursday	-August 1, 2019
Sunday	- July 28, 2019	Friday	-August 2, 2019
Monday	- July 29, 2019	Saturday	-August 3, 2019
Tuesday	- July 30, 2019	Sunday	-August 4, 2019
Wednesday	- July 31, 2019	Monday	-August 5, 2019

We require your affidavit of publication immediately upon completion of the last publication.

Your invoice must be submitted to this office, WITH TWO CLIPPINGS OF THE PUBLICATION.

**NOTE: PLEASE COMPOSE THIS PUBLICATION INTO A SINGLE COLUMN FORMAT.**

Thank you in advance for your assistance and expertise.

Sincerely,

*Karen Barton*

Board Assistant to:  
KECIA R. HARPER, CLERK OF THE BOARD



OFFICE OF THE  
**CLERK OF THE BOARD OF SUPERVISORS**  
1st FLOOR, COUNTY ADMINISTRATIVE CENTER  
P.O. BOX 1147, 4080 LEMON STREET  
RIVERSIDE, CA 92502-1147  
PHONE: (951) 955-1060 FAX: (951) 955-1071

**KECIA R. HARPER**  
Clerk of the Board of Supervisors

**KIMBERLY A. RECTOR**  
Assistant Clerk of the Board

July 23, 2019

THE DESERT SUN  
ATTN: LEGALS  
P.O. BOX 2734  
PALM SPRINGS, CA 92263

E-MAIL: [legals@thedesertsun.com](mailto:legals@thedesertsun.com)  
FAX: (760) 778-4731

**RE: NOTICE INVITING BIDS: Slurry Seal Project**

To Whom It May Concern:

Attached is a copy for publication in your newspaper for **TEN (10) TIMES:**

Saturday	- July 27, 2019	Saturday	-August 3, 2019
Sunday	- July 28, 2019	Sunday	-August 4, 2019
Wednesday	- July 31, 2019	Wednesday	-August 7, 2019
Thursday	-August 1, 2019	Thursday	-August 8, 2019
Friday	-August 2, 2019	Friday	-August 9, 2019

We require your affidavit of publication immediately upon completion of the last publication.

Your invoice must be submitted to this office, WITH TWO CLIPPINGS OF THE PUBLICATION.

**NOTE: PLEASE COMPOSE THIS PUBLICATION INTO A SINGLE COLUMN FORMAT.**

Thank you in advance for your assistance and expertise.

Sincerely,

*Karen Barton*

Board Assistant to:  
KECIA R. HARPER, CLERK OF THE BOARD

## Notice to Bidders

County of Riverside, herein called Owner, invites sealed proposals for:

**Slurry Seal Project  
For Fiscal Year 2019/2020  
District 4, Project No. D0-0009  
District 5, Project No. D0-0010**

Bid shall be delivered to the County of Riverside Transportation Department, 14<sup>th</sup> Street Annex, 3525 14<sup>th</sup> Street, Riverside, California 92501, telephone (951) 955-6780 not later than 2:00 p.m., on Wednesday, **August 14, 2019** to be promptly opened in public at said address. Each bid shall be in accordance with plans, specifications and other contract documents, dated **June 2019**, and prepared by County of Riverside, whose address is same as the above, from whom they may be obtained upon deposit of **\$40.00** per set with 11" x 17" plans, plus mailing costs. No refund. Prospective bidders may preview the plans, specifications and other contract documents at no charge prior to purchase at the above noted location.

Pursuant to Labor Code section 1771.1, any Contractor bidding, or subcontractor to be listed on a bid proposal subject to Public Contract Code section 4104, shall not be qualified to bid after March 1, 2015, unless currently registered and qualified to perform public works pursuant to Labor Code section 1725.5. No Contractor or subcontractor may be awarded a contract or perform work on any contract for public work, after April 1, 2015, without proof of current registration with the Department of Industrial Relations pursuant to Labor Code section 1725.5 to perform public works.

The County of Riverside, in accordance with Title VI of the Civil Rights Act of 1964 (78 Stat. 252) and the Regulations of the Department of Commerce (15 C.F.R., Part 8) and related statutes, issued pursuant to such Act, hereby notifies all bidders that minority businesses will be afforded full opportunity to submit bids, and it will affirmatively insure that the contract entered into pursuant to this advertisement will be awarded to the lowest responsible bidder without discrimination on the grounds of race, color, sex, national origin, religion, age, or disability.

The Contractor is required to have a Class "A" or "C12" or "C-32" license at the time of bid submission.

Engineering Estimate:	\$ 1,500,000 - \$ 1,760,000	(Base Bid)
	\$ 402,500 - \$ 469,500	(Alt. Bid Sch. 1)

Bid Bond	10 %
Performance Bond	100 %
Payment Bond	100 %
Working Days	38 Working Days

Website: <http://rctlma.org/trans/Contractors-Corner/Notices-Inviting-Bids>

Alternative formats available upon request to individuals with disabilities.

Dated: July 23, 2019      **KECIA R. HARPER**  
Clerk of the Board of Supervisors  
By: Karen Barton, Board Assistant

**COUNTY OF RIVERSIDE**  
**TRANSPORTATION AND**  
**LAND MANAGEMENT AGENCY**



Patricia Romo, P.E.  
Director of Transportation

**Transportation Department**  
**NOTICE OF EXEMPTION**

Mojahed Salama, P.E.  
Deputy for Transportation/Capital Project  
Richard Lantis, P.L.S.  
Deputy for Transportation/Planning and  
Development

**PROJECT TITLE:** Slurry Seal Project – Districts 4 & 5

Work Order #D00009 & D00010 Task Code #Z0300

Original Negative Declaration Notice of  
Determination was routed to County  
Clerks for posting on.

**PROJECT SPONSOR:** Riverside County Transportation Department

7/24/19  
Date

Initial

**PROJECT LOCATION:** Various Locations in Unincorporated areas within Supervisorial Districts 4 & 5

**SUPERVISORIAL DISTRICT:** 4<sup>th</sup> and 5<sup>th</sup>

**PROJECT DESCRIPTION:** The Riverside County Transportation Department (RCTD) proposes to provide slurry seal treatment to existing pavement surfaces on various roads (attachment A) located within Districts 4 and 5 of Riverside County.

Slurry seal treatment consists of an application of a mixture of concrete emulsion, aggregate (very small crushed rock), water, and other additives over the existing asphalt pavement surface. The treatment is provided as preventative maintenance to extend the life of the pavement. The work also involves replacing non-compliant curb ramps, removing and replacing thermoplastic crosswalk and pavement markings, paint traffic stripes and other work as may be required.

**ENVIRONMENTAL ANALYSIS:**

The proposed project does not require additional right of way nor temporary construction easements. The project will extend the life of the pavement of the treated roads, which is a benefit to the traveling public. The project consists of maintenance and repair of an existing public road. There is no expansion of use of the road as a result of the project.

This project is subject to compliance with the Western Riverside County and Coachella Valley Multi-Species Habitat Conservation Plan (MSHCP). In accordance with Section 7 of the Western Riverside County and Coachella Valley MSHCP, necessary operation and maintenance along existing roadways are considered a covered activity within and outside of cell criteria areas. This project is an operation and maintenance project and therefore is a covered activity.

**The Riverside County Transportation Department has found that the above-described project is exempt from the provisions of the California Environmental Quality Act (CEQA), based on the following:**

**Section 15301 (c) – Existing Facilities** – The project proposes to slurry seal various road locations within Districts 4 and 5. The proposed project is exempt from CEQA under Section 15301 (c) because the slurry seal of various roads does not create additional traffic lanes and involves negligible or no expansion of existing or former use of the existing roadways and associated facilities.

JUL 23 2019 3.60



By: Mohamed Eissa, Assistant Transportation Planner

Signed: Jan Bulenski  
for Mary Zambon, Environmental Division Manager

**RIVERSIDE COUNTY CLERK & RECORDER**

**AUTHORIZATION  
TO BILL  
BY JOURNAL VOUCHER**

-TO BE FILLED IN BY SUBMITTING AGENCY-  
537280-20000-3130500000 ZD00009C Z1530

AUTHORIZATION NUMBER: W.O.#ZD00009, Task Code Z1530

AMOUNT: \$50.00


DATE: April 16, 2019

AGENCY: Riverside County Transportation Department

THIS AUTHORIZES THE COUNTY CLERK & RECORDER TO ISSUE A VOUCHER FOR PAYMENT OF ALL FILING AND HANDLING FEES FOR THE ACCOMPANYING DOCUMENT(S).

NUMBER OF DOCUMENTS INCLUDED: One (1)

AUTHORIZED BY: Mary Zambon, Environmental Division Manager

Signature: 

PRESENTED BY: Mohamed Eissa

-TO BE FILLED IN BY COUNTY CLERK-

ACCEPTED BY: -

DATE: -

RECEIPT # (S) -

**COUNTY OF RIVERSIDE**  
**TRANSPORTATION AND**  
**LAND MANAGEMENT AGENCY**



*Patricia Romo, P.E.*  
*Director of Transportation*

**Transportation Department**

*Mojahed Salama, P.E.*  
*Deputy for Transportation/Capital Projec.*  
*Richard Lantis, P.L.S.*  
*Deputy for Transportation/Planning and*  
*Development*

DATE: April 16, 2019

TO: Mary Ann Meyer, Office of the County Clerk

FROM: Mary Zambon, Environmental Division Manager *gzB*

RE: **Slurry Seal Project – Districts 4 & 5**  
W.O.#ZD00009 & ZD00010, Task Code #Z1530

The Riverside County Transportation Department is requesting that you post the attached Notice of Exemption per County Implementing Resolution No. 82-213, Division 11, Section 205C. Attached you will find an authorization to bill by journal voucher in the amount of \$50.00 for your posting fee.

After posting, please return the document to Mail Stop #2136, Attention: Mohamed Eissa. If you have any questions, please contact me at (951) 955-1506.

Attachment

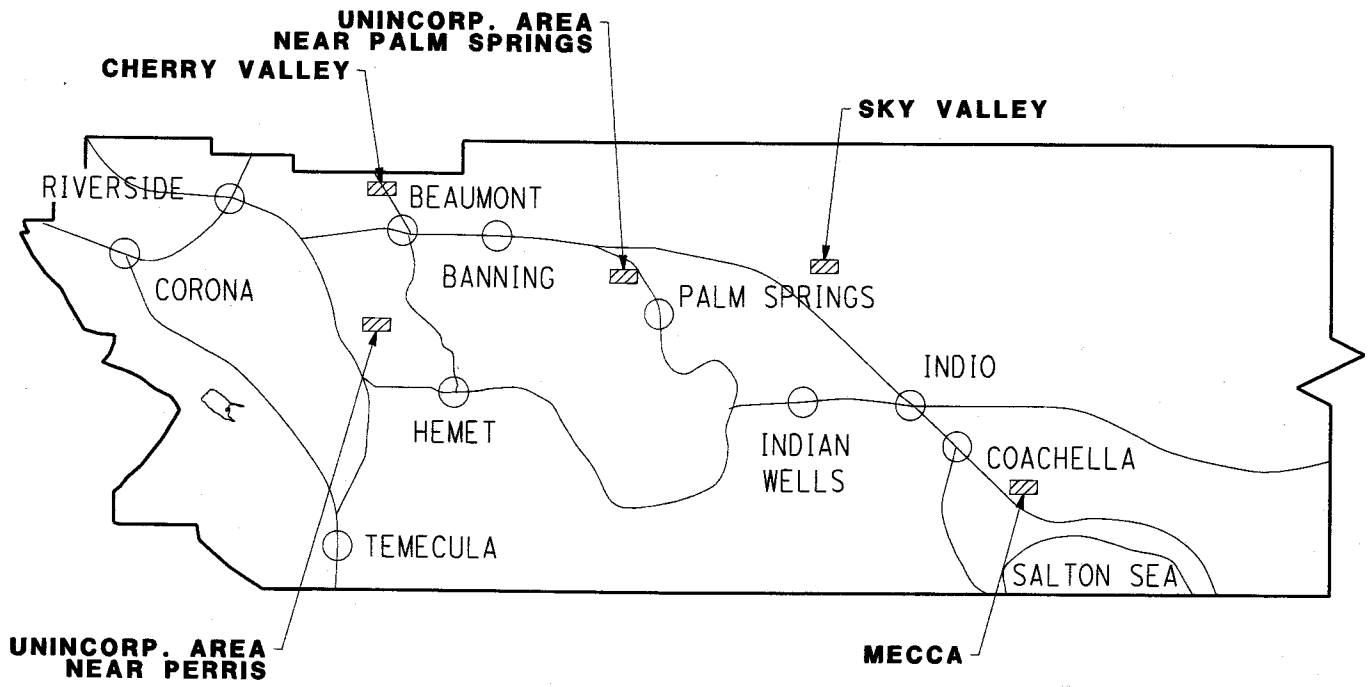
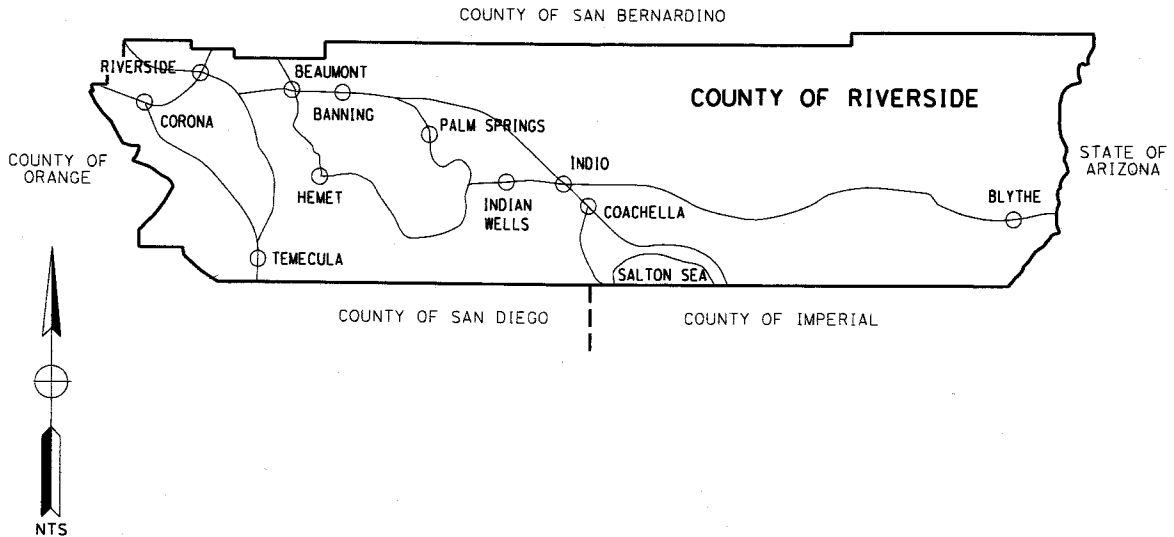
cc: file

C O U N T Y O F R I V E R S I D E  
T R A N S P O R T A T I O N D E P A R T M E N T

SLURRY SEAL PROJECT

SUPERVISOR DISTRICT 4 - DO-0009  
SUPERVISOR DISTRICT 5 - DO-0010

FISCAL YEAR 2019/2020



VICINITY MAP

# **ATTACHMENT A**

RD BK PAGE	SUPLY. MAINT. DIST.	ROAD NAME	LIMITS		Length (FT)	Width (FT)	Area (SQYD)	WORK DESS.	RD BK PAGE	SUPLY. MAINT. DIST.	ROAD NAME	LIMITS		Length (FT)	Width (FT)	Area (SQYD)	WORK DESS.
			From	To								From	To				
230 A	4 19	HAMMOND RD			2598	36	10,396 SS1		174	4 18	EAST LAKE CT			235	29	791 SS1/CS	
230 A	4 19	HOME AVE			408	36	1,632 SS1/CS		174	4 18	VISTA CERRO DR			276	29	889 SS1/CS	
230 A	4 19	COAHULLA ST			1725	32	6,133 SS1		59	5 14	ORANGE AVE			3982	26	11,552 SS2/CS	
230 A	4 19	DALE KILER RD			706	32	2,422 SS1		59	5 14	WALNUT AVE			1282	18	2,524 SS2/CS	
230 A	4 19	HAMMOND RD			400	32	1,522 SS1		174	4 18	CRESTWOOD DR			618	29	1,981 SS1/CS	
230 A	4 19	DALE KILER RD			1150	36	4,000 SS1/CS		230 A	4 19	COUNTRY CLUB DR / W			413	28	1,286 SS1	
230 A	4 19	FRANK J VALDIVINO RD			1893	32	7,051 SS1		230 A	4 19	KATHERINE DR			232	32	825 SS1	
230 A	4 19	286 W COAHULLA ST			194	32	680 SS1		59	5 14	ORANGE AVE			2840	24	7,040 SS2/CS	
230 A	4 19	474 W COAHULLA ST			187	48	1,018 SS2										
230 A	4 19	FRANK J VALDIVINO RD			1182	28	3,609 SS1/CS		174	4 18	FAIRWAY RD			1428	35	5,553 SS1/CS	
230 A	4 19	DALE KILER RD			530	24	1,413 SS1		174	4 18	FAIRWAY RD			449	35	1,746 SS1/CS	
230 A	4 19	COAHULLA ST			1192	34	3,179 SS1		178 A	5 18	FAIRWAY CT			722	34	2,728 SS1	
230 A	4 19	DATE PALM ST			858	27	2,577 SS1		230 A	4 19	FERNANDO DR			370	28	1,151 SS1	
230 A	4 19	LINCOLA ST			1200	25	3,417 SS1/CS		230 A	4 19	MONTENEGRO DR			813	38	3,258 SS1/CS	
230 A	4 19	DATE PALM ST			888	29	2,508 SS1/CS		230 A	4 19	5TH ST			408	28	1,286 SS1/CS	
230 A	4 19	COAHULLA ST			1930	31	6,648 SS1/CS										
230 A	4 19	DATE PALM ST			842	28	2,713 SS1/CS										
230 A	4 19	LINCOLA ST			1281	30	4,270 SS1/CS		230	4 19	GARBERIA CT			588	26	1,797 SS1/CS	
230 A	4 19	1281 E LINCOLN ST			842	31	2,900 SS1/CS		230 A	4 19	GLORIA CIR			370	28	1,151 SS1	
230 A	4 19	LINCOLA ST			2620	33	9,607 SS2/CS		174	4 18	GOLDEN WEST DR			1015	31	3,408 SS1/CS	
230 A	4 19	JOHNSON ST			1550	54	9,300 SS2/CS		174	4 18	537 WY CALLE CASITA			384	31	1,323 SS1/CS	
230 A	4 19	400 E HOME AVE			2400	33	8,800 SS2/CS										
230 A	4 19	DATE PALM ST			1055	35	4,103 SS1										
178 A	5 18	PALM OASIS AVE			2645	36	10,580 MICRO2		230 A	4 19	HAMMOND RD			154	46	797 SS2	
90 B	5 16	BEAUMONT AVE			1153	38	4,888 MICRO2		230 A	4 19	HAMMOND RD			340	18	680 SS2	
90	5 16	BEAUMONT AVE			2843	21	6,167 MICRO2		230 A	4 19	HAMMOND RD			442	60	2,847 SS2	
230 A	4 19	BROWN ST			250	22	611 SS1/CS		230 A	4 19	HAMMOND RD			220	55	1,344 SS2	
230 A	4 19	BROWN ST			1884	32	3,783 SS1		178 A	5 18	HOLLY DR			395	42	1,563 SS2	
								230 A	4 19	HOME AVE			1304	37	5,361 SS1/CS		
								230 A	4 19	HOME AVE			458	38	1,822 SS1/CS		
230 A	4 19	CALLE BECERRA			280	32	924 SS1										
174	4 18	CALLE CASITA			724	26	2,682 SS1/CS		230 A	4 19	KATHERINE DR			1153	32	4,100 SS1	
230 A	4 19	CALLE DE LAS FLORES			1630	17	3,079 SS1										
230 A	4 19	CALLE RAMOS			339	32	1,205 SS1		149 A	5 18	PALM OASIS AVE			887	34	3,189 SS1	
230 A	4 19	CALLE SILVA			339	32	1,205 SS1		230 A	4 19	FAIRWAY RD			366	31	1,261 SS1/CS	
174	4 18	CAMINO MIRASOL DR			684	33	2,508 SS1/CS		230 A	4 19	68TH AVE			461	32	1,639 SS1/CS	
148 A	5 18	CHERRY CV			724	34	2,735 SS1		230 A	4 19	LAS FLORES WAY			525	32	1,967 SS1/CS	
230	4 19	CIELO CT			410	28	1,278 SS1/CS		230 A	4 19	SONRISA WAY			409	28	1,272 SS1/CS	
148 A	5 18	CLEARWATER WAY			753	22	2,482 SS1										
230 A	4 19	COAHULLA ST			1007	22	2,482 SS1										
230 A	4 19	COAHULLA ST			1282	36	5,128 SS1		230 A	4 19	MARCO DR			370	28	1,151 SS1	
148 A	5 18	CORAL ST			911	34	3,442 SS1		174	4 18	MIDPARK DR			2685	31	9,248 SS1/CS	
174	4 18	COUNTRY CLUB DR			1004	26	2,900 SS1/CS		230	4 19	N COUNTRY CLUB DR			722	32	2,587 SS1/CS	
174	4 18	COUNTRY CLUB DR			1112	26	3,212 SS1/CS		230 A	4 19	LAS FLORES WAY			864	36	3,658 SS1	
178 A	5 18	CRAMER ST			516	35	2,007 SS1		174	4 18	MONTENEGRO DR			872	29	2,910 SS1/CS	
178 A	5 18	CRAMER ST			186	64	1,323 SS1										
174	4 18	CRESTVIEW DR			556	31	1,915 SS1/CS										
174	4 18	CRESTVIEW DR			1482	31	4,138 SS1/CS										
174	4 18	CRESTWOOD DR			655	30	2,183 SS1/CS										
148 A	5 18	CRYSTAL SPRINGS DR			773	34	2,820 SS1		174	4 18	N COUNTRY CLUB DR			1007	35	3,916 SS1/CS	
230 A	4 19	DALE KILER RD			755	32	2,684 SS1/CS										
230 A	4 19	DALE KILER RD			276	28	856 SS1/CS										
230 A	4 19	DALE KILER RD			1130	32	4,016 SS1										
230 A	4 19	DALE KILER RD			478	36	1,812 SS1										
230 A	4 19	DATE PALM ST			978	37	4,021 SS1										
230 A	4 19	DATE PALM ST			1314	38	5,295 SS1										
174	4 18	DEBERT CREST AVE			764	57	4,839 SS1/CS										
174	4 18	DEBERT CREST AVE			712	57	4,509 SS1/CS										
230 A	4 19	PLONSKI RD			1015	36	4,060 SS1										

**ROAD INDEX**

**SLURRY SEAL PROJECTS**  
PROJECT NO. 00-0009  
PROJECT NO. 00-0010

DESIGNED BY: \_\_\_\_\_  
APPROVED BY: \_\_\_\_\_

ELMER BATHIN  
SENIOR CIVIL ENGINEER  
COUNTY OF RIVERSIDE

DATE: \_\_\_\_\_

MO 00-0009  
00-0010

COUNTY FILE NO.

SHEET 10 of 11

RELATIVE BORDER SCALE  
15 IN INCHES

BORDER REVISED 08/07/2013

USPS MAIL PERMIT NO. 500-0009 eq. L-04.10T





CALL (951) 368-9222  
EMAIL legal@pe.com

# THE PRESS-ENTERPRISE

DATE	ORDER NUMBER	PO Number	PRODUCT	SIZE	Amount
7/27/19	0011296598		PE Riverside	4 x 61 Li	317.20
7/28/19	0011296598		PE Riverside	4 x 61 Li	292.80
7/29/19	0011296598		PE Riverside	4 x 61 Li	292.80
7/30/19	0011296598		PE Riverside	4 x 61 Li	292.80
7/31/19	0011296598		PE Riverside	4 x 61 Li	292.80
8/1/19	0011296598		PE Riverside	4 x 61 Li	292.80
8/2/19	0011296598		PE Riverside	4 x 61 Li	292.80
8/3/19	0011296598		PE Riverside	4 x 61 Li	292.80
8/4/19	0011296598		PE Riverside	4 x 61 Li	292.80
8/5/19	0011296598		PE Riverside	4 x 61 Li	292.80

Invoice text: Slurry Seal Project

TRANSP.  
7/23/19 3.60

Placed by: Karen Lynn Barton

## Legal Advertising Memo Invoice

<b>BALANCE DUE</b>
2,952.40

SALES/CONTACT INFORMATION		ADVERTISER INFORMATION			
		BILLING DATE	BILLED ACCOUNT NUMBER	ADVERTISER/CLIENT NUMBER	ADVERTISER/CLIENT NAME
Nick Eller 951-368-9229		08/05/2019	5209148	5209148	BOARD OF SUPERVISORS



**THE PRESS-ENTERPRISE**  
Legal Advertising Memo Invoice

PLEASE DETACH AND RETURN THIS PORTION WITH YOUR REMITTANCE

ADVERTISER/CLIENT NAME		
BOARD OF SUPERVISORS		
BILLING DATE	BILLED ACCOUNT NUMBER	ADVERTISER/CLIENT NUMBER
08/05/2019	5209148	5209148
BALANCE DUE	ORDER NUMBER	TERMS OF PAYMENT
2,952.40	0011296598	DUE UPON RECEIPT

BILLING ACCOUNT NAME AND ADDRESS

REMITTANCE ADDRESS

BOARD OF SUPERVISORS  
COUNTY OF RIVERSIDE  
'PO BOX 1147'  
RIVERSIDE, CA 92502

CALIFORNIA NEWSPAPER PARTNERSHIP  
dba The Press-Enterprise  
PO Box 65210  
Colorado Springs, CO 80962-5210



# THE PRESS-ENTERPRISE

1825 Chicago Ave, Suite 100  
Riverside, CA 92507  
951-684-1200  
951-368-9018 FAX

## PROOF OF PUBLICATION (2010, 2015.5 C.C.P)

Publication(s): The Press-Enterprise

### PROOF OF PUBLICATION OF

Ad Desc.: Slurry Seal Project /

I am a citizen of the United States. I am over the age of eighteen years and not a party to or interested in the above entitled matter. I am an authorized representative of THE PRESS-ENTERPRISE, a newspaper in general circulation, printed and published daily in the County of Riverside, and which newspaper has been adjudicated a newspaper of general circulation by the Superior Court of the County of Riverside, State of California, under date of April 25, 1952, Case Number 54446, under date of March 29, 1957, Case Number 65673, under date of August 25, 1995, Case Number 267864, and under date of September 16, 2013, Case Number RIC 1309013; that the notice, of which the annexed is a printed copy, has been published in said newspaper in accordance with the instructions of the person(s) requesting publication, and not in any supplement thereof on the following dates, to wit:

**07/27, 07/28, 07/29, 07/30, 07/31, 08/01, 08/02, 08/03, 08/04,  
08/05/2019**

I certify (or declare) under penalty of perjury that the foregoing is true and correct.

Date: August 05, 2019  
At: Riverside, California



Legal Advertising Representative, The Press-Enterprise

BOARD OF SUPERVISORS  
COUNTY OF RIVERSIDE  
PO BOX 1147  
RIVERSIDE, CA 92502

Ad Number: 0011296598-01

P.O. Number:

## Ad Copy:

### Notice to Bidders

County of Riverside, herein called Owner, invites sealed proposals for:

**Slurry Seal Project  
For Fiscal Year 2019/2020  
District 4, Project No. D0-0009  
District 5, Project No. D0-0010**

Bid shall be delivered to the County of Riverside Transportation Department, 14th Street Annex, 3525 14th Street, Riverside, California 92501, telephone (951) 955-6780 not later than 2:00 p.m., on Wednesday, August 14, 2019 to be promptly opened in public at said address. Each bid shall be in accordance with plans, specifications and other contract documents, dated June 2019, and prepared by County of Riverside, whose address is same as the above, from whom they may be obtained upon deposit of \$40.00 per set with 11" x 17" plans, plus mailing costs. No refund. Prospective bidders may preview the plans, specifications and other contract documents at no charge prior to purchase at the above noted location.

Pursuant to Labor Code section 1771.1, any Contractor bidding, or subcontractor to be listed on a bid proposal subject to Public Contract Code section 4104, shall not be qualified to bid after March 1, 2015, unless currently registered and qualified to perform public works pursuant to Labor Code section 1725.5. No Contractor or subcontractor may be awarded a contract or perform work on any contract for public work, after April 1, 2015, without proof of current registration with the Department of Industrial Relations pursuant to Labor Code section 1725.5 to perform public works.

The County of Riverside, in accordance with Title VI of the Civil Rights Act of 1964 (78 Stat. 252) and the Regulations of the Department of Commerce (15 C.F.R., Part 8) and related statutes, issued pursuant to such Act, hereby notifies all bidders that minority businesses will be afforded full opportunity to submit bids, and it will affirmatively insure that the contract entered into pursuant to this advertisement will be awarded to the lowest responsible bidder without discrimination on the grounds of race, color, sex, national origin, religion, age, or disability.

The Contractor is required to have a Class "A" or "C12" or "C-32" license at the time of bid submission.

Engineering Estimate: \$ 1,500,000 - \$ 1,760,000 (Base Bid)  
\$ 402,500 - \$ 469,500 (Alt. Bid Sch. 1)

Bid Bond	10 %
Performance Bond	100 %
Payment Bond	100 %
Working Days	38 Working Days

Website: <http://rcltma.org/trans/Contractors-Corner/Notices-Inviting-Bids>

Alternative formats available upon request to individuals with disabilities.

Dated: July 23, 2019

KECIA R. HARPER  
Clerk of the Board of Supervisors  
By: Karen Barton, Board Assistant

7/27 - 8/05

**PROOF OF PUBLICATION**

**STATE OF CALIFORNIA SS.  
COUNTY OF RIVERSIDE**

RIVERSIDE COUNTY-BOARD OF SUP,  
4080 LEMON ST

RIVERSIDE CA 92501

I am over the age of 18 years old, a citizen of the United States and not a party to, or have interest in this matter. I hereby certify that the attached advertisement appeared in said newspaper (set in type not smaller than non paniel) in each and entire issue of said newspaper and not in any supplement thereof on the following dates, to wit:

07/27/19, 07/28/19, 07/31/19, 08/01/19,  
08/02/19, 08/03/19, 08/04/19, 08/07/19,  
08/08/19, 08/09/19

I acknowledge that I am a principal clerk of the printer of The Desert Sun, printed and published weekly in the City of Palm Springs, County of Riverside, State of California. The Desert Sun was adjudicated a Newspaper of general circulation on March 24, 1988 by the Superior Court of the County of Riverside, State of California Case No. 191236.

I certify under penalty of perjury, under the laws of the State of California, that the foregoing is true and correct.. Executed on this 9th of August 2019 in Green Bay, WI, County of Brown.

  
DECLARANT

Ad#:0003700469

P O :

# of Affidavits :1

Transp. 54:01WA 61 9VA 6102  
2019 AUG 19 AM 10:45  
7/23/19  
3.60  
RECEIVED RIVERSIDE COUNTY CLERK/BOARD OF SUPERVISORS

**Notice to Bidders**  
County of Riverside, herein called Owner, invites sealed proposals for:

**Slurry Seal Project**  
For Fiscal Year 2019/2020  
District 4, Project No. D0-0009  
District 5, Project No. D0-0010

Bid shall be delivered to the County of Riverside Transportation Department, 14th Street Annex, 3525 14th Street, Riverside, California 92501, telephone (951) 955-6780 not later than 2:00 p.m., on Wednesday, August 14, 2019 to be promptly opened in public at said address. Each bid shall be in accordance with plans, specifications and other contract documents, dated June 2019, and prepared by County of Riverside, whose address is same as the above, from whom they may be obtained upon deposit of \$40.00 per set with 11" x 17" plans, plus mailing costs. No refund. Prospective bidders may preview the plans, specifications and other contract documents at no charge prior to purchase at the above noted location.

Pursuant to Labor Code section 1771.1, any Contractor bidding, or subcontractor to be listed on a bid proposal subject to Public Contract Code section 4104, shall not be qualified to bid after March 1, 2015, unless currently registered and qualified to perform public works pursuant to Labor Code section 1725.5. No Contractor or subcontractor may be awarded a contract or perform work on any contract for public work, after April 1, 2015, without proof of current registration with the Department of Industrial Relations pursuant to Labor Code section 1725.5 to perform public works.

The County of Riverside, in accordance with Title VI of the Civil Rights Act of 1964 (78 Stat. 252) and the Regulations of the Department of Commerce (15 C.F.R., Part 8) and related statutes, issued pursuant to such Act, hereby notifies all bidders that minority businesses will be afforded full opportunity to submit bids, and it will affirmatively insure that the contract entered into pursuant to this advertisement will be awarded to the lowest responsible bidder without discrimination on the grounds of race, color, sex, national origin, religion, age, or disability.

The Contractor is required to have a Class "A" or "C12" or "C-32" license at the time of bid submission.

Engineering Estimate: \$1,500,000 - \$ 1,760,000 (Base Bid)  
\$402,500 - \$469,500 (Alt. Bid Sch. 1)

Bid Bond 10 %  
Performance Bond 100 %  
Payment Bond 100 %

**Notice to Bidders**  
County of Riverside, herein called Owner, invites sealed proposals for:

**Slurry Seal Project**  
For Fiscal Year 2019/2020  
District 4, Project No. D0-0009  
District 5, Project No. D0-0010

Bid shall be delivered to the County of Riverside Transportation Department, 14th Street Annex, 3525 14th Street, Riverside, California 92501, telephone (951) 955-6780 not later than 2:00 p.m., on Wednesday, August 14, 2019 to be promptly opened in public at said address. Each bid shall be in accordance with plans, specifications and other contract documents, dated June 2019, and prepared by County of Riverside, whose address is same as the above, from whom they may be obtained upon deposit of \$40.00 per set with 11" x 17" plans, plus mailing costs. No refund. Prospective bidders may preview the plans, specifications and other contract documents at no charge prior to purchase at the above noted location.

Pursuant to Labor Code section 1771.1, any Contractor bidding, or subcontractor to be listed on a bid proposal subject to Public Contract Code section 4104, shall not be qualified to bid after March 1, 2015, unless currently registered and qualified to perform public works pursuant to Labor Code section 1725.5. No Contractor or subcontractor may be awarded a contract or perform work on any contract for public work, after April 1, 2015, without proof of current registration with the Department of Industrial Relations pursuant to Labor Code section 1725.5 to perform public works.

The County of Riverside, in accordance with Title VI of the Civil Rights Act of 1964 (78 Stat. 252) and the Regulations of the Department of Commerce (15 C.F.R., Part 8) and related statutes, issued pursuant to such Act, hereby notifies all bidders that minority businesses will be afforded full opportunity to submit bids, and it will affirmatively insure that the contract entered into pursuant to this advertisement will be awarded to the lowest responsible bidder without discrimination on the grounds of race, color, sex, national origin, religion, age, or disability.

The Contractor is required to have a Class "A" or "C12" or "C-32" license at the time of bid submission.

Engineering Estimate: \$1,500,000 - \$ 1,760,000 (Base Bid)  
\$402,500 - \$469,500 (Alt. Bid Sch. 1)

Bid Bond 10 %  
Performance Bond 100 %  
Payment Bond 100 %  
Working Days 38 Working Days

Website: <http://rctlma.org/trans/Contractors-Corner/Notices-Inviting-Bids>

Alternative formats available upon request to individuals with disabilities.

Date: July 23, 2019  
By: KECIA R. HARPER  
Clerk of the Board of Supervisors  
By: Karen Barton, Board Assistant  
Published: 7/27, 7/28, 7/31, 8/1, 8/2, 8/3, 8/4, 8/7, 8/8, 8/9/2019

**ADDITIONAL ITEMS FILED  
WITH  
THE CLERK OF THE  
BOARD**