

SUBMITTAL TO THE BOARD OF SUPERVISORS
COUNTY OF RIVERSIDE, STATE OF CALIFORNIA



ITEM
3.31
(ID # 10717)

MEETING DATE:

Tuesday, September 24, 2019


FROM : TLMA-TRANSPORTATION:

SUBJECT: TRANSPORTATION AND LAND MANAGEMENT AGENCY/TRANSPORTATION:
Approve the Force Account Construction Projects in the Green Acres area, Thermal area and Blythe area. Districts 3 and 4. [\$2,642,500 Total - Gas Tax 86%, CDBG Fund 14%]

RECOMMENDED MOTION: That the Board of Supervisors:

1. Approve the Director of Transportation, or designee, to conduct force account work (per AB720) in the Green Acres area, Thermal area, and Blythe area, utilizing the County of Riverside Transportation Department's (Transportation Department) in-house construction crews as set forth in Attachment A-1 hereto.


ACTION: Policy


Patricia Romo, Director of Transportation 9/11/2019

MINUTES OF THE BOARD OF SUPERVISORS

On motion of Supervisor Hewitt, seconded by Supervisor Perez and duly carried by unanimous vote, IT WAS ORDERED that the above matter is approved as recommended.

Ayes: Jeffries, Spiegel, Washington, Perez and Hewitt
Nays: None
Absent: None
Date: September 24, 2019
xc: Transp.

Kecia R. Harper
Clerk of the Board
By: 
Deputy

**SUBMITTAL TO THE BOARD OF SUPERVISORS COUNTY OF RIVERSIDE,
STATE OF CALIFORNIA**

FINANCIAL DATA	Current Fiscal Year:	Next Fiscal Year:	Total Cost:	Ongoing Cost
COST	\$ 2,642,500	\$ 0	\$ 2,642,500	\$ 0
NET COUNTY COST	\$ 0	\$ 0	\$ 0	\$ 0
SOURCE OF FUNDS: Gas Tax (86%), CDBG Fund (14%). No General Funds will be used on this project.			Budget Adjustment: No	
			For Fiscal Year: 2019/2020	

C.E.O. RECOMMENDATION: Approve

BACKGROUND:

Summary

The County of Riverside Transportation Department (Transportation Department) is planning on paving dirt roads, and overlaying or reconstructing several existing paved roads in the unincorporated areas of Green Acres, Thermal, and Blythe using the department's in-house construction crews.

This work can be efficiently and cost effectively completed using Transportation Department crews, compared to the traditional bidding process. It should be noted that the Transportation Department contracts out the vast majority of its construction work to private contractors (over 90% last year).

Certain projects that are less complex and of a maintenance nature can be more efficiently and quickly accomplished using our road crews, due to the time and cost savings realized through not having to generate engineered plans and contract specifications, surveying, and inspection costs.

The following road will be paved in the Green Acres area (3rd District):

<u>Name</u>	<u>From</u>	<u>To</u>
Green Avenue	Old State Highway	Penny lane
E. Grand Avenue	Patterson Avenue	Oxbow Drive

The following road will be paved in the Thermal area (4th District):

<u>Name</u>	<u>From</u>	<u>To</u>
Calhoun Street	51 st Avenue	1320' N 51 st Avenue
60 th Avenue	Polk Street	Fillmore Street
Fillmore Street	74 th Avenue	77 th Avenue
Polk Street	76 th Avenue	77 th Avenue

The following road will be paved in the Blythe area (4th District):

<u>Name</u>	<u>From</u>	<u>To</u>
2 nd Avenue	SH-95	3086' E SH-95

**SUBMITTAL TO THE BOARD OF SUPERVISORS COUNTY OF RIVERSIDE,
STATE OF CALIFORNIA**

22nd Avenue
Rannells Blvd
Stephenson Blvd
Stephenson Blvd

Keim Blvd
22nd Avenue
3908' S 14th Avenue
Seeley Avenue

Buck Avenue
20th Avenue
14th Avenue
2616' N Seeley Avenue

Assembly Bill 720 (AB720) sets forth modified requirements by which new road construction and road reconstruction can be performed by employees of a public agency. Under AB720, an agency may elect to utilize public employees to perform force account work, provided this work does not exceed 30% of the total value of all work performed by force account other than maintenance, as reported in the State Controller's Streets and Roads Annual Report as of January 1 of each year. The intent to use this authority must be declared prior to commencing the work.

The proposed projects with their associated construction budgets are listed in Attachment A-1. The total cost of the work is \$2,642,500.

Impact on Residents and Businesses

The proposed projects will improve access to local residents, decrease dust, and increase public safety.

Additional Fiscal Information

All projects will be funded with Gas Tax funds in the amount of \$2,262,500 and CDBG Funds in the amount of \$380,000.

ATTACHMENTS:

Attachment A-1
Calhoun Street Vicinity Map
60th Avenue Vicinity Map
Fillmore Street Vicinity Map
Polk Street Vicinity Map
2nd Avenue Vicinity Map
22nd Avenue Vicinity Map
Rannells Blvd Vicinity Map
Stephenson Blvd 1 Vicinity Map
Stephenson Blvd 2 Vicinity Map
Green Avenue Vicinity Map
E. Grand Avenue Vicinity Map


Jason Farin, Senior Management Analyst

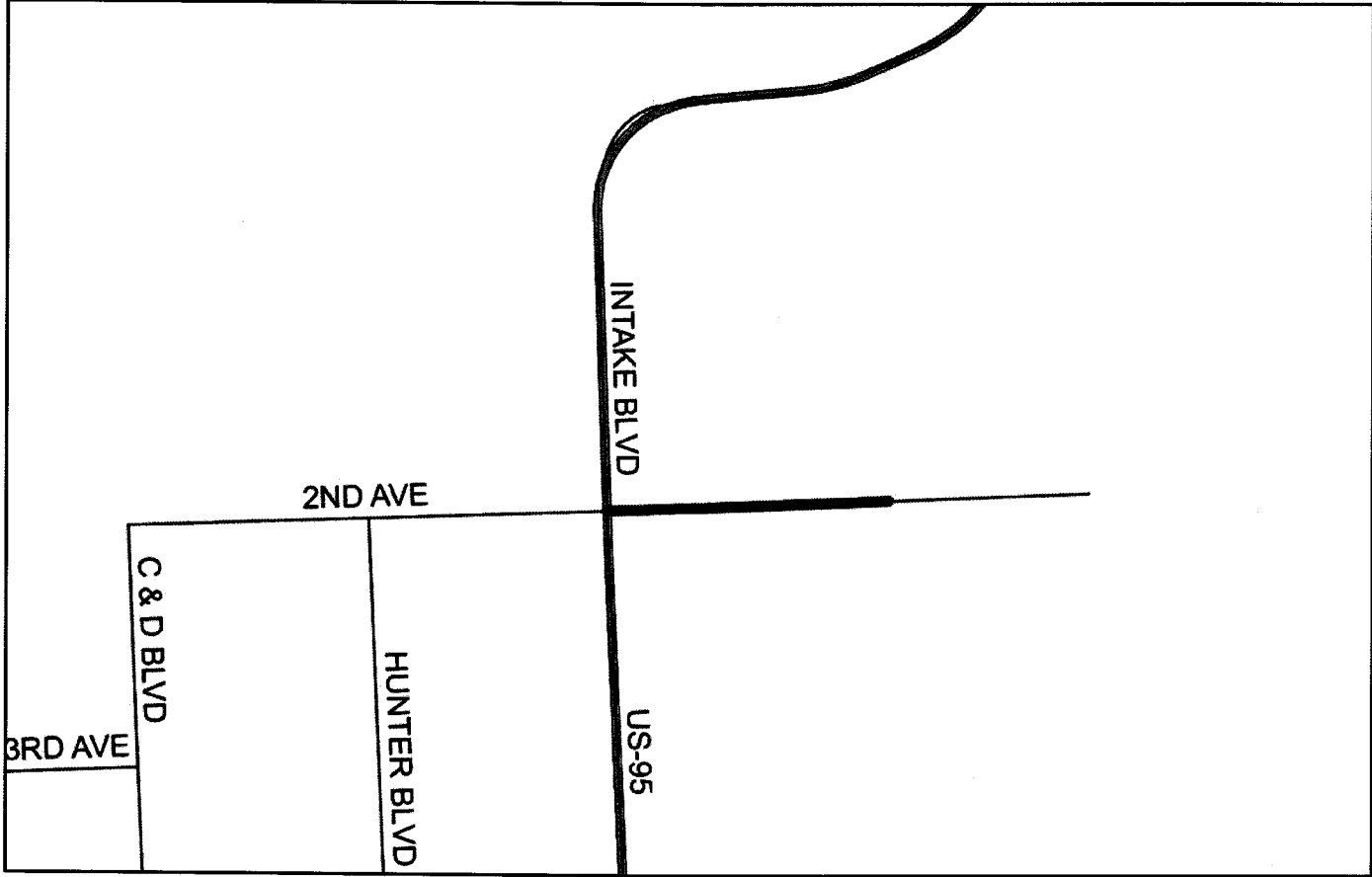
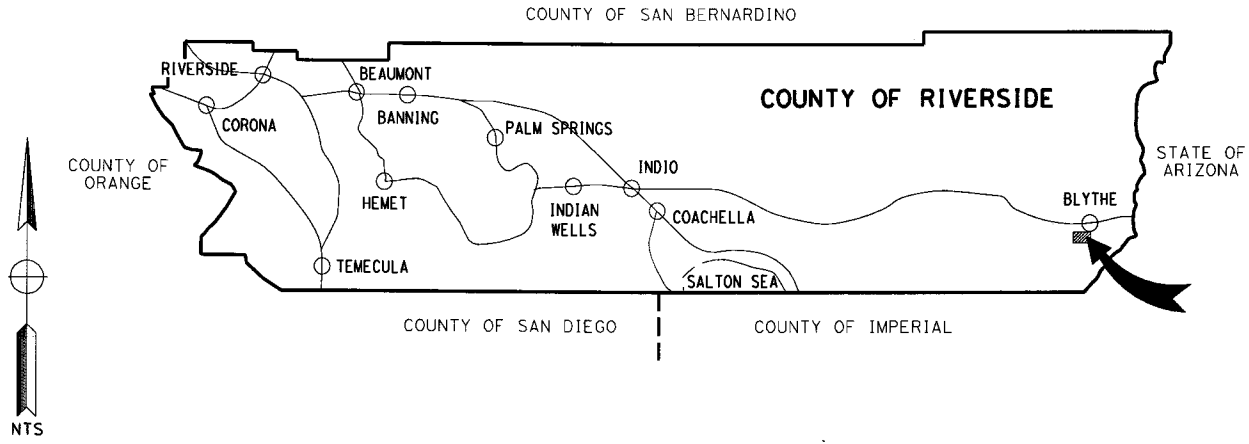
9/17/2019


Gregory V. Priamos, Director County Counsel

9/13/2019

COUNTY OF RIVERSIDE
TRANSPORTATION DEPARTMENT

**BLYTHE AREA
RESURFACING PROJECT**

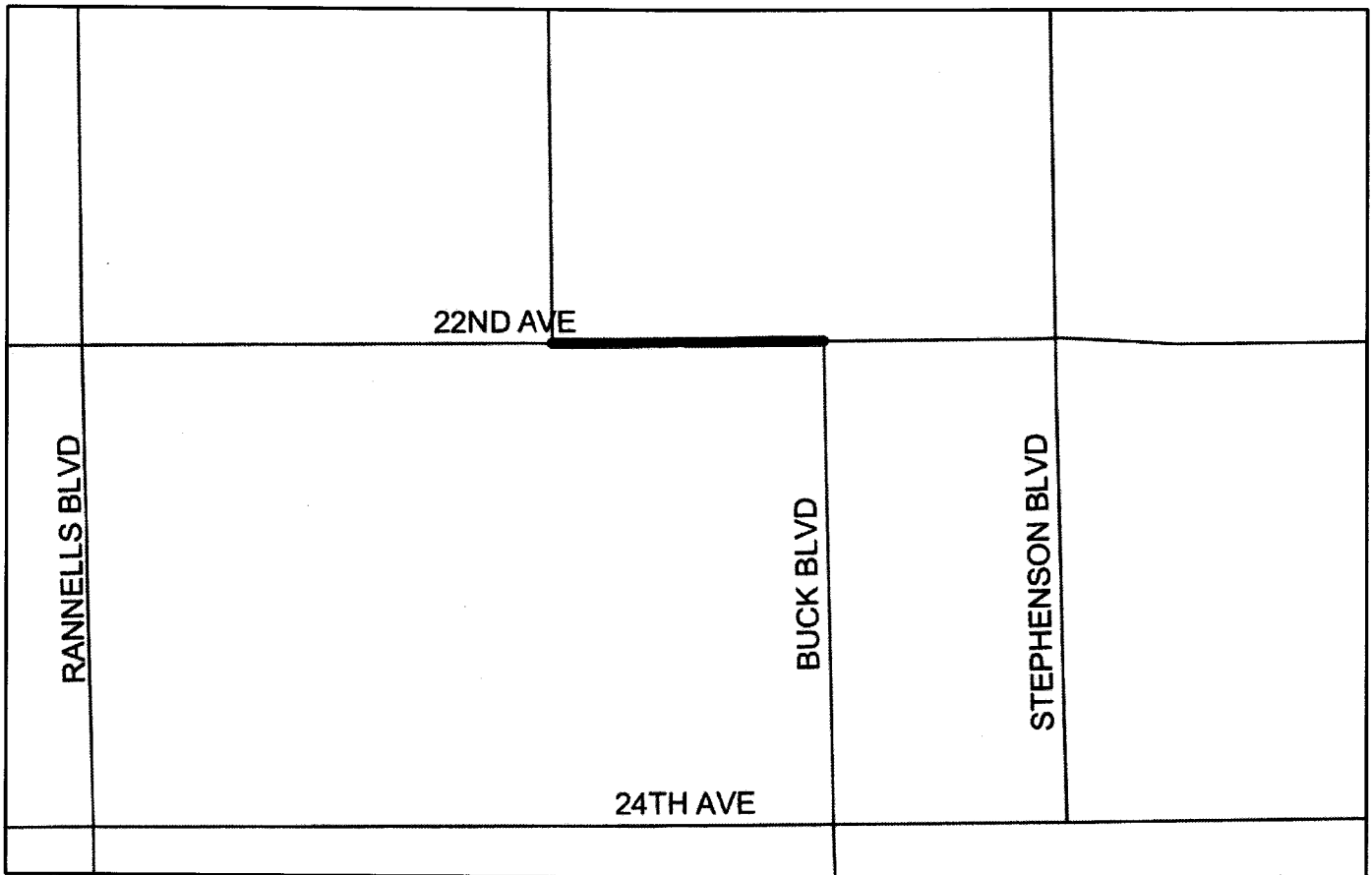
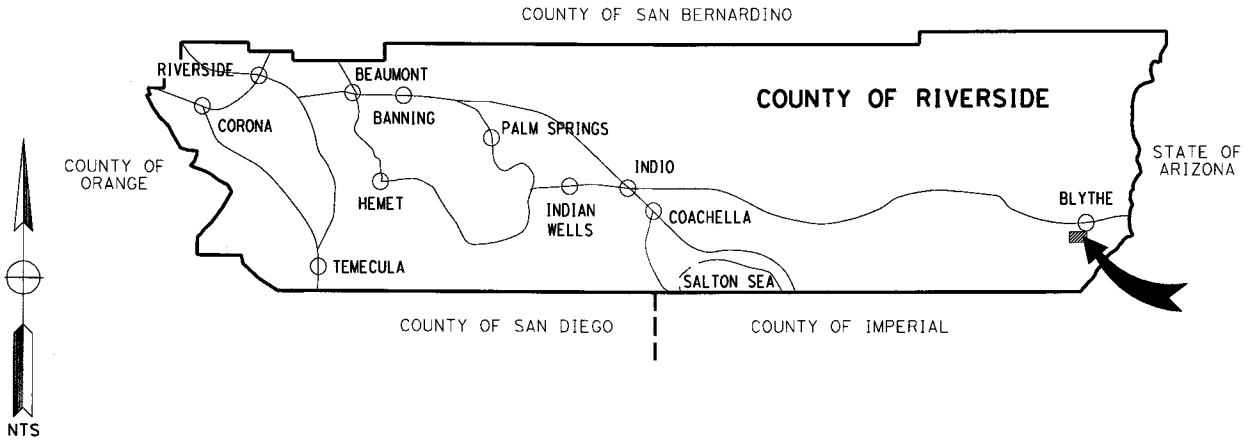


TOWNSHIP 5S RANGE 23E
COUNTY ROADBOOK PAGE No. 261

VICINITY MAP

COUNTY OF RIVERSIDE
TRANSPORTATION DEPARTMENT

**BLYTHE AREA
RECONSTRUCTION PROJECT**

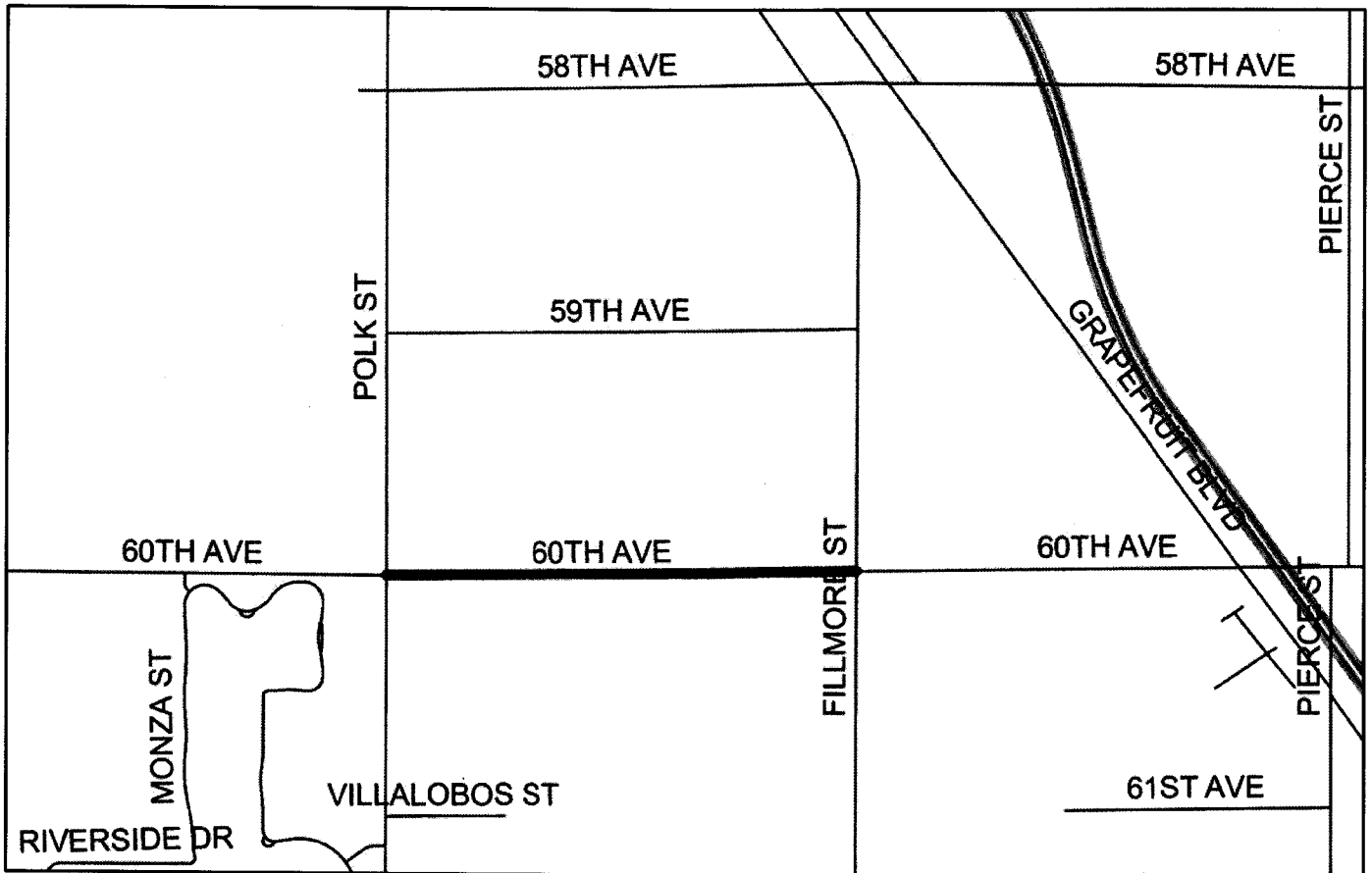
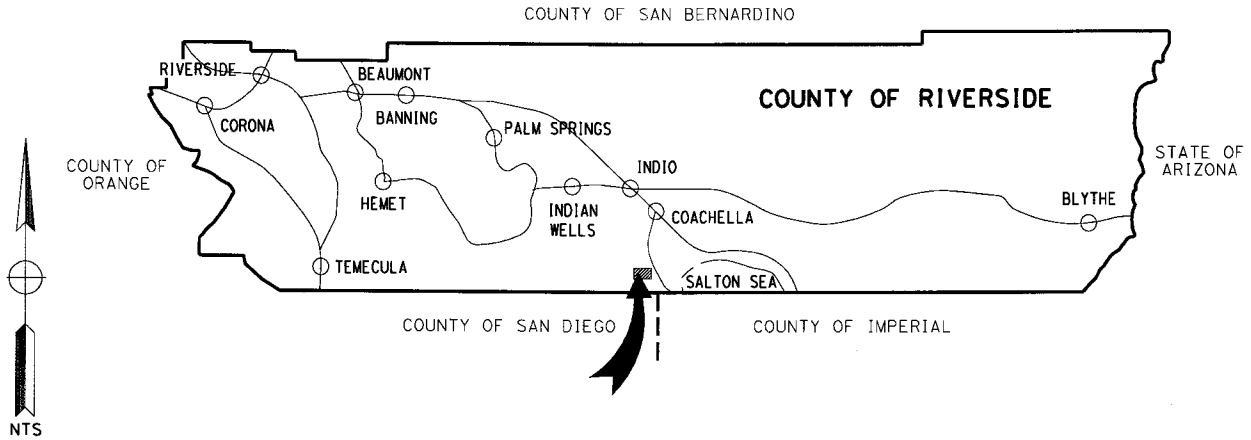


TOWNSHIP 7S RANGE 21E
COUNTY ROADBOOK PAGE No. 265

VICINITY MAP

COUNTY OF RIVERSIDE
TRANSPORTATION DEPARTMENT

THERMAL AREA
OVERLAY PROJECT

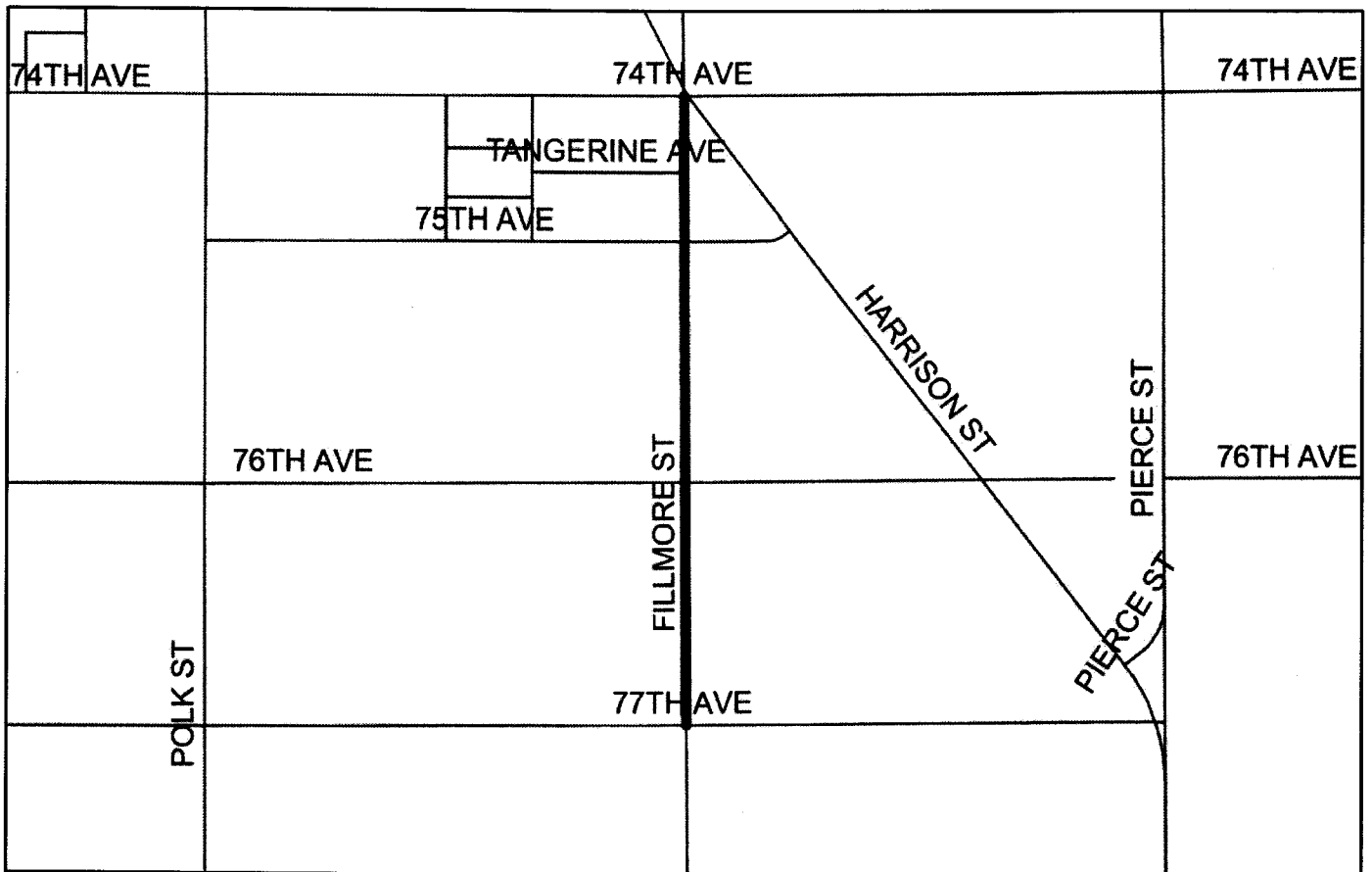
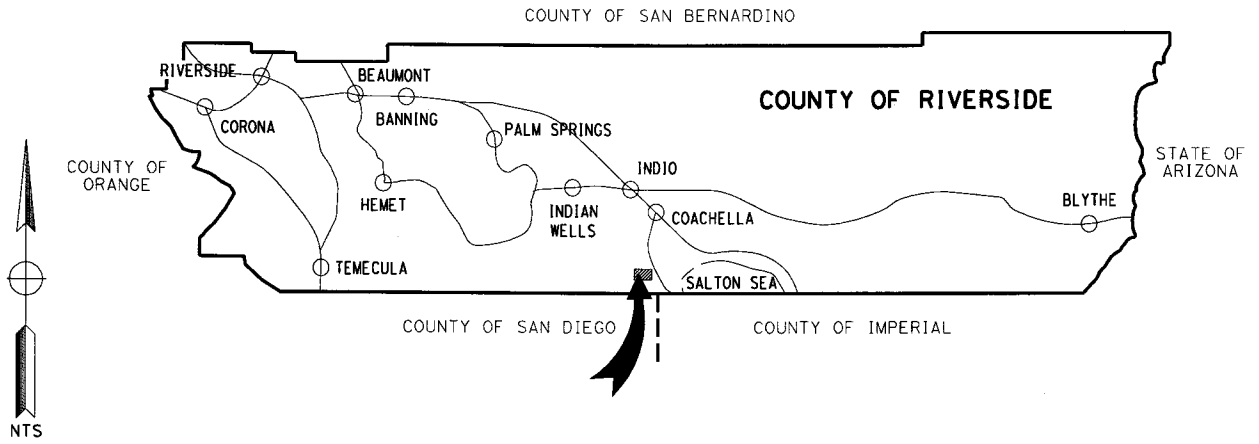


TOWNSHIP 6S RANGE 8E
COUNTY ROADBOOK PAGE No. 223

VICINITY MAP

C O U N T Y O F R I V E R S I D E
T R A N S P O R T A T I O N D E P A R T M E N T

T H E R M A L A R E A
O V E R L A Y P R O J E C T

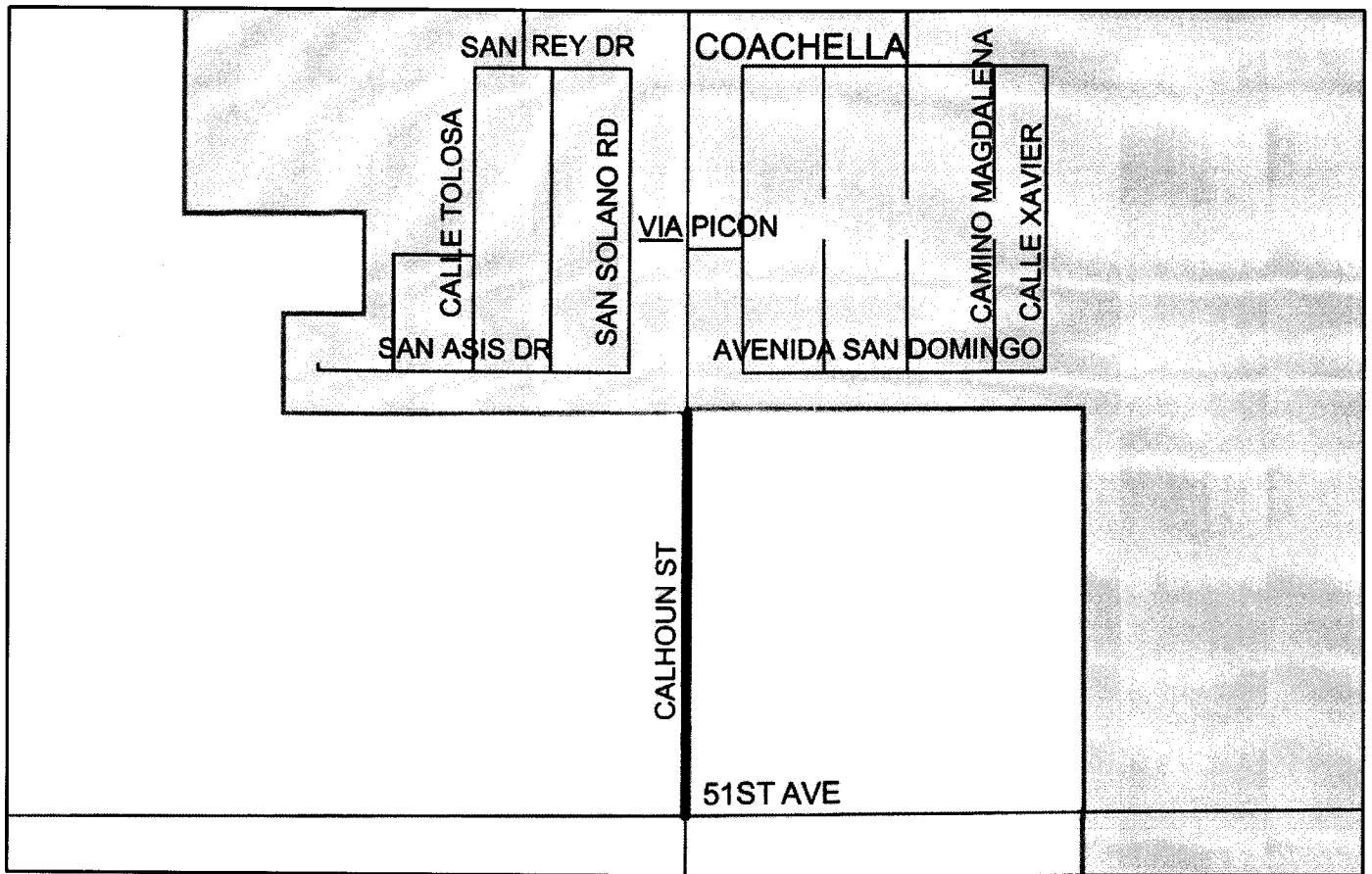
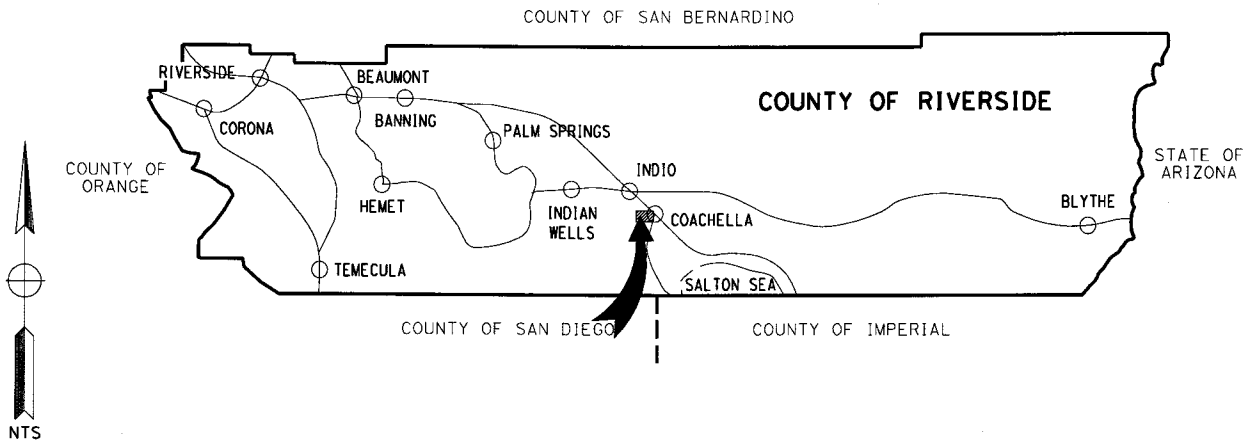


TOWNSHIP 8S RANGE 8E
 COUNTY ROADBOOK PAGE No. 240

V I C I N I T Y M A P

COUNTY OF RIVERSIDE
TRANSPORTATION DEPARTMENT

COACHELLA AREA
RESURFACING PROJECT

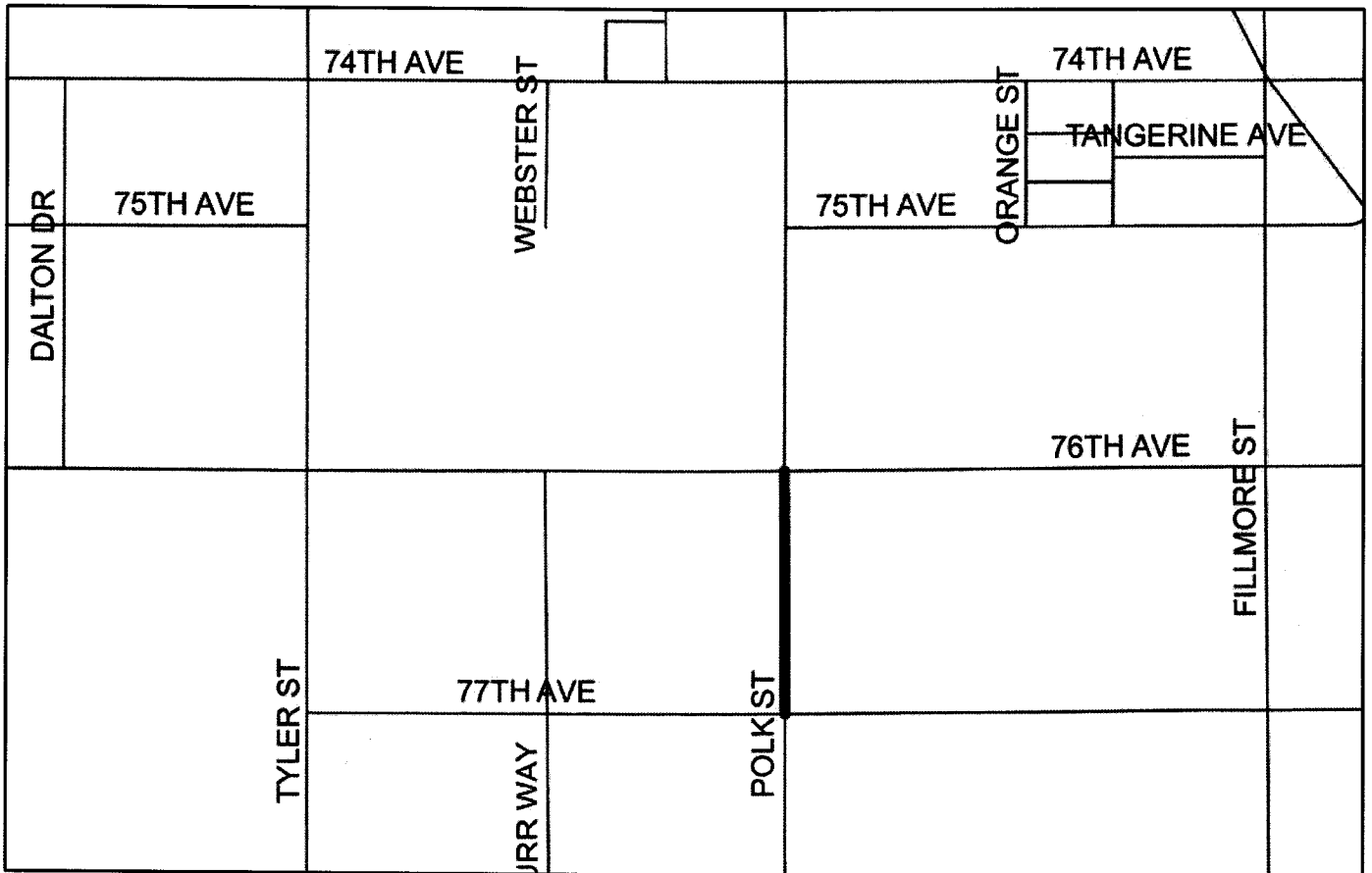
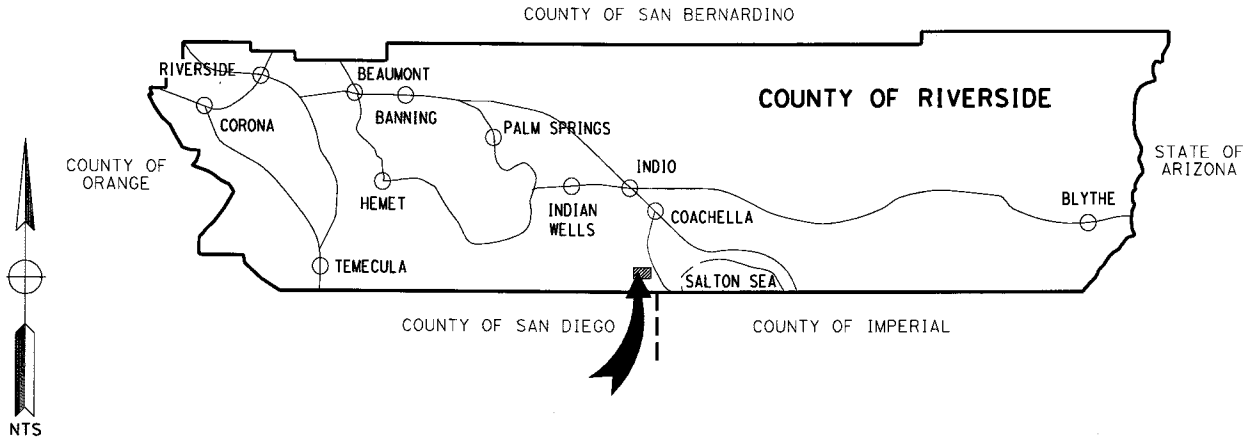


TOWNSHIP 6S RANGE 7E
COUNTY ROADBOOK PAGE No. 218

VICINITY MAP

**COUNTY OF RIVERSIDE
TRANSPORTATION DEPARTMENT**

**THERMAL AREA
OVERLAY PROJECT**

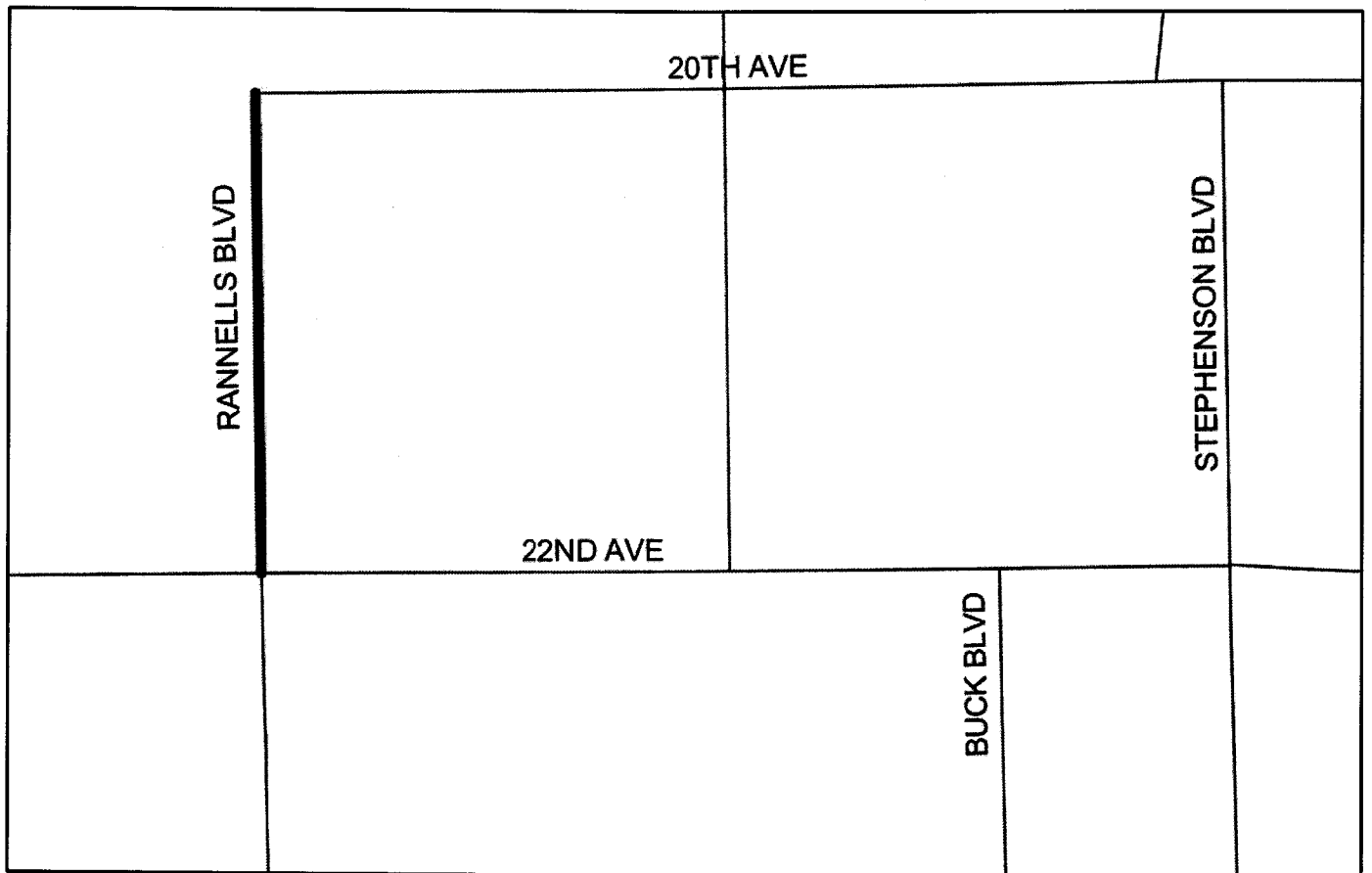
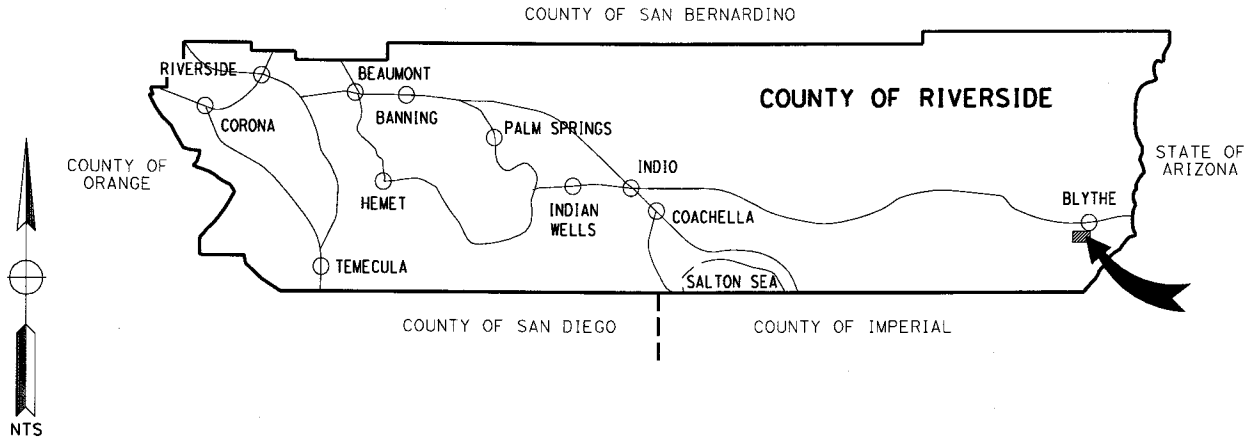


TOWNSHIP 8S RANGE 8E
COUNTY ROADBOOK PAGE No. 240

VICINITY MAP

COUNTY OF RIVERSIDE
TRANSPORTATION DEPARTMENT

**BLYTHE AREA
OVERLAY PROJECT**

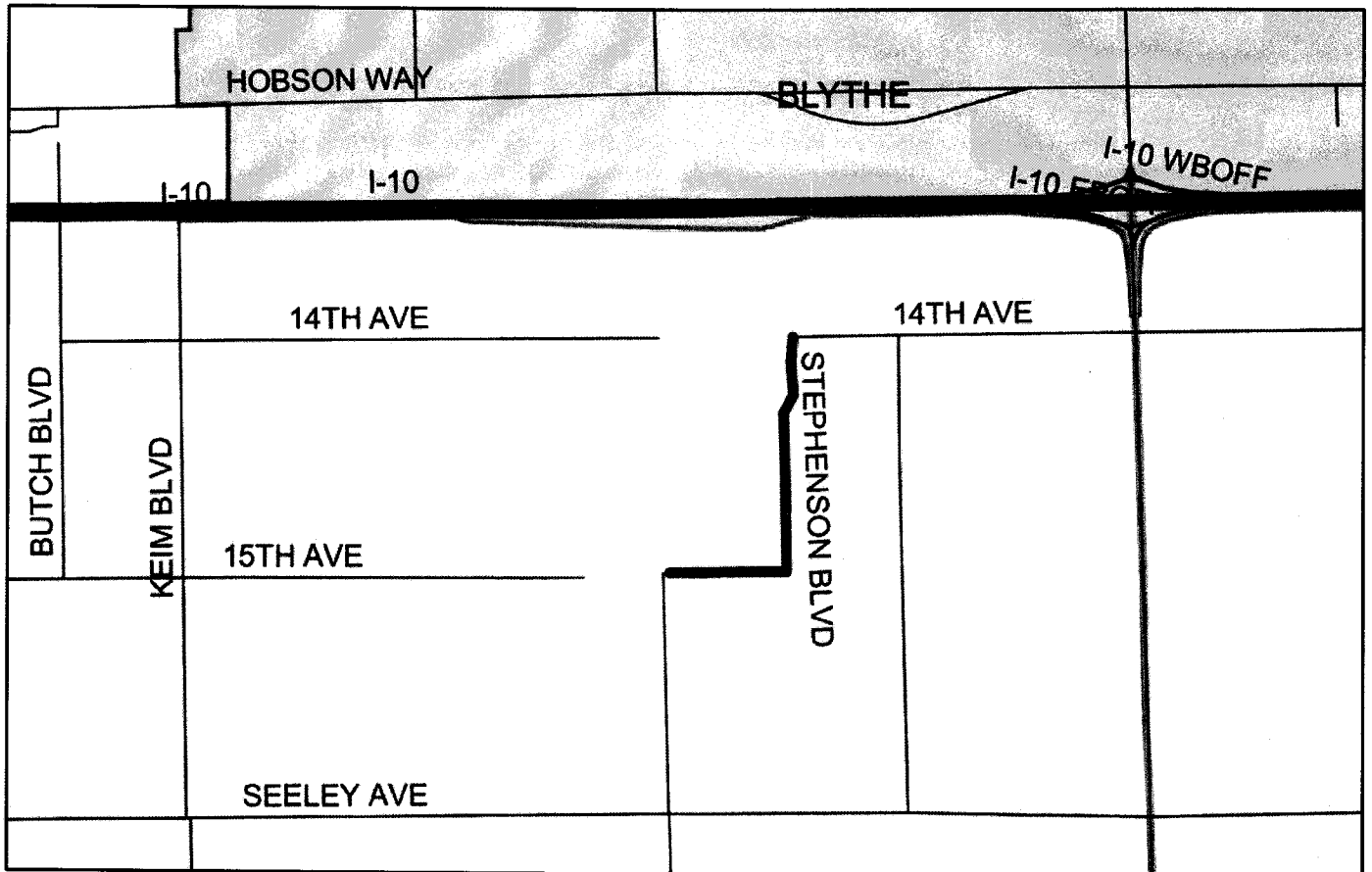
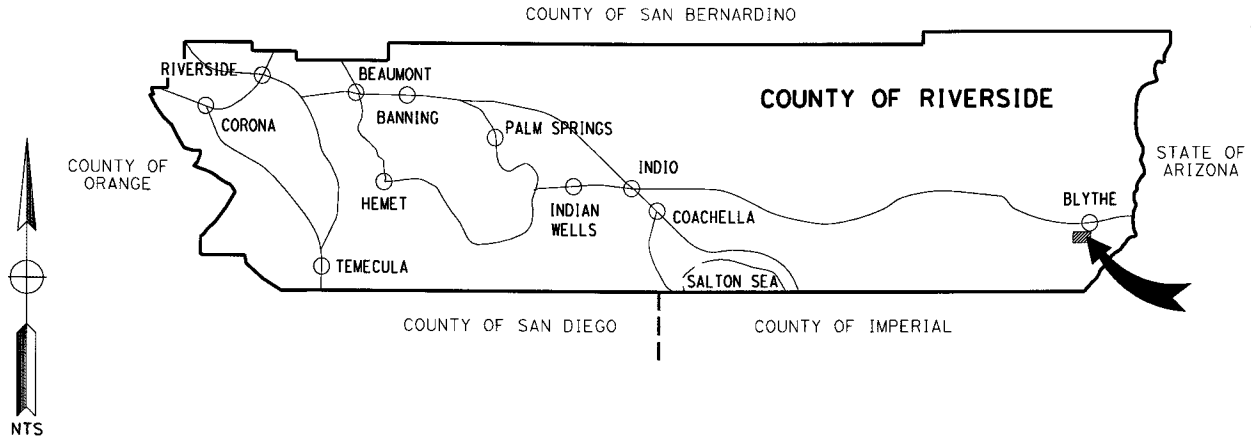


TOWNSHIP 7S RANGE 21E
COUNTY ROADBOOK PAGE No. 265

VICINITY MAP

COUNTY OF RIVERSIDE
TRANSPORTATION DEPARTMENT

BLYTHE AREA
OVERLAY PROJECT

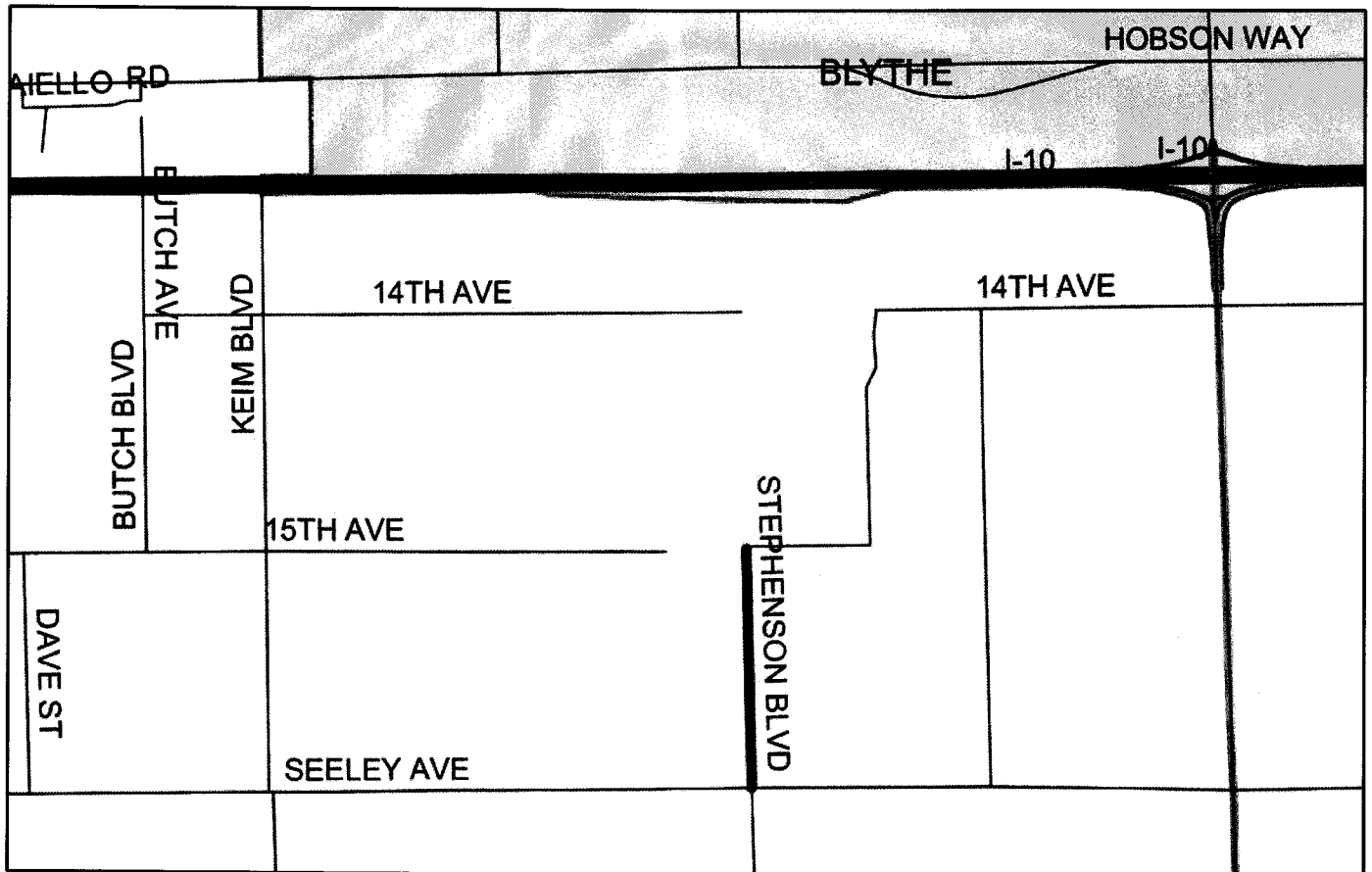
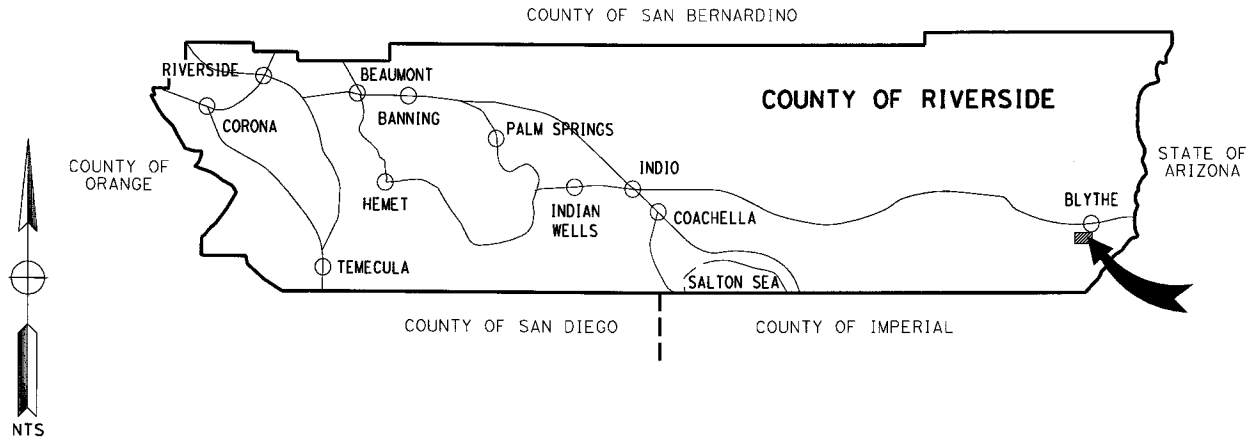


TOWNSHIP 7S RANGE 22E
COUNTY ROADBOOK PAGE No. 265

VICINITY MAP

COUNTY OF RIVERSIDE
TRANSPORTATION DEPARTMENT

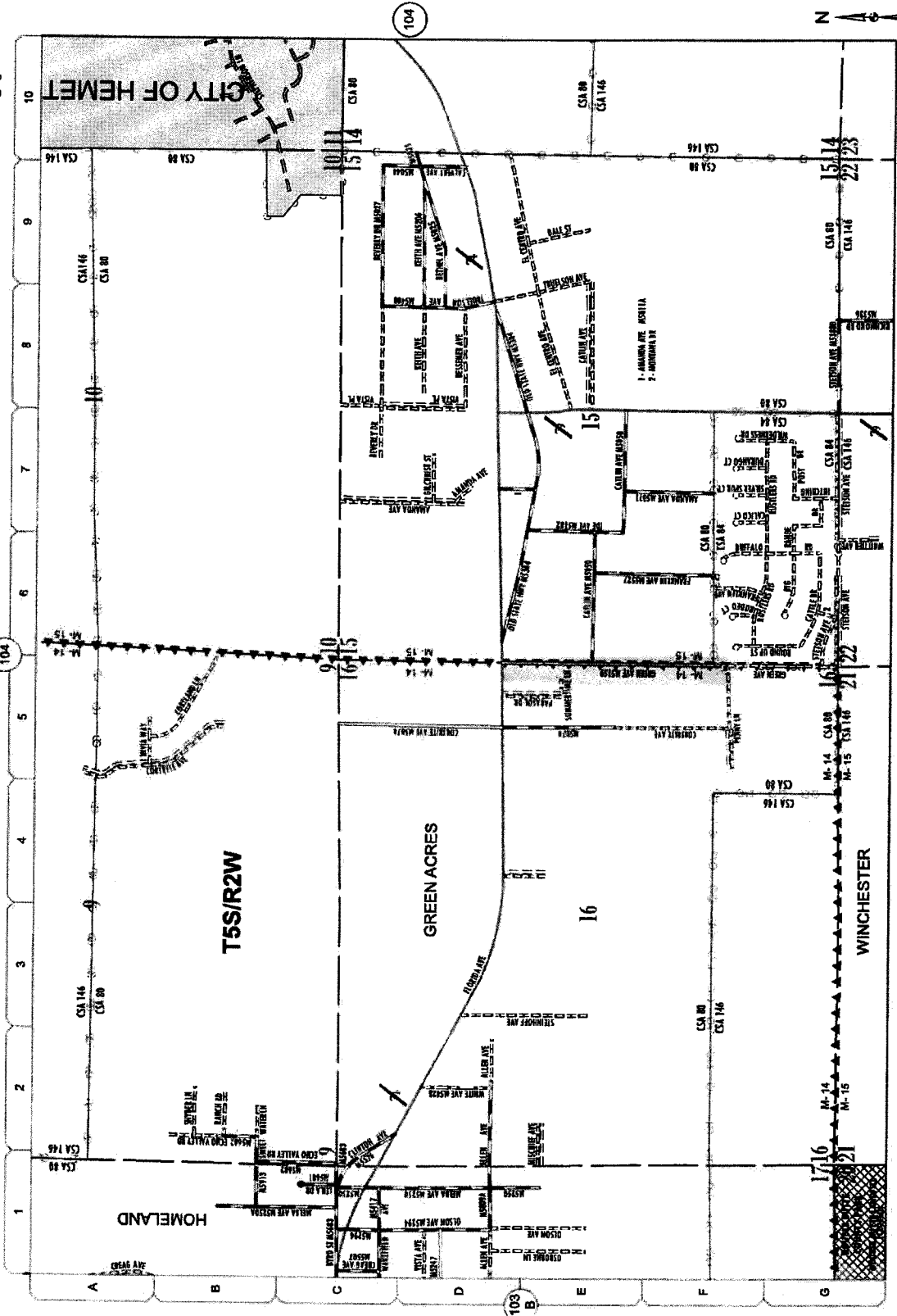
BLYTHE AREA
OVERLAY PROJECT



TOWNSHIP 7S RANGE 22E
COUNTY ROADBOOK PAGE No. 265

VICINITY MAP

M-14, 15
S-3



March 3, 2014



104-A

ATTACHMENT A -1

I. Green Acres Area

Project No.	Road Name	From	To	Construction Cost (\$)
N/A	Green Ave	Old State Highway	Penny lane	295,000
N/A	E. Grand Ave	Patterson Avenue	Oxbow Drive	162,500
Subtotal				457,500

II. Thermal Area

Project No.	Road Name	From	To	Construction Cost (\$)
C90041	Calhoun Street	51st Avenue	1320' N 51st Avenue	180,000
C90040	60th Avenue	Polk Street	Fillmore Street	352,000
A20403	Fillmore Street	74th Avenue	77th Avenue	301,000
B10648	Polk Street	76th Avenue	77th Avenue	125,000
Subtotal				958,000

III. Blythe Area

Project No.	Road Name	From	To	Construction Cost (\$)
C80038	2nd Avenue	SH-95	3086' E SH-95	346,000
C80039	22nd Avenue	Keim Blvd	Buck Avenue	373,000
B10420	Rannells Blvd	22nd Avenue	20th Avenue	229,000
C90044	Stephenson Blvd	3908' S 14th Avenue	14th Avenue	170,000
C90045	Stephenson Blvd	Seeley Avenue	2616' N Seeley Avenue	109,000
Subtotal				1,227,000
Grand Total				2,642,500