

**SUBMITTAL TO THE FLOOD CONTROL AND  
WATER CONSERVATION DISTRICT  
BOARD OF SUPERVISORS  
COUNTY OF RIVERSIDE, STATE OF CALIFORNIA**



ITEM  
11.5  
(ID # 10928)

**MEETING DATE:**  
Tuesday, October 8, 2019

**FROM:** FLOOD CONTROL DISTRICT:

**SUBJECT:** FLOOD CONTROL DISTRICT: Approval of Amended and Restated Cooperative Agreement between the Riverside County Flood Control and Water Conservation District, the County of Riverside and CPRE Riverside 23, LLC for Mockingbird Canyon – Cresta Verde Drive Storm Drain, Stage 1 (Tract Map No. 28767), Project No. 2-0-00179, Nothing Further is Required Under CEQA, District 1. [\$0] (Companion Item to MT Item No. 10969)

**RECOMMENDED MOTION:** That the Board of Supervisors:

1. Find that Nothing Further is Required under the California Environmental Quality Act (CEQA) because all potentially significant effects have been adequately analyzed in an earlier Mitigated Negative Declaration and have been avoided or mitigated pursuant to that earlier Mitigated Negative Declaration;
2. Approve the Amended and Restated Cooperative Agreement (Agreement) between the Riverside County Flood Control and Water Conservation District (District), the County of Riverside (County) and CPRE Riverside 23, LLC (Developer);
3. Authorize the Chairwoman to execute the Agreement documents on behalf of the District;
4. Direct the Clerk of the Board to return three (3) executed Agreements to the District and one (1) executed Agreement to the Riverside County Transportation Department; and
5. Direct the Clerk of the Board to file the Notice of Determination with the County Clerk within five (5) days of approval by the Board.

**ACTION: Policy**

A handwritten signature in black ink, appearing to read "Jason Uhley".

Jason Uhley, GENERAL MGR-CHF FLD CNTRL ENG 9/26/2019

---

**MINUTES OF THE BOARD OF SUPERVISORS**

On motion of Supervisor Jeffries, seconded by Supervisor Hewitt and duly carried, IT WAS ORDERED that the above matter is approved as recommended.

Ayes: Jeffries, Spiegel and Hewitt  
Nays: None  
Absent: Washington and Perez  
Date: October 8, 2019  
xc: Flood

Kecia R. Harper  
Clerk of the Board

By: A handwritten signature in black ink, appearing to read "Kecia R. Harper".  
Deputy

**SUBMITTAL TO THE FLOOD CONTROL AND WATER CONSERVATION DISTRICT BOARD  
OF SUPERVISORS  
COUNTY OF RIVERSIDE, STATE OF CALIFORNIA**

<b>FINANCIAL DATA</b>	<b>Current Fiscal Year:</b>	<b>Next Fiscal Year:</b>	<b>Total Cost:</b>	<b>Ongoing Cost</b>
<b>COST</b>	\$ 0	\$ 0	\$ 0	\$ 0
<b>NET COUNTY COST</b>	\$ 0	\$ 0	\$ 0	\$ 0
<b>SOURCE OF FUNDS:</b> The Developer is funding all construction and construction inspection costs (100%)			<b>Budget Adjustment:</b> No	
			<b>For Fiscal Year:</b> N/A	

**C.E.O. RECOMMENDATION:** Approve

**BACKGROUND:**

**Summary**

The Amended and Restated Cooperative Agreement (Agreement) supersedes the Cooperative Agreement previously approved by the Board of Supervisors on February 26, 2008 (Agenda Item No. 11.1) setting forth the terms and conditions by which certain flood control facilities required as a condition of approval for Tract Map No. 28767 are to be constructed by Developer and inspected, operated and maintained by the District, County and Developer.

This Agreement is also necessary (i) to provide for District inspection and subsequent operation and maintenance of the storm drain facilities that are greater than 36 inches for Mockingbird Canyon – Cresta Verde Drive Storm Drain, Stage 1; and (ii) to provide for the transfers of rights and assumption of responsibilities for the construction of the drainage facilities from Gallery Heights Partners, LLC (previous developer) to Developer.

The County will assume ownership and responsibility for the operation and maintenance of the project's associated catch basins, culvert, riprap, laterals and connector pipes that are 36 inches or less in diameter located within County rights of way. The Developer will retain ownership, operation and maintenance of the vegetated swale located within its rights of way.

County Counsel has approved the Agreement as to legal form, and the Developer has executed the Agreement. A companion item appears on the Riverside County Transportation Department's agenda this same date.

**Environmental Findings**

Pursuant to Section 15096 of the State CEQA Statutes and Guidelines, the District, in its limited capacity as a Responsible Agency, considered the Mitigated Negative Declaration (MND) that was prepared by the Lead Agency for the developer's residential project and independently finds that the MND adequately covers the District's project, and no significant impacts will result from execution of the Amended and Restated Cooperative Agreement or from the plan check, inspection, operation and maintenance of the flood control facilities that are the subject of the Agreement. As such, no further analysis under CEQA is required. Therefore, the Clerk of the

**SUBMITTAL TO THE FLOOD CONTROL AND WATER CONSERVATION DISTRICT BOARD  
OF SUPERVISORS  
COUNTY OF RIVERSIDE, STATE OF CALIFORNIA**

Board will file the attached NOD with the County Clerk within five working days of approval by the board.

**Impact on Residents and Businesses**

As noted above, construction of these drainage improvements is a requirement for the development of Tract Map No. 28767. The principal beneficiaries are the future residents of the tract. Ancillary benefits will accrue to the public who will utilize the tract's roadways.

Prev. Agn. Ref.: 11.1 of 02/26/08

**SUPPLEMENTAL:**

**Additional Fiscal Information**

The Developer is funding all construction and construction inspection costs. Future operation and maintenance costs of the District maintained storm drain facilities will accrue to the District.

**ATTACHMENTS:**

1. Vicinity Map
2. Amended and Restated Cooperative Agreement
3. Notice of Determination
4. Authorization to Bill
5. CEQA Fee Receipt

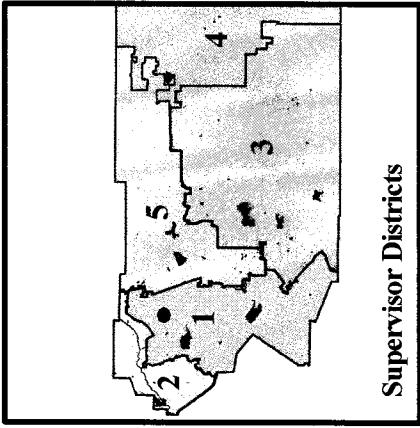
AMR:blm  
P8/227377

  
Jason Farin, Senior Management Analyst

10/2/2019

  
Gregory V. Priaplos, Director County Counsel

9/30/2019




Supervisor Districts

**LEGEND:**

- Existing Facility
- Project Vicinity
- Supervisorial District

**DESCRIPTION:**

Mockingbird Canyon – Cresta Verde  
Drive Storm Drain, Stage 1  
Project No. 2-0-00179  
Tract Map No. 28767



VICINITY MAP



Attachment 1

**NOTICE OF DETERMINATION**

To:  **Riverside County Clerk**  
2724 Gateway Drive  
Riverside, CA 92507

**Responsible Agency** **Riverside County Flood Control and Water Conservation District**  
1995 Market Street  
Riverside, CA 92501  
Contact: Drew Marshall (951) 955-4643

Original Negative Declaration/Notice of Determination was routed to County Clerks for posting on.

**Lead Agency** **Riverside County Planning Dept.**  
4080 Lemon Street  
Riverside, CA 92502

10/16/19      UD  
Date                      Initial

**Subject:** Filing of Notice of Determination in compliance with Section 21152 of the Public Resources Code

**Project Title:** Mockingbird Canyon - Cresta Verde Drive Storm Drain Cooperative Agreement for Operation and Maintenance


**Project Location:** The facility that is the subject of this agreement is located in an unincorporated area in Riverside County on the southwest corner of Van Buren Boulevard and Bonanza Drive. It lies in Township 3 South, Range 5 West, Section 26 of the Riverside East USGS 7.5 Series Topographic map. Latitude/Longitude 33° 52' 52" .40" N, 117° 22' 53" W. The property's APNs are 273-061-001 through 023.

**Project Description:** The project is an Amended and Restated Cooperative Agreement (Agreement) between the Riverside County Flood Control and Water Conservation District (District) and CPRE Riverside 23 LLC (Developer). The Agreement defines the District's responsibilities for ownership and maintenance of flood control facilities being constructed by the Developer. After construction, the District will take over ownership and operation and maintenance responsibilities for specific facilities defined in the Agreement including a 1,217 lineal foot storm drain system, riprap energy dissipater, and associated maintenance access roads.

**CEQA Determination:** This is to advise that the Riverside County Flood Control and Water Conservation District, acting in its limited capacity as a Responsible Agency, has considered the Mitigated Negative Declaration (MND) adopted for the project by the County of Riverside in November 2003 and has made the following determinations regarding the project:

1. Accepting the flood control facilities in order for the District to conduct future operations and maintenance as described in the Agreement is within the scope of the County's MND, and all environmental effects of the project have been adequately addressed, therefore, no further CEQA review is required.
2. Implementing the Agreement will not have a significant effect on the environment.
3. Mitigation measures were made a condition of approval for the project. However, no mitigation measures apply to the operation and maintenance of District facilities.
4. A Statement of Overriding Considerations was not adopted by the Lead Agency for this project.
5. Findings were made pursuant to the provisions of CEQA.

**Documents Available for Review:** This is to certify that the records of this project's approval are available to the general public at: Riverside County Planning Department, 4080 Lemon Street, 12<sup>th</sup> Floor, Riverside, CA 92501.

**Lead Agency Signature:**   
JASON E. UHLEY  
General Manager-Chief Engineer  
Riverside County Flood Control  
and Water Conservation District

**Date:** 9-16-19

RIVERSIDE COUNTY CLERK-RECORDER

AUTHORIZATION TO BILL

TO BE FILLED OUT BY SUBMITTING AGENCY

DATE: 9/4/2019 BUSINESS UNIT/AGENCY: FLOOD CONTROL - FCARC

ACCOUNTING STRING:

ACCOUNT: 526410 FUND: 40660 DEPT ID: 947140 PROGRAM:

AMOUNT: \$50.00

REF:

CEQA NOTICE OF DETERMATION POSTING FOR MOCKINGBIRD CANYON -CRESTA VERDE DR SD STG 1 (44101-137-0-3-75267)

THIS AUTHORIZES THE COUNTY CLERK & RECORDER TO ISSUE AN INVOICE FOR PAYMENT OF ALL DOCUMENTS INCLUDED.

NUMBER OF DOCUMENTS INCLUDED: 1

AUTHORIZED BY: Irene Sibley Ext 51261

PRESENTED BY: DREW MARSHALL Ext 54643

CONTACT: KEVIN CUNNINGHAM Ext 51526

TO BE FILLED OUT BY COUNTY CLERK

ACCEPTED BY: Irene Sibley

DATE: 09-04-19

DOCUMENT NO(S)/INVOICE NO(S):

EA 38380

STATE OF CALIFORNIA - THE RESOURCES AGENCY  
DEPARTMENT OF FISH AND GAME  
ENVIRONMENTAL FILING FEE CASH RECEIPT

Receipt # 200301218

Lead Agency: COUNTY PLANNING Date: 11/26/2003

County Agency of Filing: Riverside Document No: 200301218

Project Title: EA 38380; TTM 2872R1  
*2872R1*

Project Applicant Name: WIGGINS DEVELOPMENT INC. Phone Number: 92587

Project Applicant Address: 30020 CROSS HILL DR. CANYON LAKE CA

Project Applicant: Private Entity

CHECK APPLICABLE FEES:


- Environmental Impact Report
  - Negative Declaration 1250.00
  - Application Fee Water Diversion (State Water Resources Control Board Only)
  - Project Subject to Certified Regulatory Programs
  - County Administration Fee \$78.00
  - Project that is exempt from fees (DeMinimis Exemption)
  - Project that is exempt from fees (Notice of Exemption)
- Total Received 1328.00

*C. [Signature]*

Signature and title of person receiving payment: \_\_\_\_\_

Notes:

**RECEIVED**  
JAN 11 2018  
RIVERSIDE COUNTY FLOOD CONTROL  
AND WATER CONSERVATION DISTRICT  
DEVELOPMENT REVIEW/PLAN CHECK.



COUNTY OF RIVERSIDE
TRANSPORTATION AND LAND MANAGEMENT AGENCY

FILED
RIVERSIDE COUNTY

NOV 26 2003

NOTICE OF DETERMINATION

By GARY L. ORSO
C. Kohler Deputy

TO:
Office of Planning and Research (OPR)
1400 Tenth Street, Room 12)
Sacramento, CA 95814
County Clerk
County of Riverside

FROM:
Riverside County Planning Department
4080 Lemon Street, 9th Floor
P. O. Box 1409
Riverside, CA 92502-1409
82-675 Highway 111, 2nd Floor
Indio, CA 92201

Riverside County Transportation Department
4080 Lemon Street, 8th Floor
P. O. Box 1090
Riverside, CA 92502-1090

SUBJECT: Filing of Notice of Determination in Compliance with Section 21152 of the California Public Resources Code.

EA38380 TENTATIVE TRACT MAP NO. 28767R1

State Clearinghouse Number Contact Person Area Code/No./Ext.

Wiggins Development, Inc., 30020 Cross Hill Drive, Canyon Lake, CA 92587
Project Applicant/Property Owner and Address

South of Van Buren Blvd., and west of Bonanza Drive and Washington Street in the Woodcrest area.
Project Location

Tentative Tract Map No. 28767, Revised No. 1, is to subdivide 24.82 acres into 23 residential lots.
Project Description

This is to advise that the Riverside County Planning Commission has approved the above-referenced project on February 13, 2002, and has made the following determinations regarding that project:

- 1. The project will not have a significant effect on the environment.
2. An Environmental Impact Report was prepared for the project and certified pursuant to the provisions of the California Environmental Quality Act.
3. Mitigation Measures were made a condition of the approval of the project.
4. Findings were made in accordance with Section 21081 of the California Public Resources Code.
5. A statement of Overriding Considerations was not adopted for the project.
6. A de minimis finding was not made for the project in accordance with Section 711.4 of the California Fish and Game Code.

This is to certify that the Negative Declaration or Final EIR, with comments, responses and record of project approval is available to the general public at:

- Riverside County Planning Department, 4080 Lemon Street, 9th Floor, Riverside, CA 92501
Riverside County Planning Department, 82-675 Highway 111, Room 209, Indio, CA 92201
Riverside County Transportation Department, 4080 Lemon Street, 9th Floor, Riverside, CA 92501

Signature: E. James Taylor Deputy Director Date: 11-25-03

TO BE COMPLETED BY OPR
FOR COUNTY CLERK'S USE ONLY
COUNTY CLERK
Filed per P.R.C. 21152
POSTED
NOV 26 2003
DEC 29 2003
Please charge deposit fee case #: 238380

By: C. Kohler Dept.
County of Riverside, State of California



AMENDED AND RESTATED COOPERATIVE AGREEMENT  
Mockingbird Canyon – Cresta Verde Drive Storm Drain, Stage 1  
Project No. 2-0-00179  
Tract Map No. 28767

This Amended and Restated Cooperative Agreement ("Cooperative Agreement"), dated as of October 8, 2019, is entered into by and between the Riverside County Flood Control and Water Conservation District, a body politic ("DISTRICT"), the County of Riverside, a political subdivision of the State of California ("COUNTY"), and CPRE Riverside 23, LLC, a California limited liability company ("DEVELOPER"), (together, the "Parties"). The Parties hereto agree as follows:

RECITALS

A. The legal description of Tract Map No. 28787 ("the Real Property") is attached hereto and incorporated by reference as Exhibit "A"; and

B. Pursuant to the conditions of approval for Tract Map No. 28787, DISTRICT, COUNTY, and Gallery Heights Partners, LLC ("PREVIOUS DEVELOPER"), entered into that certain Cooperative Agreement dated February 26, 2008 [Board Agenda Item No. 11.1], and recorded as Document No. 2008 – 0129373 in the Official Records of the County of Riverside, hereinafter referred to as "PREVIOUS AGREEMENT", requiring PREVIOUS DEVELOPER to construct certain flood control and drainage facilities for Tract Map No. 28767 as defined in PREVIOUS AGREEMENT and in the legal description provided in Exhibit A, attached hereto and made a part hereof; and

C. PREVIOUS DEVELOPER has not constructed the flood control and drainage facilities required by PREVIOUS AGREEMENT; and

D. PREVIOUS DEVELOPER defaulted on its obligations contained in a certain Notice of Default and Election to Sell and is no longer active; and

OCT 08 2019 11.5

E. Pursuant to a certain Grant Deed dated December 15, 2016, DEVELOPER has acquired fee title to the Real Property from PREVIOUS DEVELOPER; and

F. DISTRICT, COUNTY and DEVELOPER now desire to enter into a an Amended and Restated Cooperative Agreement with the intent that this Agreement shall prevail over the terms of PREVIOUS AGREEMENT; and

G. DEVELOPER has submitted for approval Tract Map No. 28767 located in an unincorporated area of western Riverside County. As a condition of approval for Tract Map No. 28767, DEVELOPER must construct certain flood control facilities in order to provide flood protection and drainage for DEVELOPER's planned development; and

H. The required flood control facilities and drainage improvements, as shown in concept in green on Exhibit "B", attached hereto and made a part hereof, and as shown on District Drawing No. 2-0487, includes construction of:

- i. LINE A ("CRESTA VERDE DRIVE STAGE 1"), will be comprised of approximately 1,217 lineal feet of 48-inch reinforced concrete pipe, riprap energy dissipater and associated maintenance access roads. At its upstream terminus, CRESTA VERDE DRIVE STAGE 1 will connect to the COUNTY's existing 30-inch corrugated metal pipe; and
- ii. All safety devices requested by DISTRICT staff during the course of project construction, including but not limited to concrete pads, slope protection barriers, signage and fencing, ("SAFETY DEVICES"). SAFETY DEVICES shall be purchased and installed by DEVELOPER, and subject to the DISTRICT's inspection and approval. Together, CRESTA VERDE DRIVE STAGE 1 and SAFETY DEVICES are called "DISTRICT FACILITIES; and

I. Associated with the construction of DISTRICT FACILITIES is the construction of certain catch basins, culvert, connector pipes, riprap, and various lateral storm drains that are thirty-six inches (36") or less in diameter that are located within COUNTY held easements or rights of way ("APPURTENANCES"); and

J. Also associated with the construction of DISTRICT FACILITIES is the construction of a vegetated swale to be located within privately held easements or rights of way ("DEVELOPER FACILITY"). DEVELOPER FACILITY are to be initially owned and maintained by DEVELOPER and, subsequently, owned and maintained by the Home Owners' Association for Tract Map No. 28767; and

K. Together, DISTRICT FACILITIES, APPURTENANCES and DEVELOPER FACILITY are called "PROJECT"; and

L. DEVELOPER and COUNTY desire DISTRICT to accept ownership and responsibility for the operation and maintenance of DISTRICT FACILITIES. Therefore, DISTRICT must review and approve DEVELOPER's plans and specifications for PROJECT and subsequently inspect the construction of DISTRICT FACILITIES; and

M. DEVELOPER and DISTRICT desire COUNTY to accept ownership and responsibility for the operation and maintenance of APPURTENANCES. Therefore, COUNTY must review and approve DEVELOPER's plans and specifications for PROJECT and subsequently inspect the construction of APPURTENANCES; and

N. DISTRICT is willing to (i) review and approve DEVELOPER's plans and specifications for PROJECT, (ii) inspect the construction of DISTRICT FACILITIES, and (iii) accept ownership and responsibility for the operation and maintenance of DISTRICT FACILITIES, provided DEVELOPER (a) complies with this Agreement, (b) constructs PROJECT in accordance with DISTRICT and COUNTY approved plans and specifications, and

(c) accepts ownership and responsibility for the operation and maintenance of PROJECT following completion of PROJECT construction until such time as DISTRICT accepts ownership and responsibility for the operation and maintenance of DISTRICT FACILITIES; and

O. COUNTY is willing to (i) review and approve DEVELOPER's plans and specifications for PROJECT, (ii) inspect the construction of PROJECT, (iii) accept and hold faithful performance and payment bonds submitted by DEVELOPER for DISTRICT FACILITIES and APPURTENANCES, (iv) grant DISTRICT the right to inspect, operate and maintain DISTRICT FACILITIES within COUNTY rights of way, and (v) accept ownership and responsibility for the operation and maintenance of APPURTENANCES, provided PROJECT is constructed in accordance with plans and specifications approved by DISTRICT and COUNTY.

NOW, THEREFORE, the parties hereto mutually agree as follows:

#### SECTION I

DEVELOPER shall:

1. Prepare PROJECT plans and specifications ("IMPROVEMENT PLANS"), in accordance with applicable DISTRICT and COUNTY standards, and submit to DISTRICT and COUNTY for their respective review and approval.
2. Continue to pay DISTRICT, within thirty (30) days after receipt of periodic billings from DISTRICT, any and all such amounts as are deemed reasonably necessary by DISTRICT to cover DISTRICT's costs associated with the review of IMPROVEMENT PLANS, review and approval of rights of way and conveyance documents, and with the processing and administration of this Cooperative Agreement.
3. Deposit with DISTRICT (Attention: Business Office – Accounts Receivable), at the time of providing written notice to DISTRICT of the start of PROJECT

construction as set forth in Section I.8. herein, the estimated cost of providing construction inspection for DISTRICT FACILITIES, in an amount as determined and approved by DISTRICT in accordance with Ordinance Nos. 671 and 749 of the County of Riverside, including any amendments thereto, based upon the bonded value of DISTRICT FACILITIES. If at any time the costs exceed the deposit or are anticipated by DISTRICT to exceed the deposit with DISTRICT, DEVELOPER shall pay such additional amount(s), as deemed reasonably necessary by DISTRICT to complete inspection of DISTRICT FACILITIES, within thirty (30) days after receipt of billing from DISTRICT.

4. Grant DISTRICT and COUNTY, by execution of this Cooperative Agreement, the right to enter upon DEVELOPER's property where necessary and convenient for the purpose of gaining access to, and performing inspection service for, the construction of PROJECT as set forth herein.

5. Secure, at its sole cost and expense, all necessary licenses, agreements, permits and rights of entry as may be needed for the construction, inspection, operation and maintenance of DISTRICT FACILITIES. DEVELOPER shall furnish DISTRICT, at the time of providing written notice to DISTRICT of the start of construction as set forth in Section I.8., with sufficient evidence of DEVELOPER having secured such necessary licenses, agreements, permits and rights of entry, as determined and approved by DISTRICT.

6. Prior to commencing construction, furnish DISTRICT with copies of all permits, approvals or agreements required by any federal, state or local resource and/or regulatory agency for the construction, operation and maintenance of DISTRICT FACILITIES. Such documents include but are not limited to those issued by the U.S. Army Corps of Engineers, California Regional Water Quality Control Board, California State Department of Fish and

Wildlife, State Water Resources Control Board, and Western Riverside County Regional Conservation Authority ("REGULATORY PERMITS").

7. Provide COUNTY, at the time of providing written notice to DISTRICT of the start of construction as set forth in Section I.8., with faithful performance and payment bonds, each in the amount of one hundred percent (100%) of the estimated cost for construction of DISTRICT FACILITIES as determined by DISTRICT and of APPURTENANCES as determined by COUNTY. The surety, amount and form of the bonds, shall be subject to approval of DISTRICT and COUNTY. The bonds shall remain in full force and effect until PROJECT is accepted by DISTRICT and COUNTY as complete; at which time the bond amount may be reduced to five percent (5%) for a period of one (1) year to guarantee against any defective work, labor or materials.

8. Notify DISTRICT in writing (Attention: Contract Services Section), at least twenty (20) days prior to the start of construction of PROJECT. Construction shall not begin on any element of PROJECT, for any reason whatsoever, until DISTRICT has issued to DEVELOPER a written Notice to Proceed authorizing DEVELOPER to commence construction of PROJECT.

9. Obtain and provide DISTRICT (Attention: Right of Way Acquisition Section), at the time of providing written notice to DISTRICT of the start of construction as set forth in Section I.8., or not less than twenty (20) days prior to the recordation of the final map for Tract Map No. 28767 or any phase thereof, whichever occurs first, with duly executed Irrevocable Offer(s) of Dedication to the public for flood control and drainage purposes, including ingress and egress, for the rights of way deemed necessary by DISTRICT for the construction, inspection, operation and maintenance of DISTRICT FACILITIES. The Irrevocable Offer(s) of Dedication

shall be in a form approved by DISTRICT and shall be executed by all legal and equitable owners of the property described in the offer(s).

10. Furnish DISTRICT, when submitting the Irrevocable Offer(s) of Dedication as set forth in Section I.9. with Preliminary Reports on Title dated not more than thirty (30) days prior to date of submission of all the property described in the Irrevocable Offer(s) of Dedication.

11. Furnish DISTRICT, at the time of providing written notice to DISTRICT of the start of construction as set forth in Section I.8., with a complete list of all contractors and subcontractors to be performing work on DISTRICT FACILITIES, including the corresponding license number and license classification of each. At such time, DEVELOPER shall further identify in writing its designated superintendent for PROJECT construction.

12. Furnish DISTRICT, at the time of providing written notice to DISTRICT of the start of construction as set forth in Section I.8., a construction schedule which shall show the order and dates in which DEVELOPER or DEVELOPER's contractor proposes to carry out the various parts of work, including estimated start and completion dates. As construction of DISTRICT FACILITIES progresses, DEVELOPER shall update said construction schedule as requested by DISTRICT.

13. Furnish DISTRICT with final mylar PROJECT plans and assign their ownership to DISTRICT prior to the start on any portion of PROJECT construction.

14. Not permit any change to or modification of DISTRICT and COUNTY approved IMPROVEMENT PLANS without the prior written permission and consent of DISTRICT and COUNTY.

15. Comply with all Cal/OSHA safety regulations including regulations concerning confined space and maintain a safe working environment for DEVELOPER, COUNTY and DISTRICT employees on the site.

16. Furnish DISTRICT, at the time of providing written notice to DISTRICT of the start of construction as set forth in Section I.8., a confined space entry procedure specific to PROJECT. The procedure shall comply with requirements contained in California Code of Regulations, Title 8, Section 5158, Other Confined Space Operations, Section 5157, Permit Required Confined Space and District Confined Space Procedures, SOM-18. The procedure shall be reviewed and approved by DISTRICT prior to the issuance of a Notice to Proceed.

17. DEVELOPER shall not commence operations until DISTRICT has been furnished with original certificate(s) of insurance and original certified copies of endorsements and if requested, certified original policies of insurance including all endorsements and any and all other attachments as required in this Section.

Without limiting or diminishing DEVELOPER'S obligation to indemnify or hold DISTRICT harmless, DEVELOPER shall procure and maintain or cause to be maintained, at its sole cost and expense, the following insurance coverage's during the term of this Agreement:

A. Workers' Compensation:

If DEVELOPER has employees as defined by the State of California, DEVELOPER shall maintain statutory Workers' Compensation Insurance (Coverage A) as prescribed by the laws of the State of California. Policy shall include Employers' Liability (Coverage B) including Occupational Disease with limits not less than \$1,000,000 per person per accident. Policy shall be endorsed to waive subrogation in favor of DISTRICT and COUNTY.

B. Commercial General Liability:

Commercial General Liability insurance coverage, including but not limited to, premises liability, unmodified contractual liability, products and completed operations liability, personal and advertising injury, and cross



liability coverage, covering claims which may arise from or out of DEVELOPER's performance of its obligations hereunder. Policy shall name the DISTRICT and COUNTY, its agencies, districts, special districts, and departments, their respective directors, officers, Board of Supervisors, employees, elected or appointed officials, agents or representatives as additional insureds. Policy's limit of liability shall not be less than \$2,000,000 per occurrence combined single limit. If such insurance contains a general aggregate limit, it shall apply separately to this Agreement or be no less than two (2) times the occurrence limit.

C. Vehicle Liability:

If DEVELOPER's vehicles or mobile equipment are used in the performance of the obligations under this Agreement, then DEVELOPER shall maintain liability insurance for all owned, non-owned or hired vehicles so used in an amount not less than \$1,000,000 per occurrence combined single limit. If such insurance contains a general aggregate limit, it shall apply separately to this Agreement or be no less than two (2) times the occurrence limit. Policy shall name DISTRICT and COUNTY, its agencies, districts, special districts, and departments, their respective directors, officers, Board of Supervisors, employees, elected or appointed officials, agents or representatives as additional insureds.

D. Professional Liability:

DEVELOPER shall cause any architect or engineer retained by DEVELOPER in connection with the performance of DEVELOPER's obligations under this Agreement to maintain Professional Liability Insurance

providing coverage for the performance of their work included within this Agreement, with a limit of liability of not less than \$2,000,000 per occurrence and \$4,000,000 annual aggregate. DEVELOPER shall require that, if such Professional Liability Insurance is written on a claims made basis rather than an occurrence basis, such insurance shall continue through the term of this Agreement and that such architect or engineer shall purchase at such architect or engineer's sole expense either 1) an Extended Reporting Endorsement (also known as Tail Coverage); or 2) Prior Dates Coverage from a new insurer with a retroactive date back to the date of, or prior to, the inception of this Agreement; or 3) demonstrate through Certificates of Insurance that such architect or engineer has maintained continuous coverage with the same or original insurer. Coverage provided under items: 1), 2) or 3) shall continue for the term specified in the insurance policy as long as the law allows.

E. Pollution Liability:

DEVELOPER or its construction contractor(s) shall obtain, at its sole expense and keep in effect during the term of the contract, Pollution Legal Liability and/or Asbestos Legal Liability and/or Errors and Omissions (if project involves environmental hazards) covering DEVELOPER's or its construction contractor(s) liability for a third party bodily injury and property damage arising from pollution conditions caused by DEVELOPER or its construction contractor(s) while performing their operations under the contract. The insurance coverage shall apply to sudden and accidental pollution events. Any coverage restriction as to time limit for discovery of a pollution incident and/or a time limit for notice to the insurer must be accepted by DISTRICT

and COUNTY. The insurance coverage shall also respond to cleanup cost. This coverage may be written in combination with the commercial general liability insurance or professional liability insurance.

DEVELOPER or its construction contractor(s) shall maintain Pollution Legal Liability and/or Asbestos Legal Liability and/or Errors and Omissions with limits no less than \$1,000,000 per occurrence or claim, and \$2,000,000 policy aggregate. The policy shall be endorsed to state that the general aggregate limit of liability shall apply separately to this contract. Any self-insured retention/deductible amount shall be submitted to DISTRICT and COUNTY for review and approval. If DEVELOPER or its construction contractor(s) maintains broader coverage and/or higher limits than the minimums shown above, DISTRICT requires and shall be entitled to the broader coverage and/or higher limits maintained by DEVELOPER or its construction contractor(s). Any available insurance proceeds in excess of the specified minimum limits of insurance and coverage shall be available to DISTRICT.

In the event, DEVELOPER or its construction contractor(s) encounters materials on the site that is believed to be asbestos or polychlorinated biphenyl (PCB) which has not been rendered harmless, DEVELOPER or its construction contractor(s) shall immediately stop work in the area affected and report the condition to DISTRICT and COUNTY in writing. The work in the affected area shall not thereafter be resumed except by written agreement of DISTRICT, COUNTY and DEVELOPER, if in fact the material is asbestos or polychlorinated biphenyl (PCB) and has not been rendered harmless. The work in the affected area shall be resumed in the absence of asbestos or

polychlorinated biphenyl (PCB), or when it has been rendered harmless, by written agreement of DISTRICT, COUNTY and DEVELOPER.

DEVELOPER or its construction contractor(s) shall not be required to perform without consent any work relating to asbestos or polychlorinated biphenyl (PCB).

F. General Insurance Provisions – All Lines:

- i. Any insurance carrier providing insurance coverage hereunder shall be admitted to the State of California and have an A.M. BEST rating of not less than an A: VIII (A: 8) unless such requirements are waived, in writing, by the County Risk Manager. If the County Risk Manager waives a requirement for a particular insurer such waiver is only valid for that specific insurer and only for one policy term.
- ii. DEVELOPER must declare its insurance self-insured retention for each coverage required herein. If any such self-insured retention exceeds \$500,000 per occurrence each such retention shall have the prior written consent of the County Risk Manager before the commencement of operations under this Agreement. Upon notification of self-insured retention deemed unacceptable to DISTRICT, and at the election of the County Risk Manager, DEVELOPER's carriers shall either: 1) reduce or eliminate such self-insured retention with respect to this Agreement with DISTRICT, or 2) procure a bond which guarantees payment of losses and related investigations, claims administration, and defense costs and expenses.

- iii. DEVELOPER shall cause their insurance carrier(s) or its contractor's insurance carrier(s), to furnish DISTRICT with 1) a properly executed original certificate(s) of insurance and certified original copies of endorsements effecting coverage as required herein; and 2) if requested to do so orally or in writing by the County Risk Manager, provide original certified copies of policies including all endorsements and all attachments thereto, showing such insurance is in full force and effect. Further, said certificate(s) and policies of insurance shall contain the covenant of the insurance carrier(s) that a minimum of thirty (30) days written notice shall be given to DISTRICT prior to any material modification, cancellation, expiration or reduction in coverage of such insurance. If DEVELOPER insurance carrier(s) policies does not meet the minimum notice requirement found herein, DEVELOPER shall cause DEVELOPER'S insurance carrier(s) to furnish a 30 day Notice of Cancellation Endorsement. In the event of a material modification, cancellation, expiration or reduction in coverage, this Agreement shall terminate forthwith, unless DISTRICT receives, prior to such effective date, another properly executed original certificate of insurance and original copies of endorsements or certified original policies, including all endorsements and attachments thereto, evidencing coverages set forth herein and the insurance required herein is in full force and effect. An individual authorized by the insurance carrier to do so on its behalf shall sign the original endorsements for each policy and the certificate of insurance.

- iv. It is understood and agreed by the parties hereto that DEVELOPER's insurance shall be construed as primary insurance, and DISTRICT's insurance and/or deductibles and/or self-insured retentions or self-insured programs shall not be construed as contributory.
- v. If, during the term of this Agreement or any extension thereof, there is a material change in the scope of services or there is a material change in the equipment to be used in the performance of the scope of work which will add additional exposures (such as the use of aircraft, watercraft, cranes, etc.); or the term of this Agreement, including any extensions thereof, exceeds five (5) years, DISTRICT reserves the right to adjust the types of insurance required under this Agreement and the monetary limits of liability for the insurance coverages currently required herein, if, in the County Risk Manager's reasonable judgment, the amount or type of insurance carried by DEVELOPER has become inadequate.
- vi. DEVELOPER shall pass down the insurance obligations contained herein to all tiers of subcontractors working under this Agreement.
- vii. The insurance requirements contained in this Agreement may be met with a program(s) of self-insurance acceptable to DISTRICT.
- viii. DEVELOPER agrees to notify DISTRICT of any claim by a third party or any incident or event that may give rise to a claim arising from the performance of this Agreement.

Failure to maintain the insurance required by this paragraph shall be deemed a material breach of this Agreement and shall authorize and constitute authority for DISTRICT, at

its sole discretion, to provide written notice to DEVELOPER that DISTRICT is unable to perform its obligations hereunder, nor to accept responsibility for ownership, operation and maintenance of DISTRICT FACILITIES due, either in whole or in part, to said breach of this Agreement.

18. Construct or cause to be constructed, PROJECT at DEVELOPER's sole cost and expense, in accordance with DISTRICT and COUNTY approved IMPROVEMENT PLANS.

19. Within two (2) weeks of completing PROJECT construction, provide DISTRICT (Attention: Construction Management Section) and COUNTY with written notice that PROJECT construction is substantially complete and requesting that DISTRICT conduct a final inspection of DISTRICT FACILITIES and COUNTY conduct a final inspection of APPURTENANCES.

20. Upon completion of PROJECT construction, and upon acceptance by COUNTY of all rights of way deemed necessary by DISTRICT and COUNTY for the operation and maintenance of PROJECT, but prior to DISTRICT acceptance of DISTRICT FACILITIES for ownership, operation and maintenance, convey, or cause to be conveyed to DISTRICT the flood control easement(s) or grant deed(s) of fee title where appropriate. The easement(s) or grant deed(s) shall be in a form approved by both DISTRICT and COUNTY, to the rights of way as shown in concept cross-hatched in black on Exhibit "C", and shall be executed by all legal and equitable owners of the property described in the easement(s) or grant deed(s).

21. At the time of recordation of the conveyance document(s) as set forth in Section I.20., furnish DISTRICT with policies of title insurance, each in the amount of not less than (i) fifty percent (50%) of the estimated fee value, as determined by DISTRICT, for each easement parcel to be conveyed to DISTRICT, or (ii) one hundred percent (100%) of the estimated value, as determined by DISTRICT, for each fee parcel to be conveyed to DISTRICT, guaranteeing DISTRICT'S interest in said property as being free and clear of all liens,

encumbrances, assessments, easements, taxes and leases (recorded or unrecorded), and except those which, in the sole discretion of DISTRICT, are acceptable.

22. Prior to acceptance of DISTRICT FACILITIES, obtain the necessary permits, approvals or agreements as may be required by any Federal, State or local resource and/or regulatory agency for the continuing operation and maintenance of DISTRICT FACILITIES ("ONGOING REGULATORY PERMITS"). Upon completion of construction, DISTRICT FACILITIES may be considered jurisdictional or may otherwise require regulatory approvals and therefore may require ONGOING REGULATORY PERMITS in order to be maintained. ONGOING REGULATORY PERMITS include but are not limited to those issued by the U.S. Army Corps of Engineers, California Regional Water Quality Control Board, California State Department of Fish and Wildlife, State Water Resources Control Board, and Western Riverside County Regional Conservation Authority. DISTRICT will not accept DISTRICT FACILITIES until all required regulatory permits have been issued and transferred to DISTRICT.

23. Accept ownership and sole responsibility for the operation and maintenance of PROJECT until such time as DISTRICT accepts ownership and responsibility for operation and maintenance of DISTRICT FACILITIES and COUNTY accepts ownership and responsibility for operation and maintenance of APPURTENANCES, and the Home Owners' Association for Tract Map No. 28767 accepts ownership and responsibility of DEVELOPER FACILITY.

24. Accept all liability whatsoever associated with the ownership, operation and maintenance of DISTRICT FACILITIES until such time as DISTRICT FACILITIES are formally accepted by DISTRICT for ownership, operation and maintenance.

25. Pay, if suit is brought upon this Cooperative Agreement or any bond guaranteeing the completion of PROJECT, all costs and reasonable expenses and fees, including



reasonable attorneys' fees, and acknowledge that, upon entry of judgment, all such costs, expenses and fees shall be computed as costs and included in any judgment rendered.

26. Upon completion of PROJECT construction, but prior to DISTRICT acceptance of DISTRICT FACILITIES for ownership, operation and maintenance, provide or cause its civil engineer of record or construction civil engineer of record, duly registered in the State of California, to provide DISTRICT with a redlined "record drawings" copy of PROJECT plans. After DISTRICT approval of the redlined "record drawings", DEVELOPER's engineer shall schedule with DISTRICT a time to transfer the redlined changes onto DISTRICT's original mylars at DISTRICT's office, after which the engineer shall review, stamp and sign the original PROJECT engineering plans "record drawings".

27. Ensure that all work performed pursuant to this Cooperative Agreement by DEVELOPER, its agents or contractors is done in accordance with all applicable laws and regulations, including but not limited to all applicable provisions of the Labor Code, Business and Professions Code, and Water Code. DEVELOPER shall be solely responsible for all costs associated with compliance with applicable laws and regulations.

## SECTION II

DISTRICT shall:

1. Review IMPROVEMENT PLANS and approve when DISTRICT has determined that such plans meet DISTRICT standards and are found acceptable to DISTRICT prior to the start of PROJECT construction.
2. Provide COUNTY an opportunity to review and approve IMPROVEMENT PLANS prior to DISTRICT's final approval.

3. Upon execution of this Cooperative Agreement, record or cause to be recorded, a copy of this Cooperative Agreement in the Official Records of the Riverside County Recorder.

4. Record, or cause to be recorded, the Irrevocable Offer(s) of Dedication provided by DEVELOPER pursuant to Section I.9.

5. Inspect DISTRICT FACILITIES construction.

6. Keep an accurate accounting of all DISTRICT costs associated with the review and approval of IMPROVEMENT PLANS, the review and approval of right of way and conveyance documents, and the processing and administration of this Cooperative Agreement.

7. Keep an accurate accounting of all DISTRICT construction inspection costs, and within forty-five (45) days after DISTRICT acceptance of DISTRICT FACILITIES as being complete, submit a final cost statement to DEVELOPER. If the deposit, as set forth in Section I.3., exceeds such costs, DISTRICT shall reimburse DEVELOPER the excess amount within sixty (60) days after DISTRICT acceptance of DISTRICT FACILITIES as being complete.

8. Accept ownership and sole responsibility for the operation and maintenance of DISTRICT FACILITIES upon (i) DISTRICT inspection of DISTRICT FACILITIES in accordance with Section I.19., (ii) DISTRICT acceptance of PROJECT construction as being complete, (iii) DISTRICT receipt of stamped and signed "record drawings" of PROJECT plans, as set forth in Section I.25., (iv) recordation of all conveyance documents described in Section I.20., (v) COUNTY acceptance of APPURTENANCES for ownership, operation, and maintenance, and (vi) DISTRICT's sole determination that DISTRICT FACILITIES are in a satisfactorily maintained condition.

9. Provide COUNTY with a reproducible duplicate copy of "record drawings" PROJECT plans upon DISTRICT acceptance of DISTRICT FACILITIES as being complete.

SECTION III

COUNTY shall:

1. Review IMPROVEMENT PLANS and approve when COUNTY has determined that such plans meet County standards and are found acceptable to COUNTY prior to the start of PROJECT construction.
2. Accept COUNTY and DISTRICT approved faithful performance and payment bonds submitted by DEVELOPER as set forth in Section I.7., and hold said bonds as provided herein.
3. Inspect PROJECT construction.
4. Consent, by execution of this Cooperative Agreement, to the recording of any Irrevocable Offer(s) of Dedication furnished by DEVELOPER pursuant to this Cooperative Agreement.
5. As requested by DISTRICT, accept the Irrevocable Offer(s) of Dedication as set forth herein, and any other outstanding offers of dedication necessary for the construction, inspection, operation and maintenance of DISTRICT FACILITIES, and convey sufficient rights of way to DISTRICT to allow DISTRICT to construct, inspect, operate and maintain DISTRICT FACILITIES.
6. Grant DISTRICT, by execution of this Agreement, the right to construct, inspect, operate and maintain DISTRICT FACILITIES within COUNTY rights of way.
7. Accept ownership and sole responsibility for the operation and maintenance of APPURTENANCES upon DISTRICT acceptance of DISTRICT FACILITY for ownership, operation and maintenance.
8. Release occupancy permits in accordance with the approved conditions of approval.

9. Upon DISTRICT acceptance of PROJECT construction as being complete, accept sole responsibility for the adjustment of all PROJECT manhole rings and covers located within COUNTY rights of way which must be performed at such time(s) that the finished grade along and above the underground portions of DISTRICT FACILITIES are improved, repaired, replaced or changed. It being further understood and agreed that any such adjustments shall be performed at no cost to DISTRICT.

#### SECTION IV

It is further mutually agreed:

1. All work involved with PROJECT shall be inspected by DISTRICT and COUNTY but shall not be deemed complete until DISTRICT and COUNTY mutually agree in writing that construction is completed in accordance with DISTRICT and COUNTY approved IMPROVEMENT PLANS.

2. COUNTY and DEVELOPER personnel may observe and inspect all work being done on DISTRICT FACILITIES, but shall provide any comments to DISTRICT personnel who shall be solely responsible for all quality control communications with DEVELOPER's contractor(s) during the construction of PROJECT.

3. DISTRICT acceptance of ownership and responsibility for the operation and maintenance of DISTRICT FACILITIES shall be in a satisfactorily maintained condition as solely determined by DISTRICT. If, subsequent to the inspection and, in the sole discretion of DISTRICT, DISTRICT FACILITIES are not in an acceptable condition, corrections shall be made at sole expense of DEVELOPER.

4. DEVELOPER shall complete construction of PROJECT within twelve (12) consecutive months after execution of this Cooperative Agreement and within one hundred twenty (120) consecutive calendar days after commencing work on PROJECT. It is expressly understood

that since time is of the essence in this Cooperative Agreement, failure of DEVELOPER to perform the work within the agreed upon time shall constitute authority for DISTRICT to perform the remaining work and require DEVELOPER's surety to pay to COUNTY the penal sum of any and all bonds. In which case, COUNTY shall subsequently reimburse DISTRICT for DISTRICT costs incurred.

5. If DEVELOPER fails to commence construction of PROJECT within nine (9) months after execution of this Cooperative Agreement, then DISTRICT reserves the right to withhold issuance of the Notice to Proceed pending a review of the existing site conditions as they exist at the time DEVELOPER provides written notification to DISTRICT of the start of construction as set forth in Section I.8. In the event of a change in the existing site conditions that materially affects PROJECT function or DISTRICT's ability to operate and maintain DISTRICT FACILITY, DISTRICT may require DEVELOPER to modify IMPROVEMENT PLANS as deemed necessary by DISTRICT.

6. DISTRICT shall endeavor to issue DEVELOPER a Notice to Proceed within twenty (20) days of receipt of DEVELOPER's complete written notice as set forth in Section I.8.; however, DISTRICT's construction inspection staff is limited and, therefore, the issuance of a Notice to Proceed is subject to staff availability.

In the event DEVELOPER wishes to expedite issuance of a Notice to Proceed, DEVELOPER may elect to furnish an independent qualified construction inspector at DEVELOPER's sole cost and expense. DEVELOPER shall furnish appropriate documentation of the individual's credentials and experience to DISTRICT for review and, if appropriate, approval. DISTRICT shall review the individual's qualifications and experience, upon approval thereof, said individual, hereinafter called "DEPUTY INSPECTOR", shall be authorized to act on DISTRICT's behalf on all DISTRICT FACILITIES construction and quality control matters.

If DEVELOPER's initial construction inspection deposit furnished pursuant to Section I.3. exceeds ten thousand dollars (\$10,000), DISTRICT shall refund to DEVELOPER up to eighty percent (80%) of DEVELOPER's initial inspection deposit within forty-five (45) days of DISTRICT's approval of DEPUTY INSPECTOR; however, a minimum balance of ten thousand dollars (\$10,000) shall be retained on account.

7. PROJECT construction work shall be on a five (5) day, forty (40) hour work week with no work on Saturdays, Sundays or DISTRICT designated legal holidays, unless otherwise approved in writing by DISTRICT. If DEVELOPER feels it is necessary to work more than the normal forty (40) hour work week or on holidays, DEVELOPER shall make a written request for permission from DISTRICT to work the additional hours. The request shall be submitted to DISTRICT at least seventy-two (72) hours prior to the requested additional work hours and state the reasons for the overtime and the specific time frames required. The decision of granting permission for overtime work shall be made by DISTRICT at its sole discretion and shall be final. If permission is granted by DISTRICT, DEVELOPER will be charged the cost incurred at the overtime rates for additional inspection time required in connection with the overtime work in accordance with Ordinance Nos. 671 and 749, including any amendments thereto, of the County of Riverside.

8. DEVELOPER shall indemnify and hold harmless DISTRICT and COUNTY (including their agencies, districts, special districts and departments, their respective directors, officers, Board of Supervisors, elected and appointed officials, employees, agents and representatives) from any liability, claim, damage, proceeding or action, present or future, based upon, arising out of or in any way relating to DEVELOPER's (including its officers, employees, subcontractors and agents) actual or alleged acts or omissions related to this Agreement, performance under this Agreement, or failure to comply with the requirements of this Agreement,

including but not limited to: (a) property damage; (b) bodily injury or death; (c) liability or damage pursuant to Article I, Section 19 of the California Constitution, the Fifth Amendment of the United States Constitution or any other law, ordinance or regulation caused by the diversion of waters from the natural drainage patterns or the discharge of drainage within or from PROJECT; or (d) any other element of any kind or nature whatsoever.

DEVELOPER shall defend, at its sole expense, including all costs and fees (including but not limited to attorney fees, cost of investigation, defense and settlements or awards), DISTRICT and COUNTY (including their agencies, districts, special districts and departments, their respective directors, officers, Board of Supervisors, elected and appointed officials, employees, agents and representatives) in any claim, proceeding or action for which indemnification is required.

With respect to any of DEVELOPER's indemnification requirements, DEVELOPER shall, at its sole cost, have the right to use counsel of their own choice and shall have the right to adjust, settle, compromise any such claim, proceeding or action without the prior consent of DISTRICT and COUNTY; provided, however, that any such adjustment, settlement or compromise in no manner whatsoever limits or circumscribes DEVELOPER's indemnification obligations to DISTRICT or COUNTY.

DEVELOPER's indemnification obligations shall be satisfied when DEVELOPER has provided to DISTRICT and COUNTY the appropriate form of dismissal (or similar document) relieving DISTRICT or COUNTY from any liability for the claim, proceeding or action involved.

The specified insurance limits required in this Cooperative Agreement shall in no way limit or circumscribe DEVELOPER's obligations to indemnify and hold harmless DISTRICT and COUNTY from third party claims.

In the event there is conflict between this section and California Civil Code Section 2782, this section shall be interpreted to comply with California Civil Code Section 2782. Such interpretation shall not relieve DEVELOPER from indemnifying DISTRICT or COUNTY to the fullest extent allowed by law.

9. DEVELOPER for itself, its successors and assigns hereby releases DISTRICT and COUNTY, their respective officers, agents, and employees from any and all claims, demands, actions, or suits of any kind arising out of any liability, known or unknown, present or future, including, but not limited to any claim or liability, based or asserted, pursuant to Article I, Section 19 of the California Constitution, the Fifth Amendment of the United States Constitution, or any other law or ordinance which seeks to impose any other liability or damage, whatsoever, for damage caused by the discharge of drainage within or from PROJECT. Nothing contained herein shall constitute a release by DEVELOPER of DISTRICT or COUNTY, their officers, agents and employees from any and all claims, demands, actions or suits of any kind arising out of any liability, known or unknown, present or future, for the negligent maintenance of DISTRICT FACILITIES and APPURTENANCES, after the acceptance of DISTRICT FACILITIES and APPURTENANCES by DISTRICT and COUNTY, respectively.

10. Any waiver by DISTRICT or by COUNTY of any breach of any one or more of the terms of this Cooperative Agreement shall not be construed to be a waiver of any subsequent or other breach of the same or of any other term hereof. Failure on the part of DISTRICT or COUNTY to require exact, full and complete compliance with any terms of this Cooperative Agreement shall not be construed as in any manner changing the terms hereof, or estopping DISTRICT or COUNTY from enforcement hereof.



11. Any and all notices sent or required to be sent to the parties of this Cooperative Agreement will be mailed by first class mail, postage prepaid, to the following addresses:

RIVERSIDE COUNTY FLOOD CONTROL  
AND WATER CONSERVATION DISTRICT  
1995 Market Street  
Riverside, CA 92501  
Attn: Contract Services Section

COUNTY OF RIVERSIDE  
4080 Lemon Street, 8th Floor  
Riverside, CA 92502-1090  
Attn: Transportation Department  
Plan Check Section

CPRE RIVERSIDE 23, LLC  
4100 MacArthur Boulevard, Suite 300  
Newport Beach, CA 92660  
Attn: Mark Mullin

12. This Agreement is to be construed in accordance with the laws of the State of California. If any provision of this Agreement is held by a court of competent jurisdiction to be invalid, void or unenforceable, the remaining provisions will nevertheless continue in full force without being impaired or invalidated in any way.

13. Any action at law or in equity brought by any of the parties hereto for the purpose of enforcing a right or rights provided for by the Cooperative Agreement, shall be tried in a court of competent jurisdiction in the County of Riverside, State of California, and the parties hereto waive all provisions of law providing for a change of venue in such proceedings to any other county.

14. This Cooperative Agreement is the result of negotiations between the parties hereto, and the advice and assistance of their respective counsel. The fact that this Cooperative Agreement was prepared as a matter of convenience by DISTRICT shall have no import or significance. Any uncertainty or ambiguity in this Cooperative Agreement shall not be construed against DISTRICT because DISTRICT prepared this Cooperative Agreement in its final form.

15. The rights and obligations of DEVELOPER shall inure to and be binding upon all heirs, successors and assignees.

16. DEVELOPER shall not assign or otherwise transfer any of its rights, duties or obligations hereunder to any person or entity without the written consent of the other parties hereto being first obtained. In the event of any such transfer or assignment, DEVELOPER expressly understands and agrees that it shall remain liable with respect to any and all of the obligations and duties contained in this Cooperative Agreement.

17. The individual(s) executing this Cooperative Agreement on behalf of DEVELOPER certify that they have the authority within their respective company(ies) to enter into and execute this Cooperative Agreement, and have been authorized to do so by all boards of directors, legal counsel, and / or any other board, committee or other entity within their respective company(ies) which have the authority to authorize or deny entering into this Cooperative Agreement.

18. This Cooperative Agreement is intended by the parties hereto as a final expression of their understanding with respect to the subject matter hereof and as a complete and exclusive statement of the terms and conditions thereof and supersedes any and all prior and contemporaneous agreements and understandings, oral or written, in connection therewith. This Cooperative Agreement may be changed or modified only upon the written consent of the parties hereto.

19. It is the intent of the parties that this Agreement shall prevail over the terms of the PREVIOUS AGREEMENT. DISTRICT, COUNTY and DEVELOPER mutually desire and agree that the provisions of this Agreement shall supersede all provisions of the previous agreement.

20. This Agreement may be executed in one or more counterparts, each of which shall be deemed an original, but all of which taken together shall constitute one and the same instrument.


IN WITNESS WHEREOF, the parties hereto have executed this Cooperative Agreement on


OCT 08 2019

(to be filled in by Clerk of the Board)

RECOMMENDED FOR APPROVAL:

**RIVERSIDE COUNTY FLOOD CONTROL  
AND WATER CONSERVATION DISTRICT**

By   
JASON E. UHLEY  
General Manager-Chief Engineer


By   
KAREN SPIEGEL, Chairwoman  
Riverside County Flood Control and Water  
Conservation District Board of Supervisors


APPROVED AS TO FORM:

ATTEST:

GREGORY P. PRIAMOS  
County Counsel

KECIA HARPER  
Clerk of the Board

By   
DEILA MOSHREF-DANESH  
Deputy County Counsel

By   
Deputy

(SEAL)

Amended and Restated Cooperative Agreement:  
Mockingbird Canyon – Cresta Verde Drive Storm Drain, Stage 1  
Project No. 2-0-00179  
Tract Map No. 28767  
09/09/19  
AMR:blm

RECOMMENDED FOR APPROVAL:

COUNTY OF RIVERSIDE

By 

PATRICIA ROMO  
Director of Transportation

By 

KEVIN JEFFRIES, Chairman  
Board of Supervisors

APPROVED AS TO FORM:

ATTEST:

GREGORY P. PRIAMOS  
County Counsel

KECIA HARPER  
Clerk of the Board

By  9/26/19

KRISTINE BELL-VALDEZ  
Supervising Deputy County Counsel

By 

Deputy

(SEAL)


Amended and Restated Cooperative Agreement:  
Mockingbird Canyon – Cresta Verde Drive Storm Drain, Stage 1  
Project No. 2-0-00179  
Tract Map No. 28767  
09/09/19  
AMR:blm

**CPRE RIVERSIDE 23, LLC**  
a California limited liability company

By: CAPITAL PACIFIC REAL ESTATE, INC.,  
doing business in California as Capital Pacific  
Homes, a Delaware corporation, its sole  
member

By   
SCOTT COLER  
President

(ATTACH NOTARY WITH CAPACITY  
STATEMENT)

By   
MARK MULLIN  
Vice President

(ATTACH NOTARY WITH CAPACITY  
STATEMENT)

Amended and Restated Cooperative Agreement:  
Mockingbird Canyon – Cresta Verde Drive Storm Drain, Stage 1  
Project No. 2-0-00179  
Tract Map No. 28767  
09/09/19  
AMR:blm

## ACKNOWLEDGMENT

A notary public or other officer completing this certificate verifies only the identity of the individual who signed the document to which this certificate is attached, and not the truthfulness, accuracy, or validity of that document.

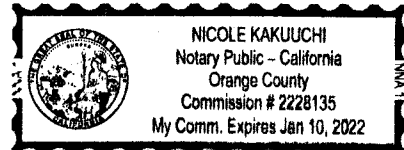
State of California  
County of Orange

On September 10, 2019 before me, Nicole Kakuuchi, Notary Public  
(insert name and title of the officer)

personally appeared Scott Coler and Mark Mullin,  
who proved to me on the basis of satisfactory evidence to be the person(s) whose name(s) is/are  
subscribed to the within instrument and acknowledged to me that he/~~she~~/they executed the same in  
his/~~her~~/their authorized capacity(ies), and that by his/~~her~~/their signature(s) on the instrument the  
person(s), or the entity upon behalf of which the person(s) acted, executed the instrument.

I certify under PENALTY OF PERJURY under the laws of the State of California that the foregoing  
paragraph is true and correct.

WITNESS my hand and official seal.



Signature Nicole Kakuuchi (Seal)

## Exhibit A

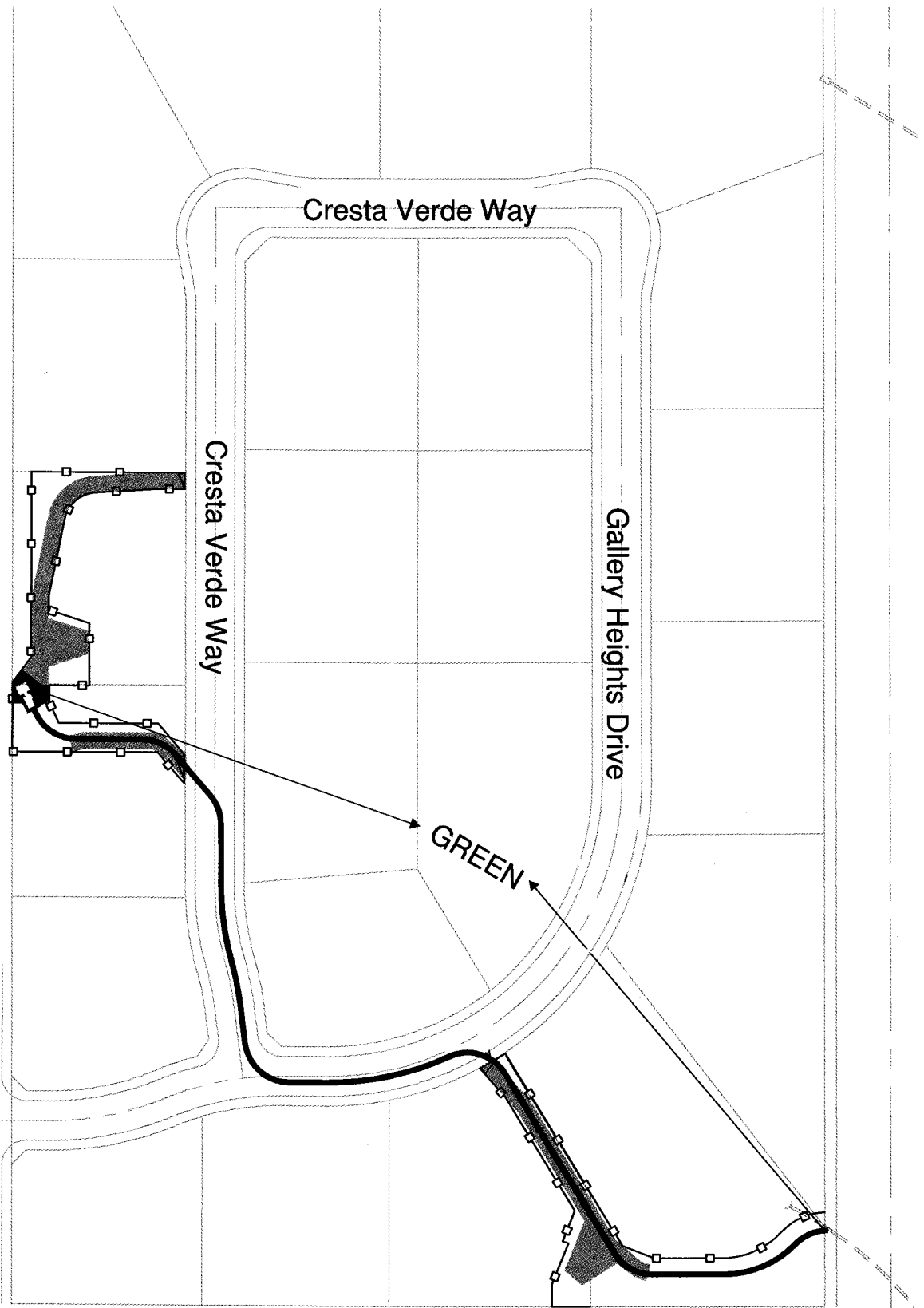
### LEGAL DESCRIPTION

THE LAND REFERRED TO HEREIN BELOW IS SITUATED IN THE CITY OF RIVERSIDE, IN THE COUNTY OF RIVERSIDE, STATE OF CALIFORNIA, AND IS DESCRIBED AS FOLLOWS:

LOTS 1 THROUGH 23, AND LOTS A, B, C AND D OF TRACT NO. 28767, IN THE UNINCORPORATED AREA OF RIVERSIDE COUNTY, AS PER MAP RECORDED IN BOOK 428, PAGE(S) 89 THROUGH 92 OF MAPS, IN THE OFFICE OF THE COUNTY RECORDER OF RIVERSIDE COUNTY, CALIFORNIA.

APN: 273-061-001 THROUGH 023 (APN: 273-060-020-8 UNDERLYING)

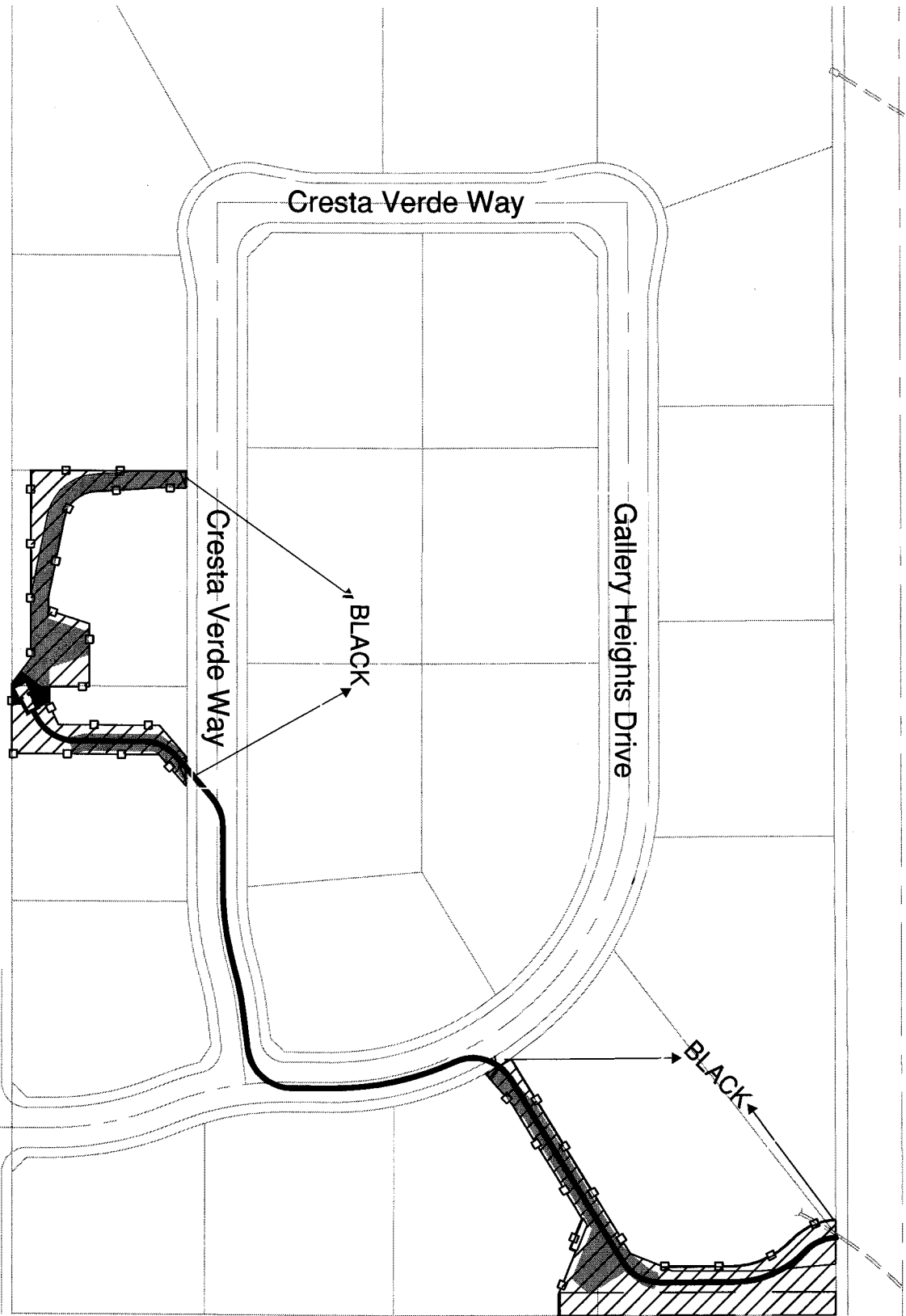
**EXHIBIT B**



**AMENDED AND RESTATED COOPERATIVE AGREEMENT**  
Mockingbird Canyon – Cresta Verde Drive Storm Drain, Stage 1  
Project No. 2-0-00179  
Tract Map No. 28767  
Page 1 of 1



**EXHIBIT C**



**AMENDED AND RESTATED COOPERATIVE AGREEMENT**  
Mockingbird Canyon – Cresta Verde Drive Storm Drain, Stage 1  
Project No. 2-0-00179  
Tract Map No. 28767  
Page 1 of 1