


**SUBMITTAL TO THE BOARD OF SUPERVISORS
COUNTY OF RIVERSIDE, STATE OF CALIFORNIA**



**ITEM: 2.7
(ID # 11304)**

MEETING DATE:
Tuesday, December 10, 2019


FROM : REGISTRAR OF VOTERS:

SUBJECT: REGISTRAR OF VOTERS: Acceptance of the Official Canvass of Votes for the November 5, 2019 Consolidated General Election; All Districts; [\$0].

RECOMMENDED MOTION: That the Board of Supervisors:

1. Accept the results of the official canvass of the votes cast at the Consolidated General Election held on November 5, 2019.

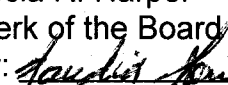
ACTION:Consent


Rebecca Spencer 12/12/2019

MINUTES OF THE BOARD OF SUPERVISORS

On motion of Supervisor Jeffries, seconded by Supervisor Washington and duly carried by unanimous vote, IT WAS ORDERED that the above matter is approved as recommended.

Ayes: Jeffries, Spiegel, Washington, Perez and Hewitt
Nays: None
Absent: None
Date: December 10, 2019
xc: ROV

Kecia R. Harper
Clerk of the Board
By: 
Deputy

**SUBMITTAL TO THE BOARD OF SUPERVISORS COUNTY OF RIVERSIDE,
STATE OF CALIFORNIA**

FINANCIAL DATA	Current Fiscal Year:	Next Fiscal Year:	Total Cost:	Ongoing Cost
COST	\$ 0	\$ 0	\$ 0	\$ 0
NET COUNTY COST	\$ 0	\$ 0	\$ 0	\$ 0
SOURCE OF FUNDS: N/A			Budget Adjustment: No	
			For Fiscal Year: 19/20	

C.E.O. RECOMMENDATION: Approve

BACKGROUND:

Summary

In accordance with California Elections Code §§ 15301, 15372 and 15374, the official canvass of votes for the November 5, 2019 Consolidated General Election has been completed and is forwarded for acceptance by the Board. Attached is the Certificate of the Registrar of Voters and the Statement of Votes cast.

On September 24, 2019, the Board of Supervisors approved the conduct of election services for the Consolidated General Election. This election includes certain local jurisdictions. The local jurisdictions will reimburse the Registrar of Voters for the full cost of conducting their elections. Election costs fully reimbursable from local jurisdictions are approximately \$300,000.

The election was successfully held on November 5, 2019 with 26.06% turnout. Staff recommends that the Board accepts the results of the official canvass of votes cast for this Consolidated General Election.

Impact on Residents and Businesses

Registered voters who reside in the County of Riverside had the opportunity to elect candidates for local jurisdiction offices.


Additional Fiscal Information

As approved by the Board of Supervisors on September 24, 2019, local jurisdictions will reimburse the Registrar of Voters for the full cost of conducting their election.

ATTACHMENTS:

ATTACHMENT A. CERTIFICATE OF THE REGISTRAR OF VOTERS and STATEMENT OF VOTES CAST

SUBMITTAL TO THE BOARD OF SUPERVISORS COUNTY OF RIVERSIDE,
STATE OF CALIFORNIA


Douglas Ordóñez Jr. 12/2/2019



REBECCA SPENCER
Registrar of Voters

ART TINOCO
Assistant Registrar of Voters

**REGISTRAR OF VOTERS
COUNTY OF RIVERSIDE**

**CERTIFICATE OF REGISTRAR OF VOTERS
TO THE RESULTS OF THE CANVASS OF ELECTION RETURNS**

State of California)
) ss.
County of Riverside)

I, **REBECCA SPENCER**, Registrar of Voters of said County, do hereby certify that, in pursuance of the provisions of Sections 15301, 15372, and 15374 of the California Elections Code, I did canvass the returns of the votes cast in said County at the Consolidated General Election held on November 5, 2019, for the elective public offices submitted to the vote of the electorate; and I further certify that the Statement of Votes cast, to which this certificate is attached, shows the whole number of votes cast for each candidate in said County and in each of the respective precincts therein, and that the totals as shown for each candidate are full, true, and correct.

Dated this 21st day of November 2019.




REBECCA SPENCER
Registrar of Voters

Attachment

Statement of Votes Cast

General Election
Riverside County
November 05, 2019
SOV-Final

Precinct	Registered Voters	Cards Cast	Voters Cast	% Turnout
Electionwide				
Countywide				
11103	2,196	356	356	16.21%
11105	134	11	11	8.21%
11108	1,569	137	137	8.73%
11302	1,959	859	859	43.85%
11305	1,789	537	537	30.02%
11310	2,418	615	615	25.43%
11312	1,684	632	632	37.53%
11314	1,328	443	443	33.36%
11500	1,649	353	353	21.41%
11503	2,192	591	591	26.96%
11508	2,247	492	492	21.90%
11510	240	46	46	19.17%
11511	1,628	302	302	18.55%
11519	2,444	688	688	28.15%
11521	3,154	838	838	26.57%
11526	2,718	679	679	24.98%
11701	2,935	315	315	10.73%
11706	1,732	327	327	18.88%
11709	3,335	686	686	20.57%
11714	2,298	427	427	18.58%
11715	3,319	494	494	14.88%
20407	168	14	14	8.33%
20408	0	0	0	N/A
20410	15	0	0	0.00%
21105	2,818	1,062	1,062	37.69%
21107	1,827	742	742	40.61%
21109	1,820	798	798	43.85%
21114	2,200	533	533	24.23%
21117	1,919	737	737	38.41%
21120	2,111	368	368	17.43%
21124	1,569	382	382	24.35%
21131	69	8	8	11.59%
21301	2,172	324	324	14.92%
21304	1,515	204	204	13.47%
21308	1,893	446	446	23.56%
21309	2,221	445	445	20.04%
21313	2,297	545	545	23.73%
21317	3,079	506	506	16.43%
21500	662	162	162	24.47%
21503	1,966	454	454	23.09%
21700	2,151	424	424	19.71%
21703	3,188	362	362	11.36%
22856	1,334	111	111	8.32%
31847	2	2	2	100.00%
31853	114	32	32	28.07%
36802	0	0	0	N/A
37800	2	0	0	0.00%
37801	36	5	5	13.89%
37813	32	4	4	12.50%
37856	0	0	0	N/A
37857	0	0	0	N/A
40000	0	0	0	N/A
41101	1	0	0	0.00%
41107	1	0	0	0.00%
41113	2,470	986	986	39.92%
41123	1,724	718	718	41.65%
41205	3,074	1,283	1,283	41.74%
41207	2,566	1,054	1,054	41.08%
41302	2,094	888	888	42.41%
41306	2,896	1,201	1,201	41.47%
51827	512	81	81	15.82%
51828	3	0	0	0.00%
51829	0	0	0	N/A
51832	0	0	0	N/A
51833	0	0	0	N/A

51834	10	0	0	0.00%
51836	87	27	27	31.03%
51838	0	0	0	N/A
51839	0	0	0	N/A
51840	0	0	0	N/A
51841	4	0	0	0.00%
51846	98	14	14	14.29%
51849	0	0	0	N/A
51859	843	135	135	16.01%
51860	0	0	0	N/A
51874	372	54	54	14.52%
51878	40	10	10	25.00%
54052	0	0	0	N/A
54058	0	0	0	N/A
55100	1,367	218	218	15.95%
55200	496	103	103	20.77%
55201	740	88	88	11.89%
55206	311	44	44	14.15%
55207	0	0	0	N/A
55301	1,895	709	709	37.41%
55306	2,363	1,098	1,098	46.47%
55402	0	0	0	N/A
55403	0	0	0	N/A
55405	1	0	0	0.00%
55501	618	76	76	12.30%
55505	8	6	6	75.00%
59800	0	0	0	N/A
59802	0	0	0	N/A
Countywide - Total	104,742	27,291	27,291	26.06%
Cumulative				
Cumulative	0	0	0	N/A
Cumulative - Total	0	0	0	N/A
Electionwide - Total	104,742	27,291	27,291	26.06%
County				
Riverside County				
11103	2,196	356	356	16.21%
11105	134	11	11	8.21%
11108	1,569	137	137	8.73%
11302	1,959	859	859	43.85%
11305	1,789	537	537	30.02%
11310	2,418	615	615	25.43%
11312	1,684	632	632	37.53%
11314	1,328	443	443	33.36%
11500	1,649	353	353	21.41%
11503	2,192	591	591	26.96%
11508	2,247	492	492	21.90%
11510	240	46	46	19.17%
11511	1,628	302	302	18.55%
11519	2,444	688	688	28.15%
11521	3,154	838	838	26.57%
11526	2,718	679	679	24.98%
11701	2,935	315	315	10.73%
11706	1,732	327	327	18.88%
11709	3,335	686	686	20.57%
11714	2,298	427	427	18.58%
11715	3,319	494	494	14.88%
20407	168	14	14	8.33%
20408	0	0	0	N/A
20410	15	0	0	0.00%
21105	2,818	1,062	1,062	37.69%
21107	1,827	742	742	40.61%
21109	1,820	798	798	43.85%
21114	2,200	533	533	24.23%
21117	1,919	737	737	38.41%
21120	2,111	368	368	17.43%
21124	1,569	382	382	24.35%
21131	69	8	8	11.59%
21301	2,172	324	324	14.92%
21304	1,515	204	204	13.47%
21308	1,893	446	446	23.56%
21309	2,221	445	445	20.04%
21313	2,297	545	545	23.73%
21317	3,079	506	506	16.43%
21500	662	162	162	24.47%
21503	1,966	454	454	23.09%

21700	2,151	424	424	19.71%
21703	3,188	362	362	11.36%
22856	1,334	111	111	8.32%
31847	2	2	2	100.00%
31853	114	32	32	28.07%
36802	0	0	0	N/A
37800	2	0	0	0.00%
37801	36	5	5	13.89%
37813	32	4	4	12.50%
37856	0	0	0	N/A
37857	0	0	0	N/A
40000	0	0	0	N/A
41101	1	0	0	0.00%
41107	1	0	0	0.00%
41113	2,470	986	986	39.92%
41123	1,724	718	718	41.65%
41205	3,074	1,283	1,283	41.74%
41207	2,566	1,054	1,054	41.08%
41302	2,094	888	888	42.41%
41306	2,896	1,201	1,201	41.47%
51827	512	81	81	15.82%
51828	3	0	0	0.00%
51829	0	0	0	N/A
51832	0	0	0	N/A
51833	0	0	0	N/A
51834	10	0	0	0.00%
51836	87	27	27	31.03%
51838	0	0	0	N/A
51839	0	0	0	N/A
51840	0	0	0	N/A
51841	4	0	0	0.00%
51846	98	14	14	14.29%
51849	0	0	0	N/A
51859	843	135	135	16.01%
51860	0	0	0	N/A
51874	372	54	54	14.52%
51878	40	10	10	25.00%
54052	0	0	0	N/A
54058	0	0	0	N/A
55100	1,367	218	218	15.95%
55200	496	103	103	20.77%
55201	740	88	88	11.89%
55206	311	44	44	14.15%
55207	0	0	0	N/A
55301	1,895	709	709	37.41%
55306	2,363	1,098	1,098	46.47%
55402	0	0	0	N/A
55403	0	0	0	N/A
55405	1	0	0	0.00%
55501	618	76	76	12.30%
55505	8	6	6	75.00%
59800	0	0	0	N/A
59802	0	0	0	N/A
Riverside County - Total	104,742	27,291	27,291	26.06%
Cumulative				
Cumulative	0	0	0	N/A
Cumulative - Total	0	0	0	N/A
County - Total	104,742	27,291	27,291	26.06%
Cities				
City of Banning				
55100	1,367	218	218	15.95%
55200	496	103	103	20.77%
55201	740	88	88	11.89%
55206	311	44	44	14.15%
55207	0	0	0	N/A
55301	1,895	709	709	37.41%
55306	2,363	1,098	1,098	46.47%
55402	0	0	0	N/A
55403	0	0	0	N/A
55405	1	0	0	0.00%
55501	618	76	76	12.30%
55505	8	6	6	75.00%
City of Banning - Total	7,799	2,342	2,342	30.03%
City of Beaumont				
54052	0	0	0	N/A

54058	0	0	0	N/A
City of Beaumont - Total	0	0	0	N/A
City of Desert Hot Springs				
40000	0	0	0	N/A
City of Desert Hot Springs - Total	0	0	0	N/A
City of Jurupa Valley				
20407	168	14	14	8.33%
20408	0	0	0	N/A
20410	15	0	0	0.00%
City of Jurupa Valley - Total	183	14	14	7.65%
City of Palm Springs				
41101	1	0	0	0.00%
41107	1	0	0	0.00%
41113	2,470	986	986	39.92%
41123	1,724	718	718	41.65%
41205	3,074	1,283	1,283	41.74%
41207	2,566	1,054	1,054	41.08%
41302	2,094	888	888	42.41%
41306	2,896	1,201	1,201	41.47%
City of Palm Springs - Total	14,826	6,130	6,130	41.35%
City of Riverside				
11103	2,196	356	356	16.21%
11105	134	11	11	8.21%
11108	1,569	137	137	8.73%
11302	1,959	859	859	43.85%
11305	1,789	537	537	30.02%
11310	2,418	615	615	25.43%
11312	1,684	632	632	37.53%
11314	1,328	443	443	33.36%
11500	1,649	353	353	21.41%
11503	2,192	591	591	26.96%
11508	2,247	492	492	21.90%
11510	240	46	46	19.17%
11511	1,628	302	302	18.55%
11519	2,444	688	688	28.15%
11521	3,154	838	838	26.57%
11526	2,718	679	679	24.98%
11701	2,935	315	315	10.73%
11706	1,732	327	327	18.88%
11709	3,335	686	686	20.57%
11714	2,298	427	427	18.58%
11715	3,319	494	494	14.88%
21105	2,818	1,062	1,062	37.69%
21107	1,827	742	742	40.61%
21109	1,820	798	798	43.85%
21114	2,200	533	533	24.23%
21117	1,919	737	737	38.41%
21120	2,111	368	368	17.43%
21124	1,569	382	382	24.35%
21131	69	8	8	11.59%
21301	2,172	324	324	14.92%
21304	1,515	204	204	13.47%
21308	1,893	446	446	23.56%
21309	2,221	445	445	20.04%
21313	2,297	545	545	23.73%
21317	3,079	506	506	16.43%
21500	662	162	162	24.47%
21503	1,966	454	454	23.09%
21700	2,151	424	424	19.71%
21703	3,188	362	362	11.36%
City of Riverside - Total	78,445	18,330	18,330	23.37%
Unincorporated				
22856	1,334	111	111	8.32%
31847	2	2	2	100.00%
31853	114	32	32	28.07%
36802	0	0	0	N/A
37800	2	0	0	0.00%
37801	36	5	5	13.89%
37813	32	4	4	12.50%
37856	0	0	0	N/A
37857	0	0	0	N/A
51827	512	81	81	15.82%
51828	3	0	0	0.00%

51829	0	0	0	N/A
51832	0	0	0	N/A
51833	0	0	0	N/A
51834	10	0	0	0.00%
51836	87	27	27	31.03%
51838	0	0	0	N/A
51839	0	0	0	N/A
51840	0	0	0	N/A
51841	4	0	0	0.00%
51846	98	14	14	14.29%
51849	0	0	0	N/A
51859	843	135	135	16.01%
51860	0	0	0	N/A
51874	372	54	54	14.52%
51878	40	10	10	25.00%
59800	0	0	0	N/A
59802	0	0	0	N/A
Unincorporated - Total	3,489	475	475	13.61%
Cumulative				
Cumulative	0	0	0	N/A
Cumulative - Total	0	0	0	N/A
Cities - Total	104,742	27,291	27,291	26.06%
Unincorporated				
Unincorporated Area				
22856	1,334	111	111	8.32%
31847	2	2	2	100.00%
31853	114	32	32	28.07%
36802	0	0	0	N/A
37800	2	0	0	0.00%
37801	36	5	5	13.89%
37813	32	4	4	12.50%
37856	0	0	0	N/A
37857	0	0	0	N/A
51827	512	81	81	15.82%
51828	3	0	0	0.00%
51829	0	0	0	N/A
51832	0	0	0	N/A
51833	0	0	0	N/A
51834	10	0	0	0.00%
51836	87	27	27	31.03%
51838	0	0	0	N/A
51839	0	0	0	N/A
51840	0	0	0	N/A
51841	4	0	0	0.00%
51846	98	14	14	14.29%
51849	0	0	0	N/A
51859	843	135	135	16.01%
51860	0	0	0	N/A
51874	372	54	54	14.52%
51878	40	10	10	25.00%
59800	0	0	0	N/A
59802	0	0	0	N/A
Unincorporated Area - Total	3,489	475	475	13.61%
Unincorporated				
11103	2,196	356	356	16.21%
11105	134	11	11	8.21%
11108	1,569	137	137	8.73%
11302	1,959	859	859	43.85%
11305	1,789	537	537	30.02%
11310	2,418	615	615	25.43%
11312	1,684	632	632	37.53%
11314	1,328	443	443	33.36%
11500	1,649	353	353	21.41%
11503	2,192	591	591	26.96%
11508	2,247	492	492	21.90%
11510	240	46	46	19.17%
11511	1,628	302	302	18.55%
11519	2,444	688	688	28.15%
11521	3,154	838	838	26.57%
11526	2,718	679	679	24.98%
11701	2,935	315	315	10.73%
11706	1,732	327	327	18.88%
11709	3,335	686	686	20.57%
11714	2,298	427	427	18.58%
11715	3,319	494	494	14.88%

20407	168	14	14	8.33%
20408	0	0	0	N/A
20410	15	0	0	0.00%
21105	2,818	1,062	1062	37.69%
21107	1,827	742	742	40.61%
21109	1,820	798	798	43.85%
21114	2,200	533	533	24.23%
21117	1,919	737	737	38.41%
21120	2,111	368	368	17.43%
21124	1,569	382	382	24.35%
21131	69	8	8	11.59%
21301	2,172	324	324	14.92%
21304	1,515	204	204	13.47%
21308	1,893	446	446	23.56%
21309	2,221	445	445	20.04%
21313	2,297	545	545	23.73%
21317	3,079	506	506	16.43%
21500	662	162	162	24.47%
21503	1,966	454	454	23.09%
21700	2,151	424	424	19.71%
21703	3,188	362	362	11.36%
40000	0	0	0	N/A
41101	1	0	0	0.00%
41107	1	0	0	0.00%
41113	2,470	986	986	39.92%
41123	1,724	718	718	41.65%
41205	3,074	1,283	1283	41.74%
41207	2,566	1,054	1054	41.08%
41302	2,094	888	888	42.41%
41306	2,896	1,201	1201	41.47%
54052	0	0	0	N/A
54058	0	0	0	N/A
55100	1,367	218	218	15.95%
55200	496	103	103	20.77%
55201	740	88	88	11.89%
55206	311	44	44	14.15%
55207	0	0	0	N/A
55301	1,895	709	709	37.41%
55306	2,363	1,098	1098	46.47%
55402	0	0	0	N/A
55403	0	0	0	N/A
55405	1	0	0	0.00%
55501	618	76	76	12.30%
55505	8	6	6	75.00%
Unincorporated - Total	101,253	26,816	26,816	26.48%
Cumulative				
Cumulative	0	0	0	N/A
Cumulative - Total	0	0	0	N/A
Unincorporated - Total	104,742	27,291	27,291	26.06%
Congressional				
36th Congressional				
District				
31847	2	2	2	100.00%
31853	114	32	32	28.07%
36802	0	0	0	N/A
37800	2	0	0	0.00%
37801	36	5	5	13.89%
37813	32	4	4	12.50%
37856	0	0	0	N/A
37857	0	0	0	N/A
40000	0	0	0	N/A
41101	1	0	0	0.00%
41107	1	0	0	0.00%
41113	2,470	986	986	39.92%
41123	1,724	718	718	41.65%
41205	3,074	1,283	1283	41.74%
41207	2,566	1,054	1054	41.08%
41302	2,094	888	888	42.41%
41306	2,896	1,201	1201	41.47%
51827	512	81	81	15.82%
51828	3	0	0	0.00%
51829	0	0	0	N/A
51832	0	0	0	N/A
51833	0	0	0	N/A
51834	10	0	0	0.00%

51836	87	27	27	31.03%
51838	0	0	0	N/A
51839	0	0	0	N/A
51840	0	0	0	N/A
51841	4	0	0	0.00%
51846	98	14	14	14.29%
51849	0	0	0	N/A
51859	843	135	135	16.01%
51860	0	0	0	N/A
51874	372	54	54	14.52%
51878	40	10	10	25.00%
54052	0	0	0	N/A
54058	0	0	0	N/A
55100	1,367	218	218	15.95%
55200	496	103	103	20.77%
55201	740	88	88	11.89%
55206	311	44	44	14.15%
55207	0	0	0	N/A
55301	1,895	709	709	37.41%
55306	2,363	1,098	1,098	46.47%
55402	0	0	0	N/A
55403	0	0	0	N/A
55405	1	0	0	0.00%
55501	618	76	76	12.30%
55505	8	6	6	75.00%
59800	0	0	0	N/A
59802	0	0	0	N/A
36th Congressional District - Total	24,780	8,836	8,836	35.66%
41st Congressional District				
11103	2,196	356	356	16.21%
11105	134	11	11	8.21%
11108	1,569	137	137	8.73%
11302	1,959	859	859	43.85%
11305	1,789	537	537	30.02%
11310	2,418	615	615	25.43%
11312	1,684	632	632	37.53%
11314	1,328	443	443	33.36%
11500	1,649	353	353	21.41%
11503	2,192	591	591	26.96%
11508	2,247	492	492	21.90%
11510	240	46	46	19.17%
11511	1,628	302	302	18.55%
11519	2,444	688	688	28.15%
11521	3,154	838	838	26.57%
11526	2,718	679	679	24.98%
11701	2,935	315	315	10.73%
11706	1,732	327	327	18.88%
11709	3,335	686	686	20.57%
11714	2,298	427	427	18.58%
11715	3,319	494	494	14.88%
20407	168	14	14	8.33%
20408	0	0	0	N/A
20410	15	0	0	0.00%
21105	2,818	1,062	1,062	37.69%
21107	1,827	742	742	40.61%
21109	1,820	798	798	43.85%
21114	2,200	533	533	24.23%
21117	1,919	737	737	38.41%
21120	2,111	368	368	17.43%
21124	1,569	382	382	24.35%
21131	69	8	8	11.59%
21301	2,172	324	324	14.92%
21304	1,515	204	204	13.47%
21308	1,893	446	446	23.56%
21309	2,221	445	445	20.04%
21313	2,297	545	545	23.73%
21317	3,079	506	506	16.43%
21500	662	162	162	24.47%
21503	1,966	454	454	23.09%
21700	2,151	424	424	19.71%
21703	3,188	362	362	11.36%
41st Congressional District - Total	78,628	18,344	18,344	23.33%
42nd Congressional District				

22856	1,334	111	111	8.32%
42nd Congressional District - Total	1,334	111	111	8.32%
Cumulative				
Cumulative	0	0	0	N/A
Cumulative - Total	0	0	0	N/A
Congressional - Total	104,742	27,291	27,291	26.06%
State Senate				
23rd Senatorial District (Por. SB and LA)				
31847	2	2	2	100.00%
31853	114	32	32	28.07%
36802	0	0	0	N/A
37856	0	0	0	N/A
51827	512	81	81	15.82%
51828	3	0	0	0.00%
51829	0	0	0	N/A
51832	0	0	0	N/A
51834	10	0	0	0.00%
51836	87	27	27	31.03%
51838	0	0	0	N/A
51839	0	0	0	N/A
51840	0	0	0	N/A
51841	4	0	0	0.00%
51846	98	14	14	14.29%
51849	0	0	0	N/A
51859	843	135	135	16.01%
51860	0	0	0	N/A
54052	0	0	0	N/A
54058	0	0	0	N/A
55100	1,367	218	218	15.95%
55200	496	103	103	20.77%
55201	740	88	88	11.89%
55206	311	44	44	14.15%
55207	0	0	0	N/A
55301	1,895	709	709	37.41%
55306	2,363	1,098	1,098	46.47%
55402	0	0	0	N/A
55403	0	0	0	N/A
55405	1	0	0	0.00%
55501	618	76	76	12.30%
55505	8	6	6	75.00%
23rd Senatorial District (Por. SB and LA) - Total	9,472	2,633	2,633	27.80%
28th Senatorial District				
37800	2	0	0	0.00%
37801	36	5	5	13.89%
37813	32	4	4	12.50%
37857	0	0	0	N/A
40000	0	0	0	N/A
41101	1	0	0	0.00%
41107	1	0	0	0.00%
41113	2,470	986	986	39.92%
41123	1,724	718	718	41.65%
41205	3,074	1,283	1,283	41.74%
41207	2,566	1,054	1,054	41.08%
41302	2,094	888	888	42.41%
41306	2,896	1,201	1,201	41.47%
51833	0	0	0	N/A
51874	372	54	54	14.52%
51878	40	10	10	25.00%
59800	0	0	0	N/A
59802	0	0	0	N/A
28th Senatorial District - Total	15,308	6,203	6,203	40.52%
31st Senatorial District				
11103	2,196	356	356	16.21%
11105	134	11	11	8.21%
11108	1,569	137	137	8.73%
11302	1,959	859	859	43.85%
11305	1,789	537	537	30.02%
11310	2,418	615	615	25.43%
11312	1,684	632	632	37.53%
11314	1,328	443	443	33.36%

11500	1,649	353	353	21.41%
11503	2,192	591	591	26.96%
11508	2,247	492	492	21.90%
11510	240	46	46	19.17%
11511	1,628	302	302	18.55%
11519	2,444	688	688	28.15%
11521	3,154	838	838	26.57%
11526	2,718	679	679	24.98%
11701	2,935	315	315	10.73%
11706	1,732	327	327	18.88%
11709	3,335	686	686	20.57%
11714	2,298	427	427	18.58%
11715	3,319	494	494	14.88%
20407	168	14	14	8.33%
20408	0	0	0	N/A
20410	15	0	0	0.00%
21105	2,818	1,062	1062	37.69%
21107	1,827	742	742	40.61%
21109	1,820	798	798	43.85%
21114	2,200	533	533	24.23%
21117	1,919	737	737	38.41%
21120	2,111	368	368	17.43%
21124	1,569	382	382	24.35%
21131	69	8	8	11.59%
21301	2,172	324	324	14.92%
21304	1,515	204	204	13.47%
21308	1,893	446	446	23.56%
21309	2,221	445	445	20.04%
21313	2,297	545	545	23.73%
21317	3,079	506	506	16.43%
21500	662	162	162	24.47%
21503	1,966	454	454	23.09%
21700	2,151	424	424	19.71%
21703	3,188	362	362	11.36%
22856	1,334	111	111	8.32%
31st Senatorial District - Total	79,962	18,455	18,455	23.08%
Cumulative				
Cumulative	0	0	0	N/A
Cumulative - Total	0	0	0	N/A
State Senate - Total	104,742	27,291	27,291	26.06%
State Assembly				
42nd Assembly District				
(Por. SB)				
31847	2	2	2	100.00%
31853	114	32	32	28.07%
36802	0	0	0	N/A
37800	2	0	0	0.00%
37801	36	5	5	13.89%
37856	0	0	0	N/A
41101	1	0	0	0.00%
41107	1	0	0	0.00%
41113	2,470	986	986	39.92%
41123	1,724	718	718	41.65%
41205	3,074	1,283	1283	41.74%
41207	2,566	1,054	1054	41.08%
41302	2,094	888	888	42.41%
41306	2,896	1,201	1201	41.47%
51827	512	81	81	15.82%
51828	3	0	0	0.00%
51829	0	0	0	N/A
51832	0	0	0	N/A
51833	0	0	0	N/A
51834	10	0	0	0.00%
51836	87	27	27	31.03%
51838	0	0	0	N/A
51839	0	0	0	N/A
51840	0	0	0	N/A
51841	4	0	0	0.00%
51846	98	14	14	14.29%
51849	0	0	0	N/A
51859	843	135	135	16.01%
51860	0	0	0	N/A
51874	372	54	54	14.52%
51878	40	10	10	25.00%
54052	0	0	0	N/A

54058	0	0	0	N/A
55100	1,367	218	218	15.95%
55200	496	103	103	20.77%
55201	740	88	88	11.89%
55206	311	44	44	14.15%
55207	0	0	0	N/A
55301	1,895	709	709	37.41%
55306	2,363	1,098	1,098	46.47%
55402	0	0	0	N/A
55403	0	0	0	N/A
55405	1	0	0	0.00%
55501	618	76	76	12.30%
55505	8	6	6	75.00%
59800	0	0	0	N/A
59802	0	0	0	N/A
42nd Assembly District (Por. SB) - Total	24,748	8,832	8,832	35.69%
56th Assembly District (Por. Imperial Co.)				
40000	0	0	0	N/A
56th Assembly District (Por. Imperial Co.) - Total	0	0	0	N/A
60th Assembly District				
11500	1,649	353	353	21.41%
11503	2,192	591	591	26.96%
11508	2,247	492	492	21.90%
11511	1,628	302	302	18.55%
11519	2,444	688	688	28.15%
11521	3,154	838	838	26.57%
11701	2,935	315	315	10.73%
11706	1,732	327	327	18.88%
11709	3,335	686	686	20.57%
11714	2,298	427	427	18.58%
11715	3,319	494	494	14.88%
20407	168	14	14	8.33%
20408	0	0	0	N/A
20410	15	0	0	0.00%
21301	2,172	324	324	14.92%
21500	662	162	162	24.47%
21700	2,151	424	424	19.71%
21703	3,188	362	362	11.36%
22856	1,334	111	111	8.32%
60th Assembly District - Total	36,623	6,910	6,910	18.87%
61st Assembly District				
11103	2,196	356	356	16.21%
11105	134	11	11	8.21%
11108	1,569	137	137	8.73%
11302	1,959	859	859	43.85%
11305	1,789	537	537	30.02%
11310	2,418	615	615	25.43%
11312	1,684	632	632	37.53%
11314	1,328	443	443	33.36%
11510	240	46	46	19.17%
11526	2,718	679	679	24.98%
21105	2,818	1,062	1,062	37.69%
21107	1,827	742	742	40.61%
21109	1,820	798	798	43.85%
21114	2,200	533	533	24.23%
21117	1,919	737	737	38.41%
21120	2,111	368	368	17.43%
21124	1,569	382	382	24.35%
21131	69	8	8	11.59%
21304	1,515	204	204	13.47%
21308	1,893	446	446	23.56%
21309	2,221	445	445	20.04%
21313	2,297	545	545	23.73%
21317	3,079	506	506	16.43%
21503	1,966	454	454	23.09%
61st Assembly District - Total	43,339	11,545	11,545	26.64%
71st Assembly District (Por. SD)				
37813	32	4	4	12.50%
37857	0	0	0	N/A

71st Assembly District (Por. SD)	32	4	4	12.50%
- Total				
Cumulative				
Cumulative	0	0	0	N/A
Cumulative - Total	0	0	0	N/A
State Assembly - Total	104,742	27,291	27,291	26.06%
County Supervisor				
1st Supervisorial District				
11103	2,196	356	356	16.21%
11105	134	11	11	8.21%
11108	1,569	137	137	8.73%
11302	1,959	859	859	43.85%
11305	1,789	537	537	30.02%
11310	2,418	615	615	25.43%
11312	1,684	632	632	37.53%
11314	1,328	443	443	33.36%
11500	1,649	353	353	21.41%
11503	2,192	591	591	26.96%
11508	2,247	492	492	21.90%
11510	240	46	46	19.17%
11511	1,628	302	302	18.55%
11519	2,444	688	688	28.15%
11521	3,154	838	838	26.57%
11526	2,718	679	679	24.98%
11701	2,935	315	315	10.73%
11706	1,732	327	327	18.88%
11709	3,335	686	686	20.57%
11714	2,298	427	427	18.58%
11715	3,319	494	494	14.88%
1st Supervisorial District - Total	42,968	9,828	9,828	22.87%
2nd Supervisorial District				
20407	168	14	14	8.33%
20408	0	0	0	N/A
20410	15	0	0	0.00%
21105	2,818	1,062	1,062	37.69%
21107	1,827	742	742	40.61%
21109	1,820	798	798	43.85%
21114	2,200	533	533	24.23%
21117	1,919	737	737	38.41%
21120	2,111	368	368	17.43%
21124	1,569	382	382	24.35%
21131	69	8	8	11.59%
21301	2,172	324	324	14.92%
21304	1,515	204	204	13.47%
21308	1,893	446	446	23.56%
21309	2,221	445	445	20.04%
21313	2,297	545	545	23.73%
21317	3,079	506	506	16.43%
21500	662	162	162	24.47%
21503	1,966	454	454	23.09%
21700	2,151	424	424	19.71%
21703	3,188	362	362	11.36%
22856	1,334	111	111	8.32%
2nd Supervisorial District - Total	36,994	8,627	8,627	23.32%
3rd Supervisorial District				
31847	2	2	2	100.00%
31853	114	32	32	28.07%
36802	0	0	0	N/A
37800	2	0	0	0.00%
37801	36	5	5	13.89%
37813	32	4	4	12.50%
37856	0	0	0	N/A
37857	0	0	0	N/A
3rd Supervisorial District - Total	186	43	43	23.12%
4th Supervisorial District				
40000	0	0	0	N/A
41101	1	0	0	0.00%
41107	1	0	0	0.00%
41113	2,470	986	986	39.92%
41123	1,724	718	718	41.65%
41205	3,074	1,283	1,283	41.74%

41207	2,566	1,054	1054	41.08%
41302	2,094	888	888	42.41%
41306	2,896	1,201	1201	41.47%
4th Supervisorial District - Total	14,826	6,130	6,130	41.35%
5th Supervisorial District				
51827	512	81	81	15.82%
51828	3	0	0	0.00%
51829	0	0	0	N/A
51832	0	0	0	N/A
51833	0	0	0	N/A
51834	10	0	0	0.00%
51836	87	27	27	31.03%
51838	0	0	0	N/A
51839	0	0	0	N/A
51840	0	0	0	N/A
51841	4	0	0	0.00%
51846	98	14	14	14.29%
51849	0	0	0	N/A
51859	843	135	135	16.01%
51860	0	0	0	N/A
51874	372	54	54	14.52%
51878	40	10	10	25.00%
54052	0	0	0	N/A
54058	0	0	0	N/A
55100	1,367	218	218	15.95%
55200	496	103	103	20.77%
55201	740	88	88	11.89%
55206	311	44	44	14.15%
55207	0	0	0	N/A
55301	1,895	709	709	37.41%
55306	2,363	1,098	1098	46.47%
55402	0	0	0	N/A
55403	0	0	0	N/A
55405	1	0	0	0.00%
55501	618	76	76	12.30%
55505	8	6	6	75.00%
59800	0	0	0	N/A
59802	0	0	0	N/A
5th Supervisorial District - Total	9,768	2,663	2,663	27.26%
Cumulative				
Cumulative	0	0	0	N/A
Cumulative - Total	0	0	0	N/A
County Supervisor - Total	104,742	27,291	27,291	26.06%
State Board of Equalization St Bd of Equalization 4 (Por. SB, SD, Or & Imb)				
11103	2,196	356	356	16.21%
11105	134	11	11	8.21%
11108	1,569	137	137	8.73%
11302	1,959	859	859	43.85%
11305	1,789	537	537	30.02%
11310	2,418	615	615	25.43%
11312	1,684	632	632	37.53%
11314	1,328	443	443	33.36%
11500	1,649	353	353	21.41%
11503	2,192	591	591	26.96%
11508	2,247	492	492	21.90%
11510	240	46	46	19.17%
11511	1,628	302	302	18.55%
11519	2,444	688	688	28.15%
11521	3,154	838	838	26.57%
11526	2,718	679	679	24.98%
11701	2,935	315	315	10.73%
11706	1,732	327	327	18.88%
11709	3,335	686	686	20.57%
11714	2,298	427	427	18.58%
11715	3,319	494	494	14.88%
20407	168	14	14	8.33%
20408	0	0	0	N/A
20410	15	0	0	0.00%
21105	2,818	1,062	1062	37.69%
21107	1,827	742	742	40.61%

21109	1,820	798	798	43.85%
21114	2,200	533	533	24.23%
21117	1,919	737	737	38.41%
21120	2,111	368	368	17.43%
21124	1,569	382	382	24.35%
21131	69	8	8	11.59%
21301	2,172	324	324	14.92%
21304	1,515	204	204	13.47%
21308	1,893	446	446	23.56%
21309	2,221	445	445	20.04%
21313	2,297	545	545	23.73%
21317	3,079	506	506	16.43%
21500	662	162	162	24.47%
21503	1,966	454	454	23.09%
21700	2,151	424	424	19.71%
21703	3,188	362	362	11.36%
22856	1,334	111	111	8.32%
31847	2	2	2	100.00%
31853	114	32	32	28.07%
36802	0	0	0	N/A
37800	2	0	0	0.00%
37801	36	5	5	13.89%
37813	32	4	4	12.50%
37856	0	0	0	N/A
37857	0	0	0	N/A
40000	0	0	0	N/A
41101	1	0	0	0.00%
41107	1	0	0	0.00%
41113	2,470	986	986	39.92%
41123	1,724	718	718	41.65%
41205	3,074	1,283	1,283	41.74%
41207	2,566	1,054	1,054	41.08%
41302	2,094	888	888	42.41%
41306	2,896	1,201	1,201	41.47%
51827	512	81	81	15.82%
51828	3	0	0	0.00%
51829	0	0	0	N/A
51832	0	0	0	N/A
51833	0	0	0	N/A
51834	10	0	0	0.00%
51836	87	27	27	31.03%
51838	0	0	0	N/A
51839	0	0	0	N/A
51840	0	0	0	N/A
51841	4	0	0	0.00%
51846	98	14	14	14.29%
51849	0	0	0	N/A
51859	843	135	135	16.01%
51860	0	0	0	N/A
51874	372	54	54	14.52%
51878	40	10	10	25.00%
54052	0	0	0	N/A
54058	0	0	0	N/A
55100	1,367	218	218	15.95%
55200	496	103	103	20.77%
55201	740	88	88	11.89%
55206	311	44	44	14.15%
55207	0	0	0	N/A
55301	1,895	709	709	37.41%
55306	2,363	1,098	1,098	46.47%
55402	0	0	0	N/A
55403	0	0	0	N/A
55405	1	0	0	0.00%
55501	618	76	76	12.30%
55505	8	6	6	75.00%
59800	0	0	0	N/A
59802	0	0	0	N/A
St Bd of Equalization 4 (Por. SB, SD, Or & Imp) - Total	104,742	27,291	27,291	26.06%
Cumulative				
Cumulative	0	0	0	N/A
Cumulative - Total	0	0	0	N/A
State Board of Equalization - Total	104,742	27,291	27,291	26.06%

Mbr Gov Bd Banning USD TA 1, ST (Vote for 1)

Precinct	Times Cast	Registered Voters	Precinct	LESLIE SATTLER	GEORGE EDWARD MOYER	JOHN KALANI	Total Votes	
Electionwide			Electionwide					
Countywide			Countywide					
31847	2	2	31847	2 100.00%	0 0.00%	0 0.00%	2	
31853	32	114	31853	19 59.38%	1 3.13%	10 31.25%	32	
36802	0	0	36802	0	0	0	0	
37800	0	2	37800	0	0	0	0	
37857	0	0	37857	0	0	0	0	
51836	27	87	51836	19 70.37%	6 22.22%	2 7.41%	27	
51846	14	98	51846	11 78.57%	2 14.29%	1 7.14%	14	
51849	0	0	51849	0	0	0	0	
54052	0	0	54052	0	0	0	0	
54058	0	0	54058	0	0	0	0	
55200	103	496	55200	86 83.50%	12 11.65%	5 4.85%	103	
55301	709	1,895	55301	457 65.19%	215 30.67%	29 4.14%	701	
55306	1,098	2,363	55306	665 60.56%	408 37.16%	23 2.09%	1,098	
Countywide - Total		1,985	Countywide - Total		1,259 63.68%	644 32.57%	70 3.54%	1,977
Cumulative			Cumulative					
Cumulative		0	Cumulative		0	0	0	
Cumulative - Total		0	Cumulative - Total		0	0	0	
Electionwide - Total		1,985	Electionwide - Total		1,259 63.68%	644 32.57%	70 3.54%	1,977
County			County					
Riverside County			Riverside County					
31847	2	2	31847	2 100.00%	0 0.00%	0 0.00%	2	
31853	32	114	31853	19 59.38%	1 3.13%	10 31.25%	32	
36802	0	0	36802	0	0	0	0	
37800	0	2	37800	0	0	0	0	
37857	0	0	37857	0	0	0	0	
51836	27	87	51836	19 70.37%	6 22.22%	2 7.41%	27	
51846	14	98	51846	11 78.57%	2 14.29%	1 7.14%	14	
51849	0	0	51849	0	0	0	0	
54052	0	0	54052	0	0	0	0	
54058	0	0	54058	0	0	0	0	
55200	103	496	55200	86 83.50%	12 11.65%	5 4.85%	103	
55301	709	1,895	55301	457 65.19%	215 30.67%	29 4.14%	701	
55306	1,098	2,363	55306	665 60.56%	408 37.16%	23 2.09%	1,098	
Riverside County - Total		1,985	Riverside County - Total		1,259 63.68%	644 32.57%	70 3.54%	1,977
Cumulative			Cumulative					
Cumulative		0	Cumulative		0	0	0	
Cumulative - Total		0	Cumulative - Total		0	0	0	
County - Total		1,985	County - Total		1,259 63.68%	644 32.57%	70 3.54%	1,977
Cities			Cities					
City of Banning			City of Banning					
55200	103	496	55200	86 83.50%	12 11.65%	5 4.85%	103	
55301	709	1,895	55301	457 65.19%	215 30.67%	29 4.14%	701	
55306	1,098	2,363	55306	665 60.56%	408 37.16%	23 2.09%	1,098	
City of Banning - Total		1,910	City of Banning - Total		1,208 63.51%	635 33.39%	57 3.00%	1,902
City of Beaumont			City of Beaumont					
54052	0	0	54052	0	0	0	0	
54058	0	0	54058	0	0	0	0	
City of Beaumont - Total		0	City of Beaumont - Total		0	0	0	
Unincorporated			Unincorporated					
31847	2	2	31847	2 100.00%	0 0.00%	0 0.00%	2	
31853	32	114	31853	19 59.38%	1 3.13%	10 31.25%	32	
36802	0	0	36802	0	0	0	0	
37800	0	2	37800	0	0	0	0	
37857	0	0	37857	0	0	0	0	
51836	27	87	51836	19 70.37%	6 22.22%	2 7.41%	27	
51846	14	98	51846	11 78.57%	2 14.29%	1 7.14%	14	
51849	0	0	51849	0	0	0	0	
Unincorporated - Total		75	Unincorporated - Total		51 68.00%	9 12.00%	13 17.33%	75
Cumulative			Cumulative					
Cumulative		0	Cumulative		0	0	0	
Cumulative - Total		0	Cumulative - Total		0	0	0	
Cities - Total		1,985	Cities - Total		1,259 63.68%	644 32.57%	70 3.54%	1,977
Unincorporated			Unincorporated					
Unincorporated Area			Unincorporated Area					
31847	2	2	31847	2 100.00%	0 0.00%	0 0.00%	2	
31853	32	114	31853	19 59.38%	1 3.13%	10 31.25%	32	
36802	0	0	36802	0	0	0	0	

37800	0	2	37800	0		0		0		0
37857	0	0	37857	0		0		0		0
51836	27	87	51836	19	70.37%	6	22.22%	2	7.41%	27
51846	14	98	51846	11	78.57%	2	14.29%	1	7.14%	14
51849	0	0	51849	0		0		0		0
Unincorporated Area - Total	75	303	Unincorporated Area - Total	51	68.00%	9	12.00%	13	17.33%	75
Unincorporated			Unincorporated							
54052	0	0	54052	0		0		0		0
54058	0	0	54058	0		0		0		0
55200	103	496	55200	86	83.50%	12	11.65%	5	4.85%	103
55301	709	1,895	55301	457	65.19%	215	30.67%	29	4.14%	701
55306	1,098	2,363	55306	665	60.56%	408	37.16%	23	2.09%	1,098
Unincorporated - Total	1,910	4,754	Unincorporated - Total	1,208	63.51%	635	33.39%	57	3.00%	1,902
Cumulative			Cumulative							
Cumulative	0	0	Cumulative	0		0		0		0
Cumulative - Total	0	0	Cumulative - Total	0		0		0		0
Unincorporated - Total	1,985	5,057	Unincorporated - Total	1,259	63.68%	644	32.57%	70	3.54%	1,977
Congressional			Congressional							
36th Congressional District			36th Congressional District							
31847	2	2	31847	2	100.00%	0	0.00%	0	0.00%	2
31853	32	114	31853	19	59.38%	1	3.13%	10	31.25%	32
36802	0	0	36802	0		0		0		0
37800	0	2	37800	0		0		0		0
37857	0	0	37857	0		0		0		0
51836	27	87	51836	19	70.37%	6	22.22%	2	7.41%	27
51846	14	98	51846	11	78.57%	2	14.29%	1	7.14%	14
51849	0	0	51849	0		0		0		0
54052	0	0	54052	0		0		0		0
54058	0	0	54058	0		0		0		0
55200	103	496	55200	86	83.50%	12	11.65%	5	4.85%	103
55301	709	1,895	55301	457	65.19%	215	30.67%	29	4.14%	701
55306	1,098	2,363	55306	665	60.56%	408	37.16%	23	2.09%	1,098
36th Congressional District - Total	1,985	5,057	36th Congressional District - Total	1,259	63.68%	644	32.57%	70	3.54%	1,977
Cumulative			Cumulative							
Cumulative	0	0	Cumulative	0		0		0		0
Cumulative - Total	0	0	Cumulative - Total	0		0		0		0
Congressional - Total	1,985	5,057	Congressional - Total	1,259	63.68%	644	32.57%	70	3.54%	1,977
State Senate			State Senate							
23rd Senatorial District (Por. SB and LA)			23rd Senatorial District (Por. SB and LA)							
31847	2	2	31847	2	100.00%	0	0.00%	0	0.00%	2
31853	32	114	31853	19	59.38%	1	3.13%	10	31.25%	32
36802	0	0	36802	0		0		0		0
51836	27	87	51836	19	70.37%	6	22.22%	2	7.41%	27
51846	14	98	51846	11	78.57%	2	14.29%	1	7.14%	14
51849	0	0	51849	0		0		0		0
54052	0	0	54052	0		0		0		0
54058	0	0	54058	0		0		0		0
55200	103	496	55200	86	83.50%	12	11.65%	5	4.85%	103
55301	709	1,895	55301	457	65.19%	215	30.67%	29	4.14%	701
55306	1,098	2,363	55306	665	60.56%	408	37.16%	23	2.09%	1,098
23rd Senatorial District (Por. SB and LA) - Total	1,985	5,055	23rd Senatorial District (Por. SB and LA) - Total	1,259	63.68%	644	32.57%	70	3.54%	1,977
28th Senatorial District			28th Senatorial District							
37800	0	2	37800	0		0		0		0
37857	0	0	37857	0		0		0		0
28th Senatorial District - Total	0	2	28th Senatorial District - Total	0		0		0		0
Cumulative			Cumulative							
Cumulative	0	0	Cumulative	0		0		0		0
Cumulative - Total	0	0	Cumulative - Total	0		0		0		0
State Senate - Total	1,985	5,057	State Senate - Total	1,259	63.68%	644	32.57%	70	3.54%	1,977
State Assembly			State Assembly							
42nd Assembly District (Por. SB)			42nd Assembly District (Por. SB)							
31847	2	2	31847	2	100.00%	0	0.00%	0	0.00%	2
31853	32	114	31853	19	59.38%	1	3.13%	10	31.25%	32
36802	0	0	36802	0		0		0		0
37800	0	2	37800	0		0		0		0
51836	27	87	51836	19	70.37%	6	22.22%	2	7.41%	27
51846	14	98	51846	11	78.57%	2	14.29%	1	7.14%	14
51849	0	0	51849	0		0		0		0
54052	0	0	54052	0		0		0		0
54058	0	0	54058	0		0		0		0
55200	103	496	55200	86	83.50%	12	11.65%	5	4.85%	103

55301	709	1,895	55301	457	65.19%	215	30.67%	29	4.14%	701
55306	1,098	2,363	55306	665	60.56%	408	37.16%	23	2.09%	1,098
42nd Assembly District (Por. SB) - Total	1,985	5,057	42nd Assembly District (Por. SB) - Total	1,259	63.68%	644	32.57%	70	3.54%	1,977
71st Assembly District (Por. SD)			71st Assembly District (Por. SD)							
37857	0	0	37857	0		0		0		0
71st Assembly District (Por. SD) - Total	0	0	71st Assembly District (Por. SD) - Total	0		0		0		0
Cumulative			Cumulative							
Cumulative	0	0	Cumulative	0		0		0		0
Cumulative - Total	0	0	Cumulative - Total	0		0		0		0
State Assembly - Total	1,985	5,057	State Assembly - Total	1,259	63.68%	644	32.57%	70	3.54%	1,977
County Supervisor			County Supervisor							
3rd Supervisorial District			3rd Supervisorial District							
31847	2	2	31847	2	100.00%	0	0.00%	0	0.00%	2
31853	32	114	31853	19	59.38%	1	3.13%	10	31.25%	32
36802	0	0	36802	0		0		0		0
37800	0	2	37800	0		0		0		0
37857	0	0	37857	0		0		0		0
3rd Supervisorial District - Total	34	118	3rd Supervisorial District - Total	21	61.76%	1	2.94%	10	29.41%	34
5th Supervisorial District			5th Supervisorial District							
51836	27	87	51836	19	70.37%	6	22.22%	2	7.41%	27
51846	14	98	51846	11	78.57%	2	14.29%	1	7.14%	14
51849	0	0	51849	0		0		0		0
54052	0	0	54052	0		0		0		0
54058	0	0	54058	0		0		0		0
55200	103	496	55200	86	83.50%	12	11.65%	5	4.85%	103
55301	709	1,895	55301	457	65.19%	215	30.67%	29	4.14%	701
55306	1,098	2,363	55306	665	60.56%	408	37.16%	23	2.09%	1,098
5th Supervisorial District - Total	1,951	4,939	5th Supervisorial District - Total	1,238	63.72%	643	33.09%	60	3.09%	1,943
Cumulative			Cumulative							
Cumulative	0	0	Cumulative	0		0		0		0
Cumulative - Total	0	0	Cumulative - Total	0		0		0		0
County Supervisor - Total	1,985	5,057	County Supervisor - Total	1,259	63.68%	644	32.57%	70	3.54%	1,977
State Board of Equalization			State Board of Equalization							
St Bd of Equalization 4 (Por. SB, SD, Or & Imp)			St Bd of Equalization 4 (Por. SB, SD, Or & Imp)							
31847	2	2	31847	2	100.00%	0	0.00%	0	0.00%	2
31853	32	114	31853	19	59.38%	1	3.13%	10	31.25%	32
36802	0	0	36802	0		0		0		0
37800	0	2	37800	0		0		0		0
37857	0	0	37857	0		0		0		0
51836	27	87	51836	19	70.37%	6	22.22%	2	7.41%	27
51846	14	98	51846	11	78.57%	2	14.29%	1	7.14%	14
51849	0	0	51849	0		0		0		0
54052	0	0	54052	0		0		0		0
54058	0	0	54058	0		0		0		0
55200	103	496	55200	86	83.50%	12	11.65%	5	4.85%	103
55301	709	1,895	55301	457	65.19%	215	30.67%	29	4.14%	701
55306	1,098	2,363	55306	665	60.56%	408	37.16%	23	2.09%	1,098
St Bd of Equalization 4 (Por. SB, SD, Or & Imp) - Total	1,985	5,057	St Bd of Equalization 4 (Por. SB, SD, Or & Imp) - Total	1,259	63.68%	644	32.57%	70	3.54%	1,977
Cumulative			Cumulative							
Cumulative	0	0	Cumulative	0		0		0		0
Cumulative - Total	0	0	Cumulative - Total	0		0		0		0
State Board of Equalization - Total	1,985	5,057	State Board of Equalization - Total	1,259	63.68%	644	32.57%	70	3.54%	1,977

Mbr Gov Bd Banning USD TA 2, FT (Vote for 1)

Precinct	Times Cast	Registered Voters	Precinct	ALFREDO ANDRADE		MAYRA ANGUJANO		Total Votes
Electionwide			Electionwide					
Countywide			Countywide					
55100	218	1,367	55100	42	19.63%	168	78.50%	214
55201	88	740	55201	15	17.05%	72	81.82%	88
Countywide - Total	306	2,107	Countywide - Total	57	18.87%	240	79.47%	302
Cumulative			Cumulative					
Cumulative	0	0	Cumulative	0		0		0
Cumulative - Total	0	0	Cumulative - Total	0		0		0
Electionwide - Total	306	2,107	Electionwide - Total	57	18.87%	240	79.47%	302
County			County					
Riverside County			Riverside County					
55100	218	1,367	55100	42	19.63%	168	78.50%	214
55201	88	740	55201	15	17.05%	72	81.82%	88
Riverside County - Total	306	2,107	Riverside County - Total	57	18.87%	240	79.47%	302
Cumulative			Cumulative					
Cumulative	0	0	Cumulative	0		0		0
Cumulative - Total	0	0	Cumulative - Total	0		0		0
County - Total	306	2,107	County - Total	57	18.87%	240	79.47%	302
Cities			Cities					
City of Banning			City of Banning					
55100	218	1,367	55100	42	19.63%	168	78.50%	214
55201	88	740	55201	15	17.05%	72	81.82%	88
City of Banning - Total	306	2,107	City of Banning - Total	57	18.87%	240	79.47%	302
Cumulative			Cumulative					
Cumulative	0	0	Cumulative	0		0		0
Cumulative - Total	0	0	Cumulative - Total	0		0		0
Cities - Total	306	2,107	Cities - Total	57	18.87%	240	79.47%	302
Unincorporated			Unincorporated					
Unincorporated			Unincorporated					
55100	218	1,367	55100	42	19.63%	168	78.50%	214
55201	88	740	55201	15	17.05%	72	81.82%	88
Unincorporated - Total	306	2,107	Unincorporated - Total	57	18.87%	240	79.47%	302
Cumulative			Cumulative					
Cumulative	0	0	Cumulative	0		0		0
Cumulative - Total	0	0	Cumulative - Total	0		0		0
Unincorporated - Total	306	2,107	Unincorporated - Total	57	18.87%	240	79.47%	302
Congressional			Congressional					
36th Congressional District			36th Congressional District					
55100	218	1,367	55100	42	19.63%	168	78.50%	214
55201	88	740	55201	15	17.05%	72	81.82%	88
36th Congressional District - Total	306	2,107	36th Congressional District - Total	57	18.87%	240	79.47%	302
Cumulative			Cumulative					
Cumulative	0	0	Cumulative	0		0		0
Cumulative - Total	0	0	Cumulative - Total	0		0		0
Congressional - Total	306	2,107	Congressional - Total	57	18.87%	240	79.47%	302
State Senate			State Senate					
23rd Senatorial District (Por. SB and LA)			23rd Senatorial District (Por. SB and LA)					
55100	218	1,367	55100	42	19.63%	168	78.50%	214
55201	88	740	55201	15	17.05%	72	81.82%	88
23rd Senatorial District (Por. SB and LA) - Total	306	2,107	23rd Senatorial District (Por. SB and LA) - Total	57	18.87%	240	79.47%	302
Cumulative			Cumulative					
Cumulative	0	0	Cumulative	0		0		0
Cumulative - Total	0	0	Cumulative - Total	0		0		0
State Senate - Total	306	2,107	State Senate - Total	57	18.87%	240	79.47%	302
State Assembly			State Assembly					
42nd Assembly District (Por. SB)			42nd Assembly District (Por. SB)					
55100	218	1,367	55100	42	19.63%	168	78.50%	214
55201	88	740	55201	15	17.05%	72	81.82%	88
42nd Assembly District (Por. SB) - Total	306	2,107	42nd Assembly District (Por. SB) - Total	57	18.87%	240	79.47%	302
Cumulative			Cumulative					
Cumulative	0	0	Cumulative	0		0		0
Cumulative - Total	0	0	Cumulative - Total	0		0		0
State Assembly - Total	306	2,107	State Assembly - Total	57	18.87%	240	79.47%	302
County Supervisor			County Supervisor					
5th Supervisorial District			5th Supervisorial District					
55100	218	1,367	55100	42	19.63%	168	78.50%	214
55201	88	740	55201	15	17.05%	72	81.82%	88

5th Supervisorial District - Total	306	2,107	5th Supervisorial District - Total	57	18.87%	240	79.47%	302
Cumulative			Cumulative					
Cumulative	0	0	Cumulative	0		0		0
Cumulative - Total	0	0	Cumulative - Total	0		0		0
County Supervisor - Total	306	2,107	County Supervisor - Total	57	18.87%	240	79.47%	302
State Board of Equalization			State Board of Equalization					
St Bd of Equalization 4 (Por. SB, SD, Or & Imp)			St Bd of Equalization 4 (Por. SB, SD, Or & Imp)					
55100	218	1,367	55100	42	19.63%	168	78.50%	214
55201	88	740	55201	15	17.05%	72	81.82%	88
St Bd of Equalization 4 (Por. SB, SD, Or & Imp) - Total	306	2,107	St Bd of Equalization 4 (Por. SB, SD, Or & Imp) - Total	57	18.87%	240	79.47%	302
Cumulative			Cumulative					
Cumulative	0	0	Cumulative	0		0		0
Cumulative - Total	0	0	Cumulative - Total	0		0		0
State Board of Equalization - Total	306	2,107	State Board of Equalization - Total	57	18.87%	240	79.47%	302

Mbr Gov Bd Banning USD TA 3, FT (Vote for 1)

Precinct	Times Cast	Registered Voters	Precinct	KERRI MARINER		LAURA TROUTMAN		Total Votes
Electionwide			Electionwide					
Countywide			Countywide					
37801	5	36	37801	0	0.00%	5	100.00%	5
37813	4	32	37813	2	50.00%	2	50.00%	4
37856	0	0	37856	0		0		0
40000	0	0	40000	0		0		0
41101	0	1	41101	0		0		0
51827	81	512	51827	13	16.05%	68	83.95%	81
51828	0	3	51828	0		0		0
51829	0	0	51829	0		0		0
51832	0	0	51832	0		0		0
51833	0	0	51833	0		0		0
51834	0	10	51834	0		0		0
51838	0	0	51838	0		0		0
51839	0	0	51839	0		0		0
51840	0	0	51840	0		0		0
51841	0	4	51841	0		0		0
51859	135	843	51859	59	43.70%	76	56.30%	135
51860	0	0	51860	0		0		0
51874	54	372	51874	22	40.74%	32	59.26%	54
51878	10	40	51878	0	0.00%	10	100.00%	10
55206	44	311	55206	14	31.82%	30	68.18%	44
55207	0	0	55207	0		0		0
55402	0	0	55402	0		0		0
55403	0	0	55403	0		0		0
55405	0	1	55405	0		0		0
55501	76	618	55501	26	34.21%	50	65.79%	76
55505	6	8	55505	2	33.33%	4	66.67%	6
59800	0	0	59800	0		0		0
59802	0	0	59802	0		0		0
Countywide - Total	415	2,791	Countywide - Total	138	33.25%	277	66.75%	415
Cumulative			Cumulative					
Cumulative	0	0	Cumulative	0		0		0
Cumulative - Total	0	0	Cumulative - Total	0		0		0
Electionwide - Total	415	2,791	Electionwide - Total	138	33.25%	277	66.75%	415
County			County					
Riverside County			Riverside County					
37801	5	36	37801	0	0.00%	5	100.00%	5
37813	4	32	37813	2	50.00%	2	50.00%	4
37856	0	0	37856	0		0		0
40000	0	0	40000	0		0		0
41101	0	1	41101	0		0		0
51827	81	512	51827	13	16.05%	68	83.95%	81
51828	0	3	51828	0		0		0
51829	0	0	51829	0		0		0
51832	0	0	51832	0		0		0
51833	0	0	51833	0		0		0
51834	0	10	51834	0		0		0
51838	0	0	51838	0		0		0
51839	0	0	51839	0		0		0
51840	0	0	51840	0		0		0
51841	0	4	51841	0		0		0
51859	135	843	51859	59	43.70%	76	56.30%	135
51860	0	0	51860	0		0		0
51874	54	372	51874	22	40.74%	32	59.26%	54
51878	10	40	51878	0	0.00%	10	100.00%	10
55206	44	311	55206	14	31.82%	30	68.18%	44
55207	0	0	55207	0		0		0
55402	0	0	55402	0		0		0
55403	0	0	55403	0		0		0
55405	0	1	55405	0		0		0
55501	76	618	55501	26	34.21%	50	65.79%	76
55505	6	8	55505	2	33.33%	4	66.67%	6
59800	0	0	59800	0		0		0
59802	0	0	59802	0		0		0
Riverside County - Total	415	2,791	Riverside County - Total	138	33.25%	277	66.75%	415
Cumulative			Cumulative					
Cumulative	0	0	Cumulative	0		0		0

Cumulative - Total	0	0	Cumulative - Total	0		0		0
County - Total	415	2,791	County - Total	138	33.25%	277	66.75%	415
Cities			Cities					
City of Banning			City of Banning					
55206	44	311	55206	14	31.82%	30	68.18%	44
55207	0	0	55207	0		0		0
55402	0	0	55402	0		0		0
55403	0	0	55403	0		0		0
55405	0	1	55405	0		0		0
55501	76	618	55501	26	34.21%	50	65.79%	76
55505	6	8	55505	2	33.33%	4	66.67%	6
City of Banning - Total	126	938	City of Banning - Total	42	33.33%	84	66.67%	126
City of Desert Hot Springs			City of Desert Hot Springs					
40000	0	0	40000	0		0		0
City of Desert Hot Springs - Total	0	0	City of Desert Hot Springs - Total	0		0		0
City of Palm Springs			City of Palm Springs					
41101	0	1	41101	0		0		0
City of Palm Springs - Total	0	1	City of Palm Springs - Total	0		0		0
Unincorporated			Unincorporated					
37801	5	36	37801	0	0.00%	5	100.00%	5
37813	4	32	37813	2	50.00%	2	50.00%	4
37856	0	0	37856	0		0		0
51827	81	512	51827	13	16.05%	68	83.95%	81
51828	0	3	51828	0		0		0
51829	0	0	51829	0		0		0
51832	0	0	51832	0		0		0
51833	0	0	51833	0		0		0
51834	0	10	51834	0		0		0
51838	0	0	51838	0		0		0
51839	0	0	51839	0		0		0
51840	0	0	51840	0		0		0
51841	0	4	51841	0		0		0
51859	135	843	51859	59	43.70%	76	56.30%	135
51860	0	0	51860	0		0		0
51874	54	372	51874	22	40.74%	32	59.26%	54
51878	10	40	51878	0	0.00%	10	100.00%	10
59800	0	0	59800	0		0		0
59802	0	0	59802	0		0		0
Unincorporated - Total	289	1,852	Unincorporated - Total	96	33.22%	193	66.78%	289
Cumulative			Cumulative					
Cumulative	0	0	Cumulative	0		0		0
Cumulative - Total	0	0	Cumulative - Total	0		0		0
Cities - Total	415	2,791	Cities - Total	138	33.25%	277	66.75%	415
Unincorporated			Unincorporated					
Unincorporated Area			Unincorporated Area					
37801	5	36	37801	0	0.00%	5	100.00%	5
37813	4	32	37813	2	50.00%	2	50.00%	4
37856	0	0	37856	0		0		0
51827	81	512	51827	13	16.05%	68	83.95%	81
51828	0	3	51828	0		0		0
51829	0	0	51829	0		0		0
51832	0	0	51832	0		0		0
51833	0	0	51833	0		0		0
51834	0	10	51834	0		0		0
51838	0	0	51838	0		0		0
51839	0	0	51839	0		0		0
51840	0	0	51840	0		0		0
51841	0	4	51841	0		0		0
51859	135	843	51859	59	43.70%	76	56.30%	135
51860	0	0	51860	0		0		0
51874	54	372	51874	22	40.74%	32	59.26%	54
51878	10	40	51878	0	0.00%	10	100.00%	10
59800	0	0	59800	0		0		0
59802	0	0	59802	0		0		0
Unincorporated Area - Total	289	1,852	Unincorporated Area - Total	96	33.22%	193	66.78%	289
Unincorporated			Unincorporated					
40000	0	0	40000	0		0		0
41101	0	1	41101	0		0		0
55206	44	311	55206	14	31.82%	30	68.18%	44
55207	0	0	55207	0		0		0
55402	0	0	55402	0		0		0
55403	0	0	55403	0		0		0
55405	0	1	55405	0		0		0

55501	76	618	55501	26	34.21%	50	65.79%	76
55505	6	8	55505	2	33.33%	4	66.67%	6
Unincorporated - Total	126	939	Unincorporated - Total	42	33.33%	84	66.67%	126
Cumulative			Cumulative					
Cumulative	0	0	Cumulative	0		0		0
Cumulative - Total	0	0	Cumulative - Total	0		0		0
Unincorporated - Total	415	2,791	Unincorporated - Total	138	33.25%	277	66.75%	415
Congressional			Congressional					
36th Congressional District			36th Congressional District					
37801	5	36	37801	0	0.00%	5	100.00%	5
37813	4	32	37813	2	50.00%	2	50.00%	4
37856	0	0	37856	0		0		0
40000	0	0	40000	0		0		0
41101	0	1	41101	0		0		0
51827	81	512	51827	13	16.05%	68	83.95%	81
51828	0	3	51828	0		0		0
51829	0	0	51829	0		0		0
51832	0	0	51832	0		0		0
51833	0	0	51833	0		0		0
51834	0	10	51834	0		0		0
51838	0	0	51838	0		0		0
51839	0	0	51839	0		0		0
51840	0	0	51840	0		0		0
51841	0	4	51841	0		0		0
51859	135	843	51859	59	43.70%	76	56.30%	135
51860	0	0	51860	0		0		0
51874	54	372	51874	22	40.74%	32	59.26%	54
51878	10	40	51878	0	0.00%	10	100.00%	10
55206	44	311	55206	14	31.82%	30	68.18%	44
55207	0	0	55207	0		0		0
55402	0	0	55402	0		0		0
55403	0	0	55403	0		0		0
55405	0	1	55405	0		0		0
55501	76	618	55501	26	34.21%	50	65.79%	76
55505	6	8	55505	2	33.33%	4	66.67%	6
59800	0	0	59800	0		0		0
59802	0	0	59802	0		0		0
36th Congressional District - Total	415	2,791	36th Congressional District - Total	138	33.25%	277	66.75%	415
Cumulative			Cumulative					
Cumulative	0	0	Cumulative	0		0		0
Cumulative - Total	0	0	Cumulative - Total	0		0		0
Congressional - Total	415	2,791	Congressional - Total	138	33.25%	277	66.75%	415
State Senate			State Senate					
23rd Senatorial District (Por. SB and LA)			23rd Senatorial District (Por. SB and LA)					
37856	0	0	37856	0		0		0
51827	81	512	51827	13	16.05%	68	83.95%	81
51828	0	3	51828	0		0		0
51829	0	0	51829	0		0		0
51832	0	0	51832	0		0		0
51834	0	10	51834	0		0		0
51838	0	0	51838	0		0		0
51839	0	0	51839	0		0		0
51840	0	0	51840	0		0		0
51841	0	4	51841	0		0		0
51859	135	843	51859	59	43.70%	76	56.30%	135
51860	0	0	51860	0		0		0
55206	44	311	55206	14	31.82%	30	68.18%	44
55207	0	0	55207	0		0		0
55402	0	0	55402	0		0		0
55403	0	0	55403	0		0		0
55405	0	1	55405	0		0		0
55501	76	618	55501	26	34.21%	50	65.79%	76
55505	6	8	55505	2	33.33%	4	66.67%	6
23rd Senatorial District (Por. SB and LA) - Total	342	2,310	23rd Senatorial District (Por. SB and LA) - Total	114	33.33%	228	66.67%	342
28th Senatorial District			28th Senatorial District					
37801	5	36	37801	0	0.00%	5	100.00%	5
37813	4	32	37813	2	50.00%	2	50.00%	4
40000	0	0	40000	0		0		0
41101	0	1	41101	0		0		0
51833	0	0	51833	0		0		0
51874	54	372	51874	22	40.74%	32	59.26%	54
51878	10	40	51878	0	0.00%	10	100.00%	10

59800	0	0	59800	0		0		0
59802	0	0	59802	0		0		0
28th Senatorial District - Total	73	481	28th Senatorial District - Total	24	32.88%	49	67.12%	73
Cumulative			Cumulative					
Cumulative	0	0	Cumulative	0		0		0
Cumulative - Total	0	0	Cumulative - Total	0		0		0
State Senate - Total	415	2,791	State Senate - Total	138	33.25%	277	66.75%	415
State Assembly			State Assembly					
42nd Assembly District (Por. SB)			42nd Assembly District (Por. SB)					
37801	5	36	37801	0	0.00%	5	100.00%	5
37856	0	0	37856	0		0		0
41101	0	1	41101	0		0		0
51827	81	512	51827	13	16.05%	68	83.95%	81
51828	0	3	51828	0		0		0
51829	0	0	51829	0		0		0
51832	0	0	51832	0		0		0
51833	0	0	51833	0		0		0
51834	0	10	51834	0		0		0
51838	0	0	51838	0		0		0
51839	0	0	51839	0		0		0
51840	0	0	51840	0		0		0
51841	0	4	51841	0		0		0
51859	135	843	51859	59	43.70%	76	56.30%	135
51860	0	0	51860	0		0		0
51874	54	372	51874	22	40.74%	32	59.26%	54
51878	10	40	51878	0	0.00%	10	100.00%	10
55206	44	311	55206	14	31.82%	30	68.18%	44
55207	0	0	55207	0		0		0
55402	0	0	55402	0		0		0
55403	0	0	55403	0		0		0
55405	0	1	55405	0		0		0
55501	76	618	55501	26	34.21%	50	65.79%	76
55505	6	8	55505	2	33.33%	4	66.67%	6
59800	0	0	59800	0		0		0
59802	0	0	59802	0		0		0
42nd Assembly District (Por. SB) - Total	411	2,759	42nd Assembly District (Por. SB) - Total	136	33.09%	275	66.91%	411
56th Assembly District (Por. Imperial Co.)			56th Assembly District (Por. Imperial Co.)					
40000	0	0	40000	0		0		0
56th Assembly District (Por. Imperial Co.) - Total	0	0	56th Assembly District (Por. Imperial Co.) - Total	0		0		0
71st Assembly District (Por. SD)			71st Assembly District (Por. SD)					
37813	4	32	37813	2	50.00%	2	50.00%	4
71st Assembly District (Por. SD) - Total	4	32	71st Assembly District (Por. SD) - Total	2	50.00%	2	50.00%	4
Cumulative			Cumulative					
Cumulative	0	0	Cumulative	0		0		0
Cumulative - Total	0	0	Cumulative - Total	0		0		0
State Assembly - Total	415	2,791	State Assembly - Total	138	33.25%	277	66.75%	415
County Supervisor			County Supervisor					
3rd Supervisorial District			3rd Supervisorial District					
37801	5	36	37801	0	0.00%	5	100.00%	5
37813	4	32	37813	2	50.00%	2	50.00%	4
37856	0	0	37856	0		0		0
3rd Supervisorial District - Total	9	68	3rd Supervisorial District - Total	2	22.22%	7	77.78%	9
4th Supervisorial District			4th Supervisorial District					
40000	0	0	40000	0		0		0
41101	0	1	41101	0		0		0
4th Supervisorial District - Total	0	1	4th Supervisorial District - Total	0		0		0
5th Supervisorial District			5th Supervisorial District					
51827	81	512	51827	13	16.05%	68	83.95%	81
51828	0	3	51828	0		0		0
51829	0	0	51829	0		0		0
51832	0	0	51832	0		0		0
51833	0	0	51833	0		0		0
51834	0	10	51834	0		0		0
51838	0	0	51838	0		0		0
51839	0	0	51839	0		0		0
51840	0	0	51840	0		0		0
51841	0	4	51841	0		0		0
51859	135	843	51859	59	43.70%	76	56.30%	135
51860	0	0	51860	0		0		0
51874	54	372	51874	22	40.74%	32	59.26%	54

51878	10	40	51878	0	0.00%	10	100.00%	10
55206	44	311	55206	14	31.82%	30	68.18%	44
55207	0	0	55207	0		0		0
55402	0	0	55402	0		0		0
55403	0	0	55403	0		0		0
55405	0	1	55405	0		0		0
55501	76	618	55501	26	34.21%	50	65.79%	76
55505	6	8	55505	2	33.33%	4	66.67%	6
59800	0	0	59800	0		0		0
59802	0	0	59802	0		0		0
5th Supervisorial District - Total	406	2,722	5th Supervisorial District - Total	136	33.50%	270	66.50%	406
Cumulative			Cumulative					
Cumulative	0	0	Cumulative	0		0		0
Cumulative - Total	0	0	Cumulative - Total	0		0		0
County Supervisor - Total	415	2,791	County Supervisor - Total	138	33.25%	277	66.75%	415
State Board of Equalization			State Board of Equalization					
St Bd of Equalization 4 (Por. SB, SD, Or & Imp)			St Bd of Equalization 4 (Por. SB, SD, Or & Imp)					
37801	5	36	37801	0	0.00%	5	100.00%	5
37813	4	32	37813	2	50.00%	2	50.00%	4
37856	0	0	37856	0		0		0
40000	0	0	40000	0		0		0
41101	0	1	41101	0		0		0
51827	81	512	51827	13	16.05%	68	83.95%	81
51828	0	3	51828	0		0		0
51829	0	0	51829	0		0		0
51832	0	0	51832	0		0		0
51833	0	0	51833	0		0		0
51834	0	10	51834	0		0		0
51838	0	0	51838	0		0		0
51839	0	0	51839	0		0		0
51840	0	0	51840	0		0		0
51841	0	4	51841	0		0		0
51859	135	843	51859	59	43.70%	76	56.30%	135
51860	0	0	51860	0		0		0
51874	54	372	51874	22	40.74%	32	59.26%	54
51878	10	40	51878	0	0.00%	10	100.00%	10
55206	44	311	55206	14	31.82%	30	68.18%	44
55207	0	0	55207	0		0		0
55402	0	0	55402	0		0		0
55403	0	0	55403	0		0		0
55405	0	1	55405	0		0		0
55501	76	618	55501	26	34.21%	50	65.79%	76
55505	6	8	55505	2	33.33%	4	66.67%	6
59800	0	0	59800	0		0		0
59802	0	0	59802	0		0		0
St Bd of Equalization 4 (Por. SB, SD, Or & Imp) - Total	415	2,791	St Bd of Equalization 4 (Por. SB, SD, Or & Imp) - Total	138	33.25%	277	66.75%	415
Cumulative			Cumulative					
Cumulative	0	0	Cumulative	0		0		0
Cumulative - Total	0	0	Cumulative - Total	0		0		0
State Board of Equalization - Total	415	2,791	State Board of Equalization - Total	138	33.25%	277	66.75%	415

Palm Springs City Council Dist 1 (Vote for 1)

Precinct	Times Cast	Registered Voters	Precinct	MICHAEL SHOGREN	LES YOUNG	SCOTT MYER	GRACE ELENA GARNER	Total Votes					
Electionwide			Electionwide										
Countywide			Countywide										
41101	0	1	41101	0	0	0	0	0					
41107	0	1	41107	0	0	0	0	0					
41113	986	2,470	41113	22	2.24%	325	33.10%	170	17.31%	463	47.15%	982	
41123	718	1,724	41123	13	1.82%	221	30.95%	99	13.87%	380	53.22%	714	
Countywide - Total		1,704	Countywide - Total		35	2.06%	546	32.19%	269	15.86%	843	49.71%	1,696
Cumulative			Cumulative										
Cumulative		0	Cumulative		0	0	0	0					
Cumulative - Total		0	Cumulative - Total		0	0	0	0					
Electionwide - Total		1,704	Electionwide - Total		35	2.06%	546	32.19%	269	15.86%	843	49.71%	1,696
County			County										
Riverside County			Riverside County										
41101	0	1	41101	0	0	0	0	0					
41107	0	1	41107	0	0	0	0	0					
41113	986	2,470	41113	22	2.24%	325	33.10%	170	17.31%	463	47.15%	982	
41123	718	1,724	41123	13	1.82%	221	30.95%	99	13.87%	380	53.22%	714	
Riverside County - Total		1,704	Riverside County - Total		35	2.06%	546	32.19%	269	15.86%	843	49.71%	1,696
Cumulative			Cumulative										
Cumulative		0	Cumulative		0	0	0	0					
Cumulative - Total		0	Cumulative - Total		0	0	0	0					
County - Total		1,704	County - Total		35	2.06%	546	32.19%	269	15.86%	843	49.71%	1,696
Cities			Cities										
City of Palm Springs			City of Palm Springs										
41101	0	1	41101	0	0	0	0	0					
41107	0	1	41107	0	0	0	0	0					
41113	986	2,470	41113	22	2.24%	325	33.10%	170	17.31%	463	47.15%	982	
41123	718	1,724	41123	13	1.82%	221	30.95%	99	13.87%	380	53.22%	714	
City of Palm Springs - Total		1,704	City of Palm Springs - Total		35	2.06%	546	32.19%	269	15.86%	843	49.71%	1,696
Cumulative			Cumulative										
Cumulative		0	Cumulative		0	0	0	0					
Cumulative - Total		0	Cumulative - Total		0	0	0	0					
Cities - Total		1,704	Cities - Total		35	2.06%	546	32.19%	269	15.86%	843	49.71%	1,696
Unincorporated			Unincorporated										
Unincorporated			Unincorporated										
41101	0	1	41101	0	0	0	0	0					
41107	0	1	41107	0	0	0	0	0					
41113	986	2,470	41113	22	2.24%	325	33.10%	170	17.31%	463	47.15%	982	
41123	718	1,724	41123	13	1.82%	221	30.95%	99	13.87%	380	53.22%	714	
Unincorporated - Total		1,704	Unincorporated - Total		35	2.06%	546	32.19%	269	15.86%	843	49.71%	1,696
Cumulative			Cumulative										
Cumulative		0	Cumulative		0	0	0	0					
Cumulative - Total		0	Cumulative - Total		0	0	0	0					
Unincorporated - Total		1,704	Unincorporated - Total		35	2.06%	546	32.19%	269	15.86%	843	49.71%	1,696
Congressional			Congressional										
36th Congressional District			36th Congressional District										
41101	0	1	41101	0	0	0	0	0					
41107	0	1	41107	0	0	0	0	0					
41113	986	2,470	41113	22	2.24%	325	33.10%	170	17.31%	463	47.15%	982	
41123	718	1,724	41123	13	1.82%	221	30.95%	99	13.87%	380	53.22%	714	
36th Congressional District - Total		1,704	36th Congressional District - Total		35	2.06%	546	32.19%	269	15.86%	843	49.71%	1,696
Cumulative			Cumulative										
Cumulative		0	Cumulative		0	0	0	0					
Cumulative - Total		0	Cumulative - Total		0	0	0	0					
Congressional - Total		1,704	Congressional - Total		35	2.06%	546	32.19%	269	15.86%	843	49.71%	1,696
State Senate			State Senate										
28th Senatorial District			28th Senatorial District										
41101	0	1	41101	0	0	0	0	0					
41107	0	1	41107	0	0	0	0	0					
41113	986	2,470	41113	22	2.24%	325	33.10%	170	17.31%	463	47.15%	982	
41123	718	1,724	41123	13	1.82%	221	30.95%	99	13.87%	380	53.22%	714	
28th Senatorial District - Total		1,704	28th Senatorial District - Total		35	2.06%	546	32.19%	269	15.86%	843	49.71%	1,696
Cumulative			Cumulative										
Cumulative		0	Cumulative		0	0	0	0					
Cumulative - Total		0	Cumulative - Total		0	0	0	0					
State Senate - Total		1,704	State Senate - Total		35	2.06%	546	32.19%	269	15.86%	843	49.71%	1,696
State Assembly			State Assembly										
42nd Assembly District (Por. SB)			42nd Assembly District (Por. SB)										

41101	0	1	41101	0		0		0		0		0
41107	0	1	41107	0		0		0		0		0
41113	986	2,470	41113	22	2.24%	325	33.10%	170	17.31%	463	47.15%	982
41123	718	1,724	41123	13	1.82%	221	30.95%	99	13.87%	380	53.22%	714
42nd Assembly District (Por. SB) - Total	1,704	4,196	42nd Assembly District (Por. SB) - Total	35	2.06%	546	32.19%	269	15.86%	843	49.71%	1,696
Cumulative			Cumulative									
Cumulative	0	0	Cumulative	0		0		0		0		0
Cumulative - Total	0	0	Cumulative - Total	0		0		0		0		0
State Assembly - Total	1,704	4,196	State Assembly - Total	35	2.06%	546	32.19%	269	15.86%	843	49.71%	1,696
County Supervisor			County Supervisor									
4th Supervisorial District			4th Supervisorial District									
41101	0	1	41101	0		0		0		0		0
41107	0	1	41107	0		0		0		0		0
41113	986	2,470	41113	22	2.24%	325	33.10%	170	17.31%	463	47.15%	982
41123	718	1,724	41123	13	1.82%	221	30.95%	99	13.87%	380	53.22%	714
4th Supervisorial District - Total	1,704	4,196	4th Supervisorial District - Total	35	2.06%	546	32.19%	269	15.86%	843	49.71%	1,696
Cumulative			Cumulative									
Cumulative	0	0	Cumulative	0		0		0		0		0
Cumulative - Total	0	0	Cumulative - Total	0		0		0		0		0
County Supervisor - Total	1,704	4,196	County Supervisor - Total	35	2.06%	546	32.19%	269	15.86%	843	49.71%	1,696
State Board of Equalization			State Board of Equalization									
St Bd of Equalization 4 (Por. SB, SD, Or & Imp)			St Bd of Equalization 4 (Por. SB, SD, Or & Imp)									
41101	0	1	41101	0		0		0		0		0
41107	0	1	41107	0		0		0		0		0
41113	986	2,470	41113	22	2.24%	325	33.10%	170	17.31%	463	47.15%	982
41123	718	1,724	41123	13	1.82%	221	30.95%	99	13.87%	380	53.22%	714
St Bd of Equalization 4 (Por. SB, SD, Or & Imp) - Total	1,704	4,196	St Bd of Equalization 4 (Por. SB, SD, Or & Imp) - Total	35	2.06%	546	32.19%	269	15.86%	843	49.71%	1,696
Cumulative			Cumulative									
Cumulative	0	0	Cumulative	0		0		0		0		0
Cumulative - Total	0	0	Cumulative - Total	0		0		0		0		0
State Board of Equalization - Total	1,704	4,196	State Board of Equalization - Total	35	2.06%	546	32.19%	269	15.86%	843	49.71%	1,696

Palm Springs City Council Dist 2 (Vote for 1)

Precinct	Times Cast	Registered Voters	Precinct	DENNIS WOODS	PETER J. MAIETTA	ADRIAN ALCANTAR	Total Votes
Electionwide		Electionwide					
Countywide		Countywide					
41205	1,283	3,074	41205	750 58.50%	237 18.49%	293 22.85%	1,282
41207	1,054	2,566	41207	511 48.57%	244 23.19%	291 27.66%	1,052
Countywide - Total		Countywide - Total		1,261 54.03%	481 20.61%	584 25.02%	2,334
Cumulative		Cumulative					
Cumulative	0	0	Cumulative	0	0	0	0
Cumulative - Total		Cumulative - Total		0	0	0	0
Electionwide - Total		Electionwide - Total		1,261 54.03%	481 20.61%	584 25.02%	2,334
County		County					
Riverside County		Riverside County					
41205	1,283	3,074	41205	750 58.50%	237 18.49%	293 22.85%	1,282
41207	1,054	2,566	41207	511 48.57%	244 23.19%	291 27.66%	1,052
Riverside County - Total		Riverside County - Total		1,261 54.03%	481 20.61%	584 25.02%	2,334
Cumulative		Cumulative					
Cumulative	0	0	Cumulative	0	0	0	0
Cumulative - Total		Cumulative - Total		0	0	0	0
County - Total		County - Total		1,261 54.03%	481 20.61%	584 25.02%	2,334
Cities		Cities					
City of Palm Springs		City of Palm Springs					
41205	1,283	3,074	41205	750 58.50%	237 18.49%	293 22.85%	1,282
41207	1,054	2,566	41207	511 48.57%	244 23.19%	291 27.66%	1,052
City of Palm Springs - Total		City of Palm Springs - Total		1,261 54.03%	481 20.61%	584 25.02%	2,334
Cumulative		Cumulative					
Cumulative	0	0	Cumulative	0	0	0	0
Cumulative - Total		Cumulative - Total		0	0	0	0
Cities - Total		Cities - Total		1,261 54.03%	481 20.61%	584 25.02%	2,334
Unincorporated		Unincorporated					
Unincorporated		Unincorporated					
41205	1,283	3,074	41205	750 58.50%	237 18.49%	293 22.85%	1,282
41207	1,054	2,566	41207	511 48.57%	244 23.19%	291 27.66%	1,052
Unincorporated - Total		Unincorporated - Total		1,261 54.03%	481 20.61%	584 25.02%	2,334
Cumulative		Cumulative					
Cumulative	0	0	Cumulative	0	0	0	0
Cumulative - Total		Cumulative - Total		0	0	0	0
Unincorporated - Total		Unincorporated - Total		1,261 54.03%	481 20.61%	584 25.02%	2,334
Congressional		Congressional					
36th Congressional District		36th Congressional District					
41205	1,283	3,074	41205	750 58.50%	237 18.49%	293 22.85%	1,282
41207	1,054	2,566	41207	511 48.57%	244 23.19%	291 27.66%	1,052
36th Congressional District - Total		36th Congressional District - Total		1,261 54.03%	481 20.61%	584 25.02%	2,334
Cumulative		Cumulative					
Cumulative	0	0	Cumulative	0	0	0	0
Cumulative - Total		Cumulative - Total		0	0	0	0
Congressional - Total		Congressional - Total		1,261 54.03%	481 20.61%	584 25.02%	2,334
State Senate		State Senate					
28th Senatorial District		28th Senatorial District					
41205	1,283	3,074	41205	750 58.50%	237 18.49%	293 22.85%	1,282
41207	1,054	2,566	41207	511 48.57%	244 23.19%	291 27.66%	1,052
28th Senatorial District - Total		28th Senatorial District - Total		1,261 54.03%	481 20.61%	584 25.02%	2,334
Cumulative		Cumulative					
Cumulative	0	0	Cumulative	0	0	0	0
Cumulative - Total		Cumulative - Total		0	0	0	0
State Senate - Total		State Senate - Total		1,261 54.03%	481 20.61%	584 25.02%	2,334
State Assembly		State Assembly					
42nd Assembly District (Por. SB)		42nd Assembly District (Por. SB)					
41205	1,283	3,074	41205	750 58.50%	237 18.49%	293 22.85%	1,282
41207	1,054	2,566	41207	511 48.57%	244 23.19%	291 27.66%	1,052
42nd Assembly District (Por. SB) - Total		42nd Assembly District (Por. SB) - Total		1,261 54.03%	481 20.61%	584 25.02%	2,334
Cumulative		Cumulative					
Cumulative	0	0	Cumulative	0	0	0	0
Cumulative - Total		Cumulative - Total		0	0	0	0
State Assembly - Total		State Assembly - Total		1,261 54.03%	481 20.61%	584 25.02%	2,334
County Supervisor		County Supervisor					
4th Supervisorial District		4th Supervisorial District					
41205	1,283	3,074	41205	750 58.50%	237 18.49%	293 22.85%	1,282
41207	1,054	2,566	41207	511 48.57%	244 23.19%	291 27.66%	1,052

4th Supervisorial District - Total	2,337	5,640	4th Supervisorial District - Total	1,261	54.03%	481	20.61%	584	25.02%	2,334
Cumulative			Cumulative							
Cumulative	0	0	Cumulative	0		0		0		0
Cumulative - Total	0	0	Cumulative - Total	0		0		0		0
County Supervisor - Total	2,337	5,640	County Supervisor - Total	1,261	54.03%	481	20.61%	584	25.02%	2,334
State Board of Equalization			State Board of Equalization							
St Bd of Equalization 4 (Por. SB, SD, Or & Imp)			St Bd of Equalization 4 (Por. SB, SD, Or & Imp)							
41205	1,283	3,074	41205	750	58.50%	237	18.49%	293	22.85%	1,282
41207	1,054	2,566	41207	511	48.57%	244	23.19%	291	27.66%	1,052
St Bd of Equalization 4 (Por. SB, SD, Or & Imp) - Total	2,337	5,640	St Bd of Equalization 4 (Por. SB, SD, Or & Imp) - Total	1,261	54.03%	481	20.61%	584	25.02%	2,334
Cumulative			Cumulative							
Cumulative	0	0	Cumulative	0		0		0		0
Cumulative - Total	0	0	Cumulative - Total	0		0		0		0
State Board of Equalization - Total	2,337	5,640	State Board of Equalization - Total	1,261	54.03%	481	20.61%	584	25.02%	2,334

Palm Springs City Council Dist 3 (Vote for 1)

Precinct	Times Cast	Registered Voters	Precinct	ALAN "ALFIE" PETTIT	MICHAEL J. DILGER	GEOFF KORS	Total Votes
Electionwide		Electionwide					
Countywide		Countywide					
41302	888	2,094	41302	155 17.55%	66 7.47%	650 73.61%	883
41306	1,201	2,896	41306	201 16.81%	67 5.60%	914 76.42%	1,196
Countywide - Total		Countywide - Total		356 17.12%	133 6.40%	1,564 75.23%	2,079
Cumulative		Cumulative					
Cumulative	0	0	Cumulative	0	0	0	0
Cumulative - Total		Cumulative - Total		0	0	0	0
Electionwide - Total		Electionwide - Total		356 17.12%	133 6.40%	1,564 75.23%	2,079
County		County					
Riverside County		Riverside County					
41302	888	2,094	41302	155 17.55%	66 7.47%	650 73.61%	883
41306	1,201	2,896	41306	201 16.81%	67 5.60%	914 76.42%	1,196
Riverside County - Total		Riverside County - Total		356 17.12%	133 6.40%	1,564 75.23%	2,079
Cumulative		Cumulative					
Cumulative	0	0	Cumulative	0	0	0	0
Cumulative - Total		Cumulative - Total		0	0	0	0
County - Total		County - Total		356 17.12%	133 6.40%	1,564 75.23%	2,079
Cities		Cities					
City of Palm Springs		City of Palm Springs					
41302	888	2,094	41302	155 17.55%	66 7.47%	650 73.61%	883
41306	1,201	2,896	41306	201 16.81%	67 5.60%	914 76.42%	1,196
City of Palm Springs - Total		City of Palm Springs - Total		356 17.12%	133 6.40%	1,564 75.23%	2,079
Cumulative		Cumulative					
Cumulative	0	0	Cumulative	0	0	0	0
Cumulative - Total		Cumulative - Total		0	0	0	0
Cities - Total		Cities - Total		356 17.12%	133 6.40%	1,564 75.23%	2,079
Unincorporated		Unincorporated					
Unincorporated		Unincorporated					
41302	888	2,094	41302	155 17.55%	66 7.47%	650 73.61%	883
41306	1,201	2,896	41306	201 16.81%	67 5.60%	914 76.42%	1,196
Unincorporated - Total		Unincorporated - Total		356 17.12%	133 6.40%	1,564 75.23%	2,079
Cumulative		Cumulative					
Cumulative	0	0	Cumulative	0	0	0	0
Cumulative - Total		Cumulative - Total		0	0	0	0
Unincorporated - Total		Unincorporated - Total		356 17.12%	133 6.40%	1,564 75.23%	2,079
Congressional		Congressional					
36th Congressional District		36th Congressional District					
41302	888	2,094	41302	155 17.55%	66 7.47%	650 73.61%	883
41306	1,201	2,896	41306	201 16.81%	67 5.60%	914 76.42%	1,196
36th Congressional District - Total		36th Congressional District - Total		356 17.12%	133 6.40%	1,564 75.23%	2,079
Cumulative		Cumulative					
Cumulative	0	0	Cumulative	0	0	0	0
Cumulative - Total		Cumulative - Total		0	0	0	0
Congressional - Total		Congressional - Total		356 17.12%	133 6.40%	1,564 75.23%	2,079
State Senate		State Senate					
28th Senatorial District		28th Senatorial District					
41302	888	2,094	41302	155 17.55%	66 7.47%	650 73.61%	883
41306	1,201	2,896	41306	201 16.81%	67 5.60%	914 76.42%	1,196
28th Senatorial District - Total		28th Senatorial District - Total		356 17.12%	133 6.40%	1,564 75.23%	2,079
Cumulative		Cumulative					
Cumulative	0	0	Cumulative	0	0	0	0
Cumulative - Total		Cumulative - Total		0	0	0	0
State Senate - Total		State Senate - Total		356 17.12%	133 6.40%	1,564 75.23%	2,079
State Assembly		State Assembly					
42nd Assembly District (Por. SB)		42nd Assembly District (Por. SB)					
41302	888	2,094	41302	155 17.55%	66 7.47%	650 73.61%	883
41306	1,201	2,896	41306	201 16.81%	67 5.60%	914 76.42%	1,196
42nd Assembly District (Por. SB) - Total		42nd Assembly District (Por. SB) - Total		356 17.12%	133 6.40%	1,564 75.23%	2,079
Cumulative		Cumulative					
Cumulative	0	0	Cumulative	0	0	0	0
Cumulative - Total		Cumulative - Total		0	0	0	0
State Assembly - Total		State Assembly - Total		356 17.12%	133 6.40%	1,564 75.23%	2,079
County Supervisor		County Supervisor					
4th Supervisorial District		4th Supervisorial District					
41302	888	2,094	41302	155 17.55%	66 7.47%	650 73.61%	883
41306	1,201	2,896	41306	201 16.81%	67 5.60%	914 76.42%	1,196

4th Supervisorial District - Total	2,089	4,990	4th Supervisorial District - Total	356	17.12%	133	6.40%	1,564	75.23%	2,079
Cumulative			Cumulative							
Cumulative	0	0	Cumulative	0		0		0		0
Cumulative - Total	0	0	Cumulative - Total	0		0		0		0
County Supervisor - Total	2,089	4,990	County Supervisor - Total	356	17.12%	133	6.40%	1,564	75.23%	2,079
State Board of Equalization			State Board of Equalization							
St Bd of Equalization 4 (Por. SB, SD, Or & Imp)			St Bd of Equalization 4 (Por. SB, SD, Or & Imp)							
41302	888	2,094	41302	155	17.55%	66	7.47%	650	73.61%	883
41306	1,201	2,896	41306	201	16.81%	67	5.60%	914	76.42%	1,196
St Bd of Equalization 4 (Por. SB, SD, Or & Imp) - Total	2,089	4,990	St Bd of Equalization 4 (Por. SB, SD, Or & Imp) - Total	356	17.12%	133	6.40%	1,564	75.23%	2,079
Cumulative			Cumulative							
Cumulative	0	0	Cumulative	0		0		0		0
Cumulative - Total	0	0	Cumulative - Total	0		0		0		0
State Board of Equalization - Total	2,089	4,990	State Board of Equalization - Total	356	17.12%	133	6.40%	1,564	75.23%	2,079

Riverside City Council Runoff Ward 1 (Vote for 1)

Precinct	Times Cast	Registered Voters	Precinct	ERIN EDWARDS	MIKE GARDNER	Total Votes
Electionwide			Electionwide			
Countywide			Countywide			
11103	356	2,196	11103	249 69.94%	104 29.21%	356
11105	11	134	11105	9 90.00%	1 10.00%	10
11108	137	1,569	11108	112 82.35%	24 17.65%	136
21105	1,062	2,818	21105	579 54.62%	479 45.19%	1,060
21107	742	1,827	21107	441 59.43%	299 40.30%	742
21109	798	1,820	21109	436 54.64%	362 45.36%	798
21114	533	2,200	21114	342 64.17%	190 35.65%	533
21117	737	1,919	21117	463 62.82%	274 37.18%	737
21120	368	2,111	21120	257 69.84%	111 30.16%	368
21124	382	1,569	21124	260 68.06%	120 31.41%	382
21131	8	69	21131	2 25.00%	6 75.00%	8
Countywide - Total	5,134	18,232	Countywide - Total	3,150 61.40%	1,970 38.40%	5,130
Cumulative			Cumulative			
Cumulative	0	0	Cumulative	0	0	0
Cumulative - Total	0	0	Cumulative - Total	0	0	0
Electionwide - Total	5,134	18,232	Electionwide - Total	3,150 61.40%	1,970 38.40%	5,130
County			County			
Riverside County			Riverside County			
11103	356	2,196	11103	249 69.94%	104 29.21%	356
11105	11	134	11105	9 90.00%	1 10.00%	10
11108	137	1,569	11108	112 82.35%	24 17.65%	136
21105	1,062	2,818	21105	579 54.62%	479 45.19%	1,060
21107	742	1,827	21107	441 59.43%	299 40.30%	742
21109	798	1,820	21109	436 54.64%	362 45.36%	798
21114	533	2,200	21114	342 64.17%	190 35.65%	533
21117	737	1,919	21117	463 62.82%	274 37.18%	737
21120	368	2,111	21120	257 69.84%	111 30.16%	368
21124	382	1,569	21124	260 68.06%	120 31.41%	382
21131	8	69	21131	2 25.00%	6 75.00%	8
Riverside County - Total	5,134	18,232	Riverside County - Total	3,150 61.40%	1,970 38.40%	5,130
Cumulative			Cumulative			
Cumulative	0	0	Cumulative	0	0	0
Cumulative - Total	0	0	Cumulative - Total	0	0	0
County - Total	5,134	18,232	County - Total	3,150 61.40%	1,970 38.40%	5,130
Cities			Cities			
City of Riverside			City of Riverside			
11103	356	2,196	11103	249 69.94%	104 29.21%	356
11105	11	134	11105	9 90.00%	1 10.00%	10
11108	137	1,569	11108	112 82.35%	24 17.65%	136
21105	1,062	2,818	21105	579 54.62%	479 45.19%	1,060
21107	742	1,827	21107	441 59.43%	299 40.30%	742
21109	798	1,820	21109	436 54.64%	362 45.36%	798
21114	533	2,200	21114	342 64.17%	190 35.65%	533
21117	737	1,919	21117	463 62.82%	274 37.18%	737
21120	368	2,111	21120	257 69.84%	111 30.16%	368
21124	382	1,569	21124	260 68.06%	120 31.41%	382
21131	8	69	21131	2 25.00%	6 75.00%	8
City of Riverside - Total	5,134	18,232	City of Riverside - Total	3,150 61.40%	1,970 38.40%	5,130
Cumulative			Cumulative			
Cumulative	0	0	Cumulative	0	0	0
Cumulative - Total	0	0	Cumulative - Total	0	0	0
Cities - Total	5,134	18,232	Cities - Total	3,150 61.40%	1,970 38.40%	5,130
Unincorporated			Unincorporated			
Unincorporated			Unincorporated			
11103	356	2,196	11103	249 69.94%	104 29.21%	356
11105	11	134	11105	9 90.00%	1 10.00%	10
11108	137	1,569	11108	112 82.35%	24 17.65%	136
21105	1,062	2,818	21105	579 54.62%	479 45.19%	1,060
21107	742	1,827	21107	441 59.43%	299 40.30%	742
21109	798	1,820	21109	436 54.64%	362 45.36%	798
21114	533	2,200	21114	342 64.17%	190 35.65%	533
21117	737	1,919	21117	463 62.82%	274 37.18%	737
21120	368	2,111	21120	257 69.84%	111 30.16%	368
21124	382	1,569	21124	260 68.06%	120 31.41%	382
21131	8	69	21131	2 25.00%	6 75.00%	8
Unincorporated - Total	5,134	18,232	Unincorporated - Total	3,150 61.40%	1,970 38.40%	5,130
Cumulative			Cumulative			
Cumulative	0	0	Cumulative	0	0	0

Cumulative - Total	0	0	Cumulative - Total	0	0	0	0
Unincorporated - Total	5,134	18,232	Unincorporated - Total	3,150	61.40%	1,970	38.40%
Congressional			Congressional				
41st Congressional District			41st Congressional District				
11103	356	2,196	11103	249	69.94%	104	29.21%
11105	11	134	11105	9	90.00%	1	10.00%
11108	137	1,569	11108	112	82.35%	24	17.65%
21105	1,062	2,818	21105	579	54.62%	479	45.19%
21107	742	1,827	21107	441	59.43%	299	40.30%
21109	798	1,820	21109	436	54.64%	362	45.36%
21114	533	2,200	21114	342	64.17%	190	35.65%
21117	737	1,919	21117	463	62.82%	274	37.18%
21120	368	2,111	21120	257	69.84%	111	30.16%
21124	382	1,569	21124	260	68.06%	120	31.41%
21131	8	69	21131	2	25.00%	6	75.00%
41st Congressional District - Total	5,134	18,232	41st Congressional District - Total	3,150	61.40%	1,970	38.40%
Cumulative			Cumulative				
Cumulative	0	0	Cumulative	0	0	0	0
Cumulative - Total	0	0	Cumulative - Total	0	0	0	0
Congressional - Total	5,134	18,232	Congressional - Total	3,150	61.40%	1,970	38.40%
State Senate			State Senate				
31st Senatorial District			31st Senatorial District				
11103	356	2,196	11103	249	69.94%	104	29.21%
11105	11	134	11105	9	90.00%	1	10.00%
11108	137	1,569	11108	112	82.35%	24	17.65%
21105	1,062	2,818	21105	579	54.62%	479	45.19%
21107	742	1,827	21107	441	59.43%	299	40.30%
21109	798	1,820	21109	436	54.64%	362	45.36%
21114	533	2,200	21114	342	64.17%	190	35.65%
21117	737	1,919	21117	463	62.82%	274	37.18%
21120	368	2,111	21120	257	69.84%	111	30.16%
21124	382	1,569	21124	260	68.06%	120	31.41%
21131	8	69	21131	2	25.00%	6	75.00%
31st Senatorial District - Total	5,134	18,232	31st Senatorial District - Total	3,150	61.40%	1,970	38.40%
Cumulative			Cumulative				
Cumulative	0	0	Cumulative	0	0	0	0
Cumulative - Total	0	0	Cumulative - Total	0	0	0	0
State Senate - Total	5,134	18,232	State Senate - Total	3,150	61.40%	1,970	38.40%
State Assembly			State Assembly				
61st Assembly District			61st Assembly District				
11103	356	2,196	11103	249	69.94%	104	29.21%
11105	11	134	11105	9	90.00%	1	10.00%
11108	137	1,569	11108	112	82.35%	24	17.65%
21105	1,062	2,818	21105	579	54.62%	479	45.19%
21107	742	1,827	21107	441	59.43%	299	40.30%
21109	798	1,820	21109	436	54.64%	362	45.36%
21114	533	2,200	21114	342	64.17%	190	35.65%
21117	737	1,919	21117	463	62.82%	274	37.18%
21120	368	2,111	21120	257	69.84%	111	30.16%
21124	382	1,569	21124	260	68.06%	120	31.41%
21131	8	69	21131	2	25.00%	6	75.00%
61st Assembly District - Total	5,134	18,232	61st Assembly District - Total	3,150	61.40%	1,970	38.40%
Cumulative			Cumulative				
Cumulative	0	0	Cumulative	0	0	0	0
Cumulative - Total	0	0	Cumulative - Total	0	0	0	0
State Assembly - Total	5,134	18,232	State Assembly - Total	3,150	61.40%	1,970	38.40%
County Supervisor			County Supervisor				
1st Supervisorial District			1st Supervisorial District				
11103	356	2,196	11103	249	69.94%	104	29.21%
11105	11	134	11105	9	90.00%	1	10.00%
11108	137	1,569	11108	112	82.35%	24	17.65%
1st Supervisorial District - Total	504	3,899	1st Supervisorial District - Total	370	73.71%	129	25.70%
2nd Supervisorial District			2nd Supervisorial District				
21105	1,062	2,818	21105	579	54.62%	479	45.19%
21107	742	1,827	21107	441	59.43%	299	40.30%
21109	798	1,820	21109	436	54.64%	362	45.36%
21114	533	2,200	21114	342	64.17%	190	35.65%
21117	737	1,919	21117	463	62.82%	274	37.18%
21120	368	2,111	21120	257	69.84%	111	30.16%
21124	382	1,569	21124	260	68.06%	120	31.41%
21131	8	69	21131	2	25.00%	6	75.00%
2nd Supervisorial District - Total	4,630	14,333	2nd Supervisorial District - Total	2,780	60.07%	1,841	39.78%
Cumulative			Cumulative				

Cumulative	0	0	Cumulative	0		0		0
Cumulative - Total	0	0	Cumulative - Total	0		0		0
County Supervisor - Total	5,134	18,232	County Supervisor - Total	3,150	61.40%	1,970	38.40%	5,130
State Board of Equalization			State Board of Equalization					
St Bd of Equalization 4 (Por. SB. SD. Or & Imp)			St Bd of Equalization 4 (Por. SB. SD. Or & Imp)					
11103	356	2,196	11103	249	69.94%	104	29.21%	356
11105	11	134	11105	9	90.00%	1	10.00%	10
11108	137	1,569	11108	112	82.35%	24	17.65%	136
21105	1,062	2,818	21105	579	54.62%	479	45.19%	1,060
21107	742	1,827	21107	441	59.43%	299	40.30%	742
21109	798	1,820	21109	436	54.64%	362	45.36%	798
21114	533	2,200	21114	342	64.17%	190	35.65%	533
21117	737	1,919	21117	463	62.82%	274	37.18%	737
21120	368	2,111	21120	257	69.84%	111	30.16%	368
21124	382	1,569	21124	260	68.06%	120	31.41%	382
21131	8	69	21131	2	25.00%	6	75.00%	8
St Bd of Equalization 4 (Por. SB, SD, Or & Imp) - Total	5,134	18,232	St Bd of Equalization 4 (Por. SB, SD, Or & Imp) - Total	3,150	61.40%	1,970	38.40%	5,130
Cumulative			Cumulative					
Cumulative	0	0	Cumulative	0		0		0
Cumulative - Total	0	0	Cumulative - Total	0		0		0
State Board of Equalization - Total	5,134	18,232	State Board of Equalization - Total	3,150	61.40%	1,970	38.40%	5,130

Riverside City Council Runoff Ward 3 (Vote for 1)

Precinct	Times Cast	Registered Voters	Precinct	WARREN AVERY		RONALDO FIERRO		Total Votes
Electionwide			Electionwide					
Countywide			Countywide					
11302	859	1,959	11302	408	47.50%	451	52.50%	859
11305	537	1,789	11305	258	48.22%	276	51.59%	535
11310	615	2,418	11310	279	45.37%	333	54.15%	615
11312	632	1,684	11312	339	53.90%	290	46.10%	629
11314	443	1,328	11314	212	47.96%	230	52.04%	442
21301	324	2,172	21301	149	46.13%	173	53.56%	323
21304	204	1,515	21304	81	39.71%	123	60.29%	204
21308	446	1,893	21308	220	49.33%	226	50.67%	446
21309	445	2,221	21309	209	47.07%	228	51.35%	444
21313	545	2,297	21313	242	44.65%	298	54.98%	542
21317	506	3,079	21317	205	40.51%	298	58.89%	506
Countywide - Total	5,556	22,355	Countywide - Total	2,602	46.93%	2,926	52.77%	5,545
Cumulative			Cumulative					
Cumulative	0	0	Cumulative	0		0		0
Cumulative - Total	0	0	Cumulative - Total	0		0		0
Electionwide - Total	5,556	22,355	Electionwide - Total	2,602	46.93%	2,926	52.77%	5,545
County			County					
Riverside County			Riverside County					
11302	859	1,959	11302	408	47.50%	451	52.50%	859
11305	537	1,789	11305	258	48.22%	276	51.59%	535
11310	615	2,418	11310	279	45.37%	333	54.15%	615
11312	632	1,684	11312	339	53.90%	290	46.10%	629
11314	443	1,328	11314	212	47.96%	230	52.04%	442
21301	324	2,172	21301	149	46.13%	173	53.56%	323
21304	204	1,515	21304	81	39.71%	123	60.29%	204
21308	446	1,893	21308	220	49.33%	226	50.67%	446
21309	445	2,221	21309	209	47.07%	228	51.35%	444
21313	545	2,297	21313	242	44.65%	298	54.98%	542
21317	506	3,079	21317	205	40.51%	298	58.89%	506
Riverside County - Total	5,556	22,355	Riverside County - Total	2,602	46.93%	2,926	52.77%	5,545
Cumulative			Cumulative					
Cumulative	0	0	Cumulative	0		0		0
Cumulative - Total	0	0	Cumulative - Total	0		0		0
County - Total	5,556	22,355	County - Total	2,602	46.93%	2,926	52.77%	5,545
Cities			Cities					
City of Riverside			City of Riverside					
11302	859	1,959	11302	408	47.50%	451	52.50%	859
11305	537	1,789	11305	258	48.22%	276	51.59%	535
11310	615	2,418	11310	279	45.37%	333	54.15%	615
11312	632	1,684	11312	339	53.90%	290	46.10%	629
11314	443	1,328	11314	212	47.96%	230	52.04%	442
21301	324	2,172	21301	149	46.13%	173	53.56%	323
21304	204	1,515	21304	81	39.71%	123	60.29%	204
21308	446	1,893	21308	220	49.33%	226	50.67%	446
21309	445	2,221	21309	209	47.07%	228	51.35%	444
21313	545	2,297	21313	242	44.65%	298	54.98%	542
21317	506	3,079	21317	205	40.51%	298	58.89%	506
City of Riverside - Total	5,556	22,355	City of Riverside - Total	2,602	46.93%	2,926	52.77%	5,545
Cumulative			Cumulative					
Cumulative	0	0	Cumulative	0		0		0
Cumulative - Total	0	0	Cumulative - Total	0		0		0
Cities - Total	5,556	22,355	Cities - Total	2,602	46.93%	2,926	52.77%	5,545
Unincorporated			Unincorporated					
Unincorporated			Unincorporated					
11302	859	1,959	11302	408	47.50%	451	52.50%	859
11305	537	1,789	11305	258	48.22%	276	51.59%	535
11310	615	2,418	11310	279	45.37%	333	54.15%	615
11312	632	1,684	11312	339	53.90%	290	46.10%	629
11314	443	1,328	11314	212	47.96%	230	52.04%	442
21301	324	2,172	21301	149	46.13%	173	53.56%	323
21304	204	1,515	21304	81	39.71%	123	60.29%	204
21308	446	1,893	21308	220	49.33%	226	50.67%	446
21309	445	2,221	21309	209	47.07%	228	51.35%	444
21313	545	2,297	21313	242	44.65%	298	54.98%	542
21317	506	3,079	21317	205	40.51%	298	58.89%	506
Unincorporated - Total	5,556	22,355	Unincorporated - Total	2,602	46.93%	2,926	52.77%	5,545
Cumulative			Cumulative					
Cumulative	0	0	Cumulative	0		0		0

Cumulative - Total	0	0	Cumulative - Total	0	0	0	0
Unincorporated - Total	5,556	22,355	Unincorporated - Total	2,602	46.93%	2,926	52.77%
Congressional			Congressional				
41st Congressional District			41st Congressional District				
11302	859	1,959	11302	408	47.50%	451	52.50%
11305	537	1,789	11305	258	48.22%	276	51.59%
11310	615	2,418	11310	279	45.37%	333	54.15%
11312	632	1,684	11312	339	53.90%	290	46.10%
11314	443	1,328	11314	212	47.96%	230	52.04%
21301	324	2,172	21301	149	46.13%	173	53.56%
21304	204	1,515	21304	81	39.71%	123	60.29%
21308	446	1,893	21308	220	49.33%	226	50.67%
21309	445	2,221	21309	209	47.07%	228	51.35%
21313	545	2,297	21313	242	44.65%	298	54.98%
21317	506	3,079	21317	205	40.51%	298	58.89%
41st Congressional District - Total	5,556	22,355	41st Congressional District - Total	2,602	46.93%	2,926	52.77%
Cumulative			Cumulative				
Cumulative	0	0	Cumulative	0	0	0	0
Cumulative - Total	0	0	Cumulative - Total	0	0	0	0
Congressional - Total	5,556	22,355	Congressional - Total	2,602	46.93%	2,926	52.77%
State Senate			State Senate				
31st Senatorial District			31st Senatorial District				
11302	859	1,959	11302	408	47.50%	451	52.50%
11305	537	1,789	11305	258	48.22%	276	51.59%
11310	615	2,418	11310	279	45.37%	333	54.15%
11312	632	1,684	11312	339	53.90%	290	46.10%
11314	443	1,328	11314	212	47.96%	230	52.04%
21301	324	2,172	21301	149	46.13%	173	53.56%
21304	204	1,515	21304	81	39.71%	123	60.29%
21308	446	1,893	21308	220	49.33%	226	50.67%
21309	445	2,221	21309	209	47.07%	228	51.35%
21313	545	2,297	21313	242	44.65%	298	54.98%
21317	506	3,079	21317	205	40.51%	298	58.89%
31st Senatorial District - Total	5,556	22,355	31st Senatorial District - Total	2,602	46.93%	2,926	52.77%
Cumulative			Cumulative				
Cumulative	0	0	Cumulative	0	0	0	0
Cumulative - Total	0	0	Cumulative - Total	0	0	0	0
State Senate - Total	5,556	22,355	State Senate - Total	2,602	46.93%	2,926	52.77%
State Assembly			State Assembly				
60th Assembly District			60th Assembly District				
21301	324	2,172	21301	149	46.13%	173	53.56%
60th Assembly District - Total	324	2,172	60th Assembly District - Total	149	46.13%	173	53.56%
61st Assembly District			61st Assembly District				
11302	859	1,959	11302	408	47.50%	451	52.50%
11305	537	1,789	11305	258	48.22%	276	51.59%
11310	615	2,418	11310	279	45.37%	333	54.15%
11312	632	1,684	11312	339	53.90%	290	46.10%
11314	443	1,328	11314	212	47.96%	230	52.04%
21304	204	1,515	21304	81	39.71%	123	60.29%
21308	446	1,893	21308	220	49.33%	226	50.67%
21309	445	2,221	21309	209	47.07%	228	51.35%
21313	545	2,297	21313	242	44.65%	298	54.98%
21317	506	3,079	21317	205	40.51%	298	58.89%
61st Assembly District - Total	5,232	20,183	61st Assembly District - Total	2,453	46.97%	2,753	52.72%
Cumulative			Cumulative				
Cumulative	0	0	Cumulative	0	0	0	0
Cumulative - Total	0	0	Cumulative - Total	0	0	0	0
State Assembly - Total	5,556	22,355	State Assembly - Total	2,602	46.93%	2,926	52.77%
County Supervisor			County Supervisor				
1st Supervisorial District			1st Supervisorial District				
11302	859	1,959	11302	408	47.50%	451	52.50%
11305	537	1,789	11305	258	48.22%	276	51.59%
11310	615	2,418	11310	279	45.37%	333	54.15%
11312	632	1,684	11312	339	53.90%	290	46.10%
11314	443	1,328	11314	212	47.96%	230	52.04%
1st Supervisorial District - Total	3,086	9,178	1st Supervisorial District - Total	1,496	48.57%	1,580	51.30%
2nd Supervisorial District			2nd Supervisorial District				
21301	324	2,172	21301	149	46.13%	173	53.56%
21304	204	1,515	21304	81	39.71%	123	60.29%
21308	446	1,893	21308	220	49.33%	226	50.67%
21309	445	2,221	21309	209	47.07%	228	51.35%
21313	545	2,297	21313	242	44.65%	298	54.98%
21317	506	3,079	21317	205	40.51%	298	58.89%

2nd Supervisorial District - Total	2,470	13,177	2nd Supervisorial District - Total	1,106	44.87%	1,346	54.60%	2,465
Cumulative			Cumulative					
Cumulative	0	0	Cumulative	0		0		0
Cumulative - Total	0	0	Cumulative - Total	0		0		0
County Supervisor - Total	5,556	22,355	County Supervisor - Total	2,602	46.93%	2,926	52.77%	5,545
State Board of Equalization			State Board of Equalization					
St Bd of Equalization 4 (Por. SB, SD, Or & Imp)			St Bd of Equalization 4 (Por. SB, SD, Or & Imp)					
11302	859	1,959	11302	408	47.50%	451	52.50%	859
11305	537	1,789	11305	258	48.22%	276	51.59%	535
11310	615	2,418	11310	279	45.37%	333	54.15%	615
11312	632	1,684	11312	339	53.90%	290	46.10%	629
11314	443	1,328	11314	212	47.96%	230	52.04%	442
21301	324	2,172	21301	149	46.13%	173	53.56%	323
21304	204	1,515	21304	81	39.71%	123	60.29%	204
21308	446	1,893	21308	220	49.33%	226	50.67%	446
21309	445	2,221	21309	209	47.07%	228	51.35%	444
21313	545	2,297	21313	242	44.65%	298	54.98%	542
21317	506	3,079	21317	205	40.51%	298	58.89%	506
St Bd of Equalization 4 (Por. SB, SD, Or & Imp) - Total	5,556	22,355	St Bd of Equalization 4 (Por. SB, SD, Or & Imp) - Total	2,602	46.93%	2,926	52.77%	5,545
Cumulative			Cumulative					
Cumulative	0	0	Cumulative	0		0		0
Cumulative - Total	0	0	Cumulative - Total	0		0		0
State Board of Equalization - Total	5,556	22,355	State Board of Equalization - Total	2,602	46.93%	2,926	52.77%	5,545

Riverside City Council Runoff Ward 5 (Vote for 1)

Precinct	Times Cast	Registered Voters	Precinct	GABY PLASCENCI A	SEAN MILL	Total Votes
Electionwide			Electionwide			
Countywide			Countywide			
11500	353	1,649	11500	190 53.82%	163 46.18%	353
11503	591	2,192	11503	339 57.36%	252 42.64%	591
11508	492	2,247	11508	281 57.11%	210 42.68%	492
11510	46	240	11510	36 78.26%	10 21.74%	46
11511	302	1,628	11511	213 70.53%	88 29.14%	302
11519	688	2,444	11519	316 45.93%	371 53.92%	688
11521	838	3,154	11521	364 43.49%	470 56.15%	837
11526	679	2,718	11526	306 45.20%	369 54.51%	677
21500	162	662	21500	103 63.58%	58 35.80%	162
21503	454	1,966	21503	258 57.08%	193 42.70%	452
Countywide - Total	4,605	18,900	Countywide - Total	2,406 52.30%	2,184 47.48%	4,600
Cumulative			Cumulative			
Cumulative	0	0	Cumulative	0	0	0
Cumulative - Total	0	0	Cumulative - Total	0	0	0
Electionwide - Total	4,605	18,900	Electionwide - Total	2,406 52.30%	2,184 47.48%	4,600
County			County			
Riverside County			Riverside County			
11500	353	1,649	11500	190 53.82%	163 46.18%	353
11503	591	2,192	11503	339 57.36%	252 42.64%	591
11508	492	2,247	11508	281 57.11%	210 42.68%	492
11510	46	240	11510	36 78.26%	10 21.74%	46
11511	302	1,628	11511	213 70.53%	88 29.14%	302
11519	688	2,444	11519	316 45.93%	371 53.92%	688
11521	838	3,154	11521	364 43.49%	470 56.15%	837
11526	679	2,718	11526	306 45.20%	369 54.51%	677
21500	162	662	21500	103 63.58%	58 35.80%	162
21503	454	1,966	21503	258 57.08%	193 42.70%	452
Riverside County - Total	4,605	18,900	Riverside County - Total	2,406 52.30%	2,184 47.48%	4,600
Cumulative			Cumulative			
Cumulative	0	0	Cumulative	0	0	0
Cumulative - Total	0	0	Cumulative - Total	0	0	0
County - Total	4,605	18,900	County - Total	2,406 52.30%	2,184 47.48%	4,600
Cities			Cities			
City of Riverside			City of Riverside			
11500	353	1,649	11500	190 53.82%	163 46.18%	353
11503	591	2,192	11503	339 57.36%	252 42.64%	591
11508	492	2,247	11508	281 57.11%	210 42.68%	492
11510	46	240	11510	36 78.26%	10 21.74%	46
11511	302	1,628	11511	213 70.53%	88 29.14%	302
11519	688	2,444	11519	316 45.93%	371 53.92%	688
11521	838	3,154	11521	364 43.49%	470 56.15%	837
11526	679	2,718	11526	306 45.20%	369 54.51%	677
21500	162	662	21500	103 63.58%	58 35.80%	162
21503	454	1,966	21503	258 57.08%	193 42.70%	452
City of Riverside - Total	4,605	18,900	City of Riverside - Total	2,406 52.30%	2,184 47.48%	4,600
Cumulative			Cumulative			
Cumulative	0	0	Cumulative	0	0	0
Cumulative - Total	0	0	Cumulative - Total	0	0	0
Cities - Total	4,605	18,900	Cities - Total	2,406 52.30%	2,184 47.48%	4,600
Unincorporated			Unincorporated			
Unincorporated			Unincorporated			
11500	353	1,649	11500	190 53.82%	163 46.18%	353
11503	591	2,192	11503	339 57.36%	252 42.64%	591
11508	492	2,247	11508	281 57.11%	210 42.68%	492
11510	46	240	11510	36 78.26%	10 21.74%	46
11511	302	1,628	11511	213 70.53%	88 29.14%	302
11519	688	2,444	11519	316 45.93%	371 53.92%	688
11521	838	3,154	11521	364 43.49%	470 56.15%	837
11526	679	2,718	11526	306 45.20%	369 54.51%	677
21500	162	662	21500	103 63.58%	58 35.80%	162
21503	454	1,966	21503	258 57.08%	193 42.70%	452
Unincorporated - Total	4,605	18,900	Unincorporated - Total	2,406 52.30%	2,184 47.48%	4,600
Cumulative			Cumulative			
Cumulative	0	0	Cumulative	0	0	0
Cumulative - Total	0	0	Cumulative - Total	0	0	0
Unincorporated - Total	4,605	18,900	Unincorporated - Total	2,406 52.30%	2,184 47.48%	4,600
Congressional			Congressional			
41st Congressional District			41st Congressional District			

11500	353	1,649	11500	190	53.82%	163	46.18%	353
11503	591	2,192	11503	339	57.36%	252	42.64%	591
11508	492	2,247	11508	281	57.11%	210	42.68%	492
11510	46	240	11510	36	78.26%	10	21.74%	46
11511	302	1,628	11511	213	70.53%	88	29.14%	302
11519	688	2,444	11519	316	45.93%	371	53.92%	688
11521	838	3,154	11521	364	43.49%	470	56.15%	837
11526	679	2,718	11526	306	45.20%	369	54.51%	677
21500	162	662	21500	103	63.58%	58	35.80%	162
21503	454	1,966	21503	258	57.08%	193	42.70%	452
41st Congressional District - Total	4,605	18,900	41st Congressional District - Total	2,406	52.30%	2,184	47.48%	4,600
Cumulative			Cumulative					
Cumulative	0	0	Cumulative	0		0		0
Cumulative - Total	0	0	Cumulative - Total	0		0		0
Congressional - Total	4,605	18,900	Congressional - Total	2,406	52.30%	2,184	47.48%	4,600
State Senate			State Senate					
31st Senatorial District			31st Senatorial District					
11500	353	1,649	11500	190	53.82%	163	46.18%	353
11503	591	2,192	11503	339	57.36%	252	42.64%	591
11508	492	2,247	11508	281	57.11%	210	42.68%	492
11510	46	240	11510	36	78.26%	10	21.74%	46
11511	302	1,628	11511	213	70.53%	88	29.14%	302
11519	688	2,444	11519	316	45.93%	371	53.92%	688
11521	838	3,154	11521	364	43.49%	470	56.15%	837
11526	679	2,718	11526	306	45.20%	369	54.51%	677
21500	162	662	21500	103	63.58%	58	35.80%	162
21503	454	1,966	21503	258	57.08%	193	42.70%	452
31st Senatorial District - Total	4,605	18,900	31st Senatorial District - Total	2,406	52.30%	2,184	47.48%	4,600
Cumulative			Cumulative					
Cumulative	0	0	Cumulative	0		0		0
Cumulative - Total	0	0	Cumulative - Total	0		0		0
State Senate - Total	4,605	18,900	State Senate - Total	2,406	52.30%	2,184	47.48%	4,600
State Assembly			State Assembly					
60th Assembly District			60th Assembly District					
11500	353	1,649	11500	190	53.82%	163	46.18%	353
11503	591	2,192	11503	339	57.36%	252	42.64%	591
11508	492	2,247	11508	281	57.11%	210	42.68%	492
11511	302	1,628	11511	213	70.53%	88	29.14%	302
11519	688	2,444	11519	316	45.93%	371	53.92%	688
11521	838	3,154	11521	364	43.49%	470	56.15%	837
21500	162	662	21500	103	63.58%	58	35.80%	162
60th Assembly District - Total	3,426	13,976	60th Assembly District - Total	1,806	52.73%	1,612	47.07%	3,425
61st Assembly District			61st Assembly District					
11510	46	240	11510	36	78.26%	10	21.74%	46
11526	679	2,718	11526	306	45.20%	369	54.51%	677
21503	454	1,966	21503	258	57.08%	193	42.70%	452
61st Assembly District - Total	1,179	4,924	61st Assembly District - Total	600	51.06%	572	48.68%	1,175
Cumulative			Cumulative					
Cumulative	0	0	Cumulative	0		0		0
Cumulative - Total	0	0	Cumulative - Total	0		0		0
State Assembly - Total	4,605	18,900	State Assembly - Total	2,406	52.30%	2,184	47.48%	4,600
County Supervisor			County Supervisor					
1st Supervisorial District			1st Supervisorial District					
11500	353	1,649	11500	190	53.82%	163	46.18%	353
11503	591	2,192	11503	339	57.36%	252	42.64%	591
11508	492	2,247	11508	281	57.11%	210	42.68%	492
11510	46	240	11510	36	78.26%	10	21.74%	46
11511	302	1,628	11511	213	70.53%	88	29.14%	302
11519	688	2,444	11519	316	45.93%	371	53.92%	688
11521	838	3,154	11521	364	43.49%	470	56.15%	837
11526	679	2,718	11526	306	45.20%	369	54.51%	677
1st Supervisorial District - Total	3,989	16,272	1st Supervisorial District - Total	2,045	51.30%	1,933	48.49%	3,986
2nd Supervisorial District			2nd Supervisorial District					
21500	162	662	21500	103	63.58%	58	35.80%	162
21503	454	1,966	21503	258	57.08%	193	42.70%	452
2nd Supervisorial District - Total	616	2,628	2nd Supervisorial District - Total	361	58.79%	251	40.88%	614
Cumulative			Cumulative					
Cumulative	0	0	Cumulative	0		0		0
Cumulative - Total	0	0	Cumulative - Total	0		0		0
County Supervisor - Total	4,605	18,900	County Supervisor - Total	2,406	52.30%	2,184	47.48%	4,600
State Board of Equalization			State Board of Equalization					
St Bd of Equalization 4 (Por. SB. SD. Or & Imp)			St Bd of Equalization 4 (Por. SB. SD. Or & Imp)					

11500	353	1,649	11500	190	53.82%	163	46.18%	353
11503	591	2,192	11503	339	57.36%	252	42.64%	591
11508	492	2,247	11508	281	57.11%	210	42.68%	492
11510	46	240	11510	36	78.26%	10	21.74%	46
11511	302	1,628	11511	213	70.53%	88	29.14%	302
11519	688	2,444	11519	316	45.93%	371	53.92%	688
11521	838	3,154	11521	364	43.49%	470	56.15%	837
11526	679	2,718	11526	306	45.20%	369	54.51%	677
21500	162	662	21500	103	63.58%	58	35.80%	162
21503	454	1,966	21503	258	57.08%	193	42.70%	452
St Bd of Equalization 4 (Por. SB, SD, Or & Imp) - Total	4,605	18,900	St Bd of Equalization 4 (Por. SB, SD, Or & Imp) - Total	2,406	52.30%	2,184	47.48%	4,600
Cumulative			Cumulative					
Cumulative	0	0	Cumulative	0		0		0
Cumulative - Total	0	0	Cumulative - Total	0		0		0
State Board of Equalization - Total	4,605	18,900	State Board of Equalization - Total	2,406	52.30%	2,184	47.48%	4,600

Riverside City Council Runoff Ward 7 (Vote for 1)

Precinct	Times Cast	Registered Voters	Precinct	WILLIAM D. PEARCE	STEVE HEMENWAY	Total Votes
Electionwide			Electionwide			
Countywide			Countywide			
11701	315	2,935	11701	124 39.37%	189 60.00%	315
11706	327	1,732	11706	169 51.84%	156 47.85%	326
11709	686	3,335	11709	265 38.69%	418 61.02%	685
11714	427	2,298	11714	132 30.91%	292 68.38%	427
11715	494	3,319	11715	216 43.90%	275 55.89%	492
21700	424	2,151	21700	280 66.04%	141 33.25%	424
21703	362	3,188	21703	181 50.00%	180 49.72%	362
Countywide - Total	3,035	18,958	Countywide - Total	1,367 45.10%	1,651 54.47%	3,031
Cumulative			Cumulative			
Cumulative	0	0	Cumulative	0	0	0
Cumulative - Total	0	0	Cumulative - Total	0	0	0
Electionwide - Total	3,035	18,958	Electionwide - Total	1,367 45.10%	1,651 54.47%	3,031
County			County			
Riverside County			Riverside County			
11701	315	2,935	11701	124 39.37%	189 60.00%	315
11706	327	1,732	11706	169 51.84%	156 47.85%	326
11709	686	3,335	11709	265 38.69%	418 61.02%	685
11714	427	2,298	11714	132 30.91%	292 68.38%	427
11715	494	3,319	11715	216 43.90%	275 55.89%	492
21700	424	2,151	21700	280 66.04%	141 33.25%	424
21703	362	3,188	21703	181 50.00%	180 49.72%	362
Riverside County - Total	3,035	18,958	Riverside County - Total	1,367 45.10%	1,651 54.47%	3,031
Cumulative			Cumulative			
Cumulative	0	0	Cumulative	0	0	0
Cumulative - Total	0	0	Cumulative - Total	0	0	0
County - Total	3,035	18,958	County - Total	1,367 45.10%	1,651 54.47%	3,031
Cities			Cities			
City of Riverside			City of Riverside			
11701	315	2,935	11701	124 39.37%	189 60.00%	315
11706	327	1,732	11706	169 51.84%	156 47.85%	326
11709	686	3,335	11709	265 38.69%	418 61.02%	685
11714	427	2,298	11714	132 30.91%	292 68.38%	427
11715	494	3,319	11715	216 43.90%	275 55.89%	492
21700	424	2,151	21700	280 66.04%	141 33.25%	424
21703	362	3,188	21703	181 50.00%	180 49.72%	362
City of Riverside - Total	3,035	18,958	City of Riverside - Total	1,367 45.10%	1,651 54.47%	3,031
Cumulative			Cumulative			
Cumulative	0	0	Cumulative	0	0	0
Cumulative - Total	0	0	Cumulative - Total	0	0	0
Cities - Total	3,035	18,958	Cities - Total	1,367 45.10%	1,651 54.47%	3,031
Unincorporated			Unincorporated			
Unincorporated			Unincorporated			
11701	315	2,935	11701	124 39.37%	189 60.00%	315
11706	327	1,732	11706	169 51.84%	156 47.85%	326
11709	686	3,335	11709	265 38.69%	418 61.02%	685
11714	427	2,298	11714	132 30.91%	292 68.38%	427
11715	494	3,319	11715	216 43.90%	275 55.89%	492
21700	424	2,151	21700	280 66.04%	141 33.25%	424
21703	362	3,188	21703	181 50.00%	180 49.72%	362
Unincorporated - Total	3,035	18,958	Unincorporated - Total	1,367 45.10%	1,651 54.47%	3,031
Cumulative			Cumulative			
Cumulative	0	0	Cumulative	0	0	0
Cumulative - Total	0	0	Cumulative - Total	0	0	0
Unincorporated - Total	3,035	18,958	Unincorporated - Total	1,367 45.10%	1,651 54.47%	3,031
Congressional			Congressional			
41st Congressional District			41st Congressional District			
11701	315	2,935	11701	124 39.37%	189 60.00%	315
11706	327	1,732	11706	169 51.84%	156 47.85%	326
11709	686	3,335	11709	265 38.69%	418 61.02%	685
11714	427	2,298	11714	132 30.91%	292 68.38%	427
11715	494	3,319	11715	216 43.90%	275 55.89%	492
21700	424	2,151	21700	280 66.04%	141 33.25%	424
21703	362	3,188	21703	181 50.00%	180 49.72%	362
41st Congressional District - Total	3,035	18,958	41st Congressional District - Total	1,367 45.10%	1,651 54.47%	3,031
Cumulative			Cumulative			
Cumulative	0	0	Cumulative	0	0	0
Cumulative - Total	0	0	Cumulative - Total	0	0	0

Congressional - Total	3,035	18,958	Congressional - Total	1,367	45.10%	1,651	54.47%	3,031
State Senate			State Senate					
31st Senatorial District			31st Senatorial District					
11701	315	2,935	11701	124	39.37%	189	60.00%	315
11706	327	1,732	11706	169	51.84%	156	47.85%	326
11709	686	3,335	11709	265	38.69%	418	61.02%	685
11714	427	2,298	11714	132	30.91%	292	68.38%	427
11715	494	3,319	11715	216	43.90%	275	55.89%	492
21700	424	2,151	21700	280	66.04%	141	33.25%	424
21703	362	3,188	21703	181	50.00%	180	49.72%	362
31st Senatorial District - Total	3,035	18,958	31st Senatorial District - Total	1,367	45.10%	1,651	54.47%	3,031
Cumulative			Cumulative					
Cumulative	0	0	Cumulative	0		0		0
Cumulative - Total	0	0	Cumulative - Total	0		0		0
State Senate - Total	3,035	18,958	State Senate - Total	1,367	45.10%	1,651	54.47%	3,031
State Assembly			State Assembly					
60th Assembly District			60th Assembly District					
11701	315	2,935	11701	124	39.37%	189	60.00%	315
11706	327	1,732	11706	169	51.84%	156	47.85%	326
11709	686	3,335	11709	265	38.69%	418	61.02%	685
11714	427	2,298	11714	132	30.91%	292	68.38%	427
11715	494	3,319	11715	216	43.90%	275	55.89%	492
21700	424	2,151	21700	280	66.04%	141	33.25%	424
21703	362	3,188	21703	181	50.00%	180	49.72%	362
60th Assembly District - Total	3,035	18,958	60th Assembly District - Total	1,367	45.10%	1,651	54.47%	3,031
Cumulative			Cumulative					
Cumulative	0	0	Cumulative	0		0		0
Cumulative - Total	0	0	Cumulative - Total	0		0		0
State Assembly - Total	3,035	18,958	State Assembly - Total	1,367	45.10%	1,651	54.47%	3,031
County Supervisor			County Supervisor					
1st Supervisorial District			1st Supervisorial District					
11701	315	2,935	11701	124	39.37%	189	60.00%	315
11706	327	1,732	11706	169	51.84%	156	47.85%	326
11709	686	3,335	11709	265	38.69%	418	61.02%	685
11714	427	2,298	11714	132	30.91%	292	68.38%	427
11715	494	3,319	11715	216	43.90%	275	55.89%	492
1st Supervisorial District - Total	2,249	13,619	1st Supervisorial District - Total	906	40.36%	1,330	59.24%	2,245
2nd Supervisorial District			2nd Supervisorial District					
21700	424	2,151	21700	280	66.04%	141	33.25%	424
21703	362	3,188	21703	181	50.00%	180	49.72%	362
2nd Supervisorial District - Total	786	5,339	2nd Supervisorial District - Total	461	58.65%	321	40.84%	786
Cumulative			Cumulative					
Cumulative	0	0	Cumulative	0		0		0
Cumulative - Total	0	0	Cumulative - Total	0		0		0
County Supervisor - Total	3,035	18,958	County Supervisor - Total	1,367	45.10%	1,651	54.47%	3,031
State Board of Equalization			State Board of Equalization					
St Bd of Equalization 4 (Por. SB, SD, Or & Imp)			St Bd of Equalization 4 (Por. SB, SD, Or & Imp)					
11701	315	2,935	11701	124	39.37%	189	60.00%	315
11706	327	1,732	11706	169	51.84%	156	47.85%	326
11709	686	3,335	11709	265	38.69%	418	61.02%	685
11714	427	2,298	11714	132	30.91%	292	68.38%	427
11715	494	3,319	11715	216	43.90%	275	55.89%	492
21700	424	2,151	21700	280	66.04%	141	33.25%	424
21703	362	3,188	21703	181	50.00%	180	49.72%	362
St Bd of Equalization 4 (Por. SB, SD, Or & Imp) - Total	3,035	18,958	St Bd of Equalization 4 (Por. SB, SD, Or & Imp) - Total	1,367	45.10%	1,651	54.47%	3,031
Cumulative			Cumulative					
Cumulative	0	0	Cumulative	0		0		0
Cumulative - Total	0	0	Cumulative - Total	0		0		0
State Board of Equalization - Total	3,035	18,958	State Board of Equalization - Total	1,367	45.10%	1,651	54.47%	3,031

Dir, Cabazon Water District (Vote for 2)

Precinct	Times Cast	Registered Voters	Precinct	DIANA MORRIS	ALAN L DAVIS	MAXINE ISRAEL	Total Votes			
Electionwide			Electionwide							
Countywide			Countywide							
51828	0	3	51828	0	0	0	0			
51832	0	0	51832	0	0	0	0			
51859	135	843	51859	85	40.28%	49	23.22%	77	36.49%	211
Countywide - Total	135	846	Countywide - Total	85	40.28%	49	23.22%	77	36.49%	211
Cumulative			Cumulative							
Cumulative	0	0	Cumulative	0	0	0	0			
Cumulative - Total	0	0	Cumulative - Total	0	0	0	0			
Electionwide - Total	135	846	Electionwide - Total	85	40.28%	49	23.22%	77	36.49%	211
County			County							
Riverside County			Riverside County							
51828	0	3	51828	0	0	0	0			
51832	0	0	51832	0	0	0	0			
51859	135	843	51859	85	40.28%	49	23.22%	77	36.49%	211
Riverside County - Total	135	846	Riverside County - Total	85	40.28%	49	23.22%	77	36.49%	211
Cumulative			Cumulative							
Cumulative	0	0	Cumulative	0	0	0	0			
Cumulative - Total	0	0	Cumulative - Total	0	0	0	0			
County - Total	135	846	County - Total	85	40.28%	49	23.22%	77	36.49%	211
Cities			Cities							
Unincorporated			Unincorporated							
51828	0	3	51828	0	0	0	0			
51832	0	0	51832	0	0	0	0			
51859	135	843	51859	85	40.28%	49	23.22%	77	36.49%	211
Unincorporated - Total	135	846	Unincorporated - Total	85	40.28%	49	23.22%	77	36.49%	211
Cumulative			Cumulative							
Cumulative	0	0	Cumulative	0	0	0	0			
Cumulative - Total	0	0	Cumulative - Total	0	0	0	0			
Cities - Total	135	846	Cities - Total	85	40.28%	49	23.22%	77	36.49%	211
Unincorporated			Unincorporated							
Unincorporated Area			Unincorporated Area							
51828	0	3	51828	0	0	0	0			
51832	0	0	51832	0	0	0	0			
51859	135	843	51859	85	40.28%	49	23.22%	77	36.49%	211
Unincorporated Area - Total	135	846	Unincorporated Area - Total	85	40.28%	49	23.22%	77	36.49%	211
Cumulative			Cumulative							
Cumulative	0	0	Cumulative	0	0	0	0			
Cumulative - Total	0	0	Cumulative - Total	0	0	0	0			
Unincorporated - Total	135	846	Unincorporated - Total	85	40.28%	49	23.22%	77	36.49%	211
Congressional			Congressional							
36th Congressional District			36th Congressional District							
51828	0	3	51828	0	0	0	0			
51832	0	0	51832	0	0	0	0			
51859	135	843	51859	85	40.28%	49	23.22%	77	36.49%	211
36th Congressional District - Total	135	846	36th Congressional District - Total	85	40.28%	49	23.22%	77	36.49%	211
Cumulative			Cumulative							
Cumulative	0	0	Cumulative	0	0	0	0			
Cumulative - Total	0	0	Cumulative - Total	0	0	0	0			
Congressional - Total	135	846	Congressional - Total	85	40.28%	49	23.22%	77	36.49%	211
State Senate			State Senate							
23rd Senatorial District (Por. SB and LA)			23rd Senatorial District (Por. SB and LA)							
51828	0	3	51828	0	0	0	0			
51832	0	0	51832	0	0	0	0			
51859	135	843	51859	85	40.28%	49	23.22%	77	36.49%	211
23rd Senatorial District (Por. SB and LA) - Total	135	846	23rd Senatorial District (Por. SB and LA) - Total	85	40.28%	49	23.22%	77	36.49%	211
Cumulative			Cumulative							
Cumulative	0	0	Cumulative	0	0	0	0			
Cumulative - Total	0	0	Cumulative - Total	0	0	0	0			
State Senate - Total	135	846	State Senate - Total	85	40.28%	49	23.22%	77	36.49%	211
State Assembly			State Assembly							
42nd Assembly District (Por. SB)			42nd Assembly District (Por. SB)							
51828	0	3	51828	0	0	0	0			
51832	0	0	51832	0	0	0	0			
51859	135	843	51859	85	40.28%	49	23.22%	77	36.49%	211
42nd Assembly District (Por. SB) - Total	135	846	42nd Assembly District (Por. SB) - Total	85	40.28%	49	23.22%	77	36.49%	211
Cumulative			Cumulative							

Cumulative	0	0	Cumulative	0	0	0	0	0	0
Cumulative - Total	0	0	Cumulative - Total	0	0	0	0	0	0
State Assembly - Total	135	846	State Assembly - Total	85	40.28%	49	23.22%	77	36.49%
County Supervisor			County Supervisor						
5th Supervisorial District			5th Supervisorial District						
51828	0	3	51828	0		0		0	0
51832	0	0	51832	0		0		0	0
51859	135	843	51859	85	40.28%	49	23.22%	77	36.49%
5th Supervisorial District - Total	135	846	5th Supervisorial District - Total	85	40.28%	49	23.22%	77	36.49%
Cumulative			Cumulative						
Cumulative	0	0	Cumulative	0		0		0	0
Cumulative - Total	0	0	Cumulative - Total	0		0		0	0
County Supervisor - Total	135	846	County Supervisor - Total	85	40.28%	49	23.22%	77	36.49%
State Board of Equalization			State Board of Equalization						
St Bd of Equalization 4 (Por. SB, SD, Or & Imp)			St Bd of Equalization 4 (Por. SB, SD, Or & Imp)						
51828	0	3	51828	0		0		0	0
51832	0	0	51832	0		0		0	0
51859	135	843	51859	85	40.28%	49	23.22%	77	36.49%
St Bd of Equalization 4 (Por. SB, SD, Or & Imp) - Total	135	846	St Bd of Equalization 4 (Por. SB, SD, Or & Imp) - Total	85	40.28%	49	23.22%	77	36.49%
Cumulative			Cumulative						
Cumulative	0	0	Cumulative	0		0		0	0
Cumulative - Total	0	0	Cumulative - Total	0		0		0	0
State Board of Equalization - Total	135	846	State Board of Equalization - Total	85	40.28%	49	23.22%	77	36.49%

Dir, Home Gardens County Water Dist FT (Vote for 2)

Precinct	Times Cast	Registered Voters	Precinct	JACQUELIN E AGUILAR	ROCO ORTIZ	PEGGY J. ROGERS	Total Votes
Electionwide			Electionwide				
Countywide			Countywide				
22856	111	1,334	22856	64 37.87%	56 33.14%	49 28.99%	169
Countywide - Total	111	1,334	Countywide - Total	64 37.87%	56 33.14%	49 28.99%	169
Cumulative			Cumulative				
Cumulative	0	0	Cumulative	0	0	0	0
Cumulative - Total	0	0	Cumulative - Total	0	0	0	0
Electionwide - Total	111	1,334	Electionwide - Total	64 37.87%	56 33.14%	49 28.99%	169
County			County				
Riverside County			Riverside County				
22856	111	1,334	22856	64 37.87%	56 33.14%	49 28.99%	169
Riverside County - Total	111	1,334	Riverside County - Total	64 37.87%	56 33.14%	49 28.99%	169
Cumulative			Cumulative				
Cumulative	0	0	Cumulative	0	0	0	0
Cumulative - Total	0	0	Cumulative - Total	0	0	0	0
County - Total	111	1,334	County - Total	64 37.87%	56 33.14%	49 28.99%	169
Cities			Cities				
Unincorporated			Unincorporated				
22856	111	1,334	22856	64 37.87%	56 33.14%	49 28.99%	169
Unincorporated - Total	111	1,334	Unincorporated - Total	64 37.87%	56 33.14%	49 28.99%	169
Cumulative			Cumulative				
Cumulative	0	0	Cumulative	0	0	0	0
Cumulative - Total	0	0	Cumulative - Total	0	0	0	0
Cities - Total	111	1,334	Cities - Total	64 37.87%	56 33.14%	49 28.99%	169
Unincorporated			Unincorporated				
Unincorporated Area			Unincorporated Area				
22856	111	1,334	22856	64 37.87%	56 33.14%	49 28.99%	169
Unincorporated Area - Total	111	1,334	Unincorporated Area - Total	64 37.87%	56 33.14%	49 28.99%	169
Cumulative			Cumulative				
Cumulative	0	0	Cumulative	0	0	0	0
Cumulative - Total	0	0	Cumulative - Total	0	0	0	0
Unincorporated - Total	111	1,334	Unincorporated - Total	64 37.87%	56 33.14%	49 28.99%	169
Congressional			Congressional				
42nd Congressional District			42nd Congressional District				
22856	111	1,334	22856	64 37.87%	56 33.14%	49 28.99%	169
42nd Congressional District - Total	111	1,334	42nd Congressional District - Total	64 37.87%	56 33.14%	49 28.99%	169
Cumulative			Cumulative				
Cumulative	0	0	Cumulative	0	0	0	0
Cumulative - Total	0	0	Cumulative - Total	0	0	0	0
Congressional - Total	111	1,334	Congressional - Total	64 37.87%	56 33.14%	49 28.99%	169
State Senate			State Senate				
31st Senatorial District			31st Senatorial District				
22856	111	1,334	22856	64 37.87%	56 33.14%	49 28.99%	169
31st Senatorial District - Total	111	1,334	31st Senatorial District - Total	64 37.87%	56 33.14%	49 28.99%	169
Cumulative			Cumulative				
Cumulative	0	0	Cumulative	0	0	0	0
Cumulative - Total	0	0	Cumulative - Total	0	0	0	0
State Senate - Total	111	1,334	State Senate - Total	64 37.87%	56 33.14%	49 28.99%	169
State Assembly			State Assembly				
60th Assembly District			60th Assembly District				
22856	111	1,334	22856	64 37.87%	56 33.14%	49 28.99%	169
60th Assembly District - Total	111	1,334	60th Assembly District - Total	64 37.87%	56 33.14%	49 28.99%	169
Cumulative			Cumulative				
Cumulative	0	0	Cumulative	0	0	0	0
Cumulative - Total	0	0	Cumulative - Total	0	0	0	0
State Assembly - Total	111	1,334	State Assembly - Total	64 37.87%	56 33.14%	49 28.99%	169
County Supervisor			County Supervisor				
2nd Supervisorial District			2nd Supervisorial District				
22856	111	1,334	22856	64 37.87%	56 33.14%	49 28.99%	169
2nd Supervisorial District - Total	111	1,334	2nd Supervisorial District - Total	64 37.87%	56 33.14%	49 28.99%	169
Cumulative			Cumulative				
Cumulative	0	0	Cumulative	0	0	0	0
Cumulative - Total	0	0	Cumulative - Total	0	0	0	0
County Supervisor - Total	111	1,334	County Supervisor - Total	64 37.87%	56 33.14%	49 28.99%	169
State Board of Equalization			State Board of Equalization				
St Bd of Equalization 4 (Por. SB, SD, Or & Imo)			St Bd of Equalization 4 (Por. SB, SD, Or & Imo)				
22856	111	1,334	22856	64 37.87%	56 33.14%	49 28.99%	169

St Bd of Equalization 4 (Por. SB, SD, Or & Imp) - Total	111	1,334	St Bd of Equalization 4 (Por. SB, SD, Or & Imp) - Total	64	37.87%	56	33.14%	49	28.99%	169
Cumulative			Cumulative							
Cumulative	0	0	Cumulative	0		0		0		0
Cumulative - Total	0	0	Cumulative - Total	0		0		0		0
State Board of Equalization - Total	111	1,334	State Board of Equalization - Total	64	37.87%	56	33.14%	49	28.99%	169

Dir, West Valley Water Dist, Div 1(Vote for 1)

Precinct	Times Cast	Registered Voters	Precinct	KYLE CROWTHER	BETTY J. GOSNEY	LINDA GONZALEZ	Total Votes			
Electionwide			Electionwide							
Countywide			Countywide							
20407	14	168	20407	11	78.57%	2	14.29%	1	7.14%	14
20408	0	0	20408	0		0		0		0
20410	0	15	20410	0		0		0		0
Countywide - Total	14	183	Countywide - Total	11	78.57%	2	14.29%	1	7.14%	14
Cumulative			Cumulative							
Cumulative	0	0	Cumulative	0		0		0		0
Cumulative - Total	0	0	Cumulative - Total	0		0		0		0
Electionwide - Total	14	183	Electionwide - Total	11	78.57%	2	14.29%	1	7.14%	14
County			County							
Riverside County			Riverside County							
20407	14	168	20407	11	78.57%	2	14.29%	1	7.14%	14
20408	0	0	20408	0		0		0		0
20410	0	15	20410	0		0		0		0
Riverside County - Total	14	183	Riverside County - Total	11	78.57%	2	14.29%	1	7.14%	14
Cumulative			Cumulative							
Cumulative	0	0	Cumulative	0		0		0		0
Cumulative - Total	0	0	Cumulative - Total	0		0		0		0
County - Total	14	183	County - Total	11	78.57%	2	14.29%	1	7.14%	14
Cities			Cities							
City of Jurupa Valley			City of Jurupa Valley							
20407	14	168	20407	11	78.57%	2	14.29%	1	7.14%	14
20408	0	0	20408	0		0		0		0
20410	0	15	20410	0		0		0		0
City of Jurupa Valley - Total	14	183	City of Jurupa Valley - Total	11	78.57%	2	14.29%	1	7.14%	14
Cumulative			Cumulative							
Cumulative	0	0	Cumulative	0		0		0		0
Cumulative - Total	0	0	Cumulative - Total	0		0		0		0
Cities - Total	14	183	Cities - Total	11	78.57%	2	14.29%	1	7.14%	14
Unincorporated			Unincorporated							
Unincorporated			Unincorporated							
20407	14	168	20407	11	78.57%	2	14.29%	1	7.14%	14
20408	0	0	20408	0		0		0		0
20410	0	15	20410	0		0		0		0
Unincorporated - Total	14	183	Unincorporated - Total	11	78.57%	2	14.29%	1	7.14%	14
Cumulative			Cumulative							
Cumulative	0	0	Cumulative	0		0		0		0
Cumulative - Total	0	0	Cumulative - Total	0		0		0		0
Unincorporated - Total	14	183	Unincorporated - Total	11	78.57%	2	14.29%	1	7.14%	14
Congressional			Congressional							
41st Congressional District			41st Congressional District							
20407	14	168	20407	11	78.57%	2	14.29%	1	7.14%	14
20408	0	0	20408	0		0		0		0
20410	0	15	20410	0		0		0		0
41st Congressional District - Total	14	183	41st Congressional District - Total	11	78.57%	2	14.29%	1	7.14%	14
Cumulative			Cumulative							
Cumulative	0	0	Cumulative	0		0		0		0
Cumulative - Total	0	0	Cumulative - Total	0		0		0		0
Congressional - Total	14	183	Congressional - Total	11	78.57%	2	14.29%	1	7.14%	14
State Senate			State Senate							
31st Senatorial District			31st Senatorial District							
20407	14	168	20407	11	78.57%	2	14.29%	1	7.14%	14
20408	0	0	20408	0		0		0		0
20410	0	15	20410	0		0		0		0
31st Senatorial District - Total	14	183	31st Senatorial District - Total	11	78.57%	2	14.29%	1	7.14%	14
Cumulative			Cumulative							
Cumulative	0	0	Cumulative	0		0		0		0
Cumulative - Total	0	0	Cumulative - Total	0		0		0		0
State Senate - Total	14	183	State Senate - Total	11	78.57%	2	14.29%	1	7.14%	14
State Assembly			State Assembly							
60th Assembly District			60th Assembly District							
20407	14	168	20407	11	78.57%	2	14.29%	1	7.14%	14
20408	0	0	20408	0		0		0		0
20410	0	15	20410	0		0		0		0
60th Assembly District - Total	14	183	60th Assembly District - Total	11	78.57%	2	14.29%	1	7.14%	14
Cumulative			Cumulative							
Cumulative	0	0	Cumulative	0		0		0		0

Cumulative - Total	0	0	Cumulative - Total	0		0		0		0
State Assembly - Total	14	183	State Assembly - Total	11	78.57%	2	14.29%	1	7.14%	14
County Supervisor			County Supervisor							
2nd Supervisorial District			2nd Supervisorial District							
20407	14	168	20407	11	78.57%	2	14.29%	1	7.14%	14
20408	0	0	20408	0		0		0		0
20410	0	15	20410	0		0		0		0
2nd Supervisorial District - Total	14	183	2nd Supervisorial District - Total	11	78.57%	2	14.29%	1	7.14%	14
Cumulative			Cumulative							
Cumulative	0	0	Cumulative	0		0		0		0
Cumulative - Total	0	0	Cumulative - Total	0		0		0		0
County Supervisor - Total	14	183	County Supervisor - Total	11	78.57%	2	14.29%	1	7.14%	14
State Board of Equalization St Bd of Equalization 4 (Por. SB, SD, Or & Imp)			State Board of Equalization St Bd of Equalization 4 (Por. SB, SD, Or & Imp)							
20407	14	168	20407	11	78.57%	2	14.29%	1	7.14%	14
20408	0	0	20408	0		0		0		0
20410	0	15	20410	0		0		0		0
St Bd of Equalization 4 (Por. SB, SD, Or & Imp) - Total	14	183	St Bd of Equalization 4 (Por. SB, SD, Or & Imp) - Total	11	78.57%	2	14.29%	1	7.14%	14
Cumulative			Cumulative							
Cumulative	0	0	Cumulative	0		0		0		0
Cumulative - Total	0	0	Cumulative - Total	0		0		0		0
State Board of Equalization - Total	14	183	State Board of Equalization - Total	11	78.57%	2	14.29%	1	7.14%	14