

SUBMITTAL TO THE BOARD OF SUPERVISORS  
COUNTY OF RIVERSIDE, STATE OF CALIFORNIA



ITEM: 3.14  
(ID # 11268)

**MEETING DATE:**

Tuesday, January 14, 2020

**FROM :** TLMA-TRANSPORTATION:

**SUBJECT:** TRANSPORTATION AND LAND MANAGEMENT AGENCY/TRANSPORTATION:  
Notice of Completion – Slurry Seal Projects for Fiscal Year 2018/19 at various locations in Districts 1, 2 and 3. [\$0]

**RECOMMENDED MOTION:** That the Board of Supervisors:

1. Accept as complete Slurry Seal Projects for Fiscal Year 2018/19 at various locations in Districts 1, 2 and 3;
2. Authorize the Chairman of the Board to execute the Notice of Completion on behalf of the County; and
3. Direct the Clerk of the Board to record the Notice of Completion.

**ACTION:** Policy

A handwritten signature in black ink, appearing to read "Patricia Romo".

Patricia Romo, Director of Transportation 11/19/2019

---

**MINUTES OF THE BOARD OF SUPERVISORS**

On motion of Supervisor Washington, seconded by Supervisor Jeffries and duly carried, IT WAS ORDERED that the above matter is approved as recommended.

Ayes: Jeffries, Washington, Perez and Hewitt  
Nays: None  
Absent: Spiegel  
Date: January 14, 2020  
xc: Transp.

Kecia R. Harper  
Clerk of the Board  
By Deputy

**SUBMITTAL TO THE BOARD OF SUPERVISORS COUNTY OF RIVERSIDE,  
STATE OF CALIFORNIA**

| <b>FINANCIAL DATA</b>       | <b>Current Fiscal Year:</b> | <b>Next Fiscal Year:</b> | <b>Total Cost:</b>        | <b>Ongoing Cost</b> |
|-----------------------------|-----------------------------|--------------------------|---------------------------|---------------------|
| <b>COST</b>                 | \$ 0                        | \$ 0                     | \$ 0                      | \$ 0                |
| <b>NET COUNTY COST</b>      | \$ 0                        | \$ 0                     | \$ 0                      | \$ 0                |
| <b>SOURCE OF FUNDS:</b> N/A |                             |                          | <b>Budget Adjustment:</b> | N/A                 |
|                             |                             |                          | <b>For Fiscal Year:</b>   | 19/20               |

**C.E.O. RECOMMENDATION:** Approve

**BACKGROUND:**

**Summary**

By Minute Order 3-31 of January 29, 2019, the Board of Supervisors entered into a contract with American Asphalt South Inc. of Fontana, California for the regular preventative maintenance for various streets located in the communities of Woodcrest, Highgrove, Temescal Valley, Lakeland Village, Homeland, Winchester, and the unincorporated communities of Perris, Hemet, Temecula, and Murrieta.

The original authorized amount of the contract was \$4,675,776. The total price of the contract came in at \$4,968,995 which is 6.3% more than the originally authorized amount. This increase in contract total was the result of the additional quantity needed to slurry the road at full width. During the placement of the slurry on certain roads, it was determined that the paved shoulder (2 to 4 feet wide) areas were in need of a slurry seal treatment. This additional work resulted in an increase in slurry quantity, which cost an additional \$293,219. The application of slurry to these areas will reduce future maintenance costs for the County.

The work was completed in conformance with the plans and specifications and the contractor was granted relief of maintenance on July 17, 2019.

Project Nos.:  
 C9-0006 (District 1)  
 C9-0007 (District 2)  
 C9-0008 (District 3)

**Impact on Residents and Businesses**

The improvements benefit the project area by significantly improving the existing infrastructure, preserving and extending the service life as well as providing upgrades to enhance safety.

**Additional Fiscal Information**

**SUBMITTAL TO THE BOARD OF SUPERVISORS COUNTY OF RIVERSIDE,  
STATE OF CALIFORNIA**

**Budget**

|                                 |        |                    |
|---------------------------------|--------|--------------------|
| Original Contract Amount        |        | \$4,675,776        |
| Total Change Orders Authorized  | 0.0%   | \$0                |
| Estimated Pending Change Orders | 0.0%   | \$0                |
| Authorized Contract Amount      |        | \$4,675,776        |
| * Quantity Adjustments          | 6.3%   | \$293,219          |
| + CCO FA Adjustments            | 0.0%   | \$0                |
| Total Amended Contract Amount   | 106.3% | <u>\$4,968,995</u> |

**Expenditures**

|                            |  |                    |
|----------------------------|--|--------------------|
| Total Progress Payments    |  | \$4,968,995        |
| Estimated Pending Payments |  | <u>\$0</u>         |
| Total Expenditures         |  | <u>\$4,968,995</u> |

**(Over)/Under Contract Amount** \$0

+ Change Orders using the Force Account method of payment issued prior to the work being completed generally do not use the total authorized amount.

\* CAL-Trans Standard Specifications 4-1.03B. Increases or decreases in the quantity of a contract item of work will be determined by comparing the total pay quantity of such item of work with the Engineer's Estimate. If the total pay quantity of any item of work required under the contract varies from the Engineer's Estimate by 25 percent or less, payment will be made for the quantity of work of said item performed at the contract unit price, unless eligible for adjustment pursuant to Section 4-1.03C, "Changes in Character of Work."

This project was funded with \$4,919,305 of Measure A/Western funds and \$49,690 of City of Lake Elsinore funds.

**Contract History and Price Reasonableness**

Six bids were received on November 28, 2018 ranging from \$4,765,223 to \$5,678,980. The basis for the selection of a contractor is the lowest responsive and responsible bid. The lowest responsible bid was submitted by American Asphalt South, Inc. in the amount of \$4,765,223, which is \$202,407 (5.41%) lower than the Engineer's Estimate.

**ATTACHMENTS:**

- Vicinity Map
- Progress Estimate Report
- Notice of Completion
- Notice of Completion Attachment

SUBMITTAL TO THE BOARD OF SUPERVISORS COUNTY OF RIVERSIDE,  
STATE OF CALIFORNIA



Jason Farin, Senior Management Analyst

1/8/2020



Gregory V. Priaplos, Director County Counsel

12/5/2019

PLEASE COMPLETE THIS INFORMATION  
RECORDING REQUESTED BY:

KECIA R. HARPER, CLERK OF THE BOARD  
RIVERSIDE CO. CLERK OF THE BOARD  
4080 LEMON STREET, 1ST FLOOR CAC  
P O BOX 1147 - RIVERSIDE, CA 92502

MAIL STOP # 1010

AND WHEN RECORDED MAIL TO:

RETURN TO: STOP #1010  
RIVERSIDE COUNTY CLERK OF THE BOARD  
P. O. BOX 1147 - RIVERSIDE, CA 92502

2020-0029713

01/22/2020 10:03 AM Fee: \$ 0.00

Page 1 of 18

Recorded in Official Records  
County of Riverside  
Peter Aldana  
Assessor-County Clerk-Recorder



459

THIS SPACE FOR RECORDERS USE ONLY

**NOTICE OF COMPLETION**

To be recorded with County Recorder  
within 10 days after completion.  
No recording fee.

Notice is hereby given by the undersigned owner, a public entity of the State of California, that a public work of improvement has been completed, as follows:

**Project title or description of work:** Slurry Seal Project FY 2018/19, Districts 1, 2 and 3, Project Nos. C9-0006 (Dist.1), C9-0007 (Dist. 2) and C9-0008 (Dist. 3)

**Date of Completion:** Date of this notice 01/14/2020

**Nature of owner:** County of Riverside, public entity

**Interest or estate of owner:** Public Roadway

**Address of owner:** Clerk of the Board of Supervisors, County Administrative Center  
4080 Lemon Street, 8th Floor, Riverside, CA 92501

**Name and Address of contractor:** American Asphalt South, Inc., 14436 Santa Ana Avenue, Fontana, CA 92337

**Street or legal description of site:** Various Roads in Districts 1, 2 and 3, See attachment 1 for specific description of sites.

Dated: January 14, 2020

Owner: County of Riverside  
(Name of Public Entity)

By: V. Manuel Perez  
Chairman, Board of Supervisors  
V. Manuel Perez

STATE OF CALIFORNIA )  
  ss  
COUNTY OF RIVERSIDE )

I am the Chairman of the governing board of the County of Riverside, the public entity which executed the foregoing notice and on whose behalf I make this verification; I have read this notice, know its contents, and the same is true. I certify under penalty of perjury that the foregoing is true and correct.

Executed at Riverside, California on 01/14/2020 (Date)

V. Manuel Perez, Chairman of the Board of Supervisors  
V. Manuel Perez

ATTEST:  
KECIA R. HARPER, Clerk  
By: [Signature]  
DEPUTY

FORM APPROVED COUNTY COUNSEL  
BY [Signature] DATE 12/11/19  
KRISTINE BELL-VALDEZ

## LIST OF ROADS

Attachment "1"

| RD BK | SUPV. | MAINT. | ROAD NAME | LIMITS              |                          | Length                     | Width |    |
|-------|-------|--------|-----------|---------------------|--------------------------|----------------------------|-------|----|
|       |       |        |           | From                | To                       |                            |       |    |
| PAGE  | DIST. | DIST.  |           |                     |                          | (FT)                       | (FT)  |    |
| 26    | A     | 1      | 11        | BLACKBURN RD        | MCALLISTER ST            | LA SIERRA AVE              | 4841  | 42 |
| 26    | A     | 1      | 11        | MCALLISTER ST       | 1790' N TIGER LILLY WAY  | 153' N TIGER LILLY WAY     | 1637  | 16 |
| 26    | A     | 1      | 11        | MCALLISTER ST       | 153' N TIGER LILLY WAY   | 1796' S TIGER LILLY WAY    | 1949  | 34 |
| 26    | A     | 1      | 11        | MCALLISTER ST       | 1796' S TIGER LILLY WAY  | 447' S GROVE DR            | 1093  | 34 |
| 26    | A     | 1      | 11        | MCALLISTER ST       | 447' S GROVE DR          | BLACKBURN RD               | 1707  | 25 |
| 26    | A     | 1      | 11        | MCALLISTER ST       | BLACKBURN RD             | EL SOBRANTE RD             | 2641  | 33 |
| 26    | B     | 1      | 11        | BELTRAMO CIR        | KEUSDER WAY              | 313' NE KEUSDER WAY        | 313   | 36 |
| 26    | B     | 1      | 11        | CROSS ST            | CLEVELAND AVE            | 484' SE CLEVELAND AVE      | 484   | 38 |
| 26    | B     | 1      | 11        | KEUSDER WAY         | CLEVELAND AVE            | 656' SE CLEVELAND AVE      | 656   | 40 |
| 26    | B     | 1      | 11        | LASSALETTE CT       | CLEVELAND AVE            | 580' SE CLEVELAND AVE      | 580   | 37 |
| 26    | B     | 1      | 11        | APPLE CANYON LN     | LYON AVE                 | 717' S LYON AVE            | 717   | 32 |
| 26    | B     | 1      | 11        | PEARTREE PL         | APPLE CANYON LN          | 219' S APPLE CANYON LN     | 219   | 32 |
| 26    | B     | 1      | 11        | WAITE AVE           | APPLE CANYON LN          | 202' S APPLE CANYON LN     | 202   | 32 |
| 27    |       | 1      | 11        | CITRUS GROVE CT     | OLD GROVE RD             | 395' N OLD GROVE RD        | 395   | 36 |
| 27    |       | 1      | 11        | CONSTABLE RD        | 1742' N VAN BUREN BLVD   | 283' N REGENCY RANCH RD    | 740   | 40 |
| 27    |       | 1      | 11        | CONSTABLE RD        | VAN BUREN BLVD           | 1742' N VAN BUREN BLVD     | 1742  | 40 |
| 27    |       | 1      | 11        | HERITAGE GROVE RD   | REGENCY RANCH RD         | 276' NW REGENCY RANCH RD   | 276   | 40 |
| 27    |       | 1      | 11        | HERITAGE GROVE RD   | 276' NW REGENCY RANCH RD | 1391' NW REGENCY RANCH RD  | 1115  | 36 |
| 27    |       | 1      | 11        | OLD GROVE RD        | HERITAGE GROVE RD        | 552' W HERITAGE GROVE RD   | 552   | 40 |
| 27    |       | 1      | 11        | REGENCY RANCH RD    | 2050' N VAN BUREN BLVD   | CONSTABLE RD               | 568   | 40 |
| 27    |       | 1      | 11        | REGENCY RANCH RD    | VAN BUREN BLVD           | 2050' N VAN BUREN BLVD     | 2050  | 40 |
| 33    | A     | 1      | 11        | PULSAR CT           | TEMESCAL CANYON RD       | 608' NE TEMESCAL CANYON RD | 608   | 40 |
| 33    | A     | 1      | 11        | STELLAR CT          | TEMESCAL CANYON RD       | 609' NE TEMESCAL CANYON RD | 609   | 40 |
| 33    | B     | 1      | 11        | CANYON ESTATES DR   | CANYON SHADOWS PL        | 547' S CANYON SHADOWS PL   | 547   | 33 |
| 33    | B     | 1      | 11        | CANYON SHADOWS PL   | CANYON ESTATES DR        | CLAYSTONE AVE              | 271   | 33 |
| 33    | B     | 1      | 11        | WATERMAN CANYON WAY | CANYON ESTATES DR        | CLAYSTONE AVE              | 183   | 33 |
| 33    | C     | 1      | 11        | BURNING WOOD DR     | STONE CANYON RD          | PALM CANYON DR             | 389   | 33 |
| 33    | C     | 1      | 11        | CANYON HILLS RD     | 325' SW CANYON PINES PL  | 635' NE CANYON PINES PL    | 960   | 29 |
| 33    | C     | 1      | 11        | CANYON PINES PL     | KNABE RD                 | STONE CANYON RD            | 1583  | 37 |
| 33    | C     | 1      | 11        | CLAY CANYON DR      | KNABE RD                 | CANYON PINES PL            | 1158  | 37 |
| 33    | C     | 1      | 11        | CLAYSTONE AVE       | STONE CANYON RD          | STAR FLOWER ST             | 1695  | 33 |
| 33    | C     | 1      | 11        | CLAYSTONE AVE       | STAR FLOWER ST           | KNABE RD                   | 1673  | 40 |
| 33    | C     | 1      | 11        | ELK GRASS ST        | MISSION BELLS ST         | CLAYSTONE AVE              | 568   | 36 |
| 33    | C     | 1      | 11        | HANNAH CT           | NICKELLAUS CT            | 1179' NW NICKELLAUS CT     | 1179  | 36 |
| 33    | C     | 1      | 11        | HOT SPRINGS RD      | STONE CANYON RD          | BURNING WOOD DR            | 994   | 33 |
| 33    | C     | 1      | 11        | LAPIS CT            | NICKELLAUS CT            | 205' E NICKELLAUS CT       | 205   | 36 |
| 33    | C     | 1      | 11        | MISSION BELLS ST    | STAR FLOWER ST           | MOUNTAIN ASH CIR           | 1342  | 36 |
| 33    | C     | 1      | 11        | MOUNTAIN ASH CIR    | MISSION BELLS ST         | 436' SE MISSION BELLS ST   | 436   | 36 |
| 33    | C     | 1      | 11        | NICKELLAUS CT       | CLAYSTONE AVE            | 1359' S CLAYSTONE AVE      | 1359  | 36 |
| 33    | C     | 1      | 11        | PALM CANYON DR      | CANYON PINES PL          | STONE CANYON RD            | 1938  | 37 |
| 33    | C     | 1      | 11        | ROCKCRESS ST        | MISSION BELLS ST         | CLAYSTONE AVE              | 560   | 36 |
| 33    | C     | 1      | 11        | SCOTTY WAY          | CLAYSTONE AVE            | HANNAH CT                  | 291   | 36 |
| 33    | C     | 1      | 11        | STAR FLOWER ST      | MISSION BELLS ST         | CLAYSTONE AVE              | 670   | 36 |
| 33    | C     | 1      | 11        | STONE CANYON RD     | SAND CANYON CIR          | PALM CANYON DR             | 2734  | 33 |
| 33    | C     | 1      | 11        | ZINNIA CIR          | MISSION BELLS ST         | 314' E MISSION BELLS ST    | 314   | 36 |

## LIST OF ROADS

Attachment "1"

| RD BK | SUPV. | MAINT. | ROAD NAME | LIMITS              |                     | Length                     | Width |    |
|-------|-------|--------|-----------|---------------------|---------------------|----------------------------|-------|----|
|       |       |        |           | From                | To                  |                            |       |    |
| PAGE  | DIST. | DIST.  |           |                     |                     | (FT)                       | (FT)  |    |
| 33    | D     | 1      | 11        | TRILOGY PKWY        | HUNT RD             | 579' S HUNT RD             | 579   | 38 |
| 33    | D     | 1      | 11        | AQUACATE RD         | HUNT CANYON RD      | BELLA VISTA RD             | 1003  | 36 |
| 33    | D     | 1      | 11        | ASTER CT            | DAHLIA DR           | 149' N DAHLIA DR           | 149   | 36 |
| 33    | D     | 1      | 11        | BELLA VISTA RD      | HUNT CANYON RD      | CAMINO LIMON RD            | 943   | 36 |
| 33    | D     | 1      | 11        | CALLE CANON RD      | CAMINO TERRAZA RD   | JAMESON RD                 | 839   | 36 |
| 33    | D     | 1      | 11        | CALLE PEPITA RD     | CALLE CANON RD      | CAMINO TERRAZA RD          | 714   | 36 |
| 33    | D     | 1      | 11        | CAMINO ARBOL        | HUNT CANYON RD      | CAMINO NARANJO             | 438   | 36 |
| 33    | D     | 1      | 11        | CAMINO LIMON RD     | KNABE RD            | 563' W JAMESON RD          | 1722  | 36 |
| 33    | D     | 1      | 11        | CAMINO LIMON RD     | 563' W JAMESON RD   | HUNT CANYON RD             | 615   | 36 |
| 33    | D     | 1      | 11        | CAMINO NARANJO      | CAMINO LIMON RD     | 1127' W CAMINO LIMON RD    | 1127  | 36 |
| 33    | D     | 1      | 11        | CAMINO TERRAZA RD   | CALLE CANON RD      | JAMESON RD                 | 1444  | 36 |
| 33    | D     | 1      | 11        | CAMINO ZAPOTE RD    | CAMINO TERRAZA RD   | CALLE PEPITA RD            | 294   | 36 |
| 33    | D     | 1      | 11        | CANTARA RD          | HUNT CANYON RD      | 1103' N HUNT CANYON RD     | 1103  | 36 |
| 33    | D     | 1      | 11        | CARNATION DR        | DAISY DR            | GARDENIA DR                | 600   | 36 |
| 33    | D     | 1      | 11        | CROCUS CT           | DAHLIA DR           | 256' N DAHLIA DR           | 256   | 36 |
| 33    | D     | 1      | 11        | DAFFODIL DR         | JAMESON RD          | DAISY DR                   | 471   | 36 |
| 33    | D     | 1      | 11        | DAHLIA DR           | JAMESON RD          | CARNATION DR               | 1414  | 36 |
| 33    | D     | 1      | 11        | DAISY DR            | CARNATION DR        | DAFFODIL DR                | 481   | 36 |
| 33    | D     | 1      | 11        | GARDENIA DR         | CARNATION DR        | KNABE RD                   | 430   | 36 |
| 33    | D     | 1      | 11        | HUNT CANYON RD      | CANTARA RD          | 151' W AGUACATE RD         | 1389  | 36 |
| 33    | D     | 1      | 11        | HUNT CANYON RD      | 151' W AGUACATE RD  | 1245' W AGUACATE RD        | 1094  | 36 |
| 33    | D     | 1      | 11        | LIMA CORTE          | AGUACATE RD         | 282' S AGUACATE RD         | 282   | 36 |
| 33    | D     | 1      | 11        | PINA CORTE          | CAMINO LIMON RD     | 285' W CAMNO LIMON RD      | 285   | 36 |
| 33    | D     | 1      | 11        | POMELO RD           | CAMINO LIMON RD     | HUNT CANYON RD             | 875   | 36 |
| 33    | D     | 1      | 11        | TORONJA CORTE       | CALLE CANON RD      | 936' N CALLE CANON RD      | 936   | 36 |
| 33    | D     | 1      | 11        | TULIP CT            | DAFFODIL DR         | 478' S DAFFODIL DR         | 478   | 36 |
| 33    | D     | 1      | 11        | JAMESON RD          | CLAY CANYON DR      | CALLE CANON RD             | 1808  | 36 |
| 33    | D     | 1      | 11        | JAMESON RD          | CALLE CANON RD      | CAMINO LIMON RD            | 630   | 36 |
| 33    | E     | 1      | 11        | KNABE RD            | HUNT RD             | GARDENIA DR                | 1805  | 63 |
| 33    | E     | 1      | 11        | KNABE RD            | GARDENIA DR         | CLAY CANYON DR / S         | 590   | 60 |
| 33    | E     | 1      | 11        | FALLBROOK CANYON DR | SAND CANYON CIR     | STONE CANYON RD            | 664   | 33 |
| 33    | E     | 1      | 11        | SAND CANYON CIR     | FALLBROOK CANYON DR | 675' N FALLBROOK CANYON DR | 675   | 29 |
| 33    | F     | 1      | 11        | TRILOGY PKWY        | TEMESCAL CANYON RD  | BLUE JAY LN                | 6230  | 78 |
| 33    | F     | 1      | 11        | TRILOGY PKWY        | BLUE JAY LN         | 1438' N BLUE JAY LN        | 1438  | 78 |
| 33    | F     | 1      | 11        | TRILOGY PKWY        | 1438' N BLUE JAY LN | 579' S HUNT RD             | 1452  | 78 |
| 33    | F     | 1      | 11        | KERBER CT           | WARM SPRINGS DR     | 320' NE WARM SPRINGS DR    | 320   | 29 |
| 33    | F     | 1      | 11        | WARM SPRINGS DR     | GLEN IVY RD         | GUM TREE DR                | 4224  | 28 |
| 33    | H     | 1      | 11        | CAMPBELL RANCH RD   | TEMESCAL CANYON RD  | INDIAN TRUCK TRL           | 8082  | 66 |
| 33    | H     | 1      | 11        | ACORN CT            | PINECONE ST         | 437' S PINECONE ST         | 437   | 36 |
| 33    | H     | 1      | 11        | ASHTREE CT          | WHITEBARK LN        | 105' SW WHITEBARK LN       | 105   | 28 |
| 33    | H     | 1      | 11        | BARBERRY CT         | PINE MOUNTAIN TER   | 195' E PINE MOUNTAIN TER   | 195   | 28 |
| 33    | H     | 1      | 11        | BIRCHTREE CT        | PINECONE ST         | 453' S PINECONE ST         | 453   | 36 |
| 33    | H     | 1      | 11        | BOXELDER CT         | PINECONE ST         | 316' S PINECONE ST         | 316   | 36 |
| 33    | H     | 1      | 11        | BUTTONBUSH CT       | CATKIN ST           | 250' W CATKIN ST           | 250   | 36 |
| 33    | H     | 1      | 11        | CAMELLIA ST         | CORAL CANYON RD     | 112' SE CORAL CANYON RD    | 112   | 36 |

## LIST OF ROADS

Attachment "1"

| RD BK | SUPV. | MAINT. | ROAD NAME | LIMITS            |                         | Length                  | Width |    |
|-------|-------|--------|-----------|-------------------|-------------------------|-------------------------|-------|----|
| PAGE  | DIST. | DIST.  |           | From              | To                      | (FT)                    | (FT)  |    |
| 33    | H     | 1      | 11        | CAMELLIA ST       | 112' SE CORAL CANYON RD | JASMINE WAY             | 122   | 36 |
| 33    | H     | 1      | 11        | CAMELLIA ST       | JASMINE WAY             | SANTIAGO CANYON RD      | 345   | 38 |
| 33    | H     | 1      | 11        | CARAWAY LN        | CORAL CANYON RD         | 103' SW CORAL CANYON RD | 103   | 36 |
| 33    | H     | 1      | 11        | CARAWAY LN        | 103' SW CORAL CANYON RD | HYACINTH ST             | 358   | 36 |
| 33    | H     | 1      | 11        | CARAWAY LN        | HYACINTH ST             | 92' SW HYACINTH ST      | 92    | 36 |
| 33    | H     | 1      | 11        | CASSIA CT         | CORAL CANYON RD         | 195' N CORAL CANYON RD  | 195   | 28 |
| 33    | H     | 1      | 11        | CATKIN ST         | PINECONE ST             | BUTTONBUSH CT           | 846   | 36 |
| 33    | H     | 1      | 11        | CHINABERRY ST     | MAGNOLIA ST             | TESOTA LOOP             | 377   | 36 |
| 33    | H     | 1      | 11        | CLIFFROSE ST      | SWEETGUM ST             | 1585' SE SWEETGUM ST    | 1585  | 36 |
| 33    | H     | 1      | 11        | CLOVER CIR        | 291' NE HYACINTH ST     | 126' SW HYACINTH ST     | 417   | 36 |
| 33    | H     | 1      | 11        | CORAL CANYON RD   | MAYHEW CANYON RD / S    | MAYHEW CANYON RD / N    | 4467  | 36 |
| 33    | H     | 1      | 11        | CYPRESS ST        | TESOTA LOOP             | 594' NW TESOTA LOOP     | 594   | 36 |
| 33    | H     | 1      | 11        | DOGWOOD CT        | MAGNOLIA ST             | 187' SW MAGNOLIA ST     | 187   | 28 |
| 33    | H     | 1      | 11        | ELMWOOD ST        | EVERGREEN LOOP          | WHITEBARK LN            | 379   | 36 |
| 33    | H     | 1      | 11        | EVERGREEN LOOP    | MAYHEW CANYON RD / N    | MAYHEW CANYON RD / S    | 2129  | 36 |
| 33    | H     | 1      | 11        | FOREST ST         | TESOTA LOOP             | 485' NW TESOTA LOOP     | 485   | 36 |
| 33    | H     | 1      | 11        | FUCHSIA CT        | JASMINE WAY             | 299' SE JASMINE WAY     | 299   | 36 |
| 33    | H     | 1      | 11        | GREENBRIER CT     | WHITEBARK LN            | 100' SW WHITEBARK LN    | 100   | 28 |
| 33    | H     | 1      | 11        | HYACINTH ST       | CLOVER CIR              | 679' SE JASMINE WAY     | 1466  | 36 |
| 33    | H     | 1      | 11        | IRIS CT           | NOBLE CANYON ST         | 111' NE NOBLE CANYON ST | 111   | 28 |
| 33    | H     | 1      | 11        | JASMINE WAY       | HYACINTH ST             | 925' NE HYACINTH ST     | 925   | 36 |
| 33    | H     | 1      | 11        | KALMIA CT         | HYACINTH ST             | 391' NE HYACINTH ST     | 391   | 36 |
| 33    | H     | 1      | 11        | LARKSPUR CT       | NOBLE CANYON ST         | 293' NE NOBLE CANYON ST | 293   | 28 |
| 33    | H     | 1      | 11        | LEMONGRASS ST     | PACIFIC CREST ST        | MARYGOLD WAY            | 881   | 36 |
| 33    | H     | 1      | 11        | LUMERINA ST       | CORAL CANYON RD         | MAYHEW CANYON RD        | 433   | 36 |
| 33    | H     | 1      | 11        | MAGNOLIA ST       | SAGEBUSH WAY            | POPLAR CT               | 1073  | 36 |
| 33    | H     | 1      | 11        | MARYGOLD WAY      | CORAL CANYON RD         | 609' SW CORAL CANYON RD | 609   | 36 |
| 33    | H     | 1      | 11        | MULBERRY RD       | EVERGREEN LOOP          | WHITEBARK LN            | 406   | 36 |
| 33    | H     | 1      | 11        | NOBLE CANYON ST   | LUMERINA ST             | CORAL CANYON RD         | 1538  | 36 |
| 33    | H     | 1      | 11        | PACIFIC CREST ST  | CORAL CANYON RD         | 939' S CORAL CANYON RD  | 939   | 36 |
| 33    | H     | 1      | 11        | PEPPERTREE CT     | SWEETGUM ST             | 418' S SWEETGUM ST      | 418   | 36 |
| 33    | H     | 1      | 11        | PINE CREEK LOOP   | PINE MOUNTAIN TER / S   | PINE MOUNTAIN TER / N   | 596   | 36 |
| 33    | H     | 1      | 11        | PINE MOUNTAIN TER | ROSEMARY WAY            | CORAL CANYON RD         | 1387  | 36 |
| 33    | H     | 1      | 11        | PINECONE ST       | BIRCHTREE CT            | 1048' NW BIRCHTREE CT   | 1048  | 36 |
| 33    | H     | 1      | 11        | POPLAR CT         | MAGNOLIA ST             | 212' SW MAGNOLIA ST     | 212   | 36 |
| 33    | H     | 1      | 11        | REDBUD WAY        | CLIFFROSE ST            | MAYHEW CANYON RD        | 125   | 46 |
| 33    | H     | 1      | 11        | RIVEROAK ST       | CYPRESS ST              | FOREST ST               | 352   | 36 |
| 33    | H     | 1      | 11        | ROSEMARY WAY      | PINE MOUNTAIN TER       | CORAL CANYON RD         | 465   | 36 |
| 33    | H     | 1      | 11        | SAGEBUSH WAY      | MAGNOLIA ST             | TESOTA LOOP             | 507   | 36 |
| 33    | H     | 1      | 11        | SOAPBERRY ST      | CAMPBELL RANCH RD       | PINECONE ST             | 190   | 40 |
| 33    | H     | 1      | 11        | SUMAC CT          | MAGNOLIA ST             | 146' SW MAGNOLIA ST     | 146   | 28 |
| 33    | H     | 1      | 11        | SWEETGUM ST       | CLIFFROSE ST            | CATKIN ST               | 745   | 36 |
| 33    | H     | 1      | 11        | TESOTA LOOP       | MAYHEW CANYON RD / E    | MAYHEW CANYON RD / W    | 1980  | 36 |
| 33    | H     | 1      | 11        | WHITEBARK LN      | MULBERRY RD             | ELMWOOD ST              | 788   | 36 |
| 33    | H     | 1      | 11        | MAYHEW CANYON RD  | CAMPBELL RANCH RD / NW  | CAMPBELL RANCH RD / SE  | 6221  | 40 |



## LIST OF ROADS

Attachment "1"

| RD BK | SUPV. | MAINT. | ROAD NAME | LIMITS             |                      | Length                    | Width |    |
|-------|-------|--------|-----------|--------------------|----------------------|---------------------------|-------|----|
|       |       |        |           | From               | To                   |                           |       |    |
| PAGE  | DIST. | DIST.  |           |                    |                      | (FT)                      | (FT)  |    |
| 33    | I     | 1      | 11        | DE PALMA RD        | 1340' W GLEN EDEN RD | INDIAN TRUCK TRL          | 2850  | 72 |
| 33    | I     | 1      | 11        | SANTIAGO CANYON RD | MAYHEW CANYON RD     | 2500' S MAYHEW CANYON RD  | 2500  | 40 |
| 57    | A     | 1      | 11        | CAJALCO RD         | HARLEY JOHN RD       | EXTRAVAGANZA LN           | 2670  | 26 |
| 57    | A     | 1      | 11        | CEDARGROVE PATH    | SCOTTSDALE DR        | 428' N SCOTTSDALE DR      | 428   | 36 |
| 57    | A     | 1      | 11        | SCOTTSDALE DR      | SUSSEX RD            | 280' E SUSSEX RD          | 280   | 36 |
| 57    | A     | 1      | 11        | SCOTTSDALE DR      | 280' E SUSSEX RD     | HARLEY JOHN RD            | 1134  | 36 |
| 57    | A     | 1      | 11        | WILDFLOWER WAY     | SCOTTSDALE DR        | 688' S SCOTTSDALE DR      | 688   | 36 |
| 57    | B     | 1      | 11        | CAJALCO RD         | 1608' E GUSTIN RD    | 1742' E GUSTIN RD         | 134   | 36 |
| 57    | B     | 1      | 14        | AVENUE C           | WOOD RD              | 642' E WOOD RD            | 642   | 22 |
| 57    | B     | 1      | 14        | AVENUE C           | 642' E WOOD RD       | COLE AVE                  | 1961  | 22 |
| 57    | B     | 1      | 14        | CARPINUS DR        | WOOD RD              | 235' SE COLE AVE          | 2746  | 40 |
| 57    | B     | 1      | 14        | CARPINUS DR        | 235' SE COLE AVE     | CAJALCO RD                | 1415  | 40 |
| 57    | B     | 1      | 14        | BRIDLEWOOD RD      | SILVER SUMMIT CIR    | ASPENLEAF DR              | 681   | 36 |
| 57    | B     | 1      | 14        | COLE AVE           | CARPINUS DR          | 1215' N CARPINUS DR       | 1215  | 36 |
| 57    | B     | 1      | 14        | COLE AVE           | 1215' N CARPINUS DR  | KILLDEER CT               | 817   | 23 |
| 57    | B     | 1      | 14        | COLE AVE           | KILLDEER CT          | AVENUE C                  | 1786  | 22 |
| 57    | B     | 1      | 14        | CONDOR CT          | MALKHOA ST           | 360' SW MALKHOA ST        | 360   | 40 |
| 57    | B     | 1      | 14        | COPPER RIDGE ST    | HAWKHILL AVE         | COLE AVE                  | 1162  | 36 |
| 57    | B     | 1      | 14        | DEER RUN RD        | STERLING HILL LN     | CARPINUS DR               | 221   | 36 |
| 57    | B     | 1      | 14        | ELDORADO RD        | ELKHORN RD           | COLE AVE                  | 2341  | 36 |
| 57    | B     | 1      | 14        | ELKHORN RD         | ELDORADO RD          | CARPINUS DR               | 728   | 36 |
| 57    | B     | 1      | 14        | HAWKHILL AVE       | C AVENUE             | CARPINUS DR               | 3839  | 36 |
| 57    | B     | 1      | 14        | KILLDEER CT        | COLE AVE             | 382' SW COLE AVE          | 382   | 40 |
| 57    | B     | 1      | 14        | MALKOHA ST         | HAWKHILL AVE / N     | 3094' SE HAWKHILL AVE / N | 3094  | 40 |
| 57    | B     | 1      | 14        | MOUNTAIN SHADOW LN | CARPINUS DR          | ASPENLEAF DR              | 1156  | 36 |
| 57    | B     | 1      | 14        | NUTHATCH ST        | HAWKHILL AVE         | COLE AVE                  | 1676  | 40 |
| 57    | B     | 1      | 14        | OAK CREEK LN       | SPIRIT TRAIL DR      | ROCKY SUMMIT DR           | 384   | 36 |
| 57    | B     | 1      | 14        | PAINTED ROCK ST    | ELKHORN RD           | HAWKHILL AVE              | 1146  | 36 |
| 57    | B     | 1      | 14        | QUARRY CIR         | COLE AVE             | 280' W COLE AVE           | 280   | 32 |
| 57    | B     | 1      | 14        | RED ROCK ST        | CARPINUS DR          | SPIRIT TRAIL DR           | 587   | 36 |
| 57    | B     | 1      | 14        | ROCKY SUMMIT DR    | SILVER SUMMIT CIR    | STERLING HILL LN          | 2150  | 36 |
| 57    | B     | 1      | 14        | SILVER SUMMIT CIR  | ROCKY SUMMIT DR      | BRIDLEWOOD RD             | 433   | 36 |
| 57    | B     | 1      | 14        | SILVER SUMMIT CIR  | BRIDLEWOOD RD        | 368' N BRIDLEWOOD RD      | 368   | 36 |
| 57    | B     | 1      | 14        | SPIRIT TRAIL DR    | RED ROCK ST          | OAK CREEK LN              | 494   | 36 |
| 57    | B     | 1      | 14        | STERLING HILL LN   | RED ROCK ST          | ROCKY SUMMIT DR           | 1562  | 36 |
| 57    | B     | 1      | 14        | TOEHEE ST          | AVENUE C             | NUTHATCH ST               | 1155  | 40 |
| 57    | B     | 1      | 14        | TRAIL RIDE CT      | COPPER RIDGE ST      | 350' N COPPER RIDGE ST    | 350   | 32 |
| 72    |       | 1      | 12        | SAMUEL DR          | STONEMAN ST          | 892' E STONEMAN ST        | 892   | 35 |
| 72    |       | 1      | 12        | GREGORY PL         | GRAND AVE            | 1305' N GRAND AVE         | 1305  | 33 |
| 72    |       | 1      | 12        | JANISSE LN         | STONEMAN ST          | MORRISON PL               | 595   | 39 |
| 72    |       | 1      | 12        | MORRISON PL        | 1339' N GRAND AVE    | GRAND AVE                 | 1339  | 29 |
| 72    |       | 1      | 12        | REINDEER DR        | STONEMAN ST          | MORRISON PL               | 595   | 33 |
| 72    |       | 1      | 12        | TULE WAY           | STONEMAN ST          | MORRISON PL               | 595   | 33 |
| 72    |       | 1      | 12        | STONEMAN ST        | 2630' N GRAND AVE    | 1830' N GRAND AVE         | 800   | 16 |
| 72    |       | 1      | 12        | STONEMAN ST        | 1830' N GRAND AVE    | GRAND AVE                 | 1830  | 29 |

## LIST OF ROADS

## Attachment "1"

| RD BK | SUPV. | MAINT. | ROAD NAME | LIMITS         |                     | Length<br>(FT)      | Width<br>(FT) |    |
|-------|-------|--------|-----------|----------------|---------------------|---------------------|---------------|----|
|       |       |        |           | From           | To                  |                     |               |    |
| PAGE  | DIST. | DIST.  |           |                |                     |                     |               |    |
| 44    | A     | 2      | 14        | DEVENER ST     | VILLA ST            | 351' N VILLA ST     | 351           | 29 |
| 44    | A     | 2      | 14        | E CHURCH ST    | TRANSIT AVE         | PROSPECT AVE        | 287           | 22 |
| 44    | A     | 2      | 14        | ELECTRIC AVE   | VILLA ST            | 402' S VILLA ST     | 390           | 23 |
| 44    | A     | 2      | 14        | FOUNTAIN ST    | HIGHLAND AVE        | 773' W HIGHLAND AVE | 773           | 23 |
| 44    | A     | 2      | 14        | FOUNTAIN ST    | TRANSIT AVE         | 639' E TRANSIT AVE  | 645           | 20 |
| 44    | A     | 2      | 14        | GLEN ST        | SPRING ST           | 647' N SPRING ST    | 647           | 27 |
| 44    | A     | 2      | 14        | HIGHLAND AVE   | VILLA ST            | CENTER ST           | 836           | 24 |
| 44    | A     | 2      | 14        | NORTHGATE ST   | CITRUS ST           | 616' S CITRUS ST    | 616           | 36 |
| 44    | A     | 2      | 14        | PACIFIC AVE    | SPRING ST           | CENTER ST           | 1275          | 24 |
| 44    | A     | 2      | 14        | PALMER ST      | IOWA AVE            | 422' E IOWA AVE     | 422           | 21 |
| 44    | A     | 2      | 14        | PROSPECT AVE   | CENTER ST           | E CHURCH ST         | 416           | 22 |
| 44    | A     | 2      | 14        | PROSPECT AVE   | CITRUS ST           | SPRING ST           | 1455          | 37 |
| 44    | A     | 2      | 14        | PROSPECT AVE   | SPRING ST           | CENTER ST           | 1238          | 29 |
| 44    | A     | 2      | 14        | RUBY ST        | IOWA AVE            | 343' E IOWA AVE     | 343           | 20 |
| 44    | A     | 2      | 14        | SPRING ST      | IOWA AVE            | PACIFIC AVE         | 871           | 18 |
| 44    | A     | 2      | 14        | SPRING ST      | TRANSIT AVE         | PROSPECT AVE        | 325           | 20 |
| 44    | A     | 2      | 14        | TRANSIT AVE    | MAIN ST             | CENTER ST           | 1250          | 32 |
| 44    | A     | 2      | 14        | TRANSIT AVE    | CENTER ST           | SPRING ST           | 1314          | 22 |
| 44    | A     | 2      | 14        | TRANSIT AVE    | SPRING ST           | 700' S SPRING ST    | 700           | 33 |
| 44    | A     | 2      | 14        | VILLA ST       | LA CADENA DR        | IOWA AVE            | 1062          | 27 |
| 44    | A     | 2      | 14        | VILLA ST       | IOWA AVE            | HIGHLAND AVE        | 1258          | 21 |
| 44    | A     | 2      | 14        | VILLA ST       | PROSPECT AVE        | 884' W PROSPECT AVE | 884           | 22 |
| 44    | A     | 2      | 14        | MAIN ST        | IOWA AVE            | 245' W HIGHLAND AVE | 818           | 31 |
| 44    | A     | 2      | 14        | MAIN ST        | 245' W HIGHLAND AVE | TRANSIT AVE         | 938           | 18 |
| 44    | A     | 2      | 14        | MAIN ST        | TRANSIT AVE         | TAYLOR ST           | 674           | 30 |
| 44    | A     | 2      | 14        | IOWA AVE       | LA CADENA DR E      | MAIN ST             | 300           | 58 |
| 44    | A     | 2      | 14        | CHURCH ST      | PACIFIC AVE         | COMMERCIAL AVE      | 714           | 24 |
| 44    | A     | 2      | 14        | COMMERCIAL AVE | CENTER ST           | MAIN ST             | 1263          | 26 |
| 44    | A     | 2      | 14        | HIGHLAND AVE   | CENTER ST           | MAIN ST             | 1244          | 26 |
| 44    | A     | 2      | 14        | MOUND ST       | PACIFIC AVE         | COMMERCIAL AVE      | 685           | 31 |
| 44    | A     | 2      | 14        | PACIFIC AVE    | CENTER ST           | MOUND ST            | 937           | 24 |
| 44    | A     | 2      | 14        | W CHURCH ST    | IOWA AVE            | 662' E IOWA AVE     | 662           | 25 |
| 44    | A     | 2      | 14        | CENTER ST      | LA CADENA DR E      | CENTER ST           | 330           | 49 |
| 44    | A     | 2      | 14        | CENTER ST      | I-215               | HIGHGROVE PL        | 357           | 38 |
| 44    | A     | 2      | 14        | CITRUS ST      | PROSPECT AVE        | 792' W PROSPECT AVE | 792           | 47 |
| 44    | A     | 2      | 14        | HIGHGROVE PL   | LA CADENA DR E      | CENTER ST           | 628           | 37 |
| 44    | A     | 2      | 14        | IOWA AVE       | SPRING ST           | CENTER ST           | 1386          | 64 |
| 44    | A     | 2      | 14        | IOWA AVE       | CENTER ST           | LA CADENA DR E      | 1076          | 69 |
| 44    | A     | 2      | 14        | MAIN ST        | TAYLOR ST           | 200' E TAYLOR ST    | 200           | 23 |
| 44    | B     | 2      | 14        | CARLOTA WAY    | ELENA AVE           | 174' E ELENA AVE    | 174           | 29 |
| 44    | B     | 2      | 14        | CINDY CIR      | SPRING ST           | 461' N SPRING ST    | 461           | 36 |
| 44    | B     | 2      | 14        | CONNERS LN     | MICHIGAN AVE        | 463' E MICHIGAN AVE | 463           | 33 |
| 44    | B     | 2      | 14        | ELENA AVE      | MAIN ST             | TERESA ST           | 638           | 33 |
| 44    | B     | 2      | 14        | GARFIELD AVE   | SPRING ST           | CENTER ST           | 1272          | 33 |
| 44    | B     | 2      | 14        | GOLDFINCH LN   | MURPHY AVE          | WHIPPOWILL DR       | 1029          | 36 |

## LIST OF ROADS

Attachment "1"

| RD BK | SUPV. | MAINT. | ROAD NAME | LIMITS            |                       | Length                  | Width |    |
|-------|-------|--------|-----------|-------------------|-----------------------|-------------------------|-------|----|
| PAGE  | DIST. | DIST.  |           | From              | To                    | (FT)                    | (FT)  |    |
| 44    | B     | 2      | 14        | KEOWN CT          | SWEETSER DR           | 413' S SWEETSER DR      | 413   | 40 |
| 44    | B     | 2      | 14        | MICHIGAN AVE      | SPRING ST             | CENTER ST               | 1284  | 61 |
| 44    | B     | 2      | 14        | MICHIGAN AVE      | CENTER ST             | MAIN ST                 | 1253  | 37 |
| 44    | B     | 2      | 14        | MURPHY AVE        | CENTER ST             | OWETZAL LN              | 630   | 18 |
| 44    | B     | 2      | 14        | MURPHY AVE        | OWETZAL LN            | SPRING ST               | 620   | 36 |
| 44    | B     | 2      | 14        | OSBORNE CT        | MURPHY AVE            | 272' E MURPHY AVE       | 272   | 32 |
| 44    | B     | 2      | 14        | OWETZAL LN        | MURPHY AVE            | PELICAN DR              | 630   | 20 |
| 44    | B     | 2      | 14        | OWETZAL LN        | PELICAN DR            | WHIPPOWILL DR           | 378   | 36 |
| 44    | B     | 2      | 14        | PELICAN DR        | CENTER ST             | OWETZAL LN              | 615   | 36 |
| 44    | B     | 2      | 14        | SWAYZEE CT        | SPRING ST             | 843' S SPRING ST        | 843   | 40 |
| 44    | B     | 2      | 14        | SWEETSER DR       | SWAYZEE CT            | 686' W SWAYZEE CT       | 686   | 40 |
| 44    | B     | 2      | 14        | TANNER CIR        | MICHIGAN AVE          | 488' E MICHIGAN AVE     | 488   | 33 |
| 44    | B     | 2      | 14        | TERESA ST         | ELENA AVE             | 288' E ELENA AVE        | 288   | 17 |
| 44    | B     | 2      | 14        | TRABERT CIR       | MICHIGAN AVE          | 468' E MICHIGAN AVE     | 468   | 33 |
| 44    | B     | 2      | 14        | WHIPPOWILL DR     | CENTER ST             | GOLDFINCH LN            | 1017  | 36 |
| 44    | B     | 2      | 14        | MAIN ST           | MT VERNON AVE         | 638' E MT VERNON AVE    | 638   | 18 |
| 44    | B     | 2      | 14        | MAIN ST           | 638' E MT VERNON AVE  | ORIOLE AVE              | 650   | 20 |
| 44    | B     | 2      | 14        | MT VERNON AVE     | MAIN ST               | 671' S MAIN ST          | 671   | 51 |
| 44    | B     | 2      | 14        | MT VERNON AVE     | 671' S MAIN ST        | CENTER ST               | 631   | 46 |
| 44    | B     | 2      | 14        | CARLIN LN         | EAST CENTER ST        | MAIN ST                 | 1267  | 36 |
| 44    | B     | 2      | 14        | ORIOLE AVE        | EAST CENTER ST        | 634' N EAST CENTER ST   | 634   | 36 |
| 44    | B     | 2      | 14        | ORIOLE AVE        | 634' N EAST CENTER ST | MAIN ST                 | 633   | 18 |
| 44    | B     | 2      | 14        | MAIN ST           | 200' E TAYLOR ST      | 1593' E SANRIVE AVE     | 1775  | 19 |
| 44    | B     | 2      | 14        | MAIN ST           | 1593' E SANRIVE AVE   | 1917' E SANRIVE AVE     | 324   | 19 |
| 44    | B     | 2      | 14        | MAIN ST           | 1917' E SANRIVE AVE   | 167' W MICHIGAN AVE     | 166   | 30 |
| 44    | B     | 2      | 14        | MAIN ST           | 167' W MICHIGAN AVE   | MICHIGAN AVE            | 214   | 30 |
| 103   | B     | 3      | 12        | DIAMOND RIDGE CT  | MOUNTAIN GATE ST      | 408' W MOUNTAIN GATE ST | 408   | 36 |
| 103   | B     | 3      | 12        | HARDROCK DR       | MOUNTAIN GATE ST      | IRON MOUNTAIN ST        | 592   | 36 |
| 103   | B     | 3      | 12        | IRON MOUNTAIN ST  | HARDROCK DR           | MCLAUGHLIN RD           | 739   | 36 |
| 103   | B     | 3      | 12        | MOUNT MENIFEE ST  | MOUNTAIN GATE ST      | IRON MOUNTAIN ST        | 763   | 36 |
| 103   | B     | 3      | 12        | MOUNTAINGATE ST   | MOUNT MENIFEE ST      | 130' S HARDROCK DR      | 664   | 36 |
| 107   |       | 3      | 15        | AQUATIC WAY       | SEAL ROCK CT          | MASONIC DR              | 236   | 36 |
| 107   |       | 3      | 15        | BATTERY CT        | BERKLEY AVE           | 463' S BERKLEY AVE      | 463   | 36 |
| 107   |       | 3      | 15        | BERKLEY AVE       | LAKE ST               | 106' W WAGNER WAY       | 1471  | 36 |
| 107   |       | 3      | 15        | BERKLEY AVE       | 106' W WAGNER WAY     | WAGNER WAY              | 106   | 36 |
| 107   |       | 3      | 15        | CHARLTON AVE      | RAMONA EXPY           | 639' W RAMONA EXPY      | 639   | 41 |
| 107   |       | 3      | 15        | LAGUNA HONDA RD   | VICTORIAN DR          | WOODSIDE CT             | 698   | 32 |
| 107   |       | 3      | 15        | MASONIC DR        | AQUATIC WAY           | STEINER DR              | 1060  | 36 |
| 107   |       | 3      | 15        | SANSOME ST        | CHARLTON AVE          | BERKLEY AVE             | 1275  | 36 |
| 107   |       | 3      | 15        | SEAL ROCK CT      | LAKE ST               | 1128' E LAKE ST         | 1128  | 36 |
| 107   |       | 3      | 15        | STEINER DR        | MASONIC DR            | CHARLTON AVE            | 1562  | 36 |
| 107   |       | 3      | 15        | TELEGRAPH HILL CT | VICTORIAN DR          | 418' S VICTORIAN DR     | 418   | 32 |
| 107   |       | 3      | 15        | TURK CT           | SANSOME ST            | 179' E SANSOME ST       | 179   | 32 |
| 107   |       | 3      | 15        | VICTORIAN DR      | BATTERY CT            | STEINER DR              | 744   | 36 |
| 107   |       | 3      | 15        | WOODSIDE CT       | LAGUNA HONDA RD       | 456' W LAGUNA HONDA RD  | 456   | 32 |

## LIST OF ROADS

Attachment "1"

| RD BK | SUPV. | MAINT. | ROAD NAME      | LIMITS             |                       | Length<br>(FT) | Width<br>(FT) |
|-------|-------|--------|----------------|--------------------|-----------------------|----------------|---------------|
|       |       |        |                | From               | To                    |                |               |
| PAGE  | DIST. | DIST.  |                |                    |                       |                |               |
| 107   | 3     | 15     | CHARLTON AVE   | 639' W RAMONA EXPY | LAKE ST               | 1505           | 20            |
| 107   | 3     | 15     | LAKE ST        | CHARLTON AVE       | 1980' N CHARLTON AVE  | 1980           | 18            |
| 109   | 3     | 15     | MARINE DR      | DARTMOUTH ST       | STANFORD ST           | 1263           | 37            |
| 110   | 3     | 15     | JUNE WAY       | MALIBAR AVE        | 227' S MALIBAR AVE    | 227            | 29            |
| 110   | 3     | 15     | MALIBAR AVE    | COLUMBIA ST        | 654' W COLUMBIA ST    | 654            | 29            |
| 110   | 3     | 15     | SIMMONS WAY    | MALIBAR AVE        | 244' S MALIBAR AVE    | 244            | 29            |
| 110   | 3     | 15     | ANGEL WAY      | MALIBAR AVE        | 238' S MALIBAR AVE    | 238            | 29            |
| 110   | 3     | 15     | BOYER AVE      | YALE ST            | KATHARIN ST           | 750            | 29            |
| 110   | 3     | 15     | BURDETT PL     | CENTRAL AVE        | ACACIA AVE            | 473            | 29            |
| 110   | 3     | 15     | CAMELLIA DR    | YALE ST            | LOIS CT               | 1332           | 29            |
| 110   | 3     | 15     | CENTRAL AVE    | SAN JACINTO ST     | 637' E SAN JACINTO ST | 637            | 29            |
| 110   | 3     | 15     | CLARK DR       | SAN JACINTO AVE    | GIRARD ST             | 1271           | 33            |
| 110   | 3     | 15     | CLARK DR       | GIRARD ST          | 692' E GIRARD ST      | 692            | 29            |
| 110   | 3     | 15     | ELSA CT        | LOIS CT            | CAMELLIA DR           | 229            | 29            |
| 110   | 3     | 15     | GENE ST        | WHITTIER AVE       | 257' N WHITTIER AVE   | 257            | 28            |
| 110   | 3     | 15     | KATHARIN ST    | WHITTIER AVE       | 767' N WHITTIER AVE   | 767            | 28            |
| 110   | 3     | 15     | LOIS CT        | ELSA CT            | COLUMBIA ST           | 1024           | 29            |
| 110   | 3     | 15     | MALIBAR AVE    | 654' W COLUMBIA ST | YALE ST               | 620            | 29            |
| 110   | 3     | 15     | SALTS CIR      | YALE ST            | 503' E YALE ST        | 503            | 32            |
| 110   | 3     | 15     | SATURN WAY     | MALIBAR AVE        | 245' S MALIBAR AVE    | 245            | 29            |
| 111 A | 3     | 15     | COLLEGIAN WAY  | CORNELL ST         | 633' E CORNELL ST     | 633            | 33            |
| 111 A | 3     | 15     | COLLEGIAN WAY  | 633' E CORNELL ST  | DARTMOUTH ST          | 645            | 33            |
| 111 A | 3     | 15     | SCHOLAR CT     | CORNELL ST         | 370' E CORNELL ST     | 370            | 28            |
| 111 A | 3     | 15     | SUNSET LN      | COLUMBIA ST        | 1115' E COLUMBIA ST   | 1115           | 29            |
| 111 A | 3     | 15     | SYRACUSE CT    | COLLEGIAN WAY      | 149' S COLLEGIAN WAY  | 149            | 28            |
| 111 A | 3     | 15     | WHARTON CT     | COLLEGIAN WAY      | 163' S COLLEGIAN WAY  | 163            | 29            |
| 111 A | 3     | 15     | ACADEMY DR     | UNIVERSITY AVE     | CORNELL ST            | 1021           | 29            |
| 111 A | 3     | 15     | COLLEGIAN WAY  | COLUMBIA ST        | MAJOR DR              | 1015           | 29            |
| 111 A | 3     | 15     | HOWARD MANOR   | JOHNSTON AVE       | 630' S JOHNSTON AVE   | 630            | 36            |
| 111 A | 3     | 15     | LARKSONG ST    | PLUMROSE ST        | WHITTIER ST           | 469            | 33            |
| 111 A | 3     | 15     | MAJOR DR       | ACADAMY DR         | COLLEGIAN WAY         | 224            | 29            |
| 111 A | 3     | 15     | PLUMROSE ST    | CORNELL ST         | 1008' E CORNELL ST    | 1008           | 32            |
| 111 A | 3     | 15     | PRIMROSE LN    | VIOLA ST           | 267' E VIOLA ST       | 267            | 29            |
| 111 A | 3     | 15     | UNIVERSITY DR  | ACADEMY DR         | COLLEGIAN WAY         | 231            | 29            |
| 111 A | 3     | 15     | VIOLA ST       | PLUMROSE ST        | WHITTIER ST           | 464            | 33            |
| 111   | 3     | 15     | LARGO PL       | TORREY PINE CT     | 277' N TORREY PINE CT | 277            | 29            |
| 111   | 3     | 15     | LODGEPOLE CT   | TORREY PINE CT     | 518' N TORREY PINE CT | 518            | 29            |
| 111   | 3     | 15     | MCDOWELL ST    | MEL LN             | SCOT LN               | 715            | 29            |
| 111   | 3     | 15     | MEL LN         | TAVA LN            | MC DOWELL ST          | 240            | 29            |
| 111   | 3     | 15     | RENTON PL      | TORREY PINE CT     | 275' N TORREY PINE CT | 275            | 29            |
| 111   | 3     | 15     | SCOT LN        | TAVA LN            | MC DOWELL ST          | 239            | 29            |
| 111   | 3     | 15     | TAVA LN        | COLUMBIA ST        | CORNELL ST            | 1273           | 29            |
| 111   | 3     | 15     | TORREY PINE CT | COLUMBIA ST        | 1853' E COLUMBIA ST   | 1853           | 33            |
| 111   | 3     | 15     | ADRIENNE WAY   | ERIN DR            | LORI LN               | 232            | 29            |
| 111   | 3     | 15     | ALDER AVE      | COLUMBIA ST        | CAMPHOR WOOD AVE      | 453            | 37            |

## LIST OF ROADS

Attachment "1"

| RD BK | SUPV. | MAINT. | ROAD NAME        | LIMITS              |                        | Length | Width |
|-------|-------|--------|------------------|---------------------|------------------------|--------|-------|
|       |       |        |                  | From                | To                     |        |       |
| PAGE  | DIST. | DIST.  |                  |                     |                        | (FT)   | (FT)  |
| 111   | 3     | 15     | ALICE LN         | DIXON DR            | ACACIA AVE             | 491    | 33    |
| 111   | 3     | 15     | BEACHWOOD AVE    | COLUMBIA ST         | CAMPBOR WOOD AVE       | 468    | 37    |
| 111   | 3     | 15     | CAMPBOR WOOD AVE | BEACHWOOD AVE       | ALDER AVE              | 287    | 37    |
| 111   | 3     | 15     | CANDY LN         | MAYBERRY AVE        | LORI LN                | 482    | 29    |
| 111   | 3     | 15     | CHAMPAGNE CIR    | SEQUOIA LN          | 276' S SEQUOIA LN      | 276    | 28    |
| 111   | 3     | 15     | COZY CIR         | SEQUOIA LN          | 277' S SEQUOIA LN      | 277    | 29    |
| 111   | 3     | 15     | DIXON DR         | ALICE LN            | CORNELL ST             | 503    | 33    |
| 111   | 3     | 15     | DIXON DR         | CORNELL ST          | 963' E CORNELL ST      | 963    | 33    |
| 111   | 3     | 15     | ERIN DR          | DARTMOUTH ST        | 1148' E DARTMOUTH ST   | 1148   | 29    |
| 111   | 3     | 15     | ERWIN CT         | MERRIWOOD DR        | 237' N MERRIWOOD DR    | 237    | 29    |
| 111   | 3     | 15     | ERWIN CT         | MC DOWELL ST        | 195' S MC DOWELL ST    | 195    | 29    |
| 111   | 3     | 15     | JEPSON CT        | MERRIWOOD DR        | 252' N MERRIWOOD DR    | 252    | 29    |
| 111   | 3     | 15     | JEPSON CT        | MC DOWELL ST        | 197' S MC DOWELL ST    | 252    | 29    |
| 111   | 3     | 15     | LADD CT          | CORNELL ST          | 685' W CORNELL ST      | 685    | 28    |
| 111   | 3     | 15     | LORI LN          | ADRIENNE WAY        | 890' E ADRIENNE WAY    | 890    | 29    |
| 111   | 3     | 15     | MCDOWELL ST      | CORNELL ST          | DARTMOUTH ST           | 1272   | 29    |
| 111   | 3     | 15     | MERRIWOOD DR     | CORNELL ST          | DARTMOUTH ST           | 1285   | 29    |
| 111   | 3     | 15     | ONLY CT          | LADD CT             | 160' N LADD CT         | 160    | 29    |
| 111   | 3     | 15     | ORANGE PL        | ALICE LN            | CORNELL ST             | 478    | 33    |
| 111   | 3     | 15     | ORANGE PL        | CORNELL ST          | 964' E CORNELL ST      | 964    | 33    |
| 111   | 3     | 15     | SEQUOIA LN       | CORNELL ST          | DARTMOUTH ST           | 1279   | 32    |
| 112   | A     | 3      | ANDALUCIA DR     | HACIENDA ST         | 288' N HACIENDA ST     | 288    | 41    |
| 112   | A     | 3      | HACIENDA ST      | ANDALUCIA DR        | NEW CHICAGO AVE        | 426    | 41    |
| 112   | A     | 3      | HACIENDA ST      | NEW CHICAGO AVE     | 153' E NEW CHICAGO AVE | 153    | 34    |
| 112   | A     | 3      | LINCOLN AVE      | RAMONA EXPY         | 1049' W RAMONA EXPY    | 1049   | 40    |
| 112   | A     | 3      | LINCOLN AVE      | 1049' W RAMONA EXPY | 1446' W RAMONA EXPY    | 397    | 20    |
| 112   | A     | 3      | AULD ST          | BABCOCK AVE         | CHARLTON AVE           | 1123   | 37    |
| 112   | A     | 3      | BABCOCK AVE      | AULD ST             | 1090' E AULD ST        | 1090   | 37    |
| 112   | A     | 3      | BELLVIEW ST      | BABCOCK AVE         | PARKWAY AVE            | 912    | 33    |
| 112   | A     | 3      | BENJAMIN ST      | WAGNER WAY          | 424' E WAGNER WAY      | 424    | 34    |
| 112   | A     | 3      | ERMA CT          | CHARLTON AVE        | BENJAMIN ST            | 228    | 37    |
| 112   | A     | 3      | ETNA CT          | BELLVIEW ST         | 154' E BELLVIEW ST     | 154    | 29    |
| 112   | A     | 3      | NEWMAN AVE       | WAGNER WAY          | 123' E WAGNER WAY      | 123    | 31    |
| 112   | A     | 3      | PARKWAY AVE      | AULD ST             | BELLVIEW ST            | 487    | 33    |
| 112   | A     | 3      | QUINCY CT        | WAGNER WAY          | 223' E WAGNER WAY      | 223    | 29    |
| 112   | A     | 3      | ROCKFORD ST      | BABCOCK AVE         | PARKWAY AVE            | 839    | 33    |
| 112   | A     | 3      | SAMPSON CT       | ROCKFORD ST         | 121' E ROCKFORD ST     | 121    | 29    |
| 112   | A     | 3      | SANDY CT         | ROCKFORD ST         | 215' E ROCKFORD ST     | 215    | 29    |
| 112   | A     | 3      | SHALER ST        | LINCOLN AVE         | BABCOCK AVE            | 130    | 37    |
| 112   | A     | 3      | WAGNER WAY       | BENJAMIN ST         | BERKLEY AVE            | 1003   | 37    |
| 112   |       | 3      | ACACIA AVE       | SOBOBA ST           | LAKE ST                | 1402   | 27    |
| 112   |       | 3      | ACACIA AVE       | LAKE ST             | 250' W PLEASANT ST     | 1500   | 32    |
| 120   |       | 3      | BRIGGS RD        | SCOTT RD            | 532 N SCOTT RD         | 532    | 30    |
| 120   |       | 3      | BRIGGS RD        | 532 N SCOTT RD      | SHARON WAY             | 1402   | 34    |
| 120   |       | 3      | SCOTT RD         | BRIGGS RD           | EL CENTRO LN           | 1392   | 43    |

## LIST OF ROADS

Attachment "1"

| RD BK | SUPV. | MAINT. | ROAD NAME         | LIMITS                  |                             | Length<br>(FT) | Width<br>(FT) |
|-------|-------|--------|-------------------|-------------------------|-----------------------------|----------------|---------------|
|       |       |        |                   | From                    | To                          |                |               |
| PAGE  | DIST. | DIST.  |                   |                         |                             |                |               |
| 120   | 3     | 12     | SCOTT RD          | EL CENTRO LN            | 935' E EL CENTRO LN         | 935            | 25            |
| 120   | 3     | 12     | SCOTT RD          | 935' E EL CENTRO LN     | LEON RD                     | 3087           | 13            |
| 128 A | 3     | 12     | SIERRA LA VIDA    | SIERRA MADRE DR         | 607' NE SIERRA MADRE DR     | 607            | 36            |
| 128 A | 3     | 12     | SIERRA MADRE DR   | 122' E VIA BELLEZA      | 1537' E VIA BELLEZA         | 1415           | 40            |
| 128 A | 3     | 12     | VIA BELLEZA       | SIERRA MADRE DR         | 489' NE SIERRA MADRE DR     | 489            | 36            |
| 128 B | 3     | 12     | BAIRD CT          | FINBROOK RD             | 218' SW FINBROOK RD         | 218            | 28            |
| 128 B | 3     | 12     | CALLAWAY CIR      | CARDIFF AVE             | 595' SE CARDIFF AVE         | 595            | 36            |
| 128 B | 3     | 12     | CARDIFF AVE       | 1949' SW TOWN VIEW AVE  | SIERRA MADRE DR             | 505            | 36            |
| 128 B | 3     | 12     | CAYMAN CT         | SIERRA MADRE DR         | 375' NE SIERRA MADRE DR     | 375            | 36            |
| 128 B | 3     | 12     | CLOS DU VAL       | CHALK HILL DR           | 898' SW CHALK HILL DR       | 898            | 36            |
| 128 B | 3     | 12     | COPPER CT         | SIERRA MADRE DR         | 141' NE SIERRA MADRE DR     | 141            | 36            |
| 128 B | 3     | 12     | GRGICH HILLS DR   | CLOS DU VAL             | N GENERAL KEARNY RD         | 164            | 36            |
| 128 B | 3     | 12     | JOSEPH RD         | 567' S FINBROOK RD      | FINBROOK RD                 | 443            | 20            |
| 128 B | 3     | 12     | SOUTH CREEK CIR   | FINBROOK RD             | 177' S FINBROOK RD          | 177            | 36            |
| 128 C | 3     | 12     | CHATEAU CUIVAISON | CARDIFF AVE             | 953' NW CARDIFF AVE         | 953            | 36            |
| 128 C | 3     | 12     | CORBET CANYON CIR | CHATEAU CUIVAISON       | 466' NE CHATEAU CUIVAISON   | 466            | 36            |
| 128 C | 3     | 12     | CORTE LUCIDO      | SIERRA MADRE DR         | 227' NW SIERRA MADRE DR     | 227            | 36            |
| 128 C | 3     | 12     | CRESTA DEL NORTE  | SIERRA MADRE DR         | 272' W SIERRA MADRE DR      | 272            | 36            |
| 128 C | 3     | 12     | KORBEL CIR        | WILLOWS AVE             | 420' SE WILLOWS AVE         | 420            | 36            |
| 128 C | 3     | 12     | SIERRA MADRE DR   | WILLOWS AVE             | 122' E VIA BELLEZA          | 2137           | 36            |
| 128 C | 3     | 12     | STAGS LEAP DR     | WILLOWS AVE             | CHATEAU CUIVAISON           | 396            | 36            |
| 128 C | 3     | 12     | VIA CURVADO       | SIERRA LA VIDA          | 660' NW SIERRA LA VIDA      | 660            | 36            |
| 128 D | 3     | 12     | BALVERNE CIR      | NAPA CREEK DR           | 202' E NAPA CREEK DR        | 202            | 36            |
| 128 D | 3     | 12     | BEALIEU CIR       | IRON HORSE DR           | 165' SE IRON HORSE DR       | 165            | 36            |
| 128 D | 3     | 12     | BERINGER DR       | CARDIFF AVE             | IRON HORSE DR               | 1472           | 36            |
| 128 D | 3     | 12     | BODEGA DR         | TIBURON DR              | 331' E TIBURON DR           | 331            | 36            |
| 128 D | 3     | 12     | CARDIFF AVE       | TOWN VIEW AVE           | 1949' SW TOWN VIEW AVE      | 1949           | 36            |
| 128 D | 3     | 12     | CARMENET CIR      | MAYACAMAS DR            | 642' NE MAYACAMAS DR        | 642            | 37            |
| 128 D | 3     | 12     | CARNEROS CIR      | NAPA CREEK DR           | 198' E NAPA CREEK DR        | 198            | 36            |
| 128 D | 3     | 12     | CHALK HILL DR     | MAYACAMAS DR            | CLOS DU VAL                 | 499            | 36            |
| 128 D | 3     | 12     | CHECKER CT        | WILLOWS AVE             | 752' SW WILLOWS AVE         | 752            | 36            |
| 128 D | 3     | 12     | CONN CREEK CIR    | CHALK HILL DR           | 223' SW CHALK HILL DR       | 223            | 36            |
| 128 D | 3     | 12     | EVIAN DR          | WILLOWS AVE             | SERAPHIINA DR               | 477            | 36            |
| 128 D | 3     | 12     | FETZER CIR        | BERINGER DR             | 189' NE BERINGER DR         | 189            | 36            |
| 128 D | 3     | 12     | FINBROOK RD       | N GENERAL KEARNY RD     | JOSEPH RD                   | 775            | 36            |
| 128 D | 3     | 12     | FRANCISCAN CIR    | GOLDAN ROD RD           | 182' NE GOLDAN ROD RD       | 182            | 36            |
| 128 D | 3     | 12     | FREEMARK ABBEY    | MAYACAMAS DR            | 691' SE MAYACAMAS DR        | 691            | 37            |
| 128 D | 3     | 12     | HALF MOON CIR     | 573' SW SALT POINT CT   | 409' NW SALT POINT CT       | 982            | 36            |
| 128 D | 3     | 12     | IRON HORSE DR     | BERINGER DR / S         | BERINGER DR / N             | 1371           | 36            |
| 128 D | 3     | 12     | IVERNESS WAY      | MURRIETA HOT SPRINGS RD | KENTFIELD DR                | 219            | 36            |
| 128 D | 3     | 12     | JOSEPH RD         | FINBROOK RD             | 747' N FINBROOK RD          | 747            | 18            |
| 128 D | 3     | 12     | KEILTY CT         | N GENERAL KEARNY RD     | 570' NW N GENERAL KEARNY RD | 570            | 36            |
| 128 D | 3     | 12     | KENTFIELD DR      | TIBURON DR              | 463' E TIBURON DR           | 463            | 36            |
| 128 D | 3     | 12     | MARLOW CT         | N GENERAL KEARNY RD     | 141' W N GENERAL KEARNY RD  | 141            | 28            |
| 128 D | 3     | 12     | MAYACAMAS DR      | CARDIFF AVE             | GOLDEN ROD RD               | 1109           | 36            |

## LIST OF ROADS

Attachment "1"

| RD BK | SUPV  | MAINT | ROAD NAME | LIMITS              |                         | Length                        | Width |    |
|-------|-------|-------|-----------|---------------------|-------------------------|-------------------------------|-------|----|
|       |       |       |           | From                | To                      |                               |       |    |
| PAGE  | DIST. | DIST. |           |                     |                         | (FT)                          | (FT)  |    |
| 128   | D     | 3     | 12        | MIRASSOU CIR        | GOLDEN ROD RD           | 323' SW GOLDEN ROD RD         | 323   | 36 |
| 128   | D     | 3     | 12        | MONDAVI CIR         | CARDIFF AVE             | 560' E CARDIFF AVE            | 560   | 36 |
| 128   | D     | 3     | 12        | MUIR CT             | TIBURON DR              | 305' E TIBURON DR             | 305   | 36 |
| 128   | D     | 3     | 12        | N GENERAL KEARNY RD | 148' N MARLOW CT        | 299' S KEILTY CT              | 1502  | 40 |
| 128   | D     | 3     | 12        | NAPA CREEK DR       | WILLOWS AVE             | 1033' N WILLOWS AVE           | 1033  | 36 |
| 128   | D     | 3     | 12        | PARK POINT CT       | 123' E SERAPHINA RD     | 378' W SERAPHINA RD           | 501   | 36 |
| 128   | D     | 3     | 12        | PAYTON CT           | JOSEPH RD               | 339' NW JOSEPH RD             | 339   | 36 |
| 128   | D     | 3     | 12        | RAVENSWOOD CIR      | SILVER OAK CIR          | 154' W SILVER OAK CIR         | 154   | 36 |
| 128   | D     | 3     | 12        | SALT POINT CT       | WILLOWS AVE             | 411' W WILLOWS AVE            | 411   | 36 |
| 128   | D     | 3     | 12        | SAUSALITO WAY       | WILLOWS AVE             | BODEGA DR                     | 123   | 36 |
| 128   | D     | 3     | 12        | SERAPHINA RD        | PARK POINT CT           | SUZI LN                       | 458   | 36 |
| 128   | D     | 3     | 12        | SERAPHINA RD        | SUZI LN                 | 671' S SUZI LN                | 671   | 18 |
| 128   | D     | 3     | 12        | SILVER OAK CIR      | CARDIFF AVE             | 675' N CARDIFF AVE            | 675   | 36 |
| 128   | D     | 3     | 12        | SUGARCANE DR        | EVIAN DR                | WILLOWS AVE                   | 807   | 36 |
| 128   | D     | 3     | 12        | TIBURON DR          | KENTFIELD DR            | BODEGA DR                     | 949   | 36 |
| 128   | D     | 3     | 12        | TOMALES LN          | TIBURON DR              | 401' E TIBURON DR             | 401   | 36 |
| 128   | D     | 3     | 12        | WILLOWS AVE         | MURRIETA HOT SPRINGS RD | SALT POINT CT                 | 630   | 40 |
| 128   | D     | 3     | 12        | WILLOWS AVE         | SALT POINT CT           | 295' E SAUSALITO WAY          | 1341  | 40 |
| 133   | E     | 3     | 12        | RUSTRIDGE ST        | PRIDE MOUNTAIN ST       | GALLERON ST                   | 824   | 36 |
| 133   | E     | 3     | 12        | RUSTRIDGE ST        | GALLERON ST             | 128' NW GALLERON ST           | 128   | 34 |
| 133   | E     | 3     | 12        | GOSECROSS ST        | MORGAN HILL DR          | 315' E MORGAN HILL DR         | 315   | 32 |
| 133   | F     | 3     | 12        | GALLERON ST         | BUTTERFIELD STAGE RD    | MORGAN HILL DR                | 2469  | 36 |
| 133   | F     | 3     | 12        | PARADOR ST          | RUSTRIDGE ST            | PRIDE MOUNTAIN ST             | 1088  | 36 |
| 133   | F     | 3     | 12        | PRIDE MOUNTAIN ST   | RUSTRIDGE ST            | GALLERON ST                   | 1039  | 36 |
| 133   | F     | 3     | 12        | QUIXOTE ST          | MORGAN HILL DR          | 480' NW MORGAN HILL DR        | 471   | 36 |
| 133   | F     | 3     | 12        | WOLTNER CT          | PRIDE MOUNTAIN ST       | 244' NW PRIDE MOUNTAIN ST     | 244   | 36 |
| 133   | F     | 3     | 12        | AMICI ST            | DUCKHORN ST             | BOUCHAINE ST                  | 1351  | 36 |
| 133   | F     | 3     | 12        | BACIO DIVINO CT     | FROGS LEAP ST           | 139' SE FROGS LEAP ST         | 139   | 37 |
| 133   | F     | 3     | 12        | BOUCHAINE ST        | AMICI ST                | 289' SE SAN SIMEON ST         | 764   | 40 |
| 133   | F     | 3     | 12        | CORISON ST          | MORGAN HILL RD          | SAN SIMEON ST                 | 777   | 36 |
| 133   | F     | 3     | 12        | COSENTINO CT        | AMICI ST                | 316' SE AMICI ST              | 316   | 36 |
| 133   | F     | 3     | 12        | DUCKHORN ST         | MORGAN HILL DR          | SAN SIMEON ST                 | 623   | 36 |
| 133   | F     | 3     | 12        | FROGS LEAP ST       | BUTTERFIELD STAGE RD    | QUINTESSA CT                  | 1076  | 37 |
| 133   | F     | 3     | 12        | FROGS LEAP ST       | QUINTESSA CT            | 2168' NE QUINTESSA CT         | 2168  | 37 |
| 133   | F     | 3     | 12        | KELHAM CT           | SAN SIMEON ST           | 261' S SAN SIMEON ST          | 261   | 40 |
| 133   | F     | 3     | 12        | KORNELL ST          | MORGAN HILL DR          | 690' SE MORGAN HILL DR        | 690   | 36 |
| 133   | F     | 3     | 12        | LAMBORN ST          | KORNELL ST              | VILLA HELENA ST               | 679   | 36 |
| 133   | F     | 3     | 12        | MATANZAS CREEK CT   | WILSON CREEK ST         | 314' SE WILSON CREEK ST       | 314   | 36 |
| 133   | F     | 3     | 12        | PILLAR ROCK CT      | AMICI ST                | 438' SW AMICI ST              | 438   | 36 |
| 133   | F     | 3     | 12        | QUINTESSA CT        | FROGS LEAP ST           | 142' SE FROGS LEAP ST         | 142   | 37 |
| 133   | F     | 3     | 12        | RISTOW CT           | WILSON CREEK ST         | 218' SE WILSON CREEK ST       | 218   | 36 |
| 133   | F     | 3     | 12        | SAN SIMEON ST       | BUTTERFIELD STAGE RD    | DUCKHORN ST                   | 1542  | 36 |
| 133   | F     | 3     | 12        | VILLA HELENA ST     | MORGAN HILL DR          | FROGS LEAP ST                 | 834   | 36 |
| 133   | F     | 3     | 12        | WILSON CREEK ST     | KORNELL ST              | VILLA HELENA ST               | 731   | 36 |
| 133   | F     | 3     | 12        | MORGAN HILL DR      | BUTTERFIELD STAGE RD    | 2735' NE BUTTERFIELD STAGE RD | 2735  | 40 |

## LIST OF ROADS

Attachment "1"

| RD BK | SUPV. | MAINT. | ROAD NAME | LIMITS          |                      | Length                 | Width |    |
|-------|-------|--------|-----------|-----------------|----------------------|------------------------|-------|----|
| PAGE  | DIST. | DIST.  |           | From            | To                   | (FT)                   | (FT)  |    |
| 135   | C     | 3      | 12        | ANZA RD         | EL CHIMISAL RD       | 1288' E EL CHIMISAL RD | 1288  | 72 |
| 135   | C     | 3      | 12        | ARIETTA ST      | STONEHEATH ST        | VINE CLIFF ST          | 741   | 28 |
| 135   | C     | 3      | 12        | BAYSTONE ST     | MARSANNE ST          | EL CHIMISAL RD         | 1208  | 35 |
| 135   | C     | 3      | 12        | CENTERSTONE CT  | RIDEAU ST            | 603' E RIDEAU ST       | 603   | 31 |
| 135   | C     | 3      | 12        | HARTWELL CT     | TUDAL ST             | 95' E TUDAL ST         | 95    | 32 |
| 135   | C     | 3      | 12        | LAUREL GLEN CIR | 188' NW BAYSTONE ST  | 513' SE BAYSTONE ST    | 701   | 32 |
| 135   | C     | 3      | 12        | MARSANNE ST     | STARPOINT ST         | 466' E STARPOINT ST    | 466   | 36 |
| 135   | C     | 3      | 12        | MILAT ST        | TUDAL ST             | SUTTER HOME ST         | 1000  | 36 |
| 135   | C     | 3      | 12        | OAKFORD CT      | MILAT ST             | 304' W MILAT ST        | 304   | 32 |
| 135   | C     | 3      | 12        | OPUS ONE CT     | TUDAL ST             | 180' W TUDAL ST        | 180   | 32 |
| 135   | C     | 3      | 12        | RIDEAU ST       | STEPSTONE CT         | CENTERSTONE CT         | 853   | 36 |
| 135   | C     | 3      | 12        | ROTHSCHILD ST   | MORGAN HILL DR       | VINE CLIFF ST          | 190   | 36 |
| 135   | C     | 3      | 12        | STEPSTONE CT    | RIDEAU ST            | 320' NE RIDEAU ST      | 320   | 32 |
| 135   | C     | 3      | 12        | STONEHEATH ST   | ARIETA ST            | BUTTERFIELD STAGE RD   | 666   | 28 |
| 135   | C     | 3      | 12        | SUTTER HOME ST  | MORGAN HILL DR       | MILAT ST               | 193   | 40 |
| 135   | C     | 3      | 12        | TUDAL ST        | MILAT ST             | 1124' N MILAT ST       | 1124  | 36 |
| 135   | C     | 3      | 12        | VANDALE CT      | RIDEAU ST            | 612' E RIDEAU ST       | 612   | 31 |
| 135   | C     | 3      | 12        | VINE CLIFF ST   | ARIETA ST            | TUDAL ST               | 1777  | 36 |
| 135   | C     | 3      | 12        | WINTERCREEK CT  | MILAT ST             | 235' W MILAT ST        | 235   | 32 |
| 135   | D     | 3      | 12        | FLDDBROOK CT    | STARPOINT ST         | 275' SE STARPOINT ST   | 275   | 32 |
| 135   | D     | 3      | 12        | RIVERSTONE CT   | STARPOINT ST         | 385' S STARPOINT ST    | 385   | 32 |
| 135   | D     | 3      | 12        | SADDLEBACK CT   | STARPOINT ST         | 368' S STARPOINT ST    | 368   | 32 |
| 135   | D     | 3      | 12        | SAGEWIND CT     | 192' S STARPOINT ST  | STARPOINT ST           | 192   | 32 |
| 135   | D     | 3      | 12        | STARPOINT ST    | BUTTERFIELD STAGE RD | MARSANNE ST            | 1827  | 36 |



## List of Access Ramp

| NO | DIST. | RAMP#     | MAJOR STREET       | MINOR STREET        | CORNER | CASE | TREATMENT                         | INCLUDED  |
|----|-------|-----------|--------------------|---------------------|--------|------|-----------------------------------|---|
| 1  | 1     | 027-003A  | VAN BUREN BLVD     | CONSTABLE RD        | NE     | A    | FULL<br>RECONSTRUCTION            | REMOVE & REPLACE STREET LANDING<br>SPANDREL (4FT X 10FT CONCRETE)                                       |
| 2  | 1     | 027-003B  | VAN BUREN BLVD     | CONSTABLE RD        | NW     | A    | FULL<br>RECONSTRUCTION            | REMOVE & REPLACE STREET LANDING<br>SPANDREL (4FT X 10FT CONCRETE)                                       |
| 3  | 1     | 033C-019A | KNABE ROAD         | CLAY CANYON DR      | NW     | A    | PROTECT IN PLACE<br>EXISTING RAMP | REMOVE & REPLACE STREET LANDING<br>AND GUTTER (4FT X 10FT AC PAVEMENT,<br>2FT X 10FT CONCRETE)          |
| 4  | 1     | 033C-019C | KNABE ROAD         | CLAY CANYON DR      | SE     | A    | PROTECT IN PLACE<br>EXISTING RAMP | REMOVE & REPLACE STREET LANDING<br>(4FT X 10FT AC PAVEMENT)   |
| 5  | 1     | 033C-019D | KNABE ROAD         | CLAY CANYON DR      | SW     | A    | PROTECT IN PLACE<br>EXISTING RAMP | REMOVE & REPLACE STREET LANDING<br>AND GUTTER (4FT X 10FT AC PAVEMENT,<br>2FT X 10FT CONCRETE)          |
| 6  | 1     | 033D-027A | KNABE ROAD         | HUNT ROAD           | SE     | A    | FULL<br>RECONSTRUCTION            | REMOVE & REPLACE STREET LANDING<br>(4FT X 10FT AC PAVEMENT)   |
| 7  | 1     | 033D-027B | KNABE ROAD         | HUNT ROAD           | SW     | C    | PROTECT IN PLACE<br>EXISTING RAMP | REMOVE & REPLACE STREET LANDING<br>AND GUTTER (4FT X 10FT AC PAVEMENT,<br>2FT X 10FT CONCRETE). INSTALL |
| 8  | 1     | 033F-001A | TRILOGY PARKWAY    | THE LODGE           | E      | C    | PROTECT IN PLACE<br>EXISTING RAMP | REMOVE & REPLACE STREET LANDING<br>AND GUTTER (4FT X 10FT AC PAVEMENT,<br>2FT X 10FT CONCRETE)          |
| 9  | 1     | 033F-001B | TRILOGY PARKWAY    | THE LODGE           | S      | A    | FULL<br>RECONSTRUCTION            |   |
| 10 | 1     | 033F-001C | TRILOGY PARKWAY    | THE LODGE           | W      | A    | PROTECT IN PLACE<br>EXISTING RAMP | REMOVE & REPLACE STREET LANDING<br>SPANDREL (4FT X 10FT CONCRETE)                                       |
| 11 | 1     | 033F-002A | TRILOGY PARKWAY    | WARM SPRINGS DR     | N      | A    | FULL<br>RECONSTRUCTION            |   |
| 12 | 1     | 033F-002B | TRILOGY PARKWAY    | WARM SPRINGS DR     | E      | A    | PROTECT IN PLACE<br>EXISTING RAMP | REMOVE & REPLACE STREET LANDING<br>SPANDREL (4FT X 10FT CONCRETE).                                      |
| 13 | 1     | 033F-002C | TRILOGY PARKWAY    | WARM SPRINGS DR     | S      | A    | PROTECT IN PLACE<br>EXISTING RAMP | INSTALL TRUNCATED DOME  |
| 14 | 1     | 033F-002D | TRILOGY PARKWAY    | WARM SPRINGS DR     | W      | A    | FULL<br>RECONSTRUCTION            |   |
| 15 | 1     | 033F-003A | TRILOGY PARKWAY    | ELY OF WARM SPRINGS | SE     | A    | PROTECT IN PLACE<br>EXISTING RAMP | INSTALL TRUNCATED DOME  |
| 16 | 1     | 033F-003B | TRILOGY PARKWAY    | ELY OF WARM SPRINGS | SW     | A    | FULL<br>RECONSTRUCTION            | REMOVE & REPLACE STREET LANDING<br>SPANDREL (4FT X 10FT CONCRETE)                                       |
| 17 | 1     | 033F-004A | TEMESCAL CANYON RD | TRILOGY PARKWAY     | NW     | A    | PROTECT IN PLACE<br>EXISTING RAMP | INSTALL TRUNCATED DOME  |
| 18 | 1     | 033F-004B | TEMESCAL CANYON RD | TRILOGY PARKWAY     | SW     | A    | PROTECT IN PLACE<br>EXISTING RAMP | INSTALL TRUNCATED DOME  |
| 19 | 1     | 033F-005A | TRILOGY PARKWAY    | SOUTHERN HILL DR    | NE     | A    | FULL<br>RECONSTRUCTION            | REMOVE & REPLACE STREET LANDING<br>SPANDREL (4FT X 10FT CONCRETE)                                       |
| 20 | 1     | 033F-005B | TRILOGY PARKWAY    | SOUTHERN HILL DR    | SE     | A    | FULL<br>RECONSTRUCTION            |   |

| NO | DIST. | RAMP#     | MAJOR STREET      | MINOR STREET       | CORNER | CASE | TREATMENT                         | INCLUDED  |
|----|-------|-----------|-------------------|--------------------|--------|------|-----------------------------------|---|
| 21 | 1     | 033F-005C | TRILOGY PARKWAY   | SOUTHERN HILL DR   | SW     | A    | FULL<br>RECONSTRUCTION            | REMOVE & REPLACE STREET LANDING<br>SPANDREL (4FT X 10FT CONCRETE)                                       |
| 22 | 1     | 033F-005D | TRILOGY PARKWAY   | SOUTHERN HILL DR   | NW     | A    | FULL<br>RECONSTRUCTION            |   |
| 23 | 1     | 033F-006A | TRILOGY PARKWAY   | RESERVE DR         | NE     | A    | FULL<br>RECONSTRUCTION            |   |
| 24 | 1     | 033F-006B | TRILOGY PARKWAY   | RESERVE DR         | SE     | A    | PROTECT IN PLACE<br>EXISTING RAMP | REMOVE & REPLACE STREET LANDING<br>AND GUTTER (4FT X 10FT AC PAVEMENT,<br>2FT X 10FT CONCRETE). INSTALL |
| 25 | 1     | 033F-006C | TRILOGY PARKWAY   | RESERVE DR         | SW     | A    | FULL<br>RECONSTRUCTION            | REMOVE & REPLACE STREET LANDING<br>(4FT X 10FT AC PAVEMENT)   |
| 26 | 1     | 033F-006D | TRILOGY PARKWAY   | RESERVE DR         | NW     | A    | FULL<br>RECONSTRUCTION            |   |
| 27 | 1     | 033G-001B | CAMPBELL RANCH RD | TEMESCAL CANYON RD | S      | A    | FULL<br>RECONSTRUCTION            |   |
| 28 | 1     | 033H-009A | CAMPBELL RANCH RD | MAYHEW CANYON RD   | SE     | A    | FULL<br>RECONSTRUCTION            |   |
| 29 | 1     | 033H-009B | CAMPBELL RANCH RD | MAYHEW CANYON RD   | SW     | A    | PROTECT IN PLACE<br>EXISTING RAMP | INSTALL TRUNCATED DOME  |
| 30 | 1     | 033H-043A | CAMPBELL RANCH RD | SOAPBERRY ST       | SE     | A    | FULL<br>RECONSTRUCTION            |   |
| 31 | 1     | 033H-043B | CAMPBELL RANCH RD | SOAPBERRY ST       | SW     | A    | FULL<br>RECONSTRUCTION            |   |
| 32 | 1     | 033H-053A | CAMPBELL RANCH RD | MAYHEW CANYON RD   | SE     | A    | PROTECT IN PLACE<br>EXISTING RAMP | INSTALL TRUNCATED DOME  |
| 33 | 1     | 033H-053B | CAMPBELL RANCH RD | MAYHEW CANYON RD   | SW     | A    | FULL<br>RECONSTRUCTION            |   |
| 34 | 1     | 033I-002B | DE PALMA RD       | INDIAN TRUCK TRAIL | E      | A    | FULL<br>RECONSTRUCTION            |   |
| 35 | 1     | 033I-002C | DE PALMA RD       | INDIAN TRUCK TRAIL | S      | C    | FULL<br>RECONSTRUCTION            | REMOVE & REPLACE STREET LANDING<br>(4FT X 10FT AC PAVEMENT)   |
| 36 | 1     | 033I-002D | DE PALMA RD       | INDIAN TRUCK TRAIL | W      | C    | PROTECT IN PLACE<br>EXISTING RAMP | REMOVE & REPLACE STREET LANDING<br>AND GUTTER (4FT X 10FT AC PAVEMENT,<br>2FT X 10FT CONCRETE)          |
| 37 | 2     | 044A-001B | CENTER STREET     | HIGHLAND AVE       | SE     | A    | FULL<br>RECONSTRUCTION            |   |
| 38 | 2     | 044A-001C | CENTER STREET     | HIGHLAND AVE       | SW     | A    | FULL<br>RECONSTRUCTION            | REMOVE & REPLACE STREET LANDING<br>(4FT X 10FT AC PAVEMENT)   |
| 39 | 2     | 044A-002C | CENTER STREET     | PACIFIC AVE        | SE     | A    | FULL<br>RECONSTRUCTION            | REMOVE & REPLACE STREET LANDING<br>(4FT X 10FT AC PAVEMENT)   |
| 40 | 2     | 044A-002D | CENTER STREET     | PACIFIC AVE        | SW     | A    | FULL<br>RECONSTRUCTION            | REMOVE & REPLACE STREET LANDING<br>(4FT X 10FT AC PAVEMENT)   |
| 41 | 2     | 044A-005A | IOWA AVE          | PALMER STREET      | NE     | B    | PROTECT IN PLACE<br>EXISTING RAMP | INSTALL TRUNCATED DOME  |
| 42 | 2     | 044A-005B | IOWA AVE          | PALMER STREET      | SE     | B    | PROTECT IN PLACE<br>EXISTING RAMP | INSTALL TRUNCATED DOME  |
| 43 | 2     | 044A-006A | IOWA AVE          | RUBY STREET        | NE     | B    | PROTECT IN PLACE<br>EXISTING RAMP | INSTALL TRUNCATED DOME  |

| NO | DIST. | RAMP#     | MAJOR STREET  | MINOR STREET   | CORNER | CASE | TREATMENT                         | INCLUDED  |
|----|-------|-----------|---------------|----------------|--------|------|-----------------------------------|---|
| 44 | 2     | 044A-007A | IOWA AVE      | VILLA STREET   | SW     | B    | PROTECT IN PLACE<br>EXISTING RAMP | REMOVE & REPLACE STREET LANDING<br>AND GUTTER (4FT X 10FT AC PAVEMENT,<br>2FT X 10FT CONCRETE). INSTALL |
| 45 | 2     | 044A-007B | IOWA AVE      | VILLA STREET   | NW     | A    | PROTECT IN PLACE<br>EXISTING RAMP | REMOVE & REPLACE STREET LANDING<br>AND GUTTER (4FT X 10FT AC PAVEMENT,<br>2FT X 10FT CONCRETE). INSTALL |
| 46 | 2     | 044A-007C | IOWA AVE      | VILLA STREET   | NE     | B    | PROTECT IN PLACE<br>EXISTING RAMP | REMOVE & REPLACE STREET LANDING<br>AND GUTTER (4FT X 10FT AC PAVEMENT,<br>2FT X 10FT CONCRETE). INSTALL |
| 47 | 2     | 044A-007D | IOWA AVE      | VILLA STREET   | SE     | A    | PROTECT IN PLACE<br>EXISTING RAMP | REMOVE & REPLACE STREET LANDING<br>AND GUTTER (4FT X 10FT AC PAVEMENT,<br>2FT X 10FT CONCRETE). INSTALL |
| 48 | 2     | 044A-008A | IOWA AVE      | SPRING STREET  | NE     | A    | PROTECT IN PLACE<br>EXISTING RAMP | INSTALL TRUNCATED DOME  |
| 49 | 2     | 044B-001A | CENTER STREET | COMMERCIAL AVE | NW     | B    | FULL<br>RECONSTRUCTION            | REMOVE & REPLACE STREET LANDING<br>(4FT X 10FT AC PAVEMENT)   |
| 50 | 2     | 044B-001B | CENTER STREET | COMMERCIAL AVE | NE     | A    | FULL<br>RECONSTRUCTION            |   |
| 51 | 2     | 044B-002A | CENTER STREET | TRANSIT AVE    | NW     | A    | FULL<br>RECONSTRUCTION            | REMOVE & REPLACE STREET LANDING<br>(4FT X 10FT AC PAVEMENT)   |
| 52 | 2     | 044B-002B | CENTER STREET | TRANSIT AVE    | NE     | B    | FULL<br>RECONSTRUCTION            | REMOVE & REPLACE STREET LANDING<br>(4FT X 10FT AC PAVEMENT)   |
| 53 | 2     | 044B-002C | CENTER STREET | TRANSIT AVE    | SE     | A    | FULL<br>RECONSTRUCTION            |   |
| 54 | 2     | 044B-002D | CENTER STREET | TRANSIT AVE    | SW     | A    | FULL<br>RECONSTRUCTION            |   |
| 55 | 2     | 044B-003A | CENTER STREET | PROSPECT AVE   | NW     | B    | FULL<br>RECONSTRUCTION            |   |
| 56 | 2     | 044B-003B | CENTER STREET | PROSPECT AVE   | NE     | B    | FULL<br>RECONSTRUCTION            |   |
| 57 | 2     | 044B-004A | MAIN STREET   | TRANSIT AVE    | SE     | A    | FULL<br>RECONSTRUCTION            |   |
| 58 | 2     | 044B-007C | CENTER STREET | MICHIGAN AVE   | SE     | A    | FULL<br>RECONSTRUCTION            | REMOVE & REPLACE STREET LANDING<br>(4FT X 10FT AC PAVEMENT)   |
| 59 | 2     | 044B-007D | CENTER STREET | MICHIGAN AVE   | SW     | A    | FULL<br>RECONSTRUCTION            |   |
| 60 | 2     | 044B-008A | SPRING STREET | SWAYZEE COURT  | SE     | A    | FULL<br>RECONSTRUCTION            |   |
| 61 | 2     | 044B-008B | SPRING STREET | SWAYZEE COURT  | SW     | A    | FULL<br>RECONSTRUCTION            |   |
| 62 | 2     | 044B-009A | SPRING STREET | CINDY CIRCLE   | NW     | A    | PROTECT IN PLACE<br>EXISTING RAMP | INSTALL TRUNCATED DOME  |
| 63 | 2     | 044B-009B | SPRING STREET | CINDY CIRCLE   | NE     | A    | FULL<br>RECONSTRUCTION            | REMOVE & REPLACE STREET LANDING<br>(4FT X 10FT AC PAVEMENT)   |
| 64 | 2     | 044B-010A | SPRING STREET | MURPHY AVE     | NW     | A    | FULL<br>RECONSTRUCTION            |   |
| 65 | 2     | 044B-010B | SPRING STREET | MURPHY AVE     | NE     | A    | FULL<br>RECONSTRUCTION            | REMOVE & REPLACE STREET LANDING<br>(4FT X 10FT AC PAVEMENT)   |

| NO | DIST. | RAMP#     | MAJOR STREET  | MINOR STREET       | CORNER | CASE | TREATMENT                         | INCLUDED   |
|----|-------|-----------|---------------|--------------------|--------|------|-----------------------------------|--|
| 66 | 2     | 044B-011A | CENTER STREET | MURPHY AVE         | SW     | A    | FULL<br>RECONSTRUCTION            |  |
| 67 | 2     | 044B-011B | CENTER STREET | MURPHY AVE         | SE     | A    | PROTECT IN PLACE<br>EXISTING RAMP | REMOVE & REPLACE STREET LANDING<br>AND GUTTER (4FT X 10FT AC PAVEMENT,<br>2FT X 10FT CONCRETE). INSTALL<br>TRUNCATED DOME. GRIND LIP AT FLOW |
| 68 | 2     | 044B-012A | CENTER STREET | PELICAN DR         | SE     | A    | FULL<br>RECONSTRUCTION            | REMOVE & REPLACE STREET LANDING<br>(4FT X 10FT AC PAVEMENT)  |
| 69 | 2     | 044B-012B | CENTER STREET | PELICAN DRIVE      | SW     | A    | FULL<br>RECONSTRUCTION            |  |
| 70 | 2     | 044B-013A | CENTER STREET | WHIPPORWILL DR     | SE     | A    | FULL<br>RECONSTRUCTION            |  |
| 71 | 2     | 044B-013B | CENTER STREET | WHIPPORWILL DR     | SW     | A    | FULL<br>RECONSTRUCTION            |  |
| 72 | 2     | 044B-014A | CENTER STREET | MT VERNON AVE      | NW     | A    | FULL<br>RECONSTRUCTION            | REMOVE & REPLACE STREET LANDING<br>(4FT X 10FT AC PAVEMENT)  |
| 73 | 2     | 044B-014B | CENTER STREET | MT VERNON AVE      | SW     | A    | FULL<br>RECONSTRUCTION            | REMOVE & REPLACE STREET LANDING<br>(4FT X 10FT AC PAVEMENT)  |
| 74 | 2     | 044B-017A | MAIN STREET   | ORIOLE AVE         | SW     | A    | FULL<br>RECONSTRUCTION            |  |
| 75 | 2     | 044B-018A | CARLIN LANE   | MAIN STREET        | SE     | A    | FULL<br>RECONSTRUCTION            |  |
| 76 | 2     | 044B-018B | CARLIN LANE   | MAIN STREET        | SW     | A    | PROTECT IN PLACE<br>EXISTING RAMP | INSTALL TRUNCATED DOME   |
| 77 | 1     | 057B-001A | WOOD RD       | AVE C              | NE     | A    | PROTECT IN PLACE<br>EXISTING RAMP | REMOVE & REPLACE STREET LANDING<br>AND GUTTER (4FT X 10FT AC PAVEMENT,<br>2FT X 10FT CONCRETE). INSTALL                                      |
| 78 | 1     | 057B-001B | WOOD RD       | AVE C              | SE     | A    | FULL<br>RECONSTRUCTION            |  |
| 79 | 1     | 057B-006A | CARPINUS DR   | COLE AVE           | NW     | A    | FULL<br>RECONSTRUCTION            |  |
| 80 | 1     | 057B-006B | CARPINUS DR   | COLE AVE           | NE     | A    | FULL<br>RECONSTRUCTION            |  |
| 81 | 1     | 057B-007B | CARPINUS DR   | DEER RUN RD        | SW     | A    | FULL<br>RECONSTRUCTION            |  |
| 82 | 1     | 057B-009A | CARPINUS DR   | RED ROCK ST        | SE     | A    | FULL<br>RECONSTRUCTION            | REMOVE & REPLACE STREET LANDING<br>(4FT X 10FT AC PAVEMENT)  |
| 83 | 1     | 057B-009B | CARPINUS DR   | RED ROCK ST        | SW     | A    | FULL<br>RECONSTRUCTION            |  |
| 84 | 1     | 057B-010A | CARPINUS DR   | ASPENLEAF DR       | SE     | A    | PROTECT IN PLACE<br>EXISTING RAMP | REMOVE & REPLACE STREET LANDING<br>AND GUTTER (4FT X 10FT AC PAVEMENT,<br>2FT X 10FT CONCRETE)   |
| 85 | 1     | 057B-013A | CARPINUS DR   | HAWKHILL AVE       | NW     | A    | PROTECT IN PLACE<br>EXISTING RAMP | INSTALL TRUNCATED DOME   |
| 86 | 1     | 057B-013B | CARPINUS DR   | HAWKHILL AVE       | NE     | A    | FULL<br>RECONSTRUCTION            |  |
| 87 | 1     | 057B-014A | CARPINUS DR   | MOUNTAIN SHADOW LN | SE     | A    | FULL<br>RECONSTRUCTION            | REMOVE & REPLACE STREET LANDING<br>(4FT X 10FT AC PAVEMENT)  |

| NO  | DIST. | RAMP#     | MAJOR STREET      | MINOR STREET     | CORNER | CASE | TREATMENT                         | INCLUDED   |
|-----|-------|-----------|-------------------|------------------|--------|------|-----------------------------------|--|
| 88  | 1     | 057B-016A | WOOD RD           | CARPINUS DR      | NE     | A    | FULL<br>RECONSTRUCTION            |  |
| 89  | 1     | 057B-016B | WOOD RD           | CARPINUS DR      | SE     | A    | FULL<br>RECONSTRUCTION            |  |
| 90  | 3     | 103B-001A | MOUNTAINGATE ST   | DIAMOND RIDGE CT | NE     | A    | FULL<br>RECONSTRUCTION            |  |
| 91  | 3     | 110-011A  | CORNELL STREET    | SCHOLAR COURT    | NE     | A    | FULL<br>RECONSTRUCTION            |  |
| 92  | 3     | 110-011B  | CORNELL STREET    | SCHOLAR COURT    | SE     | A    | FULL<br>RECONSTRUCTION            |  |
| 93  | 3     | 110-015A  | TAVA LANE         | MEL LANE         | NE     | B    | FULL<br>RECONSTRUCTION            |  |
| 94  | 3     | 110-016A  | TORREY PINE COURT | RENTON PLACE     | NE     | A    | FULL<br>RECONSTRUCTION            |  |
| 95  | 3     | 110-016B  | TORREY PINE COURT | RENTON PLACE     | NW     | A    | FULL<br>RECONSTRUCTION            |  |
| 96  | 3     | 110-017A  | TORREY PINE COURT | LODGEPLOE COURT  | NE     | A    | FULL<br>RECONSTRUCTION            |  |
| 97  | 3     | 110-017B  | TORREY PINE COURT | LODGEPLOE COURT  | NW     | A    | PROTECT IN PLACE<br>EXISTING RAMP | INSTALL TRUNCATED DOME   |
| 98  | 3     | 110-027A  | COLLEGIAN WAY     | SYRACUSE COURT   | SE     | A    | FULL<br>RECONSTRUCTION            |  |
| 99  | 3     | 110-027B  | COLLEGIAN WAY     | SYRACUSE COURT   | SW     | A    | FULL<br>RECONSTRUCTION            |  |
| 100 | 3     | 110-029A  | COLLEGIAN WAY     | WHARTON COURT    | SE     | A    | FULL<br>RECONSTRUCTION            |  |
| 101 | 3     | 110-029B  | COLLEGIAN WAY     | WHARTON COURT    | SW     | A    | FULL<br>RECONSTRUCTION            |  |
| 102 | 3     | 112A-002A | NEW CHICAGO AVE   | HACIENDA ST      | SE     | A    | FULL<br>RECONSTRUCTION            |  |
| 103 | 3     | 112A-002B | NEW CHICAGO AVE   | HACIENDA ST      | NE     | A    | FULL<br>RECONSTRUCTION            |  |
| 104 | 3     | 120-011A  | BRIGGS RD         | LORETTA AVE      | NE     | A    | FULL<br>RECONSTRUCTION            | REMOVE & REPLACE STREET LANDING<br>(4FT X 10FT AC PAVEMENT)                                    |
| 105 | 3     | 120-011B  | BRIGGS RD         | LORETTA AVE      | SE     | A    | PROTECT IN PLACE<br>EXISTING RAMP | REMOVE & REPLACE STREET LANDING<br>AND GUTTER (4FT X 10FT AC PAVEMENT,<br>2FT X 10FT CONCRETE) |



**PETER ALDANA  
COUNTY OF RIVERSIDE  
ASSESSOR-COUNTY CLERK-RECORDER**

**Recorder**  
P.O. Box 751  
Riverside, CA 92502-0751  
(951) 486-7000


www.riversideacr.com

**CERTIFICATION**

Pursuant to the provisions of Government Code 27361.7, I certify under the penalty of perjury that the following is a true copy of illegible wording found in the attached document:

(Print or type the page number(s) and wording below):

Clarification of the Seal for the Riverside County Board of Supervisors  
(embossed on the document)



Date:

1-14-2020

Signature:

Karen Barton

Print Name:

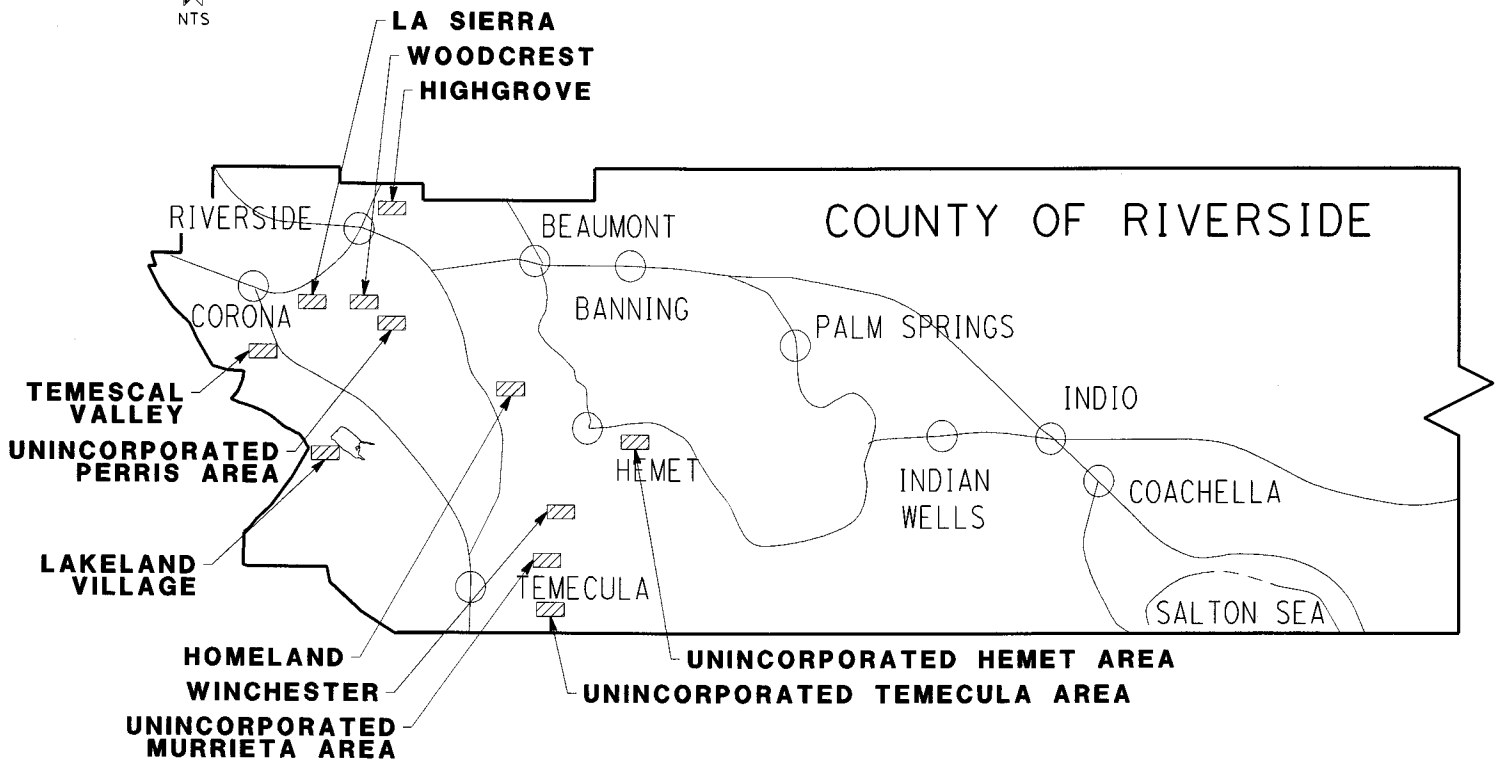
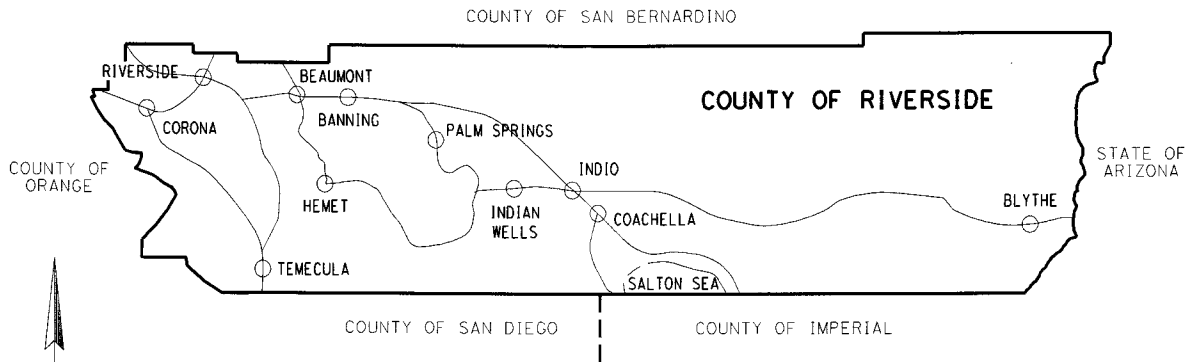
Karen Barton, Deputy Clerk of the Board

COUNTY OF RIVERSIDE  
TRANSPORTATION DEPARTMENT

**SLURRY SEAL PROJECT**

**SUPERVISOR DISTRICT 1 - C9-0006**  
**SUPERVISOR DISTRICT 2 - C9-0007**  
**SUPERVISOR DISTRICT 3 - C9-0008**

**FISCAL YEAR 2018 / 2019**



**VICINITY MAP**

PROJECT: Slurry Seal Project Districts 1, 2 and 3, FY 18/19, Re-bid  
 County Project No.: C9-0006, C9-0007 and C9-0008  
 Contract No. 19-01-002

Contractor: American Asphalt South, Inc.  
 Address: P.O. Box 310036  
 City, State, Zip: Fontana, Ca 92331

Estimate No. 5 Final  
 From: June 26, 2019  
 To: September 30, 2019

| Item No. | Item Description     | Units | Quantity | Unit Price | Original Contract Amount | Change Authorized Quantity | Change Authorized Amount | Total Authorized Quantity | Total Authorized Amount | This Estimate Quantity | This Estimate Amount | Previous Quantity | Previous Amount | Total Estimate To Date Quantity | Total Estimate To Date Amount | % Auth. |
|----------|----------------------|-------|----------|------------|--------------------------|----------------------------|--------------------------|---------------------------|-------------------------|------------------------|----------------------|-------------------|-----------------|---------------------------------|-------------------------------|---------|
|          | <b>PROJECT TOTAL</b> |       |          |            | 4,675,775.50             |                            | 0.00                     |                           | 4,675,775.50            |                        | 229,707.36           |                   |                 |                                 | 4,905,482.86                  |         |

Made by: Tim Barthhouse  
 Checked by: *[Signature]*  
 OK Const. Supv. *[Signature]*

Working Days: 80  
 Days Added: 0  
 Subtotal: 80  
 Days Used: 80  
 % Time Elapsed: 100%

Start Date: 3-12-19  
 End Date: 7-17-19  
 % Complete: 100%  
 Original Contract: \$4,675,775.50  
 Amended Contract: \$4,675,775.50

TOTAL VALUE OF WORK TO DATE: \$4,968,995.46  
 LESS RETENTION: 5% 248,449.76  
 TOTAL DUE TO DATE: \$4,720,545.70  
 LESS PREVIOUSLY INVOICED: 4,502,323.66  
 LESS LABOR NON COMPLIANCE: 0.00  
 TOTAL DUE THIS PAYMENT: \$218,222.04

This Estimate Approved \_\_\_\_\_ Date: \_\_\_\_\_ for \_\_\_\_\_  
 Patricia Romo, Director of Transportation

Received by Accounts Payable: \_\_\_\_\_ By: \_\_\_\_\_

*[Signature]*  
 American Asphalt South

This Estimate Approved \_\_\_\_\_ Date: 10/10/19 for \_\_\_\_\_  
 Patricia Romo, Director of Transportation

**PAYMENT APPROVAL**  
 Fund 20000  
 Dept ID 31305  
 Account 527980  
 Project ZC9-0006E; ZC9-0008E

Activity ID Z3500  
 Resource Type CNT  
 Signature *[Signature]*  
 Date 10/15/19




PROGRESS ESTIMATE RECORD - COUNTY OF RIVERSIDE

SHEET 1 of 3

Processed Construction Inspection 9/27/2019

| PROJECT: Slurry Seal Project Districts 1, 2 and 3, FY 18/19, Re-bid<br>County Project No.: CS-0006, CS-0007 and CS-0008<br>Contract No. 18-01-002 |   |       |          | Contractor: American Asphalt South, Inc.<br>Address: P.O. Box 310<br>City, State, Zip: Fontana, CA 92335 |                          |                   |        | Estimate No. 5 Final<br>From: June 26, 2019<br>To: September 30, 2019 |              |               |           |                   |                        |              |         |
|---|---|-------|----------|--|--------------------------|-------------------|--------|---|--------------|---------------|-----------|-------------------|------------------------|--------------|---------|
| Item No.  | Item Description                              | Units | Quantity | Unit Price   | Original Contract Amount | Change Authorized |        | Total Authorized  |              | This Estimate |           | Previous Quantity | Total Estimate To Date |              | % Auth. |
|   |   |       |          |  |                          | Quantity          | Amount | Quantity  | Amount       | Quantity      | Amount    |                   | Quantity               | Amount       |         |
| 1   | ROUT AND SEAL RANDOM CRACKS                   | LS    | 1        | 307,475.00   | 307,475.00               |                   |        | 1.00  | 307,475.00   |               |           | 1.00              | 1.00                   | 307,475.00   | 100%    |
| 2   | REMOVE PAINTED TRAFFIC STRIPE AND PAVEMENT    | LS    | 1        | 79,000.00  | 79,000.00                |                   |        | 1.00  | 79,000.00    |               |           | 1.00              | 1.00                   | 79,000.00    | 100%    |
| 3   | PORTABLE CHANGEABLE MESSAGE SIGN              | EA    | 6        | 5,000.00   | 30,000.00                |                   |        | 6.00  | 30,000.00    |               |           | 6.00              | 6.00                   | 30,000.00    | 100%    |
| 4   | SLURRY SEAL TYPE 1                            | ELT   | 6,555    | 244.50   | 1,602,697.50             |                   |        | 6,555.00  | 1,602,697.50 | 276.70        | 67,653.15 | 7,389.05          | 7,665.75               | 1,874,275.88 | 117%    |
| 5   | SLURRY SEAL TYPE 2                            | ELT   | 1,597    | 238.25   | 380,485.25               |                   |        | 1,597.00  | 380,485.25   |               |           | 1,710.20          | 1,710.20               | 407,455.16   | 107%    |
| 6   | SCREENINGS                                    | SQYD  | 277,780  | 2.75   | 763,840.00               |                   |        | 277,780.00  | 763,840.00   | 25,024.00     | 68,616.00 | 250,585.00        | 275,609.00             | 757,924.75   | 99%     |
| 7   | THERMOPLASTIC CROSSWALK AND PAVEMENT MARKING  | SQFT  | 20,871   | 4.95   | 103,311.45               |                   |        | 20,871.00   | 103,311.45   | 8,841.00      | 43,762.95 | 15,192.00         | 24,033.00              | 118,063.35   | 115%    |
| 8   | PAINT TRAFFIC STRIPE (2-COAT)                 | LF    | 68,605   | 0.44   | 30,186.20                |                   |        | 68,605.00   | 30,186.20    | 27,279.00     | 12,002.76 | 52,066.00         | 78,345.00              | 34,911.80    | 116%    |
| 9   | PAVEMENT MARKER (REFLECTIVE)                  | EA    | 931      | 3.85   | 3,584.35                 |                   |        | 931.00  | 3,584.35     | 239.00        | 920.15    | 924.00            | 1,163.00               | 4,477.55     | 125%    |
| 10  | MISCELLANEOUS DITECTED WORK                   | FA    | 1        | 200,000.00   | 200,000.00               |                   |        | 1.00  | 200,000.00   | 0.14092175    | 28,184.35 | 0.35229924        | 0.49322099             | 98,644.25    | 49%     |
| 11  | OBTAIN ENCROACHMENT PERMIT                    | FA    | 1        | 5,000.00   | 5,000.00                 |                   |        | 1.00  | 5,000.00     | 0.098400      | 492.00    |                   | 0.098400               | 492.00       | 10%     |
| 12  | REMOVE ASPHALT CONCRETE                       | SQYD  | 210      | 110.00   | 23,100.00                |                   |        | 210.00  | 23,100.00    |               |           | 103.34            | 103.34                 | 11,387.40    | 49%     |
| 13  | HOT MIX ASPHALT                               | TON   | 74       | 478.50   | 35,409.00                |                   |        | 74.00   | 35,409.00    |               |           | 43.90             | 43.90                  | 21,006.15    | 59%     |
| 14  | MINOR CONCRETE (CURB RAMP) (CRS 403 - CASE A) | EA    | 68       | 4,950.00   | 336,600.00               |                   |        | 68.00   | 336,600.00   |               |           | 71.00             | 71.00                  | 351,450.00   | 104%    |
| 15  | MINOR CONCRETE (CURB RAMP) (CRS 403 - CASE B) | EA    | 5        | 4,950.00   | 24,750.00                |                   |        | 5.00  | 24,750.00    |               |           | 5.00              | 5.00                   | 24,750.00    | 100%    |
| 16  | MINOR CONCRETE (CURB RAMP) (CASE C)           | EA    | 1        | 4,950.00   | 4,950.00                 |                   |        | 1.00  | 4,950.00     |               |           |                   |                        |              | 0%      |
| 17  | MINOR CONCRETE (GUTTER)                       | SQFT  | 280      | 55.00  | 15,400.00                |                   |        | 280.00  | 15,400.00    |               |           | 350.00            | 350.00                 | 19,250.00    | 125%    |
| 18  | MINOR CONCRETE (SPANDREL) (CRS 208)           | SQFT  | 280      | 50.00  | 14,000.00                |                   |        | 280.00  | 14,000.00    |               |           | 350.00            | 350.00                 | 17,500.00    | 125%    |
| 19  | CURB RAMP DETECTABLE WARNING SURFACE          | EA    | 23       | 1,045.00   | 24,035.00                |                   |        | 23.00   | 24,035.00    |               |           | 22.00             | 22.00                  | 22,990.00    | 96%     |
| 20  | ROUT AND SEAL RANDOM CRACKS                   | LS    | 1        | 50,000.00  | 50,000.00                |                   |        | 1.00  | 50,000.00    |               |           | 1.00              | 1.00                   | 50,000.00    | 100%    |

| PROJECT: Slurry Seal Project Districts 1, 2 and 3, FY 18/19, Re-bid |  |       |          |            | Contractor: American Asphalt South, Inc. |                   |        |                  |            |  |          | Estimate No. 5 Final   |                        |            |         |
|---|--|-------|----------|------------|--|-------------------|--------|------------------|------------|---|----------|------------------------|------------------------|------------|---------|
| County Project No.: C9-0006, C9-0007 and C9-0008                    |  |       |          |            | Address: P.O. Box 349118                 |                   |        |                  |            |   |          | From: June 26, 2019    |                        |            |         |
| Contract No. 19-01-002  |  |       |          |            | City, State, Zip: Fontana, CA 92335      |                   |        |                  |            |   |          | To: September 30, 2019 |                        |            |         |
| Item No.  | Item Description                                   | Units | Quantity | Unit Price | Original Contract Amount                 | Change Authorized |        | Total Authorized |            | This Estimate   |          | Previous Quantity      | Total Estimate To Date |            | % Auth. |
|   |  |       |          |            |  | Quantity          | Amount | Quantity         | Amount     | Quantity  | Amount   |                        | Quantity               | Amount     |         |
| 21  | REMOVE PAINTED TRAFFIC STRIPE AND PAVEMENT MARKING | LS    | 1        | 104,500.00 | 104,500.00                               |                   |        | 1.00             | 104,500.00 |   |          | 1.00                   | 1.00                   | 104,500.00 | 100%    |
| 22  | MICROSURFACING 2                                   | TON   | 2,140    | 188.25     | 402,855.00                               |                   |        | 2,140.00         | 402,855.00 |   |          | 2,636.49               | 2,636.49               | 496,319.24 | 123%    |
| 23  | THERMOPLASTIC CROSSWALK AND PAVEMENT MARKING       | SQFT  | 5,492    | 5.50       | 30,206.00                                |                   |        | 5,492.00         | 30,206.00  | √748.00   | 4,114.00 | 5,318.00               | 6,086.00               | 33,363.00  | 110%    |
| 24  | PAINT TRAFFIC STRIPE (2-COAT)                      | LF    | 93,325   | 0.49       | 45,729.25                                |                   |        | 93,325.00        | 45,729.25  |   |          | 85,562.00              | 85,562.00              | 41,925.38  | 92%     |
| 25  | PAVEMENT MARKER (REFLECTIVE)                       | EA    | 2,577    | 4.40       | 11,338.80                                |                   |        | 2,577.00         | 11,338.80  | √500.00   | 2,200.00 | 2,399.00               | 2,899.00               | 12,755.60  | 112%    |
| 26  | ROUT AND SEAL RANDOM CRACKS                        | LS    | 1        | 8,500.00   | 8,500.00                                 |                   |        | 1.00             | 8,500.00   |   |          | 1.00                   | 1.00                   | 8,500.00   | 100%    |
| 27  | REMOVE PAINTED TRAFFIC STRIPE AND PAVEMENT MARKING | LS    | 1        | 6,000.00   | 6,000.00                                 |                   |        | 1.00             | 6,000.00   |   |          | 1.00                   | 1.00                   | 6,000.00   | 100%    |
| 28  | TRAFFIC CONTROL                                    | LS    | 1        | 1,000.00   | 1,000.00                                 |                   |        | 1.00             | 1,000.00   |   |          | 1.00                   | 1.00                   | 1,000.00   | 100%    |
| 29  | PORTABLE CHANGEABLE MESSAGE SIGN                   | EA    | 2        | 1,000.00   | 2,000.00                                 |                   |        | 2.00             | 2,000.00   |   |          |                        |                        |            | 0%      |
| 30  | SLURRY SEAL TYPE 2                                 | ELT   | 111      | 220.00     | 24,420.00                                |                   |        | 111.00           | 24,420.00  | √7.10   | 1,562.00 | 111.20                 | 118.30                 | 26,026.00  | 107%    |
| 31  | 4" THERMOPLASTIC TRAFFIC STRIPE                    | LF    | 8,130    | 0.49       | 3,983.70                                 |                   |        | 8,130.00         | 3,983.70   |   |          | 10,160.00              | 10,160.00              | 4,978.40   | 125%    |
| 32  | THERMOPLASTIC CROSSWALK AND PAVEMENT MARKING       | SQFT  | 220      | 6.05       | 1,331.00                                 |                   |        | 220.00           | 1,331.00   |   |          | 275.00                 | 275.00                 | 1,663.75   | 125%    |
| 33  | PAVEMENT MARKER (REFLECTIVE)                       | EA    | 20       | 4.40       | 88.00                                    |                   |        | 20.00            | 88.00      |   |          | 7.00                   | 7.00                   | 30.80      | 35%     |

| Item No. | Item Description   | Units | Quantity          | Unit Price        | Original Contract Amount | Change Authorized |        | Total Authorized  |                     | This Estimate    |                  | Previous Quantity | Total Estimate To Date |                     | % Auth.     |
|----------|--|-------|-------------------|-------------------|--------------------------|-------------------|--------|-------------------|---------------------|------------------|------------------|-------------------|------------------------|---------------------|-------------|
|          |  |       |                   |                   |                          | Quantity          | Amount | Quantity          | Amount              | Quantity         | Amount           |                   | Quantity               | Amount              |             |
| <b>1</b> | <b>ROUT AND SEAL RANDOM CRACKS</b>   | LS    | <b>1.00</b>       | <b>307,475.00</b> | <b>307,475.00</b>        |                   |        | <b>1.00</b>       | <b>307,475.00</b>   |                  |                  | <b>1.00</b>       | <b>1.00</b>            | <b>307,475.00</b>   | <b>100%</b> |
|          | District 1 - C9-0006   | LS    | 0.46642357        | 307,475.00        | 143,413.59               |                   |        | 0.46642357        | 143,413.59          |                  |                  | 0.33              | 0.33                   | 101,466.75          |             |
|          | District 2 - C9-0007   | LS    | 0.13500955        | 307,475.00        | 41,512.06                |                   |        | 0.13500955        | 41,512.06           |                  |                  | 0.40              | 0.40                   | 122,990.00          |             |
|          | District 3 - C9-0008   | LS    | 0.39856687        | 307,475.00        | 122,549.35               |                   |        | 0.39856687        | 122,549.35          |                  |                  | 0.27              | 0.27                   | 83,018.25           |             |
| <b>2</b> | <b>REMOVE PAINTED TRAFFIC STRIPE AND PAVEMENT MARKING , PAVEMENT MARKERS</b> | LS    | <b>1.00</b>       | <b>79,000.00</b>  | <b>79,000.00</b>         |                   |        | <b>1.00</b>       | <b>79,000.00</b>    |                  |                  | <b>1.00</b>       | <b>1.00</b>            | <b>79,000.00</b>    | <b>100%</b> |
|          | District 1 - C9-0006   | LS    | 0.466423544       | 79,000.00         | 36,847.46                |                   |        | 0.466423544       | 36,847.46           |                  |                  | 0.30              | 0.30                   | 23,700.00           |             |
|          | District 2 - C9-0007   | LS    | 0.135009490       | 79,000.00         | 10,685.75                |                   |        | 0.135009490       | 10,685.75           |                  |                  | 0.45              | 0.45                   | 35,550.00           |             |
|          | District 3 - C9-0008   | LS    | 0.398566962       | 79,000.00         | 31,486.79                |                   |        | 0.398566962       | 31,486.79           |                  |                  | 0.25              | 0.25                   | 19,750.00           |             |
| <b>3</b> | <b>PORTABLE CHANGEABLE MESSAGE SIGN</b>                                      | EA    | <b>6.00</b>       | <b>5,000.00</b>   | <b>30,000.00</b>         |                   |        | <b>6.00</b>       | <b>30,000.00</b>    |                  |                  | <b>6.00</b>       | <b>6.00</b>            | <b>30,000.00</b>    | <b>100%</b> |
|          | District 1 - C9-0006   | EA    | 2.00              | 5,000.00          | 10,000.00                |                   |        | 2.00              | 10,000.00           |                  |                  | 3.00              | 3.00                   | 15,000.00           |             |
|          | District 2 - C9-0007   | EA    | 2.00              | 5,000.00          | 10,000.00                |                   |        | 2.00              | 10,000.00           |                  |                  |                   |                        |                     |             |
|          | District 3 - C9-0008   | EA    | 2.00              | 5,000.00          | 10,000.00                |                   |        | 2.00              | 10,000.00           |                  |                  | 3.00              | 3.00                   | 15,000.00           |             |
| <b>4</b> | <b>SLURRY SEAL TYPE 1</b>  | ELT   | <b>6,555.00</b>   | <b>244.50</b>     | <b>1,602,697.50</b>      |                   |        | <b>6,555.00</b>   | <b>1,602,697.50</b> | <b>276.70</b>    | <b>67,653.15</b> | <b>7,389.05</b>   | <b>7,665.75</b>        | <b>1,874,275.88</b> | <b>117%</b> |
|          | District 1 - C9-0006   | ELT   | 2,874.00          | 244.50            | 702,693.00               |                   |        | 2,874.00          | 702,693.00          |                  |                  | 4,413.35          | 4,413.35               | 1,079,064.08        |             |
|          | District 2 - C9-0007   | ELT   | 883.00            | 244.50            | 215,893.50               |                   |        | 883.00            | 215,893.50          |                  |                  |                   |                        |                     |             |
|          | District 3 - C9-0008   | ELT   | 2,798.00          | 244.50            | 684,111.00               |                   |        | 2,798.00          | 684,111.00          | 276.70           | 67,653.15        | 2,975.70          | 3,252.40               | 795,211.80          |             |
| <b>5</b> | <b>SLURRY SEAL TYPE 2</b>  | ELT   | <b>1,697.00</b>   | <b>238.25</b>     | <b>380,485.25</b>        |                   |        | <b>1,697.00</b>   | <b>380,485.25</b>   |                  |                  | <b>1,710.20</b>   | <b>1,710.20</b>        | <b>407,465.16</b>   | <b>107%</b> |
|          | District 1 - C9-0006   | ELT   | 882.00            | 238.25            | 210,136.50               |                   |        | 882.00            | 210,136.50          |                  |                  |                   |                        |                     |             |
|          | District 2 - C9-0007   | ELT   | 419.00            | 238.25            | 99,826.75                |                   |        | 419.00            | 99,826.75           |                  |                  |                   |                        |                     |             |
|          | District 3 - C9-0008   | ELT   | 296.00            | 238.25            | 70,522.00                |                   |        | 296.00            | 70,522.00           |                  |                  |                   |                        |                     |             |
| <b>6</b> | <b>SCREENINGS</b>  | SQYD  | <b>277,760.00</b> | <b>2.75</b>       | <b>763,840.00</b>        |                   |        | <b>277,760.00</b> | <b>763,840.00</b>   | <b>25,024.00</b> | <b>68,816.00</b> | <b>290,585.00</b> | <b>275,806.00</b>      | <b>757,924.75</b>   | <b>99%</b>  |
|          | District 1 - C9-0006   | SQYD  | 69,307.00         | 2.75              | 190,594.25               |                   |        | 69,307.00         | 190,594.25          |                  |                  |                   |                        |                     |             |
|          | District 2 - C9-0007   | SQYD  | 129,155.00        | 2.75              | 355,176.25               |                   |        | 129,155.00        | 355,176.25          | 25,024.00        | 68,816.00        | 128,146.00        | 153,170.00             | 421,217.50          |             |
|          | District 3 - C9-0008   | SQYD  | 79,298.00         | 2.75              | 218,069.50               |                   |        | 79,298.00         | 218,069.50          |                  |                  | 42,752.00         | 42,752.00              | 117,568.00          |             |
| <b>7</b> | <b>THERMOPLASTIC CROSSWALK AND PAVEMENT MARKING</b>                          | SQFT  | <b>20,871.00</b>  | <b>4.95</b>       | <b>103,311.45</b>        |                   |        | <b>20,871.00</b>  | <b>103,311.45</b>   | <b>8,641.00</b>  | <b>43,782.95</b> | <b>15,192.00</b>  | <b>24,033.00</b>       | <b>118,963.35</b>   | <b>115%</b> |
|          | District 1 - C9-0006   | SQFT  | 9,564.00          | 4.95              | 47,341.80                |                   |        | 9,564.00          | 47,341.80           |                  |                  |                   |                        |                     |             |
|          | District 2 - C9-0007   | SQFT  | 5,109.00          | 4.95              | 25,289.55                |                   |        | 5,109.00          | 25,289.55           | 157.00           | 777.15           | 10,964.00         | 11,121.00              | 55,048.95           |             |
|          | District 3 - C9-0008   | SQFT  | 6,198.00          | 4.95              | 30,680.10                |                   |        | 6,198.00          | 30,680.10           | 5,258.00         | 26,027.10        | 4,228.00          | 7,654.00               | 26,027.10           |             |
| <b>8</b> | <b>PAINT TRAFFIC STRIPE (2-COAT)</b>   | LF    | <b>68,805.00</b>  | <b>0.44</b>       | <b>30,166.20</b>         |                   |        | <b>68,805.00</b>  | <b>30,166.20</b>    | <b>27,279.00</b> | <b>12,002.76</b> | <b>62,086.00</b>  | <b>79,345.00</b>       | <b>34,911.80</b>    | <b>116%</b> |
|          | District 1 - C9-0006   | LF    | 31,510.00         | 0.44              | 13,908.40                |                   |        | 31,510.00         | 13,908.40           |                  |                  |                   |                        |                     |             |
|          | District 2 - C9-0007   | LF    | 25,615.00         | 0.44              | 11,270.60                |                   |        | 25,615.00         | 11,270.60           | 22,864.00        | 10,060.16        | 37,344.00         | 37,344.00              | 16,431.36           |             |
|          | District 3 - C9-0008   | LF    | 11,380.00         | 0.44              | 5,007.20                 |                   |        | 11,380.00         | 5,007.20            | 4,415.00         | 1,942.60         | 9,932.00          | 14,347.00              | 12,167.76           |             |
| <b>9</b> | <b>PAVEMENT MARKER (REFLECTIVE)</b>  | EA    | <b>931.00</b>     | <b>3.85</b>       | <b>3,584.35</b>          |                   |        | <b>931.00</b>     | <b>3,584.35</b>     | <b>239.00</b>    | <b>920.15</b>    | <b>924.00</b>     | <b>1,163.00</b>        | <b>4,477.55</b>     | <b>125%</b> |
|          | District 1 - C9-0006   | EA    | 312.00            | 3.85              | 1,201.20                 |                   |        | 312.00            | 1,201.20            | 16.00            | 61.60            | 897.00            | 913.00                 | 3,515.05            |             |
|          | District 2 - C9-0007   | EA    | 519.00            | 3.85              | 1,998.15                 |                   |        | 519.00            | 1,998.15            |                  |                  |                   |                        |                     |             |

| Item No. | Item Description                                     | Units | Quantity   | Unit Price | Original Contract Amount | Change Authorized |        | Total Authorized |            | This Estimate |           | Previous Quantity | Total Estimate To Date |            | % Auth. |
|----------|--|-------|------------|------------|--------------------------|-------------------|--------|------------------|------------|---------------|-----------|-------------------|------------------------|------------|---------|
|          |  |       |            |            |                          | Quantity          | Amount | Quantity         | Amount     | Quantity      | Amount    |                   | Quantity               | Amount     |         |
|          | District 3 - C9-0008                                 | EA    | 100.00     | 3.85       | 385.00                   |                   |        | 100.00           | 385.00     | 223.00        | 858.55    | 27.00             | 250.00                 | 962.50     |         |
| 10       | <b>MISCELLANEOUS DITECTED WORK</b>                   | FA    | 1.00       | 200,000.00 | 200,000.00               |                   |        | 1.00             | 200,000.00 | 0.14092175    | 28,184.35 | 0.35229924        | 0.49322099             | 98,644.25  | 49%     |
|          | District 1 - C9-0006                                 | FA    | 0.4664236  | 200,000.00 | 93,284.72                |                   |        | 0.46642360       | 93,284.72  | 0.03500000    | 7,000.00  | 0.13017424        | 0.16517424             | 33,034.85  |         |
|          | District 2 - C9-0007                                 | FA    | 0.13500955 | 200,000.00 | 27,001.91                |                   |        | 0.13500955       | 27,001.91  | 0.01899975    | 3,799.95  | 0.22212500        | 0.24112475             | 48,225.00  |         |
|          | District 3 - C9-0008                                 | FA    | 0.39856685 | 200,000.00 | 79,713.37                |                   |        | 0.39856685       | 79,713.37  | 0.06692200    | 17,384.40 |                   | 0.08692200             | 17,384.40  |         |
| 11       | <b>OBTAIN ENCROACHMENT PERMIT</b>                    | FA    | 1.00       | 5,000.00   | 5,000.00                 |                   |        | 1.00             | 5,000.00   | 0.098400      | 492.00    |                   | 0.098400               | 492.00     | 10%     |
|          | District 1 - C9-0006                                 | FA    | 0.00       | 5,000.00   | 0.00                     |                   |        |                  |            |               |           |                   |                        |            |         |
|          | District 2 - C9-0007                                 | FA    | 1.00       | 5,000.00   | 5,000.00                 |                   |        | 1.00             | 5,000.00   | 0.098400      | 492.00    |                   | 0.098400               | 492.00     |         |
|          | District 3 - C9-0008                                 | FA    | 0.00       | 5,000.00   | 0.00                     |                   |        |                  |            |               |           |                   |                        |            |         |
| 12       | <b>REMOVE ASPHALT CONCRETE</b>                       | SQYD  | 210.00     | 110.00     | 23,100.00                |                   |        | 210.00           | 23,100.00  |               |           | 103.34            | 103.34                 | 11,367.40  | 49%     |
|          | District 1 - C9-0008                                 | SQYD  | 90.00      | 110.00     | 9,900.00                 |                   |        | 90.00            | 9,900.00   |               |           | 53.06             | 53.06                  | 5,836.60   |         |
|          | District 2 - C9-0007                                 | SQYD  | 100.00     | 110.00     | 11,000.00                |                   |        | 100.00           | 11,000.00  |               |           | 39.83             | 39.83                  | 4,381.30   |         |
|          | District 3 - C9-0008                                 | SQYD  | 20.00      | 110.00     | 2,200.00                 |                   |        | 20.00            | 2,200.00   |               |           | 10.45             | 10.45                  | 1,149.50   |         |
| 13       | <b>HOT MIX ASPHALT</b>                               | TON   | 74.00      | 478.50     | 35,409.00                |                   |        | 74.00            | 35,409.00  |               |           | 43.90             | 43.90                  | 21,006.15  | 59%     |
|          | District 1 - C9-0006                                 | TON   | 31.00      | 478.50     | 14,833.50                |                   |        | 31.00            | 14,833.50  |               |           | 21.20             | 21.20                  | 10,144.20  |         |
|          | District 2 - C9-0007                                 | TON   | 38.00      | 478.50     | 18,163.00                |                   |        | 38.00            | 18,163.00  |               |           | 19.70             | 19.70                  | 9,426.45   |         |
|          | District 3 - C9-0008                                 | TON   | 5.00       | 478.50     | 2,392.50                 |                   |        | 5.00             | 2,392.50   |               |           | 3.00              | 3.00                   | 1,435.50   |         |
| 14       | <b>MINOR CONCRETE (CURB RAMP) (CRS 403 - CASE A)</b> | EA    | 68.00      | 4,950.00   | 336,600.00               |                   |        | 68.00            | 336,600.00 |               |           | 71.00             | 71.00                  | 351,450.00 | 104%    |
|          | District 1 - C9-0006                                 | EA    | 30.00      | 4,950.00   | 148,500.00               |                   |        | 30.00            | 148,500.00 |               |           | 28.00             | 28.00                  | 138,600.00 |         |
|          | District 2 - C9-0007                                 | EA    | 25.00      | 4,950.00   | 123,750.00               |                   |        | 25.00            | 123,750.00 |               |           | 28.00             | 28.00                  | 138,600.00 |         |
|          | District 3 - C9-0008                                 | EA    | 13.00      | 4,950.00   | 64,350.00                |                   |        | 13.00            | 64,350.00  |               |           | 15.00             | 15.00                  | 74,250.00  |         |
| 15       | <b>MINOR CONCRETE (CURB RAMP) (CRS 403 - CASE B)</b> | EA    | 5.00       | 4,950.00   | 24,750.00                |                   |        | 5.00             | 24,750.00  |               |           | 5.00              | 5.00                   | 24,750.00  | 100%    |
|          | District 1 - C9-0006                                 | EA    | 0.00       | 4,950.00   | 0.00                     |                   |        |                  |            |               |           |                   |                        |            |         |
|          | District 2 - C9-0007                                 | EA    | 4.00       | 4,950.00   | 19,800.00                |                   |        | 4.00             | 19,800.00  |               |           | 3.00              | 3.00                   | 14,850.00  |         |
|          | District 3 - C9-0008                                 | EA    | 1.00       | 4,950.00   | 4,950.00                 |                   |        | 1.00             | 4,950.00   |               |           | 2.00              | 2.00                   | 9,900.00   |         |
| 16       | <b>MINOR CONCRETE (CURB RAMP) (CASE C)</b>           | EA    | 1.00       | 4,950.00   | 4,950.00                 |                   |        | 1.00             | 4,950.00   |               |           |                   |                        |            | 0%      |
|          | District 1 - C9-0006                                 | EA    | 1.00       | 4,950.00   | 4,950.00                 |                   |        | 1.00             | 4,950.00   |               |           |                   |                        |            |         |
|          | District 2 - C9-0007                                 | EA    | 0.00       | 4,950.00   | 0.00                     |                   |        |                  |            |               |           |                   |                        |            |         |
|          | District 3 - C9-0008                                 | EA    | 0.00       | 4,950.00   | 0.00                     |                   |        |                  |            |               |           |                   |                        |            |         |
| 17       | <b>MINOR CONCRETE (GUTTER)</b>                       | SQFT  | 280.00     | 55.00      | 15,400.00                |                   |        | 280.00           | 15,400.00  |               |           | 350.00            | 350.00                 | 19,250.00  | 125%    |
|          | District 1 - C9-0006                                 | SQFT  | 160.00     | 55.00      | 8,800.00                 |                   |        | 160.00           | 8,800.00   |               |           | 320.00            | 320.00                 | 17,600.00  |         |
|          | District 2 - C9-0007                                 | SQFT  | 100.00     | 55.00      | 5,500.00                 |                   |        | 100.00           | 5,500.00   |               |           | 30.00             | 30.00                  | 1,650.00   |         |
|          | District 3 - C9-0008                                 | SQFT  | 20.00      | 55.00      | 1,100.00                 |                   |        | 20.00            | 1,100.00   |               |           |                   |                        |            |         |
| 18       | <b>MINOR CONCRETE (SPANDREL) (CRS 209)</b>           | SQFT  | 280.00     | 50.00      | 14,000.00                |                   |        | 280.00           | 14,000.00  |               |           | 350.00            | 350.00                 | 17,500.00  | 125%    |
|          | District 1 - C9-0006                                 | SQFT  | 280.00     | 50.00      | 14,000.00                |                   |        | 280.00           | 14,000.00  |               |           | 350.00            | 350.00                 | 17,500.00  |         |





| Item No. | Item Description     | Units | Quantity | Unit Price | Original Contract Amount | Change Authorized |             | Total Authorized |                     | This Estimate |                   | Previous Quantity | Total Estimate To Date |                     | % Auth. |
|----------|----------------------|-------|----------|------------|--------------------------|-------------------|-------------|------------------|---------------------|---------------|-------------------|-------------------|------------------------|---------------------|---------|
|          |                      |       |          |            |                          | Quantity          | Amount      | Quantity         | Amount              | Quantity      | Amount            |                   | Quantity               | Amount              |         |
|          | District 1 - C9-0006 |       |          |            | 2,282,919.94             |                   | 0.00        |                  | 2,282,919.94        |               | 9,400.75          |                   |                        | 2,657,321.17        |         |
|          | District 2 - C9-0007 |       |          |            | 993,362.52               |                   | 0.00        |                  | 993,362.52          |               | 109,195.21        |                   |                        | 964,254.46          |         |
|          | District 3 - C9-0008 |       |          |            | 1,399,493.04             |                   | 0.00        |                  | 1,399,493.04        |               | 111,111.40        |                   |                        | 1,347,419.83        |         |
|          | <b>PROJECT TOTAL</b> |       |          |            | <b>4,675,775.50</b>      |                   | <b>0.00</b> |                  | <b>4,675,775.50</b> |               | <b>229,707.36</b> |                   |                        | <b>4,968,995.46</b> |         |

|                                |                     |
|--------------------------------|---------------------|
| ESTIMATE TO DATE:              | \$4,968,995.46      |
| LESS RETENTION: 5%             | 248,449.76          |
| LESS PREVIOUSLY INVOICED:      | 4,502,323.96        |
| LESS LABOR NON COMPLIANCE:     | 0.00                |
| <b>TOTAL DUE THIS PAYMENT:</b> | <b>\$218,222.04</b> |

PROJECT: Slurry Seal Project Districts 1, 2 and 3, FY 18/19, Re-bid  
 County Project No.: CS-0006, CS-0007 and CS-0008  
 Contract No. 18-01-002

Contractor: American Alpha® South, Inc.  
 Address: P.O. Box 310038  
 City, State, Zip: Fontana, Ca 92331



Estimate No. 5 Final  
 From: June 26, 2019  
 To: September 30, 2019

**Work Orders Breakdown:**

**District 1 - CS-0006**

|                            |    |                   |
|----------------------------|----|-------------------|
| ESTIMATE TO DATE:          |    | \$2,657,321.17    |
| LESS RETENTION:            | 5% | 132,866.05        |
| LESS PREVIOUSLY INVOICED:  |    | 2,319,524.41      |
| LESS LABOR NON COMPLIANCE: |    | 0.00              |
| TOTAL DUE THIS PAYMENT:    |    | <u>\$8,930.71</u> |

**District 2 - CS-0007**

|                            |    |                     |
|----------------------------|----|---------------------|
| ESTIMATE TO DATE:          |    | \$964,254.46        |
| LESS RETENTION:            | 5% | 48,212.72           |
| LESS PREVIOUSLY INVOICED:  |    | \$12,349.24         |
| LESS LABOR NON COMPLIANCE: |    | 0.00                |
| TOTAL DUE THIS PAYMENT:    |    | <u>\$103,735.60</u> |

**District 3 - CS-0008**

|                            |    |                     |
|----------------------------|----|---------------------|
| ESTIMATE TO DATE:          |    | \$1,347,419.83      |
| LESS RETENTION:            | 5% | 67370.99            |
| LESS PREVIOUSLY INVOICED:  |    | 1174399.01          |
| LESS LABOR NON COMPLIANCE: |    | 0.00                |
| TOTAL DUE THIS PAYMENT:    |    | <u>\$105,555.83</u> |

**TOTAL: \$218,222.04**