

SUBMITTAL TO THE BOARD OF SUPERVISORS
COUNTY OF RIVERSIDE, STATE OF CALIFORNIA



ITEM: 3.32
(ID # 11659)

MEETING DATE:

Tuesday, February 11, 2020


FROM : TLMA-TRANSPORTATION:

SUBJECT: SUBJECT: TRANSPORTATION AND LAND MANAGEMENT
AGENCY/TRANSPORTATION: Notice of Completion – Slurry Seal Projects for
Fiscal Year 2018/19 at various locations in Districts 4 and 5. [\$0]

RECOMMENDED MOTION: That the Board of Supervisors:

1. Accept as complete Slurry Seal Projects for Fiscal Year 2018/19 at various locations in Districts 4 and 5;
2. Authorize the Chairman of the board to execute the Notice of Completion on behalf of the County; and
3. Direct the Clerk of the Board to record the Notice of Completion.


ACTION: Policy


Patricia Romo, Director of Transportation 1/26/2020

MINUTES OF THE BOARD OF SUPERVISORS

On motion of Supervisor Jeffries, seconded by Supervisor Spiegel and duly carried by unanimous vote, IT WAS ORDERED that the above matter is approved as recommended.

Ayes: Jeffries, Spiegel, Washington, Perez and Hewitt
Nays: None
Absent: None
Date: February 11, 2020
xc: Transp.

Kecia R. Harper
Clerk of the Board
By: 
Deputy

**SUBMITTAL TO THE BOARD OF SUPERVISORS COUNTY OF RIVERSIDE,
STATE OF CALIFORNIA**

FINANCIAL DATA	Current Fiscal Year:	Next Fiscal Year:	Total Cost:	Ongoing Cost
COST	\$ 0	\$ 0	\$ 0	\$ 0
NET COUNTY COST	\$ 0	\$ 0	\$ 0	\$ 0
SOURCE OF FUNDS: N/A			Budget Adjustment:	N/A
			For Fiscal Year:	19/20

C.E.O. RECOMMENDATION: Approve

BACKGROUND:

Summary

By Minute Order 3.38 of February 26, 2019, the Board of Supervisors entered into a contract with Pavement Coatings Company of Jurupa Valley, California for the regular preventative maintenance for various streets located in the communities of Cherry Valley, Cabazon, Coachella Valley, Thousand Palms and Thermal.

The original authorized amount of the contract was \$2,022,613. The total price of the contract came in at \$1,981,106 which is 2.1% less than the originally authorized amount. The reduction in contract total, which amount to \$41,507, was the result of using less slurry quantity than anticipated to complete the work.

The work was completed in conformance with the plans and specifications and the contractor was granted relief of maintenance on June 14, 2019.

Project No. C9-0009 – District 4

Project No. C9-0010 – District 5

Impact on Residents and Businesses

The improvements benefit the project area by significantly improving the existing infrastructure, enhancing safety, preserving and extending the service life, thereby reducing the need for more extensive and costly types of resurfacing.

Additional Fiscal Information

**SUBMITTAL TO THE BOARD OF SUPERVISORS COUNTY OF RIVERSIDE,
STATE OF CALIFORNIA**

Budget

Original Contract Amount		\$2,022,613
Total Change Orders Authorized	0.0%	\$0
Estimated Pending Change Orders	0.0%	\$0
Authorized Contract Amount		\$2,022,613
* Quantity Adjustments	-2.1%	(\$41,507)
+ CCO FA Adjustments	0.0%	\$0
Total Amended Contract Amount	97.9%	\$1,981,106

Expenditures

Total Progress Payments		\$1,981,106
Estimated Pending Payments		\$0
Total Expenditures		\$1,981,106

(Over)/Under Contract Amount \$0

+ Change Orders using the Force Account method of payment issued prior to the work being completed generally do not use the total authorized amount.

* Caltrans Standard Specifications 9-1.06 (Changed Quantity Payment Adjustments). Increases or decreases in the quantity of a contract item of work will be determined by comparing the total pay quantity of such item of work with the Engineer's Estimate. If the total pay quantity of any item of work required under the contract varies from the Engineer's Estimate by 25 percent or less, payment will be made for the quantity of work of said item performed at the contract unit price, unless eligible for adjustment pursuant to Section 9-1.15, "Work-Character Changes."

This project was funded with \$316,977 of Measure A/Western funds and \$1,664,129 of Measure A/Coachella Valley funds.

Contract History and Price Reasonableness

Four bids were received on January 9, 2019 ranging from \$2,022,613 to \$2,368,017. The basis for the selection of a contractor is the lowest responsive and responsible bid. The lowest responsible bid was submitted by Pavement Coatings Company in the amount of \$2,022,613, which is \$173,796 (7.9%) lower than the Engineer's Estimate.

ATTACHMENTS:

- Progress Estimate Report
- Notice of Completion
- List of Roads
- List of Ramps
- Vicinity Map

SUBMITTAL TO THE BOARD OF SUPERVISORS COUNTY OF RIVERSIDE,
STATE OF CALIFORNIA



Jason Farin, Senior Management Analyst

2/4/2020



Gregory V. Priapros, Director County Counsel

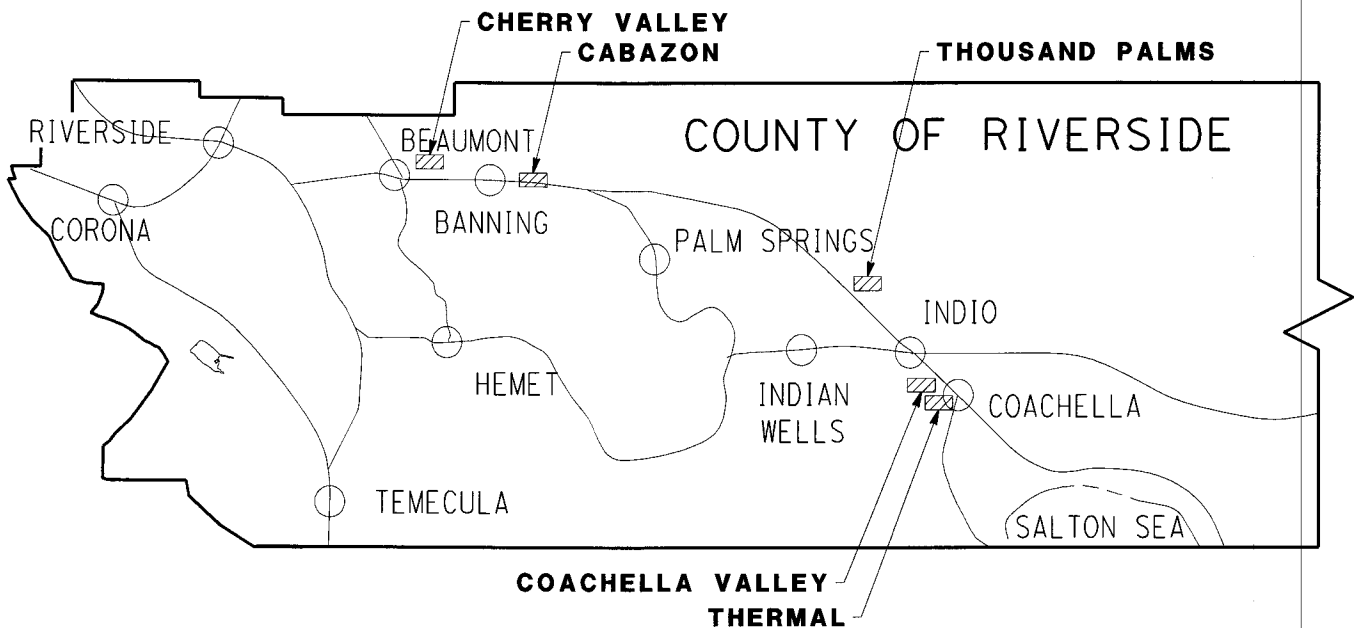
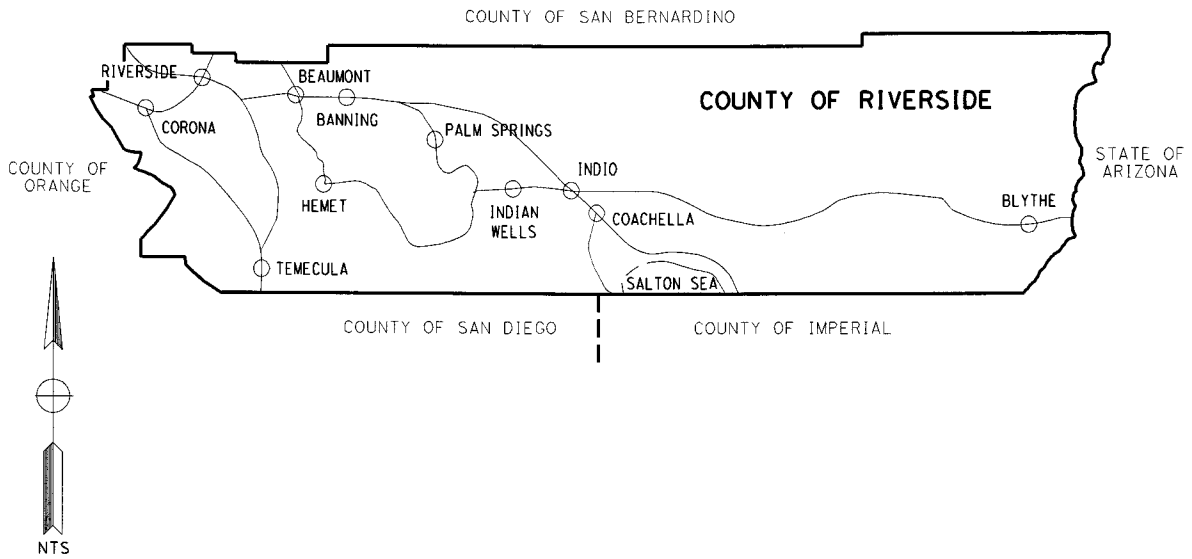
1/30/2020

COUNTY OF RIVERSIDE
TRANSPORTATION DEPARTMENT

SLURRY SEAL PROJECT

SUPERVISOR DISTRICT 4 - C9-0009
SUPERVISOR DISTRICT 5 - C9-0010

FISCAL YEAR 2018/2019



VICINITY MAP

PROJECT: Slurry Seal District 4 and 5 FY 18/19
 County Project No.: C9-0009 and C9-0010
 Contract No. 19-02-001



Contractor: Pavement Coating Company
 Address: 10240 San Sevane Way
 City, State, Zip: Jurupa Valley, CA 91752

Estimate No. 3 Final
 From: June 26, 2019
 To: September 25, 2019

Item No.	Item Description	Units	Quantity	Unit Price	Original Contract Amount	Change Authorized Quantity	Change Authorized Amount	Total Authorized Quantity	Total Authorized Amount	This Estimate Quantity	This Estimate Amount	Previous Quantity	Previous Amount	Total Estimate To Date Quantity	Total Estimate To Date Amount	% Auth.
					2,022,613.07	0.00	0.00		2,022,613.07		36,940.00				1,981,106.30	
PROJECT TOTAL																

Made by: Steven Wams/Andrew Potter
 Checked by: *[Signature]*
 OK Const. Supv. *[Signature]*

Working Days: 30
 Days Added: 10
 Subtotal: 40
 Days Used: 40
 % Time Elapsed: 100%

Start Date: 4-29-19
 End Date: 6-14-19
 % Complete: 98%
 Original Contract: \$2,022,613.07
 Amended Contract: \$2,022,613.07

TOTAL VALUE OF WORK TO DATE: \$1,981,106.30
 LESS RETENTION: 5% 99,055.32
 TOTAL DUE TO DATE: \$1,882,050.98
 LESS PREVIOUSLY INVOICED: 1,846,957.98
 LESS LABOR NON COMPLIANCE: 0.00
 TOTAL DUE THIS PAYMENT: \$35,093.00

Received by Accounts Payable: _____
 By: _____

This Estimate Approved: *[Signature]*
 Patricia Romo, Director of Transportation

This Estimate Approved: *[Signature]*
 Date: 11-15-19 for: _____

\$ 35,093.00

PAYMENT APPROVAL
 Fund 20000
 Dept ID 31305

Account 527980
 Project 209-00096
 Activity ID 23500

Resource Type CNT
 Signature *[Signature]*
 Date 11/19/19

TRANSFISCAL APPROVED
 By: Lori Conrad 5-3481
 NOV 26 2019

Item No.	Item Description	Units	Quantity	Unit Price	Original Contract Amount	Change Authorized Quantity	Change Authorized Amount	Total Authorized Quantity	Total Authorized Amount	This Estimate Quantity	This Estimate Amount	Previous Quantity	Total Estimate To Date Quantity	Total Estimate To Date Amount	% Auth.
PROJECT: Slurry Seal District 4 and 5 FY 18/19 County Project No.: CS-0008 and CS-0010 Contract No. 18-02-001															
Contractor: Pavement Coating Company Address: 10240 San Sevaine Way City, State, Zip: Jurupa Valley, CA 91752															
Estimate No. 3 Final From: June 26, 2019 To: September 25, 2019															
1	ROUT AND SEAL RANDOM CRACKS	LS	1	253,000.00	253,000.00			1.00	253,000.00			1.00	1.00	253,000.00	100%
2	REMOVE PAINTED TRAFFIC STRIPE AND PAVEMENT	LS	1	55,000.00	55,000.00			1.00	55,000.00			1.00	1.00	55,000.00	100%
3	PORTABLE CHANGEABLE MESSAGE SIGN	EA	4	1,450.00	5,800.00			4.00	5,800.00			4.00	4.00	5,800.00	100%
4	SLURRY SEAL TYPE 1	ELT	2,674	250.00	668,500.00			2,674.00	668,500.00	60.00	15,000.00	2,492.41	2,552.41	638,102.50	95%
5	MICROSURFACING 2	TON	986	200.00	197,200.00			986.00	197,200.00			1,018.54	1,018.54	203,708.00	103%
6	SCREENINGS	SQYD	276,056	2.10	579,717.60			276,056.00	579,717.60			277,150.00	277,150.00	582,015.00	100%
7	THERMOPLASTIC CROSSWALK AND PAVEMENT MARK	SQFT	8,731	4.75	41,472.25			8,731.00	41,472.25			6,825.00	6,825.00	32,418.75	78%
8	PAINT TRAFFIC STRIPE (2-COAT)	LF	64,722	0.41	26,536.02			64,722.00	26,536.02			68,505.00	68,505.00	28,087.05	106%
9	PAVEMENT MARKER (REFLECTIVE)	EA	927	3.60	3,337.20			927.00	3,337.20			1,155.00	1,155.00	4,158.00	125%
10	MISCELLANEOUS DITECTED WORK	FA	1	70,000.00	70,000.00			1.00	70,000.00	0.31	21,940.00	0.38	0.70	48,697.00	70%
11	OBTAIN ENCROACHMENT PERMIT	FA	1	2,000.00	2,000.00			1.00	2,000.00			0.33	0.33	660.00	33%
12	REMOVE ASPHALT CONCRETE	SQYD	70	80.00	5,600.00			70.00	5,600.00			87.50	87.50	7,000.00	125%
13	HOT MIX ASPHALT	TON	27	750.00	20,250.00			27.00	20,250.00			30.58	30.58	22,935.00	113%
14	MINOR CONCRETE (CURB RAMP) (CRS 403 - CASE A	EA	15	4,800.00	72,000.00			15.00	72,000.00			16.00	16.00	76,800.00	107%
15	MINOR CONCRETE (CURB RAMP) (CRS 403 - CASE B	EA	2	4,800.00	9,600.00			2.00	9,600.00			2.00	2.00	9,600.00	100%
16	MINOR CONCRETE (GUTTER)	SQFT	100	105.00	10,500.00			100.00	10,500.00			125.00	125.00	13,125.00	125%
17	CURB RAMP DETECTABLE WARNING SURFACE	EA	2	1,050.00	2,100.00			2.00	2,100.00						0%

PROJECT: Slurry Seal District 4 and 5 FY 18/19
 County Project No.: C9-0009 and C9-0010
 Contract No. 19-02-001

Contractor: Pavement Coating Company
 Address: 10240 San Sevaline Way
 City, State, Zip: Jurupa Valley, CA 91752



Estimate No. 3 Final
 From: June 26, 2019
 To: September 25, 2019

Work Orders Breakdown:

4th District - C9-0009

ESTIMATE TO DATE: \$1,650,060.42
 LESS RETENTION: 5% 82,503.03
 LESS PREVIOUSLY INVOICED: 1,543,332.39
 LESS LABOR NON COMPLIANCE: 0.00
 TOTAL DUE THIS PAYMENT: \$24,225.00

5th District C9-0010

ESTIMATE TO DATE: \$331,045.88
 LESS RETENTION: 5% 16,552.29
 LESS PREVIOUSLY INVOICED: 303,625.59
 LESS LABOR NON COMPLIANCE: 0.00
 TOTAL DUE THIS PAYMENT: \$10,868.00

TOTAL: \$35,093.00

Item No.	Item Description	Units	Quantity	Unit Price	Original Contract Amount	Change Authorized Quantity	Change Authorized Amount	Total Authorized Quantity	Total Authorized Amount	This Estimate Quantity	This Estimate Amount	Previous Quantity	Total Estimate To Date Quantity	Total Estimate To Date Amount	% Auth.
1	ROUT AND SEAL RANDOM CRACKS 4th District - C9-0009 5th District C9-0010	LS	1.00	253,000.00	253,000.00			1.00	253,000.00			1.00	1.00	253,000.00	100%
		LS	0.7981087	253,000.00	201,921.50			0.80	202,400.00			0.80	0.80	202,400.00	
		LS	0.2018913	253,000.00	51,078.50			0.20	50,600.00			0.20	0.20	50,600.00	
2	REMOVE PAINTED TRAFFIC STRIPE AND PAVEMENT MARKING , PAVEMENT MARKERS 4th District - C9-0009 5th District C9-0010	LS	1.00	55,000.00	55,000.00			1.00	55,000.00			1.00	1.00	55,000.00	100%
		LS	0.80	55,000.00	44,000.00			0.80	44,000.00			0.80	0.80	44,000.00	
		LS	0.20	55,000.00	11,000.00			0.20	11,000.00			0.20	0.20	11,000.00	
3	PORTABLE CHANGEABLE MESSAGE SIGN 4th District - C9-0009 5th District C9-0010	EA	4.00	1,450.00	5,800.00			4.00	5,800.00			4.00	4.00	5,800.00	100%
		EA	2.00	1,450.00	2,900.00			2.00	2,900.00			2.00	2.00	2,900.00	
		EA	2.00	1,450.00	2,900.00			2.00	2,900.00			2.00	2.00	2,900.00	
4	SLURRY SEAL TYPE 1 4th District - C9-0009 5th District C9-0010	ELT	2,674.00	250.00	668,500.00			2,674.00	668,500.00	60.00	15,000.00	2,492.41	2,552.41	638,102.50	95%
		ELT	2,304.00	250.00	576,000.00			2,304.00	576,000.00	60.00	15,000.00	2,120.75	2,180.75	545,187.50	
		ELT	370.00	250.00	92,500.00			370.00	92,500.00			371.66	371.66	92,915.00	
5	MICROSURFACING 2 4th District - C9-0009 5th District C9-0010	TON	986.00	200.00	197,200.00			986.00	197,200.00			1,018.54	1,018.54	203,708.00	103%
		TON	565.00	200.00	113,000.00			565.00	113,000.00			462.51	92,502.00	545,187.50	
		TON	421.00	200.00	84,200.00			421.00	84,200.00			556.03	556.03	111,206.00	
6	SCREENINGS 4th District - C9-0009 5th District C9-0010	SQYD	276,056.00	2.10	579,717.60			276,056.00	579,717.60			277,150.00	277,150.00	582,015.00	100%
		SQYD	254,183.00	2.10	533,784.30			254,183.00	533,784.30			261,452.00	261,452.00	549,049.20	
		SQYD	21,873.00	2.10	45,933.30			21,873.00	45,933.30			15,698.00	15,698.00	32,965.80	
7	THERMOPLASTIC CROSSWALK AND PAVEMENT MARKING 4th District - C9-0009 5th District C9-0010	SQFT	8,731.00	4.75	41,472.25			8,731.00	41,472.25			8,825.00	8,825.00	32,418.75	78%
		SQFT	8,211.00	4.75	39,002.25			8,211.00	39,002.25			6,447.00	6,447.00	30,623.25	
		SQFT	520.00	4.75	2,470.00			520.00	2,470.00			378.00	378.00	1,795.50	
8	PAINT TRAFFIC STRIPE (2-COAT) 4th District - C9-0009 5th District C9-0010	LF	64,722.00	0.41	26,536.02			64,722.00	26,536.02			68,505.00	68,505.00	28,087.05	106%
		LF	30,367.00	0.41	12,450.47			30,367.00	12,450.47			33,987.00	33,987.00	13,934.67	
		LF	34,355.00	0.41	14,085.55			34,355.00	14,085.55			34,518.00	34,518.00	14,152.38	
9	PAVEMENT MARKER (REFLECTIVE) 4th District - C9-0009 5th District C9-0010	EA	927.00	3.60	3,337.20			927.00	3,337.20			1,155.00	1,155.00	4,158.00	125%
		EA	669.00	3.60	2,408.40			669.00	2,408.40			763.00	763.00	2,746.80	
		EA	258.00	3.60	928.80			258.00	928.80			392.00	392.00	1,411.20	
10	MISCELLANEOUS DITECTED WORK 4th District - C9-0009 5th District C9-0010	FA	1.00	70,000.00	70,000.00			1.00	70,000.00	0.3134285	21,940.00	0.3822429	0.6956714	48,697.00	70%
		FA	0.80	70,000.00	56,000.00			0.80	56,000.00	0.1500000	10,500.00	0.3822429	0.5322429	37,257.00	
		FA	0.20	70,000.00	14,000.00			0.20	14,000.00	0.1634285	11,440.00	0.1634285	0.1634285	11,440.00	

Item No.	Item Description	Units	Quantity	Unit Price	Original Contract Amount	Change Authorized Quantity	Change Authorized Amount	Total Authorized Quantity	Total Authorized Amount	This Estimate Quantity	This Estimate Amount	Previous Quantity	Total Estimate To Date Quantity	Total Estimate To Date Amount	% Auth
Project Subtotals															
	4th District - C9-0009				1,701,516.92				1,701,995.42		25,500.00			1,650,060.42	
	5th District C9-0010				321,096.15				320,617.66		11,440.00			331,045.86	
	PROJECT TOTAL				2,022,613.07		0.00		2,022,613.07		36,940.00			1,981,106.30	

ESTIMATE TO DATE: \$1,981,106.30
 LESS RETENTION: 5% 99,055.32
 LESS PREVIOUSLY INVOICED: 1,846,957.98
 LESS LABOR NON COMPLIANCE: 0.00
 TOTAL DUE THIS PAYMENT: \$35,093.00

List of Roads

Attachment "1"

RD BK	SUPV.	MAINT.	ROAD NAME	LIMITS		Length (FT)	Width (FT)	
				From	To			
187	A	4	18	BELL RD	607' S ELIZABETH DR	WHITE SANDS DR	435	36
187	A	4	18	BLACK EAGLE DR	WELLS FARGO DR	CHIRICAHUA DR	1102	35
187	A	4	18	BOCA CHICA TRL	VARNER RD	SUNDANCE TRL	516	37
187	A	4	18	BOCA CHICA TRL	SUNDANCE TRL	100' E LAURA DR	1159	30
187	A	4	18	BOCA CHICA TRL	100' E LAURA DR	BELL RD	1807	37
187	A	4	18	COLONIAL DR	SAN MIQUELITO DR	WELLS FARGO RD	2102	35
187	A	4	18	DRIFTING SANDS CIR	WHITE SANDS DR	323' N WHITE SANDS DR	323	28
187	A	4	18	OAKLAND HILLS ST	WESTCHESTER DR	SAINT ANDREWS DR	929	35
187	A	4	18	PACHETA SQ N	TUMACACORI DR	TONTO RD	769	35
187	A	4	18	PACHETA SQ S	TUMACACORI DR	TONTO RD	563	35
187	A	4	18	PAINTED ROCK CIR	253' N TUMACACORI DR	220' S TUMACACORI DR	473	31
187	A	4	18	PALM LAKE CIR	WHITE SANDS DR	323' N WHITE SANDS DR	323	28
187	A	4	18	PINE VALLEY DR	SAN MIQUELITO DR	DESERT MOON DR	1422	35
187	A	4	18	RAMON RD	VARNER RD	MONTEREY AVE	3974	82
187	A	4	18	SAUCON VALLEY ST	COLONIAL DR	PINE VALLEY DR	581	31
187	A	4	18	SHADY PALMS CIR	WHITE SANDS DR	322' N WHITE SANDS DR	322	28
187	A	4	18	SHASTA PL	OAKLAND HILLS ST	121' SW OAKLAND HILLS ST	121	42
187	A	4	18	SUN DANCE TRL	BOCA CHICA TRL	WESTCHESTER DR	520	29
187	A	4	18	WELLS FARGO RD	STANTON DR	BLACK EAGLE DR	1042	35
187	A	4	18	WHITE SANDS DR	BOCA CHICA TRL	BELL RD	1713	36
187	A	4	18	WYCONDA ST	SAUCON VALLEY ST	PINE VALLEY DR	680	31
187	B	4	18	ACAPULCO TRL	BOCA CHICA TRL	GUADALAJARA DR	1462	33
187	B	4	18	ALGONQUIN PL	CHIRICAHUA DR	1425' W CHIRICAHUA DR	1425	33
187	B	4	18	BANFF ST	WESTCHESTER DR	ST ANDREWS DR	635	35
187	B	4	18	BARCELONA DR	BOCA CHICA TRL	LAURA DR	2158	33
187	B	4	18	BARCELONA DR	LAURA DR	618' E LAURA DR	618	29
187	B	4	18	BELL RD	ELIZABETH DR	607' S ELIZABETH DR	607	37
187	B	4	18	BLOOMFIELD AVE	BROADMOOR DR	WESTCHESTER DR	988	35
187	B	4	18	BOCA RATON PL	BROADMOOR DR	WESTCHESTER DR	600	31
187	B	4	18	BOWIE CIR	STANTON DR	180' N STANTON DR	180	31
187	B	4	18	BROADMOOR DR	MONTEREY AVE	DESERT MOON DR / N	4131	42
187	B	4	18	CAMILLA CIR	STANTON DR	232' N STANTON DR	232	31
187	B	4	18	CARLSBAD CIR	BARCELONA DR	472' S BARCELONA DR	472	28
187	B	4	18	CHIRICAHUA DR	BROADMOOR DR	ALGONQUIN PL	1130	33
187	B	4	18	CHIRICAHUA DR	ALGONQUIN PL	BLACK EAGLE DR	1248	31
187	B	4	18	CODY AVE	QUIVIRA ST	OAKLAND HILLS ST	840	31
187	B	4	18	DEANE CIR	WESTCHESTER DR	310' N WESTCHESTER DR	310	29
187	B	4	18	DESERT MOON DR	BROADMOOR DR / S	RAMON RD	2721	38
187	B	4	18	ELIZABETH DR	LES RD	1148' E LES RD	1148	37
187	B	4	18	FLAGSTAFF AVE	BROADMOOR DR	BANFF ST	1097	31
187	B	4	18	GUADALAJARA DR	LAURA DR	CHIRICAHUA DR	1584	33
187	B	4	18	HOPI CIR	STANTON DR	236' N STANTON DR	236	31
187	B	4	18	LAREDO CIR	WESTCHESTER DR	561' N WESTCHESTER DR	561	29
187	B	4	18	LAURA DR	BOCA CHICA TRL	BROADMOOR DR	2141	33
187	B	4	18	LES RD	BOCA CHICA TRL	618' N BOCA CHICA TRL	618	37
187	B	4	18	LISA CIR	ELIZABETH DR	165' N ELIZABETH DR	165	30

List of Roads

Attachment "1"

RD BK	SUPV.	MAINT.	ROAD NAME	LIMITS		Length	Width	
				From	To			
PAGE	DIST.	DIST.				(FT)	(FT)	
187	B	4	18	MERION DR	PINE VALLEY DR	DESERT MOON DR	915	31
187	B	4	18	MESA PL	WESTCHESTER DR	125' E WESTCHESTER DR	125	36
187	B	4	18	OJAI PL	DESERT MOON DR	234' W DESERT MOON DR	234	31
187	B	4	18	OLYMPIA PL	QUIVIRA ST	124' N QUIVIRA ST	124	40
187	B	4	18	PUEBLA DR	TUBAC TRL	SAN CARLOS TRL	867	33
187	B	4	18	QUIVIRA ST	WESTCHESTER DR	OAKLAND HILLS ST	721	31
187	B	4	18	RAINIER PL	DESERT MOON DR	156' W DESERT MOON DR	156	31
187	B	4	18	SAINT ANDREWS DR	SAN MIQUELITO DR	BROADMOOR DR	1665	35
187	B	4	18	SAN CARLOS DR	TUBAC TRL	PUEBLA DR	1051	33
187	B	4	18	SAN LUCAS TRL	WESTCHESTER DR	448' E WESTCHESTER DR	448	29
187	B	4	18	SAN MIQUELITO DR	DESERT MOON DR	ST ANDREWS DR	2146	60
187	B	4	18	SAN MIQUELITO DR	ST ANDREWS DR	RAMON RD	966	56
187	B	4	18	SARASOTA PL	BOCA RATON PL	124' SE BOCA RATON PL	124	44
187	B	4	18	SONOMA CIR	STANTON DR	236' N STANTON DR	236	31
187	B	4	18	SOUTHERN HILLS AVE	BROADMOOR DR	BANFF ST	1135	35
187	B	4	18	STANTON DR	WELLS FARGO DR	CHIRICAHUA DR	982	35
187	B	4	18	TONTO RD	PACHETA SQ N	CHIRICAHUA DR	186	35
187	B	4	18	TUBAC TRL	WESTCHESTER DR	PUEBLA DR	751	33
187	B	4	18	TUCSON PL	WESTCHESTER DR	122' E WESTCHESTER DR	122	36
187	B	4	18	TUMACACORI DR	WELLS FARGO RD	PACHETA SQ N	393	35
187	B	4	18	WALTON CIR	ELIZABETH DR	254' N ELIZABETH DR	254	29
187	B	4	18	WESTCHESTER DR	BARCELONA DR	DEANE CIR	2312	33
187	B	4	18	WESTCHESTER DR	DEANE CIR	BROADMOOR DR	587	33
187	B	4	18	WESTCHESTER DR	BROADMOOR DR	SAN MIQUELITO DR	2844	36
218		4	19	55TH AVE	JACKSON ST	145' E ANDOVER DR	1267	18
218		4	19	ALVARADO AVE	JACKSON ST	WADE ST	1136	35
218		4	19	ANDOVER DR	55TH AVE	CHOATE CT	621	36
218		4	19	BECKMAN DR	JACKSON ST	670' W JACKSON ST	670	19
218		4	19	BODINE DR	LAURENCE DR	244' N EXETER CT	379	36
218		4	19	CECIL ST	ELLA AVE	615' N ELLA AVE	615	33
218		4	19	CHOATE CT	ANDOVER DR	356' W ANDOVER DR	356	28
218		4	19	DEERFIELD PL	LAURENCE DR	55TH AVE	212	36
218		4	19	ELLA AVE	JACKSON ST	88' E RUE MARANDE	395	34
218		4	19	ELLA AVE	88' E RUE MARANDE	CALHOUN ST	2268	24
218		4	19	EXETER CT	BODINE DR	465' E BODINE DR	465	28
218		4	19	LAURENCE DR	BODINE DR	ANDOVER DR	936	36
218		4	19	MAJENTA LN	SUN SWEEP ST	WADE ST	853	31
218		4	19	PERSIMMON LN	SUN SWEEP ST	WADE ST	889	28
218		4	19	ROSA AVE	CALHOUN ST	RUE MARANDE	2308	35
218		4	19	RUE CHATEAU	RUE MONTIGNY	RUE MARNE	600	32
218		4	19	RUE MARANDE	RUE PARAY	748' N RUE PARAY	748	35
218		4	19	RUE MARLENE	RUE CHATEAU	174' N RUE CHATEAU	174	36
218		4	19	RUE MARNE	RUE PARAY	ELLA AVE	535	33
218		4	19	RUE MONTIGNY	RUE CHATEAU	ELLA AVE	370	32
218		4	19	RUE PARAY	JACKSON ST	RUE MARNE	1147	33
218		4	19	SANDRA DR	JACKSON ST	570' W JACKSON ST	570	35

List of Roads

Attachment "1"

RD BK	SUPV.	MAINT.	ROAD NAME	LIMITS		Length (FT)	Width (FT)	
				From	To			
PAGE	DIST.	DIST.						
218	4	19	SUN SWEPT ST	115' S ALVARADO AVE	PERSIMMON LN	325	31	
218	4	19	WADE ST	RUE PARAY	419' S RUE PARAY	419	35	
223	A	4	19	CENTER ST	POLK ST	OLIVE ST	1363	40
223	A	4	19	CENTER ST	OLIVE ST	MAIN ST	626	39
223	A	4	19	CHURCH ST	POLK ST	OLIVE ST	1311	40
223	A	4	19	CHURCH ST	OLIVE ST	SH-111	1319	34
223	A	4	19	DATE ST	MAIN ST	CHURCH ST	323	32
223	A	4	19	KOKELL AVE	POLK ST	SH-111	1910	33
223	A	4	19	MAIN ST	CHURCH ST	SH-111	1050	34
223	A	4	19	MARKET ST	CENTER ST	CHURCH ST	776	34
223	A	4	19	OLIVE ST	CHURCH ST	CENTER ST	613	40
223	A	4	19	OLIVE ST	CHURCH ST	1287' S CHURCH ST	1287	32
223	A	4	19	PALM ST	CENTER ST	AIRPORT BLVD	587	36
233	A	4	19	GRAPFRUIT BLVD	CHURCH ST	4402' NW CHURCH ST	4402	39
90	B	5	16	ALFRED CIR	MOUNTAIN VIEW AVE	527' W MOUNTAIN VIEW AVE	527	32
90	B	5	16	BALDI CT	NOBLE ST	515' W NOBLE ST	515	29
90	B	5	16	BEAUVIEW DR	OAK CREEK RD	OAK VIEW LN	1338	36
90	B	5	16	BING PL	NAPOLEON ST	245' E NAPOLEON ST	245	29
90	B	5	16	CHERRY OAK CANYON RD	OAK CREEK RD	714' NW OAK CREEK RD	714	36
90	B	5	16	CHERRY OAK RD	OAK GLEN RD	OAK CREEK RD	1038	40
90	B	5	16	CHERRY TREE RD	RANCHO DR	699' E RANCHO DR	699	36
90	B	5	16	JENNI LISA CT	NANCY AVE	538' E NANCY AVE	538	32
90	B	5	16	KENNETH CT	RALPH RD	346' E RALPH RD	346	29
90	B	5	16	LAMBERT PL	NAPOLEON ST	245' E NAPOLEON ST	245	29
90	B	5	16	LEWIS CT	RALPH RD	348' E RALPH RD	348	29
90	B	5	16	NAPOLEON ST	HIGH ST	632' N HIGH ST	632	33
90	B	5	16	OAK CREEK RD	668' S BEAUVIEW DR	2407' N BEAUVIEW DR	3075	40
90	B	5	16	OAK VIEW LN	OAK CREEK RD	1514' W OAK CREEK RD	1514	37
90	B	5	16	RALPH RD	VINELAND ST	636' N VINELAND ST	636	33
90	B	5	16	SKY LN	VIEW DR	ORCHARD ST	371	29
90	B	5	16	STAR LN	VIEW DR	ORCHARD ST	384	29
90	B	5	16	TOKAY ST	OAK GLEN RD	1037' E OAK GLEN RD	1037	29
90	B	5	16	VIEW DR	STAR LN	382' W STAR LN	382	29
90		5	16	DELICIOUS LN	LINCOLN ST	622' S LINCOLN ST	622	29
90		5	16	EL MONTE DR	GRAND AVE	636' N GRAND AVE	636	34
90		5	16	FAIRVIEW DR	LINCOLN ST	200' N LINCOLN ST	200	29
90		5	16	PIPPIN WAY	DELICIOUS LN	257' E DELICIOUS LN	257	29
90		5	16	ROME BEAUTY WAY	DELICIOUS LN	255' E DELICIOUS LN	255	29
140	A	5	16	SEMINOLE DR	MORONGO TRL/S	3184 E MORONGO TRL/S	3184	53
140	A	5	16	SEMINOLE DR	3184 E MORONGO TRL	5141 E MORONGO TRL	1957	24
140	A	5	16	SEMINOLE DR	5141 E MORONGO TRL	6881 E MORONGO TRL	1740	24
140	A	5	16	SEMINOLE DR	6881 E MORONGO TRL	1593 W MAIN ST	1594	24
140	A	5	16	SEMINOLE DR	1593 W MAIN ST	MAIN ST	1593	32
140	B	5	16	SEMINOLE DR	MAIN ST	700 E MAIN ST	700	34

List of Access Ramps

Attachment "2"

NO.	DIST.	RAMP#	MAJOR STREET	MINOR STREET	CORNER	CASE	TREATMENT	INCLUDED
1	4	187A-001A	RAMON RD	VARNER RD	N	A	FULL RECONSTRUCTION RAMP	
2	4	187A-001B	RAMON RD	VARNER RD	E	A	FULL RECONSTRUCTION RAMP	REMOVE & REPLACE STREET LANDING (4FT X 10FT AC PAVEMENT)
3	4	187A-002A	RAMON RD	DATE GARDEN DR	NW	A	FULL RECONSTRUCTION RAMP	
4	4	187A-002B	RAMON RD	DATE GARDEN DR	NE	A	FULL RECONSTRUCTION RAMP	
5	4	187A-003A	RAMON RD	SHELTER DR	NW	A	FULL RECONSTRUCTION RAMP	
6	4	187A-003B	RAMON RD	SHELTER DR	NE	A	FULL RECONSTRUCTION RAMP	
7	4	187A-004A	RAMON RD	ROBERT RD	NW	A	PROTECT IN PLACE EXISTING RAMP	INSTALL TRUNCATED DOME. GRIND LIP AT FLOW LINE
8	4	187A-004B	RAMON RD	ROBERT RD	NE	A	PROTECT IN PLACE EXISTING RAMP	GRIND LIP AT FLOW LINE
9	4	187A-004C	RAMON RD	ROBERT RD	SW	C	PROTECT IN PLACE EXISTING RAMP	REMOVE & REPLACE STREET LANDING AND GUTTER (4FT X 10FT AC PAVEMENT, 2FT X 10FT CONCRETE)
10	4	187A-005A	RAMON RD	THELMA AVE	NW	A	FULL RECONSTRUCTION RAMP	
11	4	187A-005B	RAMON RD	THELMA AVE	NE	A	FULL RECONSTRUCTION RAMP	
12	4	187A-006A	RAMON RD	ROSEMARY LN	NW	A	FULL RECONSTRUCTION RAMP	
13	4	187A-006B	RAMON RD	ROSEMARY LN	NE	A	PROTECT IN PLACE EXISTING RAMP	INSTALL TRUNCATED DOME. GRIND LIP AT FLOW LINE
14	4	187A-006C	RAMON RD	ROSEMARY LN	SE	A	FULL RECONSTRUCTION RAMP	REMOVE & REPLACE STREET LANDING (4FT X 10FT AC PAVEMENT)
15	4	187A-006D	RAMON RD	ROSEMARY LN	SW	A	FULL RECONSTRUCTION RAMP	REMOVE & REPLACE STREET LANDING (4FT X 10FT AC PAVEMENT)
16	4	187A-007A	RAMON RD	ARBOL RD	NW	A	FULL RECONSTRUCTION RAMP	
17	4	187A-007B	RAMON RD	ARBOL RD	NE	A	FULL RECONSTRUCTION RAMP	
18	4	187A-007C	RAMON RD	ARBOL RD	SE	A	FULL RECONSTRUCTION RAMP	REMOVE & REPLACE STREET LANDING (4FT X 10FT AC PAVEMENT)
19	4	187A-007D	RAMON RD	ARBOL RD	SW	A	FULL RECONSTRUCTION RAMP	REMOVE & REPLACE STREET LANDING (4FT X 10FT AC PAVEMENT)
20	4	187A-008B	RAMON RD	SIERRA DEL SOL	SW	A	PROTECT IN PLACE EXISTING RAMP	REMOVE & REPLACE STREET LANDING AND GUTTER (4FT X 10FT AC PAVEMENT, 2FT X 10FT CONCRETE)
21	4	187A-009A	MONTEREY AVE	BROADMOOR DR	NE	B	FULL RECONSTRUCTION RAMP	REMOVE & REPLACE STREET LANDING (4FT X 10FT AC PAVEMENT)
22	4	187A-009B	MONTEREY AVE	BROADMOOR DR	SE	B	FULL RECONSTRUCTION RAMP	REMOVE & REPLACE STREET LANDING (4FT X 10FT AC PAVEMENT)
23	4	223A-005B	GRAPEFRUIT BLVD	CHURCH ST	SW	C	PROTECT IN PLACE EXISTING RAMP	REMOVE & REPLACE STREET LANDING AND GUTTER (4FT X 10FT AC PAVEMENT, 2FT X 10FT CONCRETE)
24	4	223A-012A	GRAPEFRUIT BLVD	KOKELL AVE	W	C	PROTECT IN PLACE EXISTING RAMP	REMOVE & REPLACE STREET LANDING AND GUTTER (4FT X 10FT AC PAVEMENT, 2FT X 10FT CONCRETE)
25	4	223A-012B	GRAPEFRUIT BLVD	KOKELL AVE	S	C	PROTECT IN PLACE EXISTING RAMP	REMOVE & REPLACE STREET LANDING AND GUTTER (4FT X 10FT AC PAVEMENT, 2FT X 10FT CONCRETE)



PETER ALDANA
COUNTY OF RIVERSIDE
ASSESSOR-COUNTY CLERK-RECORDER

Recorder
P.O. Box 751
Riverside, CA 92502-0751
(951) 486-7000


www.riversideacr.com

CERTIFICATION

Pursuant to the provisions of Government Code 27361.7, I certify under the penalty of perjury that the following is a true copy of illegible wording found in the attached document:

(Print or type the page number(s) and wording below):

CLARIFICATION FOR SEAL for the Riverside County Board of Supervisors
(EMBOSSSED ON DOCUMENT)



Date:

2-11-2020

Signature:

Karen Barton

Print Name: Karen Barton, Deputy Clerk of the Board