

SUBMITTAL TO THE BOARD OF SUPERVISORS  
COUNTY OF RIVERSIDE, STATE OF CALIFORNIA



ITEM: 3.27  
(ID # 12075)

MEETING DATE:  
Tuesday, April 21, 2020

FROM : TLMA-TRANSPORTATION:

SUBJECT: TRANSPORTATION AND LAND MANAGEMENT AGENCY (TLMA)-  
TRANSPORTATION DEPARTMENT: Approval of the Agreement for Sale of  
Credits for the Temescal Wash Bridge Emergency Repair Project between the  
County of Riverside and the Riverside Corona Resource Conservation District;  
District 2. [\$155,820 Total Cost - Local Funds 100%]

RECOMMENDED MOTION: That the Board of Supervisors:

1. Approve and execute the Agreement for Sale of Credits From the Southwest Resource Management Association and the County of Riverside for the Temescal Wash Bridge Emergency Repair Project between the County of Riverside and the Riverside Corona Resource Conservation District (RCRCD) to meet the requirements of the emergency permit for the Temescal Wash Bridge Emergency Repair Project, in the amount of \$155,820 and authorize the Chairman of the Board to execute the same.

ACTION: Policy

  
Patricia Romo, Director of Transportation 3/17/2020

---

MINUTES OF THE BOARD OF SUPERVISORS

On motion of Supervisor Jeffries, seconded by Supervisor Washington and duly carried by unanimous vote, IT WAS ORDERED that the above matter is approved as recommended.

Ayes: Jeffries, Spiegel, Washington, Perez and Hewitt  
Nays: None  
Absent: None  
Date: April 21, 2020  
xc: Transp.

Kecia R. Harper  
Clerk of the Board

By:   
Deputy

**SUBMITTAL TO THE BOARD OF SUPERVISORS COUNTY OF RIVERSIDE,  
STATE OF CALIFORNIA**

<b>FINANCIAL DATA</b>	<b>Current Fiscal Year:</b>	<b>Next Fiscal Year:</b>	<b>Total Cost:</b>	<b>Ongoing Cost</b>
<b>COST</b>	\$155,820	N/A	\$155,820	N/A
<b>NET COUNTY COST</b>	N/A	N/A	N/A	N/A
<b>SOURCE OF FUNDS:</b> Gas Tax/SB-1 (100%). No General Funds will be used on this project.			<b>Budget Adjustment:</b> No	
			<b>For Fiscal Year:</b> 2019/2020	

**C.E.O. RECOMMENDATION:** Approve

**BACKGROUND:**

**Summary**

The Transportation Department completed emergency repair work on the Temescal Wash Bridge, located on Cajalco Road. The emergency repair was a result of the February 2019 storm events, which caused major erosion at the bridge embankments/supports and deposited large amounts of debris and sediment.

An emergency permit for repair to the bridge was obtained from the US Army Corps of Engineers (USACE) for work in the Temescal Wash. Compliance with the USACE permit includes mitigation for permanent impacts (installation of rip rap to protect the bridge supports) to the Temescal Wash that resulted from the emergency repair.

The Transportation Department is proposing to enter into a mitigation funding agreement with the RCRCD to purchase mitigation credits from their In-Lieu-Fee Program (ILFP). The RCRCD is a governmental special district and the ILFP is approved to sell credits to offset impacts to areas under the jurisdiction of the USACE. The mitigation funding agreement between the County and the RCRCD provides for the purchase of credits for permanent impacts resulting from the emergency repair for the Temescal Wash Bridge on Cajalco Road.

**Environmental Findings**

On January 7, 2020 (Agenda Item 3.21), the Notice of Exemption for the Temescal Wash Bridge Emergency Repair was approved by the Board of Supervisors. The emergency repair was statutorily and categorically exempt from the California Environmental Quality Act (CEQA). Implementation of the agreement for the purchase of mitigation credits will fulfill the requirement of mitigation for permanent impacts to jurisdictional waters that resulted from the previously approved emergency repair and therefore nothing further is required for CEQA compliance.

**SUPPLEMENTAL:**

**Additional Fiscal Information**



**SUBMITTAL TO THE BOARD OF SUPERVISORS COUNTY OF RIVERSIDE,  
STATE OF CALIFORNIA**

The cost of the credits is \$155,820 and will be funded with Gas Tax/SB-1, and no general funds will be used on this project.

**Contract History and Price Reasonableness**

The project's permanent impacts must be mitigated through the purchase of credits available through the RCRCO ILFP. The ILFP is the only USACE approved mitigation program in the Santa Ana Watershed. The agreement will ensure that the County meets the regulatory requirements for the emergency repair on Temescal Wash Bridge.

Project Number: ZD00025C

**Attachments:**

Agreement with the RCRCO



Jason Farin, Senior Management Analyst

4/14/2020



Gregory H. Priarios, Director County Counsel

3/25/2020

CLERK'S COPY

to Riverside County Clerk of the Board, Stop 1010  
Post Office Box 1147, Riverside, Ca 92502-1147  
Thank you.

**AGREEMENT FOR SALE OF CREDITS FROM THE SOUTHWEST RESOURCE  
MANAGEMENT ASSOCIATION AND THE COUNTY OF RIVERSIDE FOR THE  
TEMESCAL WASH BRIDGE EMERGENCY REPAIR PROJECT**

This Agreement is entered into this \_\_\_\_\_ day of \_\_\_\_\_ 2020, by and between the Southwest Resource Management Association ("SRMA"), and the County of Riverside ("Project Proponent"). SRMA and the Project Proponent are sometimes referenced herein as "Party" or collectively as the "Parties." The Parties agree as follows:

RECITALS

A. SRMA is a cosponsor of the Santa Ana River Watershed In-Lieu Fee Program (the "Program"); and

B. The Program was approved by the Los Angeles District of the U.S. Army Corps of Engineers ("USACE"), Region IX of the U.S. Environmental Protection Agency ("USEPA"), and the California Regional Water Quality Control Board, Region 8 ("RWQCB") (jointly referred to as the Interagency Review Team (the "IRT") on July 26, 2012 and is currently in good standing with the IRT; and

C. SRMA has received approval from the IRT to sell Credits from the Program to offset impacts associated with resource-impacting projects; and

D. Project Proponent represents that the Project was subject only to a USACE Regional General Permit Number 63 (Repair and Protection Activities in Emergency Situations with no offsite mitigation requirements as stated in the January 23, 2020 letter for SPL-2019-00881, (Attach Permits as Exhibit "A").

E. The Project Proponent is purchasing ILF Credits to offset impacts for debris removal and deposited sediment, repair rip-rap and secure and protect the bridge abutment/slope for the Temescal Wash Bridge Emergency Repair Project (the "Project"), located near the City of Corona within the northwestern edge of unincorporated Riverside County. The project site is located on Cajalco Road, east of the intersection of Cajalco Road and Temescal Canyon Road, in the City of Corona, Riverside County, California (Lat: 33.8244; Long. -117.5064) "Impact Location" and;

F. These credits are being used as compensatory mitigation for 0.196 acres of permanent impacts to non-wetland waters of the United States Regional General Permit 63, Repair and Protection Activities in Emergency Situations (SPL-2019-00881).

G. Project Proponent desires to purchase from SRMA and SRMA desires to sell and convey to Project Proponent, the following:

NOW, THEREFORE, THE PARTIES AGREE AS FOLLOWS:

1. Subject to the terms and conditions herein, SRMA agrees to sell to Project Proponent and Project Proponent agrees to purchase from SRMA 0.588 Enhancement ILF

APR 21 2020 3.27



Credits from the Program, for the total purchase price of ONE HUNDRED FIFTY FIVE THOUSAND EIGHT HUNDRED TWENTY AND NO/100's DOLLARS (\$155,820.00). The purchase price shall be paid by means acceptable to SRMA. The Parties shall mutually agree to a "Closing Date" by which the Credit sale transaction will be completed, which shall be no later than the execution of this Agreement. On the Closing Date, SRMA shall transfer to Project Proponent evidence that the ILF Credits and CDFW Credits have been allocated to the Project by Bill of Sale in the form attached as Exhibit C, and Project Proponent shall pay the purchase price specified above.

2. In the event Project Proponent has not delivered the Purchase Price to SRMA on or before the Closing Date, this Agreement shall automatically terminate without need for any further action by SRMA and SRMA shall have no further obligations to Project Proponent under this Agreement.

3. The sale and transfer herein is not intended as a sale or transfer to Project Proponent of a security, license, lease, easement, or possessory or non-possessory interest in real property, nor the granting of any interest of the foregoing.

4. Project Proponent shall have no obligation whatsoever by reason of this Agreement to support, pay, fix, monitor, report on, sustain, continue in perpetuity, or otherwise be obligated or liable for the success or continued expense or maintenance in perpetuity of the mitigation property associated with ILF Credits or CDFW Credits sold, or the Program.

5. Project Proponent shall have no obligation whatsoever by reason of the purchase of the Credits to support, pay, fix, monitor, report on, sustain, continue in perpetuity, or otherwise be obligated or liable for the success or continued expense or maintenance in perpetuity of the mitigation property associated with Credits sold or the ILF Program. SRMA shall indemnify and hold harmless the County of Riverside, its respective directors, officers, Board of Supervisors, elected and appointed officials, employees, agents and representatives (individually and collectively hereinafter referred to as Indemnitees") from any liability whatsoever based or asserted upon the purchase of the Credits or SRMA's obligation to achieve success criteria or for long-term maintenance of the mitigation property associated with the Credits sold or the ILF Program, arising out of or any relating to this Agreement, and also including but not limited to, property damage, bodily injury, or death, or any other element of any kind or nature whatsoever arising from the performance under this Agreement of SRMA, its officers, employees, subcontractors, agents or representatives for a period of five (5) years following the execution of this Agreement; provided, however, that SRMA shall not be responsible to provide any additional mitigation services or Credits beyond those outlined in Section 1, above, even if CDFW, the RWQCB and/or USACE later modify their respective mitigation requirements. SRMA shall defend at its sole expense, all costs and fees including, but not limited to, attorney fees, cost of investigation, defense and settlements or awards, the Indemnitees, in any claim or action based upon the sale of Credits or SRMA's obligation for the success, continued expense or maintenance in perpetuity of the mitigation property associated with the Credits sold or the ILF Program.

6. The ILF Credits and CDFW Credits herein sold and conveyed to Project Proponent shall be non-transferable and non-assignable, and shall be used as compensatory



mitigation only in connection with the Project. Any excess ILF Credits or CDFW Credits shall not be utilized for the benefit of any other project, nor shall they be traded or otherwise retained by SRMA for future use by the Project Proponent or any other person or entity.

7. All representations, warranties, and covenants embodied in this Agreement shall survive the transfer of the ILF Credits or CDFW Credits hereunder.

8. SRMA shall cooperate and assist Project Proponent by providing documentation required by the IRT, and other regulatory agencies to establish that the ILF Credits may be used to compensate for the Project's impacts described above. SRMA shall provide USACE with a Statement of Sale of ILF Credit in the form of the attached Exhibit D no later than 30 days after the Closing Date of a successful sale.

9. Any notice or other written communication given pursuant to this Agreement shall be delivered to the other Party by first class U.S. mail, certified or registered U.S. mail or facsimile mail with mailed copy as follows:

Project Proponent: Patricia Romo, Director of Transportation  
Riverside County Transportation Department  
3525 14<sup>th</sup> Street  
Riverside, CA 92502  
Telephone: (951) 955-6740  
Facsimile: (951) 955-3164

SRMA: Shelli Lamb, Chief Executive Officer  
4500 Glenwood Dr,  
Riverside, CA 92501-3042  
Telephone: (951) 300-284  
Facsimile: (951) 683-3814

Copy To: Shaye Diveley, General Counsel, SRMA  
Meyers Nave  
555 12th Street, Suite 1500  
Oakland, California 94607  
Telephone: (510) 808-2000

10. It is agreed that all understandings and agreements heretofore had between the Parties respecting the transactions contemplated by this Agreement are merged in this Agreement, which fully and completely expresses the agreement of the Parties. There are no representations, warranties, or agreements except as specified and expressly set forth herein, in the exhibits annexed hereto, or to be set forth in the instruments or other documents delivered or to be delivered hereunder.

11. Any corporation signing this Agreement, and each agent, officer, director, or employee signing on behalf of such corporation, but in his or her individual capacity, represents and warrants that said Agreement is duly authorized by and binding upon said corporation, duly adopted by its Board of Directors and transcribed in full in the minutes of said corporation. Any



individual signing this Agreement on behalf of a partnership or business entity other than a corporation represents that such other entity has power and authority to enter into this Agreement, and by such person's act is bound hereby.

12. Except as otherwise expressly provided herein, the execution and delivery of this Agreement shall not be deemed to confer any rights upon, nor obligate any of the parties hereto, to any person or entity other than the parties hereto.


13. This Agreement may be executed in one or more counterparts. Each shall be deemed an original and all, taken together, shall constitute one and the same instrument.


IN WITNESS WHEREOF, the Parties have executed this Agreement the day and year first above written,


SRMA:

COUNTY OF RIVERSIDE:

By: \_\_\_\_\_  
ROY TAKENO, Chair

By:   
V. MANUEL PEREZ  
Board of Supervisors Chairman

FORM APPROVED COUNTY COUNSEL  
BY  DATE 3/25/2020  
KRISTINE BELL-VALDEZI

ATTEST:  
KECIA R. HARPER, Clerk  
By:   
DEPUTY

**EXHIBIT A**





**DEPARTMENT OF THE ARMY**  
U.S. ARMY CORPS OF ENGINEERS, LOS ANGELES DISTRICT  
915 WILSHIRE BOULEVARD, SUITE 930  
LOS ANGELES, CALIFORNIA 90017

January 23, 2020

SUBJECT: Regional General Permit Verification

Mary Zambon  
Riverside County Transportation Department  
3525 14th Street  
Riverside, California 92501

Dear Ms. Zambon:

I am responding to your request (SPL-2019-00881) for re-verification of a Department of the Army permit previously issued on December 10, 2019 for your proposed project, Temescal Wash Bridge Emergency Repair Project. The proposed project is located on Cajalco Road, east of the intersection of Cajalco Road and Temescal Canyon Road, in the city of Corona, Riverside County, California (Lat: 33.8244; Long. -117.5064).

Because this project would result in a discharge of dredged and/or fill material into waters of the United States a Department of the Army permit is required pursuant to Section 404 of the Clean Water Act (33 USC 1344).

I have determined construction of your proposed project, if constructed as described in your application, would comply with Regional General Permit (RGP) No. RGP 63 (Repair and Protection Activities in Emergency Situations). You are authorized to discharge permanently fill material into 0.196 acre of non-wetland waters of the United States, and temporarily discharge fill material into 0.08 acre of non-wetland waters of the United States. The previously authorized work was delayed and not completed under the prior verification letter. Specifically, and as shown in the enclosed figure(s), you are authorized to conduct the following regulated activities:

1. Remove debris and deposited sediment;
2. Secure and protect the bridge abutment/slope;
3. Repair/reconstruct class VII (maximum 24-inch) rip-rap Revised Standard Plans (RSP) on the westerly abutment;
4. Place Class III (maximum 12 in.) rip-rap RSP, around pier two and three;
5. Place submerged pierced steel planks to stabilize soil, upstream and downstream of the bridge;
6. Place class VII (maximum 24 inch) rip-rap RSP along the toe of slope of the westerly abutment; and,

7. Place class III (maximum 12 in.) rip-rap RSP, along the submerged pierced steel planks.

For this RGP verification letter to be valid, you must comply with all of the terms and conditions stated in the enclosed copy of the RGP. Furthermore, you must comply with the following non-discretionary Special Conditions:

**Special Conditions:**

1. As directed in RGP No. 63, any work authorized by this RGP must be the minimum necessary to alleviate the immediate emergency, unless complete reconstruction does not result in significantly increased impacts to aquatic resources and logistical concerns indicate such reconstruction is as expedient considering the condition of the project site and is limited to in-kind replacement or refurbishment.
2. Within 45 calendar days of completion of authorized work in waters of the U.S., the Permittee shall submit to the Corps Regulatory Division a post-project implementation memorandum including the following information:
  - A) Date(s) work within waters of the U.S. was initiated and completed;
  - B) Summary of compliance status with each special condition of this permit (including any noncompliance that previously occurred or is currently occurring and corrective actions taken or proposed to achieve compliance);
  - C) Color photographs (including map of photopoints) taken at the project site before and after construction for those aspects directly associated with permanent impacts to waters of the U.S. such that the extent of authorized fills can be verified;
  - D) One copy of "as built" drawings for the entire project. Electronic submittal (Adobe PDF format) is preferred. All sheets must be signed, dated, and to-scale. If submitting paper copies, sheets must be no larger than 11 x 17 inches; and
  - E) Signed Certification of Compliance (attached as part of this permit package).

The work authorized by this RGP must be underway no later than fourteen (14) calendar days from date of issuance of this letter of verification. All work must be completed no later than **February 7, 2020**. If the Permittee is unable to complete the authorized work by this date, the Permittee must request, in writing, an extension from the Corps Regulatory Division prior to the deadline. As noted in General Condition 26 of RGP 63 the Permittee shall provide a written report of activities completed within 45 days of project completion.

A general permit does not grant any property rights or exclusive privileges. Also, it does not authorize any injury to the property or rights of others or authorize interference with any existing or proposed Federal project. Furthermore, it does not obviate the need to obtain other Federal, State, or local authorizations required by law.



Thank you for participating in the regulatory program. If you have any questions, contact me at (213) 452-3417 or via e-mail at [Gerardo.Salas@usace.army.mil](mailto:Gerardo.Salas@usace.army.mil). Please help me to evaluate and improve the regulatory experience for others by completing the customer survey form at [http://corpstmapu.usace.army.mil/cm\\_apex/f?p=regulatory\\_survey](http://corpstmapu.usace.army.mil/cm_apex/f?p=regulatory_survey).

Sincerely,

DAHL.KYLE.J  
.1273446261

Digitally signed by  
DAHL.KYLE.J.127344626  
1  
Date: 2020.01.24  
11:28:49 -08'00'

Kyle J. Dahl  
Team Lead, Carlsbad Field Office  
South Coast Branch  
Regulatory Division

Enclosure(s)




0 485 970 1,940 Feet  
1 inch = 800 feet  
Orthophotos Flown 2018

# Vicinity Map







Cajalco Rd


Cajalco Rd

Abut 6

Add bottom  
control

Access Route





Add bottom control and rip-rap

8771 Cajalco Rd.  
Corona, CA 92681

Cajalco Rd

Cajalco Rd

out1

Temescal Wash

Replace in Kind



**DEPARTMENT OF THE ARMY REGIONAL GENERAL PERMIT  
NUMBER 63 FOR  
REPAIR AND PROTECTION ACTIVITIES IN EMERGENCY SITUATIONS**

**SPONSOR AND ISSUING OFFICE:** U.S. Army Corps of Engineers, Los Angeles District

**PERMIT NUMBER:** Regional General Permit (RGP) No. 63 (File No. SPL-2018-00038-CLH)

**ISSUANCE DATE:** NOVEMBER 19, 2018

**PERMITTEE:** Public agencies, businesses, or private parties (i.e., the public in general)

Note: The term "you" and its derivatives, as used in this permit, means the permittee or any future transferee. The term "this office" refers to the appropriate district or division office of the Corps of Engineers having jurisdiction over the permitted activity or the appropriate official acting under the authority of the commanding officer.

You are authorized to perform work in accordance with the terms and conditions specified below.

**Project Description:** This permit authorizes discharges of dredged or fill material into Waters of the United States, including wetlands, and/or work or structures in Navigable Waters of the United States for necessary repair and protection measures associated with an emergency situation. An "emergency situation" is present where there is a clear, sudden, unexpected, and imminent threat to life or property demanding immediate action to prevent or mitigate loss of, or damage to, life, health, property or essential public services (i.e., a situation that could potentially result in an unacceptable hazard to life or a significant loss of property if corrective action requiring a permit is not undertaken immediately).

**Project Location:** Within those parts of the State of California subject to regulatory review by this office, including the coastal slopes of San Luis Obispo County, all of Santa Barbara County except for the Carrizo Plain, Ventura, Los Angeles, San Bernardino, Riverside, Orange, San Diego, Imperial and Inyo counties, Mono County to the Conway Summit above Mono Lake, the southern slopes of the Tehachapi Mountains in Kern County, and all of the State of Arizona. In the event of future modifications to District boundaries, this permit would also apply in any areas so revised.

**General conditions of this RGP:**

1. **Time Period Covered:** This RGP shall expire on November 19, 2023. Authorized activities which have commenced or are under contract to commence prior to this date shall remain authorized provided work within waters of the U.S. is completed within 60 days following expiration of this RGP.



2. **Notification/Communication:**

- a. **Timing:** The applicant must notify the District Engineer (DE) as early as possible and shall not begin the activity until notified by the DE that the activity may proceed under this RGP with any site-specific special conditions imposed by the District or Division Engineer. The Corps recognizes there may be situations where imminent threats to life or property occur and the applicant has not received a notice to proceed from the DE. It is not the intention of this office to imply that one allows such threat to life or property result in actual loss. If one proceeds without such notice from the DE, one must ensure that prior notice of such a unilateral decision to proceed is made to this office by telephone, facsimile, e-mail, delivered written notice or other alternative means.
- b. **Contents of Notification:** The notification should be in writing and include the following information:
- (1) The name, address, e-mail address and telephone number of the applicant and the designated point of contact and their address, e-mail address and telephone number;
  - (2) The location of the proposed project, including the identification of the waterbody(ies) (this should include a copy of a U.S. Geologic Survey [USGS] topographic map, electronic map images, annotated photographs, Thomas Guide map, or hand-drawn location map with suitable landmarks; the map should have sufficient detail to clearly indicate the location and extent of the project, as well as detailed directions to the site);
  - (3) A brief, but clear, description of the imminent threat to life or property and the proposed project's purpose and need;
  - (4) A description of methods anticipated to be used to rectify the situation ("field engineering" is not an adequate description. It is presumed if one mobilizes material and a particular piece of equipment to a site, then one probably has a fairly well-defined intention for that material and equipment. Photographs, visual renderings of the project, plans, drawings or sketches showing the area to be impacted, cross sections showing details of construction, if appropriate, and a short narrative describing how the work is to be completed should be provided as a minimum); and
  - (5) A brief description of the project area's existing conditions and anticipated environmental impacts resulting from the proposed work (amount of dredge or fill material, acreage of disturbance, removal of significant vegetation, loss of habitat, etc.).
- c. **Form of Notification:** The standard Application for Department of the Army Permit (Form ENG 4345), available from the District's website at [https://www.spl.usace.army.mil/Portals/17/docs/regulatory/Permit\\_Process/engform\\_4345\\_2017sept.pdf?ver=2017-10-03-165521-953](https://www.spl.usace.army.mil/Portals/17/docs/regulatory/Permit_Process/engform_4345_2017sept.pdf?ver=2017-10-03-165521-953) may be used as the notification and must include all of the information required in General Condition 2.b. Items (1)-(5) above. A letter, facsimile transmission or electronic mail may also be used. In certain situations where there is an imminent threat to life or property and the applicant is unable to make direct contact with this office, a message shall be left on voice mail or an e-mail message shall be sent.



**d. Agency Coordination:** Upon receipt of a notification, the DE will immediately provide (i.e., by facsimile transmission, overnight mail, electronic mail or other expeditious manner) a copy to the offices of the Environmental Protection Agency (EPA), the U.S. Fish and Wildlife Service (FWS), the National Marine Fisheries Service (NMFS), the Monterey Bay National Marine Sanctuary, the California Department of Fish and Wildlife (CDFW), the California State Water Resources Control Board (SWRCB), the Arizona Department of Environmental Quality (ADEQ), the Arizona Game and Fish Department, the Navajo Nation, the Hopi Tribe, the Hualapai Tribe, the White Mountain Apache Tribe; the Big Pine Paiute Tribe of Owens Valley, the Bishop Paiute Tribe, and the Twenty-Nine Palms Band of Mission Indians (collectively, "Tribes"), the California Regional Water Quality Control Boards (RWQCB), the California Coastal Commission (CCC), and the State and Tribal Historic Preservation Offices of California or Arizona (SHPO/THPO), as appropriate. These agencies will be requested to provide a response to the Corps Regulatory Branch Project Manager as expeditiously as possible by telephone, facsimile transmission (fax) or e-mail, indicating whether they intend to provide substantive, site-specific comments regarding the proposed project. If notified that comments will be provided by an agency or tribal representative, the DE will allow them to provide their comments in a short timeframe determined by the DE on a case-by-case basis to not likely result in loss of life or property before making a decision on the proposed project.

The DE will fully consider any comments received within the specified timeframe concerning the proposed activity's compliance with the conditions of the agency's authority, the need to impose terms and conditions to avoid and minimize adverse effects on aquatic resources, and the need for mitigation to reduce the project's adverse environmental effects to a minimal level. The DE will indicate the results of that consideration in the administrative record associated with the notification and will provide an informal response to the commenting agency by electronic mail, facsimile transmission or other means.

- e. Mitigation:** Discharges of dredged or fill material into Waters of the United States must be avoided or minimized to the maximum extent practicable at the project site. Compensation for unavoidable discharge of fill materials may require appropriate mitigation measures. Factors that the DE will consider when determining the suitability of appropriate and practicable mitigation will include, but are not limited to:
- (1) The approximate functions and values of the aquatic resource being impacted, such as habitat value, aquifer recharge, sediment conveyance or retention, flood storage, etc;
  - (2) The permanence of the project's impacts on the resource; and
  - (3) The potential long-term effects of the action on remaining functions and values of the impacted aquatic resource.

To be practicable, the mitigation must be available and capable of being done considering costs, existing technology, and logistics in light of the overall project purposes. Examples of mitigation that may be appropriate and practicable include, but are not limited to: reducing the size of the project; establishing wetland or upland



buffer zones to protect aquatic resource values; replacing the loss of aquatic resource values by creating, restoring, or enhancing similar functions and values; or using bioremediation techniques in conjunction with other methods to offset project impacts. To the extent appropriate, applicants should consider mitigation banking and other forms of mitigation, including contributions to wetland trust funds or in-lieu fees to organizations such as State, county or other governmental or non-governmental natural resource management organizations, where such fees contribute to the restoration, creation, replacement, enhancement, or preservation of aquatic resources.

- f. **District Engineer's Decision:** In reviewing the notification for the proposed activity, the DE will determine whether the activity would likely result in more than minimal individual or cumulative adverse environmental effects or may be contrary to the public's interest. The applicant may, as an option, submit a proposed mitigation plan with the notification to expedite the process and the DE will consider any mitigation (See General Condition 2.e. above.) the applicant has included in the proposal in determining whether the net adverse environmental effects for the proposed work are minimal. If the DE determines the activity complies with the terms and conditions of this RGP and the adverse effects are minimal, this office will notify the applicant and include any situation-specific conditions deemed necessary.

If the applicant elects to submit a mitigation plan as part of the proposed project, the DE will expeditiously review the proposed plan also. However, the DE may approve the mitigation proposal after the work is approved and project work has commenced.

If the DE determines the adverse effects of the proposed work are more than minimal, the DE will notify the applicant either:

- (1) That the project does not qualify for authorization under this RGP and instruct the applicant on the procedures to seek authorization under an individual permit or other general permit, or
  - (2) That the project is authorized under this RGP subject to the applicant submitting a mitigation proposal that would reduce the adverse effects to the minimal level.
3. **Authorized Work:** Any work authorized by this RGP must be the minimum necessary to alleviate the immediate emergency, unless complete reconstruction only results in very minor additional impact to aquatic resources and logistical concerns indicate such reconstruction is as expedient considering the condition of the project site and is limited to in-kind replacement or refurbishment. Moderate upgrading would be considered if the applicant wishes to use bioremediation or other environmentally sensitive solutions. The RGP may NOT be used to upgrade an existing structure to current standards when that activity would result in additional adverse effects on aquatic resources, except in very limited circumstances. Such upgrade projects shall be considered separate activities for which other forms of authorization will be required.
- Work not described in permit application documentation but deemed necessary after a field assessment is not authorized unless coordinated with the Regulatory project manager and acknowledged by appropriate means (i.e., e-mail or facsimile transmission,



memo to the record, etc.). These coordinated permit modifications must also be described in sufficient detail in the post-project report (see RGP 63 General Condition 26).

4. **Start Work Date:** Any projects authorized under this RGP must be initiated within fourteen (14) days of receiving authorization to proceed. If the project start time can be delayed for more than two weeks, the imminent threat of impending loss may have diminished in magnitude, as well as immediacy, and generally would not meet the definition of an "emergency." However, there may be limited circumstances where, after notice to and input by the agencies, logistical considerations necessitate an extension beyond 14 days. Further, this RGP cannot be used to authorize long-planned-for projects, nor shall it be used for projects that are likely to have been known to the applicant but for which an application was not submitted in a timely manner. That is, the Corps and other agencies are not obligated to authorize work for a self-described emergency situation unless we agree that the situation qualifies as an emergency as defined on page 1.
5. **Access to Site:** You must allow representatives from this office and other agencies to inspect the authorized activity at any time deemed necessary to ensure the project is being or has been accomplished in accordance with the terms and conditions of this RGP.
6. **Tribal Rights:** No activity or its operation may impair reserved tribal rights, including, but not limited to, reserved water rights and treaty fishing and hunting rights.
7. **Water Quality Certification:** Within Los Angeles District, water quality certifications pursuant to Section 401 of the Clean Water Act are administered by the California State Water Resources Control Board (SWRCB) and the Arizona Department of Environmental Quality (ADEQ) for non-tribal land, the U.S. Environmental Protection Agency for tribal lands of Tribes not treated as States, and seven Native American Tribes that are treated as States for Section 401 water quality certification. Section 401 water quality certification from the USEPA is pending as of the date of this permit. Permittees working on tribal land in Los Angeles District must receive individual Section 401 water quality certification from the EPA or one of the seven Tribes identified on page 3 as appropriate. Conditions of the pending water quality certification from the EPA will be incorporated when issued and the permit modified appropriately.

#### **ARIZONA**

The ADEQ issued its certification (401 cert reading file SWGP18:0126) on July 26, 2018. No additional conditions were added.

#### **CALIFORNIA**

The SWRCB issued its conditional certification (Water Quality Order No. 2018-0029) on November 8, 2018. As with previous reissuances of the RGP, conditions within issued Section 401 certifications are included within the body of the RGP to facilitate dissemination of information to permittees regarding water quality certifications for work authorized under



RGP 63. The SWRCB's water quality conditions are adopted within this permit as RGP 63 General Conditions.

*For California Permittees on Non-tribal Land: The State Water Resources Control Board (SWRCB) issued a conditional Section 401 water quality certification for RGP 63 dated November 08, 2018 for all waters of the United States on non-tribal lands Los Angeles District in the State of California, with the following exception:*

*The State's certification does not apply to any discharge from any activity involving a hydroelectric facility requiring a Federal Energy Regulatory Commission (FERC) license or an amendment to a FERC license unless the pertinent Certification application was filed pursuant to title 23 of the California Code of Regulations subsection 3855(b) and the application specifically identified that a FERC license or amendment to a FERC license for a hydroelectric facility was being sought.*

*The SWRCB's certification for Regional General Permit No. 63 for Emergency Situations, No. 2018-0029, is contingent on all of the conditions listed below being met, and any discharge from an authorized project being in compliance with applicable provisions of Clean Water Act sections 301 (Effluent Limitations), 302 (Water Quality Related Effluent Limitations), 303 (Water Quality Standards and Implementation Plans), 306 (National Standards of Performance), and 307 (Toxic and Pretreatment Effluent Standards). Discharges covered under this certification are also regulated pursuant to State Water Board Water Quality Order No. 2003-0017-DWQ which authorizes the State's certification to serve as Waste Discharge Requirements pursuant to the Porter-Cologne Water Quality Control Act. (Wat. Code, § 13000 et seq.)*

*Except as modified by any of the certification conditions below, all certification actions are contingent on (a) the discharge being limited and all proposed mitigation being completed in strict compliance with the conditions of the certification and the attachments to the certification, and (b) compliance with all applicable requirements of Statewide Water Quality Control Plans and Policies and the Regional Water Boards' Water Quality Control Plans and Policies.*

#### *Regional Water Quality Control Plan Information*

*Individual projects authorized under this Order may be located within the jurisdiction of Central Valley, Colorado River Basin, Lahontan, Los Angeles, San Diego and Santa Ana Regional Water Quality Control Boards (collectively Regional Water Boards). Receiving waters and groundwater potentially impacted by individual projects authorized under this Order are protected in accordance with the applicable water quality control plans (Basin Plan) for the regions and other plans and policies which may be accessed online at: [http://www.waterboards.ca.gov/plans\\_policies/](http://www.waterboards.ca.gov/plans_policies/). The Basin Plans include water quality standards, which consist of existing and potential beneficial uses of waters of the state, water quality objectives to protect those uses, and the state and federal antidegradation policies.*



*Dischargers must identify the receiving waters, as listed in the applicable Basin Plan, that would be impacted by a proposed project. This information must be included in the Notice of Intent (NOI; Attachment D).*

#### **A. Standard Conditions**

- 1. This Certification action is subject to modification or revocation upon administrative or judicial review, including review and amendment pursuant to section 13330 of the California Water Code and section 3867 of title 23 of the California Code of Regulations.*
- 2. This Certification action is not intended and must not be construed to apply to any discharge from any activity involving a hydroelectric facility requiring a Federal Energy Regulatory Commission (FERC) license or an amendment to a FERC license unless the pertinent Certification application was filed pursuant to title 23 of the California Code of Regulations subsection 3855(b) and the application specifically identified that a FERC license or amendment to a FERC license for a hydroelectric facility was being sought.*
- 3. This Certification is conditioned upon full payment of any fee required under California Code of Regulations, chapter 28, title 23, and owed by the Applicant.*
- 4. In the event of any violation or threatened violation of the conditions of this order, the violation or threatened violation shall be subject to any remedies, penalties, process, or sanctions as provided for under state and federal law. For purposes of Clean Water Act, section 401 (d), the applicability of any state law authorizing remedies, penalties, processes, or sanctions for the violation or threatened violation constitutes a limitation necessary to assure compliance with the water quality standards and other pertinent requirements incorporated into this order.*

#### **B. General Conditions**

- 1. This Certification is limited to emergency actions that meet the California Environmental Quality Act (CEQA) (Public Resources Code, § 21000 et seq.) definition of an "emergency," which is defined as follows:  
A sudden, unexpected occurrence, involving a clear and imminent danger, demanding immediate action to prevent or mitigate loss of, or damage to, life, health, property, or essential public services. Emergency includes such occurrences as fire, flood, earthquake, or other soil or geologic movement, as well as such occurrences as riot, accident, or sabotage. (Pub. Resources Code, § 21060.3.)  
Emergency actions must meet the above definition of "emergency" and demonstrate an imminent threat to qualify for this Certification. For actions that do not qualify for enrollment under this Certification, the discharger (i.e. the person or entity proposing to conduct actions which may result in a discharge to a water of the state) must contact either the State Water Board or the applicable Regional Water Board to apply for an individual water quality certification.*



2. *This Certification is limited to emergency actions that satisfy one or more of the following exemption criteria as defined by the CEQA Guidelines (Cal. Code Regs., tit. 14, § 15269.):*
  - a. *Projects to maintain, repair, restore, demolish, or replace property or facilities damaged or destroyed as a result of a disaster in a disaster stricken area in which a state of emergency has been proclaimed by the Governor pursuant to the California Emergency Services Act, commencing with section 8550 of the Government Code.*
  - b. *Emergency repairs to publicly or privately owned service facilities necessary to maintain service essential to the public health, safety, or welfare.*
  - c. *Specific actions necessary to prevent or mitigate an emergency. This does not include long-term projects undertaken for the purpose of preventing or mitigating a situation that has a low probability of occurrence in the short-term.*
  - d. *Projects undertaken, carried out, or approved by a public agency to maintain, repair, or restore an existing highway damaged by fire, flood, storm, earthquake, land subsidence, gradual earth movement, or landslide, provided that the project is within the existing right of way of that highway and is initiated within one year of the damage occurring. This does not apply to highways designated as official State scenic highways, nor any project undertaken, carried out, or approved by a public agency to expand or widen a highway damaged by fire, flood, storm, earthquake, land subsidence, gradual earth movement, or landslide.*
  - e. *Seismic work on highways and bridges pursuant to section 180.2 of the Streets and Highways Code, section 180 et seq.*
3. *This Certification is limited only to sudden, unexpected emergency situations defined in General Conditions 1 and 2 above that: (1) have occurred, or (2) have a high probability of occurring in the short term as a result of recently discovered factors or events not related to known or expected conditions. Additionally, the sudden, unexpected emergency situation must have the potential to result in an unacceptable hazard to life or a significant loss of property if corrective action is not undertaken within a time period less than the normal time needed to process an application under standard procedures.*
4. *Emergency repairs and reconstruction must begin within fourteen (14) calendar days of receiving authorization unless an extension is granted by the Corps and agreed to, in writing, by the appropriate Regional Water Board.*
5. *Authorized work in waters of the state shall be completed within 180 days of the enrollment date. If it is anticipated that work will not be completed prior to the expiration of enrollment, the Applicant shall request an extension at least thirty (30) days prior to the expiration date. The request shall include justification for the extension.*



6. *All repairs and construction shall be kept to the minimum necessary to alleviate the immediate emergency and limited to in-kind replacement or refurbishment of on-site features. Minor upgrading may be considered if the Enrollee uses bioremediation or other environmentally sensitive solutions. Permanent restoration work other than that performed as an associated part of the emergency operations, including any minor upgrades, shall not be performed without prior approval and authorization by the Water Boards.*
7. *Failure to comply with any condition of this Certification shall constitute a violation of the Porter-Cologne Water Quality Control Act and the Clean Water Act. The Enrollee and/or discharger may then be subject to administrative and/or civil liability pursuant to Water Code section 13385.*
8. *Permitted actions must not cause a violation of any applicable water quality standards, including impairment of designated beneficial uses for receiving waters as adopted in the Basin Plans by any applicable Regional Water Board or any applicable State Water Board (collectively Water Boards) water quality control plan or policy. The source of any such discharge must be eliminated as soon as practicable.*
9. *In response to a suspected violation of any condition of this Order, the State Water Board may require the holder of this Order to furnish, under penalty of perjury, any technical or monitoring reports the Water Boards deem appropriate, provide that the burden, including costs, of the reports shall bear a reasonable relationship to the need for the reports and the benefits to be obtained from the reports. The additional monitoring requirements ensure that permitted discharges and activities comport with any applicable effluent limitations, water quality standards, and/or other appropriate requirement of state law.*
10. *The Applicant must, at all times, fully comply with engineering plans, specifications, and technical reports submitted to support this Certification; and all subsequent submittals required as part of this Order. The conditions within this Certification and Attachments supersede conflicting provisions within Enrollee submittals.*
11. *This Certification and all of its conditions contained herein continue to have full force and effect regardless of the expiration or revocation of any federal license or permit issued for the Project. For purposes of Clean Water Act, section 401(d), this condition constitutes a limitation necessary to assure compliance with the water quality standards and other pertinent requirements of state law.*

### **C. Administrative Conditions**

1. *Signatory requirements for all document submittals required by this Certification are presented in Attachment B of the Certification.*



2. *This Certification does not authorize any act which results in the taking of a threatened, endangered or candidate species or any act, which is now prohibited, or becomes prohibited in the future, under either the California Endangered Species Act (Fish & G. Code, §§ 2050-2097) or the federal Endangered Species Act (16 U.S.C. §§ 1531-1544). If a "take" will result from any act authorized under this Order held by the Corps, the Corps and/or the Enrollee must obtain authorization for the take prior to any construction or operation of the portion of the Project that may result in a take. The Corps is responsible for meeting all requirements of the applicable endangered species act for the Project authorized under this Order.*
3. *Water Boards staff, or an authorized representative, upon presentation of credentials and other documents as may be required by law, shall be granted permission to enter the dischargers' site(s) at reasonable times, to ensure compliance with the terms and conditions of this Certification and/or to determine the impacts the discharge may have on waters of the state.*
4. *A copy of this Certification shall be provided to any consultants, contractors, and subcontractors working on the Project. Copies of this Certification shall remain at the Project site for the duration of this Certification. The Applicant shall be responsible for work conducted by its consultants, contractors, and any subcontractors.*
5. *A copy of this Certification shall be available at the Project site(s) during construction for review by site personnel and agencies. All personnel performing work on the Project shall be familiar with the content of this Certification and its posted location at the Project site.*

#### **D. Construction**

1. *At all times, appropriate types and sufficient quantities of materials shall be maintained on site to contain and clean up any spill or inadvertent release of materials that may cause a condition of pollution or nuisance if the materials reach waters of the state. Construction personnel must know how to use appropriate containment and clean up materials.*
2. *Fueling, lubrication, maintenance, storage, and staging of vehicles and equipment must not result in a discharge to any waters of the state, and shall be located outside of waters of the state in areas where accidental spills will not enter or affect such waters.*
3. *If construction related materials reach surface waters, appropriate spill response procedures must be initiated as soon as the incident is discovered. In addition, the State Water Board staff contact identified in this Order must be notified via email and telephone within twenty-four (24) hours of occurrence.*



4. *Construction materials and debris from all construction work areas shall be removed from the site and disposed of properly following completion of individual projects enrolled under this Order.*
5. *Water diversion activities must not result in the degradation of beneficial uses or exceedances of water quality objectives of any of the receiving waters. Any temporary dam or other constructed obstruction must only be built from materials which will cause little or no siltation (e.g. clean gravel). Normal flows must be restored to the affected water immediately upon completion of work at that location.*
6. *Effective best management practices (BMPs) must be implemented to control erosion and runoff from areas associated with the emergency project, this includes access roads. All areas of temporary impacts and all other areas of temporary disturbance which could result in a discharge or a threatened discharge to waters of the U.S. and/or state must be restored. Restoration must include grading of disturbed areas to pre-project contours and revegetation with native species.*
7. *All repairs and reconstruction shall be kept to the minimum necessary to alleviate the immediate emergency and limited to in-kind replacement or refurbishment of on-site features. Minor upgrading may be considered if the Enrollee uses bioremediation or other environmentally sensitive solutions. Permanent restoration work other than that performed as an associated part of the emergency operations, including any minor upgrades, shall not be performed without prior approval and authorization by the Water Boards.*

***E. Mitigation:** Permitted activities shall be the minimum necessary to alleviate the immediate emergency and a sequence of actions must be taken to avoid and then to minimize adverse impacts to aquatic resources. Compensatory mitigation may be required to offset any remaining unavoidable adverse impacts to aquatic resources.*

**F. Emergency Notification and Fee Requirements**

1. The State Water Board and the applicable Regional Water Board must receive notification by the discharger at least 48 hours prior to initiating emergency actions. This notification must be followed within three (3) business days by submission of all of the information in the Emergency Notification Form (**Attachment D**).
  - a. Notification may be via telephone, e-mail, written notice, or other verifiable means.
    - A staff directory that includes contact information for State and Regional Program Managers is found at: [https://www.waterboards.ca.gov/water\\_issues/programs/cwa401/docs/staffdirectory.pdf](https://www.waterboards.ca.gov/water_issues/programs/cwa401/docs/staffdirectory.pdf).
    - A map of Regional Board boundaries is found at: [https://www.waterboards.ca.gov/waterboards\\_map.html](https://www.waterboards.ca.gov/waterboards_map.html)



**Electronic Submittal:**

1. Address e-mail to the "State Program Manager" and the appropriate "Region Program Manager" from the staff directory linked above.
2. Include "Attention – RGP 63 Notice of Intent" in the subject line.

**Hardcopy Submittal Addresses:**

ATTN: Program Manager  
Wetlands Permitting and Planning  
Division of Water Quality  
State Water Resources Control Board  
1001 "I" St. 15th Floor  
Sacramento, CA 95814

AND

ATTN: Program Manager  
CWA Section 401 WQC Program  
Insert mailing address of appropriate Regional Water Board from the staff directory linked above

2. The Water Boards recognize there may be situations where imminent threats to life or property occur and the discharger has not received a notice to proceed. If immediate, specific actions, as defined in the California Code of Regulations, title 14, section 15269(c), are required by a discharger and prior notice to the State Water Board and the applicable Regional Water Board is not possible, then the discharger must contact the State Water Board and the applicable Regional Water Board within one (1) business day of the emergency action. This notification must be followed within three (3) business days by submission of all of the information in the Emergency Notification Form (**Attachment D**).
3. The Applicant must provide the appropriate fee to the Regional Water Board in accordance with California Code of Regulations, title 23, section 2200 within forty-eight (48) hours of project initiation. Failure to promptly pay the correct fee amount may result in a disqualification for enrollment pursuant to this Certification.
4. Once the appropriate Regional Water Board receives a completed Notice of Intent (NOI) and the correct fee from the Enrollee, the Water Board will transmit a Notice of Applicability (NOA) to the Enrollee verifying enrollment in this Certification.

**G. Project Status Notifications**

1. The discharger must provide the State Water Board and the applicable Regional Water Board copies of all correspondence and reports that are submitted to the Corps to satisfy



*the requirements of RGP 63. In addition, the discharger must fill in and submit the form provided in Attachment E.*

2. *A completed Notice of Completion (NOC) must be submitted to the appropriate Regional Water Board and State Water Board within 45 calendar days of completion of any action conducted under RGP 63.*
3. *Failure to submit **Attachment E** within 45 calendar days of completion of any emergency actions conducted under this Certification may result in the imposition of administrative and/or civil liability pursuant to Water Code section 13385.*

**H. Project Reporting:** *If required by the NOA, the Applicant shall submit an Annual Report each year on the anniversary of the date that the individual project is authorized under this Order. Annual reporting shall continue until a Notice of Project Complete Letter is issued to the Applicant.*

**I. Conditional Notification and Reporting:** *The following notifications and reports are required as appropriate. Reporting requirements are found in Attachment C of the authorization.*

**1. Accidental Discharges of Hazardous Materials:** *Following an accidental discharge of a reportable quantity of a hazardous material, sewage, or an unknown material, the following applies (Wat. Code, § 13271):*

a. *As soon as (A) Enrollee has knowledge of the discharge or noncompliance, (B) notification is possible, and (C) notification can be provided without substantially impeding cleanup or other emergency measures then:*

- *first call – 911 (to notify local response agency)*
- *then call – Office of Emergency Services (OES) State Warning Center at: (800) 852-7550 or (916) 845-8911*
- *Lastly follow the required OES procedures as set forth*  
*in: <http://occupainfo.com/civicax/filebank/blobdload.aspx?BlobID=26396>*  
*[http://www.caloes.ca.gov/FireRescueSite/Documents/CalOES-Spill\\_Booklet\\_Feb2014\\_FINAL\\_BW\\_Acc.pdf](http://www.caloes.ca.gov/FireRescueSite/Documents/CalOES-Spill_Booklet_Feb2014_FINAL_BW_Acc.pdf)*

- b. *Following notification to OES, the Enrollee shall notify State Water Board, as soon as practicable (ideally within 24 hours). Notification may be via telephone, e-mail, delivered written notice, or other verifiable means.*
- c. *Within five (5) working days of notification to the State Water Board, the Enrollee must submit an Accidental Discharge of Hazardous Material Report.*

2. **Violation of Compliance with Water Quality Standards:** *The Enrollee shall notify the State Water Board of any event causing a violation of compliance with water quality standards. Notification may be via telephone, e-mail, delivered written notice, or other verifiable means.*



- a. *Examples of noncompliance events include: lack of storm water treatment following a rain event, discharges causing a visible plume in a water of the state, and water contact with uncured concrete.*
  - b. *This notification must be followed within three (3) working days by submission of a Violation of Compliance with Water Quality Standards Report.*
3. **Transfer of Property Ownership:** *This Certification is not transferable in its entirety or in part to any person or organization except after notice to the State Water Board in accordance with the following terms:*
  - a. *The Applicant must notify the Water Board of any change in ownership or interest in ownership of the Project area by submitting a Transfer of Property Ownership Report. The Applicant and purchaser must sign and date the notification and provide such notification to the Water Board at least 10 days prior to the transfer of ownership. The purchaser must also submit a written request to the State Water Board to be named as the applicant in a revised order.*
4. **Transfer of Long-Term BMP Maintenance:** *If maintenance responsibility for post-construction BMPs is legally transferred, the Enrollee must submit to the appropriate Regional Water Board a copy of such documentation and must provide the transferee with a copy of a long-term BMP maintenance plan that complies with manufacturer or designer specifications. The Enrollee must provide such notification to the Water Board with a Transfer of Long-Term BMP Maintenance Report at least 10 days prior to the transfer of BMP maintenance responsibility.*

#### **J. Water Quality Monitoring**

- a. *General: If surface water is present, continuous visual surface water monitoring shall be conducted to detect accidental discharge of construction related pollutants (e.g. oil and grease, turbidity plume, or uncured concrete).*
- b. *Accidental Discharges/Noncompliance: Upon occurrence of an accidental discharge of hazardous materials or a violation of compliance with a water quality standard, State Water Board staff may require water quality monitoring based on the discharge constituents and/or related water quality objectives and beneficial uses.*

#### **END OF SWRCB SECTION 401 WATER QUALITY CERTIFICATION CONDITIONS**

8. Coastal Zone Management: For those projects affecting uses or resources of the coastal zone, the Federal Coastal Zone Management Act (CZMA) requires that the Permittee obtain concurrence from the California Coastal Commission that the project is consistent with the State's certified Coastal Management Program. For activities within the coastal zone that require a coastal development permit from the commission, the Permittees should contact the Commission office to request an emergency permit, and no additional federal consistency review is necessary. For activities within the coastal zone that require a coastal

development permit from a local government with a certified local coastal program, the Permittee should contact the appropriate local government. Because a coastal permit issued by a local agency does not satisfy the federal consistency requirements of the CZMA, the Permittee should also contact Larry Simon, Federal Consistency Coordinator for the Commission, at 415-904-5400 to determine the appropriate emergency procedures. For any activity outside the coastal zone, but with the potential to affect coastal uses or resources, or for any activity conducted by a federal agency, the Permittee should contact Larry Simon, Federal Consistency Coordinator for the Commission at 415-904-5400 to determine the appropriate emergency procedures.

Due to the often limited time constraints with emergency actions, the Corps would not require the Permittee to provide proof of review by the Commission, if such an action would result in undue harm to life or property. However, the Corps will require the Permittee to provide evidence of consistency upon completion of the project unless the Corps is already aware that a particular project, class of projects, or projects in a particular area described by the Commission, have received such determinations or waivers. Disposal of flood-delivered sediments into the marine environment is not authorized under RGP 63 due to potential adverse effects to the habitat and water quality. If such activity is proposed, it shall be addressed through other permitting procedures.

9. Endangered Species: No activity is authorized under this RGP which is likely to jeopardize the continued existence of a threatened or endangered species or destroy or adversely modify designated critical habitat as identified under the Federal Endangered Species Act (ESA). Authorization of an activity by the RGP does NOT authorize the "take" of a listed threatened or endangered species, as defined under the Federal ESA. The U.S. Fish and Wildlife Service and/or National Marine Fisheries Service may provide project-specific recommendations to avoid or minimize potential take of listed species or adverse modification of designated critical habitat. The Corps would determine which recommendations would be incorporated into the emergency authorization.

Information on the location of listed or proposed threatened or endangered species and their designated or proposed critical habitat can be obtained directly from the FWS or NMFS or from their websites at:

USFWS – <http://www.fws.gov/endangered>

NMFS – <http://www.nmfs.noaa.gov/pi/species/>

10. Historic Properties: Impacts to historic properties listed, proposed for listing, or potentially eligible for listing in the National Register of Historic Places will be avoided to the maximum extent practicable. If such resources are impacted because of actions authorized under this RGP, the permittee shall provide a full report of the action and the impacts incurred by the resource to this office within 45 days after completion of the action. The Corps, the State and Tribal Historic Preservation Officers, and/or the Advisory Council for Historic Preservation will then jointly make a determination as to appropriate procedures and/or mitigation to be addressed.



If you discover any previously unknown historic or archeological remains while accomplishing the activity authorized by this RGP, you must immediately notify the Corps Regulatory Division who will initiate the Federal and State coordination required to determine if the remains warrant a recovery effort or if the site is eligible for listing in the National Register of Historic Places.

11. Regional and Case-by-Case Conditions: The activity must comply with any regional conditions added by the Division Engineer (see CFR Part 330.4(e)) and with any case-specific conditions added by the District Engineer.

12. Erosion and Siltation Controls: Every effort must be made to ensure any material dredged or excavated from Waters of the United States is not likely to be washed back into any Waters of the United States. When feasible, erosion and siltation controls, such as siltation or turbidity curtains, sedimentation basins, and/or straw bales or other means designed to minimize turbidity in the watercourse above background levels existing at the time of construction, shall be used and maintained in effective operating condition during construction unless conditions preclude their use, or if conditions are such that the proposed work would not increase turbidity levels above the background level existing at the time of the work. All exposed soil and other fills, as well as any work below the ordinary high water mark or high tide line, must be stabilized at the earliest practicable date to preclude additional damage to the project area through erosion or siltation.

13. Equipment: When feasible, and if personnel would not be put into any additional potential hazard, heavy equipment working in wetlands must be placed on mats, or other measures must be taken to minimize soil disturbance, such as use of wide-treaded equipment or floatation devices.

14. Suitable Material: No discharge of dredged or fill material may consist of unsuitable material (e.g., trash, debris, car bodies, asphalt, etc.) and material discharged must be free from toxic pollutants in toxic amounts. (See Section 307 of the Clean Water Act).

15. Wild and Scenic Rivers: No activity may occur in a component of the National Wild and Scenic River System, or in a river officially designated by Congress as a "study river" for possible inclusion in the system while that river is in an official study status, unless the appropriate Federal agency with direct management responsibility for that river has determined in writing that the proposed activity would not adversely affect the Wild and Scenic River designation or study status. Information on Wild and Scenic Rivers may be obtained from the appropriate Federal land management agency in the area (e.g., FWS, National Park Service, USDA Forest Service, Bureau of Land Management). Currently the only designated Wild and Scenic River systems in the Los Angeles District are the main stem of Sespe Creek from its confluence with Rock Creek and Howard Creek downstream to where it leaves Section 26, T5N, R20W; the Sisquoc River from its origin to the Los Padres National Forest boundary in California; and the Verde River from the section line between Sections 26 and 27, T13N, R5E, Gila-Salt River meridian to the confluence of

Red Creek with the Verde River within Section 34, T9 1/2N, R6E.

16. Aquatic Life Movements: No activity may substantially disrupt the movement of those species of aquatic life indigenous to the water body, including those species that normally migrate through the area. Culverts placed in streams must be installed to maintain low flow conditions.

17. Shellfish Production: No discharge of dredged or fill material may occur in areas of concentrated natural or commercial shellfish production, unless the discharge is directly related to a shellfish harvesting activity authorized by the Corps' Nationwide Permit (NWP) 4.

18. Spawning Areas: Discharges in spawning areas during spawning seasons must be avoided to the maximum extent practicable.

19. Waterfowl Breeding Areas: Discharges into breeding areas for migratory waterfowl must be avoided to the maximum extent practicable.

20. Navigation: No activity may cause more than a minimal adverse effect on the course or capacity of a navigable water. The permittee shall agree that, if future operations by the United States require the removal, relocation, or other alteration of the structure or work herein authorized, or if, in the opinion of the Secretary of the Army or his authorized representative, said structure or work shall cause unreasonable obstruction to the free navigation of the navigable waters, the permittee will be required, upon due notice from the Corps of Engineers, to remove, relocate, or alter the structural work or obstructions caused thereby, without expenses to the United States. No claim shall be made against the United States on account of any such removal or alteration.

21. Water Supply Intakes: No discharge of dredged or fill material may occur in the proximity of a public water supply intake except where the discharge is for repair of the public water supply intake structures or adjacent bank stabilization.

22. Obstruction of High Flows: To the maximum extent practicable, discharges must not permanently restrict or impede the passage of normal or expected high flows or cause the relocation of the water except within the existing river plain unless the primary purpose of the fill is to impound waters.

23. Adverse Effects from Impoundments: If the discharge creates an impoundment of water, adverse effects on the aquatic system caused by the accelerated passage of water and/or the restriction of its flow shall be minimized to the maximum extent practicable.

24. Proper Maintenance: Any structure or fill authorized by this RGP shall be maintained, including maintenance to ensure public safety, unless it is later determined that the structure is further contributing to other adverse conditions to private or public property. In such



situations, corrective measures will be taken to rectify these adverse conditions, including removal and/or redesign of the original emergency corrective action, or appropriate mitigation as determined through coordination with you and the appropriate Federal and State agencies. Temporary levees constructed to control flows shall not be maintained beyond the current storm season (i.e., maintenance of temporary levees is not authorized after the storm season in which the need arose).

25. Removal of Temporary Fills: Temporary fills shall be removed in their entirety and the affected areas returned to pre-existing elevations and revegetated with appropriate native riparian or wetland vegetation common to the area. If an area impacted by such a temporary fill is considered likely to naturally re-establish native riparian or wetland vegetation to a level similar to pre-project or pre-event conditions within two years, you will not be required to do so.

26. Reports: You shall provide a concise written report to this office as soon as practicable (within 45 days of completing the project) after completion of any action conducted under this RGP. **PROVIDING THIS REPORT IS MANDATORY.** This office has additional responsibilities pursuant to consultation with the FWS and NMFS under Section 7 of the ESA. Further, these reports enable us to track the use of this RGP to verify that the minimal effects determination is being met as required by Section 404(e) of the CWA. Failure to provide timely reports following responses to emergencies is non-compliance with the General Conditions of this RGP and would be considered a violation (33 CFR Part 326.4(d)).

At a minimum the Report shall include the following:

I. The name, address, e-mail address and telephone number of:

- a. the applicant, and
- b. the applicant's agent (if appropriate)

II. Full description of the activity including:

- a. description of the emergency and the potential for loss of life or property;
- b. purpose of the activity;
- c. final goal of the entire activity;
- d. location (e.g., latitude/longitude or UTM coordinates; section/township/range on appropriate USGS topo map; electronic map images; Thomas Guide map; or other source to accurately portray project location);
- e. size and description of project area (include maps or drawings showing the areal and lineal extent of the project, and pre- and post-construction photographs);
- f. quantities of materials used;
- g. information on receiving waterbody impacted including:
  - (1) name of waterbody
  - (2) type of receiving waterbody (e.g., river/streambed, lake/reservoir, ocean/estuary/bay, riparian area, wetland type, etc.)
  - (3) temporary/permanent adverse impact(s) in acres/cubic yards/linear feet

- (4) compensatory mitigation in acres/cubic yards/linear feet
- (5) other mitigation steps (to avoid, minimize, compensate); and
- h. information on an activity that required permission from the Corps pursuant to 33 U.S.C. 408 because the project altered, temporarily or permanently occupied use of a U.S. Army Corps of Engineers federally authorized civil works project.
- i. information on federally listed or proposed endangered species or designated or proposed critical habitat (notification must be provided to FWS and/or NMFS as appropriate) including:
  - (1) temporary/permanent adverse impacts
  - (2) compensatory mitigation
  - (3) other mitigation steps (to avoid, minimize, compensate).
  - (4) Federal agencies should follow their own procedures for complying with requirements with the Endangered Species Act (ESA) and the National Historic Preservation Act (NHPA). The Federal permittee must provide to the district engineer (DE) the appropriate documentation to demonstrate compliance with these requirements. The DE will verify that the appropriate documentation was submitted. If any documentation is not submitted, and additional ESA and/or NHPA consultation may be necessary for the activity the respective federal agency would be responsible for fulfilling its obligation.”

If there are a substantial number of projects and this requirement would consume large quantities of staff resources, the permittee may, as an option, submit a comprehensive report providing all of the information required in the notification condition (Item 2.b.) above. If a project was conducted in an area known to harbor Federally listed or proposed endangered species or designated or proposed critical habitat, a list of measures taken to minimize harm to the species and/or habitat and provide a copy of the report to the FWS and/or the NMFS, as appropriate, must also be included. If mitigation was determined to be appropriate for a specific project or group of projects, a mitigation proposal must be submitted to this office for review and approval. We will forward the report to the appropriate agencies for their review and comment.

**Further Information:**

1. Congressional Authorities. You have been authorized to undertake the activity described above pursuant to:
  - (X) Section 10 of the River and Harbor Act of 1899 (33 U.S.C. 403).
  - (X) Section 404 of the Clean Water Act (33 U.S.C. 1344).
  - ( ) Section 103 of the Marine Protection, Research and Sanctuaries Act of 1972 (33 U.S.C. 1413).
2. Limits of this authorization.
  - a. This permit does not obviate the need to obtain other Federal, state, or local authorizations required by law.
  - b. This permit does not grant any property rights or exclusive privileges.
  - c. This permit does not authorize any injury to the property or rights of others.
  - d. This permit does not authorize interference with any existing or proposed Federal project.



3. Limits of Federal Liability. In issuing this permit, the Federal Government does not assume any liability for the following:

- a. Damages to the permitted project or uses thereof as a result of other permitted or unpermitted activities or from natural causes.
- b. Damages to the permitted project or uses thereof as a result of current or future activities undertaken by or on behalf of the United States in the public interest.
- c. Damages to persons, property, or to other permitted or unpermitted activities or structures caused by the activity authorized by this permit.
- d. Design or construction deficiencies associated with the permitted work.
- e. Damage claims associated with any future modification, suspension, or revocation of this permit.

4. Reliance on Applicant's Data. The determination of this office that issuance of this permit is not contrary to the public interest was made in reliance on the information you provided.


5. Reevaluation of Permit Decision. This office may reevaluate its decision on this permit at any time the circumstances warrant. Circumstances that could require a reevaluation include, but are not limited to, the following:

- a. You fail to comply with the terms and conditions of this permit.
- b. The information provided by you in support of your permit application proves to have been false, incomplete, or inaccurate (See 4 above).
- c. Significant new information surfaces which this office did not consider in reaching the original public interest decision.

Such a reevaluation may result in a determination that it is appropriate to use the suspension, modification, and revocation procedures contained in 33 CFR 325.7 or enforcement procedures such as those contained in 33 CFR 326.4 and 326.5. The referenced enforcement procedures provide for the issuance of an administrative order requiring you to comply with the terms and conditions of your permit and for the initiation of legal action where appropriate. You will be required to pay for any corrective measure ordered by this office, and if you fail to comply with such directive, this office may in certain situations (such as those specified in 33 CFR 209.170) accomplish the corrective measures by contract or otherwise and bill you for the cost.

6. Extensions. General condition 1 establishes a time limit for the completion of the activity authorized by this permit. Unless there are circumstances requiring either a prompt completion of the authorized activity or a reevaluation of the public interest decision, the Corps will normally give you favorable consideration to a request for an extension of this time limit.

This permit becomes effective when the Federal official, designated to act for the Secretary of the Army has signed below.



---

David J. Castanon  
Chief, Regulatory Division

Digitally signed by  
CASTANON.DAVID.J.1231966150  
DN: c=US, o=U.S. Government, ou=DoD, ou=PKI,  
ou=USA, cn=CASTANON.DAVID.J.1231966150  
Date: 2018.11.19 14:00:04 -08'00'

---

DATE



**EXHIBIT B**

**PROJECT DESCRIPTION**

The project is located on Cajalco Road, east of the intersection of Cajalco Road and Temescal Canyon Road, in the City of Corona, Riverside County, California.

**EXHIBIT C**

**BILL OF SALE**

Contract No. \_\_\_\_\_

In consideration of the payment of ONE HUNDRED FIFTY FIVE THOUSAND EIGHT HUNDRED TWENTY and NO/100 DOLLARS (\$155,820.00), receipt of which is hereby acknowledged, SRMA does hereby recognize that the County of Riverside, (the "Project Applicant"), has acquired 0.588 Rehabilitation Credits from the In-Lieu Fee Program (the "Program").

SRMA, administrator of the Program, represents and warrants that it has good title to the credits, has good right to sell the same, and that they are free and clear of all claims, liens, or encumbrances.

DATED: \_\_\_\_\_

By: \_\_\_\_\_

Chief Executive Officer



**EXHIBIT D**

**Statement of Sale of Credit**

February 24, 2020

U.S. Army Corps of Engineers  
Los Angeles District – Regulatory Division  
915 Wilshire Blvd.  
Los Angeles, CA 90017

Subject: Statement of Sale for 0.588 Enhancement Credits from the Santa Ana River  
Watershed In-Lieu Fee Program to Riverside County Transportation Department

The Southwest Resource Management Association has an agreement with the U.S. Army Corps of Engineers – Los Angeles District to operate an In-Lieu-Fee Program. This letter confirms the sale of 0.588 Rehabilitation Credits.

These credits are being used as compensatory mitigation for 0.196 acres of permanent impacts to non-wetland waters of the United States using Regional General Permit 63, Repair and Protection Activities in Emergency Situations (SPL-2019-00881).

By selling credits to the above permittee, SRMA is the party responsible for fulfilling the Regional General Permit 63 mitigation.

Sincerely,

SHELLI LAMB  
Chief Executive Officer

cc: R.J. Van Sant, Project Manager/Biologist, Regulatory Division, U.S. Army Corps of Engineers, Carlsbad Field Office  
James Mace, Senior Project Manager, Regulatory Division, U.S. Army Corps of Engineers, Los Angeles District  
Marc Brown, Regional Planning Programs, Regional Water Quality Control Board-Santa Ana Region.  
Sarvy Mahdavi, Environmental Protection Specialist, Wetlands Regulatory Office, U.S. EPA, Region 9