

**SUBMITTAL TO THE BOARD OF SUPERVISORS
COUNTY OF RIVERSIDE, STATE OF CALIFORNIA**



**ITEM: 19.9
(ID # 13100)**

MEETING DATE:
Tuesday, August 25, 2020

FROM: TLMA-TRANSPORTATION:

SUBJECT: TRANSPORTATION AND LAND MANAGEMENT AGENCY/TRANSPORTATION:
Public Hearing on the Annexation of Street Lighting Zone 139 to Landscaping and Lighting Maintenance District No. 89-1-Consolidated, Thousand Palms, District 4. [\$1,374 Ongoing - L&LMD No. 89-1-C 100%]

RECOMMENDED MOTION: That the Board of Supervisors:

1. With regard to the annexation of Street Lighting Zone 139 to Landscaping and Lighting Maintenance District No. 89-1-Consolidated, conduct the public hearing and, after closing the public hearing, direct the Director of Transportation, or her designee, who the Board of Supervisors finds to be an impartial person as that term is used in Section 53753(e) of the Government Code, to tabulate all ballots received prior to the close of the public hearing. All ballots received prior to the close of the public hearing will be tabulated at 10:00 a.m. on Wednesday, August 26, 2020 in Conference Room C on the 8th Floor of the County Administrative Center, 4080 Lemon Street, Riverside, California. Staff is directed to cause the appropriate resolution, based on the election tabulation, to be prepared and returned to the Board of Supervisors for its consideration.


ACTION: Policy


Patricia Romo, Director of Transportation 7/28/2020

MINUTES OF THE BOARD OF SUPERVISORS

On motion of Supervisor Hewitt, seconded by Supervisor Spiegel and duly carried by unanimous vote, IT WAS ORDERED that the above matter is approved as recommended.

Ayes: Jeffries, Spiegel, Washington, Perez and Hewitt
Nays: None
Absent: None
Date: August 25, 2020
xc: Transp.

Kecia R. Harper
Clerk of the Board
By: 
Deputy

**SUBMITTAL TO THE BOARD OF SUPERVISORS COUNTY OF RIVERSIDE,
STATE OF CALIFORNIA**

FINANCIAL DATA	Current Fiscal Year:	Next Fiscal Year:	Total Cost:	Ongoing Cost
COST	\$ 0	\$ 1,374	\$ 0	\$ 1,374
NET COUNTY COST	\$ 0	\$ 0	\$ 0	\$ 0
SOURCE OF FUNDS: L&LMD No. 89-1-C – 100% There are no General Funds used in this project.			Budget Adjustment: N/A	
			For Fiscal Year: 20/21	

C.E.O. RECOMMENDATION: Approve

BACKGROUND:

Summary

Pursuant to the Landscaping and Lighting Act of 1972 and Resolution No. 2020-096 adopted June 30, 2020, the Board of Supervisors gave notice of a public hearing for August 25, 2020, to receive testimony regarding the Annexation of Street Lighting Zone 139 to Landscaping and Lighting Maintenance District No. 89-1-Consolidated (L&LMD No. 89-1-C). Annexation of Street Lighting Zone 139 will fund the maintenance and servicing of streetlights within public rights-of-way located east of Cook Street and north of Chase School Road in the Thousand Palms area and includes 2 commercial parcels totalling 59.45 acres.

The annexation of territory to an existing assessment district formed under the Landscaping and Lighting Act is a change of organization that requires a public hearing as part of the annexation process. Str. & H. Code §§ 22605(a), 22607, 22588; Gov't. Code § 53753(d).

On July 1, 2020, a notice of the public hearing and information sheet, a mail-in ballot, an impartial analysis, and a copy of Resolution No. 2020-096 was mailed to all property owners within Street Lighting Zone 139, proposed for annexation to L&LMD No. 89-1-C. Pursuant to the notice, all ballots must be returned prior to the conclusion of the public hearing.

Notice of the public hearing was also given by publication of a certified copy of Resolution No. 2020-096 in an appropriate newspaper at least ten (10) days prior to the public hearing date and by posting a certified copy of Resolution No. 2020-096 on the official bulletin board customarily used by the Board of Supervisors for the posting of notices and in two (2) other public locations within the County.

Impact on Residents and Businesses

The new assessment is for the purpose of providing the maintenance and servicing of streetlights within public right-of-way.

Only the commercial property owners within the proposed boundaries of Street Lighting Zone 139, which are represented by Public Use Permit No. 00866, as described in the attached Exhibit "A" (a two-page exhibit containing a description and diagram) are impacted by the cost

**SUBMITTAL TO THE BOARD OF SUPERVISORS COUNTY OF RIVERSIDE,
STATE OF CALIFORNIA**

of this annexation. The property owners within the proposed boundaries of Street Lighting Zone 139 have petitioned the County of Riverside to annex their property to L&LMD No. 89-1-C and understand that this annexation will result in an assessment on their property to fund the maintenance and servicing of the aforementioned improvements (streetlights).

SUPPLEMENTAL:

Additional Fiscal Information

The proposed budget for fiscal year 2021-22 for Street Lighting Zone 139 is \$1,374.00. This will result in an assessment for fiscal year 2021-22 within Street Lighting Zone 139 of \$23.00 per acre. The annual assessment may be adjusted annually by the greater of 2% or the cumulative percentage increase in the Consumer Price Index for all Urban Consumers for electricity (CPI-U), if any, as it stands as of March of each year over the base index for March of 2021.

Contract History and Price Reasonableness

N/A

ATTACHMENTS:

Exhibit A



Jason Farin, Principal Management Analyst 8/19/2020



Gregory V. Priamos, Director County Counsel 8/11/2020

EXHIBIT "A"

DESCRIPTION OF BOUNDARIES


The boundaries of Street Lighting Zone 139 to be annexed into Landscaping and Lighting Maintenance District No. 89-1-Consolidated, of the County of Riverside, are coterminous with the boundaries of APN 695-070-019 and 695-030-013 as shown on Assessment Roll in the County of Riverside, State of California in Fiscal Year 2020-21.

1
2
3
4
5
6
7
8
9
10
11
12
13
14
15
16
17
18
19
20
21
22
23
24

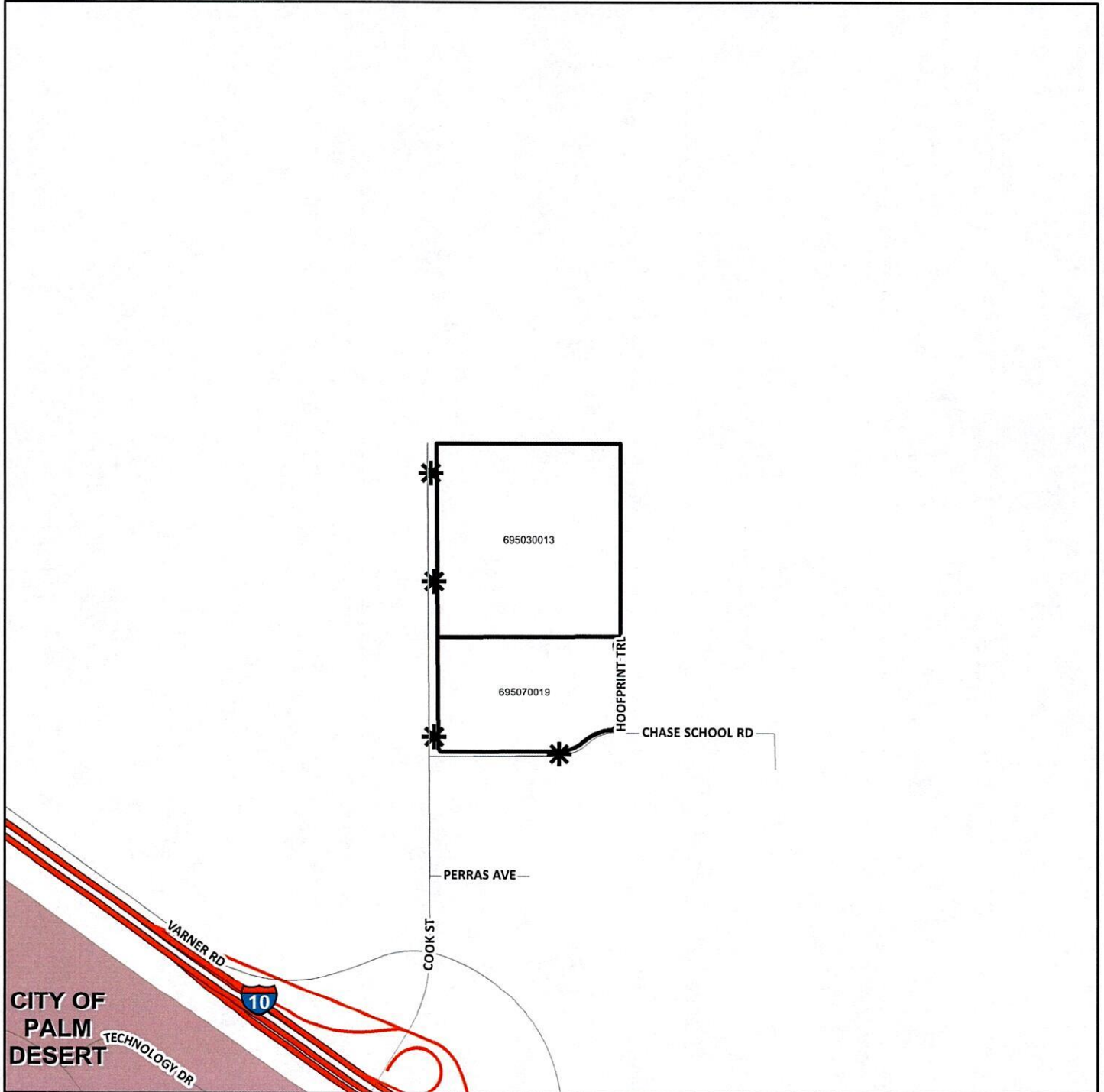
STREET LIGHT ZONE 139
PORTION(S) OF SECTION 27, T.4.S., R.6E.
PUBLIC USE PERMIT NO. 00866
3 PARCELS



The County of Riverside assumes no warranty or legal responsibility for the information contained on this map. Data and information represented on this map is subject to updates, modifications and may not be complete or appropriate for all purposes. County GIS and other sources should be queried for the most current information. Do not copy or resell this map. Printed by bhahn on 4/1/2020



ASSESSMENT DIAGRAM



* DENOTES MAINTAINED ROW STREETLIGHT

□ DENOTES ZONE BOUNDARY