


**SUBMITTAL TO THE BOARD OF SUPERVISORS
COUNTY OF RIVERSIDE, STATE OF CALIFORNIA**



**ITEM: 3.22
(ID # 17098)**

MEETING DATE:
Tuesday, September 28, 2021

FROM : TLMA-TRANSPORTATION:

SUBJECT: TRANSPORTATION AND LAND MANAGEMENT AGENCY/TRANSPORTATION:
Approval of the Plans and Specifications and Authorization to Advertise for Bid for the Slurry Seal and Curb Ramp Accessibility Project for Fiscal Year 21/22 at various locations; CEQA Exempt; District 3. [\$4,326,955 Total Cost - Local Funds 100%] (Clerk to Advertise)

RECOMMENDED MOTION: That the Board of Supervisors:

1. Find that the Slurry Seal and Curb Ramp Accessibility Project for Fiscal Year 21/22 is categorically exempt from the California Environmental Quality Act (CEQA) pursuant to State CEQA Guidelines Section 15301 (c) - Existing Facilities;
2. Approve the plans and specifications for the Slurry Seal and Curb Ramp Accessibility Project for Fiscal Year 21/22 at various locations in the 3rd District;
3. Authorize the Clerk of the Board to advertise for bids to be received by the office of the Director of Transportation and Land Management at the Transportation Annex located at 3525 14th Street, Riverside, California 92501. All bids must be received up to the hour of 2:00 p.m., Wednesday, October 20, 2021 at which time bids will be opened; and
4. Direct the Clerk of the Board of Supervisors to file the Notice of Exemption with the County Clerk for posting within five (5) working days of Board approval.


ACTION:Policy


Mark Lancaster, Director of Transportation 8/31/2021

MINUTES OF THE BOARD OF SUPERVISORS

On motion of Supervisor Jeffries, seconded by Supervisor Perez and duly carried by unanimous vote, IT WAS ORDERED that the above matter is approved as recommended.

Ayes: Jeffries, Spiegel, Washington, Perez and Hewitt
Nays: None
Absent: None
Date: September 28, 2021
xc: Transp., Recorder

Kecia R. Harper
Clerk of the Board
By 
Deputy

**SUBMITTAL TO THE BOARD OF SUPERVISORS COUNTY OF RIVERSIDE,
STATE OF CALIFORNIA**

FINANCIAL DATA	Current Fiscal Year:	Next Fiscal Year:	Total Cost:	Ongoing Cost
COST	\$ 4,326,955	\$ 0	\$ 4,326,955	\$ 0
NET COUNTY COST	\$ 0	\$ 0	\$ 0	\$ 0
SOURCE OF FUNDS: Gas Tax/SB-1 (51.7%), Measure A/ Western (41.9%), City of Hemet (6%), and City of San Jacinto (0.4%). There are no General Funds used in this project.			Budget Adjustment: No	
			For Fiscal Year: 21/22	

C.E.O. RECOMMENDATION: Approve

BACKGROUND:

Summary

The slurry seal treatment is provided as a preventative maintenance to extend the life of the pavement and postpone more costly pavement rehabilitation. The slurry seal treatment seals small cracks, restores lost flexibility to the pavement surface and helps preserve the underlying pavement structure. This project includes various roads located within the communities of Homeland, Valle Vista, East Hemet, Diamond Valley, Winchester, French Valley, Murrieta Hot Springs, Spring Crest area, and the unincorporated areas near the Cities of Hemet and San Jacinto. The specific roads are listed in "Attachment 1".

The slurry seal project proposes slurry seal, micro-surfacing, chip seal, and double chip seal treatments based on the existing pavement conditions. The slurry seal treatment consists of an application of a mixture of asphalt emulsion, aggregates, water and other additives placed over the existing asphalt pavement surface. This work includes road cleaning, crack repairs, application of seal coat treatment, installation of new thermoplastic crosswalks, replacement of striping, pavement markings and raised pavement markers. All roads will be swept several times at specified intervals after the slurry has been applied.

The micro-surfacing treatment is similar to the slurry seal except it uses polymer modified and fast setting asphalt emulsion allowing thicker layers to be placed. The thick layer application allows to fill in ruts commonly found on roadways with light to moderate truck traffic.

The chip seal treatment consists of an application of asphalt emulsion and then followed by a layer of chip or small crushed rock (screenings). The treatment provides a skid resistant wearing surface and seals minor cracks and it is generally used for low volume rural roads.

The double chip seal treatment is similar to the chip seal in terms of application except the treatment is applied twice. It provides the same benefits as the chip seal and it is mainly used on fair to moderately distressed low volume rural roads.

**SUBMITTAL TO THE BOARD OF SUPERVISORS COUNTY OF RIVERSIDE,
STATE OF CALIFORNIA**

This project also proposes to reconstruct or upgrade one hundred twenty-two (122) existing concrete curb ramps at various locations within 3rd District as part of the Transportation Department's goal to provide safe and usable pedestrian facilities for all pedestrians and to comply with the Title II of the Americans with Disabilities Act (ADA) requirements. As part of the ADA requirement, curb ramps must be upgraded when adjoining roads are altered through resurfacing or placement of a thick layer of seal coat. The specific curb ramps locations are listed in "Attachment 2."

The proposed curb ramp accesibility work will consist of modifying or removing existing concrete curb ramps and placing back ADA compliant concrete curb ramps. Certain curb ramps will be upgraded by installing yellow detectable warning devices (series of small bumps or truncated domes) and making repairs to street landing slopes to meet ADA compliance. Detectable warning devices are used to alert pedestrians who are blind or visually impaired that there is vehicle traffic nearby.

The bid documents include the following bid schedules of work:

- Base Bid Schedule: Slurry Seal and associated work
- Alternative Bid Schedule 1: Curb Ramp and associated work
- Alternative Bid Schedule 2: Slurry Seal and associated work, City of Hemet Portion
- Alternative Bid Schedule 3: Slurry Seal and associated work, City of San Jacinto Portion

If the low bid is approved and concurred to by the Cities of Hemet and San Jacinto for their respective alternative bid schedule of work, then a reimbursement agreement between each City and the County will be submitted to the Board of Supervisors for approval prior to or concurrent with the award of the construction contract.

The Transportation Department will select the contractor based upon the lowest responsive and responsible bid of the sum of all bid schedules.

The submitted plans and specifications have been approved as to form by County Counsel.

Project Numbers: D2-0008 (Slurry Seal)
D2-0013 (Curb Ramp)

Environmental Findings

The proposed project is exempt from CEQA under Section 15301 (c) – Existing Facilities exemption because the slurry seal treatment and the reconstruction or modification of curb ramps does not create additional traffic lanes and involves negligible or no expansion of existing or former use of the existing roadways and associated facilities.

Impact on Citizens and Businesses

**SUBMITTAL TO THE BOARD OF SUPERVISORS COUNTY OF RIVERSIDE,
STATE OF CALIFORNIA**

The Slurry Seal treatment will extend the life of the pavement thereby reducing the need for more extensive types of resurfacing that can be up to ten times more costly.

The reconstruction of curb ramps is expected to improve the access and safety of disabled persons using the pedestrian facilities along the roadways. In addition, bringing the curb ramps up to current accessibility standards contributes toward fulfilling the County Transportation Department's goals as stated in its ADA Self-Evaluation and Transition Plan as required by Title II of the Americans with Disabilities Act (ADA).

SUPPLEMENTAL:

Additional Fiscal Information

The construction contract is estimated to cost approximately \$4,326,955 and construction is anticipated to be completed in FY 21/22. The Slurry Seal and Curb Ramp work will be funded with Gas Tax/SB-1, Measure A/ Western, City of Hemet, and City of San Jacinto funds.

There are no General Funds used in this project.

Contract History and Price Reasonableness

N/A

ATTACHMENTS:

- Vicinity Map
- Attachment 1 – List of Roads
- Attachment 2 – List of ADA Ramps
- Notice to Bidders
- Notice of Exemption / Journal Voucher
- Specifications and Contract Documents Cover Page



Jason Farin, Principal Management Analyst 9/22/2021



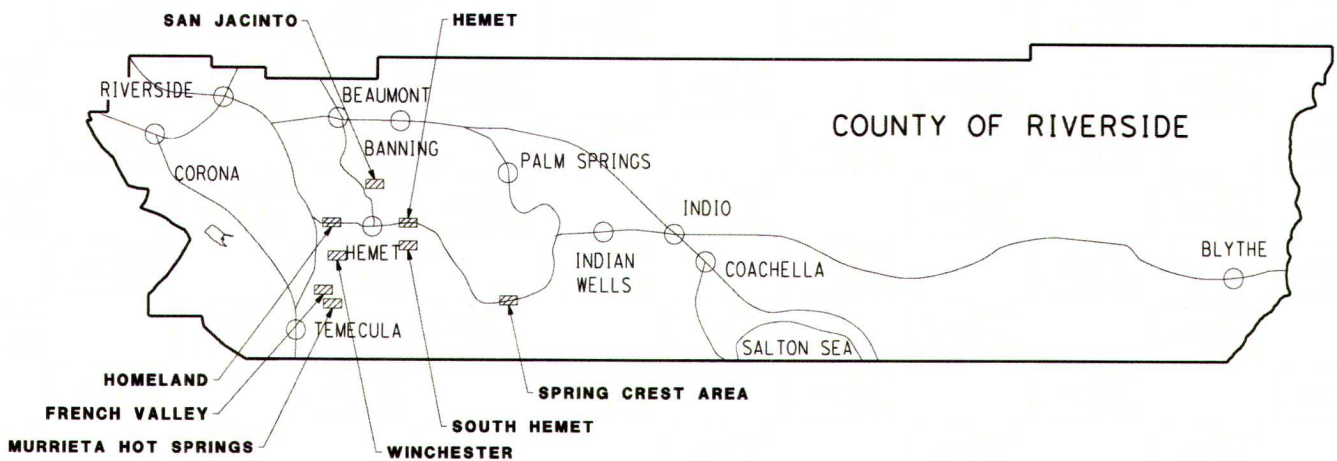
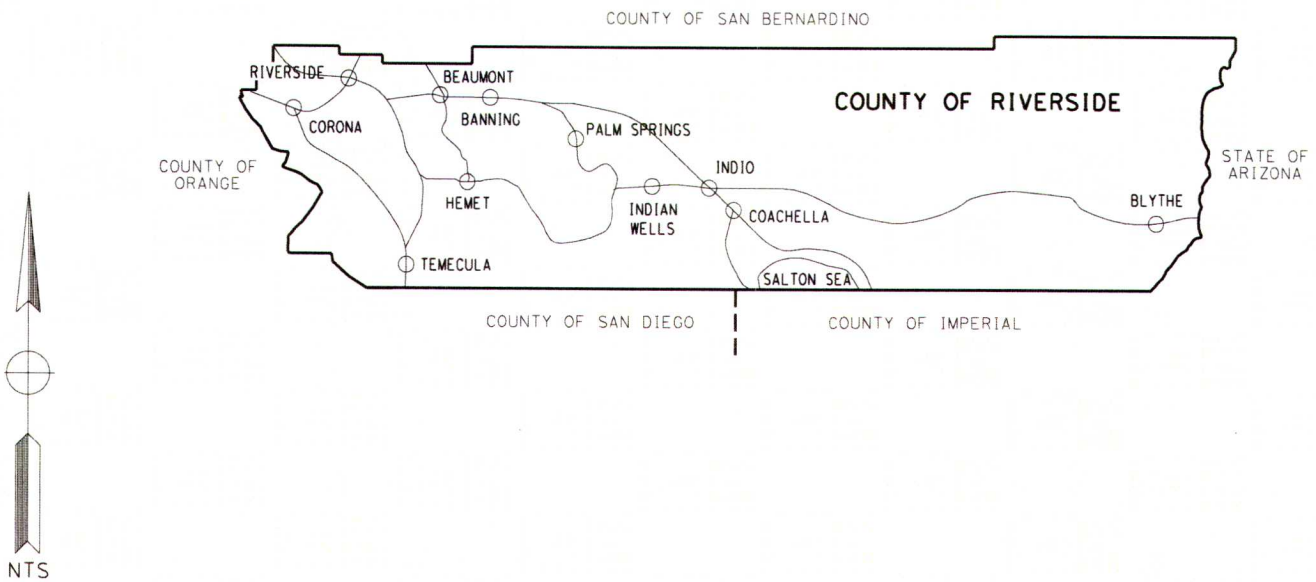
Gregory F. Priamos, Director County Counsel 9/17/2021



Cynthia M. Guarez, Chief Deputy County Counsel 9/17/2021

COUNTY OF RIVERSIDE
TRANSPORTATION DEPARTMENT

SLURRY SEAL and
CURB RAMP ACCESSIBILITY PROJECT
FOR FISCAL YEAR 2021 - 2022
DISTRICT 3, PROJECT No. D2-0008, D2-0013



VICINITY MAP

SLURRY SEAL PROJECT, FY 2021-2021, DISTRICT 3
LIST OF ROADS

No.	RD BK PAGE	SUPV. DIST.	ROAD NAME	LIMITS		Length (FT)	Width (FT)	TREATMENT DESCRIPTION
				From	To			
1	122 B	3	08TH ST	SH-74	PALM AVE	1,269	33	Slurry Seal Type I
2	124 D	3	ADOUR WAY	CHEVAL DR	SAUTERNE ST	389	36	Slurry Seal Type I
3	122 C	3	AGONIS WAY	WINTERSWEET LN	KALE LN	668	36	Slurry Seal Type I
4	124 D	3	ALDER CT	BEECH ST	377' E BEECH ST	377	36	Slurry Seal Type I
5	112 A	3	ALEXA WAY	CHICAGO AVE	STEPHVON WAY	508	33	Slurry Seal Type I
6	103 A	3	ALICANTE DR	282' E BRIGGS RD	CAPITOLA LN	1,406	41	Slurry Seal Type I / Chip Seal
7	103 A	3	ALICANTE DR	BRIGGS RD	282' E BRIGGS RD	282	27	Slurry Seal Type I / Chip Seal
8	103 A	3	ALICANTE DR	CAPITOLA LN	SULTANAS RD	904	29	Slurry Seal Type I / Chip Seal
9	103 B	3	ALLEN AVE	607' E LEON RD	NAUMANN AVE	989	43	Slurry Seal Type I
10	103 B	3	ALLEN AVE	LEON RD	607' E LEON RD	607	25	Slurry Seal Type I
11	124 E	3	ALMOND CIR	WINTERGREEN WAY	658' S WINTERGREEN WAY	658	36	Slurry Seal Type I
12	123 A	3	AMBER LN	386' S DIAMOND DR	790' S DIAMOND DR	404	36	Slurry Seal Type I
13	123 A	3	AMBER LN	DIAMOND DR	386' S DIAMOND DR	386	36	Slurry Seal Type I
14	112	3	AMEN ST	MAYBERRY AVE	LAKE ST	1,187	32	Slurry Seal Type I
15	124 D	3	AMSTERDAM RD	COGNAC ST	372' W COGNAC ST	372	36	Slurry Seal Type I
16	124 D	3	AMSTERDAM RD	COGNAC ST	ANTWERP ST	1,219	36	Slurry Seal Type I
17	110	3	AMY LN	BROCK AVE	271' N BROCK AVE	271	29	Slurry Seal Type I
18	124 D	3	ANCONA CT	UMBRIA LN	174' SE UMBRIA CT	174	32	Slurry Seal Type I
19	112	3	ANDREA AVE	HEMET ST	STARDUST ST	496	33	Slurry Seal Type I / Chip Seal
20	124 D	3	ANTWERP ST	AMSTERDAM RD	RIVERA ST	529	36	Slurry Seal Type I
21	124 D	3	ANZIO CIR	TAHOE ST	283' E TAHOE ST	283	32	Slurry Seal Type I
22	125 C	3	APRICOT TREE RD	BUMBLE SKY RD	SPUN COTTON RD	954	32	Slurry Seal Type I
23	125 C	3	ARMOISE DR	MADDALENA RD	1145' E MADDALENA RD	1,145	30	Slurry Seal Type I
24	125 C	3	AUTUMN NEST RD	WINTER CHERRY RD	MOSER RD	780	32	Slurry Seal Type I
25	103 A	3	AVENIDA CAYLEE	AVENIDA RAMADA	SULTANAS RD	1,071	36	Slurry Seal Type I / Chip Seal
26	112 A	3	AVENIDA CHAGRES	HOWARD DR	AVENIDA MIRAFLORES	439	32	Slurry Seal Type I
27	103 A	3	AVENIDA CONTENTO	AVENIDA PALMERO	AVENIDA CAYLEE	246	36	Slurry Seal Type I / Chip Seal
28	112	3	AVENIDA GATO	AVENIDA HORTENSIA	CORTE TECOLOTE	284	32	Slurry Seal Type I / Chip Seal
29	112	3	AVENIDA HORTENSIA	MAYBERRY AVE	AVENIDA TIGRE	987	36	Slurry Seal Type I / Chip Seal
30	103 A	3	AVENIDA MADRID	ALICANTE DR	SAN JUAN DR	1,087	33	Slurry Seal Type I / Chip Seal
31	112 A	3	AVENIDA MIRAFLORES	HOWARD DR	CHICAGO AVE	824	36	Slurry Seal Type I
32	103 A	3	AVENIDA PALMERA	AVENIDA RAMADA	1044' E AVENIDA RAMADA	1,044	36	Slurry Seal Type I / Chip Seal
33	103 A	3	AVENIDA RAMADA	641' S ALICANTE DR	WATSON RD	625	36	Slurry Seal Type I / Chip Seal
34	103 A	3	AVENIDA RAMADA	ALICANTE DR	641' S ALICANTE DR	641	33	Slurry Seal Type I / Chip Seal
35	112	3	AVENIDA TIGRE	LAKE ST	AVENIDA HORTENSIA	697	36	Slurry Seal Type I / Chip Seal
36	103 A	3	AVENIDA VALENCIA	LA PUERTA DR	MAPES RD	1,557	33	Slurry Seal Type I / Chip Seal
37	103 A	3	AVENIDA VIZCAYA	ALICANTE DR	SAN JUAN DR	1,093	33	Slurry Seal Type I / Chip Seal
38	124 E	3	AVOCADO CT	AULD RD	787' N AULD RD	787	32	Slurry Seal Type I
39	124 E	3	AVOCET WAY	SHADETREE DR	HIGH VISTA DR	862	36	Slurry Seal Type I

SLURRY SEAL PROJECT, FY 2021-2021, DISTRICT 3

LIST OF ROADS

No.	RD BK PAGE	SUPV. DIST.	ROAD NAME	LIMITS		Length (FT)	Width (FT)	TREATMENT DESCRIPTION
				From	To			
40	112 A	3	BALLEW WAY	HOWARD DR	CHICAGO AVE	854	33	Slurry Seal Type I
41	125 C	3	BALMORAL LN	FONTAINE ST	MOSER RD	151	30	Slurry Seal Type I
42	107 A	3	BARITO ST	TIBER ST	735' S TIBER ST	735	36	Slurry Seal Type I
43	107 A	3	BARNETT DR	BALLEW WAY	EDITH WAY	850	33	Slurry Seal Type I
44	107 A	3	BARNETT DR	EDITH WAY	DESSIE WAY	778	33	Slurry Seal Type I
45	124 D	3	BAVARIA ST	RIVERA ST	BENTON RD	126	40	Slurry Seal Type I
46	125 C	3	BEAULIEU RD	CHANTECLER RD	CADY RD	981	36	Slurry Seal Type I
47	124 D	3	BEECH ST	BENTON RD	COTTONWOOD ST	1,591	36	Slurry Seal Type I
48	112	3	BELLINGHAM WAY	WHITTIER AVE	967' S WHITTIER AVE	967	36	Slurry Seal Type I / Chip Seal
49	124 D	3	BERGEN ST	525' S THOMPSON RD	FOREST ST	140	36	Slurry Seal Type I
50	124 D	3	BERGEN ST	THOMPSON RD	525' S THOMPSON RD	525	36	Slurry Seal Type I
51	107 A	3	BETHLAM AVE	FAIRVIEW AVE	1231' N FAIRVIEW AVE	1,231	61	Slurry Seal Type I
52	107 A	3	BEVERLEE CIR	HOWARD DR	194' E HOWARD DR	194	29	Slurry Seal Type I
53	116 A	3	BIG SPRINGS RANCH RD	THORNTON AVE	1883' S THORNTON AVE	1,883	34	Slurry Seal Type I
54	125 C	3	BIRD SONG CT	BLUE BELL LN	328' S BLUE BELL LN	328	32	Slurry Seal Type I
55	124 D	3	BISCAY RD	ERMITAGE LN	143' N ERMITAGE LN	143	35	Slurry Seal Type I
56	124 E	3	BLANC CT	POMEROL LOOP	675' S POMEROL LOOP	675	36	Slurry Seal Type I
57	125 C	3	BLUE BELL LN	BIRD SONG CT	WISHING WELL CT	901	32	Slurry Seal Type I
58	124 D	3	BONN CT	ANTWERP ST	290' W ANTWERP ST	290	36	Slurry Seal Type I
59	107 A	3	BOS CIR	BARNETT DR	309' E BARNETT DR	309	29	Slurry Seal Type I
60	124 E	3	BOTTLE BRUSH ST	PEPPER TREE ST / W	PEPPER TREE ST / E	929	36	Slurry Seal Type I
61	124 D	3	BRADFORD ST	BREITNER WAY	BERGEN ST	827	36	Slurry Seal Type I
62	124 D	3	BREITNER WAY	1229' S THOMPSON RD	BRUSSELS ST	529	40	Slurry Seal Type I
63	124 D	3	BREITNER WAY	THOMPSON RD	1229' S THOMPSON RD	1,229	36	Slurry Seal Type I
64	124 D	3	BREMAN CT	BRADFORD ST	232' N BRADFORD ST	232	36	Slurry Seal Type I
65	112 A	3	BRENDAN CT	DE WAIDE AVE	384' E DE WAIDE AVE	384	29	Slurry Seal Type I
66	125 C	3	BRETON DR	CLEMENCEAU DR	FONTAINE ST	926	30	Slurry Seal Type I
67	109	3	BRIARWOOD AVE	STANFORD ST	MERIDIAN ST	1,274	37	Slurry Seal Type I / Chip Seal
68	124 D	3	BRISON RD	ERMITAGE LN	137' N ERMITAGE LN	137	36	Slurry Seal Type I
69	125 C	3	BRITTANY CT	BEAULIEU RD	418' N BEAULIEU RD	418	32	Slurry Seal Type I
70	110	3	BROCK AVE	721' E YALE ST	YALE ST	721	29	Slurry Seal Type I
71	110	3	BROCK AVE	YALE ST	WILLOW ST	487	33	Slurry Seal Type I
72	112 A	3	BROWCA ST	OLIVE AVE	1164' S OLIVE AVE	1,164	33	Slurry Seal Type I
73	124 D	3	BRUSSELS ST	LEEDS ST	LEON RD	548	32	Slurry Seal Type I
74	124 D	3	BRUSSELS ST	RHINE CT	LEEDS ST	490	36	Slurry Seal Type I
75	112	3	BUENOS AIRES DR	HEMET ST	SOBOBA ST	1,254	33	Slurry Seal Type I / Chip Seal
76	125 C	3	BUMBLE SKY RD	APRICOT TREE RD	SPUN COTTON DR	645	32	Slurry Seal Type I
77	112 B	3	C ST	WHITE OAK DR	6TH ST	953	41	Slurry Seal Type I
78	125 C	3	CADEN CT	ARMOISE DR	630' NE ARMOISE DR	630	30	Slurry Seal Type I
79	125 C	3	CADY RD	BENTON RD	DUCLAIR RD	1,054	40	Slurry Seal Type I

SLURRY SEAL PROJECT, FY 2021-2021, DISTRICT 3
LIST OF ROADS

No.	RD BK PAGE	SUPV. DIST.	ROAD NAME	LIMITS		Length (FT)	Width (FT)	TREATMENT DESCRIPTION
				From	To			
80	125 C	3	CADY RD	SPUN COTTON DR	BENTON RD	183	36	Slurry Seal Type I
81	124 D	3	CAPRI DR	570' N GENOA ST	659' SW GENOA ST	1,229	36	Slurry Seal Type I
82	124 D	3	CAPRI DR	659' SW GENOA ST	1758' SW GENOA ST	1,099	32	Slurry Seal Type I
83	112	3	CARBOB LN	BUENOS AIRES DR	273' S BUENOS AIRES DR	273	33	Slurry Seal Type I / Chip Seal
84	112	3	CARNEGIE AVE	MAYBERRY AVE	HEMET ST	1,529	33	Slurry Seal Type I / Chip Seal
85	107 A	3	CEDAR AVE	465' E MOUNTAIN AVE	RAMONA EXPY	915	42	Slurry Seal Type I / Chip Seal
86	107 A	3	CEDAR AVE	CHICAGO AVE	465' E MOUNTAIN AVE	2,074	38	Slurry Seal Type I / Chip Seal
87	102	3	CHABELA DR	SOBOBA RD	SAN JOSE DR	389	32	Slurry Seal Type I
88	125 C	3	CHAGALL CT	BEAULIEU RD	651' NE BEAULIEU RD	651	32	Slurry Seal Type I
89	125 C	3	CHANTECLER RD	DUCLAIR RD	1684' N DUCLAIR RD	1,684	35	Slurry Seal Type I
90	124 D	3	CHEVAL DR	BENTON RD	SAUTERNE ST	1,150	39	Slurry Seal Type I
91	122 C	3	CHINABERRY DR	446' SW SAFFLOWER ST	1057' SW SAFFLOWER ST	611	36	Slurry Seal Type I
92	122 C	3	CHINABERRY DR	SAFFLOWER ST	446' SW SAFFLOWER ST	446	36	Slurry Seal Type I
93	112 A	3	CHRISTOPHER CT	PALM AVE	400' S PALM AVE	400	29	Slurry Seal Type I
94	124 E	3	CLAYSTONE CIR	WHITECROWN DR	147' S WHITECROWN DR	147	32	Slurry Seal Type I
95	125 C	3	CLEMENCEAU DR	CULLEN CT	BRETON DR	275	30	Slurry Seal Type I
96	103 A	3	CLEMENTE AVE	AVENIDA CAYLEE	ALICANTE DR	707	37	Slurry Seal Type I / Chip Seal
97	124 E	3	CLOVERHILL WAY	WHISPERING HILLS DR	754' W WHISPERING HILLS DR	754	36	Slurry Seal Type I / Chip Seal
98	124 D	3	COGNAC ST	BENTON RD	AMSTERDAM RD	708	36	Slurry Seal Type I
99	111 A	3	COLGATE CT	FULTON AVE	231' S FULTON AVE	231	33	Slurry Seal Type I / Chip Seal
100	110	3	COLUMBIA ST	963' S SH-74	STETSON AVE	5,624	53	Slurry Seal Type II
101	110	3	COLUMBIA ST	SH-74	963' S SH-74	963	23	Slurry Seal Type II
102	195 B	3	CONE CIR	TORO VISTA DR	378' N TORO VISTA DR	378	25	Double Chip Seal
103	125 C	3	CORN STRAW CIR	SPUN COTTON DR	147' SE SPUN COTTON DR	147	32	Slurry Seal Type I
104	124 D	3	CORSICA CIR	FOREST ST	543' S FOREST ST	543	36	Slurry Seal Type I
105	112 A	3	CORTE GATUN	HOWARD DR	160' N HOWARD DR	160	28	Slurry Seal Type I
106	112	3	CORTE TECOLOTE	AVENIDA GATO	515' S AVENIDA GATO	515	32	Slurry Seal Type I / Chip Seal
107	122 C	3	COTTONWOOD RD	CHINABERRY DR	WASHINGTON ST	1,699	36	Slurry Seal Type I
108	124 E	3	COTTONWOOD ST	510' SW FILBERT ST	791' NE FILBERT ST	1,301	36	Slurry Seal Type I
109	124 E	3	CRISTAL CT	POMEROL LOOP	135' NE POMEROL LOOP	135	28	Slurry Seal Type I
110	125 C	3	CULLEN CT	CLEMENCEAU DR	684' E CLEMENCEAU DR	684	30	Slurry Seal Type I
111	122 C	3	DALEA RD	OLEA RD	COTTONWOOD RD	596	36	Slurry Seal Type I
112	107 A	3	DANUBE CT	TIBER ST	412' S TIBER ST	412	36	Slurry Seal Type I
113	112 A	3	DE WAIDE AVE	PALM AVE	OLIVE AVE	1,280	33	Slurry Seal Type I
114	125 C	3	DEAUVILLE RD	GIVERNY CT	DUCLAIR RD	860	36	Slurry Seal Type I
115	107 A	3	DESSIE WAY	HOWARD DR	747' E HOWARD DR	747	31	Slurry Seal Type I
116	123 A	3	DIAMOND DR	EMERALD LN	GARNET LN	808	36	Slurry Seal Type I
117	114	3	DOMENIGONI PKWY	11187' E SH-79	WARREN RD	4,852	62	Microsurface2
118	114	3	DOMENIGONI PKWY	5598' E SH-79	11187' E SH-79	5,589	72	Microsurface2
119	114	3	DOMENIGONI PKWY	SH-79	5598' E SH-79	5,598	72	Microsurface2

SLURRY SEAL PROJECT, FY 2021-2021, DISTRICT 3
LIST OF ROADS

No.	RD BK PAGE	SUPV. DIST.	ROAD NAME	LIMITS		Length (FT)	Width (FT)	TREATMENT DESCRIPTION
				From	To			
120	114	3	DOMENIGONI PKWY	WARREN RD	4437' E WARREN RD	4,437	74	Microsurface2
121	124 D	3	DRESDEN CT	BRADFORD ST	228' N BRADFORD ST	228	36	Slurry Seal Type I
122	112 A	3	DRUMMOND ST	PALM AVE	OLIVE AVE	1,284	28	Slurry Seal Type I
123	125 C	3	DUCLAIR RD	DEAUVILLE RD	1887' W DEAUVILLE RD	1,887	37	Slurry Seal Type I
124	123 A	3	E NEWPORT RD	1639' W STATE ST	STATE ST	1,639	12	Slurry Seal Type I
125	112 A	3	EARLE CT	DE WAIDE AVE	385' E DE WAIDE AVE	385	29	Slurry Seal Type I
126	124 E	3	EDGEMONT DR	HIGH VISTA DR	WINTERGREEN WAY	1,379	36	Slurry Seal Type I
127	107 A	3	EDITH WAY	HOWARD DR	CHICAGO AVE	853	33	Slurry Seal Type I
128	107 A	3	EDITH WAY	WENDELL DR	HOWARD DR	561	33	Slurry Seal Type I
129	125 C	3	EIFFLE LN	CADEN CT	CULLEN CT	242	30	Slurry Seal Type I
130	112 A	3	ELLIOT CT	DE WAIDE AVE	383' E DE WAIDE AVE	383	29	Slurry Seal Type I
131	123 A	3	EMERALD LN	DIAMOND DR	636' S DIAMOND DR	636	36	Slurry Seal Type I
132	123 A	3	EMERALD LN	E NEWPORT RD	DIAMOND DR	395	35	Slurry Seal Type I
133	112	3	EMMANUEL LN	FAITH DR	ACACIA AVE	495	36	Slurry Seal Type I
134	124 D	3	ERICA CT	AMSTERDAM RD	652' S AMSTERDAM RD	652	36	Slurry Seal Type I
135	124 D	3	ERMITAGE LN	VAN GAALE LN	947' E VAN GAALE LN	947	36	Slurry Seal Type I
136	124 D	3	EUREKA CIR	ARRAS DR	651' E ARRAS DR	651	36	Slurry Seal Type I
137	112 A	3	FAIRVIEW AVE	399' S SOPWITH DR	CHICAGO AVE	3,670	60	Microsurface2
138	112	3	FAITH DR	EMMANUEL LN	MERIDIAN ST	786	36	Slurry Seal Type I
139	124 E	3	FALLBROOK CIR	WILDOAK DR	110' W WILDOAK DR	110	32	Slurry Seal Type I
140	112	3	FERGUSON DR	CARNEGIE AVE / E	CARNEGIE AVE / W	1,000	33	Slurry Seal Type I / Chip Seal
141	125 C	3	FIELD VIEW RD	MOSER RD	RED CARRIAGE RD	967	32	Slurry Seal Type I
142	124 E	3	FILBERT ST	PEPPER TREE ST	RED OAK ST	568	36	Slurry Seal Type I
143	125 C	3	FLEURS LN	DEAUVILLE RD	MADDALENA RD	145	40	Slurry Seal Type I
144	125 C	3	FLEURS LN	MADDALENA RD	CLEMENCEAU DR	151	30	Slurry Seal Type I
145	124 E	3	FLINTRIDGE WAY	HARVEST DR	STARFLOWER	1,064	36	Slurry Seal Type I
146	124 D	3	FLORENCE CT	LEEDS ST	272' W LEEDS ST	272	36	Slurry Seal Type I
147	125 C	3	FLOWER BASKET RD	APRICOT TREE RD	SPUN COTTON DR	722	36	Slurry Seal Type I
148	124 D	3	FLOWERING PLUM CT	BEECH ST	313' E BEECH ST	313	36	Slurry Seal Type I
149	125 C	3	FONTAINE ST	ARMOISE DR	BRETON DR	1,143	30	Slurry Seal Type I
150	124 D	3	FOREST ST	145' E CORSICA DR	TAHOE ST	102	36	Slurry Seal Type I
151	124 D	3	FOREST ST	HAMBURG CIR	145' E CORSICA CIR	1,693	36	Slurry Seal Type I
152	122 C	3	FOX BERRY RD	OLEA RD	COTTONWOOD RD	629	36	Slurry Seal Type I
153	112 A	3	FRANK CT	DE WAIDE AVE	385' E DE WAIDE AVE	385	29	Slurry Seal Type I
154	124 D	3	FRESNO CIR	STOCKTON ST	550' S STOCKTON ST	550	36	Slurry Seal Type I
155	103 B	3	FRETWELL AVE	LEON RD	NAUMANN AVE	1,548	32	Slurry Seal Type I
156	111 A	3	FULTON AVE	DARTMOUTH ST	STANFORD ST	1,469	33	Slurry Seal Type I / Chip Seal
157	125 C	3	GAMBREL GATE LN	BLUE BELL LN	SPUN COTTON DR	656	32	Slurry Seal Type I
158	123 A	3	GARNET LN	E NEWPORT RD	952' S E NEWPORT RD	952	35	Slurry Seal Type I
159	124 D	3	GENOA ST	POURROY RD	JOLTAIRE WAY	1,622	40	Slurry Seal Type I

SLURRY SEAL PROJECT, FY 2021-2021, DISTRICT 3
LIST OF ROADS

No.	RD BK PAGE	SUPV. DIST.	ROAD NAME	LIMITS		Length (FT)	Width (FT)	TREATMENT DESCRIPTION
				From	To			
160	112 A	3	GERMAINE LN	OLIVE AVE	ALEXA WAY	802	33	Slurry Seal Type I
161	116 A	3	GIRARD ST	THORNTON AVE	1400' S THORTNTON AVE	1,400	39	Slurry Seal Type I
162	124 D	3	GIRONDE CT	HOMMAGE DR	407' E HOMMAGE DR	407	36	Slurry Seal Type I
163	125 C	3	GIVERYNY CT	DEAUVILLE RD	502' W DEAUVILLE RD	502	32	Slurry Seal Type I
164	124 D	3	GLASGOW ST	BREITNER WAY	539' NW BREITNER WAY	539	36	Slurry Seal Type I
165	124 E	3	GOLDEN WILLOW CT	AVOCADO CT	302' E AVOCADO CT	302	32	Slurry Seal Type I
166	195 B	3	GORGONIO CIR	SPRING CREST DR	305' N SPRING CREST DR	305	27	Double Chip Seal
167	102	3	GRANITE VIEW DR	SAN JOSE DR	SAN JOSE DR	1,062	33	Slurry Seal Type I
168	112	3	GRAY WAY	ACACIA AVE	SANTIAGO DR	233	33	Slurry Seal Type I / Chip Seal
169	124 D	3	HAGUE ST	FOREST ST	HAMBURG CIR	783	36	Slurry Seal Type I
170	124 D	3	HAMBURG CIR	FOREST ST	912' E FOREST ST	912	36	Slurry Seal Type I
171	124 E	3	HARVEST DR	375' SE HIGH VISTA DR	FLINTRIDGE WAY	1,111	36	Slurry Seal Type I
172	124 E	3	HARVEST DR	HIGH VISTA DR	375' SE HIGH VISTA DR	375	36	Slurry Seal Type I
173	125 C	3	HEARTH GLEN CT	FLOWER BASKET RD	534' E FLOWER BASKET RD	534	32	Slurry Seal Type I
174	124 E	3	HIDDEN TRAIL CT	AULD RD	1083' N AULD RD	1,083	36	Slurry Seal Type I
175	195 B	3	HIDDEN VALLEY CIR	TORO VISTA DR	427' S TORO VISTA DR	427	27	Double Chip Seal
176	124 E	3	HIGH VISTA DR	100' E STARFLOWER DR	POURROY RD	1,205	40	Slurry Seal Type I
177	124 E	3	HIGH VISTA DR	AULD RD	SHADETREE DR	1,760	40	Slurry Seal Type I
178	124 E	3	HIGH VISTA DR	SHADETREE DR	100' E STARFLOWER DR	805	40	Slurry Seal Type I
179	112 A	3	HILLSON CIR	HOWARD DR	194' E HOWARD DR	194	29	Slurry Seal Type I
180	124 D	3	HOMMAGE DR	BENTON RD	781' S BENTON RD	781	34	Slurry Seal Type I
181	124 D	3	HONEYSUCKLE CIR	ARRAS DR	628' E ARRAS DR	628	36	Slurry Seal Type I
182	112 A	3	HOWARD DR	AVENIDA CHAGRES	OLIVE AVE	1,121	36	Slurry Seal Type I
183	112 A	3	HOWARD DR	OLIVE AVE	CEDAR AVE	2,594	33	Slurry Seal Type I
184	124 D	3	HUNTSMAN CT	LEEDS ST	377' W LEEDS ST	377	36	Slurry Seal Type I
185	124 D	3	ISLE CT	SAUTERNE ST	219' W SAUTERNE ST	219	36	Slurry Seal Type I
186	125 C	3	JARDIN CT	DEAUVILLE RD	274' W DEAUVILLE RD	274	32	Slurry Seal Type I
187	112 A	3	JERRY LN	OLIVE AVE	638' N OLIVE AVE	638	33	Slurry Seal Type I / Chip Seal
188	112 A	3	JERRY LN	PALM AVE	644' N PALM AVE	644	33	Slurry Seal Type I / Chip Seal
189	124 D	3	JOLTAIRE WAY	THOMPSON RD	TAHOE ST	1,734	36	Slurry Seal Type I
190	103 B	3	JULIE LN	ALLEN AVE	482' S ALLEN AVE	482	33	Slurry Seal Type I
191	125 C	3	JUNIPER BERRY RD	WATERMELON DR	MOSER RD	1,653	36	Slurry Seal Type I
192	122 C	3	KALE LN	WINTERSWEET LN	ABELIA ST	971	36	Slurry Seal Type I
193	124 D	3	KIEL CT	LEEDS ST	276' N LEEDS ST	276	36	Slurry Seal Type I
194	112 A	3	KNIGHT CT	DE WAIDE AVE	383' E DE WAIDE AVE	383	29	Slurry Seal Type I
195	103 A	3	LA PALOMA DR	LA PUERTA DR	100' S LA PUERTA DR	100	33	Slurry Seal Type I / Chip Seal
196	103 A	3	LA PUERTA DR	EL PARAISO DR	LA PALOMA DR	848	33	Slurry Seal Type I / Chip Seal
197	112	3	LAKE ST	210' S CHAMBERS AVE	2931' S CHAMBERS AVE	2,721	32	Slurry Seal Type I
198	112	3	LAKE ST N/B	MAYBERRY AVE	WISDOM DR	1,049	18	Slurry Seal Type I
199	112	3	LAKE ST S/B	MAYBERRY AVE	WISDOM DR	1,049	18	Slurry Seal Type I

SLURRY SEAL PROJECT, FY 2021-2021, DISTRICT 3

LIST OF ROADS

No.	RD BK PAGE	SUPV. DIST.	ROAD NAME	LIMITS		Length (FT)	Width (FT)	TREATMENT DESCRIPTION
				From	To			
200	125 C	3	LARVOTTO CT	DEAUVILLE RD	271' W DEAUVILLE RD	271	32	Slurry Seal Type I
201	102	3	LAS PALMAS CT	SAN JOSE DR	264' S SAN JOSE DR	264	33	Slurry Seal Type I
202	152 C	3	LATELY CIR	FAIRVIEW AVE	475' E FAIRVIEW AVE	475	33	Slurry Seal Type I
203	110	3	LAWTON CT	ACACIA AVE	530' S ACACIA AVE	530	33	Slurry Seal Type I
204	124 D	3	LEEDS ST	BRUSSELS ST	KIEL CT	1,501	36	Slurry Seal Type I
205	116 A	3	LEGEND LN	PACHEA TRL	THORNTON AVE	657	33	Slurry Seal Type I
206	103 B	3	LEON RD	ALLEN AVE	NEER ST	1,602	61	Slurry Seal Type I
207	103 B	3	LEON RD	NEER ST	SH-74	323	54	Slurry Seal Type I
208	111	3	LIBERTY DR	NAOMI DR	MERIDIAN ST	1,007	33	Slurry Seal Type I / Chip Seal
209	125 C	3	LIMOGES ST	DUCLAIR RD	RENOIR RD	257	36	Slurry Seal Type I
210	124 E	3	LIVE OAK CIR	RED OAK ST	146' NW RED OAK ST	146	28	Slurry Seal Type I
211	107 A	3	LOW CIR	BARNETT DR	305' E BARNETT DR	305	29	Slurry Seal Type I
212	112 B	3	LYNN CIR	C ST	184' S C ST	184	41	Slurry Seal Type I
213	125 C	3	MADDALENA RD	BENTON RD	AULD RD	2,506	40	Slurry Seal Type I
214	125 C	3	MADDALENA RD	YELLOW WAGON RD	BENTON RD	610	40	Slurry Seal Type I
215	124 D	3	MANFORD DR	LEON RD (S5220E)	LEEDS ST	335	40	Slurry Seal Type I
216	112 A	3	MARLENE ST	HOWARD DR	NOLA ST	691	33	Slurry Seal Type I
217	112 A	3	MARTA CT	PALM AVE	404' S PALM AVE	404	29	Slurry Seal Type I
218	112	3	MERCY CT	FAITH DR	260' N FAITH DR	260	32	Slurry Seal Type I
219	195 B	3	MESQUITE DR	SPRING CREST DR	RIBBONWOOD DR	1,461	32	Double Chip Seal
220	125 C	3	MIMOSA TREE RD	RED CARRIAGE RD	AUTUMN NEST RD	555	32	Slurry Seal Type I
221	112	3	MISTY WAY	HEMET ST	STARDUST ST	502	29	Slurry Seal Type I / Chip Seal
222	124 D	3	MODESTO CIR	CAPRI DR	110' SE CAPRI DR	110	36	Slurry Seal Type I
223	125 D	3	MONTFLEURY LN	RENOIR RD	SAINT MARTIN ST	544	36	Slurry Seal Type I
224	125 D	3	MONTREAUX RD	RENOIR RD	PERIGORD RD	881	36	Slurry Seal Type I
225	112 A	3	MOONLIGHTING DR	WANDA LN	309' E WANDA LN	309	33	Slurry Seal Type I / Chip Seal
226	125 C	3	MOSER RD	127' N AUTUMN NEST RD	BENTON RD	560	19	Slurry Seal Type I
227	125 C	3	MOSER RD	BENTON RD	1256' S BENTON RD	1,256	34	Slurry Seal Type I
228	125 C	3	MOSER RD	RED CARRIAGE RD	127' N AUTUMN NEST RD	393	32	Slurry Seal Type I
229	107	3	MOUNTAIN AVE	CEDAR AVE	747' W CEDAR AVE	747	36	Slurry Seal Type I
230	124 D	3	MUNICH LN	HAMBURG CIR	AMSTERDAM RD	232	36	Slurry Seal Type I
231	128 D	3	MURRIETA HOT SPRINGS RD	SH-79	CALISTOGA DR	4,001	68	Microsurface2
232	122 C	3	MYRTLE CT	COTTONWOOD RD	174' SW COTTONWOOD RD	174	36	Slurry Seal Type I
233	111	3	NAOMI DR	MAYBERRY AVE	856' S MAYBERRY AVE	856	29	Slurry Seal Type I / Chip Seal
234	112 B	3	NATHAN DR	8TH ST	6TH ST	681	41	Slurry Seal Type I
235	112 B	3	NATHAN DR	WHITE OAK DR	8TH ST	400	33	Slurry Seal Type I
236	103 B	3	NEER ST	837' E LEON RD	NAUMANN AVE	719	34	Slurry Seal Type I
237	103 B	3	NEER ST	LEON RD	837' E LEON RD	837	23	Slurry Seal Type I
238	107 A	3	NITA CIR	HOWARD DR	192' E HOWARD DR	192	29	Slurry Seal Type I
239	195 B	3	NOB DR	TORO VISTA DR	108' E TORO VISTA DR	108	30	Double Chip Seal

SLURRY SEAL PROJECT, FY 2021-2021, DISTRICT 3
LIST OF ROADS

No.	RD BK PAGE	SUPV. DIST.	ROAD NAME	LIMITS		Length (FT)	Width (FT)	TREATMENT DESCRIPTION
				From	To			
240	112 A	3	NOLA ST	HOWARD DR	MARLENE ST	948	33	Slurry Seal Type I
241	122 C	3	OLEA RD	CHINABERRY ST	SAFFLOWER ST	666	36	Slurry Seal Type I
242	112 A	3	OLIVE AVE	150' W HOWARD DR	FAIRVIEW AVE	3,691	39	Slurry Seal Type I
243	124 D	3	OLIVE TREE CT	BEECH ST	504' SE BEECH ST	504	36	Slurry Seal Type I
244	116 A	3	OLLA RD	PACHEA TRL	432' SE PACHEA TRL	432	27	Slurry Seal Type I
245	112 A	3	ORANGEWOOD LN	NATHAN DR	395' N NATHAN DR	395	33	Slurry Seal Type I
246	112 A	3	OSSIPEE ST	BROWCA ST	DRUMMOND ST	136	33	Slurry Seal Type I
247	116 A	3	PACHEA TRL	928' S OLLA DR	2801' S OLLA DR	1,873	27	Slurry Seal Type I
248	116 A	3	PACHEA TRL	GIRARD ST	928' S OLLA DR	2,840	32	Slurry Seal Type I
249	116 A	3	PAGEANT PL	PACHEA TRL	420' SE PACHEA TRL	420	26	Slurry Seal Type I
250	112 A	3	PALM AVE	CHICAGO AVE	FAIRVIEW AVE	2,628	33	Slurry Seal Type I
251	124 D	3	PALO VERDE CT	BEECH ST	405' E BEECH ST	405	36	Slurry Seal Type I
252	124 D	3	PANSY ST	611' N GENOA ST	261' S GENOA ST	872	36	Slurry Seal Type I
253	124 D	3	PARIS CT	FOREST ST	293' E FOREST ST	293	36	Slurry Seal Type I
254	107 A	3	PEACE CIR	BARNETT DR	305' E BARNETT DR	305	29	Slurry Seal Type I
255	125 D	3	PEBLEY CT	723' S SANTORO WAY	625' N SANTORO WAY	1,348	32	Slurry Seal Type I
256	124 E	3	PEPPER TREE ST	1879' E BOTTLE BRUSH ST	422' E AVOCADO CT	597	32	Slurry Seal Type I
257	124 E	3	PEPPER TREE ST	BOTTLE BRUSH ST	1879' E BOTTLE BRUSH ST	1,879	36	Slurry Seal Type I
258	125 D	3	PERIGORD RD	479' W SAINT MARTIN ST	888' W SAINT MARTIN ST	409	36	Slurry Seal Type I
259	125 D	3	PERIGORD RD	795' E SAINT MARTIN ST	479' W SAINT MARTIN ST	1,274	36	Slurry Seal Type I
260	124 E	3	PERSIMMON CIR	BOTTLE BRUSH ST	145' N BOTTLE BRUSH ST	145	28	Slurry Seal Type I
261	112 A	3	PERSIMMONS LN	WHITEOAK DR	312' N WHITEOAK DR	312	33	Slurry Seal Type I
262	116 B	3	PHEASANT HILL PL	500' E LAKE ST	424' W LAKE ST	924	32	Slurry Seal Type I
263	125 D	3	PICASSO CT	MONTREAU RD	345' E MONTREAU RD	345	36	Slurry Seal Type I
264	195 B	3	PINE VIEW DR	SH-74	1195' NW SH-74	1,195	33	Double Chip Seal
265	125 C	3	PISTACHIO DR	WATERMELON DR	AUTUMN NEST DR	443	36	Slurry Seal Type I
266	107 A	3	PLEDGER CIR	HOWARD DR	193' E HOWARD DR	193	29	Slurry Seal Type I
267	124 E	3	POMEROL LOOP	VAN GAALE LN / N	VAN GAALE LN / S	1,681	36	Slurry Seal Type I
268	124 D	3	POMPEI LN	BENTON RD	SICILY LN	1,181	32	Slurry Seal Type I
269	124 D	3	POPPY ST	TAHOE ST	STOCKTON ST	1,140	36	Slurry Seal Type I
270	111 A	3	PRINCETON ST	FULTON AVE	269' N FULTON AVE	269	29	Slurry Seal Type I / Chip Seal
271	125 D	3	RANCHO KIEL RD	PERIGORD RD	SANTORO WAY	612	36	Slurry Seal Type I
272	125 D	3	RANCHO KIEL RD	SANTORO WAY	RENOIR RD	612	36	Slurry Seal Type I
273	125 C	3	RED CARRIAGE RD	MIMOSA TREE RD	FIELD VIEW RD	926	32	Slurry Seal Type I
274	124 E	3	RED OAK ST	BEECH ST	AULD RD	1,549	36	Slurry Seal Type I
275	112 A	3	REDWING CIR	PALM AVE	372' S PALM AVE	372	36	Slurry Seal Type I
276	195 B	3	REDWOOD DR	TORA VISTA DR	1631' E TORA VISTA DR	1,631	27	Double Chip Seal
277	125 D	3	RENOIR RD	1306' W MADDALENA RD	1792' W MADDALENA RD	486	36	Slurry Seal Type I
278	125 D	3	RENOIR RD	MADDALENA RD	1306' W MADDALENA RD	1,306	36	Slurry Seal Type I
279	124 D	3	RHINE CT	AMSTERDAM RD	817' N AMSTERDAM RD	817	36	Slurry Seal Type I
280	125 C	3	RHUBARB CT	SPUN COTTON DR	147' SW SPUN COTTON DR	147	32	Slurry Seal Type I

SLURRY SEAL PROJECT, FY 2021-2021, DISTRICT 3

LIST OF ROADS

No.	RD BK PAGE	SUPV. DIST.	ROAD NAME	LIMITS		Length (FT)	Width (FT)	TREATMENT DESCRIPTION
				From	To			
281	195 B	3	RIBBONWOOD DR	SH-74	3403' SW SH-74	3,403	33	Double Chip Seal
282	112	3	RICHBROUGH RD	HEMET ST	BELLINGHAM WAY	390	36	Slurry Seal Type I / Chip Seal
283	107 A	3	RILEY CIR	BARNETT DR	304' E BARNETT DR	304	29	Slurry Seal Type I
284	124 D	3	RIVERA ST	ROTTERDAM ST	ANTWERP ST	833	36	Slurry Seal Type I
285	103 B	3	ROBERTSON ST	LEON RD	NAUMANN AVE	1,548	35	Slurry Seal Type I
286	195 B	3	ROLLING HILLS CIR	RIBBONWOOD DR	170' N RIBBONWOOD DR	170	35	Double Chip Seal
287	124 E	3	ROSE HILL CIR	TREE RIDGE DR	172' E TREE RIDGE DR	172	32	Slurry Seal Type I
288	107 A	3	ROSEBRUGH LN	CEDAR AVE	2029' S CEDAR AVE	2,029	33	Slurry Seal Type I
289	124 D	3	ROTTERDAM ST	AMSTERDAM RD	RIVERA ST	511	36	Slurry Seal Type I
290	125 C	3	ROUND CORAL RD	POURROY RD	SPUN COTTON DR	144	36	Slurry Seal Type I
291	124 E	3	RUNNING SPRINGS RD	CLOVERHILL WAY	SIERRA GROVE DR	968	36	Slurry Seal Type I
292	107 A	3	SAAR ST	BETHLAM AVE	BARITO ST	131	36	Slurry Seal Type I
293	122 C	3	SAFFLOWER ST	CHINABERRY DR	ABELIA ST	1,303	36	Slurry Seal Type I
294	122 C	3	SAFFLOWER ST	COTTONWOOD RD	CHINABERRY DR	1,501	36	Slurry Seal Type I
295	122 C	3	SAGEBRUSH LN	SAFFLOWER ST	SOURWOOD WAY	426	36	Slurry Seal Type I
296	125 D	3	SAINT MARTIN ST	PERIGORD RD	1206' N PERIGORD RD	1,206	36	Slurry Seal Type I
297	122 C	3	SALVIA CIR	SAFFLOWER ST	270' E SAFFLOWER ST	270	36	Slurry Seal Type I
298	102	3	SAN JACINTO AVE	IDYLLWILD DR	RAMONA EXPY	4,328	12	Slurry Seal Type I
299	102	3	SAN JOSE DR	CHABELA DR	1931' NE CHABELA DR	1,931	33	Slurry Seal Type I
300	103 A	3	SAN JUAN DR	AVENIDA VIZCAYA	AVENIDA VALENCIA	645	33	Slurry Seal Type I / Chip Seal
301	124 D	3	SAN REMO DR	SICILY LN	153' E SICILY LN	153	32	Slurry Seal Type I
302	112	3	SANTEE CT	HEMET ST	367' E HEMET ST	367	33	Slurry Seal Type I / Chip Seal
303	112	3	SANTIAGO DR	BUENOS AIRES DR	726' SE BUENOS AIRES DR	726	29	Slurry Seal Type I / Chip Seal
304	125 D	3	SANTORO WAY	PEBLEY CT	RANCHO KIEL RD	396	36	Slurry Seal Type I
305	124 D	3	SAUTERNE ST	ISLE CT	1588' SW ISLE CT	1,588	36	Slurry Seal Type I
306	124 D	3	SEINE CT	AMSTERDAM RD	263' S AMSTERDAM RD	263	36	Slurry Seal Type I
307	107 A	3	SEINE CT	TIBER ST	560' SE TIBER ST	560	36	Slurry Seal Type I
308	195 B	3	SEQUOIA CIR	TORO VISTA DR	768' N TORO VISTA DR	768	26	Double Chip Seal
309	124 E	3	SHADETREE DR	HIGH VISTA DR	AULD RD	1,737	40	Slurry Seal Type I
310	122 C	3	SHALLOT CT	166' SW ABELIA ST	ABELIA ST	166	36	Slurry Seal Type I
311	122 C	3	SHALLOT DR	ABELIA ST	SAFFLOWER ST	952	36	Slurry Seal Type I
312	112 B	3	SHANNON CIR	C ST	185' S C ST	185	41	Slurry Seal Type I
313	125 C	3	SHRIMP LN	WASHINGTON ST	4314' W WASHINGTON ST	4,314	32	Slurry Seal Type I
314	124 D	3	SICILY LN	UMBRIA LN	POMPEI LN	657	32	Slurry Seal Type I
315	124 E	3	SIERRA GROVE DR	SHADETREE DR	VALLEY SPRING WAY	2,121	40	Slurry Seal Type I
316	124 D	3	SILEX CT	SAUTERNE ST	110' SE SAUTERNE ST	110	28	Slurry Seal Type I
317	124 E	3	SILK TREE CT	BOTTLE BRUSH ST	251' N BOTTLE BRUSH ST	251	28	Slurry Seal Type I / Chip Seal
318	195 B	3	SKI VIEW DR	RIBBONWOOD DR	TORO VISTA DR	1,693	27	Double Chip Seal
319	122 C	3	SOURWOOD WAY	SAFFLOWER ST	SAGEBRUSH LN	508	36	Slurry Seal Type I
320	103 B	3	SPRADLIN LN	ALLEN AVE	508' S ALLEN AVE	508	29	Slurry Seal Type I

SLURRY SEAL PROJECT, FY 2021-2021, DISTRICT 3

LIST OF ROADS

No.	RD BK PAGE	SUPV. DIST.	ROAD NAME	LIMITS		Length (FT)	Width (FT)	TREATMENT DESCRIPTION
				From	To			
321	195 B	3	SPRING CREST DR	SH-74	6355' SE SH-74	6,355	32	Double Chip Seal
322	125 C	3	SPUN COTTON DR	APRICOT TREE RD	256' N ROUND CORAL RD	3,409	32	Slurry Seal Type I
323	111	3	STANFORD ST	670' S ACACIA AVE	SH-74	1,954	52	Microsurface2
324	111 A	3	STANFORD ST	STETSON AVE	670' S ACACIA AVE	4,625	55	Microsurface2
325	116 A	3	STANFORD ST	THORNTON AVE	STETSON AVE	1,260	57	Microsurface2
326	112	3	STARDUST ST	ANDREA AVE	MISTY WAY	763	33	Slurry Seal Type I / Chip Seal
327	124 E	3	STARFLOWER DR	FLINTRIDGE WAY	HIGH VISTA DR	761	40	Slurry Seal Type I
328	124 E	3	STARMIST WAY	WHITECROWN DR	FLINTRIDGE WAY	320	36	Slurry Seal Type I
329	152 C	3	STEPHVON WAY	OLIVE AVE	ALEXA WAY	804	33	Slurry Seal Type I
330	124 D	3	STIRLING CT	LEEDS ST	424' NW LEEDS ST	424	36	Slurry Seal Type I
331	124 D	3	STOCKTON ST	TAHOE ST	JOLTAIRE WAY	766	36	Slurry Seal Type I
332	116 A	3	STONEHENGE CIR	THORNTON AVE	963' S THORNTON AVE	963	32	Slurry Seal Type I
333	124 E	3	STOYVIEW CIR	EDGEMONT DR	158' NW EDGEMONT DR	158	32	Slurry Seal Type I
334	103 A	3	SULTANAS RD	620' S ALICANTE DR	WATSON RD	813	36	Slurry Seal Type I / Chip Seal
335	103 A	3	SULTANAS RD	ALICANTE DR	620' S ALICANTE DR	620	28	Slurry Seal Type I / Chip Seal
336	124 E	3	SUMAC ST	AULD RD	BOTTLE BRUSH ST	121	36	Slurry Seal Type I
337	103 B	3	SUNNY AVE	JULIE LN	351' W JULIE LN	351	33	Slurry Seal Type I
338	125 C	3	SWEET BERRY CT	JUNIPER BERRY RD	147' SW JUNIPER BERRY RD	147	32	Slurry Seal Type I
339	124 D	3	TAHOE ST	1110' S STOCKTON ST	CAPRI DR	552	32	Slurry Seal Type I
340	124 D	3	TAHOE ST	STOCKTON ST	1110' S STOCKTON ST	1,110	36	Slurry Seal Type I
341	124 D	3	TARAH CT	STIRLING CT	184' N STIRLING CT	184	36	Slurry Seal Type I
342	103 B	3	TERAND AVE	NAUMANN AVE	LEON RD	1,550	35	Slurry Seal Type I
343	107 A	3	TIBER ST	FAIRVIEW AVE	BARITO ST	1,565	36	Slurry Seal Type I
344	107 A	3	TIGRIS LN	TIBER ST	FAIRVIEW AVE	644	36	Slurry Seal Type I
345	195 B	3	TORO VISTA DR	SPRING CREST DR	RIBBONWOOD DR	5,008	32	Double Chip Seal
346	124 E	3	TREE RIDGE DR	WINTERGREEN WAY	EDGEMONT DR	811	36	Slurry Seal Type I
347	124 D	3	TROY LN	BREITNER WAY	FOREST ST	250	36	Slurry Seal Type I
348	125 D	3	TULLE RD	SAINT MARTIN ST	MADDALENA RD	142	40	Slurry Seal Type I
349	124 D	3	UMBRIA LN	POMPEI LN	1159' NE POMPEI LN	1,159	32	Slurry Seal Type I
350	124 E	3	VALLEY SPRING WAY	HIGH VISTA DR	SIERRA GROVE DR	1,328	36	Slurry Seal Type I
351	124 E	3	VAN GAALE LN	AULD RD	BENTON RD	2,588	30	Slurry Seal Type I
352	111A	3	VASSAR ST	FULTON AVE	265' N FULTON AVE	265	29	Slurry Seal Type I / Chip Seal
353	110	3	VERA CT	WILLOW ST	274' E WILLOW ST	274	29	Slurry Seal Type I
354	124 D	3	VIGNES CT	CHEVAL DR	283' E CHEVAL DR	283	36	Slurry Seal Type I
355	116 B	3	VISTA MOREE CT	LAKE ST	405' SE LAKE ST	405	28	Slurry Seal Type II
356	112 A	3	WANDA LN	PALM AVE	650' N OLIVE AVE	1,977	33	Slurry Seal Type I / Chip Seal
357	112	3	WANDER LUST DR	ANDREA AVE	MISTY WAY	745	33	Slurry Seal Type I / Chip Seal
358	124 E	3	WATERFALL WAY	HARVEST DR	WHITECROWN DR	1,145	36	Slurry Seal Type I

SLURRY SEAL PROJECT, FY 2021-2021, DISTRICT 3

LIST OF ROADS

No.	RD BK PAGE	SUPV. DIST.	ROAD NAME	LIMITS		Length (FT)	Width (FT)	TREATMENT DESCRIPTION
				From	To			
359	124 D	3	WATERLOO CT	FOREST ST	236' S FOREST ST	236	36	Slurry Seal Type I
360	125 C	3	WATERMELON DR	JUNIPER BERRY RD	PISTACIO DR	623	32	Slurry Seal Type I
361	103 A	3	WATSON RD	AVENIDA RAMADA	SULTANAS RD	1,114	30	Slurry Seal Type I / Chip Seal
362	107 A	3	WENDELL DR	ROSEBRUGH LN	CEDAR AVE	1,868	33	Slurry Seal Type I
363	124 E	3	WESTRIDGE DR	FLINTRIDGE DR	116'S FLINTRIDGE DR	116	36	Slurry Seal Type I
364	124 E	3	WHIMBREL CT	AVOCET WAY	233' SW AVOCET WAY	233	32	Slurry Seal Type I
365	124 E	3	WHISPERING HILLS DR	CLOVERHILL WAY	SIERRA GROVE DR	1,388	36	Slurry Seal Type I
366	112 A	3	WHITE OAK DR	PALM AVE	1365' S PALM AVE	1,384	36	Slurry Seal Type I
367	125 C	3	WHITE RIDGE RD	BLUE BELL LN	SPUN COTTON DR	645	32	Slurry Seal Type I
368	124 E	3	WHITECROWN DR	WATERFALL WAY	HARVEST DR	1,250	36	Slurry Seal Type I
369	124 E	3	WILDOAK DR	CLOVERHILL WAY	SIERRA GROVE DR	724	36	Slurry Seal Type I
370	124 E	3	WILLOW CIR	RED OAK ST	100' NW RED OAK ST	100	44	Slurry Seal Type I
371	110	3	WILLOW ST	BROCK AVE	ACACIA AVE	517	33	Slurry Seal Type I
372	125 C	3	WINTER CHERRY RD	WATERMELON DR	AUTUMN NEST RD	505	32	Slurry Seal Type I
373	124 E	3	WINTERGREEN WAY	HIGH VISTA DR	EDGEMONT DR	1,139	36	Slurry Seal Type I
374	122 C	3	WINTERSWEET LN	AGONIS WAY	KALE LN	588	36	Slurry Seal Type I
375	112	3	WISDOM DR	MAYBERRY AVE	LAKE ST	1,383	36	Slurry Seal Type I
376	125 C	3	WISHING WELL CT	BLUE BELL LN	363' S BLUE BELL LN	363	32	Slurry Seal Type I
377	122 C	3	YARROW CT	KALE LN	379' NW KALE LN	379	36	Slurry Seal Type I
378	125 C	3	YELLOW WAGON RD	SPUN COTTON DR	JUNIPER BERRY RD	317	32	Slurry Seal Type I
CITY OF HEMET								
379	110	3	COLUMBIA ST	SH-74	963' S SH-74	963	23	Slurry Seal Type II
380	114	3	DOMENIGONI PKWY	11187' E SH-79	WARREN RD	4,852	62	Mircorsurfacing2
381	114	3	DOMENIGONI PKWY	WARREN RD	4437' E WARREN RD	4,437	74	Mircorsurfacing2
382	123 A	3	E NEWPORT RD	1639' W STATE ST	STATE ST	1,639	12	Slurry Seal Type I
CITY OF SAN JACINTO								
383	102	3	SAN JACINTO AVE	IDYLLWILD DR	RAMONA EXPY	4,328	12	Slurry Seal Type I

CURB RAMP ACESSISBILITY PROJECT, FY 2021-2022, DISTRICT 3
LIST OF CURB RAMPS

No.	DIST.	MAJOR STREET	MINOR STREET	CORNER	TREATMENT
1	3	CEDAR AVE	RAMONA EXPY	N	REFER TO PLANS
2	3	CEDAR AVE	RAMONA EXPY	E	REFER TO PLANS
3	3	STANFORD ST	ACACIA AVE	NE	REFER TO PLANS
4	3	STANFORD ST	ACACIA AVE	SE	REFER TO PLANS
5	3	STANFORD ST	ACACIA AVE	NW	REFER TO PLANS
6	3	STANFORD ST	ACACIA AVE	SW	REFER TO PLANS
7	3	STANFORD ST	MAYBERRY AVE	NE	REFER TO PLANS
8	3	STANFORD ST	MAYBERRY AVE	SE	REFER TO PLANS
9	3	STANFORD ST	MAYBERRY AVE	NW	REFER TO PLANS
10	3	STANFORD ST	MAYBERRY AVE	SW	REFER TO PLANS
11	3	STANFORD ST	STETSON AVE	NE	REFER TO PLANS
12	3	STANFORD ST	STETSON AVE	SE	REFER TO PLANS
13	3	STANFORD ST	STETSON AVE	NW	REFER TO PLANS
14	3	STANFORD ST	STETSON AVE	SW	REFER TO PLANS
15	3	DOMENIGONI PKWY	WARREN RD	E	REFER TO PLANS
16	3	DOMENIGONI PKWY	WARREN RD	S	REFER TO PLANS
17	3	MADDALENA RD	BENTON RD	SE	REFER TO PLANS
18	3	MADDALENA RD	BENTON RD	SW	REFER TO PLANS
19	3	MURRIETA HOT SPRINGS RD	SKY CANYON DR	NE	REFER TO PLANS
20	3	MURRIETA HOT SPRINGS RD	SKY CANYON DR	SE	REFER TO PLANS
21	3	MURRIETA HOT SPRINGS RD	SKY CANYON DR	NW	REFER TO PLANS
22	3	MURRIETA HOT SPRINGS RD	SKY CANYON DR	SW	REFER TO PLANS
23	3	MURRIETA HOT SPRINGS RD	TOWNVIEW AVE	NE	REFER TO PLANS
24	3	MURRIETA HOT SPRINGS RD	TOWNVIEW AVE	SE	REFER TO PLANS
25	3	MURRIETA HOT SPRINGS RD	TOWNVIEW AVE	NW	REFER TO PLANS
26	3	MURRIETA HOT SPRINGS RD	TOWNVIEW AVE	SW	REFER TO PLANS
27	3	MURRIETA HOT SPRINGS RD	CALISTOGA DR	NW	REFER TO PLANS
28	3	MURRIETA HOT SPRINGS RD	CALISTOGA DR	SW	REFER TO PLANS
29	3	MERIDIAN ST	BRIARWOOD AVE	NW	FULL RECONSTRUCTION
30	3	MERIDIAN ST	BRIARWOOD AVE	SW	FULL RECONSTRUCTION
31	3	STANDFORD ST	BRIARWOOD AVE	NE	FULL RECONSTRUCTION
32	3	STANDFORD ST	NORDAL AVE	NW	PROTECT IN PLACE
33	3	STANDFORD ST	NORDAL AVE	SW	PROTECT IN PLACE
34	3	STANDFORD ST	VANCHELLE CT	SE	PROTECT IN PLACE
35	3	STANDFORD ST	WHITTIER AVE	SE	FULL RECONSTRUCTION
36	3	AVENIDA HORTENSIA	AVENIDA GATO	SE	FULL RECONSTRUCTION
37	3	AVENIDA HORTENSIA	AVENIDA GATO	NE	FULL RECONSTRUCTION

CURB RAMP ACESSISBILITY PROJECT, FY 2021-2022, DISTRICT 3
LIST OF CURB RAMPS

No.	DIST.	MAJOR STREET	MINOR STREET	CORNER	TREATMENT
38	3	BELLINGHAM WAY	RICHBROUGH RD	SE	FULL RECONSTRUCTION
39	3	HEMET ST	RICHBROUGH RD	NW	FULL RECONSTRUCTION
40	3	HEMET ST	RICHBROUGH RD	SW	FULL RECONSTRUCTION
41	3	MAYBERRY AVE	AVENIDA HORTENSIA	NW	FULL RECONSTRUCTION
42	3	MAYBERRY AVE	AVENIDA HORTENSIA	NE	FULL RECONSTRUCTION
43	3	AVENIDA CAYLEE	AVENIDA CONTENTO	SW	PROTECT IN PLACE
44	3	AVENIDA CAYLEE	AVENIDA CONTENTO	SE	PROTECT IN PLACE
45	3	AVENIDA CAYLEE	CLEMENTE AVE	NE	PROTECT IN PLACE
46	3	AVENIDA CAYLEE	CLEMENTE AVE	NW	PROTECT IN PLACE
47	3	AVENIDA PALMERA	AVENIDA CONTENTO	NW	PROTECT IN PLACE
48	3	AVENIDA PALMERA	AVENIDA CONTENTO	NE	PROTECT IN PLACE
49	3	AVENIDA RAMADA	AVENIDA CAYLEE	SE	PROTECT IN PLACE
50	3	WASHINGTON ST	EAGLE PEAK RD	SW	PROTECT IN PLACE
51	3	WASHINGTON ST	NANDINA AVE	NW	PROTECT IN PLACE
52	3	WASHINGTON ST	NANDINA AVE	SE	FULL RECONSTRUCTION
53	3	WASHINGTON ST	NANDINA AVE	NE	PROTECT IN PLACE
54	3	GRAND AVE	MORRISON PL	E	FULL RECONSTRUCTION
55	3	GRAND AVE	STONEMAN ST	N	FULL RECONSTRUCTION
56	3	GRAND AVE	STONEMAN ST	E	FULL RECONSTRUCTION
57	3	FAIRVIEW AVE	CHICAGO AVE	SE	PROTECT IN PLACE
58	3	FAIRVIEW AVE	VOLGA ST	SE	PROTECT IN PLACE
59	3	FAIRVIEW AVE	VOLGA ST	SW	FULL RECONSTRUCTION
60	3	FAIRVIEW AVE	TIBER ST	E	FULL RECONSTRUCTION
61	3	FAIRVIEW AVE	TIBER ST	N	PROTECT IN PLACE
62	3	FAIRVIEW AVE	RHINE ST	SE	FULL RECONSTRUCTION
63	3	FAIRVIEW AVE	RHINE ST	SW	FULL RECONSTRUCTION
64	3	FAIRVIEW AVE	TIGRIS LANE	NE	FULL RECONSTRUCTION
65	3	FAIRVIEW AVE	TIGRIS LANE	NW	PROTECT IN PLACE
66	3	MURRIETA HOT SPRINGS RD	365' W SKY CANYON DR	SW	FULL RECONSTRUCTION
67	3	MURRIETA HOT SPRINGS RD	295' W SKY CANYON DR	SE	PROTECT IN PLACE
68	3	MURRIETA HOT SPRINGS RD	300' E SKY CANYON DR	SW	PROTECT IN PLACE
69	3	MURRIETA HOT SPRINGS RD	340' E SKY CANYON DR	SE	FULL RECONSTRUCTION
70	3	WATSON RD	AVENIDA RAMADA	NW	PROTECT IN PLACE
71	3	WATSON RD	SULTANAS RD	NW	PROTECT IN PLACE
72	3	MADDALENA RD	FLEURS LN	SE	PROTECT IN PLACE
73	3	MURRIETA HOT SPRINGS RD	ETERNITY LN	SE	FULL RECONSTRUCTION
74	3	MURRIETA HOT SPRINGS RD	ETERNITY LN	SW	FULL RECONSTRUCTION

CURB RAMP ACESSISBILITY PROJECT, FY 2021-2022, DISTRICT 3
LIST OF CURB RAMPS

No.	DIST.	MAJOR STREET	MINOR STREET	CORNER	TREATMENT
75	3	FAIRVIEW AVE	BETHLAM AVE	E	FULL RECONSTRUCTION
76	3	FAIRVIEW AVE	BETHLAM AVE	N	PROTECT IN PLACE
77	3	FAIRVIEW AVE	SOPWITH DR	NW	FULL RECONSTRUCTION
78	3	FAIRVIEW AVE	SOPWITH DR	SW	PROTECT IN PLACE
79	3	LAKE ST	AVENIDA TIGRE	NE	FULL RECONSTRUCTION
80	3	LAKE ST	AVENIDA TIGRE	SE	FULL RECONSTRUCTION
81	3	CARNEGIE AVE	FERGUSON DR	NE	FULL RECONSTRUCTION
82	3	HEMET ST	SANTEE CT	NE	FULL RECONSTRUCTION
83	3	HEMET ST	SANTEE CT	SE	FULL RECONSTRUCTION
84	3	HEMET ST	BUENOS AIRES DR	NE	FULL RECONSTRUCTION
85	3	HEMET ST	BUENOS AIRES DR	SE	FULL RECONSTRUCTION
86	3	SANTIAGO DR	BUENOS AIRES DR	SE	FULL RECONSTRUCTION
87	3	SANTIAGO DR	BUENOS AIRES DR	SW	FULL RECONSTRUCTION
88	3	SANTIAGO DR	255' S BUENOS AIRES D	NE	FULL RECONSTRUCTION
89	3	SANTIAGO DR	GRAY WAY	SW	FULL RECONSTRUCTION
90	3	GRAY WAY	ACACIA AVE	NW	FULL RECONSTRUCTION
91	3	WHITTIER AVE	BELLINGHAM WAY	SE	FULL RECONSTRUCTION
92	3	WHITTIER AVE	BELLINGHAM WAY	SW	FULL RECONSTRUCTION
93	3	BELLINGHAM WAY	RICHBROUGH RD	NE	FULL RECONSTRUCTION
94	3	AVENIDA RAMADA	AVENIDA CAYLEE	NE	PROTECT IN PLACE
95	3	AVENIDA RAMADA	AVENIDA PALMERA	SE	PROTECT IN PLACE
96	3	AVENIDA RAMADA	AVENIDA PALMERA	NE	PROTECT IN PLACE
97	3	SULTANAS RD	AVENIDA CAYLEE	SW	PROTECT IN PLACE
98	3	SULTANAS RD	AVENIDA CAYLEE	NW	PROTECT IN PLACE
99	3	WATSON RD	AVENIDA RAMADA	NE	PROTECT IN PLACE
100	3	MADDALENA RD	FLEURS LN	NE	PROTECT IN PLACE
101	3	MADDALENA RD	FLEURS LN	NW	PROTECT IN PLACE
102	3	MADDALENA RD	FLEURS LN	SW	PROTECT IN PLACE
103	3	MADDALENA RD	ARMOISE DR	SE	PROTECT IN PLACE
104	3	MADDALENA RD	ARMOISE DR	NE	FULL RECONSTRUCTION
105	3	MADDALENA RD	RENOIR RD	SW	PROTECT IN PLACE
106	3	MADDALENA RD	RENOIR RD	NW	PROTECT IN PLACE
107	3	MADDALENA RD	TULLE RD	SW	FULL RECONSTRUCTION
108	3	MADDALENA RD	TULLE RD	NW	PROTECT IN PLACE
109	3	AULD RD	MADDALENA RD	NW	FULL RECONSTRUCTION

SPECIFICATIONS and CONTRACT DOCUMENTS

for the


CONSTRUCTION

of

Slurry Seal and Curb Ramp Accessibility Project


For Fiscal Year 2021 - 2022

District 3, Project No. D2-0008, D2-0013



TRANSPORTATION DEPARTMENT

SEP 28 2021 3.22 ALS



SPECIFICATIONS and CONTRACT DOCUMENTS
for the
CONSTRUCTION
of

Slurry Seal and Curb Ramp Accessibility Project
For Fiscal Year 2021 - 2022
District 3, Project No. D2-0008, D2-0013



TRANSPORTATION DEPARTMENT

FORM APPROVED COUNTY COUNSEL
BY: *Danielle D. Maland*
DANIELLE D. MALAND

SEP 28 2021 3.22 PMS

COUNTY OF RIVERSIDE
TRANSPORTATION AND
LAND MANAGEMENT AGENCY



Mark Lancaster
Director of Transportation

Mojahed Salama, P.E.
Deputy for Transportation/Capital Projects
Richard Lantis, P.L.S.
Deputy for Transportation/Planning and
Development

Transportation Department

NOTICE OF EXEMPTION

July 30, 2021

PROJECT TITLE: FY 21/22 Slurry Seal and Curb Ramp Accessibility Project
Work Order# D2-0008 & 0013, Task Code #Z1530

PROJECT SPONSOR: Riverside County Transportation Department

PROJECT LOCATION: Various Locations

SUPERVISORIAL DISTRICT: District 3

PROJECT DESCRIPTION: The Riverside County Transportation Department (RCTD) proposes to provide slurry seal treatment to existing pavement surfaces on various roads located within District 3 of unincorporated Riverside County.

Slurry seal treatments consist of an application of a mixture of asphalt emulsion, aggregate (very small crushed rock), water, and other additives over the existing asphalt pavement surface. The treatments are provided as preventative maintenance to extend the life of the pavement and postpone more costly pavement rehabilitation. Slurry seal treatments seal cracks, restore lost flexibility to the pavement surface, provide a new black pavement surface color, and help preserve the underlying pavement structure. The work also involves replacing non-compliant curb ramps, removing and replacing thermoplastic crosswalk and pavement markings/paint traffic stripes and other associated work as required.

ENVIRONMENTAL ANALYSIS: The proposed project does not require additional right-of-way. Temporary construction easements and utility relocations may be required. The project will extend the life of the pavement of the treated roads, which is a benefit to the traveling public. The project consists of maintenance and repair of existing public roads. There is no expansion of use of the roads as a result of the project.

This project is subject to compliance with the Western Riverside and Coachella Valley Multiple Species Habitat Conservation Plan (MSHCP). In accordance with Section 7 of both MSHCP's, necessary operation and maintenance along existing roadways are considered a covered activity outside cell criteria. This project is considered to be a safety improvement project under operation and maintenance and therefore is a covered activity.

Original Negative Declaration/Notice of
Determination was routed to County
Clerks for posting on.
10.1.21 Date
Initial

The Riverside County Transportation Department has found that the above-described project is exempt from the provisions of the California Environmental Quality Act (CEQA), based on the following:

Section 15301 (c) – Existing Facilities The project proposes to slurry seal various road locations within District 3. These minor improvements to the existing roadways are exempt from CEQA under Section 15301 (c) because the activity does not create additional automobile lanes and involves no expansion of use of the existing roadway and associated facilities.

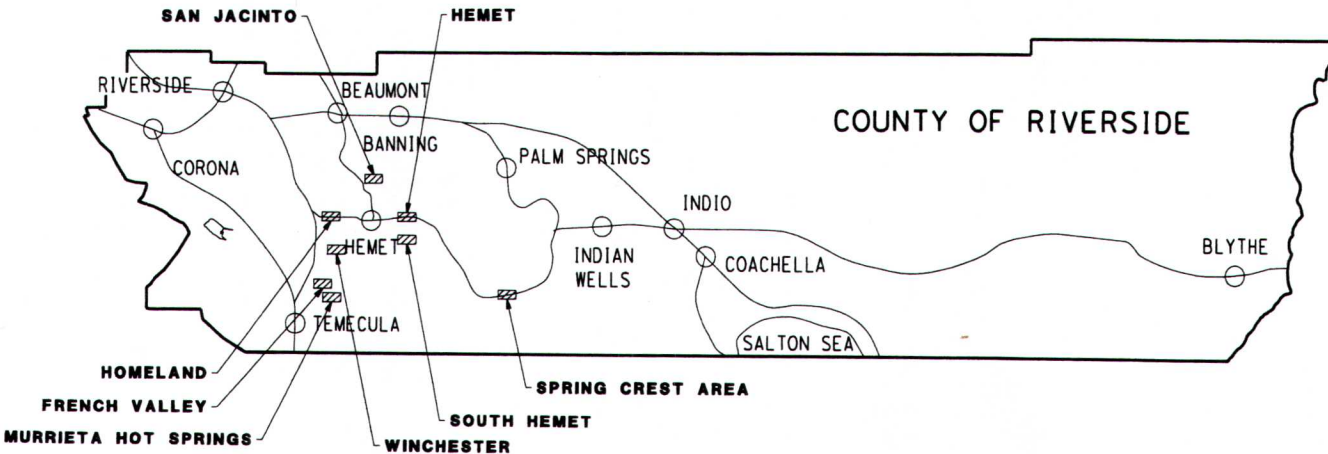
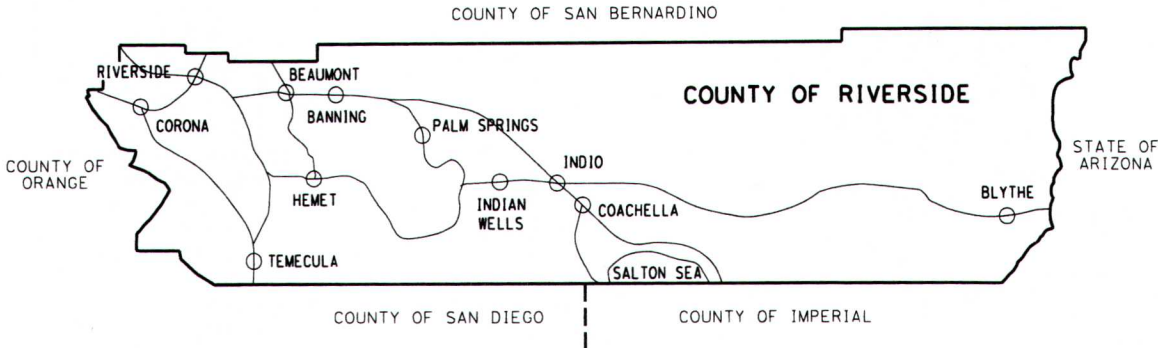
By: John Cylwik, Assistant Transportation Planner

Signed: Mary Zambon
Mary Zambon, Environmental Project Manager

**COUNTY OF RIVERSIDE
TRANSPORTATION DEPARTMENT**

**SLURRY SEAL AND CURB RAMP
ACCESSIBILITY PROJECTS**

**SUPERVISOR DISTRICT 3 - D2-0008, D2-0013
FISCAL YEAR 2021/2022**



VICINITY MAP



Mark Lancaster
Director of Transportation

COUNTY OF RIVERSIDE

TRANSPORTATION AND LAND MANAGEMENT AGENCY

Transportation Department

Mojahed Salama, P.E.
Deputy for Transportation/Capital Projects
Richard Lantis, P.L.S.
*Deputy for Transportation/Planning and
Development*

DATE: July 30, 2021

TO: Josefina Castillo-Avila, ACR Technician III

FROM: ^{M Z}
Mary Zambon, Environmental Project Manager

RE: **FY 21/22 District 3 Slurry Seal and Curb Ramp Accessibility Projects**
Work Order# D2-0008 & 0013, Task Code #Z1530

The Riverside County Transportation Department is requesting that you post the attached Notice of Exemption per County Implementing Resolution No. 82-213, Division 11, Section 205C. Attached you will find an authorization to bill by journal voucher in the amount of \$50.00 for your posting fee.

After posting, please return the document to Mail Stop #2136, Attention: John Cylwik. If you have any questions, please contact John at jcylwik@rivco.org.

Attachment

cc: file

RIVERSIDE COUNTY CLERK & RECORDER

**AUTHORIZATION
TO BILL
BY JOURNAL VOUCHER**

-TO BE FILLED IN BY SUBMITTING AGENCY-
537280-20000-3130500000 ZD20008C Z1530

AUTHORIZATION NUMBER: Work Order# ZD2-0008C
Task Code #Z1530

AMOUNT: \$50.00

DATE: July 30, 2021

AGENCY: Riverside County Transportation Department

THIS AUTHORIZES THE COUNTY CLERK & RECORDER TO ISSUE A VOUCHER FOR PAYMENT OF ALL FILING AND HANDLING FEES FOR THE ACCOMPANYING DOCUMENT(S).

NUMBER OF DOCUMENTS INCLUDED: One (1)

AUTHORIZED BY: Mary Zambon, Environmental Project Manager

Signature: Mary Zambon

PRESENTED BY: John Cylwik, Assistant Transportation Planner

-TO BE FILLED IN BY COUNTY CLERK-

ACCEPTED BY: -

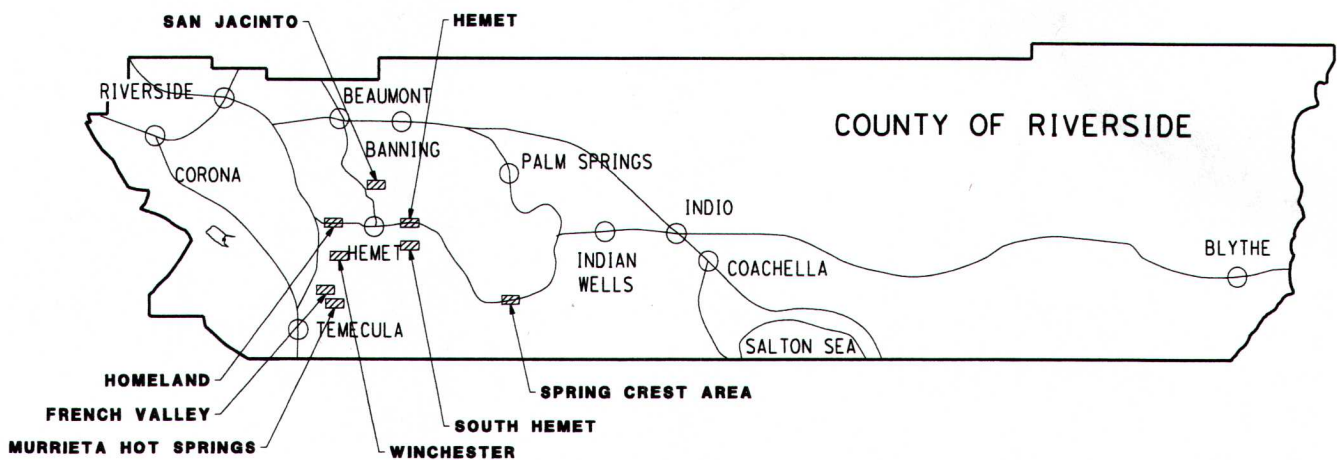
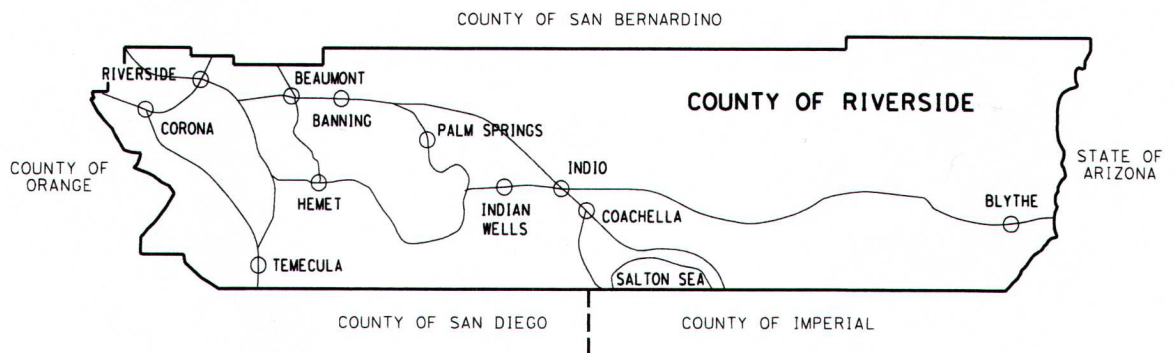
DATE: -

RECEIPT # (S) -

C O U N T Y O F R I V E R S I D E
T R A N S P O R T A T I O N D E P A R T M E N T

SLURRY SEAL AND CURB RAMP
ACCESSIBILITY PROJECTS

SUPERVISOR DISTRICT 3 - D2-0008, D2-0013
FISCAL YEAR 2021/2022



VICINITY MAP



COUNTY OF RIVERSIDE
TRANSPORTATION AND
LAND MANAGEMENT AGENCY

Transportation Department

Mark Lancaster
Director of Transportation

Mojahed Salama, P.E.
Deputy for Transportation/Capital Projects
Richard Lantis, P.L.S.
Deputy for Transportation/Planning and
Development

DATE: July 30, 2021

TO: Josefina Castillo-Avila, ACR Technician III

FROM: ^{MZ}
Mary Zambon, Environmental Project Manager

RE: **FY 21/22 District 3 Slurry Seal and Curb Ramp Accessibility Projects**
Work Order# D2-0008 & 0013, Task Code #Z1530

The Riverside County Transportation Department is requesting that you post the attached Notice of Exemption per County Implementing Resolution No. 82-213, Division 11, Section 205C. Attached you will find an authorization to bill by journal voucher in the amount of \$50.00 for your posting fee.

After posting, please return the document to Mail Stop #2136, Attention: John Cylwik. If you have any questions, please contact John at jcylwik@rivco.org.

Attachment

cc: file

RIVERSIDE COUNTY CLERK & RECORDER

**AUTHORIZATION
TO BILL
BY JOURNAL VOUCHER**

-TO BE FILLED IN BY SUBMITTING AGENCY-
537280-20000-3130500000 ZD20008C Z1530

AUTHORIZATION NUMBER: Work Order# ZD2-0008C
Task Code #Z1530

AMOUNT: \$50.00

DATE: July 30, 2021

AGENCY: Riverside County Transportation Department

THIS AUTHORIZES THE COUNTY CLERK & RECORDER TO ISSUE A VOUCHER FOR PAYMENT OF ALL FILING AND HANDLING FEES FOR THE ACCOMPANYING DOCUMENT(S).

NUMBER OF DOCUMENTS INCLUDED: One (1)

AUTHORIZED BY: Mary Zambon, Environmental Project Manager

Signature: Mary Zambon

PRESENTED BY: John Cylwik, Assistant Transportation Planner

-TO BE FILLED IN BY COUNTY CLERK-

ACCEPTED BY: -

DATE: -

RECEIPT # (S) -