

**SUBMITTAL TO THE BOARD OF SUPERVISORS  
COUNTY OF RIVERSIDE, STATE OF CALIFORNIA**



**ITEM: 19.1  
(ID # 17296)**

**MEETING DATE:**  
Tuesday, September 28, 2021

**FROM :** EXECUTIVE OFFICE:

**SUBJECT:** EXECUTIVE OFFICE: Public Hearing - Riverside County 2021 Redistricting Update. All Districts [\$0]

**RECOMMENDED MOTION:** That the Board of Supervisors:

1. Receive and file the Executive Office Technical Committee's (EOTC) report on the status of dissemination of U.S. Census Bureau Redistricting Data and the County's redistricting schedule; and
2. Conduct a public hearing of the Board of Supervisors, pursuant to Elections Code Section 21507.1(a)(2).


**ACTION: Set for Hearing**

---

**MINUTES OF THE BOARD OF SUPERVISORS**

On motion of Supervisor Jeffries, seconded by Supervisor Perez and duly carried by unanimous vote, IT WAS ORDERED that the above matter is approved as recommended and is set for public hearing on Tuesday, October 19, 2021, at 6:00 p.m. or as soon as possible thereafter.

Ayes: Jeffries, Spiegel, Washington, Perez and Hewitt  
Nays: None  
Absent: None  
Date: September 28, 2021  
xc: E.O., COB

Kecia R. Harper  
Clerk of the Board  
By:   
Deputy

**SUBMITTAL TO THE BOARD OF SUPERVISORS COUNTY OF RIVERSIDE,  
STATE OF CALIFORNIA**

<b>FINANCIAL DATA</b>	<b>Current Fiscal Year:</b>	<b>Next Fiscal Year:</b>	<b>Total Cost:</b>	<b>Ongoing Cost</b>
<b>COST</b>	\$ 0	\$ 0	\$ 0	\$ 0
<b>NET COUNTY COST</b>	\$ 0	\$ 0	\$ 0	\$ 0
<b>SOURCE OF FUNDS: N/A</b>			<b>Budget Adjustment: N/A</b>	
			<b>For Fiscal Year: 21/22</b>	

**C.E.O. RECOMMENDATION:** Approve

**BACKGROUND:**

Redistricting is the process by which Supervisorial District boundaries are drawn every 10 years to ensure that each district has an equal number of residents.

Under State law, the Board of Supervisors may establish, by resolution, ordinance or charter amendment, an independent redistricting commission, a hybrid redistricting commission, or an advisory redistricting commission composed of residents of the County to change the Board's district boundaries.

Elections Code 23002 applies to Advisory Redistricting Commissions. It states in relevant part, "(b) Notwithstanding any other law, the local jurisdiction may prescribe the manner in which members are appointed to the commission; (c) A person who is an elected official of the local jurisdiction, or a family member, staff member, or paid campaign staff of an elected official of the local jurisdiction shall not be appointed to serve on the commission; (d) A local jurisdiction may impose additional requirements or restrictions on the commission, members of the commission, or applicants to the commission in excess of those prescribed by this section."

On November 17, 2020 (Agenda Item 3.3), the Riverside County Board of Supervisors established the 2021 Advisory Redistricting Commission by resolution, which is the existing Planning Commission for the County of Riverside and is a Brown Act body of five members selected by the Board of Supervisors. Each Planning Commissioner is a resident of the County, with one Planning Commissioner representing each Supervisorial District. The Planning Commission receives support through the County of Riverside Planning Department and meets on Wednesdays within the County.

The 2021 Advisory Redistricting Commission receives direct support through a Technical Committee established by the Executive Office, which is comprised of the five Chiefs of Staff for each Supervisorial District, as well as staff from the Executive Office, County Counsel, Riverside County Information Technology Department, Registrar of Voters, and Transportation Land Management Agency.

In prior census years, data collection was complete by July of the census year. However, due to challenges in collecting data posed by the COVID-19 pandemic, the Census Bureau



**SUBMITTAL TO THE BOARD OF SUPERVISORS COUNTY OF RIVERSIDE,  
STATE OF CALIFORNIA**

extended data collection to October 2020. In addition, during prior census and redistricting cycles, the Census Bureau released data to the states for distribution to local governments by April of the year following the census. This year, the Redistricting Data was forecasted for release to states by September 2021, nearly five months later than prior redistricting cycles. The significant delays on the release of data by both the federal and state governments have created a very tight timeline for local jurisdictions to complete the redistricting process, which by law must be complete by no later than December 15, 2021, to allow for those districts to be ready for use in the June 7, 2022 primary election.


The Technical Committee has attended four Advisory Redistricting Commission meetings since Board appointment in November, to provide updates and gather feedback. The most recent update provided to the Advisory Redistricting Commission was on September 22, 2021; during that meeting, the Technical Committee reported on recent progress regarding dissemination of Redistricting Data to state and local governments, and also presented the attached draft map,

which represents the County's starting point for its Redistricting Process. The attached draft map depicts current 2011 Supervisorial District Boundaries, with 2020 census data, and illustrates the work that must be performed to provide for equal populations within Supervisorial Districts to the extent possible, as required by law.

For more information on the County's Redistricting efforts, please visit: <https://rivco.org/about-county/county-boards-committees-and-commissions/county-redistricting-efforts>

**ATTACHMENT:**

- **2011 Supervisorial District Boundaries with 2020 Census Data Map**



Jeff Van Wagenen, County Executive Officer

9/23/2021



Gregory L. Priamos, Director County Counsel

9/22/2021

## Boydd, April

---

**From:** cob@rivco.org  
**Sent:** Friday, September 24, 2021 8:45 AM  
**To:** COB; luzgallegos@todec.org  
**Subject:** Board comments web submission



First Name: Luz  
Last Name: Gallegos  
Address (Street, City and Zip): Moreno Valley Ca  
Phone: 9514438458  
Email: luzgallegos@todec.org  
Agenda Date: 09/28/2021  
Agenda Item # or Public Comment: Redistricting

**Thank you for submitting your request to speak. The Clerk of the Board office has received your request and will be prepared to allow you to speak when your item is called. To attend the meeting, please call (669) 900-6833 and use Meeting ID #864 4411 6015 . Password is 20210921. You will be muted until your item is pulled and your name is called. Please dial in at 9:00 am am with the phone number you provided in the form so you can be identified during the meeting.**

9-28-2021  
1a.1

## Boydd, April

---

**From:** cob@rivco.org  
**Sent:** Friday, September 24, 2021 12:28 PM  
**To:** COB; maribel@inlandequitypartnership.org  
**Subject:** Board comments web submission



First Name: Maribel  
Last Name: Nunez  
Address (Street, City and Zip): 3555 Lime Street Apt D Riverside, CA 92501  
Phone: 5625694051  
Email: maribel@inlandequitypartnership.org  
Agenda Date: 09/28/2021  
Agenda Item # or Public Comment: 19.1 Public Hearing Riverside county 2021 redistricting  
State your position below: Neutral

**Thank you for submitting your request to speak. The Clerk of the Board office has received your request and will be prepared to allow you to speak when your item is called. To attend the meeting, please call (669) 900-6833 and use Meeting ID #864 4411 6015 . Password is 20210921. You will be muted until your item is pulled and your name is called. Please dial in at 9:00 am am with the phone number you provided in the form so you can be identified during the meeting.**

1 President of Downtown Riverside 10:49  
VP of League of Women Voters

## Riverside County Board of Supervisors Request to Speak

Submit request to Clerk of Board (right of podium), Speakers are entitled to three (3) minutes, subject to Board Rules listed on the reverse side of this form.

SPEAKER'S NAME: Chani Beeman

Address: 4428 Houghton Ave

City: Riverside Zip: 92501

Phone #: 909/556-1518

Date: 9/28/2021 Agenda # 19.1

### PLEASE STATE YOUR POSITION BELOW:

Position on "Regular" (non-appealed) Agenda Item:

Support       Oppose       Neutral

**Note:** If you are here for an agenda item that is filed for "Appeal", please state separately your position on the appeal below:

Support       Oppose       Neutral

I give my 3 minutes to: \_\_\_\_\_



# BOARD RULES

## **Requests to Address Board on "Agenda" Items:**

You may request to be heard on a published agenda item. Requests to be heard must be submitted to the Clerk of the Board before the scheduled meeting time.

## **Requests to Address Board on items that are "NOT" on the Agenda/Public Comment:**

Notwithstanding any other provisions of these rules, a member of the public shall have the right to address the Board during the mid-morning "Oral Communications" segment of the published agenda. Said purpose for address must pertain to issues which are under the direct jurisdiction of the Board of Supervisors. YOUR TIME WILL BE LIMITED TO THREE (3) MINUTES. Donated time is not permitted during Public Comment.

## **Power Point Presentations/Printed Material:**

Speakers who intend to conduct a formalized Power Point presentation or provide printed material must notify the Clerk of the Board's Office by 12 noon on the Monday preceding the Tuesday Board meeting, insuring that the Clerk's Office has sufficient copies of all printed materials and at least one (1) copy of the Power Point CD. Copies of printed material given to the Clerk (by Monday noon deadline) will be provided to each Supervisor. If you have the need to use the overhead "Elmo" projector at the Board meeting, please ensure your material is clear and with proper contrast, notifying the Clerk well ahead of the meeting, of your intent to use the Elmo.

## **Individual Speaker Limits:**

**Individual speakers are limited to a maximum of three (3) minutes.** Please step up to the podium when the Chairman calls your name and begin speaking immediately. Pull the microphone to your mouth so that the Board, audience, and audio recording system hear you clearly. Once you start speaking, the "green" podium light will light. The "yellow" light will come on when you have one (1) minute remaining. When you have 30 seconds remaining, the "yellow" light will begin to flash, indicating you must quickly wrap up your comments. Your time is up when the "red" light flashes. The Chairman adheres to a strict three (3) minutes per speaker. ***Note: If you intend to give your time to a "Group/Organized Presentation", please state so clearly at the very bottom of the reverse side of this form.***

## **Group/Organized Presentations:**

Group/organized presentations with more than one (1) speaker will be limited to nine (9) minutes at the Chairman's discretion. The organizer of the presentation will automatically receive the first three (3) minutes, with the remaining six (6) minutes relinquished by other speakers, as requested by them on a completed "Request to Speak" form, and clearly indicated at the bottom of the form.

## **Addressing the Board & Acknowledgement by Chairman:**

The Chairman will determine what order the speakers will address the Board, and will call on all speakers in pairs. The first speaker should immediately step to the podium and begin addressing the Board. The second speaker should take up a position in one of the chamber aisles in order to quickly step up to the podium after the preceding speaker. This is to afford an efficient and timely Board meeting, giving all attendees the opportunity to make their case. Speakers are prohibited from making personal attacks, and/or using coarse, crude, profane or vulgar language while speaking to the Board members, staff, the general public and/or meeting participants. Such behavior, at the discretion of the Board Chairman, may result in removal from the Board Chambers by Sheriff Deputies.

**Maxwell, Sue**

---

**From:** cob@rivco.org  
**Sent:** Monday, September 27, 2021 11:23 AM  
**To:** COB; profhalili@sbcglobal.net  
**Subject:** Board comments web submission

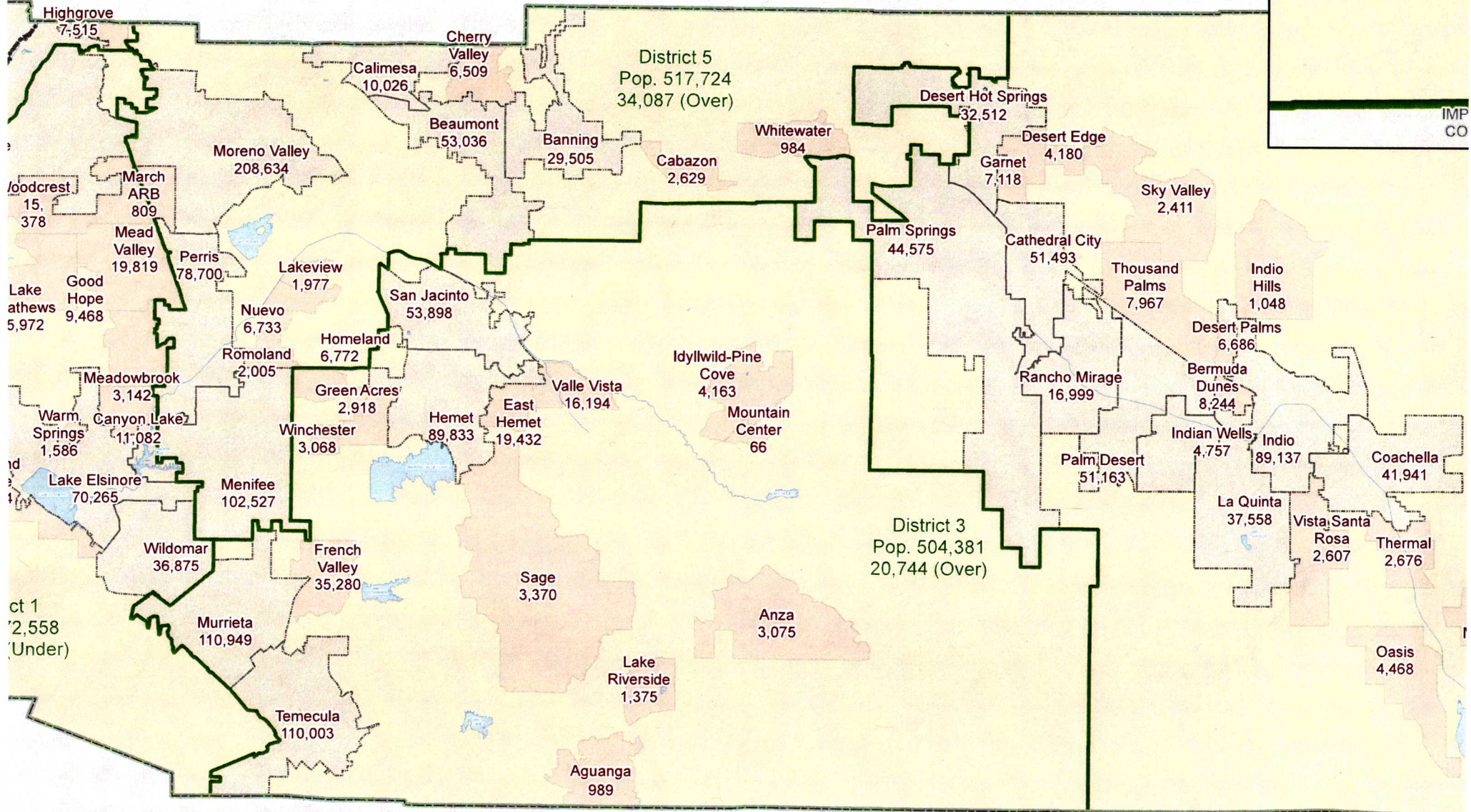


First Name: Bob  
Last Name: Halili  
Address (Street, City and Zip): 8035 Lakeside Dr Jurupa Valley CA 92509  
Phone: 951-529-1766  
Email: profhalili@sbcglobal.net  
Agenda Date: 9/28/21  
Agenda Item # or Public Comment: 19.1 - Riverside County Redistricting  
State your position below: Neutral  
Comments: Speaking on community of interest

**Thank you for submitting your request to speak. The Clerk of the Board office has received your request and will be prepared to allow you to speak when your item is called. To attend the meeting, please call (669) 900-6833 and use Meeting ID #864 4411 6015 . Password is 20210928. You will be muted until your item is pulled and your name is called. Please dial in at 9:00 am am with the phone number you provided in the form so you can be identified during the meeting.**



District 2  
p. 466,058  
17,579 (Under)



District	Population 2020	Target Population	Variance from 2020 Target	Change Needed to Reach Target
1	472,558	483,637	-2.3%	11,079
2	466,058	483,637	-3.6%	17,579









# Riverside County

## REDISTRICTING PUBLIC HEARING



Tuesday, September 28, 2021

Presented by: Executive Office Technical Committee





# AGENDA

- **Background and State Laws**
  - **Map Approval Process Workflow**
  - **Outreach Efforts:**
    - **Redistricting Website & Video**
    - **Redistricting Tools & Survey**
  - **Redistricting Project Schedule**
- 





## WHAT IS REDISTRICTING?

After the federal census, electoral district boundaries, including Supervisorial District boundaries, will be redrawn all over the nation to balance the populations in each district based on the census data.

Since the County's last redistricting effort in 2011, several bills were passed which require that certain conditions are met throughout the redistricting process.

The Planning Commission's role as the Advisory Redistricting Commission and the County's approval of district boundaries are only for Supervisorial Districts. Cities will be conducting their own redistricting process for city boundaries.





## STATE LAWS

### **AB 849**

- Fair Maps Act - Allows jurisdictions to establish an Advisory Redistricting Commission and requires that entities are transparent (must hold at least four public hearings/requirements for a dedicated redistricting webpage).

### **SB 1108**



- A person who is an elected official of the local jurisdiction, or a family member, staff member, or paid campaign staff of an elected official of the local jurisdiction, shall not be appointed to serve on the Commission.

### **AB 1276**

- Defines when new boundaries must be adopted. ***For County of Riverside: December 15, 2021.***
- 

CALIFORNIA REDISTRICTING SUMMARY – SUPERVISORIAL DISTRICTS

<p align="center"><b>CRITERIA TO BE APPLIED</b></p>	<ul style="list-style-type: none"> <li>• <b>Equal Population</b> of each district required to closest extent possible</li> <li>• <b>Federal Law &amp; State Law</b>, as set forth below, must be followed</li> <li>• <b>Population</b> to be adjusted to count inmates incarcerated at state correctional facilities individuals to their last known home address, not their prison address</li> </ul>
	<ol style="list-style-type: none"> <li>1. <b>Geographic Continuity</b> that respects the contiguous boundaries. For example, areas that meet only at the points of adjoining corners are not contiguous and areas that are separated by water and not connected by a bridge, tunnel, or regular ferry service are not contiguous.</li> <li>2. <b>Preserve Communities of Interest</b> to the extent practicable. A “community of interest” is a population that shares common social or economic interests that should be included within a single supervisorial district for purposes of its effective and fair representation.</li> <li>3. <b>Respect Geographic Integrity</b> of a city or census designated place to the extent practicable.</li> <li>4. <b>Boundaries Shall Be Easily Identified by Residents</b> meaning that to the extent practicable, districts shall be bounded by natural and artificial barriers, including streets.</li> <li>5. <b>Geographic Compactness</b> should be encouraged to the extent practicable, where it does not conflict with previous criteria, and in a manner to ensure that nearby areas of population are not bypassed in favor of more distant populations.</li> </ol>
<p align="center"><b>PROHIBITED CRITERIA</b></p>	<ol style="list-style-type: none"> <li>1. <b>Favoritism Is Prohibited</b> for the purpose of favoring or discriminating against a political party, incumbents or political candidates.</li> </ol>





Riverside County  
2021 Redistricting Framework

Board of Supervisors

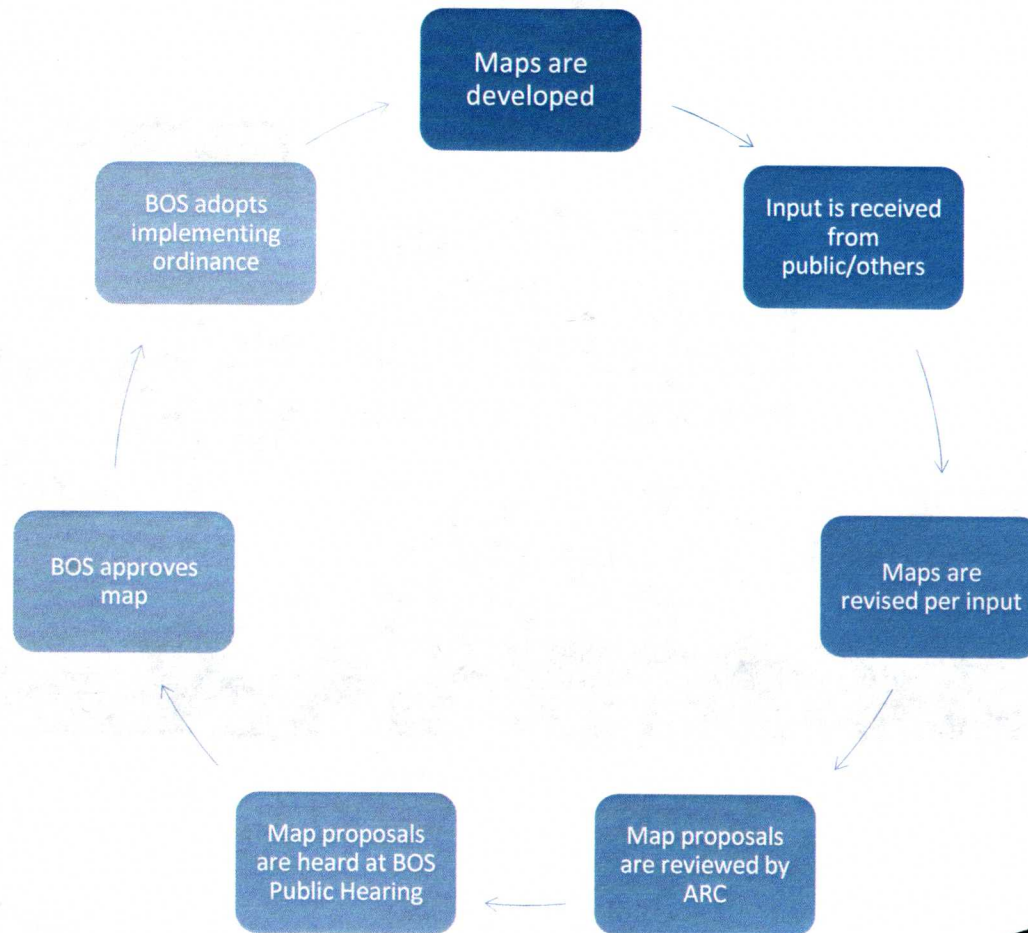
Advisory Redistricting Commission  
(Planning Commission)

Executive Office  
Technical Committee

Working Groups



# REDISTRICTING PROCESS

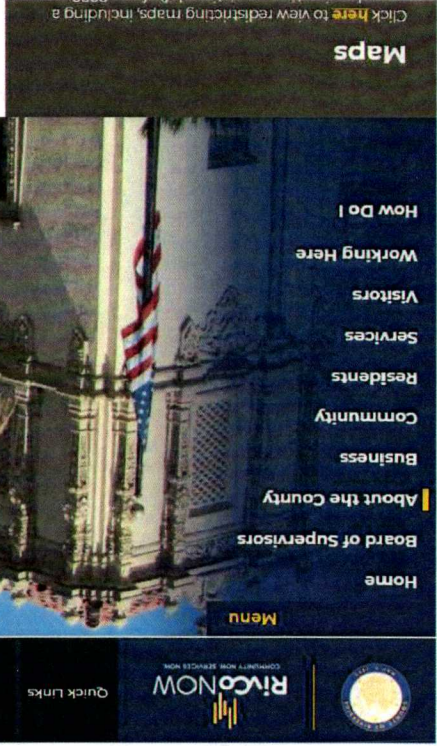


## ABBREVIATIONS


ARC: Advisory Redistricting Commission  
BOS: Board of Supervisors




# REDISTRICTING WEBSITE & VIDEO



Riverside County supervisorial district boundaries are geographically redrawn every 10 years in line with the county's population as reported by the U.S. Census, most recently conducted in 2020.







# REDISTRICTING SURVEY

## Riverside Redistricting Survey

Riverside County wants to hear from you: Riverside County is beginning the process. This process happens every ten years after the redistricting process. We invite you to submit this survey to help inform the process.

**The County of Riverside is subject to the California Public Records Act (Government Code section 6250, et seq.). All information, including personal contact information, submitted in this survey will be considered a public record subject to disclosure.**

**Directions:**  
All personal information listed on this survey will be considered a public record. Answer the questions to show the boundaries of your community. Use the drawing tool.

**Name**  
Optional, subject to disclosure on public request.

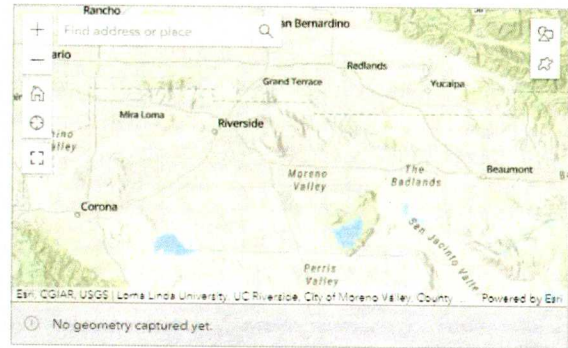
**What do you consider important about your community?**  
(Key Consideration)

- Safety & Security
- Availability of Services (ex. Healthcare, Shopping, Schools)
- Parks and Green Space
- Economic Opportunities
- Sense of Belonging
- Other


**Are there nearby areas you want to be in a district?**

No  Yes

**Draw one area you want included in a district.**  
For more than one area please submit multiple forms. Use the help link to learn how to use the drawing tool.



**Comments, what is important to you?**  
Optional, subject to disclosure on public request.



# REDISTRICTING SURVEY RESULTS

Number of Survey Submissions  
**30**

English Version  
Spanish Version

Riverside County Redistricting Survey Results

Individual Survey Submission Responses

Submitted: 9/21/2021, 11:05 AM

Key Consideration:

Additional Comments:

Submitted: 9/21/2021, 7:05 AM

Key Consideration:

Additional Comments: Our rural areas/trail/large lots need to be protected from over development and residents need to be better represented over special interests (campaign funders). Our area has more than enough warehouses so supervisors need to stop approving them in our rural areas where they have no concern for our health/quality of life.

Submitted: 9/21/2021, 4:17 AM

Key Consideration:

Additional Comments: It doesn't make much sense to merge the City of Riverside, Canyon Lake & Wildomar into the same district. Also, the City of Riverside shouldn't be broken up into multiple districts. If it has to be, Riverside should be equally distributed 50/50 between 2 districts, instead of 75/25 split it appears to be currently.

Submitted: 9/20/2021, 5:43 PM

Key Consideration:

Additional Comments: Keep us in district 1

Submitted: 9/20/2021, 4:27 PM

Key Consideration:

Additional Comments: During the Annexation attempt by the city of Corona in 2013, a small group of people got together to unite this community of now 26,000 plus residents. We want English Version  
Spanish Version






# REDISTRICTING INFORMATION & PUBLIC FEEDBACK MECHANISMS

**Riverside County Redistricting Website**

**Redistricting Survey**

**Redistricting Email Inbox:** [RIVCORedistricting@rivco.org](mailto:RIVCORedistricting@rivco.org)

**Mail:** Riverside County Executive Office  
4080 Lemon St. 4<sup>th</sup> Floor  
Riverside, CA. 92501







# 2020 POPULATION

## Riverside County Population Change 2010 to 2020

Race/Ethnicity	2010	2020	Growth	% Growth
Total Population	2,189,641	2,418,185	228,544	10.4%
Age 18 plus	1,569,533	1,832,505	262,972	16.8%
White alone, Not Hispanic	869,068	788,235	(80,833)	-9.3%
Black or African American alone, Not Hispanic	130,823	146,762	15,939	12.2%
American Indian and Alaska Native alone, Not Hispanic	10,931	11,960	1,029	9.4%
Asian alone, Not Hispanic	125,921	164,889	38,968	30.9%
Native Hawaiian and Other Pacific Islander alone, Not Hispanic	5,849	6,767	918	15.7%
Some other race alone, Not Hispanic	3,682	12,365	8,683	235.8%
Two or more races, Not Hispanic	48,110	84,912	36,802	76.5%
Hispanic/ Latino	995,257	1,202,295	207,038	20.8%

Source: US Census





# 2020 POPULATION

## Riverside County Population 2020 by Age, Race/Ethnicity

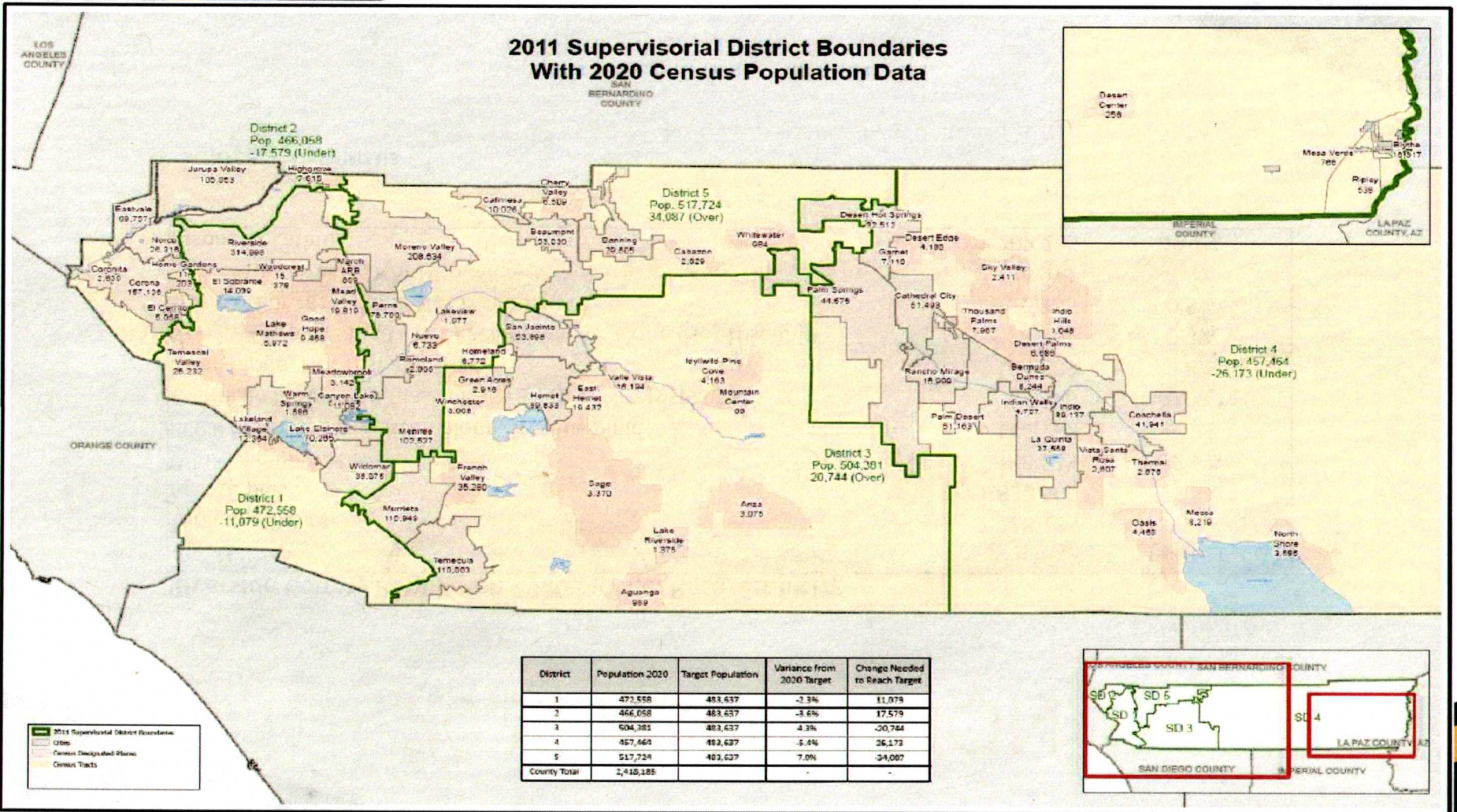
Race/Ethnicity	2020	% of the Total
Total Population	2,418,185	
Age 18 plus	1,832,505	75.8%
White alone, Not Hispanic	788,235	32.6%
Black or African American alone, Not Hispanic	146,762	6.1%
American Indian and Alaska Native alone, Not Hispanic	11,960	0.5%
Asian alone, Not Hispanic	164,889	6.8%
Native Hawaiian and Other Pacific Islander alone, Not Hispanic	6,767	0.3%
Some other race alone, Not Hispanic	12,365	0.5%
Two or more races, Not Hispanic	84,912	3.5%
Hispanic/ Latino	1,202,295	49.7%

Source: US Census



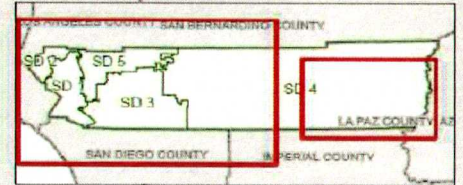


## 2011 Supervisorial District Boundaries With 2020 Census Population Data



2011 Supervisorial District Boundaries  
 Cities  
 Current Designated Plans  
 Census Tracts

District	Population 2020	Target Population	Variance from 2020 Target	Change Needed to Reach Target
1	472,558	483,637	-1.3%	11,079
2	466,058	483,637	-3.6%	17,579
3	504,381	483,637	4.3%	-20,744
4	457,464	483,637	-5.4%	26,173
5	517,724	483,637	7.0%	-34,087
County Total	2,418,185			








# SCHEDULE

<b>ARC Meeting</b>	<b>County BOS Public Hearing</b>
August 18, 2021 (Public Hearing)	
September 22, 2021	September 28, 2021
October 6, 2021	October 19, 2021 (Special Mtg)
November 3, 2021	November 9, 2021
	Target Adoption: December 7, 2021







QUESTIONS?

