

SUBMITTAL TO THE BOARD OF SUPERVISORS
COUNTY OF RIVERSIDE, STATE OF CALIFORNIA



ITEM: 21.2
(ID # 17188)

MEETING DATE:
Tuesday, October 19, 2021

FROM : TLMA-PLANNING:

SUBJECT: TRANSPORTATION AND LAND MANAGEMENT AGENCY/PLANNING: Public Hearing on Conditional Use Permit No. 200029 and Development Agreement No. 2000014 – CEQA EXEMPT – Applicant: Anthony Hicks – Fifth Supervisorial District – Cabazon Zoning District – The Pass Area Plan: Community Development: Commercial Retail (CR) (0.20 – 0.35 FAR) – Location: North of Seminole Drive, East of Millard Pass Road, South of Service Road, and West of Deep Creek Road – 0.13 Acres – Zoning: Scenic Highway Commercial (C-P-S) – REQUEST: Tentatively deny Development Agreement No. 2000014, a proposed 10 year agreement to grant the applicant vesting rights in accordance with the terms of Development Agreement No. 2000014. Tentatively deny Conditional Use Permit No. 200029, a proposal to occupy an existing 4,916 sq. ft. building to be used as a retail cannabis storefront with delivery – APN: 519-190-032. District 5. [Applicant Funds [100%]

RECOMMENDED MOTION: That the Board of Supervisors:

1. **FIND** that denying Condition Use Permit No. 200029 and Development Agreement No. 2000014 is **EXEMPT** from the California Environmental Quality Act (CEQA), pursuant to State CEQA Guidelines Section 15270 (Projects Which Are Disapproved); and
2. **APPROVE** the Planning Commission's denial recommendation of and **TENTATIVELY DENY** Conditional Use Permit No. 200029 and Development Agreement No. 2000014 and direct the Planning Department and County Counsel to prepare denial findings for adoption consistent with the Board's action.


ACTION: Set for Hearing, Policy


John Hildebrand, Planning Director 10/19/2021

MINUTES OF THE BOARD OF SUPERVISORS

On motion of Supervisor Hewitt, seconded by Supervisor Perez and duly carried by unanimous vote, IT WAS ORDERED to approve option two to overturn Planning Commission's denial recommendation and approve and reschedule for public hearing on Tuesday, November 16, 2021, at 10:00 a.m. or as soon as possible thereafter.

Ayes: Jeffries, Spiegel, Washington, Perez and Hewitt
Nays: None
Absent: None
Date: October 19, 2021
xc: Planning, COB

Kecia R. Harper
Clerk of the Board
By: 
Deputy

**SUBMITTAL TO THE BOARD OF SUPERVISORS COUNTY OF RIVERSIDE,
STATE OF CALIFORNIA**

FINANCIAL DATA	Current Fiscal Year:	Next Fiscal Year:	Total Cost:	Ongoing Cost
COST	\$ N/A	\$ N/A	\$ N/A	\$ N/A
NET COUNTY COST	\$ N/A	\$ N/A	\$ N/A	\$ N/A
SOURCE OF FUNDS: 100% Applicant Funded			Budget Adjustment: N/A	
			For Fiscal Year: N/A	

C.E.O. RECOMMENDATION: Approve

BACKGROUND:

Summary

On August 4, 2021, the Planning Commission (Commission) voted 4-1 in favor of recommending denial of Conditional Use Permit No. 200029 and Development Agreement No. 2000014 to the Board of Supervisors (Board). The Board may approve, modify, or disapprove the recommendation of the Commission. If the Board approves the Commission's denial recommendation, upon direction of the Board, the Planning Department and County Counsel will prepare final denial findings for the Board's consideration and adoption on the Board's policy calendar at a later date.

Project Details

On October 23, 2018, Agenda Item 19.1, the Board of Supervisors adopted Ordinance No. 348.4898, which established the permitting process and regulations for commercial cannabis activities in the unincorporated County areas.

The proposed project will occupy an approximately 4,916 square-foot tenant space to be used as a storefront for a retail cannabis business within an existing building on a 0.13 acre lot with parking and landscaping. The project includes eighty one (81) off-street parking spaces which consists of eighteen (18) standard parking spaces, and three (3) accessible parking space, and sixty (60) shared parking spaces, exceeding the off-street requirement for retail cannabis at 1 stall per 200 square-feet that requires a minimum of twenty five (25) parking spaces pursuant to Ordinance No. 348 Section 18.12. A Declaration of Covenants, Conditions, Easements and Restrictions was provided to county staff to clarify that APN 519-190-043 is considered a "common/shared" area for the shopping center in which the project is to be located. Per the recorded CC&Rs "the parties hereto desire to establish certain covenants, conditions, easements and restrictions upon the subject Property for the benefit of themselves and their respective heirs, successors, and assigns for the purpose of enhancing and protecting the value, desirability and attractiveness of the Shopping Center; promoting the free flow of pedestrian and vehicular access, ingress, egress and travel to and from each of the Parcels, and the public thoroughfares adjacent to the Shopping Center; and for ensuring sufficient parking for those using the shopping Center." For the purposes of this project, the parking spaces adjacent to the project location shall be included as off-street parking spaces serving the

**SUBMITTAL TO THE BOARD OF SUPERVISORS COUNTY OF RIVERSIDE,
STATE OF CALIFORNIA**

proposed Cannabis business and the recorded CC&Rs shall serve as the written shared parking agreement.

The site also includes a trash enclosure at the northeast corner of the property. Furthermore, landscaping and internal walkways exists throughout the site. The property is accessed from Seminole Drive.

The existing structure is a single story 4,916 square foot commercial building. The structure has a flat roof with stucco siding, and glass doors and windows. The interior of the proposed suite area consists of areas for retail sales, reception and waiting area, and other spaces that include restrooms, a break room, and storage area.

The business will operate between the hours of 6am to 10pm daily in accordance with the County of Riverside Ordinance No. 348 Section 19.505 (K). Mobile deliveries will operate daily during normal business hours, seven days per week.

Planning Commission Hearings

On July 21, 2021, the Commission continued the hearing item for this project to August 4, 2021. According to public testimony at the August 4, 2021 continued hearing, the primary focus of the Cabazon Dinosaur Park is geared towards children. Per Section 19.506 of Ordinance No. 348, no conditional use permit for a Commercial Cannabis Activity shall be approved unless there was a finding that the project was not detrimental to the public health, safety, and general welfare. The Commission determined that the proposed project was detrimental to the public health, safety, and general welfare because of its close proximity to the Cabazon Dinosaur Park which has a use that is primarily for children. Therefore, the Commission recommended denial of the project.

In addition, concerns regarding the rights to utilize parking within the shopping center were discussed, as the parcel in which the project site is located is separate from the rest of the shopping center which holds the shared parking area. The owners for the individual parcel and the owners for the larger parcel holding the parking are different. Besides the CC&R's, which the county does not enforce and is a private agreement between the two parties, there is no other agreements stating the project would be entitled to the use of any parking spaces. The owners for the Cabazon Dinosaurs park have stated that the CC&R's strictly prohibit the use of "adult" businesses and believe the proposed project would fall under that definition. As such, they have stated they would not support the proposed project and are in opposition to sharing the parking area with the proposed cannabis retailer. Due to the uncertainty of that, the commissioners felt the project did not adequately address parking and as such recommended to deny the project.

Development Agreement

**SUBMITTAL TO THE BOARD OF SUPERVISORS COUNTY OF RIVERSIDE,
STATE OF CALIFORNIA**

Since the Commission recommended denial of Conditional Use Permit No. 200029, accordingly, the proposed Development Agreement No. 2000014 (DA) is also tentatively denied. A development agreement is only required if the associated conditional use permit is approved. DA No. 2000014 would have a term of 10 years (with the option for a five-year extension subject to mutual approval) and would grant the applicant vesting rights to develop the Project in accordance with the terms of the DA. In exchange, the DA would provide certain public benefits go beyond the basic requirements of the County including annual public benefit payments, which would be used for additional public safety services, infrastructure improvements or community enhancement programs.

Environmental

This project is exempt from the California Environmental Quality Act (CEQA), pursuant to State CEQA Guidelines Section 15270 (Projects Which are Disapproved) because the Planning Commission is recommending the Board of Supervisors deny Conditional Use Permit No. 200029 and Development Agreement No. 2000014.

Impact on Citizens and Businesses

The impacts of this project have been evaluated through the review and public hearing process by the Planning Department, Planning Commission, and the Board of Supervisors.

SUPPLEMENTAL:

Additional Fiscal Information

All fees are paid by the applicant; there is no General Fund obligation.

ATTACHMENTS:

- A. PLANNING COMMISSION MINUTES**
- B. PLANNING COMMISSION MEMOS AND STAFF REPORTS**
- C. CUP200029 SITE PLAN FLOOR AND ELEVATIONS PLAN EXHIBIT**
- D. DISTANCE BETWEEN CABAZON DINOSAURS PARK AND APN 519-190-032**



Jason Farin, Principal Management Analyst 10/13/2021



Agenda Item No. 21.2

Riverside County Board of Supervisors

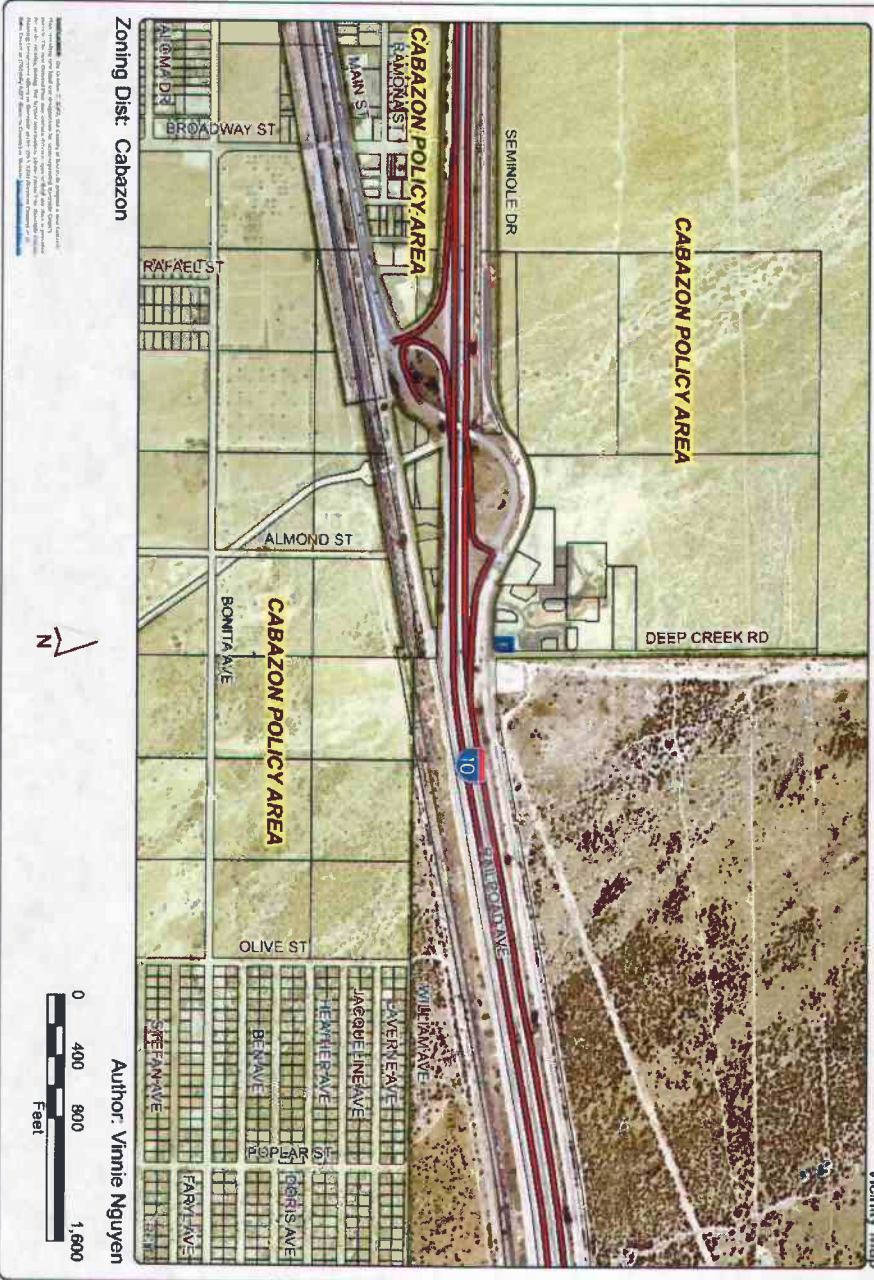
Conditional Use Permit No. 200029
Development Agreement No. 2000014

Vicinity Map

Supervisor: Hewitt
District 5

RIVERSIDE COUNTY PLANNING DEPARTMENT
CUP200029
VICINITY/POLICY AREAS

Date Drawn: 03/05/2021
Vicinity Map



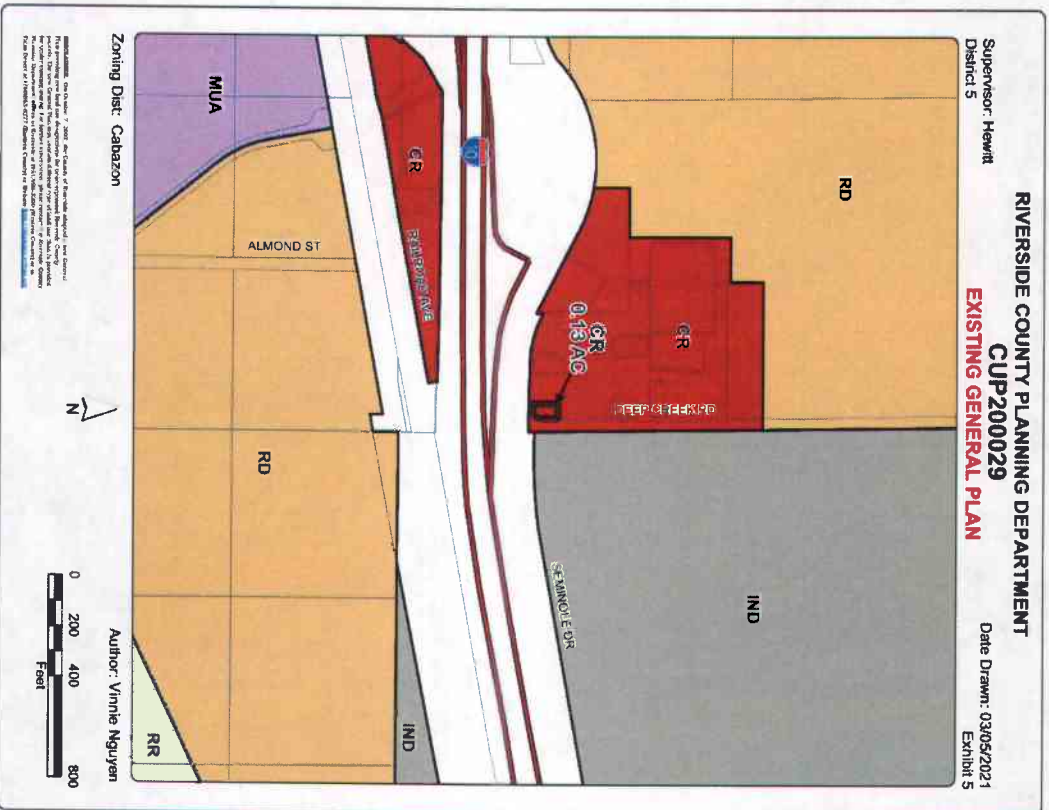
Zoning Dist: Cabazon

Author: Vinnie Nguyen

Disclaimer: The purpose of this map is to provide a visual representation of the proposed project. It is not intended to be used as a legal document. The information on this map is for informational purposes only and should not be used to make any decisions. The information on this map is subject to change without notice. The information on this map is not a guarantee of accuracy. The information on this map is not a warranty of any kind. The information on this map is not a representation of any kind. The information on this map is not a statement of any kind. The information on this map is not a contract of any kind. The information on this map is not a binding agreement of any kind. The information on this map is not a legal opinion of any kind. The information on this map is not a legal document of any kind. The information on this map is not a legal instrument of any kind. The information on this map is not a legal action of any kind. The information on this map is not a legal proceeding of any kind. The information on this map is not a legal matter of any kind. The information on this map is not a legal issue of any kind. The information on this map is not a legal question of any kind. The information on this map is not a legal answer of any kind. The information on this map is not a legal conclusion of any kind. The information on this map is not a legal finding of any kind. The information on this map is not a legal determination of any kind. The information on this map is not a legal decision of any kind. The information on this map is not a legal judgment of any kind. The information on this map is not a legal order of any kind. The information on this map is not a legal decree of any kind. The information on this map is not a legal judgment of any kind. The information on this map is not a legal order of any kind. The information on this map is not a legal decree of any kind.

General Plan Map

- Project Site Land Use Designation:**
Commercial Retail (CR)
- Surrounding Land Use Designations:**
- North:**
Commercial Retail (CR), Rural Desert (RD)
 - East:**
Indian Lands (IND)
 - South:**
Commercial Retail (CR), Rural Desert (RD)
 - West:**
Commercial Retail (CR)



Zoning Map

Project Site Existing Zone Classification:
Scenic Highway Commercial (C-P-S)

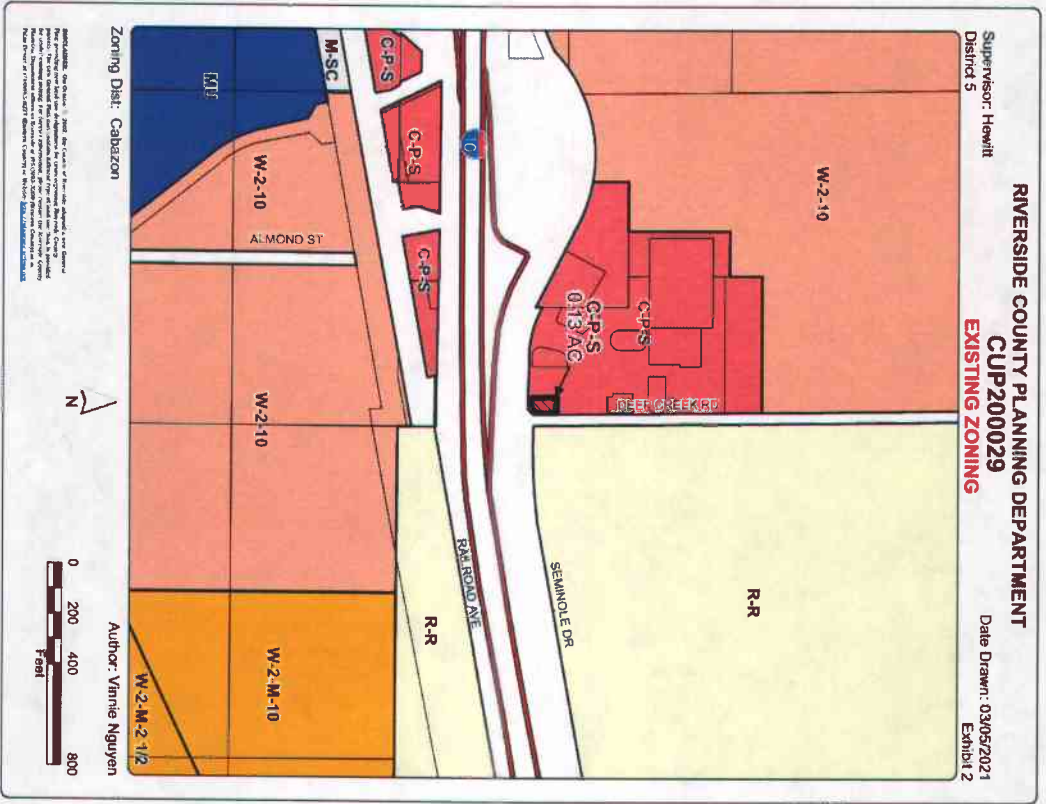
Surrounding Zone Classifications:

North:
Scenic Highway Commercial (C-P-S), Controlled Development Area, 10 Acre Min. (W-2-10)

East:
Rural Residential (R-R)

South:
Scenic Highway Commercial (C-P-S), Controlled Development Area, 10 Acre Min. (W-2-10)

West:
Scenic Highway Commercial (C-P-S)



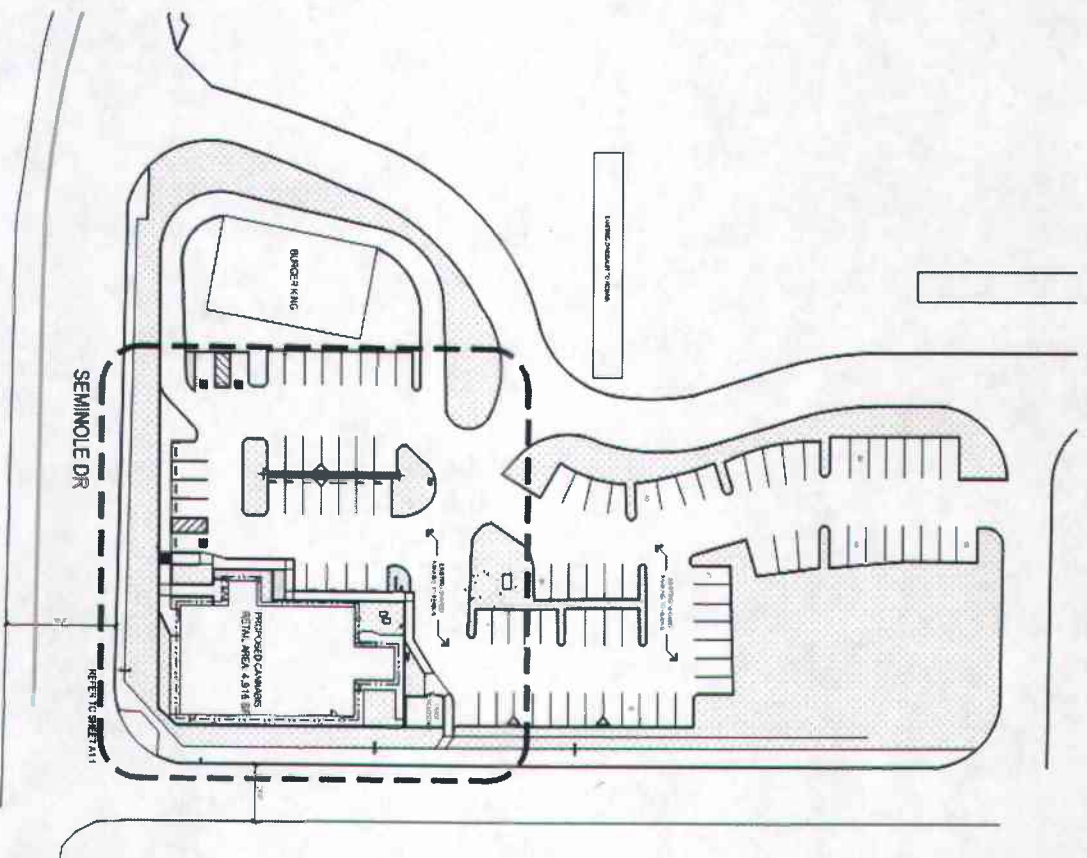
Surrounding Land Uses

<u>Project Site Land Use:</u>
Commercial
<u>Surrounding Land Uses:</u>
<u>North:</u>
Commercial
<u>East:</u>
Vacant
<u>South:</u>
Freeway
<u>West:</u>
Commercial

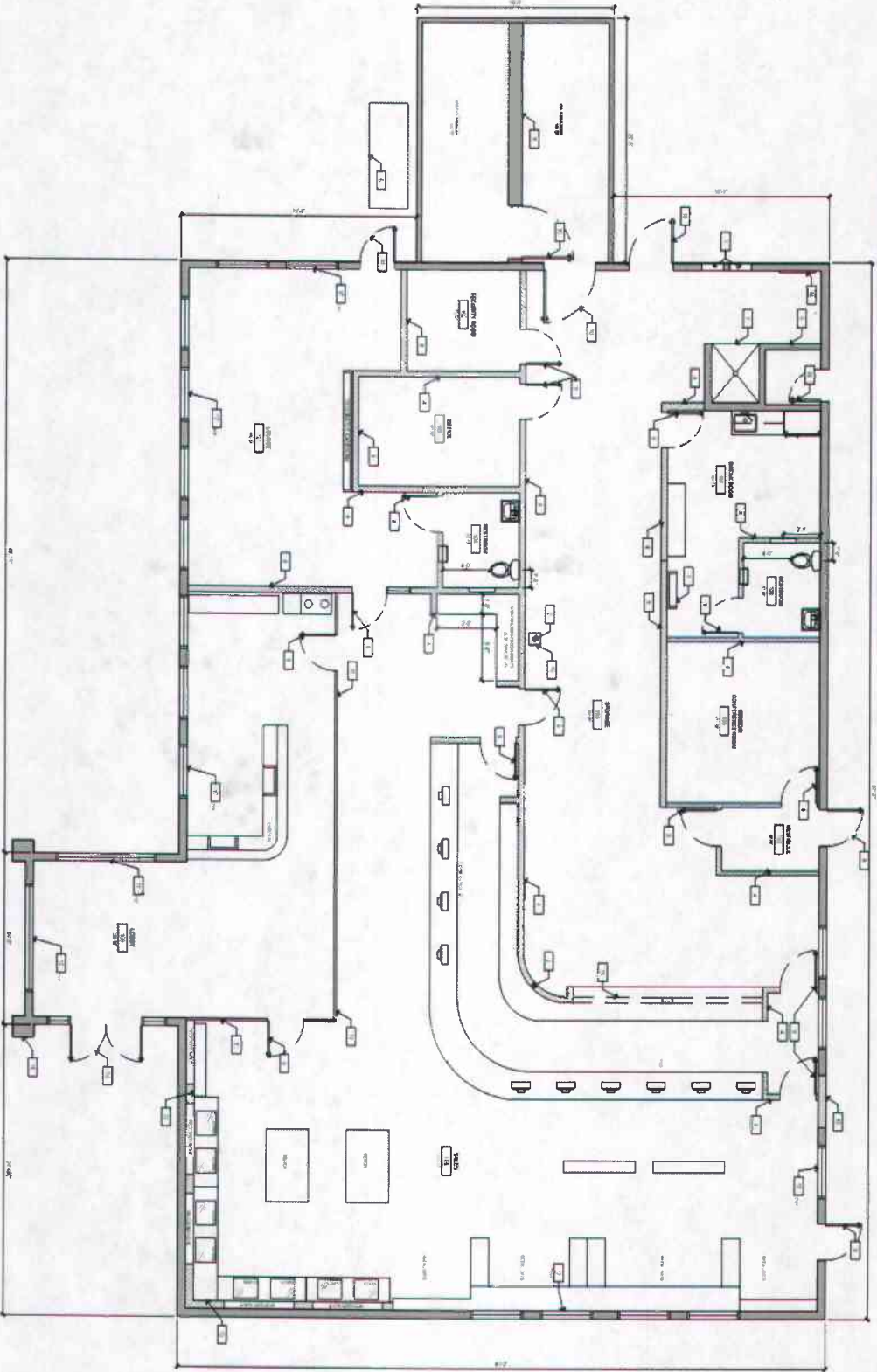


Site Plan


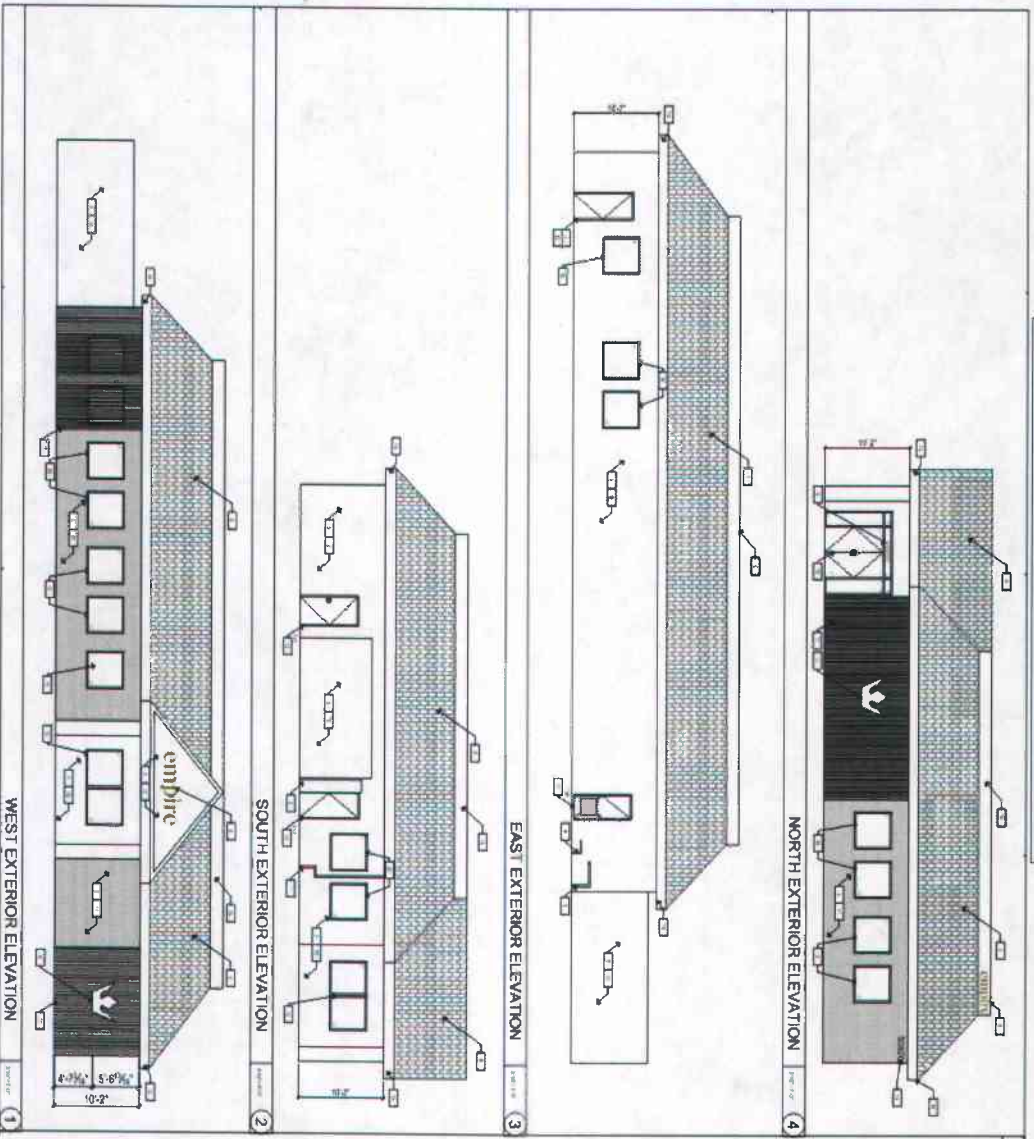
- Site Details:
 - Total site area: 0.13 acres
 - Existing Building: 4,916 sq. ft.
- Parking Requirements:
 - 25 spaces required
 - 81 spaces provided
 - 3 ADA Accessible spaces
- Improvements:
 - Interior renovations to existing building
 - Exterior renovations to include new façade improvements and landscaping elements.
- Business Operations
 - Hours: 6 AM to 10 PM, 7 days per week
 - Seven (7) employees
 - 24/7 Security personnel on-site



Floor Plan



Elevations



Recommendations

RECOMMENDED MOTION:

THAT THE BOARD OF SUPERVISORS TAKE THE FOLLOWING ACTIONS:

FIND that denying **Conditional Use Permit No. 200029** and **Development Agreement No. 2000014** is **EXEMPT** from the California Environmental Quality Act (CEQA), pursuant to State CEQA Guidelines Section 15270 (Projects Which Are Disapproved); and

APPROVE the Planning Commission's denial recommendation of and **TENTATIVELY DENY** Conditional Use Permit No. 200029 and Development Agreement No. 2000014 and direct the Planning Department and County Counsel to prepare denial findings for adoption consistent with the Board's action.

*August 4th, 2021 Planning Commission voted 4-1 to recommend denial

Denial Reasons

Project was recommended for denial based upon the following reasons:

- Parking Availability
- Proximity to Dinosaur Park



Options

Option 1:

Action: Uphold PC denial recommendation and deny project

- Project would be scheduled for BOS once more as policy item with denial findings

Option 2:

Action: Overturn PC denial recommendation & approve

- Project would be re-scheduled for BOS hearing and include new findings based upon today's discussion



**PLANNING COMMISSION
MINUTE ORDER
AUGUST 4, 2021**

I. AGENDA ITEM 3.1

CONDITIONAL USE PERMIT NO. 200029 and DEVELOPMENT AGREEMENT NO. 2000014 – Exempt from the California Environmental Quality Act (CEQA), pursuant to State CEQA Guidelines Section 15061(b)(3) (Common Sense), Section 15301 (Existing Facilities), and Section 15303 (New Construction or Conversion of Small Structures) – CEQ200066 – Applicant: Anthony Hicks – Fifth Supervisorial District – Cabazon District – The Pass Area Plan: Commercial Retail: (CR) (0.20 – 0.35 FAR) – Location: Northerly of Seminole Drive, easterly of Millard Pass Road, southerly of Service Road, and westerly of Deep Creek Road – 0.13 Acres – Scenic Highway Commercial (C-P-S).

II. PROJECT DESCRIPTION:

Development Agreement No. 2000014 is a proposal whereby the applicant enters into a development agreement with the County of Riverside, consistent with the County's Cannabis Ordinance, and it included terms for providing a community benefit to the Cabazon District. Conditional Use Permit No. 200029 proposes to occupy an existing 4,916 sq. ft. building to be used as a storefront cannabis retail business with delivery. APN: 519-190-032. Continued from July 21, 2021.

III. MEETING SUMMARY:

The following staff presented the subject proposal:

Project Planner: Gabriel Villalobos at (951) 955-6184 or email at gvillalo@rivco.org.

Spoke in favor:

Christopher Henry, Applicant's Representative

Spoke in opposition:

Denise Kanter, Neighbor, denise@cabazondinosaurs.com

Ahmad Fejleh, Interested Party- did not speak, donated time

No one spoke in a neutral position.

IV. CONTROVERSIAL ISSUES:

Neighboring commercial facility known as the Cabazon Dinosaur Park owner spoke in opposition to the project citing the Dino Park is similar to a public park that is frequented by children and families. Citing the Section 19.519 Cannabis Retailer Minimum Standards A.1 not being met by the 1,000-foot distance requirement. Furthermore, the opposition claimed that the parking is controlled by the Dino Park ownership and will not allow a Cannabis retailer to use the parking.

V. PLANNING COMMISSION ACTION:

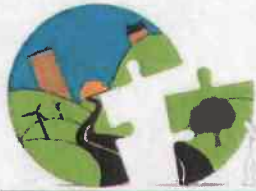
Public Comments: Closed

Motion by Commissioner Kroencke, 2nd by Commissioner Leonard

By a vote of 4-1

The Planning Commission Recommends that the Board of Supervisors take the following actions:

DENY the proposed project.



**COUNTY OF RIVERSIDE
PLANNING DEPARTMENT
STAFF REPORT**

Agenda Item No.

3 . 1

Planning Commission Hearing: August 4, 2021

PROPOSED PROJECT

Case Number(s):	DA2000014 and CUP200029	Applicant(s):	Empire Cabazon
CEQA Exempt	Section No. 15061 (b) (3), Section No. 15301, and Section No.15303	Representative(s):	Hestia Atelier Design
Area Plan:	The Pass		
Zoning Area/District:	Cabazon District		
Supervisory District:	Fifth District		
Project Planner:	Gabriel Villalobos		
Project APN(s):	519-190-032		
Continued From:	July 21, 2021		

John Hildebrand
 John Hildebrand
 Planning Director

PROJECT DESCRIPTION AND LOCATION

Conditional Use Permit No. 200029 is a proposal to utilize an existing building to establish and operate a 4,916 square foot cannabis retail facility with delivery on an 0.13-acre lot with parking and landscaping.

Development Agreement No. 2000014 is associated with the proposed Conditional Use Permit and grants the applicant vesting rights to develop the Project in accordance with the terms of Development Agreement No. 1900014 and Conditional Use Permit No. 200029. The Development Agreement will provide community benefits to the Cabazon area and has a term of 10 years.

The project site is located at 50920 Seminole Dr, Cabazon CA, North of Seminole Drive, and west of Deep Creek Road.

The above is hereinafter referred to as "Project" or "project."

PROJECT RECOMMENDATION

STAFF RECOMMENDATIONS:

THAT THE PLANNING COMMISSION RECOMMEND THAT THE BOARD OF SUPERVISORS TAKE THE FOLLOWING ACTIONS:

FIND that the project is **EXEMPT** from the California Environmental Quality Act (CEQA), pursuant to State CEQA Guidelines Section 15061 (b) (3) (Common Sense), Section 15301 (Existing Facilities), and Section 15303 (New Construction or Conversion of Small Structures) based on the findings and conclusions in the staff report; and,

TENTATIVELY APPROVE Development Agreement No. 2000014, based upon the findings in this staff report, pending final adoption of the Development Agreement ordinance by the Board of Supervisors; and,

CONDITIONAL USE PERMIT NO. 200029, DEVELOPMENT AGREEMENT NO. 2000014

Planning Commission Staff Report: August 4, 2021

Page 2 of 15

APPROVE Conditional Use Permit No. 200029, subject to the attached Advisory Notification Document, Conditions of Approval, and based upon the findings and conclusions provided in this staff report, subject to final approval of the Development Agreement ordinance.

PROJECT DATA

Land Use and Zoning:

Existing General Plan Foundation Component:	Community Development (CD)
Existing General Plan Land Use Designation:	Commercial Retail (CR)
Surrounding General Plan Land Uses	
North:	Commercial Retail (CR)
East:	Indian Lands
South:	Interstate 10, Commercial Retail (CR)
West:	Commercial Retail (CR)
Existing Zoning Classification:	Scenic Highway Commercial (C-P-S)
Surrounding Zoning Classifications	
North:	Scenic Highway Commercial (C-P-S)
East:	Rural Residential (R-R)
South:	Interstate 10, Scenic Highway Commercial (C-P-S)
West:	Scenic Highway Commercial (C-P-S)
Existing Use:	Vacant Commercial Building
Surrounding Uses	
North:	Parking lot/Vacant Land
East:	Vacant Land
South:	Interstate 10
West:	Fast food restaurant

Project Details:

<i>Item</i>	<i>Value</i>	<i>Min./Max. Development Standard</i>
Project Site (Acres):	0.13	N/A
Existing Tenant Space (SQFT):	4,916	N/A
Building Height (FT):	20'	50'

Parking:

<i>Type of Use</i>	<i>Building Area (in SF)</i>	<i>Parking Ratio</i>	<i>Spaces Required</i>	<i>Spaces Provided</i>
Cannabis Retailer	4,916	1 spaces / 200 sq. ft. of gross floor area	25	81
TOTAL:			25	81

Located Within:

City's Sphere of Influence:	No
Community Service Area ("CSA"):	Yes – 85 Cabazon
Special Flood Hazard Zone:	Yes – FEMA Zone A Floodplain
Agricultural Preserve:	No – Not In An Agricultural Preserve
Liquefaction Area:	Yes – Moderate
Subsidence Area:	Yes – Susceptible
Fault Zone:	No – Not in A Fault Zone
Fire Zone:	No – Not in A Fire Hazard Zone
Mount Palomar Observatory Lighting Zone:	Yes – Zone B
WRCMSHCP Criteria Cell:	No – Not in A Criteria Cell
CVMSHCP Conservation Boundary:	No
Stephens Kangaroo Rat ("SKR") Fee Area:	No
Airport Influence Area ("AIA"):	No – not in an Airport Compatibility Area

PROJECT LOCATION MAP



Figure 1: Project Location Map

PROJECT BACKGROUND AND ANALYSIS

Project Background

On October 23, 2018, the Board of Supervisors adopted Ordinance No. 348.4898 that established the permitting process and regulations for commercial cannabis activities.

The applications for Development Agreement No. 2000014 and Conditional Use Permit No. 200029 were submitted to the County of Riverside on August 31, 2020.

Project Details:

The proposed project will occupy an approximately 4,916 square-foot tenant space to be used as a storefront for a retail cannabis business within an existing building on a 0.13 acre lot with parking and landscaping. The project includes eighty one (81) off-street parking spaces which consists of eighteen (18) standard parking spaces, and three (3) accessible parking space, and sixty (60) shared parking spaces, exceeding the off-street requirement for retail cannabis at 1 stall per 200 square-feet that requires a minimum of twenty five (25) parking spaces pursuant to Ordinance No. 348 Section 18.12. A Declaration of Covenants, Conditions, Easements and Restrictions was provided to county staff to clarify that APN 519-190-043 is considered a "common/shared" area for the shopping center in which the project is to be located. Per the recorded CC&Rs "the parties hereto desire to establish certain covenants, conditions, easements and restrictions upon the subject Property for the benefit of themselves and their respective heirs, successors, and assigns for the purpose of enhancing and protecting the value, desirability and attractiveness of the Shopping Center; promoting the free flow of pedestrian and vehicular access, ingress, egress and travel to and from each of the Parcels, and the public thoroughfares adjacent to the Shopping Center; and for ensuring sufficient parking for those using the shopping Center." For the purposes of this project, the parking spaces adjacent to the project location shall be included as off-street parking spaces serving the proposed Cannabis business and the recorded CC&Rs shall serve as the written shared parking agreement.

The site also includes a trash enclosure at the northeast corner of the property. Furthermore, landscaping and internal walkways exists throughout the site. The property is accessed from Seminole Drive.

The existing structure is a single story 4,916 square foot commercial building. The structure has a flat roof with stucco siding, and glass doors and windows. The interior of the proposed suite area consists of areas for retail sales, reception and waiting area, and other spaces that include restrooms, a break room, and storage area.

The business will operate between the hours of 6am to 10pm daily in accordance with the County of Riverside Ordinance No. 348 Section 19.505 (K). Mobile deliveries will operate daily during normal business hours, seven days per week.

General Plan Consistency:

The project site has a General Plan Foundation Component of Community Development (CD) and Land Use Designation of Commercial Retail (CR). The Community Development General Plan Foundation Component depicts areas where urban and suburban development is appropriate. It is the intent of this Foundation Component to provide a breadth of land uses that foster variety and choice, accommodate a range of lifestyles, living and working conditions, and accommodate diverse community settings. The goal

is to accommodate a balance of jobs, housing, and services within communities to help achieve other aspects of the RCIP Vision, such as mobility, open space, and air quality goals.

The Commercial Retail land use designation provides for the emphasis on general uses such as grocery stores, drug stores, and other retail outlets at a neighborhood, community, and regional level. The project is consistent with the Community Development General Plan Foundation Component and Commercial Retail Land Use Designation as it would provide retail, community services and job opportunities within the surrounding community.

Zoning Consistency:

The project site is currently zoned Scenic Highway Commercial (C-P-S). Pursuant to Ordinance No. 348, Article XIXh, Section 19.518, Cannabis Retailers are allowed in the C-P-S Zone with an approved conditional use permit. The applicant has submitted this CUP application to ensure compliance with all applicable development standards and regulations. As further described in the findings section, the project meets all the applicable development standards for the C-P-S Zone and those set forth in Section 19.519 of Ordinance No. 348, including design, height, setbacks, and parking requirements.

The project site includes a proposed landscape plan in accordance with the County of Riverside Ordinance No. 348 and Ordinance No. 859.

ENVIRONMENTAL REVIEW / ENVIRONMENTAL FINDINGS

The proposed Project is exempt from California Environmental Quality Act (CEQA) review pursuant to State CEQA Guidelines Section 15061 Section (b) (3) (Common Sense Exemption). Section 15061 provides that CEQA applies only to projects which have the potential for causing a significant effect on the environment. Where it can be seen with certainty that there is no possibility that the activity in question may have a significant effect on the environment, the activity is not subject to CEQA. The proposed Project will merely continue to operate as a retail establishment similar to prior ongoing activities at the Project site. The Project will not result in any additional impacts related to traffic, air quality, or public safety, beyond what already occurs at the existing commercial retail establishment. As the land is already developed, there are no potential impacts related to aesthetics, biological and cultural resources, hydrology, or other similar potential impacts. Lastly, as the State has created various rules and regulations as they relate to cannabis waste, particularly for cannabis cultivators, there are no impacts related to cannabis as a hazardous waste as it relates to the commercial selling of cannabis (the State actually treats cannabis as an organic waste, versus a hazardous waste). Therefore, the project meets the requirements for CEQA exemption per Section 15061(b)(3) as there is no potential that the Project as proposed would have a significant physical impact on the environment.

Additionally, this project is also exempt from CEQA review pursuant to Article 19 - Categorical Exemptions, Section 15301 (Existing Facilities), Class 1. Class 1 consists of the operation, repair, maintenance, permitting, leasing, licensing, or minor alteration of existing public or private structures, facilities, mechanical equipment, or topographical features, involving negligible or no expansion of existing or former use. The key consideration is whether the project involves negligible or no expansion of an existing use. The existing site has already been utilized for ongoing retail and commercial uses at the site. Interior or exterior alterations involving such things as interior partitions, plumbing, and electrical conveyance would be required, which would not significantly expand the capability of the site or substantively increase the proposed use of the site beyond what already occurs. In this case, the proposed project would not expand the existing structures and has not proposed any significant construction or improvements for the

project site. Therefore, the project as proposed would not expand upon the existing permitted buildings, would not expand the use of the site beyond those uses that already occur, and therefore the Project falls within the Class I exemption.

This project is also exempt from CEQA review pursuant to Article 19 – Categorical Exemptions, Section 15303 (New Construction or Conversion of Small Structures). This section specifically exempts the construction and location of new, small facilities or structures. Examples of this exemption include but are not limited to, a store or similar structure not involving the use of significant amounts of hazardous substances, and not exceeding 2,500 square feet in floor areas. In urbanized areas, the exemption also applies up to four such commercial buildings not exceeding 10,000 square feet in floor area. Also, the exemption applies to development provided that all necessary public facilities are available, and the surrounding areas are not environmentally sensitive. The project qualifies for this exemption since the project proposes to occupy an existing 4,916 square foot tenant space in an existing commercial building within an urbanized area, and since no hazardous substances are proposed to be kept on-site. The area has an urbanized visual characteristic as there are commercial and commercial uses in the surrounding area and there are residential uses further east and south of the site. The project meets the criteria of the exemption since the development has all necessary public services available including water, sewage, electrical, gas, and other utility extensions. The project is not located in an environmentally sensitive area and no unusual circumstances apply that would create a potentially significant environmental impact. The State CEQA Guidelines recognize that projects that propose small structures within non-environmentally sensitive urban areas and with available public services qualify for a categorical exemption. Therefore, no further environmental review is required.

Furthermore, none of the exceptions that bar the application of a categorical exemption pursuant to State CEQA Guidelines Section 15300.2 applies. The Project would not have a significant effect on the environment due to unusual circumstances; would not result in a cumulative impact; would not impact any historic resources; and is not located on a hazardous site or location. The County of Riverside regulates the effects of soils and geological constraints primarily through the enforcement of the California Building Code (CBC), which requires the implementation of engineering solutions for constraints to development posed by subsidence. Additionally, the project's proposed cannabis use does not qualify as an unusual circumstance as the State of California does not consider waste generated by a retail use to be hazardous. Additionally, the proposed project is required to maintain any applicable permits from the Riverside County Fire Department, the Riverside County Department of Environmental Health, the Riverside County Department of Waste Resources and the Agricultural Commissioner to ensure that any potentially significant environmental effects due to unusual circumstances or cumulative impact, would not impact any historic resources and would not be located on a hazardous site as these factors would be accounted for prior to permitting.

FINDINGS AND CONCLUSIONS

In order for the County to approve the proposed project, the following findings are required to be made:

Land Use Findings:

1. The project site has a General Plan Foundation Component of Community Development and Land Use Designation of Commercial Retail (CD: CR). The Commercial Retail land use designation allows for the development of commercial retail uses at the neighborhood, community, and regional level and provides for the emphasis on general uses such as grocery stores, drug stores, and other retail outlets.

The proposed project is consistent with this land use designation because the project will provide local and regional retail and services. Additionally, the Community Development General Plan Foundation Component depicts areas where urban and suburban development is appropriate. It is the intent of the General Plan Foundation Component to provide a breadth of land uses that foster variety and choice, accommodate a range of life styles, living and working conditions, and accommodate diverse community settings. The goal is to accommodate a balance of jobs, housing, and services within communities to help achieve other aspects of the RCIP Vision, such as mobility, open space, and air quality goals.

The project is consistent with the Community Development (CD) General Plan Foundation Component and Commercial Retail (CR) Land Use Designation as it would provide community services and job opportunities within the surrounding community, fulfilling the goals of the Vision Statement of the General Plan, particularly by helping expand emerging markets and associated employment, which includes the cannabis industry. This economic diversity also helps the County reach its stated economic development principles as discussed in the General Plan, by furthering local job opportunities; providing a unique mix of uses and a continued and expanded market for retail products; and stimulating growth of small businesses. The proposed development fits in with the designated use of the parcel which supports the land use mix as described within the Pass Area Plan.

2. The site currently has a Zoning Classification of Scenic Highway Commercial (C-P-S), which is consistent with the Riverside County General Plan CD: CR designation. The C-P-S Zone conditionally allows specified commercial cannabis retail uses. The proposed C-P-S zone with its generally retail and service oriented permitted uses would implement the CD: CR General Plan Land Use Designation that encourages local and regional retail and services.
3. The proposed use, commercial cannabis retail store, is consistent with Ordinance No. 348 (Land Use) and is allowed in the C-P-S Zoning Classification with an approved Conditional Use Permit. Pursuant to various sections of Ordinance No. 348, as described in greater detail below in this staff report, the proposed project meets all of the conditional use permit findings, the development standards of the C-P-S Zoning Classification, permit requirements for all commercial cannabis activities, cannabis retailer minimum standards, and cannabis distribution facilities standards.
4. The uses surrounding the properties to the north and west are commercial, Interstate 10 to the south, and Indian Lands to the east.

Conditional Use Permit Findings:

The following findings shall be made prior to making a recommendation to grant a Conditional Use Permit pursuant to the provisions of Riverside County Ordinance No. 348 (Land Use):

1. The proposed use conforms to all the requirements of the General Plan and with all applicable requirements of State law and the ordinances of Riverside County. The proposed commercial cannabis activity will be located in an existing commercial structure. The proposed use is a retail facility for a commercial cannabis activity. The use is a commercial use that may be established in the CD: CR land use designation. The project is conditioned to meet applicable State law and ordinances of Riverside County. The project is required to comply with all State cannabis licensing requirements and shall apply for the appropriate cannabis license within six (6) months of the Conditional Use Permit Approval. Failure to do so will terminate conditional use permit approval.

2. The overall development of the land shall be designed for the protection of the public health, safety and general welfare, because the proposed project does not propose any modifications of the existing structure or site layout that would compromise the health, safety and general welfare of the public. The proposal will only include tenant improvements to the interior of the existing building, while adding 24/7 security personnel and other security features on site to maintain safety and to mitigate any potential threats to the area. Additionally, the project has received departmental approvals and has been designed and conditioned to protect the health, safety, and general welfare of the community. Furthermore, with the advisory notification document and conditions of approval, the proposed project will not be detrimental to the health, safety or general welfare of the community, and is subject to those conditions necessary to protect the health, safety and general welfare of the community.
3. The proposed project conforms to the logical development of the land and is compatible with the present and future logical development of the surrounding property, as the project site is within a shopping center that includes other properties which are designated Community Development: Commercial Retail (CD:CR) that provide other retail and service uses, offering a variety of activities that are permissible under the existing land use designation and zoning. The proposed use, a cannabis retail business, would provide retail services to the community and job opportunities, while also encouraging the vision and goals of the General Plan for Commercial Retail areas. Per Section 19.519.A of Ordinance No. 348, the general location of the proposed use shall not be within 1,000 feet of any Child Day Care Center, K-12 school, public park, or Youth Center which is met under the current conditions as the park which is located within the same shopping center is not considered a "public park" per the county's definition as it is privately owned. In addition, the proposed project site is not located within 1,000 feet of another Cannabis Retailer, is not located within 500 feet of a smoke shop or similar facility and is not located on a lot containing a residential dwelling unit.
4. That plan for the proposed use shall consider the location and need for dedication and improvement of necessary streets and sidewalks, including the avoidance of traffic congestion; and shall take into account topographical and drainage conditions, including the need for dedication and improvements of necessary structures as a part thereof. The proposed project has taken these dedications and improvements into consideration and because of the current conditions of the site, which have already been developed with a paved parking lot, no further improvements or dedications are required.
5. All use permits which permit the construction of more than one structure on a single legally divided parcel shall, in addition to all other requirements, be subject to a condition which prohibits the sale of any existing or subsequently constructed structures on the parcel until the parcel is divided and a final map recorded in accordance with Ordinance No. 460 in such a manner that each building is located on a separate legally divided parcel. Only one structure is located on the proposed project site (APN: 519-190-032) and no new structures are proposed under this conditional use permit. As such, this requirement does not apply for this project.

Permit Requirements for All Commercial Cannabis Activities:

1. Section 19.505 of Ordinance No. 348 sets forth requirements that all Commercial Cannabis Activities, including commercial cannabis retailers, must comply with, including, among others, submitting an appropriate application, obtaining and maintaining a state license, being sited and operated in such a way that controls odors, being limited in hours of operation, and implementing sufficient security measures. All of these requirements have either already been met or are required in the attached project's Conditions of Approval or Advisory Notification Document which are incorporated herein by this reference. Specifically, Planning. 6, Planning. 9, Planning 14 and 15 and other sections of the

Advisory Notification Document address odor, hours of operation, security, and other requirements of Section 19.505.

2. While security has been raised as a concern relating to cannabis-related activities, a standard requirement of the advisory notification document (Planning. 14 and 15) requires sufficient security measures to deter and prevent the unauthorized entrance into areas containing Cannabis or Cannabis Products, to deter and prevent theft of Cannabis or Cannabis Produces, and to ensure emergency access per applicable Fire Code standards. These requirements include the following:
 - a) A plan to prevent individuals from loitering on the lot if they are not engaging in activity expressly related to the Commercial Cannabis Activity.
 - b) 24-hour emergency contact information for the owner or an on-site employee which shall be provided to the County.
 - c) A professionally installed, maintained and monitored alarm system.
 - d) Except for Live Cannabis Plants being cultivated at a cultivation facility and limited amounts of Cannabis for display purposes, all Cannabis and Cannabis Products shall be stored in a secured and locked structure and in a secured and locked safe room, safe, or vault, and in a manner as to prevent diversion, theft, and loss.
 - e) 24-hour security surveillance cameras to monitor all entrances and exits to a Commercial Cannabis Activity, all interior spaces within the Commercial Cannabis Activity that are open and accessible to the public, and all interior spaces where Cannabis, cash or currency is being stored for any period of time on a regular basis. The permittee for a Commercial Cannabis Activity shall be responsible for ensuring that the security surveillance camera's footage is accessible. Video recordings shall be maintained for a minimum of 90 days and shall be made available to the County upon request. With implementation of these required measures, security concerns relating to the Commercial Cannabis Activity have been fully addressed.
 - f) Sensors shall be installed to detect entry and exit from all secure areas.
 - g) Panic buttons shall be installed in all Commercial Cannabis Activities.
 - h) Any bars installed on the windows or the doors of a Commercial Cannabis Activity shall be installed only on the interior of the building.
 - i) Security personnel must be licensed by the State of California Bureau of Security and Investigative Services.
 - j) A Commercial Cannabis Activity shall have the capability to remain secure during a power outage and all access doors shall not be solely controlled by an electronic access panel to ensure locks are not released during a power outage.
 - k) A Commercial Cannabis shall cooperate with the County and, upon reasonable notice to the Commercial Cannabis Activity, allow the County to inspect or audit the effectiveness of the security plan for the Commercial Cannabis Activity.

- l) The permittee for a Commercial Cannabis Activity shall notify the Riverside County Sheriff's Department immediately after discovering any of the following:
 - a. Significant discrepancies identified during inventory.
 - b. Diversion, theft, loss, or any criminal activity involving the Commercial Cannabis Activity or any agent or employee of the Commercial Cannabis Activity.
 - c. The loss or unauthorized alteration of records related to Cannabis, registering qualifying patients, primary caregivers, or employees or agents of the Commercial Cannabis Activity.
 - d. Any other breach of security.
- m) Firearms shall not be permitted at a Commercial Cannabis Activity by an owner, manager, employee, volunteer or vendor other than those individuals authorized as a State Licensed Security personnel.
- n) Cannabis or Cannabis Products shall not be stored outside at any time.

With the implementation of these required measures, security concerns relating to the Commercial Cannabis Activity have been fully addressed.

Cannabis Retailer Minimum Standards:

General Location

1. *Cannabis Retailers shall not be located within 1,000 feet from any Child Day Care Center, K-12 school, public park, or Youth Center. Distance shall be measured from the nearest point of the respective lot lines using a direct straight-line measurement. A new adjacent use will not affect the continuation of an existing legal use that has been established under this Article and continuously operating in compliance with the conditional use permit, and local and State laws and regulations. This location requirement may be modified with the approval of a variance pursuant to Section 18.27 of Ordinance No. 348. In no case shall the distance be less than allowed by State law. The project is not located within 1,000 feet from any Child Day Care Center, K-12 school, public park, or Youth Center. No variance has been approved allowing a shorter distance but not less than allowed by State law. This is met because a radius map buffering 1,000 feet from the subject site was prepared by Riverside County Geographic Information Systems and has not identified any Child Day Care Center, K-12 school, public park, or Youth Centers within 1,000 feet of the site.*
2. *Cannabis Retailers shall not be located within 1,000 feet of any other Cannabis Retailer. The project is not located within 1,000 feet of any other Cannabis Retailer, at the point of the writing of this staff report no other existing or even proposed Cannabis Retailers were determined to be within 1,000 feet of the proposed project site.*
3. *Cannabis Retailers shall not be located within 500 feet of a smoke shop or similar facility. The project is not located within 500 feet of a smoke shop or similar facility as no smoke shops were observed within the 500-foot buffer from the project site.*

4. *Cannabis Retailers shall not be located on a lot containing a residential dwelling unit. The project is not located on a lot containing a residential dwelling unit because a property characteristic report as prepared by the Planning Department has not identified any residential dwelling units located at the subject site.*

Setbacks

5. *All Cannabis Retailers shall comply with the setback standards for the zone classification they are located in, except when adjacent to a residential zone where the minimum setback from the residentially zoned lot lines shall be 40 feet. The project is located within the Scenic Highway Commercial (C-P-S) zone which states there are no yard requirements for buildings which do not exceed 35 feet in height. The existing building has a maximum height of 20 feet which does not exceed the 35-foot limit. Additionally, the project site is located adjacent to a parcel zoned Rural Residential and the existing building is located approximately 45 feet from the nearest residentially zoned property line.*
6. *Setbacks may be modified with an approved setback adjustment in accordance with Section 18.33 of this ordinance. In no case, shall a setback be less than setbacks required by the State of California Bureau of Cannabis Control, California Building Code or Ordinance No. 457. No modifications are required for this project, as such, this requirement is not applicable.*

Mobile Deliveries

7. *Cannabis Retailers with an approved conditional use permit may provide deliveries of Cannabis Products consistent with State law. The proposed project shall include deliveries and shall operate between the allowed hours of 9 AM to 10 PM.*

Scenic Highway Commercial (C-P-S) Zone Development Standards Findings:

1. The development standards of the C-P-S Zoning Classification are as follows:
 - A. *There is no minimum lot area requirement, unless specifically required by zone classification for a particular area. The proposed project meets this criteria as there is no minimum lot area required for is zone.*
 - B. *There are no yard requirements for buildings which do not exceed 35 feet in height, except as required for specific plans. Any portion of a building which exceeds 35 feet in height shall be set back from the front, rear and side lot lines not less than two feet for each foot by which the height exceeds 35 feet. The front setback shall be measured from the existing street line unless a specific plan has been adopted in which case it will be measured from the specific plan street line. The rear setback shall be measured from the existing rear lot line or from any recorded alley or easement; if the rear line adjoins a street, the rear setback requirement shall be the same as required for a front setback. Each side setback shall be measured from the side lot line or from an existing adjacent street line unless a specific plan has been adopted in which case it will be measured from the specific plan street line. The building does not exceed twenty feet (20') in height. Therefore, the project meets this standard.*
 - C. *No building or structure shall exceed fifty (50') feet in height, unless a greater height is approved pursuant to Ordinance No. 348 Section 18.34. In no event, however, shall a building or structure exceed seventy-five (75') feet in height, unless a variance is approved pursuant to*

Ordinance No. 348 Section 18.27. The building does not exceed twenty feet (20') in height. Therefore, the project meets this standard.

- D. *Automobile storage space shall be provided as required by Ordinance No. 348 Section 18.12.* The project meets these requirements because the project requires 25 parking spaces and includes eighty one (81) off-street parking spaces which consists of eighteen (18) standard parking spaces, and three (3) accessible parking space, and sixty (60) shared parking spaces. The proposed project is located within a Shopping Center that includes a common area composed of a spillover parking lot for the adjacent Dino Museum. The applicants have provided a CC&R document which allows for the use of the common area for all businesses in the shopping center, which include the additional 60 shared parking spaces accounted for this project.
- E. *All roof mounted mechanical equipment shall be screened from the ground elevation view to a minimum sight distance of 1,320 feet.* The project meets this development standard as there is no mechanical equipment to be located on the roof of the proposed new building.

Retail Operational Requirements

1. The project complies with the operational requirements set forth in Ordinance No. 348 Section 19.519.C. because of the following:
- A. *Entrances into the retail location of the Cannabis Retailer shall be separate from the reception area and locked at all times with entry strictly controlled. An electronic or mechanical entry system shall be utilized to limit access and entry to the retail location.* As provided by the floor plan, Exhibit C, all retail, reception, employee offices, and inventory areas shall have electronic or mechanical secured access. The project has been conditioned to meet this standard. (Advisory Notification Document Planning All. 1 Cannabis Retail Operations - 1)
- B. *Cannabis Retailers may include the sale of Medical Cannabis, requiring an M-License from the State. Cannabis Retailers selling only Medical Cannabis shall verify consumers who enter the Premises are at least 18 years of age and that they hold a valid Physician's Recommendation.* The project owner and management shall provide adequate training and education at the location as to these matters and require all customers to provide proper Identification to very consumers are of appropriate age. The project has been conditioned to meet this standard. (Advisory Notification Planning All. 7 Cannabis Retail Operations - 2)
- C. *Cannabis Retailers may include the sale of Adult Use Cannabis, requiring an A-license from the State. Cannabis Retailers selling only Adult Use Cannabis shall verify that consumers who enter the Premises are at least 21 years of age.* The project owner and management shall provide adequate training and education at the location as to these matters and require all customers to provide proper Identification to very consumers are at least 21 years of age. The project has been conditioned to meet this standard. (Advisory Notification Document Planning All. 8 Cannabis Retail Operations - 3)
- D. *A Cannabis Retailers may include the sale of both Medical and Adult use Cannabis requiring both an A-License and an M-License from the State. All Cannabis Retailers selling both Medical and Adult Use Cannabis shall verify that consumers who enter the premises are at least 18 years of age and that they hold a valid Physician's Recommendation or are at least*

- 21 years of age. The project owner and management shall provide adequate training and education at the location as to these matters and require all customers to provide proper Identification to very consumers are of appropriate age. The project has been conditioned to meet this standard. (Advisory Notification Document Planning All. 9 Cannabis Retail Operations – 4)*
- E. *Display areas shall include the smallest amount of Cannabis and Cannabis Products reasonably anticipated to meet sales during operating hours. The project has been conditioned to meet this standard. (Advisory Notification Document Planning All. 10 Cannabis Retail Operations – 5)*
- F. *Cannabis and Cannabis Products not in the display area shall be maintained in a locked secure area. As provided by the project floor plan, Exhibit C, all retail, reception, employee offices, and inventory areas shall have electronic or mechanical secured access. The project has been conditioned to meet this standard. (Advisory Notification Document Planning All. 11 Cannabis Retail Operations – 6)*
- G. *Not more than 10% of the Cannabis Retailer floor area, up to a maximum of 50 square feet, shall be used for the sale of incidental goods such as, but not limited to, clothing, posters, or non-cannabis goods. The project meets this standard because the provide floor plan, Exhibit C shows the sales area to only contain cannabis products (Flower Display). It has been conditioned that not more than 10% of the Cannabis Retailer floor area, up to a maximum of 50 square feet, shall be used for the sale of incidental goods such as, but not limited to, clothing, posters, or non-cannabis goods. The project has been conditioned to meet this standard. (Advisory Notification Document Planning All. 12 Cannabis Retail Operations – 7)*
- H. *Restroom facilities shall be locked and under the control of the Cannabis Retailer. The project has been conditioned to meet this standard. (Advisory Notification Document Planning All. 13 Cannabis Retail Operations – 8)*
- I. *Cannabis Retailers shall ensure that all Cannabis and Cannabis Products held for sale by the Cannabis Retailer are cultivated, manufactured, transported, distributed, and tested by California licensed and permitted facilities that are in full conformance with State and local laws and regulations. The project has been conditioned to meet this standard. (Advisory Notification Document Planning All. 14 Cannabis Retail Operations – 9)*
- J. *Cannabis Retailers shall not distribute any Cannabis or Cannabis Product unless such products are labeled and in a tamper-evident package in compliance with the California Business and Professions Code and any additional rules promulgated by a licensing authority. The project has been conditioned to meet this standard. (Advisory Notification Document Planning All. 2 Cannabis Retail Operations – 10)*
- K. *Cannabis Retailers shall not provide free samples of any type, including Cannabis Products, to any person and shall not allow any person to provide free samples on the Cannabis Retailer's lot. It has been conditioned the Cannabis Retailer shall not provide free samples of any type, including Cannabis Products, to any person and shall not allow any person to provide free samples on the Cannabis Retailer's lot. The project has been conditioned to meet this standard. (Advisory Notification Document Planning All. 3 Cannabis Retail Operations – 11)*

- L. *Deliveries shall be conducted in accordance with California Business and Professions Code Section 26090 or as may be amended and all state regulations pertaining to delivery of Cannabis Products.* The project has been conditioned to meet this standard. (Advisory Notification Document Planning All. 4 Cannabis Retail Operations – 12)
- M. *Cannabis or Cannabis Products shall not be sold or delivered by any means or method to any person within a motor vehicle.* The project has been conditioned to meet this standard. (Advisory Notification Document Planning All. 5 Cannabis Retail Operations – 13)
- N. *Cannabis Retailers shall not include a drive-in, drive-through or walk up window where retail sales of Cannabis or Cannabis Products are sold to persons or persons within or about a motor vehicle.* The project has been conditioned to meet this standard. (Advisory Notification Document Planning All. 6 Cannabis Retail Operations – 14)

Cannabis Retail Findings:

- 1. The project complies with all the requirements of the State and County for the selling of Cannabis. This is met because the project has been conditioned to meet these requirements. (Advisory Notification Document Planning. 7 - General - B. State License Required)
- 2. The project is not located within 1,000 feet from any Child Day Care Center, K-12 school, public park, or Youth Center or a variance has been approved allowing a shorter distance but not less than allowed by State law. This is met because a radius map buffering 1,000 feet from the subject site was prepared by Riverside County Geographic Information Systems and has not identified any Child Day Care Center, K-12 school, public park, or Youth Centers within 1,000 feet of the site. Therefore, the project meets this standard.
- 3. The project includes adequate measures that address enforcement priorities for Commercial Cannabis Activities including restricting access to minors, and ensuring that Cannabis and Cannabis Products are obtained from and supplied only to other permitted licensed sources within the State and not distributed out of State. This is met because the project has been conditioned to meet this requirement. (Advisory Notification Document Planning. 16 General - O. Permit and License Posting, Advisory Notification Document Planning. 11 – General – K Monitoring Program)
- 4. For Cannabis Retailer lots with verified cannabis-related violations within the last 12 months prior to the adoption date of Ordinance No. 348.4898, the use will not contribute to repeat violation on the lot and all applicable fees have been paid. This is met because no record of any cannabis-related violations within the last 12 months exist at the project site.

Other Findings:

- 1. The project site is not located within a Criteria Cell of the Western Riverside County Multi-Species Habitat Conservation Plan or a Conservation Area of the Coachella Valley Multi-Species Habitat Conservation Plan.
- 2. The project site is not located within a City Sphere of Influence.
- 3. The project site is not located within an Airport Influence Area (AIA) boundary and is therefore not subject to the Airport Land Use Commission (ALUC) review.

4. The project site is located within Zone B of the Mount Palomar Observatory Lighting Zone boundary, as identified by Ordinance No. 655 (Mt. Palomar). The project is required to comply with all lighting standards specified within Ordinance No. 655, pursuant to Zone B.
5. The project site is not located within the Fee Assessment Area of the Stephen's Kangaroo Rat Habitat Conservation Plan (SKRHCP).

Fire Findings:

1. The project site is not located within a Cal Fire State Responsibility Area (SRA) or a Fire Hazard Severity Zone. Conditions of approval were placed on CUP No. 200029 requiring compliance with Ordinance No. 787.

Development Agreement:

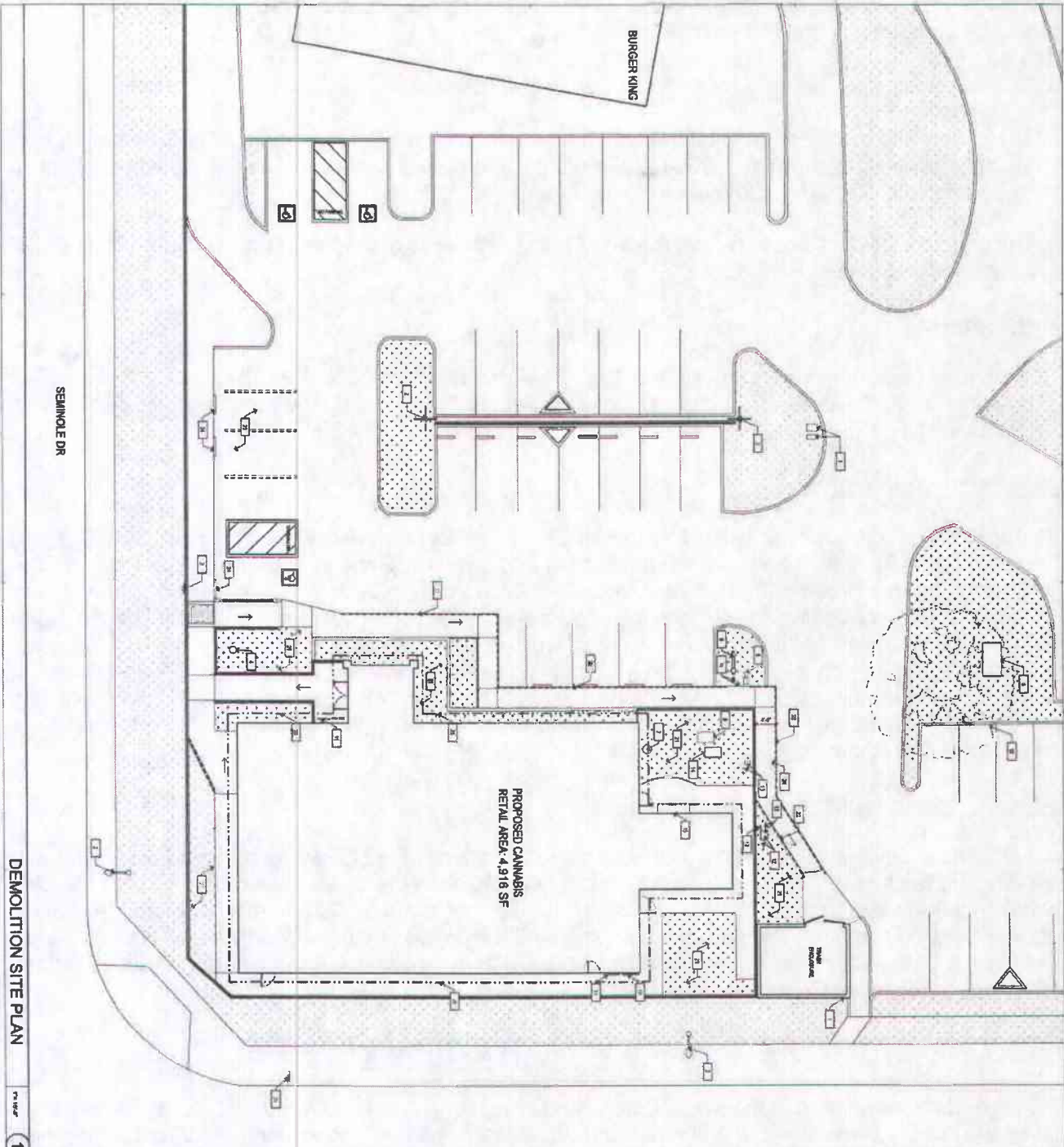
The applicant has proposed entering into the attached draft Development Agreement No. 2000014(DA) with the County for the Project. The DA is consistent with the General Plan and Board Policy B-9. Additionally, the advisory notification document, conditions of approval, and entitlement approvals are incorporated in the exhibits of the DA and will ensure that the project is developed in a way that would not conflict with the public's health, safety, or general welfare. The DA has a term of 10 years and will grant the applicant vesting rights to develop the Project in accordance with the terms of the DA. In exchange, the DA provides certain public benefits that go beyond the basic requirements of the County including annual public benefit payments, which will be used for additional public safety services, infrastructure improvements, or community enhancement programs.

Approval Requirements and Conclusion:

Based on the findings provided in this staff report and conditions of approval, the project is consistent with the General Plan and any applicable specific plan, complies with the development standards of the C-P-S zoning classification, complies with the permit requirements for all Commercial Cannabis Activities, complies with the minimum standard requirements and will not be detrimental to the public health, safety or general welfare. Additionally, the project complies with all applicable requirements of State law and ordinances of Riverside County.

PUBLIC HEARING NOTIFICATION AND COMMUNITY OUTREACH

This project was advertised in the Press Enterprise Newspaper. Additionally, public hearing notices were mailed to property owners within 1,600 feet of the project site. As of the writing of this report, Planning Staff has received written communication or phone calls indicating opposition to the proposed project. The public comments, in addition to, the response from the Planning Department, have been attached to this staff report package for documentation.



DEMOLITION SITE PLAN

1

KEYNOTES

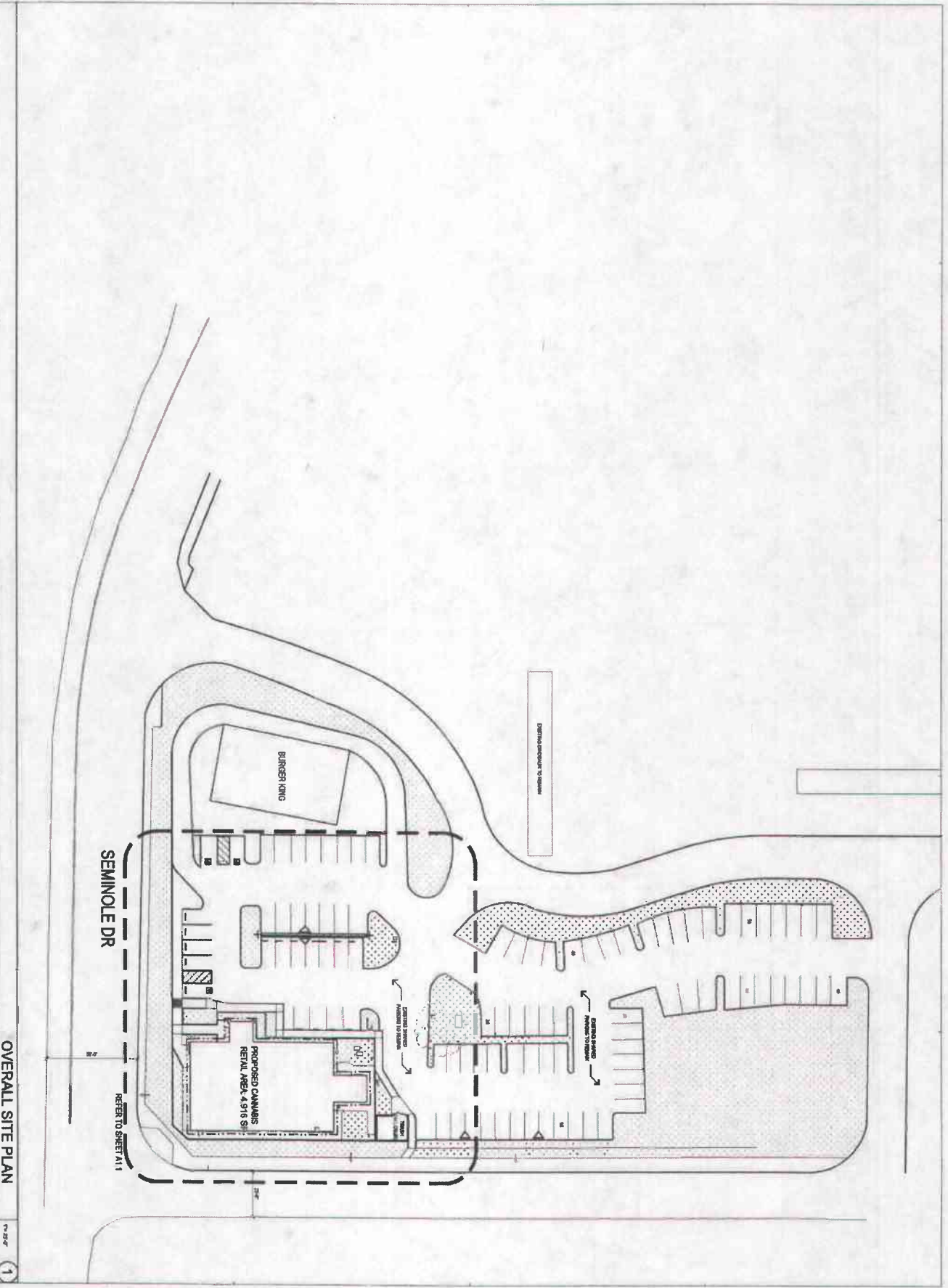
- 1. EXISTING BUILDING FOOTPRINT TO REMAIN
- 2. EXISTING DRIVEWAY TO REMAIN
- 3. EXISTING SIDEWALK TO REMAIN
- 4. EXISTING DRIVEWAY TO REMAIN
- 5. EXISTING DRIVEWAY TO REMAIN
- 6. EXISTING DRIVEWAY TO REMAIN
- 7. EXISTING DRIVEWAY TO REMAIN
- 8. EXISTING DRIVEWAY TO REMAIN
- 9. EXISTING DRIVEWAY TO REMAIN
- 10. EXISTING DRIVEWAY TO REMAIN
- 11. EXISTING DRIVEWAY TO REMAIN
- 12. EXISTING DRIVEWAY TO REMAIN
- 13. EXISTING DRIVEWAY TO REMAIN
- 14. EXISTING DRIVEWAY TO REMAIN
- 15. EXISTING DRIVEWAY TO REMAIN
- 16. EXISTING DRIVEWAY TO REMAIN
- 17. EXISTING DRIVEWAY TO REMAIN
- 18. EXISTING DRIVEWAY TO REMAIN
- 19. EXISTING DRIVEWAY TO REMAIN
- 20. EXISTING DRIVEWAY TO REMAIN
- 21. EXISTING DRIVEWAY TO REMAIN
- 22. EXISTING DRIVEWAY TO REMAIN
- 23. EXISTING DRIVEWAY TO REMAIN
- 24. EXISTING DRIVEWAY TO REMAIN
- 25. EXISTING DRIVEWAY TO REMAIN
- 26. EXISTING DRIVEWAY TO REMAIN
- 27. EXISTING DRIVEWAY TO REMAIN
- 28. EXISTING DRIVEWAY TO REMAIN
- 29. EXISTING DRIVEWAY TO REMAIN
- 30. EXISTING DRIVEWAY TO REMAIN

AD1.0

DEMOLITION SITE PLAN

CUP FOR:
 EMPIRE CABAZON
 50920 SEMINOLE DR,
 CABAZON, CA 92230






OVERALL SITE PLAN

1/2" = 1' - 0"

1

A1.0



OVERALL SITE PLAN

CUP FOR:
EMPIRE CABAZON
50920 SEMINOLE DR,
CABAZON, CA 92230



SEMINOLE DR

BURGER KING

PROPOSED CANNABIS
 RETAIL AREA: 4,916 SF

PROPOSED SITE PLAN

1" = 100'
 1

KEYNOTES

- 1. EXISTING PAVEMENT TO REMAIN
- 2. EXISTING ASPHALT DRIVE TO REMAIN
- 3. EXISTING ASPHALT DRIVE TO REMAIN
- 4. EXISTING ASPHALT DRIVE TO REMAIN
- 5. EXISTING ASPHALT DRIVE TO REMAIN
- 6. EXISTING ASPHALT DRIVE TO REMAIN
- 7. EXISTING ASPHALT DRIVE TO REMAIN
- 8. EXISTING ASPHALT DRIVE TO REMAIN
- 9. EXISTING ASPHALT DRIVE TO REMAIN
- 10. EXISTING ASPHALT DRIVE TO REMAIN
- 11. EXISTING ASPHALT DRIVE TO REMAIN
- 12. EXISTING ASPHALT DRIVE TO REMAIN
- 13. EXISTING ASPHALT DRIVE TO REMAIN
- 14. EXISTING ASPHALT DRIVE TO REMAIN
- 15. EXISTING ASPHALT DRIVE TO REMAIN
- 16. EXISTING ASPHALT DRIVE TO REMAIN
- 17. EXISTING ASPHALT DRIVE TO REMAIN
- 18. EXISTING ASPHALT DRIVE TO REMAIN
- 19. EXISTING ASPHALT DRIVE TO REMAIN
- 20. EXISTING ASPHALT DRIVE TO REMAIN
- 21. EXISTING ASPHALT DRIVE TO REMAIN
- 22. EXISTING ASPHALT DRIVE TO REMAIN
- 23. EXISTING ASPHALT DRIVE TO REMAIN
- 24. EXISTING ASPHALT DRIVE TO REMAIN
- 25. EXISTING ASPHALT DRIVE TO REMAIN
- 26. EXISTING ASPHALT DRIVE TO REMAIN
- 27. EXISTING ASPHALT DRIVE TO REMAIN
- 28. EXISTING ASPHALT DRIVE TO REMAIN
- 29. EXISTING ASPHALT DRIVE TO REMAIN
- 30. EXISTING ASPHALT DRIVE TO REMAIN
- 31. EXISTING ASPHALT DRIVE TO REMAIN
- 32. EXISTING ASPHALT DRIVE TO REMAIN
- 33. EXISTING ASPHALT DRIVE TO REMAIN
- 34. EXISTING ASPHALT DRIVE TO REMAIN
- 35. EXISTING ASPHALT DRIVE TO REMAIN
- 36. EXISTING ASPHALT DRIVE TO REMAIN
- 37. EXISTING ASPHALT DRIVE TO REMAIN
- 38. EXISTING ASPHALT DRIVE TO REMAIN
- 39. EXISTING ASPHALT DRIVE TO REMAIN
- 40. EXISTING ASPHALT DRIVE TO REMAIN
- 41. EXISTING ASPHALT DRIVE TO REMAIN
- 42. EXISTING ASPHALT DRIVE TO REMAIN
- 43. EXISTING ASPHALT DRIVE TO REMAIN
- 44. EXISTING ASPHALT DRIVE TO REMAIN
- 45. EXISTING ASPHALT DRIVE TO REMAIN
- 46. EXISTING ASPHALT DRIVE TO REMAIN
- 47. EXISTING ASPHALT DRIVE TO REMAIN
- 48. EXISTING ASPHALT DRIVE TO REMAIN
- 49. EXISTING ASPHALT DRIVE TO REMAIN
- 50. EXISTING ASPHALT DRIVE TO REMAIN
- 51. EXISTING ASPHALT DRIVE TO REMAIN
- 52. EXISTING ASPHALT DRIVE TO REMAIN
- 53. EXISTING ASPHALT DRIVE TO REMAIN
- 54. EXISTING ASPHALT DRIVE TO REMAIN
- 55. EXISTING ASPHALT DRIVE TO REMAIN
- 56. EXISTING ASPHALT DRIVE TO REMAIN
- 57. EXISTING ASPHALT DRIVE TO REMAIN
- 58. EXISTING ASPHALT DRIVE TO REMAIN
- 59. EXISTING ASPHALT DRIVE TO REMAIN
- 60. EXISTING ASPHALT DRIVE TO REMAIN
- 61. EXISTING ASPHALT DRIVE TO REMAIN
- 62. EXISTING ASPHALT DRIVE TO REMAIN
- 63. EXISTING ASPHALT DRIVE TO REMAIN
- 64. EXISTING ASPHALT DRIVE TO REMAIN
- 65. EXISTING ASPHALT DRIVE TO REMAIN
- 66. EXISTING ASPHALT DRIVE TO REMAIN
- 67. EXISTING ASPHALT DRIVE TO REMAIN
- 68. EXISTING ASPHALT DRIVE TO REMAIN
- 69. EXISTING ASPHALT DRIVE TO REMAIN
- 70. EXISTING ASPHALT DRIVE TO REMAIN
- 71. EXISTING ASPHALT DRIVE TO REMAIN
- 72. EXISTING ASPHALT DRIVE TO REMAIN
- 73. EXISTING ASPHALT DRIVE TO REMAIN
- 74. EXISTING ASPHALT DRIVE TO REMAIN
- 75. EXISTING ASPHALT DRIVE TO REMAIN
- 76. EXISTING ASPHALT DRIVE TO REMAIN
- 77. EXISTING ASPHALT DRIVE TO REMAIN
- 78. EXISTING ASPHALT DRIVE TO REMAIN
- 79. EXISTING ASPHALT DRIVE TO REMAIN
- 80. EXISTING ASPHALT DRIVE TO REMAIN
- 81. EXISTING ASPHALT DRIVE TO REMAIN
- 82. EXISTING ASPHALT DRIVE TO REMAIN
- 83. EXISTING ASPHALT DRIVE TO REMAIN
- 84. EXISTING ASPHALT DRIVE TO REMAIN
- 85. EXISTING ASPHALT DRIVE TO REMAIN
- 86. EXISTING ASPHALT DRIVE TO REMAIN
- 87. EXISTING ASPHALT DRIVE TO REMAIN
- 88. EXISTING ASPHALT DRIVE TO REMAIN
- 89. EXISTING ASPHALT DRIVE TO REMAIN
- 90. EXISTING ASPHALT DRIVE TO REMAIN
- 91. EXISTING ASPHALT DRIVE TO REMAIN
- 92. EXISTING ASPHALT DRIVE TO REMAIN
- 93. EXISTING ASPHALT DRIVE TO REMAIN
- 94. EXISTING ASPHALT DRIVE TO REMAIN
- 95. EXISTING ASPHALT DRIVE TO REMAIN
- 96. EXISTING ASPHALT DRIVE TO REMAIN
- 97. EXISTING ASPHALT DRIVE TO REMAIN
- 98. EXISTING ASPHALT DRIVE TO REMAIN
- 99. EXISTING ASPHALT DRIVE TO REMAIN
- 100. EXISTING ASPHALT DRIVE TO REMAIN

BUILDING AND SITE INFORMATION

ADDRESS: 18755 SEMINOLE DR, CABAZON, CA 92520
 ZONE: CUP-2 (COMMERCIAL USE PERMITTED)
 PROJECT: PROPOSED CANNABIS RETAIL AREA
 DRAWING NO: [redacted]
 DATE: 10/23/2018
 SCALE: 1" = 100'
 SHEET NO: 1 OF 1

PLANNING DEPARTMENT NOTES

1. ALL CONSTRUCTION SHALL BE IN ACCORDANCE WITH THE CITY OF CABAZON ZONING ORDINANCE.
 2. THE PROJECT WILL CARRY BOTH FRONT AND REAR DRIVEWAYS.
 3. ALL DRIVEWAYS SHALL BE CONCRETE WITH CURBS.

VICINITY MAP



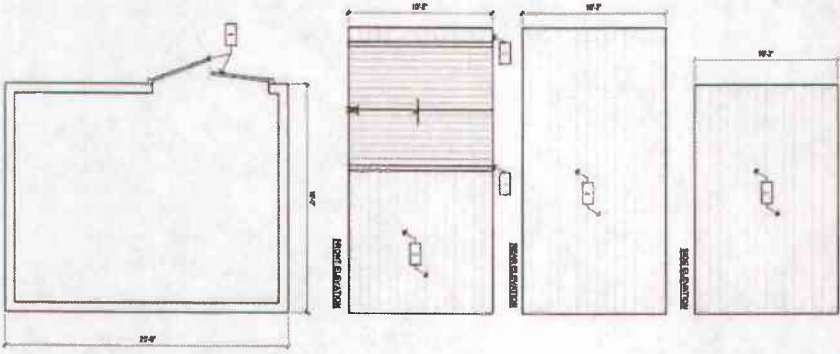
CUP FOR:
 EMPIRE CABAZON
 50920 SEMINOLE DR,
 CABAZON, CA 92230

PROPOSED SITE PLAN

A1.1

TRASH ENCLOSURE KEYNOTES

- Existing floor, room to be retrofitted and painted
- Existing door to be painted to match adjacent exterior wall.



TRASH ENCLOSURE DETAILS

1/2" = 1' 5



Specification
 3M 3550 Translucent
 3M 3550 Blockout Colored Vinyl (Vinyl Colors)
 3M Clear Vinyl w/ 6520 Matte Lamination for Digital Print
 (Applied on both front and back side of acrylic face)
 Returns are the sides covering the channel faces.
 5" x 40" Alumina, Metals USA
 Trim Caps are plastic molding that surrounds the acrylic face

SIGNAGE A & E



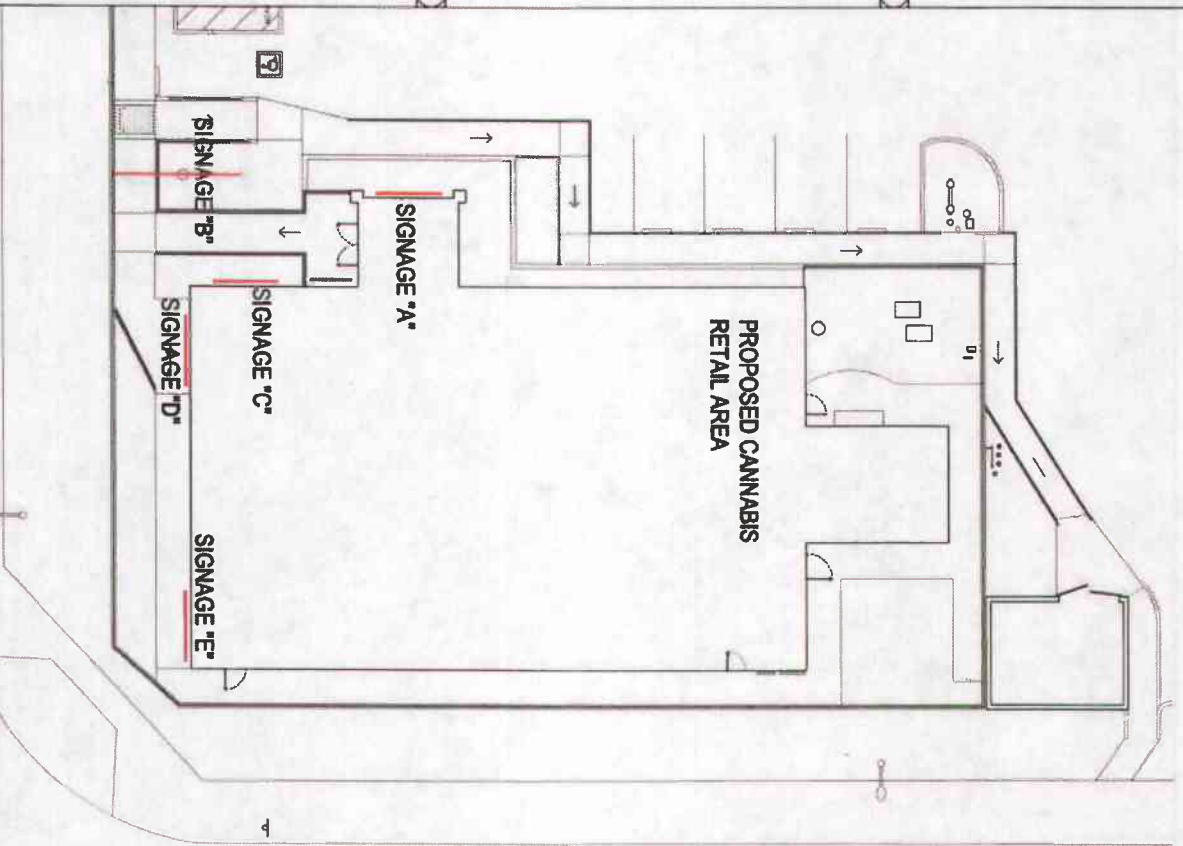
SIGNAGE B



Specification
 3M 3550 Translucent
 3M 3550 Blockout Colored Vinyl (Vinyl Colors)
 3M Clear Vinyl w/ 6520 Matte Lamination for Digital Print
 (Applied on both front and back side of acrylic face)
 Returns are the sides covering the channel faces.
 Trim Caps are plastic molding that surrounds the acrylic face

SIGNAGE C & D

NOTE: REFER TO SIGNAGE PACKET FOR MORE INFORMATION & DETAILS



SIGNAGE PLAN

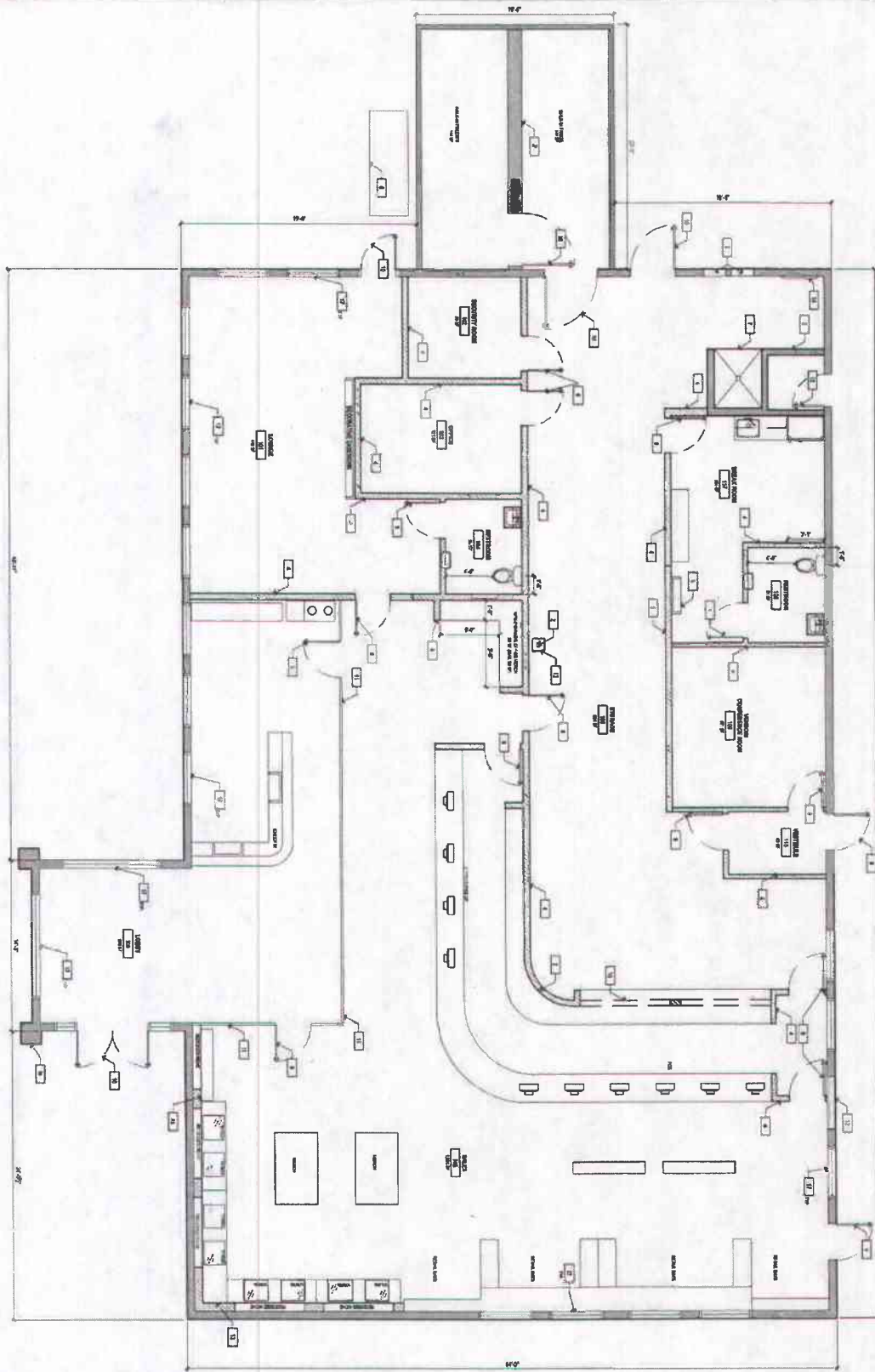
1/2" = 1' 1



CUP FOR:
 EMPIRE CABBAZON
 50820 SEMINOLE DR.
 CABBAZON, CA 92230

SIGNAGE & TRASH ENCLOSURE PLAN

A12




PROPOSED FLOOR PLAN

LEGEND

- NEW INTERIOR WALL
- EXISTING INTERIOR WALL
- WALL FULL OF

KEYNOTES

- RELOCATED ELECTRICAL PANELS
- EXISTING INTERIOR COLUMN TO REMAIN
- EXISTING ROOF JOISTS TO REMAIN
- NEW INTERIOR WALL
- EXISTING EXTERIOR WALL
- EXTERIOR DOOR TO REMAIN
- EXTERIOR WALL IN PROCEEDING STORY TO REMAIN
- NEW DOOR
- EXISTING DOOR TO REMAIN
- NEW WALL, 1/2"
- NEW FLOOR SLAB FINISH
- NEW 1"
- NO EXISTING DOOR
- EXTERIOR WINDOW UNIT TO REMAIN
- EXISTING WALL, 1"
- EXTERIOR WALL IN PROCEEDING STORY TO REMAIN
- DOOR TYPE

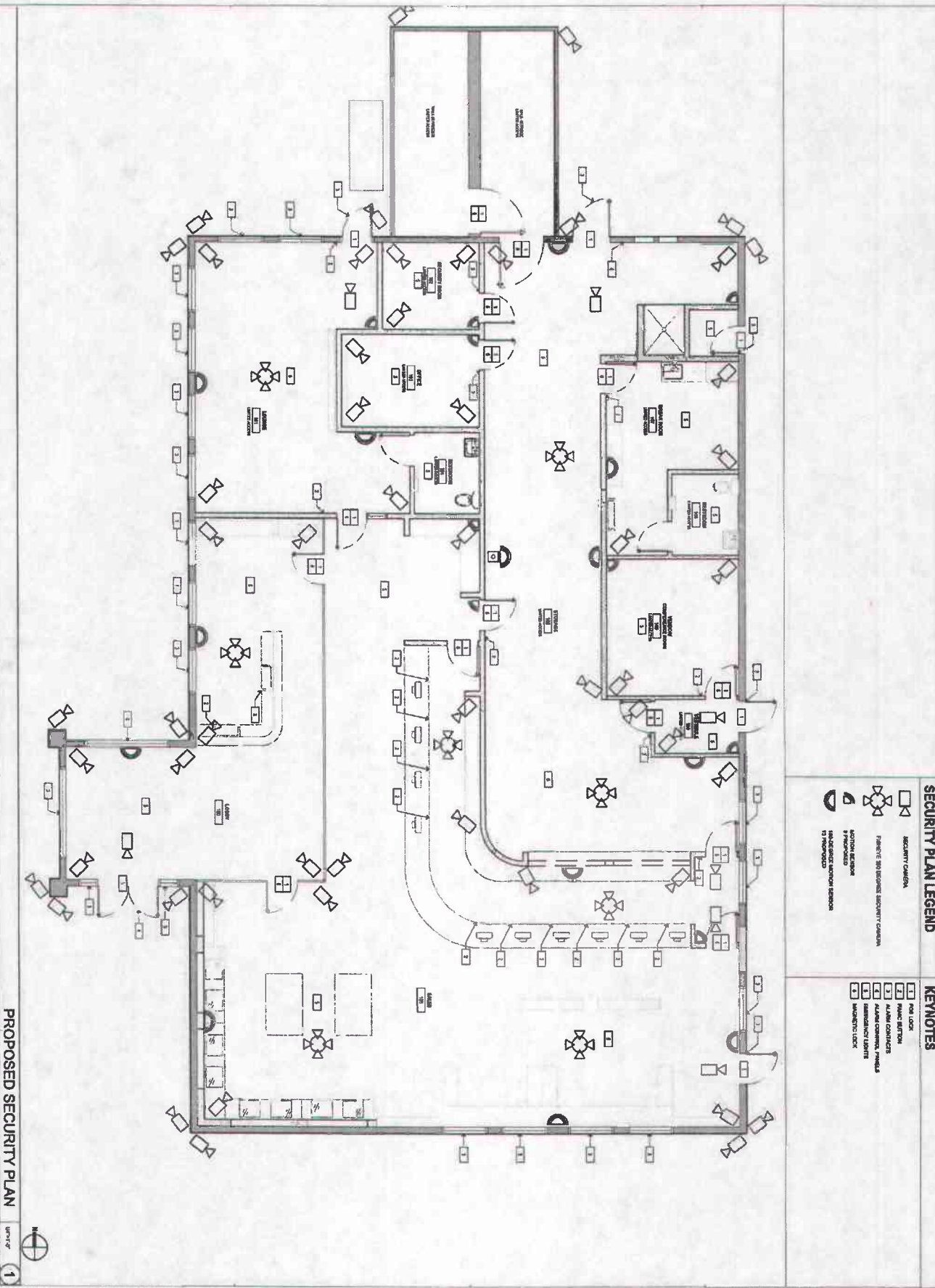


PROPOSED FLOOR PLAN

CUP FOR:
EMPIRE CABAZON
50920 SEMINOLE DR,
CABAZON, CA 92230



555 AVENUE ROAD, SUITE 100
COSTA MESA, CA 92626



PROPOSED SECURITY PLAN

1

SECURITY PLAN LEGEND

	SECURITY CAMERA
	MOTION DETECTOR
	ALARM DEVICE
	PERIMETER SENSOR
	INTRUSION SENSOR

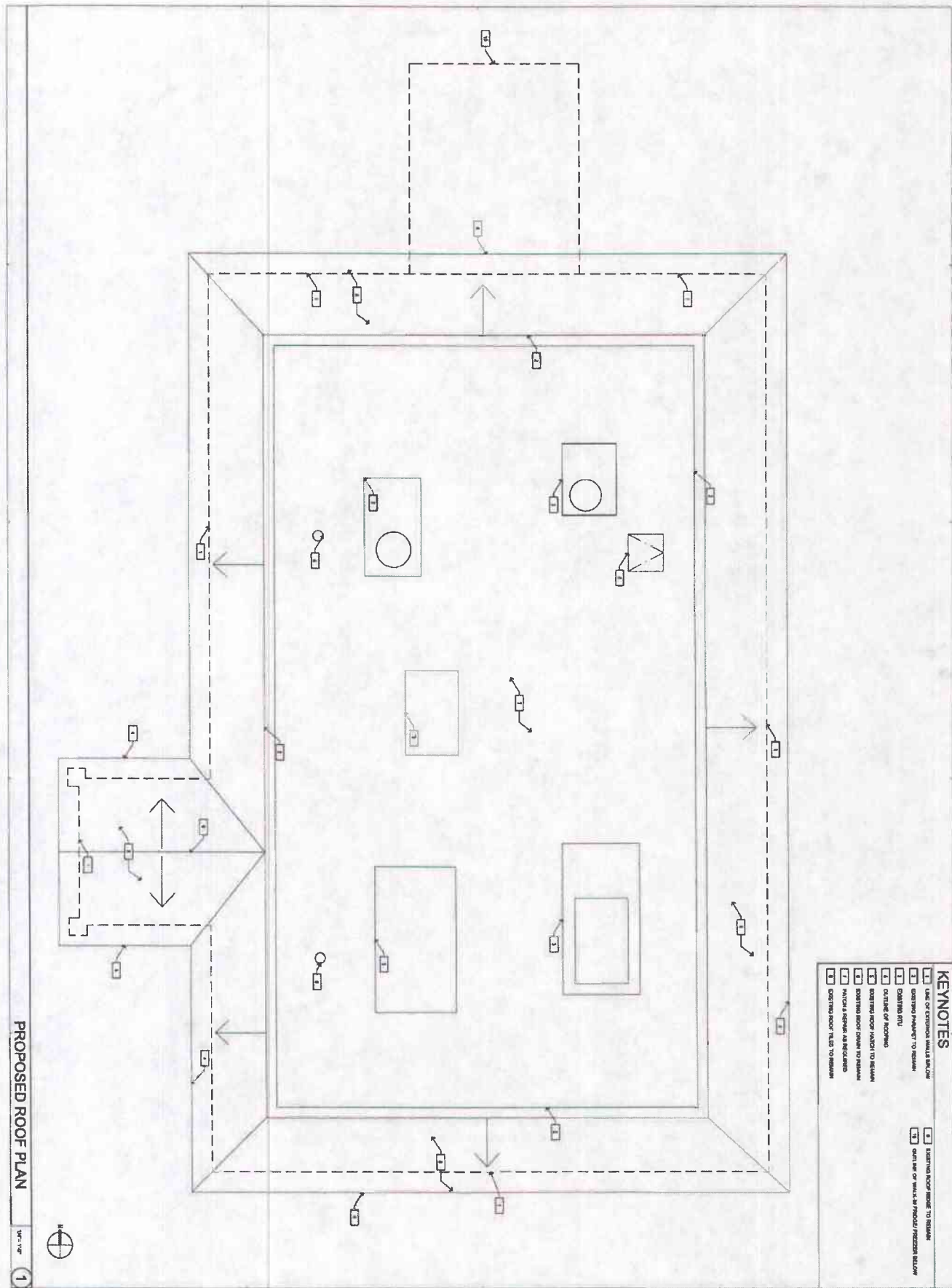
KEYNOTES

	SEE NOTE
	SEE NOTE
	SEE NOTE
	SEE NOTE
	SEE NOTE

A2.1

PROPOSED SECURITY PLAN

CUP FOR:
 EMPIRE CABAZON
 50920 SEMINOLE DR,
 CABAZON, CA 92230




PROPOSED ROOF PLAN

1

KEYNOTES


1. USE OF EXISTING WALLS IS ALLOWED
2. EXISTING ROOF SHALL BE TO REMAIN
3. EXISTING ROOF SHALL BE TO REMAIN
4. EXISTING ROOF SHALL BE TO REMAIN
5. EXISTING ROOF SHALL BE TO REMAIN
6. EXISTING ROOF SHALL BE TO REMAIN
7. EXISTING ROOF SHALL BE TO REMAIN
8. EXISTING ROOF SHALL BE TO REMAIN

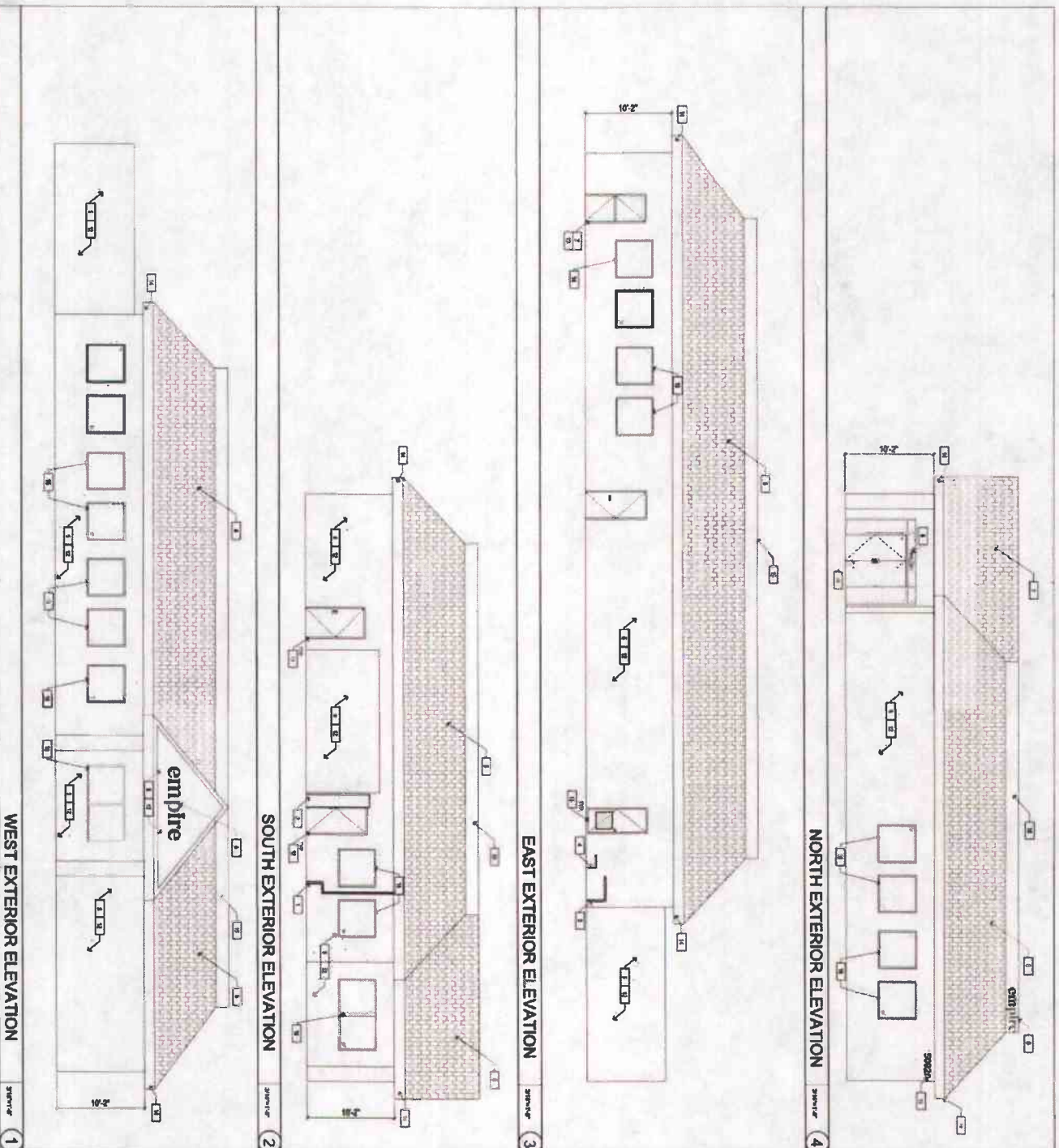
A2.5



PROPOSED ROOF PLAN

CUP FOR:
 EMPIRE CABAZON
 50920 SEMINOLE DR.
 CABAZON, CA 92230





KEYNOTES

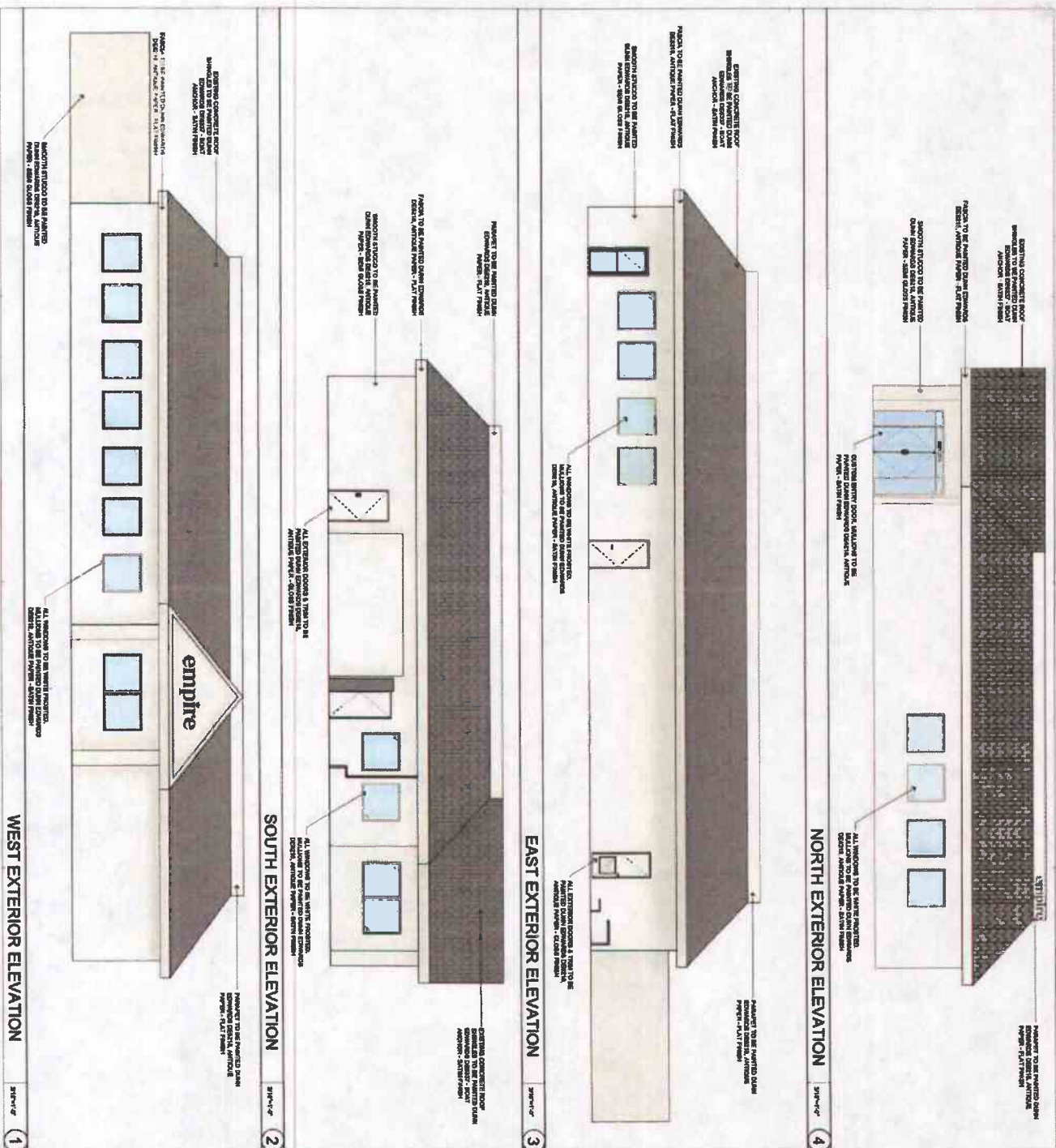
- 1. EXTERIOR WALL FINISHES TO BE AS SHOWN
- 2. EXTERIOR WALL FINISH TO BE AS SHOWN
- 3. EXTERIOR WALL FINISH TO BE AS SHOWN
- 4. EXTERIOR WALL FINISH TO BE AS SHOWN
- 5. EXTERIOR WALL FINISH TO BE AS SHOWN
- 6. EXTERIOR WALL FINISH TO BE AS SHOWN
- 7. EXTERIOR WALL FINISH TO BE AS SHOWN
- 8. EXTERIOR WALL FINISH TO BE AS SHOWN
- 9. EXTERIOR WALL FINISH TO BE AS SHOWN
- 10. EXTERIOR WALL FINISH TO BE AS SHOWN
- 11. EXTERIOR WALL FINISH TO BE AS SHOWN
- 12. EXTERIOR WALL FINISH TO BE AS SHOWN
- 13. EXTERIOR WALL FINISH TO BE AS SHOWN
- 14. EXTERIOR WALL FINISH TO BE AS SHOWN
- 15. EXTERIOR WALL FINISH TO BE AS SHOWN
- 16. EXTERIOR WALL FINISH TO BE AS SHOWN
- 17. EXTERIOR WALL FINISH TO BE AS SHOWN
- 18. EXTERIOR WALL FINISH TO BE AS SHOWN
- 19. EXTERIOR WALL FINISH TO BE AS SHOWN
- 20. EXTERIOR WALL FINISH TO BE AS SHOWN
- 21. EXTERIOR WALL FINISH TO BE AS SHOWN
- 22. EXTERIOR WALL FINISH TO BE AS SHOWN
- 23. EXTERIOR WALL FINISH TO BE AS SHOWN
- 24. EXTERIOR WALL FINISH TO BE AS SHOWN
- 25. EXTERIOR WALL FINISH TO BE AS SHOWN
- 26. EXTERIOR WALL FINISH TO BE AS SHOWN
- 27. EXTERIOR WALL FINISH TO BE AS SHOWN
- 28. EXTERIOR WALL FINISH TO BE AS SHOWN
- 29. EXTERIOR WALL FINISH TO BE AS SHOWN
- 30. EXTERIOR WALL FINISH TO BE AS SHOWN
- 31. EXTERIOR WALL FINISH TO BE AS SHOWN
- 32. EXTERIOR WALL FINISH TO BE AS SHOWN
- 33. EXTERIOR WALL FINISH TO BE AS SHOWN
- 34. EXTERIOR WALL FINISH TO BE AS SHOWN
- 35. EXTERIOR WALL FINISH TO BE AS SHOWN
- 36. EXTERIOR WALL FINISH TO BE AS SHOWN
- 37. EXTERIOR WALL FINISH TO BE AS SHOWN
- 38. EXTERIOR WALL FINISH TO BE AS SHOWN
- 39. EXTERIOR WALL FINISH TO BE AS SHOWN
- 40. EXTERIOR WALL FINISH TO BE AS SHOWN
- 41. EXTERIOR WALL FINISH TO BE AS SHOWN
- 42. EXTERIOR WALL FINISH TO BE AS SHOWN
- 43. EXTERIOR WALL FINISH TO BE AS SHOWN
- 44. EXTERIOR WALL FINISH TO BE AS SHOWN
- 45. EXTERIOR WALL FINISH TO BE AS SHOWN
- 46. EXTERIOR WALL FINISH TO BE AS SHOWN
- 47. EXTERIOR WALL FINISH TO BE AS SHOWN
- 48. EXTERIOR WALL FINISH TO BE AS SHOWN
- 49. EXTERIOR WALL FINISH TO BE AS SHOWN
- 50. EXTERIOR WALL FINISH TO BE AS SHOWN
- 51. EXTERIOR WALL FINISH TO BE AS SHOWN
- 52. EXTERIOR WALL FINISH TO BE AS SHOWN
- 53. EXTERIOR WALL FINISH TO BE AS SHOWN
- 54. EXTERIOR WALL FINISH TO BE AS SHOWN
- 55. EXTERIOR WALL FINISH TO BE AS SHOWN
- 56. EXTERIOR WALL FINISH TO BE AS SHOWN
- 57. EXTERIOR WALL FINISH TO BE AS SHOWN
- 58. EXTERIOR WALL FINISH TO BE AS SHOWN
- 59. EXTERIOR WALL FINISH TO BE AS SHOWN
- 60. EXTERIOR WALL FINISH TO BE AS SHOWN
- 61. EXTERIOR WALL FINISH TO BE AS SHOWN
- 62. EXTERIOR WALL FINISH TO BE AS SHOWN
- 63. EXTERIOR WALL FINISH TO BE AS SHOWN
- 64. EXTERIOR WALL FINISH TO BE AS SHOWN
- 65. EXTERIOR WALL FINISH TO BE AS SHOWN
- 66. EXTERIOR WALL FINISH TO BE AS SHOWN
- 67. EXTERIOR WALL FINISH TO BE AS SHOWN
- 68. EXTERIOR WALL FINISH TO BE AS SHOWN
- 69. EXTERIOR WALL FINISH TO BE AS SHOWN
- 70. EXTERIOR WALL FINISH TO BE AS SHOWN
- 71. EXTERIOR WALL FINISH TO BE AS SHOWN
- 72. EXTERIOR WALL FINISH TO BE AS SHOWN
- 73. EXTERIOR WALL FINISH TO BE AS SHOWN
- 74. EXTERIOR WALL FINISH TO BE AS SHOWN
- 75. EXTERIOR WALL FINISH TO BE AS SHOWN
- 76. EXTERIOR WALL FINISH TO BE AS SHOWN
- 77. EXTERIOR WALL FINISH TO BE AS SHOWN
- 78. EXTERIOR WALL FINISH TO BE AS SHOWN
- 79. EXTERIOR WALL FINISH TO BE AS SHOWN
- 80. EXTERIOR WALL FINISH TO BE AS SHOWN
- 81. EXTERIOR WALL FINISH TO BE AS SHOWN
- 82. EXTERIOR WALL FINISH TO BE AS SHOWN
- 83. EXTERIOR WALL FINISH TO BE AS SHOWN
- 84. EXTERIOR WALL FINISH TO BE AS SHOWN
- 85. EXTERIOR WALL FINISH TO BE AS SHOWN
- 86. EXTERIOR WALL FINISH TO BE AS SHOWN
- 87. EXTERIOR WALL FINISH TO BE AS SHOWN
- 88. EXTERIOR WALL FINISH TO BE AS SHOWN
- 89. EXTERIOR WALL FINISH TO BE AS SHOWN
- 90. EXTERIOR WALL FINISH TO BE AS SHOWN
- 91. EXTERIOR WALL FINISH TO BE AS SHOWN
- 92. EXTERIOR WALL FINISH TO BE AS SHOWN
- 93. EXTERIOR WALL FINISH TO BE AS SHOWN
- 94. EXTERIOR WALL FINISH TO BE AS SHOWN
- 95. EXTERIOR WALL FINISH TO BE AS SHOWN
- 96. EXTERIOR WALL FINISH TO BE AS SHOWN
- 97. EXTERIOR WALL FINISH TO BE AS SHOWN
- 98. EXTERIOR WALL FINISH TO BE AS SHOWN
- 99. EXTERIOR WALL FINISH TO BE AS SHOWN
- 100. EXTERIOR WALL FINISH TO BE AS SHOWN

PROPOSED EXTERIOR ELEVATIONS

EMPIRE CABAZON
50820 SEMINOLE DR.
CABAZON, CA 92230

A4.0

SHEET



KEYNOTES	
□	EXISTING CONCRETE ROOF
■	RENDER TO BE FINISHED WITH GRANITE
□	EMPIRE

DATE: 3/20/2012
BY: [Name]
SHEET

PROPOSED RENDERED EXTERIOR ELEVATIONS

EMPIRE CABAZON
50920 SEMINOLE DR.
CABAZON, CA 92230

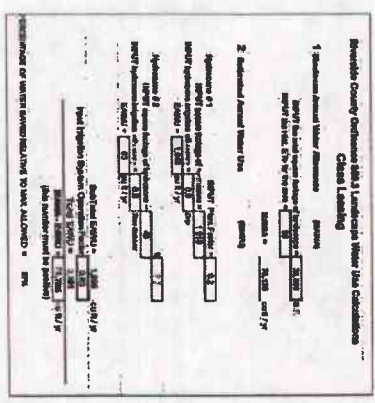
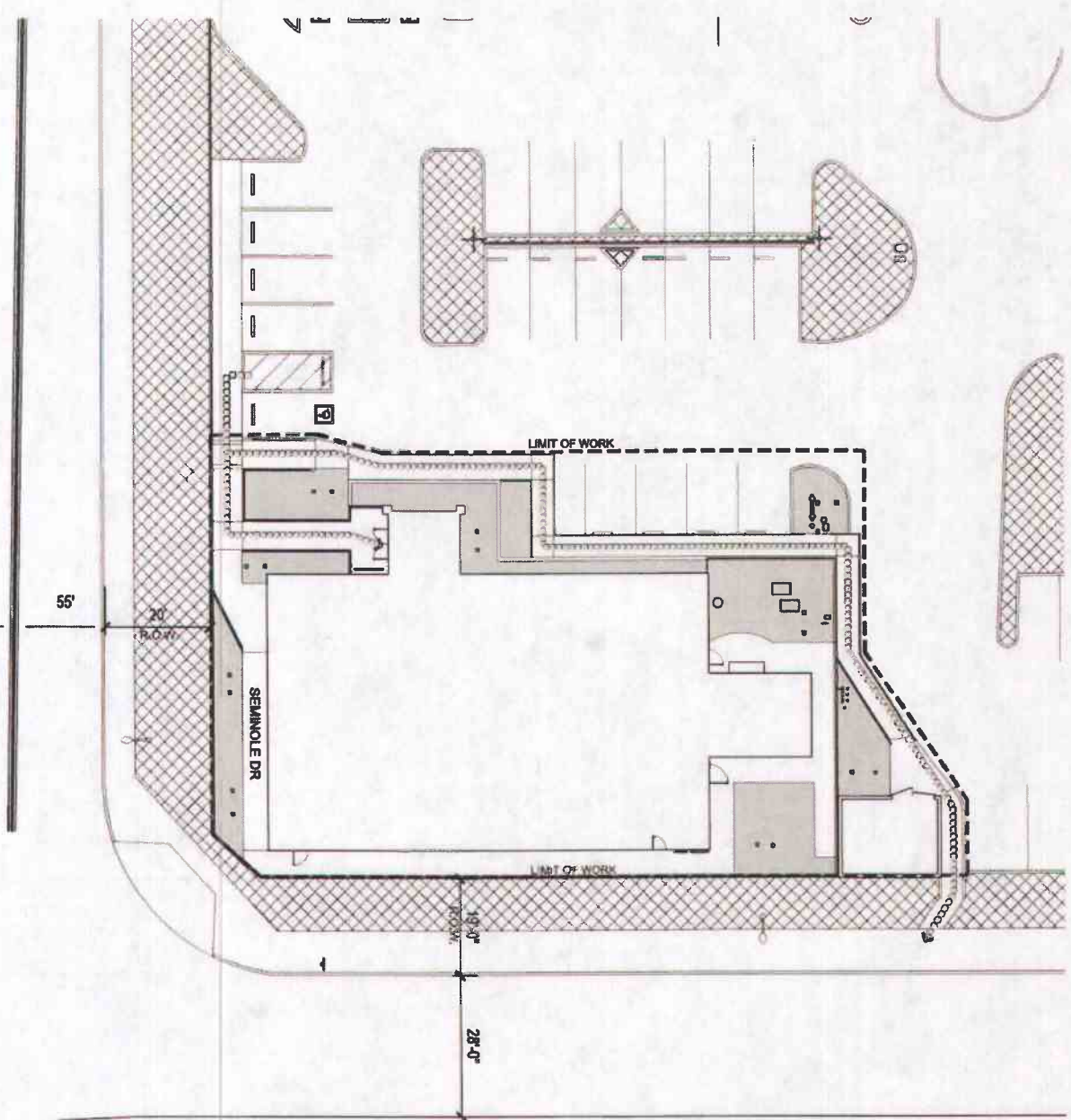
LOCKED PROJECT
DATE: 3/20/2012
BY: [Name]

EMPIRE CABAZON
50920 SEMINOLE DR.
CABAZON, CA 92230

SCHEMATIC IRRIGATION PLAN

DATE: 11-10-14

EMPIRE CABAZON
 2800 SEMINOLE DR., CHINO, CALIFORNIA 91710
 AUGUST 6, 2010



IRRIGATION SCHEDULE

SYMBOL	DESCRIPTION	SIZE	QTY
[Symbol]	POINT TO POINT PIPE AREA	1.500 AL	1
[Symbol]	POINT PLANT TO RECEIVE 1.500 DWP BATTERY (1) 2.0 GPM BATTERY PER PLANT		
[Symbol]	VALVE		18
[Symbol]	PIPE		

ALL IRRIGATION SHALL BE TO RECEIVE AND MAINTAIN PROPERLY OPERATING OF THE IRRIGATION SYSTEM. THE IRRIGATION SYSTEM SHALL BE MAINTAINED AND OPERATED IN ACCORDANCE WITH THE IRRIGATION SCHEDULE. THE IRRIGATION SCHEDULE SHALL BE MAINTAINED AND OPERATED IN ACCORDANCE WITH THE IRRIGATION SCHEDULE. THE IRRIGATION SCHEDULE SHALL BE MAINTAINED AND OPERATED IN ACCORDANCE WITH THE IRRIGATION SCHEDULE.

APPROVED FINAL
 LANDSCAPE ARCHITECT
 DATE: 01/22/2021

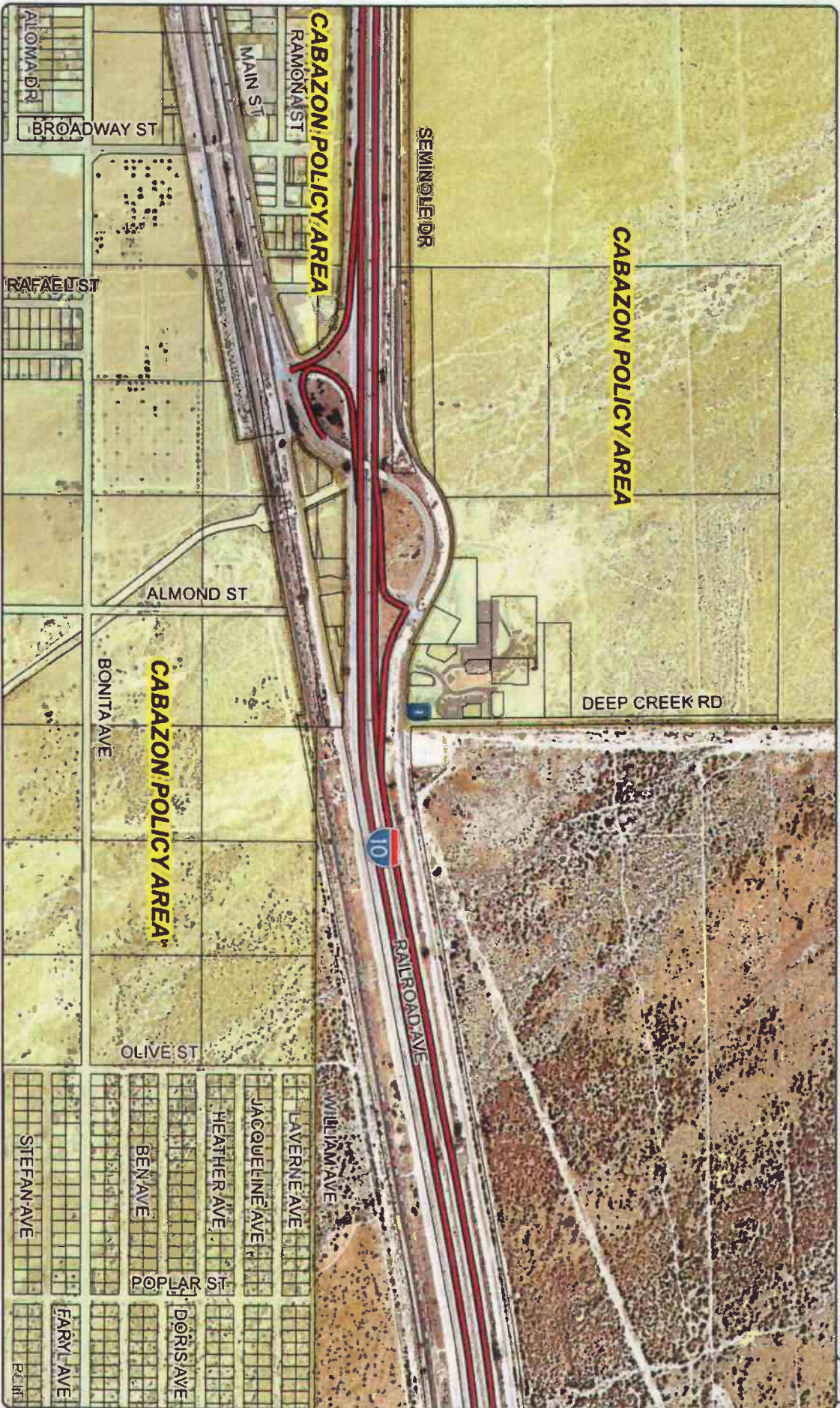


Walden
 Walden Design Associates
 Landscape Architecture
 2800 Seminole Dr., Chino, CA 91710
 PH: (951) 583-4456
 JOB NO. 1003

Supervisor: Hewitt
District 5

RIVERSIDE COUNTY PLANNING DEPARTMENT
CUP200029
VICINITY/POLICY AREAS

Date Drawn: 03/05/2021
Vicinity Map



Zoning Dist: Cabazon

Author: Vinnie Nguyen

DISCLAIMER: On October 7, 2009, the County of Riverside adopted a new General Plan. This new General Plan, along with other documents, provides a framework for future development. The County Planning Department is providing this map for informational purposes only. The County Planning Department is not responsible for the accuracy of the information shown on this map. For more information, please contact the Riverside County Planning Department at (951) 955-3377.

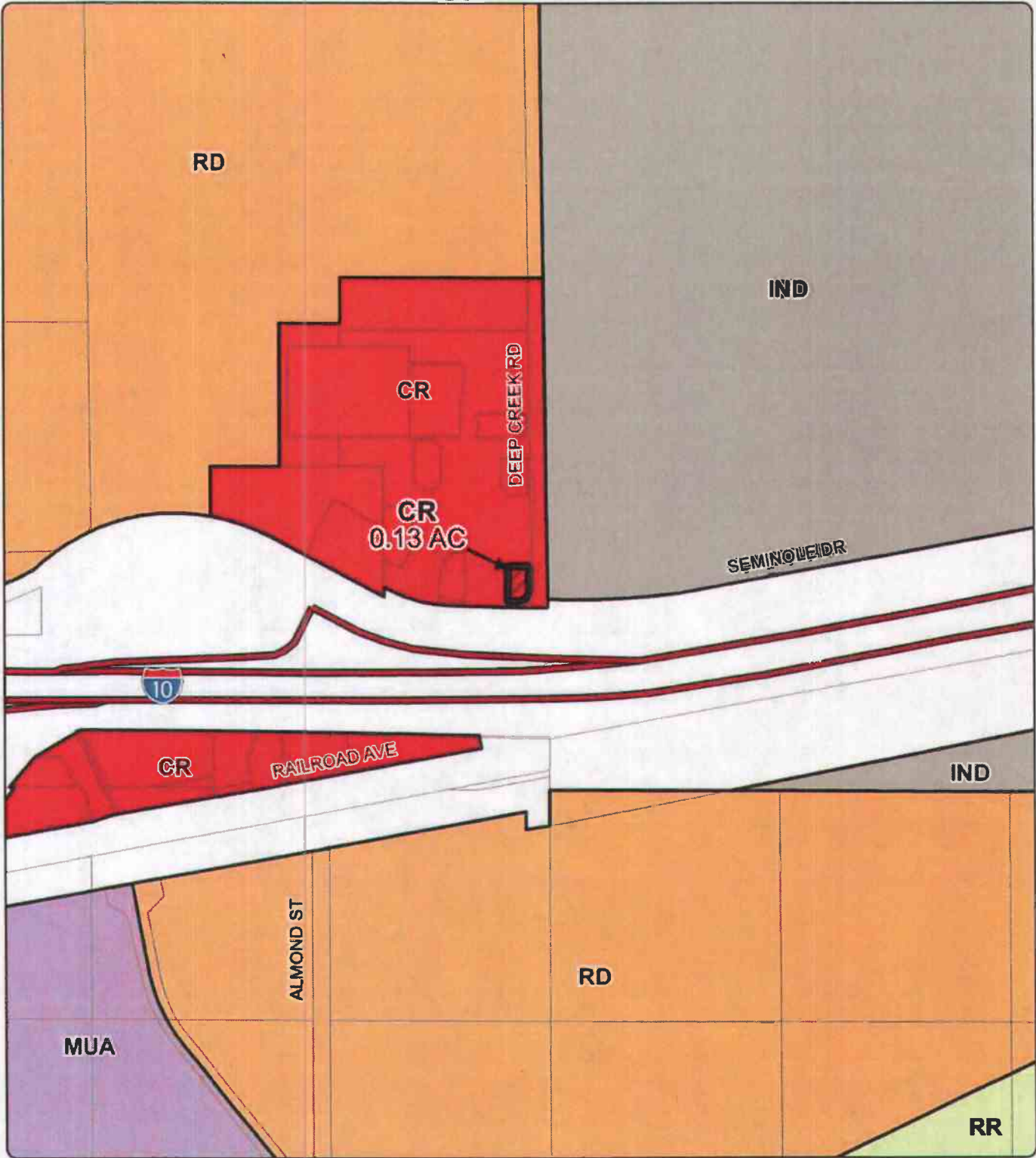
RIVERSIDE COUNTY PLANNING DEPARTMENT

CUP200029

EXISTING GENERAL PLAN

Supervisor: Hewitt
District 5

Date Drawn: 03/05/2021
Exhibit 5



Zoning Dist: Cabazon

Author: Vinnie Nguyen



DISCLAIMER: On October 7, 2003, the County of Riverside adopted a new General Plan providing new land use designations for unincorporated Riverside County parcels. The new General Plan may contain different type of land use than is provided for under existing zoning. For further information, please contact the Riverside County Planning Department offices in Riverside at (951)955-3200 (Western County) or in Palm Desert at (760)863-8277 (Eastern County) or Website <http://planning.rivco.net>

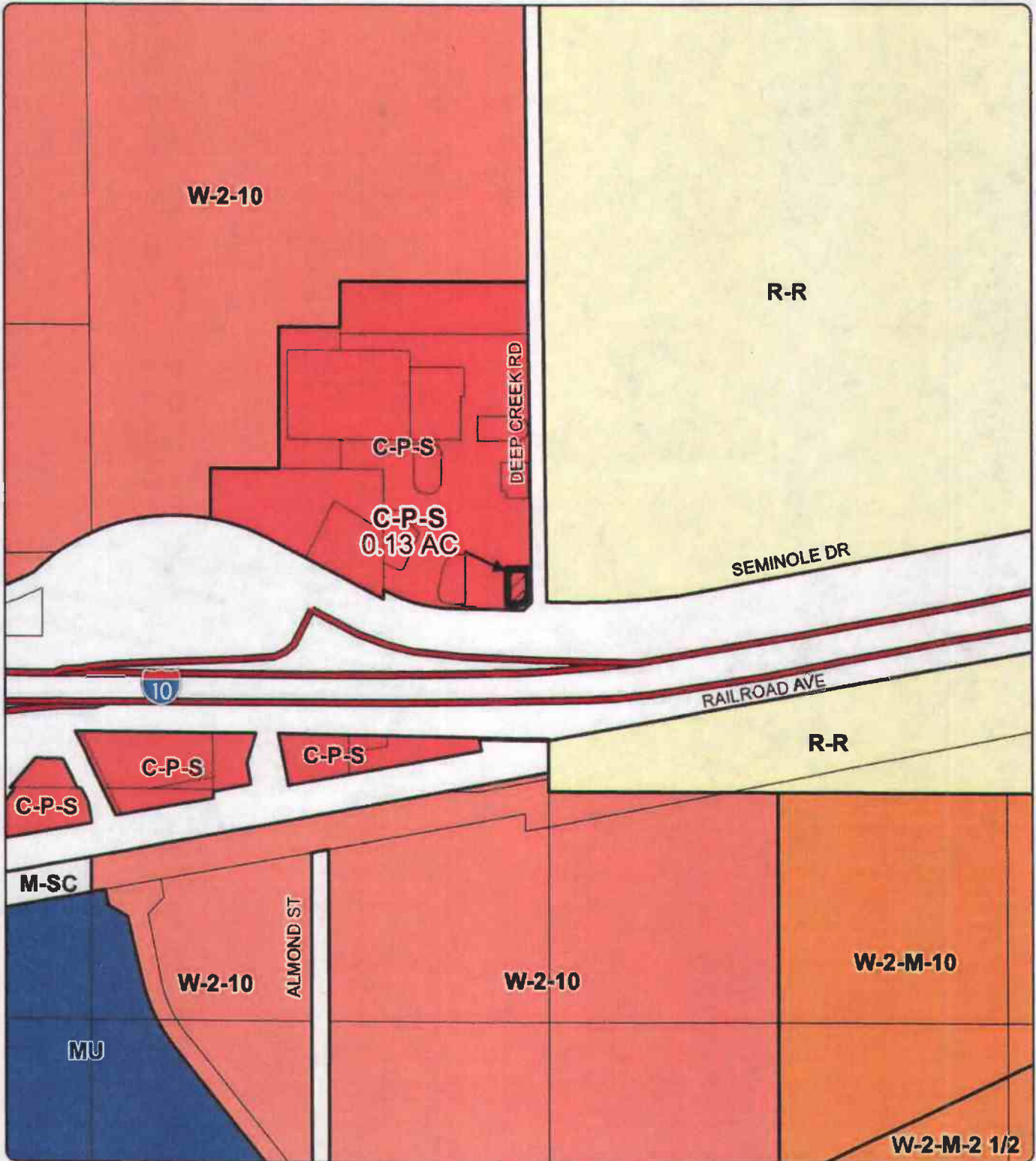
RIVERSIDE COUNTY PLANNING DEPARTMENT

CUP200029

EXISTING ZONING

Supervisor: Hewitt
District 5

Date Drawn: 03/05/2021
Exhibit 2



Zoning Dist: Cabazon

Author: Vinnie Nguyen



DISCLAIMER: On October 7, 2003, the County of Riverside adopted a new General Plan providing new land use designations for unincorporated Riverside County parcels. The new General Plan may contain different type of land use than is provided for under existing zoning. For further information, please contact the Riverside County Planning Department offices in Riverside at (951)955-3200 (Western County) or in Palm Desert at (760)863-8277 (Eastern County) or Website <http://planning.cofrpa.org>


RIVERSIDE COUNTY PLANNING DEPARTMENT

CUP200029

LAND USE

Supervisor: Hewitt
District 5

Date Drawn: 03/05/2021
Exhibit 1



Zoning Dist: Cabazon

Author: Vinnie Nguyen



DISCLAIMER: On October 7, 2009, the County of Riverside adopted a new General Plan providing new land use designations for unincorporated Riverside County parcels. The new General Plan may contain different type of land use than is provided for under existing zoning. For further information, please contact the Riverside County Planning Department offices in Riverside at (951)955-3200 (Western County) or in Palm Desert at (760)863-8277 (Eastern County) or Website <http://planning.riverside.ca.gov>

DEVELOPMENT AGREEMENT NO. 2000014

This Development Agreement (hereinafter "Agreement") is entered into effective on the date it is recorded with the Riverside County Recorder (hereinafter the "Effective Date") by and among the COUNTY OF RIVERSIDE (hereinafter "COUNTY"), and the persons and entities listed below (hereinafter "OWNER"):

[As required by Sections 103 and 103.5 of the *Procedures and Requirements of the County of Riverside for the Consideration of Development Agreements*, all owners of fee simple title to all or any part of the real property which is the subject of a development agreement shall be necessary parties to the agreement. Also, any person having a legal or equitable interest in such real property who is reasonably necessary to ensure the full implementation and performance of the development agreement throughout its term shall be a necessary party. No hearing on a development agreement shall be held until and unless all necessary parties have agreed in writing to join in the application of the development agreement.]

RECITALS

WHEREAS, COUNTY is authorized to enter into binding development agreements with persons having legal or equitable interests in real property for the development of such property, pursuant to Article 11, Section 7 of the California Constitution and Section 65864, et seq. of the Government Code; and,

WHEREAS, COUNTY has adopted Procedures and Requirements of the County of Riverside for the Consideration of Development Agreements (hereinafter "Procedures and Requirements"), pursuant to Section 65865 of the Government Code; and,

WHEREAS, OWNER has requested COUNTY to enter into a development agreement and proceedings have been taken in accordance with the Procedures and Requirements of COUNTY; and,

WHEREAS, by electing to enter into this Agreement, COUNTY shall bind future Boards of Supervisors of COUNTY by the obligations specified herein and limit the future exercise of certain governmental and proprietary powers of COUNTY; and,

WHEREAS, the terms and conditions of this Agreement have undergone extensive review by COUNTY and the Board of Supervisors and have been found to be fair, just and reasonable; and,

WHEREAS, the best interests of the citizens of Riverside County and the public health, safety and welfare will be served by entering into this Agreement; and,

WHEREAS, all of the procedures of the California Environmental Quality Act (Public Resources Code, Section 21000 et seq.) have been met with respect to the Project and the Agreement; and,

WHEREAS, this Agreement and the Project are consistent with the Riverside County General Plan and any specific plan applicable thereto; and,

WHEREAS, all actions taken and approvals given by COUNTY have been duly taken or approved in accordance with all applicable legal requirements for notice, public hearings, findings, votes, and other procedural matters; and,

WHEREAS, this Agreement will confer substantial private benefits on OWNER by granting vested rights to develop the Property in accordance with the provisions of this Agreement; and,

WHEREAS, OWNER proposes to develop the Property to be used for the Commercial Cannabis Activity described in Exhibit E (“the Development Plan”); and,

WHEREAS, Riverside County Ordinance 348.4898 (hereafter “Ordinance 348.4898”)

establishes a regulatory permitting process for Commercial Cannabis Activities and prohibits all Commercial Cannabis Activities in all land use zones without the benefit of a land use permit issued by the COUNTY; and,

WHEREAS, Board of Supervisors Policy No. B-9 further sets forth provisions to be included in development agreements in order to implement applicable General Plan provisions, to ensure that the County does not disproportionately bear the burden of commercial cannabis activities throughout the County, to ensure the County receives public benefits for the commercial cannabis activities, to ensure there are adequate resources available for enforcement of permitted and unpermitted commercial cannabis activities, and to give cannabis owners and property owners certainty as to the County's requirements; and,

WHEREAS, this Agreement complies with the provisions of both Ordinance No. 348.4898 and Board Policy B-9; and,

WHEREAS, this Agreement will eliminate uncertainty in planning and provide for the orderly development of the Property, ensure progressive installation of necessary improvements, provide for public services appropriate to the development of the Project, and generally serve the purposes for which development agreements under Sections 65864, et seq. of the Government Code are intended; and,

WHEREAS, OWNER has incurred and will in the future incur substantial costs in order to assure development of the Property in accordance with this Agreement; and,

WHEREAS, OWNER has incurred and will in the future incur substantial costs in excess of the generally applicable requirements in order to assure vesting of legal rights to develop the Property in accordance with this Agreement.

COVENANTS

NOW, THEREFORE, in consideration of the above recitals and of the mutual covenants

hereinafter contained and for other good and valuable consideration, the receipt and sufficiency of which is hereby acknowledged, the parties agree as follows:

1. DEFINITIONS AND EXHIBITS.

1.1 Definitions. The following terms when used in this Agreement shall be defined as follows:

1.1.1 "Agreement" means this Development Agreement.

1.1.2 "Base Rate" means an amount equal to \$18.00 multiplied by the entire Cannabis Area, as shown on Exhibit "G", and which is payable to COUNTY annually pursuant to Subsections 4.2.1 and 4.2.2 of this Agreement and increased annually by 2% from and after the date of this agreement.

1.1.3 "Commercial Cannabis Activity" means the cultivation, possession, manufacture, distribution, processing, storing, laboratory testing, packaging, labeling, transportation, delivery or sale of Cannabis and cannabis products as provided for in Ordinance No. 348, as amended through Ordinance No. 348.4898, and any other subsequently adopted zoning ordinance amendment or subsequently adopted zoning ordinance.

1.1.4 "Conditional Use Permit" means the land use permit required by COUNTY to conduct Commercial Cannabis Activities.

1.1.5 "COUNTY" means the County of Riverside, a political subdivision of the State of California.

1.1.6 "Development" means the improvement of the Property for the purposes of completing the structures, improvements and facilities comprising the Project including, but not limited to: grading; the construction of infrastructure and public facilities related to

the Project whether located within or outside the Property; the construction or reconstruction of buildings and structures; the tenant improvements of structures, and the installation of landscaping. When authorized by a Subsequent Development Approval as provided by this Agreement, “development” includes the maintenance, repair, reconstruction or redevelopment of any building, structure, improvement or facility after the construction and completion thereof.

1.1.7 “Development Approvals” means all permits and other entitlements for use subject to approval or issuance by COUNTY in connection with use of the Property and for development of the Property for Commercial Cannabis Activities including, but not limited to:

- (a) Conditional use permits, and site plans;
- (b) Zoning Amendments;
- (c) General Plan Amendments
- (d) Tentative and final subdivision and parcel maps;
- (e) Grading and building permits;
- (f) Any permits or entitlements necessary from the COUNTY;
- (g) Any easements necessary from COUNTY or any other land owner;
- (h) Specific plans and specific plan amendments;
- (i) Right of Entry agreements

1.1.8 “Development Exaction” means any requirement of the COUNTY in connection with or pursuant to any Land Use Regulation or Development Approval for the dedication of land, the construction of improvements or public facilities, or the payment of fees in order to lessen, offset, mitigate or compensate for the impacts of development on

the environment or other public interests.

1.1.9 "Development Plan" means the Existing or Proposed Development Approvals and the Existing Land Use Regulations applicable to development of the Property.

1.1.10 "Effective Date" means the date this Agreement is recorded with the County Recorder.

1.1.11 "Existing Development Approvals" means all Development Approvals approved or issued prior to the Effective Date. Existing Development Approvals includes the Development Approvals incorporated herein as Exhibit "C" and all other Development Approvals which are a matter of public record on the Effective Date.

1.1.12 "Existing Land Use Regulations" means all Land Use Regulations in effect on the Effective Date. Existing Land Use Regulations includes the Land Use Regulations incorporated herein as Exhibit "D" and all other Land Use Regulations which are a matter of public record on the Effective Date.

1.1.13 "Land Use Regulations" means all ordinances, resolutions, codes, rules, regulations and official policies of COUNTY governing the development and use of land, including, without limitation, the permitted use of land, the density or intensity of use, subdivision requirements, the maximum height and size of proposed buildings and structures, the provisions for reservation or dedication of land for public purposes, and the design, improvement and construction standards and specifications applicable to the development of the property. "Land Use Regulations" does not include any COUNTY ordinance, resolution, code, rule, regulation or official policy, governing:

- (a) The conduct of businesses, professions, and occupations;
- (b) Taxes and assessments;

- (c) The control and abatement of nuisances;
- (d) The granting of encroachment permits and the conveyance of rights and interests which provide for the use of or the entry upon public property;
- (e) The exercise of the power of eminent domain.

1.1.14 "Mortgagee" means a mortgagee of a mortgage, a beneficiary under a deed of trust or any other security-device lender, and their successors and assigns.

1.1.15 "OWNER" means the owner of the PROPERTY and the persons and entities listed as OWNER on the first page of this Agreement. OWNER shall also include any of the following:

1. A person with an aggregate ownership interest of 20 percent or more in the Commercial Cannabis Activity for which a license or permit is being sought, unless the interest is solely a security, lien, or encumbrance.
2. The chief executive officer of a nonprofit or other entity for the Commercial Cannabis Activity.
3. A member of the board of directors of a nonprofit for the Commercial Cannabis Activity.
4. An individual who will be participating in the direction, control, or management of the person applying for a Commercial Cannabis Activity Conditional Use Permit or State license."

1.1.16 "Project" means the development of the Property contemplated by the Development Plan as such Plan may be further defined, enhanced or modified pursuant to the provisions of this Agreement.

1.1.17 "Property" means the real property described on Exhibit "A" and shown on Exhibit "B" to this Agreement.

1.1.18 "Reservations of Authority" means the rights and authority excepted from the assurances and rights provided to OWNER under this Agreement and reserved to COUNTY under Section 3.5 of this Agreement.

1.1.19 "Subsequent Development Approvals" means all Development Approvals approved subsequent to the Effective Date in connection with development of the Property.

1.1.20 "Subsequent Land Use Regulations" means any Land Use Regulations adopted and effective after the Effective Date of this Agreement.

1.1.21 "Transfer" means sale, assignment, lease, sublease or any other transfer of a legal or equitable interest in the Property.

1.2 Exhibits. The following documents are attached to, and by this reference made a part of, this Agreement:

- Exhibit "A" - Legal Description of the Property
- Exhibit "B" - Map Showing Property and Its Location
- Exhibit "C" - Existing Development Approvals
- Exhibit "D" - Existing Land Use Regulations
- Exhibit "E" - Commercial Cannabis Activity Site Plan & Description
- Exhibit "F" - Applicable Annual Public Benefits Base Payments
- Exhibit "G" - Commercial Cannabis Area calculation exhibit.
- Exhibit "H" - Additional Public Benefits Exhibit

2. GENERAL PROVISIONS.

2.1 Binding Effect of Agreement. The Property is hereby made subject to this Agreement. Development of the Property is hereby authorized and shall be carried out only in accordance with the terms of this Agreement.

2.2 Ownership of Property. OWNER represents and covenants that it is the owner of a legal or equitable interest in the Property or a portion thereof.

2.3 Term. This Agreement shall commence on the Effective Date and shall continue for a period of ten years thereafter, unless this term is modified or extended for one additional five year term pursuant to the provisions of this Agreement and so long as the Project is in compliance with all applicable conditions of approval and County ordinances.

2.4 Transfer.

2.4.1 Right to Transfer. Right to Transfer. OWNER shall have the right to transfer the Property in whole or in part (provided that no such partial transfer shall violate the Subdivision Map Act, Government Code Section 66410, et seq., or Riverside County Ordinance No. 460) to any person, partnership, joint venture, firm or corporation at any time during the term of this Agreement; provided, however, that any such transfer shall include the assignment and assumption of the rights, duties and obligations arising under or from this Agreement and be made in strict compliance with the following conditions precedent:

(a) No transfer of any right or interest under this Agreement shall be made unless made together with the sale, transfer or assignment of all or a part of the Property.

(b) Concurrent with any such transfer or within fifteen (15) business days thereafter, OWNER shall notify COUNTY, in writing, of such transfer and shall provide COUNTY with an executed agreement by the transferee, in a form

reasonably acceptable to COUNTY, providing therein that the transferee expressly and unconditionally assumes all the duties and obligations of OWNER under this Agreement.

Any transfer not made in strict compliance with the foregoing conditions shall constitute a default by OWNER under this Agreement. Notwithstanding the failure of any transferee to execute the agreement required by Paragraph (b) of this Subsection 2.4.1, the burdens of this Agreement shall be binding upon such transferee, but the benefits of this Agreement shall not inure to such transferee until and unless such agreement is executed.

2.4.2 Release of Transferring Owner. Notwithstanding any transfer, a transferring OWNER shall continue to be obligated under this Agreement unless such transferring OWNER is given a release in writing by COUNTY, which release shall be provided by COUNTY upon the full satisfaction by such transferring OWNER of the following conditions:

- (a) OWNER no longer has a legal or equitable interest in all or any part of the Property.
- (b) OWNER is not then in default under this Agreement.
- (c) OWNER has provided COUNTY with the notice and executed agreement required under Paragraph (b) of Subsection 2.4.1 above.
- (d) The transferee provides COUNTY with security equivalent to any security previously provided by OWNER to secure performance of its obligations hereunder.

2.4.3 Subsequent Transfer. Any subsequent transfer after an initial transfer shall be made only in accordance with and subject to the terms and conditions of this Section.

2.5 Amendment or Cancellation of Agreement. This Agreement may be amended or

cancelled in whole or in part only by written consent of all parties in the manner provided for in Government Code Section 65868. This provision shall not limit any remedy of COUNTY or OWNER as provided by this Agreement.

2.6 Termination. This Agreement shall be deemed terminated and of no further effect upon the occurrence of any of the following events:

(a) Expiration of the stated term of this Agreement as set forth in Section 2.3.

(b) Entry of a final judgment by a court of competent jurisdiction setting aside, voiding or annulling the adoption of the ordinance approving this Agreement. For purposes of clarity this termination section excludes entry of a final judgment by a court of competent jurisdiction setting aside, voiding or annulling the adoption of Board of Supervisors' Policy No. B-9.

(c) The adoption of a referendum measure overriding or repealing the ordinance approving this Agreement.

(d) OWNER's election to terminate this Agreement. If OWNER elects not to develop all or a portion of the Property as a Commercial Cannabis Activity, OWNER shall provide notice of such election to the COUNTY, such notice by OWNER shall (i) seek to terminate this Agreement as to the portion of the Property that is the subject of such notice of termination; and (ii) shall acknowledge that the Conditional Use Permit (CUP No. 200029) shall be null and void as to the Property that is the subject of such notice of termination. Following receipt of OWNER's notice of election to terminate this Agreement, OWNER and COUNTY shall execute an appropriate instrument in recordable form evidencing such termination, and shall cause such instrument to be an amendment to this

Agreement to be processed in accordance with COUNTY's Procedures and Requirements for the Consideration of Development Agreements set forth in Resolution No. 2020-124.

(e) When OWNER no longer has a legal or equitable interest in the Property or has ceased operations on the Property for a period of ninety (90) consecutive days and no evidence demonstrating continuing and ongoing use of the Property consistent with the approved Conditional Use Permit No. 200029.

(f) Federal Enforcement of the Federal Controlled Substances Act against OWNER or the COUNTY. The parties understand that cannabis is still classified as a Schedule I Drug under the Federal Controlled Substances Act, 21 U.S.C. §§ 801 et seq. In the event there is federal enforcement of the Federal Controlled Substances Act against the COUNTY for the COUNTY's enactment of a comprehensive, regulatory framework for commercial cannabis activities or against OWNER for OWNER's own commercial cannabis activities, this Agreement shall be deemed terminated and of no further effect.

(g) Revocation of a Commercial Cannabis Activity Conditional Use Permit or State License.

Upon the termination of this Agreement, no party shall have any further right or obligation hereunder except with respect to any obligation to have been performed prior to such termination or with respect to any default in the performance of the provisions of this Agreement which has occurred prior to such termination or with respect to any obligations which are specifically set forth as surviving this Agreement.

2.7 Notices

(a) As used in this Agreement, "notice" includes, but is not limited to, the

communication of notice, request, demand, approval, statement, report, acceptance, consent, waiver, appointment or other communication required or permitted hereunder.

(b) All notices shall be in writing and shall be considered given either:

(i) when delivered in person to the recipient named below; (ii) on the date of delivery shown on the return receipt, after deposit in the United States mail in a sealed envelope as either registered or certified mail with return receipt requested, and postage and postal charges prepaid, and addressed to the recipient named below; (iii) on the next business day when delivered by overnight United States mail or courier service; or (iv) on the date of delivery shown in the facsimile records of the party sending the facsimile after transmission by facsimile to the recipient named below. All notices shall be addressed as follows:

If to COUNTY:

Clerk of the Board of Supervisors

Riverside County Administrative Center

4080 Lemon Street, First Floor

Riverside, CA 92502

Fax No. (951) 955-1071

with copies to:

County Executive Officer

Riverside County Administrative Center

4080 Lemon Street, 4th Floor

Riverside, CA 92501

Fax No. (951) 955-1105

and

Assistant TLMA Director — Planning and Land Use

Transportation and Land Management Agency

Riverside County Administrative Center,

4080 Lemon Street, 12th Floor

Riverside, CA 92501

Fax No. (951) 955-1817

and

County Counsel

County of Riverside

3960 Orange Street, Suite 500

Riverside, CA 92501

Fax No. (951) 955-6363

If to OWNER:

(c) Either party may, by notice given at any time, require subsequent notices to be given to another person or entity, whether a party or an officer or representative of a party, or to a different address, or both. Notices given before actual receipt of notice of change shall not be invalidated by any such change.

3. DEVELOPMENT OF THE PROPERTY.

3.1 Rights to Develop. Subject to the terms of this Agreement including the Reservations of Authority, OWNER shall have a vested right to develop the Property in accordance with, and to the extent of, the Development Plan. The Existing Development Approvals shall not expire and shall remain valid for the Term of this Agreement so long as the Project remains in

compliance with all conditions of approval for the Existing Development Approvals and in compliance with this Agreement. The Project shall remain subject to all Subsequent Development Approvals required to complete the Project as contemplated by the Development Plan. Except as otherwise provided in this Agreement, the permitted uses of the Property, the density and intensity of use, the maximum height and size of proposed buildings and structures, and provisions for reservation and dedication of land for public purposes shall be those set forth in the Development Plan.

3.2 Effect of Agreement on Land Use Regulations. Except as otherwise provided under the terms of this Agreement including the Reservations of Authority, the rules, regulations and official policies governing permitted uses of the Property, the density and intensity of use of the Property, the maximum height and size of proposed buildings and structures, and the design, improvement and construction standards and specifications applicable to development of the Property shall be the Existing Land Use Regulations. In connection with any Subsequent Development Approval, COUNTY shall exercise its discretion in accordance with the Development Plan, and as provided by this Agreement including, but not limited to, the Reservations of Authority. COUNTY shall accept for processing, review and action all applications for Subsequent Development Approvals, and such applications shall be processed in the normal manner for processing such matters.

3.3 Timing of Development. The parties acknowledge that OWNER cannot at this time predict when or the rate at which phases of the Property will be developed. Such decisions depend upon numerous factors which are not within the control of OWNER, such as market orientation and demand, interest rates, absorption, completion and other similar factors. Since the California Supreme Court held in Pardee Construction Co. v. City of Camarillo (1984) 37 Cal.3d 465, that the failure of the parties therein to provide for the timing of development resulted in a later adopted

initiative restricting the timing of development to prevail over such parties' agreement, it is the parties' intent to cure that deficiency by acknowledging and providing that OWNER shall have the right to develop the Property in such order and at such rate and at such times as OWNER deems appropriate within the exercise of its subjective business judgment.

3.4 Changes and Amendments. The parties acknowledge that refinement and further development of the Project will require Subsequent Development Approvals and may demonstrate that changes are appropriate and mutually desirable in the Existing Development Approvals. In the event OWNER finds that a change in the Existing Development Approvals is necessary or appropriate, OWNER shall apply for a Subsequent Development Approval to effectuate such change and COUNTY shall process and act on such application in accordance with the Existing Land Use Regulations, except as otherwise provided by this Agreement including the Reservations of Authority. If approved, any such change in the Existing Development Approvals shall be incorporated herein as an addendum to Exhibit "C", and may be further changed from time to time as provided in this Section. Unless otherwise required by law, as determined in COUNTY's reasonable discretion, a change to the Existing Development Approvals shall be deemed "minor" and not require an amendment to this Agreement provided such change does not:

(a) Alter the permitted uses of the Property as a whole; or,

(b) Increase the density or intensity of use of the Property as a whole;

or,

(c) Increase the maximum height and size of permitted buildings or structures;

or,

(d) Delete a requirement for the reservation or dedication of land for public purposes within the Property as a whole; or,

(e) Constitute a project requiring a subsequent or supplemental environmental

impact report pursuant to Section 21166 of the Public Resources Code.

3.5 Reservations of Authority.

3.5.1 Limitations. Reservations and Exceptions. Notwithstanding any other provision of this Agreement, the following Subsequent Land Use Regulations shall apply to the development of the Property.

(a) Processing fees and charges of every kind and nature imposed by COUNTY to cover the estimated actual costs to COUNTY of processing applications for Development Approvals or for monitoring compliance with any Development Approvals granted or issued.

(b) Procedural regulations relating to hearing bodies, petitions, applications, notices, findings, records, hearings, reports, recommendations, appeals and any other matter of procedure.

(c) Regulations governing construction standards and specifications including, without limitation, the Building Code, Plumbing Code, Mechanical Code, Electrical Code, Fire Code and Grading Code applicable in the County.

(d) Regulations imposing Development Exactions. Development Exactions shall be applicable to development of the Property if such Development Exaction is applied uniformly to development, either throughout the COUNTY or within a defined area of benefit which includes the Property. No such subsequently adopted Development Exaction shall apply if its application to the Property would physically prevent development of the Property for the uses and to the density or intensity of development set forth in the Development Plan.

(e) Regulations which may be in conflict with the Development Plan but

which are reasonably necessary to protect the public health and safety. To the extent possible, any such regulations shall be applied and construed so as to provide OWNER with the rights and assurances provided under this Agreement.

(f) Regulations which are not in conflict with the Development Plan. Any regulation, whether adopted by initiative or otherwise, limiting the rate or timing of development of the Property shall be deemed to conflict with the Development Plan and shall therefore not be applicable to the development of the Property.

(g) Regulations which are in conflict with the Development Plan provided OWNER has given written consent to the application of such regulations to development of the Property.

3.5.2 Subsequent Development Approvals. This Agreement shall not prevent COUNTY, in acting on Subsequent Development Approvals, from applying Subsequent Land Use Regulations which do not conflict with the Development Plan, nor shall this Agreement prevent COUNTY from denying or conditionally approving any Subsequent Development Approval on the basis of the Existing Land Use Regulations or any Subsequent Land Use Regulation not in conflict with the Development Plan.

3.5.3 Modification or Suspension by State or Federal Law. In the event that State or Federal laws or regulations, enacted after the Effective Date of this Agreement, prevent or preclude compliance with one or more of the provisions of this Agreement or require changes in plans, maps or permits approved by the COUNTY, such provisions of this Agreement shall be modified or suspended as may be necessary to comply with such State or Federal laws or regulations, provided, however, that this Agreement shall remain in full force and effect to the extent it is not inconsistent with such laws or regulations and to the

extent such laws or regulations do not render such remaining provisions impractical to enforce.

3.5.4 Intent. The parties acknowledge and agree that COUNTY is restricted in its authority to limit its police power by contract and that the foregoing limitations, reservations and exceptions are intended to reserve to COUNTY all of its police power which cannot be so limited. This Agreement shall be construed, contrary to its stated terms if necessary, to reserve to COUNTY all such power and authority which cannot be restricted by contract.

3.5.5. Application of State and Local Regulatory Laws Governing Commercial Cannabis Activities. The operation of Commercial Cannabis Activities is a highly regulated business activity, and it is subject to various state and local laws and regulations. This Agreement does not, and the County cannot and does not intend to, give OWNER the right to continue its operations without complying with applicable state and local laws governing its operations. OWNER shall be responsible for obtaining, and maintaining throughout the entire term of this Agreement, all applicable state licenses, permits, approvals, and consents, even if the applicable state laws and regulations are altered following the Effective Date.

3.6. Public Works. If OWNER is required by this Agreement to construct any public works facilities which will be dedicated to COUNTY or any other public agency upon completion, and if required by applicable laws to do so, OWNER shall perform such work in the same manner and subject to the same requirements as would be applicable to COUNTY or such other public agency if it would have undertaken such construction.

3.7 Provision of Real Property Interests by COUNTY. In any instance where OWNER is required to construct any public improvement on land not owned by OWNER, OWNER shall at

its sole cost and expense provide or cause to be provided, the real property interests necessary for the construction of such public improvements. In the event OWNER is unable, after exercising reasonable efforts to acquire the real property interests necessary for the construction of such public improvements, and if so instructed by OWNER and upon OWNER'S provision of adequate security for costs COUNTY may reasonably incur, COUNTY shall negotiate the purchase of the necessary real property interests to allow OWNER to construct the public improvements as required by this Agreement and, if necessary, in accordance with the procedures established by law, use its power of eminent domain to acquire such required real property interests. OWNER shall pay all costs associated with such acquisition or condemnation proceedings. This Section 3.7 is not intended by the parties to impose upon the OWNER an enforceable duty to acquire land or construct any public improvements on land not owned by OWNER, except to the extent that the OWNER elects to proceed with the development of the Project, and then only in accordance with valid conditions imposed by the COUNTY upon the development of the Project under the Subdivision Map Act, Government Code Section 66410 et seq., or other legal authority.

3.8 Regulation by Other Public Agencies. It is acknowledged by the parties that other public agencies not within the control of COUNTY possess authority to regulate aspects of the development of the Property separately from or jointly with COUNTY and this Agreement does not limit the authority of such other public agencies. For example, pursuant to Government Code Section 66477 and Section 10.35 of Riverside County Ordinance No. 460, another local public agency may provide local park and recreation services and facilities and in that event, it is permitted, and therefore shall be permitted by the parties, to participate jointly with COUNTY to determine the location of land to be dedicated or in lieu fees to be paid for local park purposes, provided that COUNTY shall exercise its authority subject to the terms of this Agreement.

3.9 Tentative Tract Map Extension. Notwithstanding the provisions of Section 66452.6(a)(1) of the Government Code, regarding extensions of time for approved tentative maps subject to a development agreement, no tentative subdivision map or tentative parcel map, heretofore or hereafter approved in connection with development of the Property, shall be granted an extension of time except in accordance with the Subdivision Map Act and Existing Land Use Regulations.

3.10 Vesting Tentative Maps. If any tentative or final subdivision map, or tentative or final parcel map, heretofore or hereafter approved in connection with development of the Property, is a vesting map under the Subdivision Map Act (Government Code Section 66410, et seq.) and Riverside County Ordinance No. 460 and if this Agreement is determined by a final judgment to be invalid or unenforceable insofar as it grants a vested right to develop to OWNER, then and to that extent the rights and protections afforded OWNER under the laws and ordinances applicable to vesting maps shall supersede the provisions of this Agreement. Except as set forth immediately above, development of the Property shall occur only as provided in this Agreement, and the provisions in this Agreement shall be controlling over any conflicting provision of law or ordinance concerning vesting maps.

4. PUBLIC BENEFITS.

4.1 Intent. The parties acknowledge and agree that development of the Property will detrimentally affect public interests which will not be fully addressed by the Development Plan and further acknowledge and agree that this Agreement confers substantial private benefits on OWNER which should be balanced by commensurate public benefits. Accordingly, the parties intend to provide consideration to the public to balance the private benefits conferred on OWNER by providing more fully for the satisfaction of public interests.

4.2 Public Benefits for Commercial Cannabis Activities.

4.2.1 Annual Public Benefit Base Payments. Prior to the issuance of the first grading permit or the first building permit, whichever occurs first, for any part of the Commercial Cannabis Activity, OWNER shall pay to COUNTY an amount equal to the base payment calculated per Section 1.1.2 of this Agreement (“Base Payment”); provided, however, that such initial annual base payment shall be prorated based on the number of whole months remaining between the date of payment and the first following June 30th.

4.2.2 Subsequent Annual Base Payments. The Annual Base Payment shall be subject to annual increases in an amount of 2%. Prior to the first July 1st following the initial Base Payment and each July 1st thereafter during the term of the Agreement, OWNER shall pay to COUNTY an amount equal to the Base Payment plus the 2% annual increase.

4.3 Annual Additional Public Benefits. OWNER shall perform Additional Public Benefits identified in Exhibit “H” that will benefit the community in which the Commercial Cannabis Activity is located. Prior to the issuance of the first grading permit or the first building permit, whichever occurs first, for any part of the Commercial Cannabis Activity, OWNER shall pay to COUNTY an amount equal to the additional annual public benefit set forth in Exhibit “H” of this Agreement (“Additional Public Benefit”); provided, however, that such initial annual payment shall be prorated based on the number of whole months remaining between the date of payment and the first following June 30th.

4.3.1 Subsequent Annual Additional Public Benefits. The Additional Public Benefit provided in Exhibit “H” shall be subject to annual increases in an amount of 3.5%. Prior to the first July 1st following the initial Additional Public Benefit payment and each July 1st thereafter during the term of the Agreement, OWNER shall pay to COUNTY an amount equal to the Additional Public Benefit plus the 3.5% annual increase.

4.4 Taxes. Nothing herein shall be construed to relieve OWNER from paying and remitting all applicable federal, state and local taxes applicable to the Project, including but not limited to, income taxes, property taxes, local sales and use taxes, and any taxes imposed on cannabis activities and cannabis products pursuant to the Medicinal and Adult-Use Cannabis Regulation and Safety Act.

4.5 Assessments. Nothing herein shall be construed to relieve the Property from assessments levied against it by the County pursuant to any statutory procedure for the assessment of property to pay for infrastructure and/or services which benefit the Property.

4.6 New Taxes. Any subsequently enacted County taxes, including but not limited to any taxes on commercial cannabis activities, shall apply to the Project. In the event that County taxes are enacted specifically for commercial cannabis activities and cannabis products, the parties agree that this Agreement may be modified in accordance with Section 2.5 to reduce the OWNER's total public benefit payment (the sum total of the Base Rate plus the Additional Public Benefit) by an amount equal to the amount of the tax imposed on the OWNER for commercial cannabis activities and cannabis products. The parties acknowledge that the intent of being able to modify the Agreement in the event County taxes are enacted on the commercial cannabis activities and cannabis products is to enable the authority to adjust the total public benefit amount due and payable under this Agreement by the OWNER.

4.7 Vote on Future Assessments and Fees. In the event that any assessment, fee or charge which is applicable to the Property is subject to Article XIID of the California Constitution and OWNER does not return its ballot, OWNER agrees, on behalf of itself and its successors that the County may count OWNER's ballot as affirmatively voting in favor of such assessment, fee or charge.

5. FINANCING OF PUBLIC IMPROVEMENTS. If deemed appropriate, COUNTY and

OWNER will cooperate in the formation of any special assessment district, community facilities district or alternate financing mechanism to pay for the construction and/or maintenance and operation of public infrastructure facilities required as part of the Development Plan. OWNER also agrees that it will not initiate and/or cooperate in the formation of any such special assessment district, community facilities district or alternate financing mechanism involving any other public agency without the prior written consent of the COUNTY.

Should the Property be included within such a special assessment district, community facilities district or other financing entity, the following provisions shall be applicable:

(a) In the event OWNER conveys any portion of the Property and/or public facilities constructed on any portion of the Property to COUNTY or any other public entity and said Property is subject to payment of taxes and/or assessments, such taxes and/or assessments shall be paid in full by OWNER prior to completion of any such conveyance.

(b) If OWNER is in default in the payment of any taxes and/or assessments, OWNER shall be considered to be in default of this Agreement and COUNTY may, in its sole discretion, initiate proceedings pursuant to Section 8.4 of this Agreement.

Notwithstanding the foregoing, it is acknowledged and agreed by the parties that nothing contained in this Agreement shall be construed as requiring COUNTY or the COUNTY Board of Supervisors to form any such district or to issue and sell bonds.

6. REVIEW FOR COMPLIANCE.

6.1 Annual Review. The TLMA Director, in consultation with the County Executive Officer and County Counsel, shall review this Agreement annually, on or before the Effective Date, in order to ascertain the good faith compliance by OWNER with the terms of the Agreement. In order to facilitate this review, OWNER shall submit an annual monitoring report, in a form specified by the TLMA Director providing all information necessary to evaluate such good faith

compliance as determined by the TLMA Director. OWNER shall pay the annual review and administration fee set forth in Ordinance No. 671 prior to submission of each annual monitoring report. Prior to the issuance of any grading permit or building permit for any part of the Project, OWNER shall prepay a fee deposit and administration fee as set forth in Ordinance No. 671 (the "Monitoring Fee Prepayment"). The Monitoring Fee Prepayment shall be retained by the COUNTY until termination of this Agreement, may be used by the COUNTY at any time if there is a failure to pay any part of the annual monitoring and administration fees required under Ordinance No. 671, and shall be promptly replenished by OWNER up to the original required amount after notice by COUNTY to OWNER. Failure by OWNER to submit an annual monitoring report, on or before the Effective Date of each year in the form specified by the TLMA Director, to pay any part of the annual monitoring and administration fee required under Ordinance No. 671, to make the Monitoring Fee Prepayment or to replenish the Monitoring Fee Prepayment shall constitute a default by OWNER under this Agreement.

6.2 Special Review. The Board of Supervisors may order a special review of compliance with this Agreement at any time. The TLMA Director, in consultation with the County Executive Officer and County Counsel, shall conduct such special reviews.

6.3 Property Inspection. In accordance with applicable regulations set forth in the Medicinal and Adult Use Cannabis Regulation and Safety Act and upon twenty-four (24) hour written notice, OWNER shall allow COUNTY representatives access to the Property and all buildings and structures located on the Property to determine compliance with CUP No. 200029 and this Agreement.

6.4 Records Inspection. Upon written request by the COUNTY, OWNER shall provide records to the COUNTY demonstrating compliance with this Agreement and CUP No. 200029 including, but not limited to, ownership of Property, local hiring and local ownership

programs.

6.5 Procedure.

(a) During either an annual review or a special review, OWNER shall be required to demonstrate good faith compliance with the terms of the Agreement. The burden of proof on this issue shall be on OWNER.

(b) Upon completion of an annual review or a special review, the TLMA Director shall submit a report to the Board of Supervisors setting forth the evidence concerning good faith compliance by OWNER with the terms of this Agreement and his recommended finding on that issue.

(c) If the Board finds on the basis of substantial evidence that OWNER has complied in good faith with the terms and conditions of this Agreement, the review shall be concluded.

(d) If the Board makes a preliminary finding that OWNER has not complied in good faith with the terms and conditions of this Agreement, the Board may modify or terminate this Agreement as provided in Section 6.4 and Section 6.5. Notice of default as provided under Section 8.4 of this Agreement shall be given to OWNER prior to or concurrent with, proceedings under Section 6.4 and Section 6.5.

6.6 Proceedings Upon Modification or Termination. If, upon a preliminary finding under Section 6.3, COUNTY determines to proceed with modification or termination of this Agreement, COUNTY shall give written notice to OWNER of its intention so to do. The notice shall be given at least ten calendar days prior to the scheduled hearing and shall contain:

- (a) The time and place of the hearing;
- (b) A statement as to whether or not COUNTY proposes to terminate or to modify the Agreement; and,

(c) Such other information as is reasonably necessary to inform OWNER of the nature of the proceeding.

6.7 Hearing on Modification or Termination. At the time and place set for the hearing on modification or termination, OWNER shall be given an opportunity to be heard and shall be entitled to present written and oral evidence. OWNER shall be required to demonstrate good faith compliance with the terms and conditions of this Agreement. The burden of proof on this issue shall be on OWNER. If the Board of Supervisors finds, based upon substantial evidence, that OWNER has not complied in good faith with the terms or conditions of the Agreement, the Board may terminate this Agreement or modify this Agreement and impose such conditions as are reasonably necessary to protect the interests of the County. The decision of the Board of Supervisors shall be final, subject only to judicial review pursuant to Section 1094.5 of the Code of Civil Procedure.

6.8 Certificate of Agreement Compliance. If, at the conclusion of an annual or special review, OWNER is found to be in compliance with this Agreement, COUNTY shall, upon request by OWNER, issue a Certificate of Agreement Compliance ("Certificate") to OWNER stating that after the most recent annual or special review and based upon the information known or made known to the TLMA Director and Board of Supervisors that (1) this Agreement remains in effect and (2) OWNER is not in default. The Certificate shall be in recordable form, shall contain information necessary to communicate constructive record notice of the finding of compliance, shall state whether the Certificate is issued after an annual or a special review and shall state the anticipated date of commencement of the next annual review. OWNER may record the Certificate with the County Recorder. Whether or not the Certificate is relied upon by transferees or OWNER, COUNTY shall not be bound by a Certificate if a default existed at the time of the Periodic or Special Review, but was concealed from or otherwise not known

to the TLMA Director or Board of Supervisors.

7. INCORPORATION AND ANNEXATION.

7.1 Intent. If all or any portion of the Property is annexed to or otherwise becomes a part of a city or another county, it is the intent of the parties that this Agreement shall survive and be binding upon such other jurisdiction.

7.2 Incorporation. If at any time during the term of this Agreement, a city is incorporated comprising all or any portion of the Property, the validity and effect of this Agreement shall be governed by Section 65865.3 of the Government Code.

7.3 Annexation. OWNER and COUNTY shall oppose, in accordance with the procedures provided by law, the annexation to any city of all or any portion of the Property unless both OWNER and COUNTY give written consent to such annexation.

8. DEFAULT AND REMEDIES.

8.1 Remedies in General. It is acknowledged by the parties that COUNTY would not have entered into this Agreement if it were to be liable in damages under this Agreement, or with respect to this Agreement or the application thereof.

In general, each of the parties hereto may pursue any remedy at law or equity available for the breach of any provision of this Agreement, except that COUNTY shall not be liable in damages to OWNER, or to any successor in interest of OWNER, or to any other person, and OWNER covenants not to sue for damages or claim any damages:

(a) For any breach of this Agreement or for any cause of action which arises out of this Agreement; or

(b) For the taking, impairment or restriction of any right or interest conveyed or provided under or pursuant to this Agreement; or

(c) Arising out of or connected with any dispute, controversy or issue regarding the application, validity, interpretation or effect of the provisions of this Agreement.

Notwithstanding anything in this Article 8 to the contrary, OWNER's liability to COUNTY in connection with this Agreement shall be limited to direct damages and shall exclude any other liability, including without limitation liability for special, indirect, punitive or consequential damages in contract, tort, warranty, strict liability or otherwise.

8.2 Specific Performance. The parties acknowledge that money damages and remedies at law generally are inadequate and specific performance and other non-monetary relief are particularly appropriate remedies for the enforcement of this Agreement and should be available to all parties for the following reasons:

(a) Money damages are unavailable against COUNTY as provided in Section 8.1 above.

(b) Due to the size, nature and scope of the project, it may not be practical or possible to restore the Property to its natural condition once implementation of this Agreement has begun. After such implementation, OWNER may be foreclosed from other choices it may have had to utilize the Property or portions thereof. OWNER has invested significant time and resources and performed extensive planning and processing of the Project in agreeing to the terms of this Agreement and will be investing even more significant time and resources in implementing the Project in reliance upon the terms of this Agreement, and it is not possible to determine the sum of money which would adequately compensate OWNER for such efforts.

8.3 General Release. Except for non-damage remedies, including the remedy of specific performance and judicial review as provided for in Section 8, OWNER, for itself, its successors and assignees, hereby releases the COUNTY, its officers, agents, employees,

and independent contractors from any and all claims, demands, actions, or suits of any kind or nature whatsoever arising out of any liability, known or unknown, present or future, including, but not limited to, any claim or liability, based or asserted, pursuant to Article I, Section 19 of the California Constitution, the Fifth Amendment of the United States Constitution, or any other law or ordinance which seeks to impose any other monetary liability or damages, whatsoever, upon the COUNTY because it entered into this Agreement or because of the terms of this Agreement. OWNER hereby waives the provisions of Section 1542 of the Civil Code which provides:

A GENERAL RELEASE DOES NOT EXTEND TO CLAIMS THAT THE CREDITOR OR RELEASING PARTY DOES NOT KNOW OR SUSPECT TO EXIST IN HIS OR HER FAVOR AT THE TIME OF EXECUTING THE RELEASE AND THAT, IF KNOWN BY HIM OR HER WOULD HAVE MATERIALLY AFFECTED HIS OR HER SETTLEMENT WITH THE DEBTOR OR RELEASED PARTY.

OWNER Initials

OWNER Initials

OWNER Initials

8.4 Termination or Modification of Agreement for Default of OWNER. Subject to the provisions contained in Subsection 2.5 herein, COUNTY may terminate or modify this Agreement for any failure of OWNER to perform any material duty or obligation of OWNER under this Agreement, or to comply in good faith with the terms of this Agreement (hereinafter referred to as "default"); provided, however, COUNTY may terminate or modify this Agreement pursuant to this Section only after providing written notice to OWNER of default setting forth the nature of the default and the actions, if any, required by OWNER to cure such default and, where the default can be cured, OWNER has failed to take such actions and cure such default within 60 days after the effective date of such notice or, in the event that such default cannot be cured within such 60

day period but can be cured within a longer time, has failed to commence the actions necessary to cure such default within such 60 day period and to diligently proceed to complete such actions and cure such default.

8.5 Termination of Agreement for Default of COUNTY. OWNER may terminate this Agreement only in the event of a default by COUNTY in the performance of a material term of this Agreement and only after providing written notice to COUNTY of default setting forth the nature of the default and the actions, if any, required by COUNTY to cure such default and, where the default can be cured, COUNTY has failed to take such actions and cure such default within 60 days after the effective date of such notice or, in the event that such default cannot be cured within such 60 day period but can be cured within a longer time, has failed to commence the actions necessary to cure such default within such 60 day period and to diligently proceed to complete such actions and cure such default.

8.6 Attorneys' Fees. In any action at law or in equity to enforce or interpret this Agreement, or otherwise arising out of this Agreement, including without limitation any action for declaratory relief or petition for writ of mandate, the parties shall bear their own attorneys' fees.

9. THIRD PARTY LITIGATION.

9.1 General Plan Litigation. COUNTY has determined that this Agreement is consistent with its General Plan, and that the General Plan meets all requirements of law. OWNER has reviewed the General Plan and concurs with COUNTY's determination. The parties acknowledge that:

- (a) Litigation may be filed challenging the legality, validity and adequacy of the General Plan; and,
- (b) If successful, such challenges could delay or prevent the performance of this Agreement and the development of the Property.

COUNTY shall have no liability in damages under this Agreement for any failure of COUNTY to perform under this Agreement or the inability of OWNER to develop the Property as contemplated by the Development Plan of this Agreement as the result of a judicial determination that on the Effective Date, or at any time thereafter, the General Plan, or portions thereof, are invalid or inadequate or not in compliance with law.

9.2 Third Party Litigation Concerning Agreement. OWNER shall defend, at its expense, including attorneys' fees, indemnify, and hold harmless COUNTY, its officers, agents, employees and independent contractors from any claim, action or proceeding against COUNTY, its officers, agents, employees or independent contractors to attack, set aside, void, or annul the approval of this Agreement or the approval of any permit granted pursuant to this Agreement. COUNTY shall promptly notify OWNER of any such claim, action or proceeding, and COUNTY shall cooperate in the defense. If COUNTY fails to promptly notify OWNER of any such claim, action or proceeding, or if COUNTY fails to cooperate in the defense, OWNER shall not thereafter be responsible to defend, indemnify, or hold harmless COUNTY. COUNTY may in its discretion participate in the defense of any such claim, action or proceeding.

9.3 Indemnity. In addition to the provisions of 9.2 above, OWNER shall indemnify and hold COUNTY, its officers, agents, employees and independent contractors free and harmless from any liability whatsoever, based or asserted upon any act or omission of OWNER, its officers, agents, employees, subcontractors and independent contractors, for property damage, bodily injury, or death (OWNER's employees included) or any other element of damage of any kind or nature, relating to or in any way connected with or arising from the activities contemplated hereunder, including, but not limited to, the study, design, engineering, construction, completion, failure and conveyance of the public improvements, save and except claims for damages arising through the sole active negligence or sole willful misconduct of COUNTY. OWNER shall defend,

at its expense, including attorneys' fees, COUNTY, its officers, agents, employees and independent contractors in any legal action based upon such alleged acts or omissions. COUNTY may in its discretion participate in the defense of any such legal action.

9.4 Environment Assurances. OWNER shall indemnify and hold COUNTY, its officers, agents, employees and independent contractors free and harmless from any liability, based or asserted, upon any act or omission of OWNER, its officers, agents, employees, subcontractors, predecessors in interest, successors, assigns and independent contractors for any violation of any federal, state or local law, ordinance or regulation relating to industrial hygiene or to environmental conditions on, under or about the Property, including, but not limited to, soil and groundwater conditions, and OWNER shall defend, at its expense, including attorneys' fees, COUNTY, its officers, agents, employees and independent contractors in any action based or asserted upon any such alleged act or omission. COUNTY may in its discretion participate in the defense of any such action.

9.5 Reservation of Rights. With respect to Sections 9.2, 9.3 and 9.4 herein, COUNTY reserves the right to either (1) approve the attorney(s) which OWNER selects, hires or otherwise engages to defend COUNTY hereunder, which approval shall not be unreasonably withheld, or (2) conduct its own defense, provided, however, that OWNER shall reimburse COUNTY forthwith for any and all reasonable expenses incurred for such defense, including attorneys' fees, upon billing and accounting therefor.

9.6 Survival. The provisions of Sections 8.1 through 8.3, inclusive, Section 8.6 and Sections 9.1 through 9.6, inclusive, shall survive the termination of this Agreement.

10. MORTGAGEE PROTECTION.

The parties hereto agree that this Agreement shall not prevent or limit OWNER, in any manner, at OWNER's sole discretion, from encumbering the Property or any portion thereof or

any improvement thereon by any mortgage, deed of trust or other security device securing financing with respect to the Property. COUNTY acknowledges that the lenders providing such financing may require certain Agreement interpretations and modifications and agrees upon request, from time to time, to meet with OWNER and representatives of such lenders to negotiate in good faith any such request for interpretation or modification. COUNTY will not unreasonably withhold its consent to any such requested interpretation or modification provided such interpretation or modification is consistent with the intent and purposes of this Agreement. Any Mortgagee of the Property shall be entitled to the following rights and privileges:

(a) Neither entering into this Agreement nor a breach of this Agreement shall defeat, render invalid, diminish or impair the lien of any mortgage on the Property made in good faith and for value, unless otherwise required by law.

(b) The Mortgagee of any mortgage or deed of trust encumbering the Property, or any part thereof, which Mortgagee, has submitted a request in writing to the COUNTY in the manner specified herein for giving notices, shall be entitled to receive written notification from COUNTY of any default by OWNER in the performance of OWNER's obligations under this Agreement.

(c) If COUNTY timely receives a request from a Mortgagee requesting a copy of any notice of default given to OWNER under the terms of this Agreement, COUNTY shall provide a copy of that notice to the Mortgagee within ten (10) days of sending the notice of default to OWNER. The Mortgagee shall have the right, but not the obligation, to cure the default during the remaining cure period allowed such party under this Agreement.

(d) Any Mortgagee who comes into possession of the Property, or any part thereof, pursuant to foreclosure of the mortgage or deed of trust, or deed in lieu of such foreclosure, shall take the Property, or part thereof, subject to the terms of this Agreement. No Mortgagee (including one who acquires title or possession to the Property, or any portion thereof, by foreclosure,

trustee's sale, deed in lieu of foreclosure, lease termination, eviction or otherwise) shall have any obligation to construct or complete construction of improvements, or to guarantee such construction or completion; provided, however, that a Mortgagee shall not be entitled to devote the Property to solar power plant use except in full compliance with this Agreement. A Mortgagee in possession shall not have an obligation or duty under this Agreement to perform any of OWNER's obligations or other affirmative covenants of OWNER hereunder, or to guarantee such performance; provided, however, that to the extent that any covenant to be performed by OWNER is a condition precedent to the performance of a covenant by COUNTY, the performance thereof shall continue to be a condition precedent to COUNTY's performance hereunder. All payments called for under Section 4 of this Agreement shall be a condition precedent to COUNTY's performance under this Agreement. Any transfer by any Mortgagee in possession shall be subject to the provisions of Section 2.4 of this Agreement.

11. MISCELLANEOUS PROVISIONS.

11.1 Recordation of Agreement. This Agreement and any amendment, modification, termination or cancellation thereof shall be recorded with the County Recorder by the Clerk of the Board of Supervisors within the period required by Section 65868.5 of the Government Code.

11.2 Entire Agreement. This Agreement sets forth and contains the entire understanding and agreement of the parties, and there are no oral or written representations, understandings or ancillary covenants, undertakings or agreements which are not contained or expressly referred to herein. No testimony or evidence of any such representations, understandings or covenants shall be admissible in any proceeding of any kind or nature to interpret or determine the terms or conditions of this Agreement.

11.3 Severability. If any term, provision, covenant or condition of this Agreement shall be determined invalid, void or unenforceable, the remainder of this Agreement shall not be affected

thereby to the extent such remaining provisions are not rendered impractical to perform taking into consideration the purposes of this Agreement. Notwithstanding the foregoing, the provision of the Public Benefits set forth in Sections 4.2 and 4.3 of this Agreement, including the payments set forth therein, are essential elements of this Agreement and COUNTY would not have entered into this Agreement but for such provisions, and therefore in the event such provisions are determined to be invalid, void or unenforceable, this entire Agreement shall be null and void and of no force and effect whatsoever.

11.4 Interpretation and Governing Law. This Agreement and any dispute arising hereunder shall be governed and interpreted in accordance with the laws of the State of California. This Agreement shall be construed as a whole according to its fair language and common meaning to achieve the objectives and purposes of the parties hereto, and the rule of construction to the effect that ambiguities are to be resolved against the drafting party shall not be employed in interpreting this Agreement, all parties having been represented by counsel in the negotiation and preparation hereof.

11.5 Section Headings. All section headings and subheadings are inserted for convenience only and shall not affect any construction or interpretation of this Agreement.

11.6 Gender and Number. As used herein, the neuter gender includes the masculine and feminine, the feminine gender includes the masculine, and the masculine gender includes the feminine. As used herein, the singular of any word includes the plural.

11.7 Joint and Several Obligations. If this Agreement is signed by more than one OWNER, all obligations of such OWNERS under this Agreement shall be joint and several, and the default of any such OWNER shall be the default of all such OWNERS.

11.8 Time of Essence. Time is of the essence in the performance of the provisions of this Agreement as to which time is an element.

11.9 Waiver. Failure by a party to insist upon the strict performance of any of the provisions of this Agreement by the other party, or the failure by a party to exercise its rights upon the default of the other party; shall not constitute a waiver of such party's right to insist and demand strict compliance by the other party with the terms of this Agreement thereafter.

11.10 No Third Party Beneficiaries. Unless expressly stated herein, this Agreement is made and entered into for the sole protection and benefit of the parties and their successors and assigns. No other person shall have any right of action based upon any provision of this Agreement.

11.11 Force Majeure. Neither party shall be deemed to be in default where failure or delay in performance of any of its obligations under this Agreement is caused by floods, earthquakes, other Acts of God, fires, wars, riots or similar hostilities, strikes and other labor difficulties beyond the party's control, (including the party's employment force). If any such events shall occur, the term of this Agreement and the time for performance by either party of any of its obligations hereunder may be extended by the written agreement of the parties for the period of time that such events prevented such performance, provided that the term of this Agreement shall not be extended under any circumstances for more than five (5) years.

11.12 Mutual Covenants. The covenants contained herein are mutual covenants and also constitute conditions to the concurrent or subsequent performance by the party benefited thereby of the covenants to be performed hereunder by such benefited party.

11.13 Successors in Interest. The burdens of this Agreement shall be binding upon, and the benefits of this Agreement shall inure to, all successors in interest to the parties to this Agreement. All provisions of this Agreement shall be enforceable as equitable servitudes and constitute covenants running with the land. Each covenant to do or refrain from doing some act hereunder with regard to development of the Property: (a) is for the benefit of and is a burden upon every portion of the Property; (b) runs with the Property and each portion thereof; and, (c) is

binding upon each party and each successor in interest during ownership of the Property or any portion thereof.

11.14 Counterparts. This Agreement may be executed by the parties in counterparts, which counterparts shall be construed together and have the same effect as if all of the parties had executed the same instrument.

11.15 Jurisdiction and Venue. Any action at law or in equity arising under this Agreement or brought by a party hereto for the purpose of enforcing, construing or determining the validity of any provision of this Agreement shall be filed and tried in the Riverside Historic Courthouse of the Superior Court of the County of Riverside, State of California, and the parties hereto waive all provisions of law providing for the filing, removal or change of venue to any other court.

11.16 Project as a Private Undertaking. It is specifically understood and agreed by and between the parties hereto that the development of the Project is a private development, that neither party is acting as the agent of the other in any respect hereunder, and that each party is an independent contracting entity with respect to the terms, covenants and conditions contained in this Agreement. No partnership, joint venture or other association of any kind is formed by this Agreement. The only relationship between COUNTY and OWNER is that of a government entity regulating the development of private property and the owner of such property.

11.17 Further Actions and Instruments. Each of the parties shall cooperate with and provide reasonable assistance to the other to the extent contemplated hereunder in the performance of all obligations under this Agreement and the satisfaction of the conditions of this Agreement. Upon the request of either party at any time, the other party shall promptly execute, with acknowledgement or affidavit if reasonably required, and file or record such required instruments and writings and take any actions as may be reasonably necessary under the terms of this Agreement to carry out the intent and to fulfill the provisions of this Agreement or to evidence or

consummate the transactions contemplated by this Agreement.

11.18 Eminent Domain. No provision of this Agreement shall be construed to limit or restrict the exercise by COUNTY of its power of eminent domain. As used herein, "Material Condemnation" means a condemnation of all or a portion of the Property that will have the effect of preventing development of the Project in accordance with this Agreement. In the event of a Material Condemnation, OWNER may (i) request the COUNTY to amend this Agreement and/or to amend the Development Plan, which amendment shall not be unreasonably withheld, (ii) decide, in its sole discretion, to challenge the condemnation, or (iii) request that COUNTY agree to terminate this Agreement by mutual agreement, which agreement shall not be unreasonably withheld, by giving a written request for termination to the COUNTY.

11.19 Agent for Service of Process. In the event OWNER is not a resident of the State of California or it is an association, partnership or joint venture without a member, partner or joint venturer resident of the State of California, or it is a foreign corporation, then in any such event, OWNER shall file with the TLMA Director, upon its execution of this Agreement, a designation of a natural person residing in the State of California, giving his or her name, residence and business addresses, as its agent for the purpose of service of process in any court action arising out of or based upon this Agreement, and the delivery to such agent of a copy of any process in any such action shall constitute valid service upon OWNER. If for any reason service of such process upon such agent is not feasible, then in such event OWNER may be personally served with such process out of this County and such service shall constitute valid service upon OWNER. OWNER is amenable to the process so served, submits to the jurisdiction of the Court so obtained and waives any and all objections and protests thereto. OWNER for itself, assigns and successors hereby waives the provisions of the Hague Convention (Convention on the Service Abroad of Judicial and Extra Judicial Documents in Civil or Commercial Matters, 20 U .S.T. 361, T.I.A.S. No. 6638).

11.20 Designation of COUNTY Officials. Except for functions to be performed by the Board of Supervisors, COUNTY may, at any time and in its sole discretion, substitute any COUNTY official to perform any function identified in this Agreement as the designated responsibility of any other official. COUNTY shall provide notice of such substitution pursuant to Section 2.7; provided, however, the failure to give such notice shall not affect the authority of the substitute official in any way.

11.21 Authority to Execute. The person executing this Agreement on behalf of OWNER warrants and represents that he has the authority to execute this Agreement on behalf of his corporation, partnership or business entity and warrants and represents that he has the authority to bind OWNER to the performance of its obligations hereunder.

[REMAINDER OF PAGE INTENTIONALLY LEFT BLANK]

IN WITNESS WHEREOF, the parties hereto have executed this Agreement on the day and year set forth below.

COUNTY OF RIVERSIDE, a political subdivision of

the State of California

Dated: _____

By: _____

Karen Spiegel
Chair, Board of Supervisors

ATTEST:

KECIA HARPER
Clerk of the Board

By: _____

Deputy
(SEAL)

OWNER:

Dated: _____

By: _____

Dated: _____

By: _____

**(ALL SIGNATURES SHALL BE ACKNOWLEDGED BEFORE A NOTARY PUBLIC.
EXECUTION ON BEHALF OF ANY CORPORATION SHALL BE BY TWO
CORPORATE OFFICERS.)**

EXHIBIT "A"

Development Agreement No. 2000014

LEGAL DESCRIPTION OF PROPERTY

(This exhibit will consist of the legal description of the subject property, as described on a provided current (no more than 30 days old) Title Report)

EXHIBIT "B"

Development Agreement No. 2000014

MAP OF PROPERTY AND ITS LOCATION

*(This Exhibit will indicate the property's legal (metes and bounds, if required) boundary
and its location)*

EXHIBIT "C"

Development Agreement No. 2000014EXISTING DEVELOPMENT APPROVALS

(This exhibit will list all existing Development Approvals of the subject property)

SPECIFIC PLAN

ZONING

LAND DIVISIONS

OTHER DEVELOPMENT APPROVALS

The development approvals listed above include the approved maps and all conditions of approval.

COPIES OF THE EXISTING DEVELOPMENT APPROVALS LISTED ABOVE ARE ON FILE IN THE RIVERSIDE COUNTY PLANNING DEPARTMENT AND ARE INCORPORATED HEREIN BY REFERENCE.

EXHIBIT "D"

Development Agreement No. 2000014

EXISTING LAND USE REGULATIONS

1. Riverside County Comprehensive General Plan as amended through Resolution No. 2019-050
2. Ordinance No. 348 as amended through Ordinance No. 348.4933
3. Ordinance No. 448 as amended through Ordinance No. 448.A
4. Ordinance No. 457 as amended through Ordinance No. 457.105
5. Ordinance No. 458 as amended through Ordinance No. 458.16
6. Ordinance No. 460 as amended through Ordinance No. 460.154
7. Ordinance No. 461 as amended through Ordinance No. 461.10
8. Ordinance No. 509 as amended through Ordinance No. 509.2
9. Ordinance No. 547 as amended through Ordinance No. 547.7
10. Ordinance No. 555 as amended through Ordinance No. 555.20
11. Ordinance No. 617 as amended through Ordinance No. 617.4
12. Ordinance No. 650 as amended through Ordinance No. 650.6
13. Ordinance No. 659 as amended through Ordinance No. 659.13
14. Ordinance No. 663 as amended through Ordinance No. 663.10
15. Ordinance No. 671 as amended through Ordinance No. 671.21
16. Ordinance No. 673 as amended through Ordinance No. 673.4
17. Ordinance No. 679 as amended through Ordinance No. 679.4
18. Ordinance No. 682 as amended through Ordinance No. 682.4
19. Ordinance No. 726 as amended through Ordinance No. 726
20. Ordinance No. 743 as amended through Ordinance No. 743.3

21. Ordinance No. 748 as amended through Ordinance No. 748.1
22. Ordinance No. 749 as amended through Ordinance No. 749.1
23. Ordinance No. 752 as amended through Ordinance No. 752.2
24. Ordinance No. 754 as amended through Ordinance No. 754.3
25. Ordinance No. 787 as amended through Ordinance No. 787.9
26. Ordinance No. 806 as amended through Ordinance No. 806
27. Ordinance No. 810 as amended through Ordinance No. 810.2
28. Ordinance No. 817 as amended through Ordinance No. 817.1
29. Ordinance No. 824 as amended through Ordinance No. 824.15
30. Ordinance No. 847 as amended through Ordinance No. 847.1
31. Ordinance No. 859 as amended through Ordinance No. 859.3
32. Ordinance No. 875 as amended through Ordinance No. 875.1
33. Ordinance No. 915 as amended through Ordinance No. 915
34. Ordinance No. 925 as amended through Ordinance No. 925.1
35. Ordinance No. 926 as amended through Ordinance No. 926
36. Ordinance No. 927 as amended through Ordinance No. 927
37. Ordinance No. 931 as amended through Ordinance No. 931
38. Resolution No. 2020-124 Amending Procedures and Requirements for the
Consideration of Development Agreements
39. Board of Supervisors Policy No. B-9 Commercial Cannabis Activities

COPIES OF THE EXISTING LAND USE REGULATIONS LISTED ABOVE ARE ON FILE IN THE RIVERSIDE COUNTY PLANNING DEPARTMENT AND ARE INCORPORATED HEREIN BY REFERENCE.

EXHIBIT "E"

Development Agreement No. 2000014COMMERCIAL CANNABIS ACTIVITY SITE

PLAN & DESCRIPTION

As shown on the attached site plan, CUP No. 2000029 permits a storefront retail cannabis business within the existing 4,916 square foot building located on a 0.13 acre lot.

EXHIBIT "F"

Development Agreement No. 2000014

APPLICABLE PUBLIC BASE BENEFITS PAYMENTS

The Cannabis Retailer operating at the Property pursuant to CUP No. 2000029 includes an existing building totaling 4,916 square feet as shown on Exhibit "G". In accordance with Board Policy B-9, the base public benefit is \$18.00 per square foot. Therefore, the public base benefit payment will be \$88,308.00 and will increase annually at a rate of 2%.

EXHIBIT "G"

Development Agreement No. 2000014

CANNABIS AREA CALCULATION EXHIBIT

The Cannabis Area calculation includes the 4,916 square foot existing building that will be used for the Cannabis Retailer operations as shown in this Exhibit "G".

EXHIBIT "H"

Development Agreement No. 2000014

COMMERCIAL CANNABIS ACTIVITY PUBLIC BENEFIT

The additional annual public benefit provided by the OWNER shall be \$120,000.00 with an annual increase of 3.5%. The COUNTY will utilize this additional annual public benefit within the surrounding community for additional public benefits including, but not limited to, code enforcement, public safety services, infrastructure improvements, community enhancement programs and other similar public benefits as solely determined by the COUNTY's Board of Supervisors. Additionally, OWNER will make efforts to hire locally and participate in community events, career opportunity events, as well as educational and wellness seminars within the surrounding community.



RIVERSIDE COUNTY PLANNING DEPARTMENT

Charissa Leach, P.E.
Interim TLMA Director

NOTICE OF EXEMPTION

TO: Office of Planning and Research (OPR) FROM: Riverside County Planning Department
 P.O. Box 3044 4080 Lemon Street, 12th Floor 38686 El Cerrito Road
 Sacramento, CA 95812-3044
 County of Riverside County Clerk P. O. Box 1409 Palm Desert, CA 92201
 Riverside, CA 92502-1409

Project Title/Case No.: Conditional Use Permit No. 200029 (CUP200029)/Development Agreement No. 2000014 (DA2000014)

Project Location: The project site is located at 50920 Seminole Dr, Cabazon CA, North of Seminole Drive, and west of Deep Creek Road.

Project Description: Conditional Use Permit No. 200029 is a proposal to utilize an existing building to establish and operate a 4,916 square foot cannabis retail facility with delivery on an 0.13-acre lot with parking and landscaping. Development Agreement No. 2000014 is associated with the proposed Conditional Use Permit and grants the applicant vesting rights to develop the Project in accordance with the terms of Development Agreement No. 1900014 and Conditional Use Permit No. 200029. The Development Agreement will provide community benefits to the Cabazon area and has a term of 10 years.

Name of Public Agency Approving Project: Riverside County Planning Department

Project Applicant & Address: Empire Cabazon, c/o Anthony Hicks, 27015 Lemon Ave, Perris, CA 92571

Exempt Status: (Check one)

- Ministerial (Sec. 21080(b)(1); 15268)
- Declared Emergency (Sec. 21080(b)(3); 15269(a))
- Emergency Project (Sec. 21080(b)(4); 15269 (b)(c))
- Categorical Exemption (Sec. 15301, Sec. 15303, Sec. 15061(b)(3))
- Statutory Exemption (_____)
- Other: _____

Reasons why project is exempt: The proposed Project is exempt from California Environmental Quality Act (CEQA) review pursuant to State CEQA Guidelines Section 15061 Section (b) (3) (Common Sense Exemption). Section 15061 provides that CEQA applies only to projects which have the potential for causing a significant effect on the environment. Where it can be seen with certainty that there is no possibility that the activity in question may have a significant effect on the environment, the activity is not subject to CEQA. The proposed Project will merely continue to operate as a retail establishment similar to prior ongoing activities at the Project site. The Project will not result in any additional impacts related to traffic, air quality, or public safety, beyond what already occurs at the existing commercial retail establishment. As the land is already developed, there are no potential impacts related to aesthetics, biological and cultural resources, hydrology, or other similar potential impacts. Lastly, as the State has created various rules and regulations as they relate to cannabis waste, particularly for cannabis cultivators, there are no impacts related to cannabis as a hazardous waste as it relates to the commercial selling of cannabis (the State actually treats cannabis as an organic waste, versus a hazardous waste). Therefore, the project meets the requirements for CEQA exemption per Section 15061(b)(3) as there is no potential that the Project as proposed would have a significant physical impact on the environment.

Additionally, this project is also exempt from CEQA review pursuant to Article 19 - Categorical Exemptions, Section 15301 (Existing Facilities), Class 1. Class 1 consists of the operation, repair, maintenance, permitting, leasing, licensing, or minor alteration of existing public or private structures, facilities, mechanical equipment, or topographical features, involving negligible or no expansion of existing or former use. The key consideration is whether the project involves negligible or no expansion of an existing use. The existing site has already been utilized for ongoing retail and commercial uses at the site. Interior or exterior alterations involving such things as interior partitions, plumbing, and electrical conveyance would be required, which would not significantly expand the capability of the site or substantively increase the proposed use of the site beyond what already occurs. In this case, the proposed project would not expand the existing structures and has not proposed any significant construction or improvements for the project site. Therefore, the project as proposed would not expand upon the existing permitted buildings, would not expand the use of the site beyond those uses that already occur, and therefore the Project falls within the Class I exemption.

This project is also exempt from CEQA review pursuant to Article 19 - Categorical Exemptions, Section 15303 (New Construction or Conversion of Small Structures). This section specifically exempts the construction and location of new, small facilities or structures. Examples of this exemption include but are not limited to, a store or similar structure not involving the use of significant amounts of hazardous substances, and not exceeding 2,500 square feet in floor areas. In urbanized areas, the exemption also applies up to four such commercial buildings not exceeding 10,000 square feet in floor area. Also, the exemption applies to development provided that all necessary public facilities are available, and the surrounding areas are not environmentally sensitive. The project qualifies for this exemption since the project proposes to occupy an existing 4,916 square foot tenant space in an existing commercial building within an urbanized area, and since no hazardous substances are proposed to be kept on-site. The area has an urbanized visual characteristic as there are commercial and commercial uses in the surrounding area and there are residential uses further east and south of the site. The project meets the criteria of the exemption since the development has all necessary public services available including water, sewage, electrical, gas, and other utility extensions. The project is not located in an environmentally sensitive area and no unusual circumstances apply that would create a potentially significant environmental impact. The State CEQA Guidelines recognize that projects that propose small structures within non-environmentally sensitive urban areas and with available public services qualify for a categorical exemption. Therefore, no further environmental review is required.

Furthermore, none of the exceptions that bar the application of a categorical exemption pursuant to State CEQA Guidelines Section 15300.2 applies. The Project would not have a significant effect on the environment due to unusual circumstances; would not result in a cumulative impact; would not impact any historic resources; and is not located on a hazardous site or location. . The County of Riverside regulates the effects of soils and geological constraints primarily through the enforcement of the California Building Code (CBC), which requires the implementation of engineering solutions for constraints to development posed by subsidence. Additionally, the project's proposed cannabis use does not qualify as an unusual circumstance as the State of California does not consider waste generated by a retail use to be hazardous. Additionally, the proposed project is required to maintain any applicable permits from the Riverside County Fire Department, the Riverside County Department of Environmental Health, the Riverside County Department of Waste Resources and the Agricultural Commissioner to ensure that any potentially significant environmental effects due to unusual circumstances or cumulative impact, would not impact any historic resources and would not be located on a hazardous site as these factors would be accounted for prior to permitting.

County Contact Person

Phone Number


Signature

Title

Date

Date Received for Filing and Posting at OPR: _____

Revised: 10/28/2020: Y:\Planning Master Forms\Templates\CEQA Forms\Form_NOE.docx





**COUNTY OF RIVERSIDE
TRANSPORTATION AND LAND MANAGEMENT AGENCY**

Charissa Leach, P.E.
Assistant CEO/TLMA Director



05/18/21, 10:19 am

CUP200029

ADVISORY NOTIFICATION DOCUMENT

The following notifications are included as part of the recommendation of approval for CUP200029. They are intended to advise the applicant of various Federal, State and County regulations applicable to this entitlement and the subsequent development of the subject property.

Advisory Notification

Advisory Notification. 1 AND - Preamble

This Advisory Notification Document is included as part of the justification for the recommendation of approval of this Plan (CUP200029) and is intended to advise the applicant of various Federal, State and County regulations applicable to this entitlement and the subsequent development of the subject property in accordance with approval of that entitlement and are in addition to the applied conditions of approval.

Advisory Notification. 2 AND - Project Description & Operational Limits

Conditional Use Permit No. 200029 is a proposal to utilize an existing building to establish and operate a 4,916 square foot cannabis retail facility with delivery on an 0.13-acre lot with parking and landscaping.

Advisory Notification. 3 AND - Exhibits

The development of the premises shall conform substantially with that as shown on the following APPROVED EXHIBIT(S)

- Exhibit A (Site Plan) dated 11/17/2020
- Exhibit B (Elevations), dated 3/19/2021
- Exhibit C (Floor Plans), dated 11/17/2020
- Exhibit E (Conceptual Landscaping and Irrigation Plans), dated 11/17/2020
- Exhibit F (Colors and Materials), dated 11/17/2020
- Other Exhibit(s)

Advisory Notification. 4 AND - Federal, State & Local Regulation Compliance

1. Compliance with applicable Federal Regulations, including, but not limited to:
 - National Pollutant Discharge Elimination System (NPDES)
 - Clean Water Act
 - Migratory Bird Treaty Act (MBTA)

2. Compliance with applicable State Regulations, including, but not limited to:
 - The current Water Quality Management Plan (WQMP) Permit issued by the applicable Regional Water Quality Control Board (RWQCB.)

ADVISORY NOTIFICATION DOCUMENT

Advisory Notification

Advisory Notification. 4 **AND - Federal, State & Local Regulation Compliance (cont.)**

- Government Code Section 66020 (90 Days to Protest)
- Government Code Section 66499.37 (Hold Harmless)
- State Subdivision Map Act
- Native American Cultural Resources, and Human Remains (Inadvertent Find)
- School District Impact Compliance
- Civil Code Section 815.3 & Government Code Sections 65040.2 et al - SB 18 (Tribal

Intergovernmental Consultation) {for GPAs, SPs, & SPAs

- Public Resources Code Section 5097.94 & Sections 21073 et al - AB 52 (Native Americans: CEQA)}{for all projects with EIR, ND or MND determinations}

3. Compliance with applicable County Regulations, including, but not limited to:

- Ord. No. 348 (Land Use Planning and Zoning Regulations) {Land Use Entitlements}
- Ord. No. 413 (Regulating Vehicle Parking) {Land Use Entitlements}
- Ord. No. 421 (Excavation Covering & Swimming Pool Safety) {Land Use Entitlements}
- Ord. No. 457 (Building Requirements) {Land Use Entitlements}
- Ord. No. 458 (Regulating Flood Hazard Areas & Implementing National Flood Insurance Program)

{Geographically based}

- Ord. No. 460 (Division of Land) {for TTMs and TPMs}
- Ord. No. 461 (Road Improvement Standards) {for TTMs and TPMs}
- Ord. No. 484 (Control of Blowing Sand) {Geographically based on soil type}
- Ord. No. 555 (Surface Mining and Reclamation) {for SMPs}
- Ord. No. 625 (Right to Farm) {Geographically based}
- Ord. No. 630 (Regulating Dogs and Cats) {For kennels and catteries}
- Ord. No. 716 (Abandoned, Neglected or Cruelly Treated Animals)
- Ord. No. 771 (Controlling Potentially Dangerous & Dangerous Animals)
- Ord. No. 878 (Regarding Noisy Animals)
- Ord. No. 655 (Regulating Light Pollution) {Geographically based}
- Ord. No. 671 (Consolidated Fees) {All case types}
- Ord. No. 679 (Directional Signs for Subdivisions) {for TTMs and TPMs}
- Ord. No. 742 (Fugitive Dust/PM10 Emissions in Coachella Valley) {Geographically based}
- Ord. No. 787 (Fire Code)
- Ord. No. 847 (Regulating Noise) {Land Use Entitlements}
- Ord. No. 857 (Business Licensing) {Land Use Entitlements}
- Ord. No. 859 (Water Efficient Landscape Requirements) {Land Use Entitlements, and for TTMs and

TPMs}

- Ord. No. 915 (Regulating Outdoor Lighting) {Geographically based}
- Ord. No. 916 (Cottage Food Operations)
- Ord. No. 925 (Prohibiting Marijuana Cultivating)
- Ord. No. 927 (Regulating Short Term Rentals)
- Ord. No. 928 (Clarifying County Prohibition on Mobile Marijuana Dispensaries and Deliveries)

4. Mitigation Fee Ordinances

- Ord. No. 659 Development Impact Fees (DIF)

ADVISORY NOTIFICATION DOCUMENT

Advisory Notification

Advisory Notification. 4 **AND - Federal, State & Local Regulation Compliance (cont.)**

- Ord. No. 663 Stephens Kangaroo Rat Habitat Conservation Plan (SKR)
- Ord. No. 673 Coachella Valley Transportation Uniform Mitigation Fee (CV TUMF)
- Ord. No. 810 Western Riverside County Multiple Species Habitat Conservation Plan (WRCMSHCP)
- Ord. No. 824 Western Riverside County Transportation Uniform Mitigation Fee (WR TUMF)
- Ord. No. 875 Coachella Valley Multiple Species Habitat Conservation Plan (CV MSHCP)

E Health

E Health. 1 **DEH ECP COMMENTS**

If previously unidentified contamination or the presence of a naturally occurring hazardous material is discovered at the site, assessment, investigation, and/or cleanup may be required. Contact Riverside County Environmental Health - Environmental Cleanup Programs at (951) 955-8980, for further information.

E Health. 2 **SEWER UNAVAILABLE-This project will be allowed to remain on existing onsite wastewater treatment system due to inadequate setbacks to domestic water line for sewer connection.**

Fire

Fire. 1 **Fire**

1. Construction Permits and Fire Department Review: Submittal of construction plans to the Office of the Fire Marshal for development, construction, installation and operational use permitting will be required. Final fire and life safety conditions will be addressed when the Office of the Fire Marshal reviews these plans.
2. A Knox box shall be provided on the building next to the main building entrance. (CFC 506.1)
3. Fire protection systems shall be maintained operational. Reports of periodic service shall be provided to the inspector upon request. (CFC 901.6)
4. Addressing: All commercial buildings shall display street numbers in a prominent location on the address side and additional locations as required. Ref. CFC 505.1 and County of Riverside Office of the Fire Marshal Standard #07-01

Flood

Flood. 1 **Flood Hazard Report**

FLOOD HAZARD REPORT: 10/21/2020
Bluebeam Session ID: 808-502-827

ADVISORY NOTIFICATION DOCUMENT

Flood

Flood. 1

Flood Hazard Report (cont.)

Conditional Use Permit (CUP) 200029 proposes to occupy an existing building to be used as a storefront cannabis retail business with delivery. The project is located in the Cabazon area on the north side of Seminole Road and west of Deep Creek Road, on APN 519-190-032 which is lot 4 on Parcel Map 28365.

Our review indicated the entire property is on an active alluvial fan and is subject to severe flood hazard. The entire site is located within a FEMA Zone A floodplain delineated on Panel No. 06065C-0845G of the Flood Insurance Rate Maps (FIRM) issued in conjunction with the National Flood Insurance Program (NFIP) administered by the Federal Emergency Management Agency (FEMA). The site is also within the floodplain based on the San Gorgonio River Special Study regulated by County Ordinance No. 458 Section 5. This floodplain is from flows coming out of Millard Canyon. Per the Corp of Engineers report San Gorgonio River and Tributaries dated October 1974, the Millard Canyon creek upstream of the 10 Freeway at the canyon mouth has a tributary watershed of approximately 15.5 square miles with a 100-year discharge of 11,000 cfs. While the site is located on an elevated pad, this floodproofing measure is not recognized to offer complete flood protection from these flows and some damage may occur in a large storm event.

The District has reviewed this case and does not object to the proposal given that all structures are existing and no grading or additional construction is proposed. This project is not associated with any existing or proposed District maintained facilities, therefore the Transportation Department will have the responsibility to process the review and approval of any hydrology or drainage studies including the preliminary and final Water Quality Management Plan (WQMP).

Any questions pertaining to this project can be directed to Kelly O'Sullivan at 951.955.8851 or kosulliv@rivco.org.

General

General. 1

General – Business Licensing

Every person conducting a business within the unincorporated area of Riverside County, as defined in Riverside County Ordinance No. 857, shall obtain a business license. For more information regarding business registration, contact the Business Registration and License Program Office of the Building and Safety Department.

General. 2

General – Causes for Revocation

In the event the use hereby permitted under this permit is found:

- (a) to be in violation of the terms and conditions of this permit; and/or,
- (b) to have been obtained by fraud or perjured testimony; and/or,
- (c) to be detrimental to the public health, safety or general welfare, or is a public nuisance,

ADVISORY NOTIFICATION DOCUMENT

Planning

Planning. 1

General - A. Application Requirements (cont.)

At the time of filing the application for a Commercial Cannabis Activity on a form provided by the Planning Department, the applicant shall also provide the applicable fee for processing the land use permit application. All entitlement fees shall be paid in full, prior to operating the cannabis business.

Planning. 2

General - B. State License Required

Obtain and maintain during the life of the Commercial Cannabis Activity the applicable California license issued pursuant to California Business and Professions Code Sections 19300.7 or 26050(a) as may be amended from time to time.

Planning. 3

General - C. Suspension, Revocation, or Termination of State License

Suspension of a license issued by the State of California, or by any State licensing authority, shall immediately suspend the ability of a Commercial Cannabis Activity to operate within the County until the State, or its respective State licensing authority, reinstates or reissues the State license. Revocation or termination of a license by the State of California, or by any State licensing authority, will also be grounds to revoke or terminate any conditional use permit granted to a Commercial Cannabis Activity pursuant to this Article.

Planning. 4

General - D. Health and Safety

Commercial Cannabis Activities shall at all times be operated in such a way as to ensure the health, safety, and welfare of the public. Commercial Cannabis Activities shall not create a public nuisance or adversely affect the health or safety of the nearby residents, businesses or employees working at the Commercial Cannabis Activity by creating dust, glare, heat, noise, noxious gasses, odor, smoke, traffic, vibration, unsafe conditions or other impacts, or be hazardous due to the use or storage of materials, processes, products, and runoff of water, pesticides or wastes.

Planning. 5

General - E. Development Agreement

No approval required by this ordinance shall be given for any permit for a Commercial Cannabis Activity unless the Board of Supervisors prior to or concurrently with approves a development agreement, pursuant to Section 18.26b of this ordinance, setting forth the terms and conditions under which the Commercial Cannabis Activity will operate in addition to the requirements of this ordinance, all other local ordinances and regulations, state law and such other terms and conditions that will protect and promote the public health, safety and welfare. No use or operation under any permit for a Commercial Cannabis Activity shall be allowed to begin until the development agreement is effective.

Planning. 6

General - F. Nuisance Odors

All Commercial Cannabis Activities shall be sited and operated in a manner that prevents Cannabis nuisance odors from being detected offsite. All Commercial Cannabis Activities shall provide a sufficient odor absorbing ventilation and exhaust system so that odor generated inside the Commercial Cannabis Activity that is distinctive to its operation is not detected outside of the operation's facility, anywhere on adjacent lots or public rights-of-way, on or about the exterior or interior common area walkways,

ADVISORY NOTIFICATION DOCUMENT

Planning

Planning. 6

General - F. Nuisance Odors (cont.)

hallways, breezeways, foyers, lobby areas, or any other areas available for use by common tenants or the visiting public, or within any other unit located inside the same building as the Commercial Cannabis Activity. In order to control nuisances such as odors, humidity and mold, Commercial Cannabis Activities shall install and maintain at the minimum, the following equipment, or any other equipment that can be proven to be an equally or more effective method or technology to control these nuisances:

1. An exhaust air filtration system with odor control that prevents internal odors from being emitted externally;
2. An air system that creates negative air pressure between the Commercial Cannabis Activities' interior and exterior, so that the odors generated by the Commercial Cannabis Activity are not detectable on the outside of the Commercial Cannabis Activity.

Planning. 7

General - G. Commercial Cannabis Activity Operator Qualifications

1. All operators and all employees of a Commercial Cannabis Activity must be 21 years of age or older.
2. Operators shall be subject to background checks.
3. Permits for Commercial Cannabis Activities shall not be granted for operators with felony convictions, as specified in subdivision (c) of Section 667.5 of the Penal Code and subdivision (c) of Section 1192.7 of the Penal Code.
4. Applicants providing false or misleading information in the permitting process will result in rejection of the application or nullification or revocation of any permit granted pursuant to this Article.

Planning. 8

General - H. Relocation of a Permitted Commercial Cannabis Activity

In the event the permittee or successor in interest vacates and relocates the Commercial Cannabis Activity to a new location, a new conditional use permit will need to be granted by the County in accordance with this ordinance prior to commencing operations at the new location.

Planning. 9

General - I. Hours of Operation

A Commercial Cannabis Activity operating as a Cannabis Retailer may be open to the public seven days a week only between the hours of 6:00 A.M. and 10:00 P.M. All other Commercial Cannabis Activities may operate only during the hours specified in the conditional use permit granted by the County.

Planning. 10

General - J. Inspections

A Commercial Cannabis Activity shall be subject to inspections by appropriate local and State agencies, including, but not limited to, the Riverside County Departments of Code Enforcement, Planning, Fire, Public Health, Environmental Health, the Agricultural Commissioner's Office and the Sheriff's Department.

Planning. 11

General - K. Monitoring Program

ADVISORY NOTIFICATION DOCUMENT

Planning

Planning. 15

General - N. Security - Part 2 (cont.)

7. Panic buttons shall be installed in all Commercial Cannabis Activities.
8. Any bars installed on the windows or the doors of a Commercial Cannabis Activity shall be installed only on the interior of the building.
9. Security personnel must be licensed by the State of California Bureau of Security and Investigative Services.
10. A Commercial Cannabis Activity shall have the capability to remain secure during a power outage and all access doors shall not be solely controlled by an electronic access panel to ensure locks are not released during a power outage.
11. A Commercial Cannabis Activity shall cooperate with the County and, upon reasonable notice to the Commercial Cannabis Activity, allow the County to inspect or audit the effectiveness of the security plan for the Commercial Cannabis Activity.
12. The permittee for a Commercial Cannabis Activity shall notify the Riverside County Sheriff's Department immediately after discovering any of the following:
 - a. Significant discrepancies identified during inventory.
 - b. Diversion, theft, loss, or any criminal activity involving the Commercial Cannabis Activity or any agent or employee of the Commercial Cannabis Activity.
 - c. The loss or unauthorized alteration of records related to Cannabis, registering qualifying patients, primary caregivers, or employees or agents of the Commercial Cannabis Activity.
 - d. Any other breach of security.
13. Firearms shall not be permitted at a Commercial Cannabis Activity by an owner, manager, employee, volunteer or vendor other than those individuals authorized as a State Licensed Security Personnel.
14. Cannabis or Cannabis Products shall not be stored outside at any time.

Planning. 16

General - O. Permit and License Posting

The permittee shall post or cause to be posted at the Commercial Cannabis Activity all required County and State permits and licenses to operate. Such posting shall be in a central location, visible to the patrons, and in all vehicles that deliver or transport Cannabis.

Planning. 17

General - P. Signage

Signage for a Commercial Cannabis Activity shall comply with the following:

ADVISORY NOTIFICATION DOCUMENT

Planning

Planning. 17

General - P. Signage (cont.)

1. In addition to the requirements set forth in this section and California Business and Professions Code section 26152 as may be amended, business identification signage for a Commercial Cannabis Activity shall comply with Section 19.4 of this ordinance.
2. No Commercial Cannabis Activity shall advertise by having a person or device holding a sign or an air dancer sign advertising the activity to passersby, whether such person, device or air dancer is on the lot of the Commercial Cannabis Activity or elsewhere including, but not limited to, the public right-of-way.
3. No Commercial Cannabis Activity shall publish or distribute advertising or marketing that is attractive to children.
4. No Commercial Cannabis shall advertise or market Cannabis or Cannabis Products on motor vehicles.
5. Except for advertising signs inside a licensed Premises and provided that such advertising signs do not advertise or market Cannabis or Cannabis Products in a manner intended to encourage persons under 21 years of age to consume Cannabis or Cannabis Products, no Commercial Cannabis Activity shall advertise or market Cannabis or Cannabis Products on an advertising sign within 1,000 feet of a Child Day Care Center, a K-12 school, a public park or a Youth Center.
6. No signs placed on the lot of a Commercial Cannabis Activity shall obstruct any entrance or exit to the building or any window.
7. Each entrance to a Commercial Cannabis Activity shall be visibly posted with a clear and legible notice indicating that smoking, ingesting, or otherwise consuming Cannabis on the lot of the Commercial Cannabis Activity is prohibited.
8. Signage shall not be directly illuminated, internally or externally.
9. No banners, flags, billboards, or other prohibited signs may be used at any time.

Planning. 18

General - Q. Records

1. Each owner and permittee of a Commercial Cannabis Activity shall maintain clear and adequate records and documentation demonstrating that all Cannabis or Cannabis Products have been obtained from and are provided to other permitted and licensed Cannabis operations. The County shall have the right to examine, monitor, and audit such records and documentation, which shall be made available to the County upon written request.
2. Each owner and permittee of a Commercial Cannabis Activity shall maintain a current register of the names and contact information, including name, address, and telephone number, of anyone owning or holding an ownership interest in the Commercial Cannabis Activity, and of all the officers, managers, employees, agents and volunteers currently employed or otherwise engaged by the Commercial Cannabis Activity. The County shall have the right to examine, monitor, and audit such records and documentation, which shall be made available to the County upon request.

ADVISORY NOTIFICATION DOCUMENT**Planning****Planning. 18****General - Q. Records (cont.)**

3. All Commercial Cannabis Activities shall maintain an inventory control and reporting system that accurately documents the present location, amounts, and descriptions of all Cannabis and Cannabis Products for all stages of the growing and production or manufacturing, laboratory testing and distribution processes until purchase by or distribution to a qualified patient, primary caregiver for medical purpose or an adult 21 years of age or older who qualifies to purchase adult-use Cannabis.

Planning. 19**General - R. Water**

All Commercial Cannabis Activities shall obtain a 'Will Serve' letter from the applicable water purveyor, indicating agreement to supply water for the Commercial Cannabis Activity. The letter shall include the activity proposed and any improvements required for service. For Commercial Cannabis Activities where water service is not available, conditions from the Department of Environmental Health for a permitted onsite, in-ground well will be required for the conditional use permit. Irrigation and domestic water supplies shall not include water transported by vehicle from off-site sources.

Planning. 20**General - S. Waste Water**

All Commercial Cannabis Activities shall obtain a 'Will Serve' letter from the applicable sanitary sewer purveyor, indicating agreement to supply sewer for the Commercial Cannabis Activity. The letter shall include the activity proposed and any improvements required for service. For Commercial Cannabis Activities where sewer service is not available, conditions from the Department of Environmental Health will be required for the conditional use permit. Where sanitary sewer is not available, the applicant shall obtain clearance from the appropriate regional water quality control board.

Planning. 21**General - T. Parking**

Parking shall be provided in accordance with Section 18.12 of this ordinance.

Planning. 22**General - U. Visibility**

In no case shall Live Cannabis Plants be visible from a public or private road, sidewalk, park or common public viewing area.

Planning. 23**General - V. Hazardous Materials**

All Commercial Cannabis Activities that utilize hazardous materials shall comply with applicable hazardous waste generator, Riverside County Ordinance No. 615, and hazardous materials handling, Riverside County Ordinance No. 651, requirements and maintain any applicable permits for these programs from the Riverside County Fire Department, the Riverside County Department of Environmental Health, the Riverside County Department of Waste Resources and the Agricultural Commissioner.

Planning. 24**General - W. Compliance with Local and State Laws and Regulations**

1. All Commercial Cannabis Activities shall comply with all applicable local and State laws, ordinances and

ADVISORY NOTIFICATION DOCUMENT

Planning

Planning. 24 General - W. Compliance with Local and State Laws and Regulations (cont.)

regulations related to, but not limited to, the following: the California Environmental Quality Act, California Building Code, California Fire Code, Riverside County Ordinance No. 787, Riverside County Ordinance No. 457, Riverside County Ordinance No. 657, Riverside County Ordinance No. 745, Airport Land Use Compatibility Plans, weights and measures regulations, track and trace requirements, pesticide use, water quality, storm water discharge and the grading of land.

2. All buildings and structures, including greenhouse, hoop structures, or other similar structures shall comply with all applicable Building, Fire, and Safety laws and regulations. All buildings and structures shall be reviewed by the Riverside County Building and Safety Department in accordance with the California Building Code and Riverside County Ordinance No. 457 and by the Riverside County Fire Department in accordance with Riverside County Ordinance No. 787 and the California Fire Code.

Planning. 25 General - X. Material Alterations to Premises

No physical change, alteration, or modification shall be made to a Premises without first obtaining the appropriate approvals from the County, including but not limited a substantial conformance or revised permit and all other necessary permits. Alterations or modifications requiring approval include, without limitation: (i) the removal, creation, or relocation of a common entryway, doorway, passage, or a means of public entry or exit, when such common entryway, doorway, or passage alters or changes limited-access areas within the Premises; (ii) the removal, creation, addition, or relocation of a Cultivation Area; (iii) or the addition or alteration of a water supply. The requirement of this Section is in addition to compliance with any other applicable State or local law or regulation pertaining to approval of building modifications, zoning, and land use requirements. In the event that the proposed modification requires a new or modified conditional use permit such permit must be obtained prior to issuance of building permits.

Planning. 26 General - Y. Multiple Commercial Cannabis Activities

Multiple Commercial Cannabis Activities may be allowed on the same lot provided the proposed activities are allowed in the zone classification and meet all requirements in this Article and State Law.

Planning-All

Planning-All. 1 Cannabis Retail Operations - 1

Entrances into the retail location of the Cannabis Retailer shall be separate from the reception area and locked at all times with entry strictly controlled. An electronic or mechanical entry system shall be utilized to limit access and entry to the retail location.

Planning-All. 2 Cannabis Retail Operations - 10

Cannabis Retailers shall not distribute any Cannabis or Cannabis Product unless such products are labeled and in a tamper-evident package in compliance with the California Business and Professions Code and any additional rules promulgated by a licensing authority.

ADVISORY NOTIFICATION DOCUMENT**Planning-All****Planning-All. 3 Cannabis Retail Operations - 11 (cont.)****Planning-All. 3 Cannabis Retail Operations - 11**

Cannabis Retailers shall not provide free samples of any type, including Cannabis Products, to any person and shall not allow any person to provide free samples on the Cannabis Retailer's lot.

Planning-All. 4 Cannabis Retail Operations - 12

Deliveries shall be conducted in accordance with California Business and Professions Code Section 26090 or as may be amended and all state regulations pertaining to delivery of Cannabis Products.

Planning-All. 5 Cannabis Retail Operations - 13

Cannabis or Cannabis Products shall not be sold or delivered by any means or method to any person within a motor vehicle.

Planning-All. 6 Cannabis Retail Operations - 14

Cannabis Retailers shall not include a drive-in, drive-through or walk up window where retail sales of Cannabis or Cannabis Products are sold to persons or persons within or about a motor vehicle.

Planning-All. 7 Cannabis Retail Operations - 2

Cannabis Retailers may include the sale of Medical Cannabis, requiring an M-License from the State. Cannabis Retailers selling only Medical Cannabis shall verify consumers who enter the Premises are at least 18 years of age and that they hold a valid Physician's Recommendation.

Planning-All. 8 Cannabis Retail Operations - 3

Cannabis Retailers may include the sale of Adult Use Cannabis, requiring an A-license from the State, Cannabis Retailers selling only Adult Use Cannabis shall verify that consumers who enter the Premises are at least 21 years of age.

Planning-All. 9 Cannabis Retail Operations - 4

A Cannabis Retailers may include the sale of both Medical and Adult use Cannabis requiring both an A-License and an M-License from the State. All Cannabis Retailers selling both Medical and Adult Use Cannabis shall verify that consumers who enter the premises are at least 18 years of age and that they hold a valid Physician's Recommendation or are at least 21 years of age.

Planning-All. 10 Cannabis Retail Operations - 5

Display areas shall include the smallest amount of Cannabis and Cannabis Products reasonably anticipated to meet sales during operating hours.

Planning-All. 11 Cannabis Retail Operations - 6

ADVISORY NOTIFICATION DOCUMENT

Planning-All

Planning-All. 11 Cannabis Retail Operations - 6 (cont.)

Cannabis and Cannabis Products not in the display area shall be maintained in a locked secure area.

Planning-All. 12 Cannabis Retail Operations - 7

Not more than 10% of the Cannabis Retailer floor area, up to a maximum of 50 square feet, shall be used for the sale of incidental goods such as, but not limited to, clothing, posters, or non-cannabis goods.

Planning-All. 13 Cannabis Retail Operations - 8

Restroom facilities shall be locked and under the control of the Cannabis Retailer.

Planning-All. 14 Cannabis Retail Operations - 9

Cannabis Retailers shall ensure that all Cannabis and Cannabis Products held for sale by the Cannabis Retailer are cultivated, manufactured, transported, distributed, and tested by California licensed and permitted facilities that are in full conformance with State and local laws and regulations.

Transportation

Transportation. 1 15 - PLANNING - Landscape Requirement

Landscape Requirement

This condition applies to both onsite and offsite (ROW) landscaping:

The developer/ permit holder shall:

- 1) Ensure all landscape and irrigation plans are in conformance with the APPROVED EXHIBITS;
- 2) Ensure all landscaping is provided with California Friendly landscaping and a weather-based irrigation controller(s) as defined by County Ordinance No. 859;
- 3) Ensure that irrigation plans which may use reclaimed water conform with the requirements of the local water purveyor; and,
- 4) Be responsible for maintenance, viability and upkeep of all slopes, landscaped areas, and irrigation systems until the successful completion of the twelve (12) month inspection or those operations become the responsibility of the individual property owner(s), a property owner's association, or any other successor-in-interest, whichever occurs later.

To ensure ongoing maintenance, the developer/ permit holder or any successor-in-interest shall:

- 1) Connect to a reclaimed water supply for landscape irrigation purposes when reclaimed water is made available.
- 2) Ensure that landscaping, irrigation and maintenance systems comply with the Riverside County Guide to California Friendly Landscaping, and Ordinance No. 859.
- 3) Ensure that all landscaping is healthy, free of weeds, disease and pests.

Transportation. 2 Transportation General Conditions

ADVISORY NOTIFICATION DOCUMENT

Transportation

Transportation. 2

Transportation General Conditions (cont.)

1. With respect to the conditions of approval for the referenced tentative exhibit, it is understood that the exhibit correctly shows acceptable centerline elevations, all existing easements, traveled ways, and drainage courses with appropriate Q's, and that their omission or unacceptability may require the exhibit to be resubmitted for further consideration. This ordinance and all conditions of approval are essential parts and a requirement occurring in ONE is as binding as though occurring in all. All questions regarding the true meaning of the conditions shall be referred to the Transportation Department.

2. Additional information, standards, ordinances, policies, and design guidelines can be obtained from the Transportation Department Web site: <http://rctlma.org/trans/>. If you have questions, please call the Plan Check Section at (951) 955 6527.

Plan: CUP200029

Parcel: 519190032

80. Prior To Building Permit Issuance

E Health

080 - E Health. 1 E Health Clearance Not Satisfied

Prior to issuance of the building permit, clearance must be obtained from the Department of Environmental Health.

080 - E Health. 2 GREASE INTERCEPTOR ABANDONMENT Not Satisfied

The existing grease interceptor must be abandoned under permit with Environmental Health Department. Contact Indio office at (760) 863-7570 for additional information.

080 - E Health. 3 OWTS CERTIFICATION Not Satisfied

The existing onsite wastewater treatment system must be certified by a C-42 contractor who is registered with Riverside County Department of Environmental Health prior to issuance of building permit. Contact Indio office at (760) 863-7570 for additional information.

080 - E Health. 4 Sewer Will Serve Not Satisfied

A "Will Serve" letter is required from the sewer agency serving the project.

080 - E Health. 5 Water Will Serve Not Satisfied

A "Will-Serve" letter is required from the appropriate water agency.

080 - E Health. 6 Water Will Serve Not Satisfied

A "Will-Serve" letter is required from the appropriate water agency.

Transportation

080 - Transportation. 1 80 - TRANSPORTATION - Landscape Inspection Deposit Re Not Satisfied
Landscape Inspection Deposit Required

This condition applies to both onsite and offsite (ROW) landscaping:

The developer/ permit holder shall:

Prior to building permit issuance, the developer/permit holder shall verify all plan check fees have been paid and deposit sufficient funds to cover the costs of the required landscape inspections associated with the approved landscape plans. The deposit required for landscape inspections shall be determined by the Transportation Department, Landscape Section. The Transportation Department, Landscape Section shall clear this condition upon determination of compliance.

080 - Transportation. 2 80 - TRANSPORTATION - Landscape Plot Plan/Permit Requ Not Satisfied
Landscape Plot Plan/Permit Required

This condition applies to both onsite and offsite (ROW) landscaping:

The developer/ permit holder shall:

Prior to issuance of building permits, the developer/permit holder shall apply for a Plot Plan (Administrative/PPA) Landscape Permit (LSP) or Landscape Plot Plan (LPP) from TLMA Land Use

Plan: CUP200029

Parcel: 519190032

80. Prior To Building Permit Issuance

Transportation

080 - Transportation. 2 80 - TRANSPORTATION - Landscape Plot Plan/Permit Requ Not Satisfied
along with applicable deposit (plan check and inspection are DBF fees).

Provide construction level landscape plans in PDF (all sheets compiled in 1 PDF file), along with an electronic transmittal memo in PDF (include Owner contact, Developer, if not the same as the owner, Project manager, person or persons most likely to inquire about the status of the plans, Landscape Architect, Principal or LA signing the plans, Landscape Architect, Project Manager, person responsible for making the corrections, if different from above), and a current set of grading plans in PDF, and submit all three PDF files on a CD (compact Disc) with application. The landscape plans shall be prepared in a professional manner by a California Licensed/Registered Landscape Architect and signed/stamped by such.

Drawings shall be completed on County standard Transportation Department title block, plan sheet format (24" x 36"), 1:20 scale, north arrow, limit of work lines, hardscape features, graphic scale, and street names, etc. The landscaping plans shall be in conformance with the APPROVED EXHIBITS; in compliance with Ordinance No. 348, Section 18.12; Ordinance No. 859; and, be prepared consistent with the County of Riverside Guide to California Friendly Landscaping. At minimum, plans shall include the following components:

- 1) Landscape and irrigation working drawings "stamped" by a California certified/registered landscape architect;
- 2) Weather-based controllers and necessary components to eliminate water waste;
- 3) A copy of the "stamped" approved grading plans; and,
- 4) Emphasis on native and drought tolerant species.

When applicable, plans shall include the following components:

- 1) Identification of all common/open space areas;
- 2) Natural open space areas and those regulated/conserved by the prevailing MSHCP and or ALUC;
- 3) Shading plans for projects that include parking lots/areas;
- 4) The use of canopy trees (24" box or greater) within the parking areas;
- 5) Landscaping plans for slopes exceeding 3 feet in height;
- 6) Landscaping and irrigation plans associated with entry monuments. All monument locations shall be located outside of the ROW and dimensions shall be provided on the plan; and/or,
- 7) If this is a phased development, then a copy of the approved phasing plan shall be submitted for reference.

Please reference Landscape Plan Checklists available online at RCTLMA.org.

NOTE: When the Landscaping Plot Plan is located within a special district such as LMD/CSA/CFD or Valleywide, the developer/permit holder shall submit plans for review to the appropriate special district for simultaneous review. The permit holder shall show evidence to the Transportation Department, Landscape Section that the subject district has approved said plans. Water Districts such as CVWD, TVWD, and EMWD may be required to approve plans prior to County approval.

Upon verification of compliance with this condition and the APPROVED EXHIBITS, the Transportation Department, Landscape Section shall clear this condition.

080 - Transportation. 3

80 - TRANSPORTATION - Landscape Project Specific Requi Not Satisfied

Plan: CUP200029

Parcel: 519190032

80. Prior To Building Permit Issuance

Transportation

080 - Transportation. 3 80 - TRANSPORTATION - Landscape Project Specific Requi Not Satisfied
Landscape Project Specific Requirements

This condition applies to both onsite and offsite (ROW) landscaping:

The developer/ permit holder shall:

In addition to the requirements of the Landscape and Irrigation Plan submittal, the following project specific conditions shall be imposed:

- Project shall comply with the latest version of Ord. 859 ETo of .45, for commercial applications, .50 ETo for residential, or .70 ETo for recycled water uses. Project shall comply with the latest State Model Water Efficient Landscape Ordinance. Project shall comply with the local servicing water purveyor/district/company landscape requirements including those related to recycled water.
- Project proponent shall design overhead irrigation with a minimum 24" offset from non-permeable surfaces, even if that surface drains into a permeable area.
- Landscaping plans shall incorporate the use of specimen (24" box or greater) canopy trees. All trees and shrubs shall be drawn to reflect the average specimen size at 15 years of age. All trees shall be double or triple staked and secured with non-wire ties.
- Project shall prepare water use calculations as outlined in Ord 859.3.
- Trees shall be hydrozoned separately.
- Irrigation shall be designed using hydrozones by plant water type, irrigation type, and flat/sloped areas.
- The developer/ permit holder/landowner shall use the County of Riverside's California Friendly Plant List when making plant selections. Use of plant material with a "low" or "very low" water use designation is strongly encouraged.
- All plant materials within landscaped areas shall be maintained in a viable growth condition throughout the useful plant life, and replaced with an equal or lesser water use plant.
- Project shall use County standard details for which the application is available in County Standard Detail Format.
- Monuments, boulders, and fan palms shall be located outside the County Maintained Road Right-of-Way (ROW).
- Restricted plant species noted in MSHCP documents shall not be used if MSHCP areas are adjacent to the project.
- Plant species shall meet ALUC requirements, if applicable.
- Hydroseeding is not permitted in stormwater BMP slope areas, container stock will be required on slopes. Trees must be located to avoid drainage swales and drain, utility, leach, etc. lines and structures
- Landscape and irrigation plans must meet erosion control requirements of Ordinance 457.
- Project shall use 50% point source irrigation type regardless of meeting the water budget with alternative irrigation methods, except as needed within stormwater BMP areas as noted in an approved WQMP document. Point source is defined as one emitter (or two) located at each plant. In-line emitter tubing is not defined as point source for the purpose of this requirement.
- The project proponent or current property owner shall connect to a reclaimed water supply for landscape watering purposes when secondary or reclaimed water is made available to the site.
- Project shall install purple/reclaimed/recycled components as deemed necessary and as determined by the County and/or water district.
- Project proponent shall provide 12" wide concrete maintenance walkway on planter islands adjacent to parking spaces. Concrete maintenance walkway shall be shown on landscape and grading plans, typical.

Plan: CUP200029

Parcel: 519190032

80. Prior To Building Permit Issuance

Waste Resources

080 - Waste Resources. 1 Gen - Waste Recycling Plan Not Satisfied

Prior to issuance of a building permit, a Waste Recycling Plan (WRP) shall be submitted to the Riverside County Department of Waste Resources for approval. At a minimum, the WRP must identify the materials (i.e., concrete, asphalt, wood, etc.) that will be generated by construction and development, the projected amounts, the measures/methods that will be taken to recycle, reuse, and/or reduce the amount of materials, the facilities and/or haulers that will be utilized, and the targeted recycling or reduction rate. During project construction, the project site shall have, at a minimum, two (2) bins: one for waste disposal and the other for the recycling of Construction and Demolition (C&D) materials. Additional bins are encouraged to be used for further source separation of C&D recyclable materials. Accurate record keeping (receipts) for recycling of C&D recyclable materials and solid waste disposal must be kept. Arrangements can be made through the franchise hauler.

90. Prior to Building Final Inspection

E Health

090 - E Health. 1 Abandon OWTS Not Satisfied

The existing on-site wastewater treatment system (septic tank, seepage pits and grease interceptor) must be properly abandoned under permit with Environmental Health. Contact Indio office at (760) 863-7570 for additional information and permit.

090 - E Health. 2 E Health Clearance Not Satisfied

Prior to building permit final, clearance must be obtained from the Department of Environmental Health.

Transportation

090 - Transportation. 1 90 - TRANSPORTATION - Landscape Inspection and Drought Not Satisfied

Landscape Inspection and Drought Compliance

This condition applies to both onsite and offsite (ROW) landscaping:

The developer/ permit holder shall:

The developer/permit holder shall coordinate with their designated landscape representative and the Transportation Department landscape inspector to ensure all landscape planting and irrigation systems have been installed in accordance with APPROVED EXHIBITS, landscaping, irrigation, and shading plans. The Transportation Department will ensure that all landscaping is healthy, free of weeds, disease and pests; and, irrigation systems are properly constructed and determined to be in good working order. The developer/permit holder's designated landscape representative and the Transportation Department landscape inspector shall determine compliance with this condition and execute a Landscape Certificate of Completion. All landscape inspection deposits and plan check fees shall be paid.

Upon determination of compliance, the Transportation Department, Landscape Section shall clear this condition.

Plan: CUP200029

Parcel: 519190032

90. Prior to Building Final Inspection

Waste Resources

090 - Waste Resources. 1 Gen - Custom

Not Satisfied

Form D – Mandatory Commercial Recycling and Organics Recycling

Prior to final building inspection, applicants shall complete a Mandatory Commercial Recycling and Organics Recycling Compliance form (Form D). Form D requires applicants to identify programs or plans that address commercial and organics recycling, in compliance with State legislation/regulation. Once completed, Form D shall be submitted to the Recycling Section of the Department of Waste Resources for approval. To obtain Form D, please contact the Recycling Section at 951-486-3200, or email to: Waste-CompostingRecycling@rivco.org

090 - Waste Resources. 2 Gen - Waste Reporting Form and Receipts

Not Satisfied

Prior to final building inspection, evidence (i.e., waste reporting form along with receipts or other types of verification) to demonstrate project compliance with the approved Waste Recycling Plan (WRP) shall be presented by the project proponent to the Planning Division of the Riverside County Department of Waste Resources. Receipts must clearly identify the amount of waste disposed and Construction and Demolition (C&D) materials recycled.

Villalobos, Gabriel

From: Villalobos, Gabriel
Sent: Wednesday, July 14, 2021 11:53 AM
To: World's Biggest Dinosaurs
Subject: RE: Marijuana Business

Good Morning Denise,

This message is notify you that the County has received your public comments and has prepared written responses to some of your concerns. Unfortunately, the County does not have jurisdiction over the CC&Rs established for a given location and as such, we have no authority to enforce or regulate based off of those restrictions. The County only has the ability to enforce California state law and local ordinances, any issues outside of that would be considered civil matters. As such, we cannot outright deny a project based off of the concerns listed in your message below as the proposed use meets our regulations and standards as set forth in our County Ordinance.

Although we understand your concern regarding this matter we want to ensure you that some of these major issues you have shared with use have been addressed. In regards to the sale and potential consumption by minors, no minor shall be sold cannabis at the site as the sale is restricted to strictly individuals over 21 years of age (A-license) or individuals over 18 years of age with a valid Physician's Recommendation (M-license) Per California State law. Any action otherwise would be grounds for the immediate revocation of said permit. In addition, restrictions have also been implemented to not the sale, dispensing, or consumption of alcoholic beverages or tobacco on site, while also restricting consumption or use of cannabis on site. These conditions will be ensured through the implementation of a security plan to prevent individuals from loitering on the lot if they are no engaging in activity expressly related to the Commercial Cannabis Activity and shall include the 24/7 monitoring of security personnel on location in the lot. Lastly, each entrance to the Commercial Cannabis Retailer shall be visibly posted with a clear and legible notice indicating that smoking, ingesting, or otherwise consuming Cannabis on the lot of the Commercial Cannabis Activity is prohibited.

Per the Conditions of Approval for the proposed use, no Commercial Cannabis Activity shall publish or distribute advertising or marketing that is attractive to children. In addition, no Commercial Cannabis Activity shall advertise by having a person or device holding a sign or an air dancer sign advertising the activity to passersby, whether such person, device or air dancer is on the lot of the Commercial Cannabis Activity or elsewhere including, but not limited to, the public right-of-way. Lastly, except for advertising signs inside a licensed Premises and provided that such advertising signs do not advertise or market Cannabis or Cannabis Products in a manner intended to encourage persons under 21 years of age to consume Cannabis or Cannabis Products, no Commercial Cannabis Activity shall advertise or market Cannabis or Cannabis Products on an advertising sign within 1,000 feet of a Child Day Care Center, a K-12 school, a public park or a Youth Center.

In addition to the above mentioned conditions of approval, the proposed business, Empire Cabazon, will also train employees and implement a business policy to address potential impairment issues by first looking for signs of impairment from cannabis or drug/alcohol consumption, have the customer removed from the lot in the event of impairment, and under certain scenarios, transport the impaired, at company expense, via Uber or Lyft to their home address based on their identification (if local) or to the nearest hospital, to ensure they do not attempt to drive while under the influence of cannabis or any other substance.

Gabriel Villalobos
Riverside County Planning
4080 Lemon Street 12th Floor
Riverside, CA 92501
951-955-6184



TOGETHER, Everybody Counts!



IECounts.org

www.IECounts.org

How are we doing? Click the Link and tell us

From: World's Biggest Dinosaurs <denise@cabazondinosaurs.com>

Sent: Tuesday, July 6, 2021 12:04 PM

To: Hildebrand, John <JHildebr@RIVCO.ORG>; Brady, Russell <rbrady@RIVCO.ORG>

Cc: Villalobos, Gabriel <GVillalo@rivco.org>; Sarabia, Elizabeth <ESarabia@RIVCO.ORG>

Subject: Re: Marijuana Business

Hello Riverside County Planning Department & Commission!

I was very dismayed at hearing today this Marijuana business has moved forward, received final Plan Check, and will now be seeking approval from the Riverside County Planning Commission on July 21, 2021. I expressed the concerns below many times in the last couple of months.

All uses that are adult in nature (not allowed for minors under 18) are banned from operating a business within the Cabazon Dinosaur Park via our CC&R's and Property Owner rules, and California Law and County of Riverside Ordinance. See attached CC&R's Section 2.3 **...or related facilities...**a business which is still prohibited under law from the participation of 18 and under, etc.

Further, California law allows Property Owners and Landlords the right to ban the use and possession of cannabis on their properties. We have banned all drug use, including Cannabis from our property. We have signs posted notifying entrants that possession and use of any drug, including Cannabis, on or within the property or parking lot, is prohibited by law.

You can understand not only my concern, but that of the other businesses and property owners located within our Cabazon Park (bc'd here). We operate a Dinosaur park and toy store, and our primary customers are young children under 18 and their parents/guardians. Our goal is protect them from being exposed to or engaging in what is still deemed unlawful drug use for those under 18, and Federally a felony for everyone.

Approval of this use will allow this business to promote the use of drugs to the tens of thousands of children that visit. While we have banned the use of Cannabis on our property, should this use be approved and open, I have no doubt that virtually all of their customers will smoke and/or partake of Cannabis immediately after their purchase and while still on our property. The consequences can only be considered grave when these 'under-the-influence' individuals drive through our parking lot while our customers with children are walking to and from their cars to the dinosaurs. The potential risk for harm is just too great.

Our CC&R's, rules, California law and Riverside County Ordinance clearly prohibits drug, Cannabis, Porn Shops, businesses that prohibit children under 18, etc. from being anywhere close to parks, schools and/or areas that attract children, such as a Dinosaur Park, for a reason. There are plenty of locations available in Riverside County for this use, however, Cabazon Dinosaur Park is not one of them!

Thank you for your immediate attention in this matter.

Respectfully,

Denise Kanter
President
World's Biggest Dinosaurs, Inc.
denise@cabazondinosaurs.com

LIKE THE CABAZON DINOSAURS ON
FACEBOOK! <http://www.facebook.com/#!/pages/Cabazon-Dinosaurs/132209016825224>

On Tuesday, July 6, 2021, 08:52:51 AM PDT, Brady, Russell <rbrady@rivco.org> wrote:

Although they may be processing their building permits concurrently and they've proceeded to a stage of plan check approval, the building permit would not be able to be issued until and if the Conditional Use Permit is approved by the Board of Supervisors.

In terms of noticing of the Conditional Use Permit, Gabriel turned in the noticing package for that last week and that should be sent out shortly for the July 21st Planning Commission. So you should be receiving an official notice of that shortly.

Gabriel is the planner on the Conditional Use Permit, so if you have any questions on that application please contact him.

Let us know if you have any questions or concerns.

Thanks


Russell Brady

Riverside County Planning

4080 Lemon Street 12th Floor

Riverside, CA 92501

951-955-3025



How are we doing? Click the Link and tell us

From: World's Biggest Dinosaurs <info@cabazondinosaurs.com>
Sent: Friday, July 2, 2021 4:27 PM
To: Hildebrand, John <JHildebr@RIVCO.ORG>; Klaarenbeek, Rendell <RKLAAREN@RIVCO.ORG>
Cc: Villalobos, Gabriel <GVillalo@rivco.org>; Brady, Russell <rbrady@RIVCO.ORG>
Subject: Re: Marijuana Business

Hello,

Why have I not received any notice that this Marijuana business is moving ahead?

They received a Plan Check approval? They appear to be starting construction.

Results for FPCBP2100344 as of 7/2/2021 4:24:57 PM

Basic Case Information

PERMIT NUMBER: FPCBP2100344

PERMIT STATUS: PLN CK Approved

APPLIED DATE: 06/14/2021

ISSUED DATE: 06/30/2021

CLOSED DATE:

EXPIRATION DATE: 12/27/2021

DESCRIPTION: Empire Cabazon Cannabis Dispensary

TYPE DESCRIPTION: FCN18 - Commercial Building TI

SITUS CITY:

SITUS:

GENERAL LOCATION:

APN: 519190032 [Click to view in Map My County](#)

APPLICANT: Iwagami Hide

ADDRESS 1: 555 Anton
ADDRESS 2: Costa Mesa CA
ADDRESS 3:
ZIP: 92626

LIKE THE CABAZON DINOSAURS ON
FACEBOOK! <http://www.facebook.com/#!/pages/Cabazon-Dinosaurs/132209016825224>

On Monday, June 7, 2021, 03:53:03 PM PDT, Hildebrand, John <jhildebr@rivco.org> wrote:

Denise – Gabe has taken over this project and we'll be sure to include you on the noticing, when the project moves forward. If you have any specific questions about the project, please coordinate with Gabe directly.

Regards,

John Hildebrand

From: World's Biggest Dinosaurs <info@cabazondinosaurs.com>
Sent: Monday, June 7, 2021 3:31 PM
To: Hildebrand, John <JHildebr@RIVCO.ORG>
Subject: Marijuana Business

CAUTION: This email originated externally from the **Riverside County** email system.
DO NOT click links or open attachments unless you recognize the sender and know the content is safe.

Hi John,

I haven't heard anything on the marijuana business that wants to go next to the Cabazon Dinosaurs. Is there any information or news?

Denise

LIKE THE CABAZON DINOSAURS ON
FACEBOOK! <http://www.facebook.com/#!/pages/Cabazon-Dinosaurs/132209016825224>

Confidentiality Disclaimer

This email is confidential and intended solely for the use of the individual(s) to whom it is addressed. The information contained in this message may be privileged and confidential and protected from disclosure.

If you are not the author's intended recipient, be advised that you have received this email in error and that any use, dissemination, forwarding, printing, or copying of this email is strictly prohibited. If you have received this email in error please delete all copies, both electronic and printed, and contact the author immediately.

County of Riverside California

NOTICE OF PUBLIC HEARING

A **PUBLIC HEARING** has been scheduled, pursuant to Riverside County Land Use Ordinance No. 348, before the **RIVERSIDE COUNTY PLANNING COMMISSION** to consider a proposed project in the vicinity of your property, as described below:

CONDITIONAL USE PERMIT NO. 200029 and DEVELOPMENT AGREEMENT NO. 2000014 – Exempt from the California Environmental Quality Act (CEQA), pursuant to State CEQA Guidelines Section 15061(b)(3) (Common Sense), Section 15301 (Existing Facilities), and Section 15303 (New Construction or Conversion of Small Structures) – CEQ200066 – Applicant: Anthony Hicks – Fifth Supervisorial District – Cabazon District – The Pass Area Plan: Commercial Retail: (CR) (0.20 – 0.35 FAR) – Location: Northerly of Seminole Drive, easterly of Millard Pass Road, southerly of Service Road, and westerly of Deep Creek Road – 0.13 Acres – Scenic Highway Commercial (C-P-S) – **REQUEST:** Development Agreement No. 2000014 is a proposal whereby the applicant enters into a development agreement with the County of Riverside, consistent with the County's Cannabis Ordinance, and it included terms for providing a community benefit to the Cabazon District. Conditional Use Permit No. 200029 proposes to occupy an existing 4,916 sq. ft. building to be used as a storefront cannabis retail business with delivery. APN: 519-190-032.

TIME OF HEARING: 9:00 a.m. or as soon as possible thereafter.
DATE OF HEARING: **JULY 21, 2021**
PLACE OF HEARING: RIVERSIDE COUNTY ADMINISTRATIVE CENTER
BOARD CHAMBERS, 1ST FLOOR
4080 LEMON STREET, RIVERSIDE, CA 92501

Pursuant to Executive Order N-25-20, this meeting will be conducted by teleconference and at the place of hearing, as listed above. Public access to the meeting location will be allowed but limited to comply with the Executive Order. Information on how to participate in the hearing will be available on the Planning Department website at: <https://planning.rctlma.org/>.

For further information regarding this project please contact the Project Planner Gabriel Villalobos (951) 955-6184 or email at gvillalo@rivco.org, or go to the County Planning Department's Planning Commission agenda web page at <http://planning.rctlma.org/PublicHearings.aspx>.

The Riverside County Planning Department has determined that the above-described application is exempt from the provisions of the California Environmental Quality Act (CEQA). The Planning Commission will consider the proposed application at the public hearing. The case file for the proposed project is available for review via email by contacting the project planner. Please contact the project planner regarding additional viewing methods.

Any person wishing to comment on the proposed project may submit their comments in writing by mail or email, or by phone between the date of this notice and the public hearing; or, you may appear and be heard at the time and place noted above. You may participate remotely by registering with the Planning Department. All comments received prior to the public hearing will be submitted to the Planning Commission for consideration, in addition to any oral testimony, before making a decision on the proposed project. All correspondence received before and during the meeting will be distributed to the Planning Commission and retained for the official record.

If this project is challenged in court, the issues may be limited to those raised at the public hearing, described in this notice, or in written correspondence delivered to the Planning Commission at, or prior to, the public hearing. Be advised that as a result of public hearings and comment, the Planning Commission may amend, in whole or in part, the proposed project. Accordingly, the designations, development standards, design or improvements, or any properties or lands within the boundaries of the proposed project, may be changed in a way other than specifically proposed.

Please send all written correspondence to:
RIVERSIDE COUNTY PLANNING DEPARTMENT
Attn: Gabriel Villalobos
P.O. Box 1409, Riverside, CA 92502-1409

PROPERTY OWNERS CERTIFICATION FORM

I, VINNIE NGUYEN certify that on March 5, 2021,

The attached property owners list was prepared by Riverside County GIS,

APN (s) or case numbers CUP200029 for

Company or Individual's Name RCIT - GIS,

Distance buffered 1600'

Pursuant to application requirements furnished by the Riverside County Planning Department. Said list is a complete and true compilation of the owners of the subject property and all other property owners within 600 feet of the property involved, or if that area yields less than 25 different owners, all property owners within a notification area expanded to yield a minimum of 25 different owners, to a maximum notification area of 2,400 feet from the project boundaries, based upon the latest equalized assessment rolls. If the project is a subdivision with identified off-site access/improvements, said list includes a complete and true compilation of the names and mailing addresses of the owners of all property that is adjacent to the proposed off-site improvement/alignment.

I further certify that the information filed is true and correct to the best of my knowledge. I understand that incorrect or incomplete information may be grounds for rejection or denial of the application.

TITLE: GIS Analyst

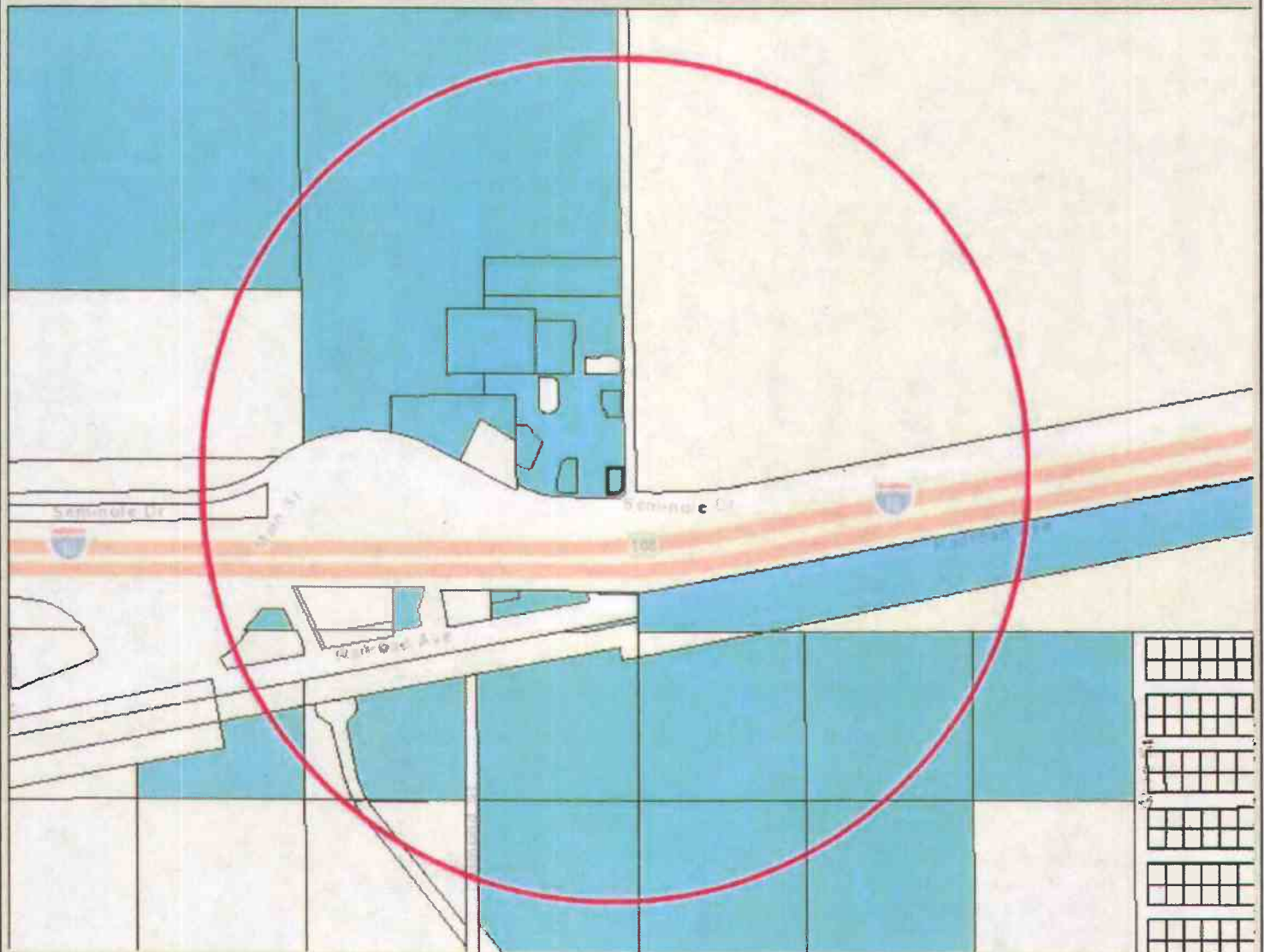
ADDRESS: 4080 Lemon Street 9TH Floor

Riverside, Ca. 92502





TELEPHONE NUMBER (8 a.m. – 5 p.m.): (951) 955-8158

Riverside County GIS Mailing Labels

CUP200029 (1600 feet buffer)



Legend

-  County Boundary
-  Cities
-  Parcels
-  World Street Map

Notes



0 752 1,505 Feet

IMPORTANT Maps and data are to be used for reference purposes only. Map features are approximate, and are not necessarily accurate to surveying or engineering standards. The County of Riverside makes no warranty or guarantee as to the content (the source is often third party), accuracy, timeliness, or completeness of any of the data provided, and assumes no legal responsibility for the information contained on this map. Any use of this product with respect to accuracy and precision shall be the sole responsibility of the user.

REPORT PRINTED ON... 3/5/2021 2:28:19 PM

© Riverside County RCIT

519190030
IMPERIAL CONSULTANTS INC
675 SAGEBRUSH ST
IMPERIAL CA 92251

519190046
CABA 7 IRREVOCABLE TRUST
721 S HARBOR BLV
FULLERTON CA 92832

519190043
RIVERSIDE CABAZON TRUST 888
721 S HARBOR BLV
FULLERTON CA 92832

519190009
DESERT VIEW FINANCIAL
160 GREENTREE DR STE 101
DOVER DE 19904

519190025
PACIFIC TELEPHONE & TELEGRAPH CO
140 NEW MONTGOMERY ST
SAN FRANCISCO CA 94105

519190032
KENNY WU
2290 HUNTINGTON DR NO 100
SAN MARINO CA 91108

519190012
JACK DEMPSEY BURK
P O BOX 519
TEMPLE CITY CA 91780

519190022
RIVERSIDE COUNTY FLOOD CONT
1995 MARKET ST
RIVERSIDE CA 92501

519190033
WILLIAM ESTANISLAU
18862 COUNTRY CLUB LN
YORBA LINDA CA 92886

519190036
CABAZON FAMILY PARTNERSHIP NO 1
2651 IRVINE AVE STE 141
COSTA MESA CA 92627

519190024
ELENOR SANTIAGO
6240 TOPAZ ST
RANCHO CUCAMONGA CA 91701

519190031
JAE & SUN INV
7101 PLAYA VISTA NO 316
PLAYA VISTA CA 90066

525020003
FRANK P. ESPOSITO
1905 E FOOTHILL
GLENORA CA 91741

526060006
MORONGO BAND OF MISSION INDIANS
12700 PUMARRA RD
BANNING CA 92220

526070003
MONICA NICOLE VARELA
637 MICHIGAN AVE
BEAUMONT CA 92223

519180026
MKA CABAZON PARTNERSHIP
2651 IRVINE AVE 141
COSTA MESA CA 92627

525020004
NEIL DILELLO
5342 RUNNING FAWN CT
RANCHO CUCAMONGA CA 91737

526070002
MONICA HILL
14089 ALMOND ST
CABAZON CA 92230

519190005
SC RETAIL
1800 W KATELLA AVE
ORANGE CA 92867

519190038
DESERT LAND INV
160 GREENTREE DR STE 101
DOVER DE 19904

525020001
FORTINO PERALTA ESTEBAN
1509 SCOTT AVE
POMONA CA 91767

523140014
SOUTHERN PACIFIC TRANSPORTATION CO
1700 FARNAM ST 10TH FL S
OMAHA NE 68102

525020002
ESPOSITO RITA
3960 S HIGUERA ST NO 158
SAN LUIS OBISPO CA 93401

525020005
JAAR
PO BOX 1478
BANNING CA 92220

519180001
REX HENDRIX
PO BOX 1020
SANTA MARGAR CA 93453

519190026
AT & T COMMUNICATIONS CALIF INC
340 MT KEMBLE AVE
MORRISTOWN NJ 07960

526090003
ANNETTE RIVAS
79321 PORT ROYAL
BERMUDA DUNES CA 92203

Applicant/Owner:

Anthony Hicks
27015 Lemon Ave
Perris, CA 92571

Applicant/Owner:

Anthony Hicks
27015 Lemon Ave
Perris, CA 92571

Engineer/Rep:

Hide Iwagami
555 Anton Blvd, Suite 150
Costa Mesa, CA 92626

Engineer/Rep:

Hide Iwagami
555 Anton Blvd, Suite 150
Costa Mesa, CA 92626

Owner:

Kenny Wu
2290 Huntington Dr, #100
San Marino, CA 91108

Owner:

Kenny Wu
2290 Huntington Dr, #100
San Marino, CA 91108

Non-County Agencies:

Denise Kanter
World's Biggest Dinosaurs
PO Box 330
Cabazon, CA. 92230

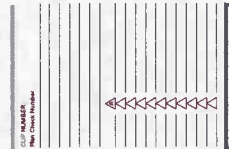
Kirkland West
Habitat Defense Council
PO Box 7821
Laguna Niguel, Ca, 92607-7821

Richard Drury
Komalpreet Toor
Lozeau Drury, LLP
1939 Harrison Street, Suite 150
Oakland, CA 94612



CUP FOR:
EMPIRE CABAZON
50920 SEMINOLE DR.
CABAZON, CA 92230

DEMOLITION SITE PLAN



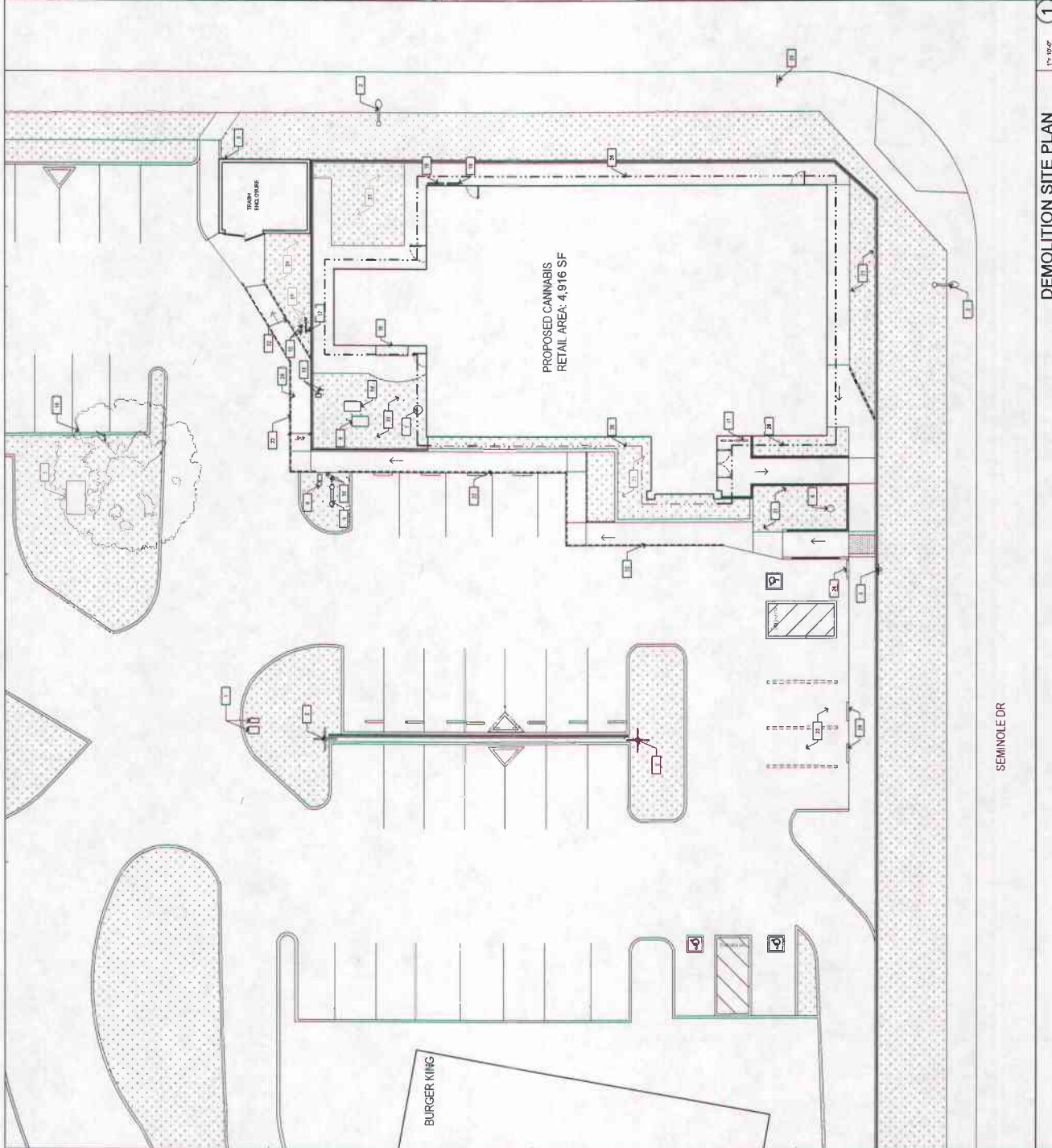
SHEET
AD1.0

KEYNOTES

- 1. EXISTING MAIL BOX TO REMAIN
- 2. EXISTING STREET LIGHT TO REMAIN
- 3. EXISTING ADA SIGN TO REMAIN
- 4. EXISTING ADA SIGN TO BE DEMOLISHED
- 5. EXISTING SIGN TRANSFORMER TO REMAIN
- 6. EXISTING FIRE HYDRANT TO REMAIN
- 7. EXISTING FIRE HYDRANT ACCESS TO REMAIN
- 8. EXISTING FOG SIGNAL TO REMAIN
- 9. EXISTING FIRE ALARM ACCESS TO REMAIN
- 10. EXISTING FIRE ALARM ACCESS TO REMAIN
- 11. EXISTING TREE TO REMAIN
- 12. DEMO EXISTING BIKE RACK
- 13. EXISTING IRRIGATION VALVE TO REMAIN
- 14. EXISTING IRRIGATION VALVE TO REMAIN
- 15. EXISTING TELEPHONE ACCESS TO REMAIN
- 16. EXISTING SWITCH BOARD TO REMAIN
- 17. EXISTING SIGNAGE Pylon TO REMAIN
- 18. EXISTING GAS MANHOLE TO REMAIN
- 19. EXISTING GAS STOVE TO REMAIN
- 20. EXISTING WATER STOP TO REMAIN
- 21. EXISTING BIKE RACK
- 22. DEMO EXISTING LANDSCAPE
- 23. DEMO EXISTING MAILBOXES
- 24. DEMO EXISTING STRIPES
- 25. RELOCATE EXISTING WHEEL STOP
- 26. EXISTING RAMP TO REMAIN
- 27. EXISTING PROPERTY LINE

LEGEND

- 1. EXISTING MAIL BOX TO REMAIN
- 2. EXISTING STREET LIGHT TO REMAIN
- 3. EXISTING ADA SIGN TO REMAIN
- 4. EXISTING ADA SIGN TO BE DEMOLISHED
- 5. EXISTING SIGN TRANSFORMER TO REMAIN
- 6. EXISTING FIRE HYDRANT TO REMAIN
- 7. EXISTING FIRE HYDRANT ACCESS TO REMAIN
- 8. EXISTING FOG SIGNAL TO REMAIN
- 9. EXISTING FIRE ALARM ACCESS TO REMAIN
- 10. EXISTING FIRE ALARM ACCESS TO REMAIN
- 11. EXISTING TREE TO REMAIN
- 12. DEMO EXISTING BIKE RACK
- 13. EXISTING IRRIGATION VALVE TO REMAIN
- 14. EXISTING IRRIGATION VALVE TO REMAIN
- 15. EXISTING TELEPHONE ACCESS TO REMAIN
- 16. EXISTING SWITCH BOARD TO REMAIN
- 17. EXISTING SIGNAGE Pylon TO REMAIN
- 18. EXISTING GAS MANHOLE TO REMAIN
- 19. EXISTING GAS STOVE TO REMAIN
- 20. EXISTING WATER STOP TO REMAIN
- 21. EXISTING BIKE RACK
- 22. DEMO EXISTING LANDSCAPE
- 23. DEMO EXISTING MAILBOXES
- 24. DEMO EXISTING STRIPES
- 25. RELOCATE EXISTING WHEEL STOP
- 26. EXISTING RAMP TO REMAIN
- 27. EXISTING PROPERTY LINE

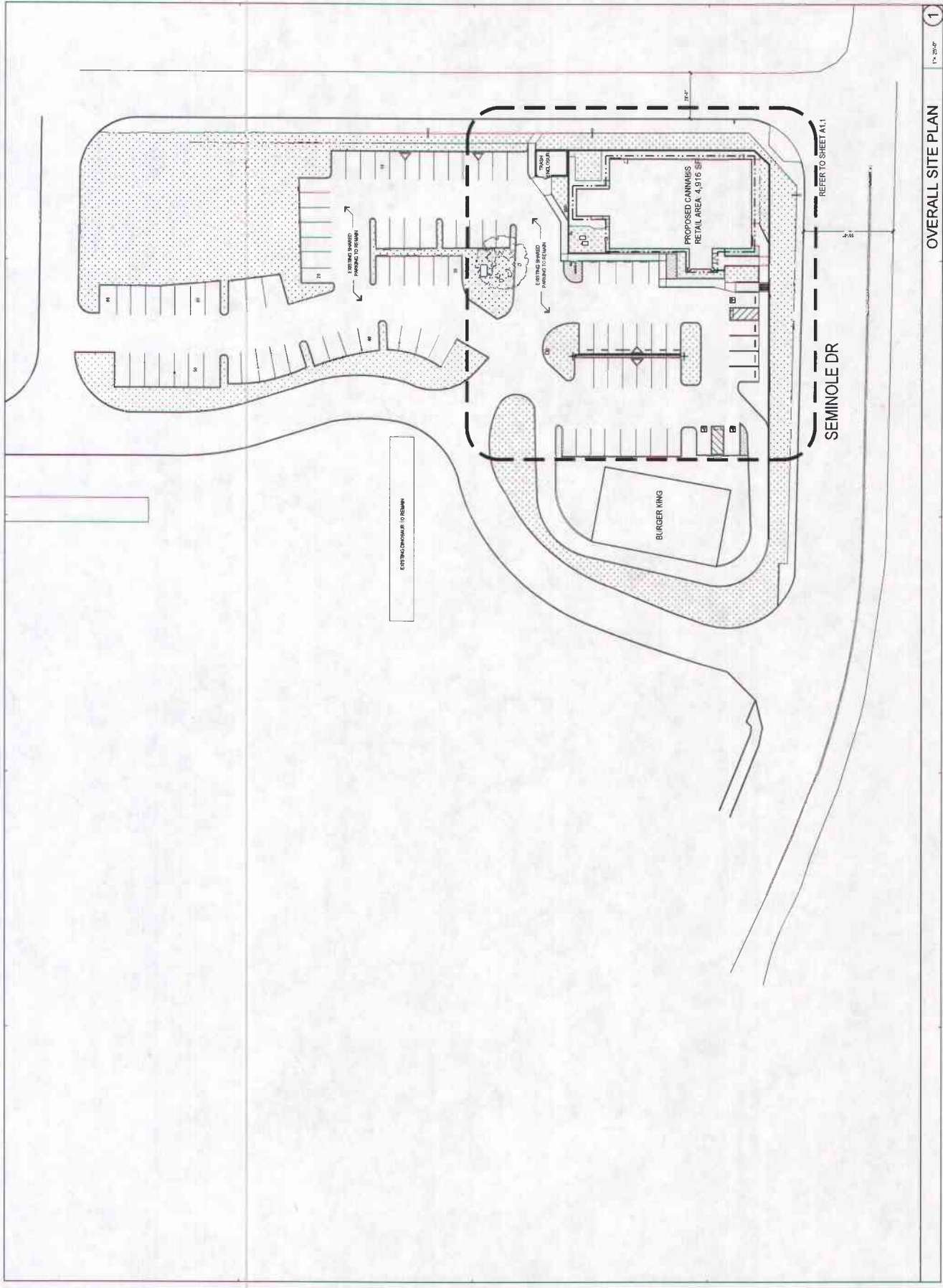



SEMINOLE DR

BURGER KING

PROPOSED CANNABIS
RETAIL AREA: 4,916 SF


TRUCK
RECEIVING





CUP FOR:
EMPIRE CABAZON
50920 SEMINOLE DR.
CABAZON, CA 92230

PROPOSED SITE PLAN



A1.1

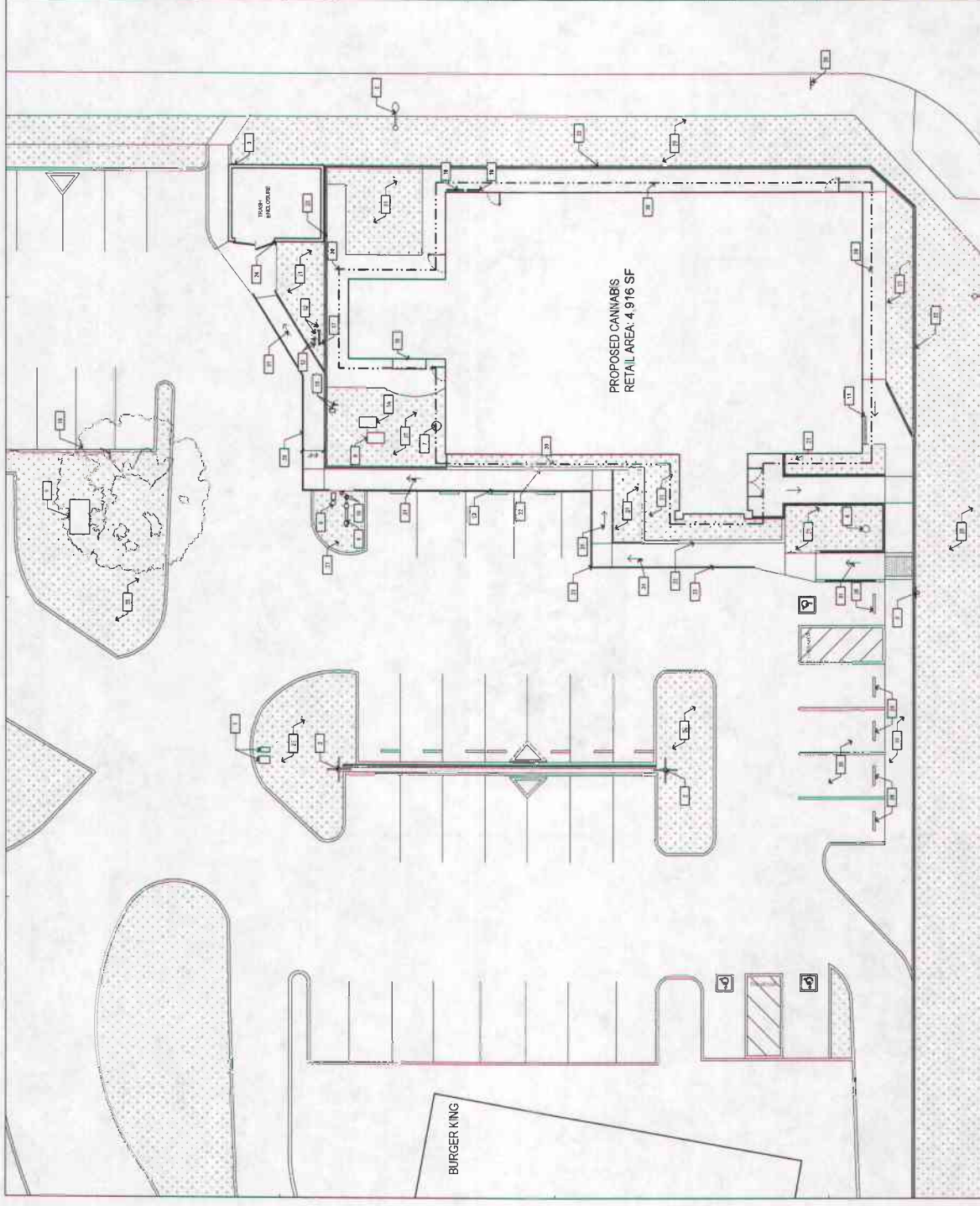
- KEYNOTES**
1. EXISTING MAIL BOX TO REMAIN
 2. EXISTING STREET LIGHT TO REMAIN
 3. EXISTING ADA SIGN TO REMAIN
 4. EXISTING SIGNAGE POLE TO REMAIN, SIGNAGE TO BE REPLACED
 5. EXISTING SIGNAGE TO REMAIN
 6. EXISTING FIRE EXTINGUISHER TO REMAIN
 7. EXISTING FIRE EXTINGUISHER CABINET TO REMAIN
 8. EXISTING ADA SIGN TO REMAIN
 9. EXISTING ADA SIGN TO REMAIN
 10. EXISTING ADA SIGN TO REMAIN
 11. EXISTING ADA SIGN TO REMAIN
 12. EXISTING ADA SIGN TO REMAIN
 13. EXISTING ADA SIGN TO REMAIN
 14. EXISTING ADA SIGN TO REMAIN
 15. EXISTING ADA SIGN TO REMAIN
 16. EXISTING ADA SIGN TO REMAIN
 17. EXISTING ADA SIGN TO REMAIN
 18. EXISTING ADA SIGN TO REMAIN
 19. EXISTING ADA SIGN TO REMAIN
 20. EXISTING ADA SIGN TO REMAIN
 21. EXISTING ADA SIGN TO REMAIN
 22. EXISTING ADA SIGN TO REMAIN
 23. EXISTING ADA SIGN TO REMAIN
 24. EXISTING ADA SIGN TO REMAIN
 25. EXISTING ADA SIGN TO REMAIN
 26. EXISTING ADA SIGN TO REMAIN
 27. EXISTING ADA SIGN TO REMAIN
 28. EXISTING ADA SIGN TO REMAIN
 29. EXISTING ADA SIGN TO REMAIN
 30. EXISTING ADA SIGN TO REMAIN
 31. EXISTING ADA SIGN TO REMAIN
 32. EXISTING ADA SIGN TO REMAIN
 33. EXISTING ADA SIGN TO REMAIN
 34. EXISTING ADA SIGN TO REMAIN
 35. EXISTING ADA SIGN TO REMAIN
 36. EXISTING ADA SIGN TO REMAIN
 37. EXISTING ADA SIGN TO REMAIN
 38. EXISTING ADA SIGN TO REMAIN
 39. EXISTING ADA SIGN TO REMAIN
 40. EXISTING ADA SIGN TO REMAIN
 41. EXISTING ADA SIGN TO REMAIN
 42. EXISTING ADA SIGN TO REMAIN
 43. EXISTING ADA SIGN TO REMAIN
 44. EXISTING ADA SIGN TO REMAIN
 45. EXISTING ADA SIGN TO REMAIN
 46. EXISTING ADA SIGN TO REMAIN
 47. EXISTING ADA SIGN TO REMAIN
 48. EXISTING ADA SIGN TO REMAIN
 49. EXISTING ADA SIGN TO REMAIN
 50. EXISTING ADA SIGN TO REMAIN
 51. EXISTING ADA SIGN TO REMAIN
 52. EXISTING ADA SIGN TO REMAIN
 53. EXISTING ADA SIGN TO REMAIN
 54. EXISTING ADA SIGN TO REMAIN
 55. EXISTING ADA SIGN TO REMAIN
 56. EXISTING ADA SIGN TO REMAIN
 57. EXISTING ADA SIGN TO REMAIN
 58. EXISTING ADA SIGN TO REMAIN
 59. EXISTING ADA SIGN TO REMAIN
 60. EXISTING ADA SIGN TO REMAIN
 61. EXISTING ADA SIGN TO REMAIN
 62. EXISTING ADA SIGN TO REMAIN
 63. EXISTING ADA SIGN TO REMAIN
 64. EXISTING ADA SIGN TO REMAIN
 65. EXISTING ADA SIGN TO REMAIN
 66. EXISTING ADA SIGN TO REMAIN
 67. EXISTING ADA SIGN TO REMAIN
 68. EXISTING ADA SIGN TO REMAIN
 69. EXISTING ADA SIGN TO REMAIN
 70. EXISTING ADA SIGN TO REMAIN
 71. EXISTING ADA SIGN TO REMAIN
 72. EXISTING ADA SIGN TO REMAIN
 73. EXISTING ADA SIGN TO REMAIN
 74. EXISTING ADA SIGN TO REMAIN
 75. EXISTING ADA SIGN TO REMAIN
 76. EXISTING ADA SIGN TO REMAIN
 77. EXISTING ADA SIGN TO REMAIN
 78. EXISTING ADA SIGN TO REMAIN
 79. EXISTING ADA SIGN TO REMAIN
 80. EXISTING ADA SIGN TO REMAIN
 81. EXISTING ADA SIGN TO REMAIN
 82. EXISTING ADA SIGN TO REMAIN
 83. EXISTING ADA SIGN TO REMAIN
 84. EXISTING ADA SIGN TO REMAIN
 85. EXISTING ADA SIGN TO REMAIN
 86. EXISTING ADA SIGN TO REMAIN
 87. EXISTING ADA SIGN TO REMAIN
 88. EXISTING ADA SIGN TO REMAIN
 89. EXISTING ADA SIGN TO REMAIN
 90. EXISTING ADA SIGN TO REMAIN
 91. EXISTING ADA SIGN TO REMAIN
 92. EXISTING ADA SIGN TO REMAIN
 93. EXISTING ADA SIGN TO REMAIN
 94. EXISTING ADA SIGN TO REMAIN
 95. EXISTING ADA SIGN TO REMAIN
 96. EXISTING ADA SIGN TO REMAIN
 97. EXISTING ADA SIGN TO REMAIN
 98. EXISTING ADA SIGN TO REMAIN
 99. EXISTING ADA SIGN TO REMAIN
 100. EXISTING ADA SIGN TO REMAIN

BUILDING AND SITE INFORMATION

ADDRESSES: 50920 SEMINOLE DR. CABAZON, CA 92230
 ZONE: C-48 (SCENIC HIGHWAY COMMERCIAL ZONE)
 EXISTING OCCUPANCY: RESTAURANT
 PROPOSED OCCUPANCY: RETAIL (CANNABIS)
 EXISTING BUILDING AND PROPOSED SPACE SF: 4,916 SF
 PROPOSED BUILDING: 4,916 SF - SINGLE STORY (GRADE ON GRADE)
 PROPOSED AREA: 4,916 SF
 PROPOSED PERMITS: 1,340 SF
 AUTOMATIC SPRINKLER: YES
 AUTOMATIC SPRINKLER: YES
 PROPOSED ANALYSIS: 25 STALLS (4,916 SF AT 1 PER 200 SF)
 PROPOSED PARKING: 15 STALLS (1 VAN ACCESSIBLE STALL IMMEDIATELY ADJACENT)
 88 STALLS SHARED WITH OTHER TENANTS
 17,430 SF TOTAL

PLANNING DEPARTMENT NOTES

HOURS OF OPERATION: 10AM TO 10PM
 THE PROJECT WILL CARRY BOTH ADULT AND MEDICAL LICENSES.
 THERE WILL BE DELIVERY SERVICE AT THIS LOCATION.



SEMINOLE DR

1

1" = 10' 0"

PROPOSED SITE PLAN



545 ANTON BLVD. SUITE 105
COSTA MESA, CA 92626



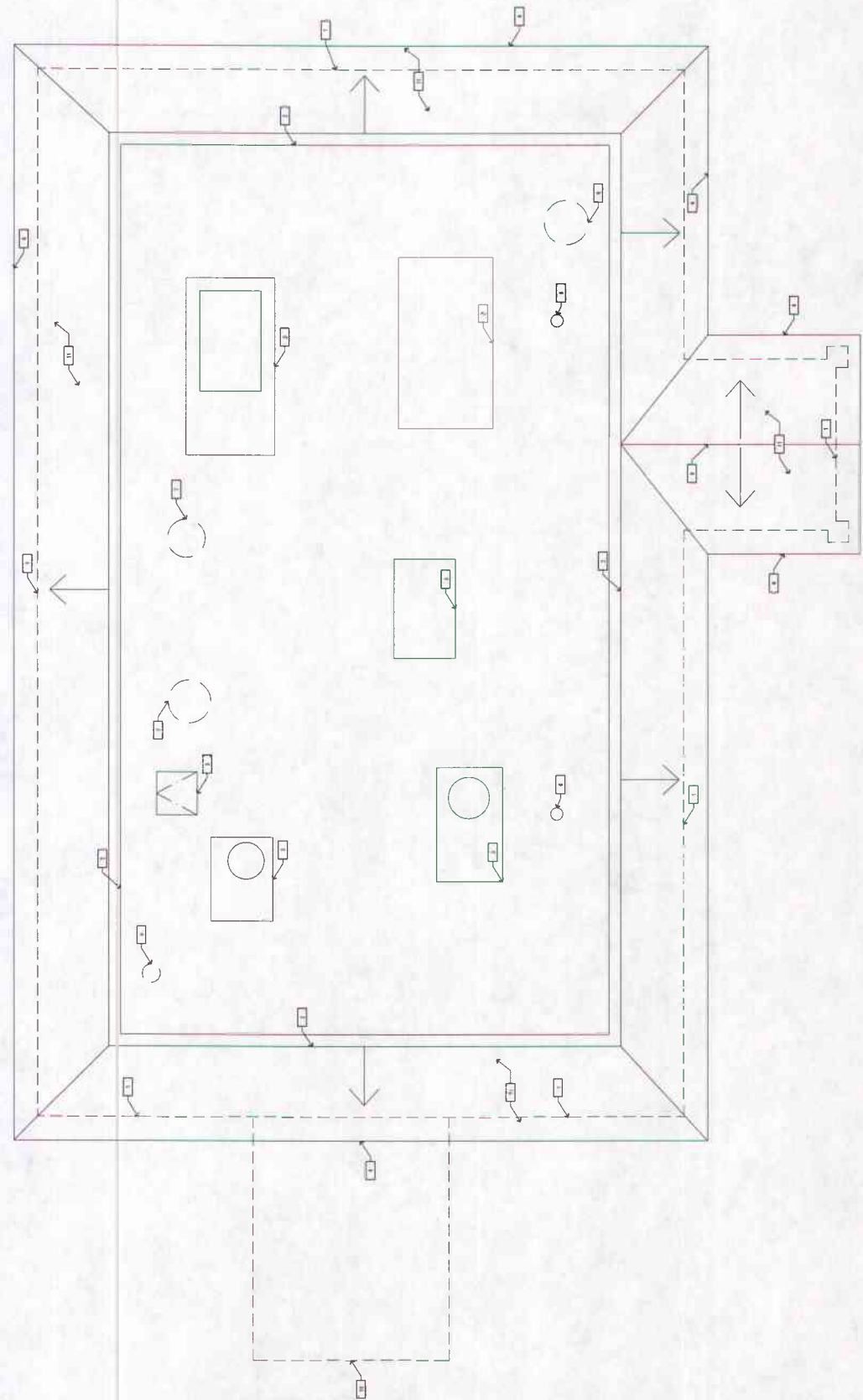
CUP FOR:
EMPIRE CABAZON
50920 SEMINOLE DR.
CABAZON, CA 92230

DEMOLITION ROOF PLAN



AD2.5

- KEYNOTES**
- 1- LINE OF EXTERIOR WALLS BELOW
 - 2- EXISTING PARAPET TO REMAIN
 - 3- EXISTING RTD TO REMAIN
 - 4- EXISTING ROOF TILES TO REMAIN
 - 5- EXISTING ROOF RIGGE TO REMAIN
 - 6- OUTLINE OF EXISTING ROOF/PRECASTER BELOW
 - 7- EXISTING RTD TO REMAIN
 - 8- OUTLINE OF ROOFING
 - 9- EXISTING ROOF MATCH TO REMAIN
 - 10- EXISTING ROOF DRAIN TO REMAIN
 - 11- DOME DRAINAGE EXHAUST VENT
 - 12- ZERO EXHAUST VENT



DEMOLITION ROOF PLAN 1




595 ANTON BLVD. SUITE 100
COSTA MESA, CA 92626

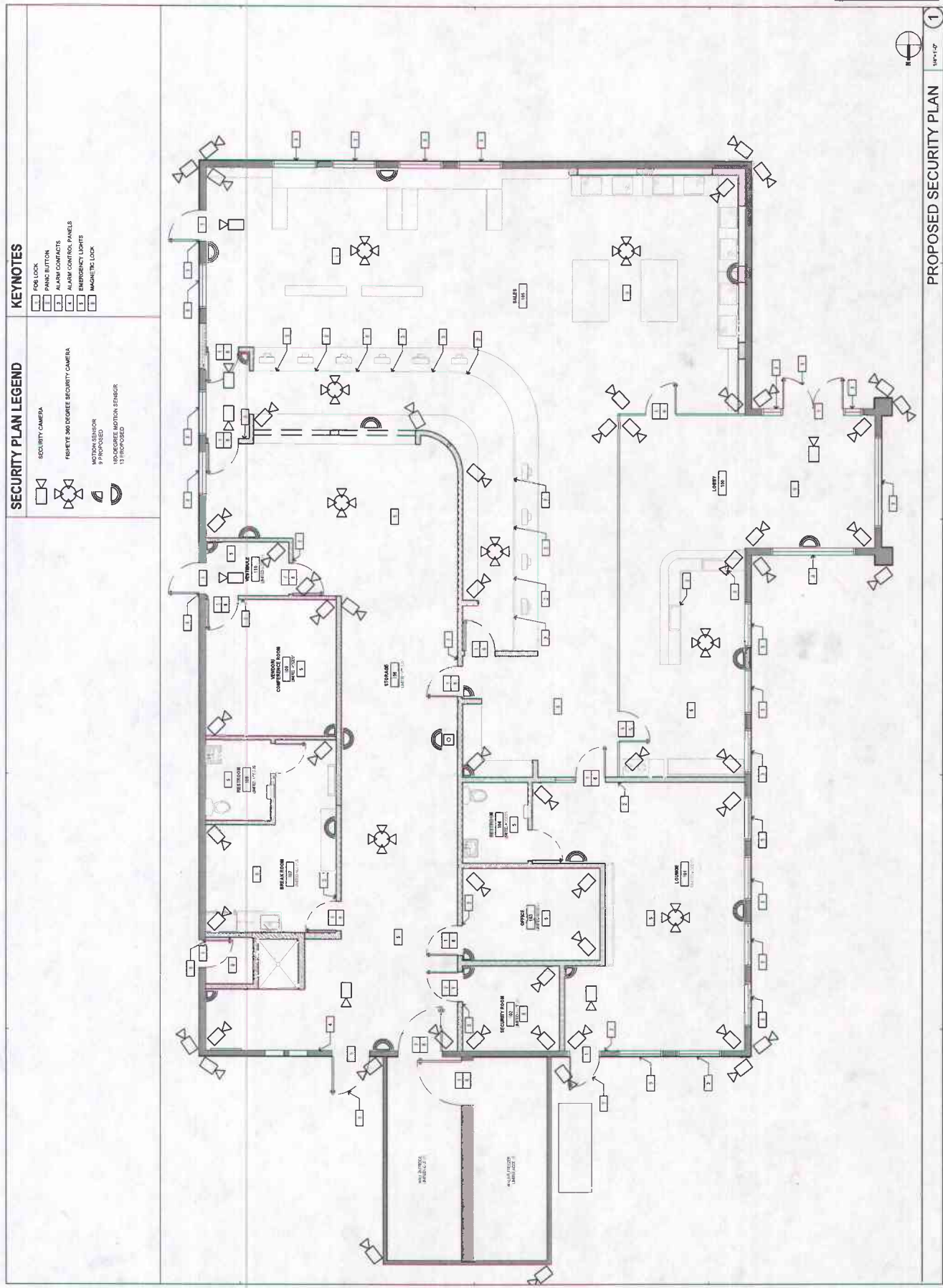


CUP FOR:
EMPIRE CABAZON
50920 SEMINOLE DR.
CABAZON, CA 92730

PROPOSED
SECURITY PLAN



A2.1



KEYNOTES

- ☐ PANIC BUTTON
- ☐ ALARM CONTROL PANELS
- ☐ EMERGENCY LIGHTS
- ☐ MAGNETIC LOCK

SECURITY PLAN LEGEND

- ☐ SECURITY CAMERA
- ☐ PERIMETER 360 DEGREE SECURITY CAMERA
- ☐ MOTION SENSOR
- ☐ WIRELESS MOTION SENSOR
- ☐ UNPROPOSED

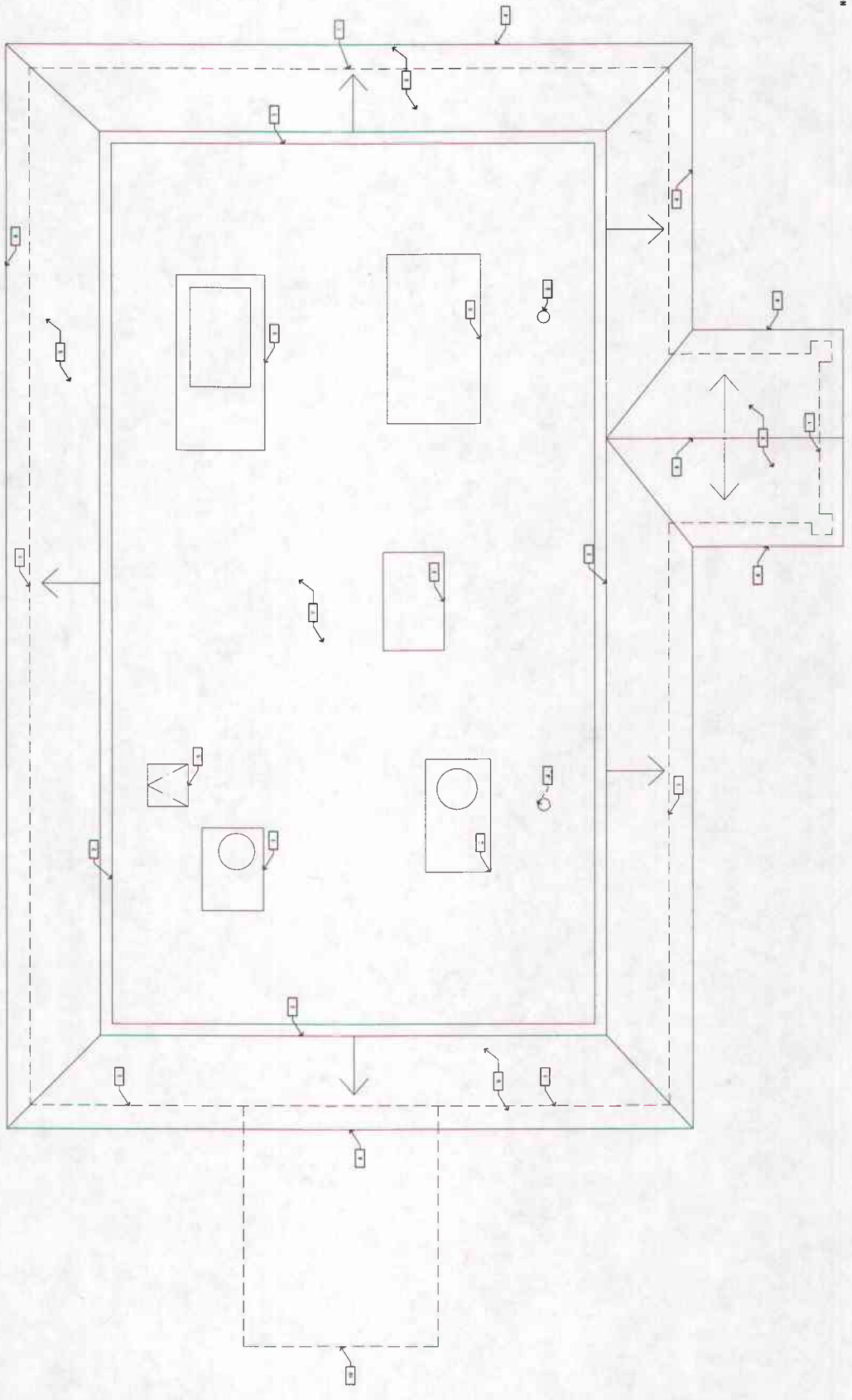


1

PROPOSED SECURITY PLAN

DATE: 11/15/18
DRAWN BY: [Name]
CHECKED BY: [Name]

- KEYNOTES**
- 1. LINE OF EXTERIOR WALLS BELOW
 - 2. EXISTING PARAPET TO REMAIN
 - 3. EXISTING RTU
 - 4. OUTLINE OF ROOFING
 - 5. EXISTING ROOF HATCH TO REMAIN
 - 6. EXISTING ROOF DRAIN TO REMAIN
 - 7. PATCH & REPAIR AS REQUIRED
 - 8. EXISTING ROOF TILES TO REMAIN
 - 9. EXISTING ROOF RIDGE TO REMAIN
 - 10. OUTLINE OF WALKWAY/TROUGH/PRECASTER BELOW



1
1/4" = 1'-0"
PROPOSED ROOF PLAN




585 ANTON BLVD SUITE 150
COSTA MESA, CA 92626



CUP FOR:
EMPIRE CABAZON
50920 SEMINOLE DR
CABAZON, CA 92230


DEMOLITION EXTERIOR ELEVATIONS



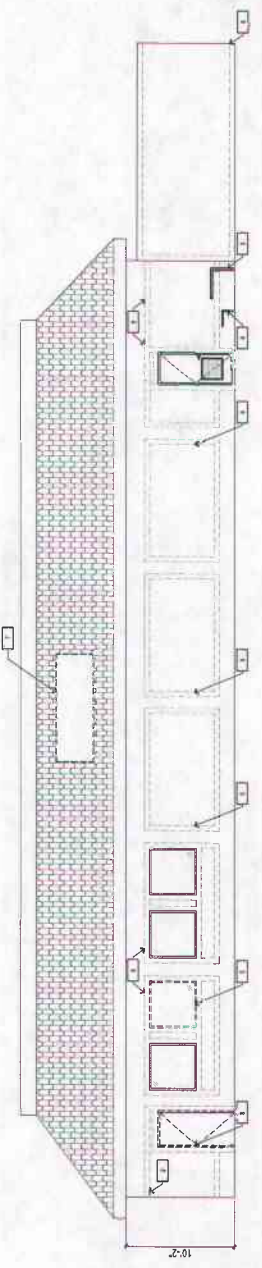
SHEET
AD4.0

KEYNOTES

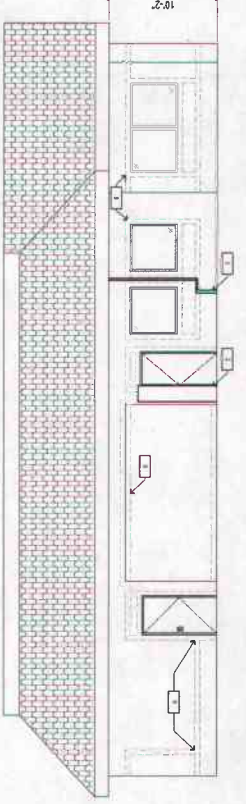
- 1. EXISTING FIRE SPRINKLER RISER TO REMAIN
- 2. EXISTING SWITCH BOARD TO REMAIN
- 3. EXISTING GAS STUB TO REMAIN
- 4. EXISTING WATER STUB TO REMAIN
- 5. DEMO WINDOW & WINDOWFRAME
- 6. DEMO EXTERIOR BASED OF WALL
- 7. DEMO EXISTING DOOR
- 8. DEMO ROOF BRICKLES



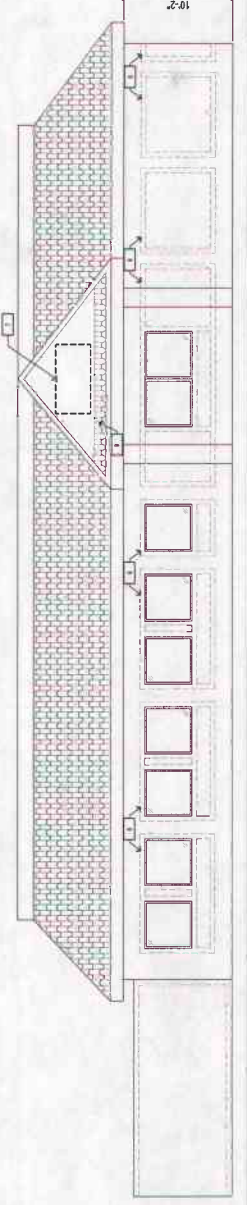
4 NORTH EXTERIOR ELEVATION



3 EAST EXTERIOR ELEVATION



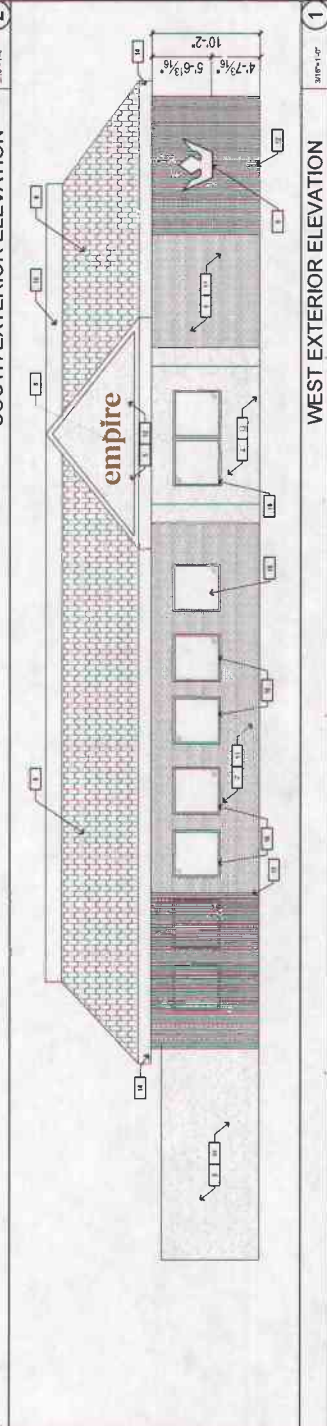
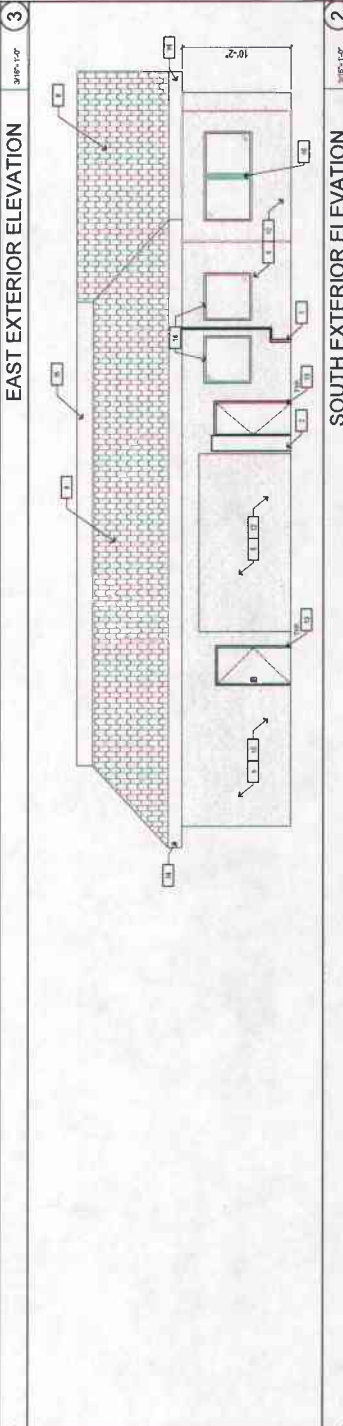
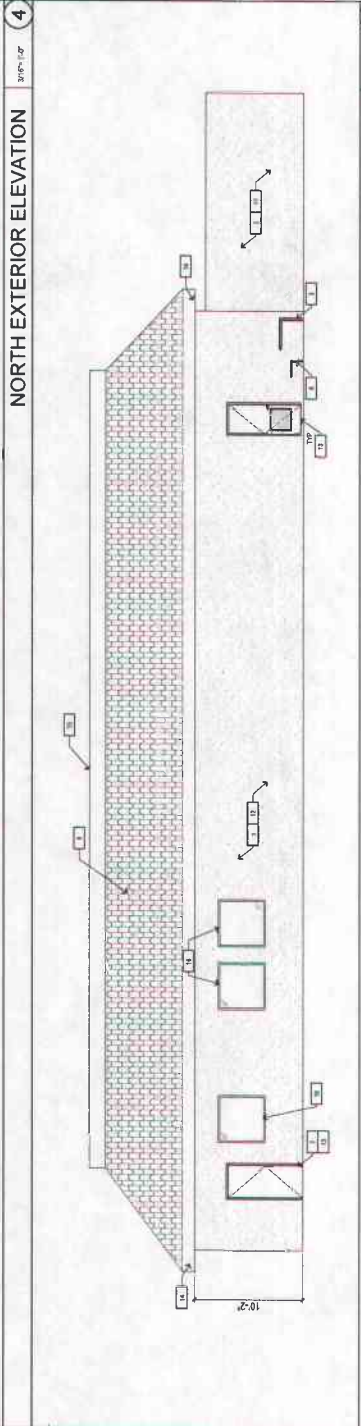
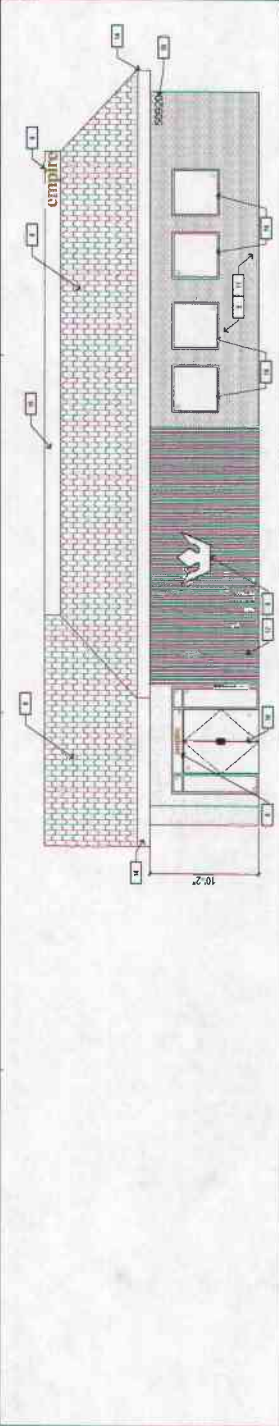
2 SOUTH EXTERIOR ELEVATION



1 WEST EXTERIOR ELEVATION

KEYNOTES

- 1-1 EXISTING FIRE SPRINKLER RISER TO REMAIN
- 1-2 EXISTING SWITCH BOARD TO REMAIN
- 1-3 EXISTING GAS STUB TO REMAIN
- 1-4 EXISTING WATER STUB TO REMAIN
- 1-5 PATCH & REPAIR WALLS AS REQUIRED
- 1-6 REPAIR ROOF
- 1-7 NEW EXTERIOR DOOR
- 1-8 EXISTING ROOF SHINGLES TO BE PAINTED DUNE EDWARDS DE337 - ROAT
- 1-9 ANTIQUE - SATIN - FINISH
- 1-10 EXISTING GAS STUB TO REMAIN
- 1-11 EXISTING WATER STUB TO REMAIN
- 1-12 NEW BRICK TILE - HSB - CAPPELLA WHITE BRICK, MATTE FINISH
- 1-13 NEW SMOOTH STUCCO - FINISH, STUCCO TO BE PAINTED (DUNE EDWARDS DE324, ANTIQUE PAPER - SEMI GLOSS FINISH)
- 1-14 ALL EXTERIOR DOORS & STUBS TO BE PAINTED DUNE EDWARDS DE324, ANTIQUE PAPER - SATIN FINISH
- 1-15 FACIA TO BE PAINTED (DUNE EDWARDS DE324, ANTIQUE PAPER - SATIN FINISH)
- 1-16 ALL WINDOWS TO BE WHITE PROTECTED MULLIONS TO BE PAINTED DUNE EDWARDS DE324, ANTIQUE PAPER - SATIN FINISH
- 1-17 DECK, ANTIQUE PAPER - SATIN FINISH
- 1-18 ALL EXTERIOR LIGHTS TO BE PAINTED DUNE EDWARDS DE324, ANTIQUE PAPER - SATIN FINISH
- 1-19 NEW CUSTOM ENTRY DOOR, MULLIONS & HIGHLIGHTS TO REMAIN AND BE PAINTED DUNE EDWARDS DE324, ANTIQUE PAPER - SATIN FINISH
- 1-20 BUILDING ADDRESS SIGN TO BE 4" X 8" X 1" STRIKE WIDTH, READY, VISIBLE AND LEGIBLE FROM THE ADJACENT STREET



Riverside County Ordinance 869-2 Landscape Water Use Calculations Class Lessing

1 Maximum Annual Water Allowance (MWA)

INPUT the total square footage of landscape = 35,000 sq ft
 INPUT the MWA (1.0 to 10.0 gal/ft/yr)
 MWA = 75,135 gal/ft/yr

2 Estimated Annual Water Use

Hydrozone #1
 INPUT Plant Factor = 0.2
 INPUT Irrigation Efficiency = 0.8
 INPUT Evaporation Coefficient = 0.5
 INPUT Precipitation = 17.7
 INPUT Maximum Annual Water Allowance = 75,135
 INPUT Square Footage of Hydrozone = 35,000
 MWA = 75,135 gal/ft/yr

Hydrozone #2
 INPUT Plant Factor = 0.2
 INPUT Irrigation Efficiency = 0.8
 INPUT Evaporation Coefficient = 0.5
 INPUT Precipitation = 17.7
 INPUT Maximum Annual Water Allowance = 75,135
 INPUT Square Footage of Hydrozone = 35,000
 MWA = 75,135 gal/ft/yr

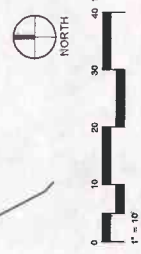
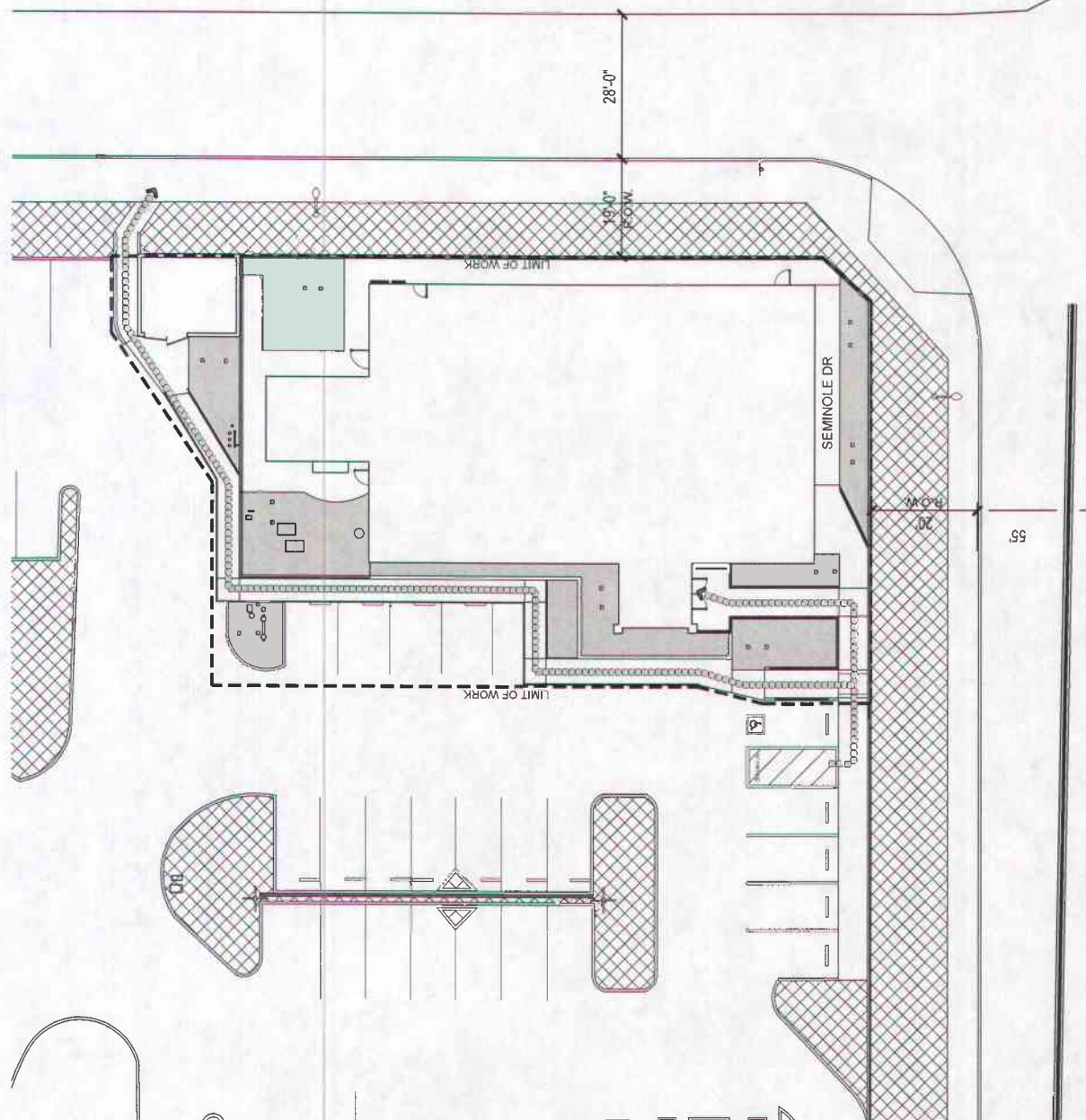
3 Total Allowable Water Use
 Total MWA = 75,135 gal/ft/yr
 Total Allowable Water Use = 75,135 gal/ft/yr
 (This number must be positive)

PERCENTAGE OF WATER SAVED RELATIVE TO MAX ALLOWED = 87%

IRRIGATION SCHEDULE

SYMBOL	DESCRIPTION	QTY	GRM
(Symbol)	POINT TO POINT DRIP AREA EACH PLANT TO RECEIVE 1 GALCO DRIP EMITTER (1) 2.0 GPH EMITTER PER PLANT.	1,996	1.1
(Symbol)	MANIFOLD	18	
(Symbol)	GHF Irrigation GPCB-CV4.0.50 Pressure compensating Multi-circle Inhibitor with spring check valve technology, in Desert Camo Color, 1/2" x 1/2" x 1/2", 1.0gpm (0.78gpm), Adjustable to 2.0gpm (1.57gpm).	18	

ALL PLANT AREAS MUST BE IRRIGATED WITH A MINIMUM WATER CONCENTRATION OF LOW VOLUME POINT TO POINT OR DUE LINE LOW IRRIGATION HEADERS BASED ON THE SPECIFIC PLANT SPECIFICATIONS. NO DROPS OR IRRIGATION ALLOWED WITH ANY OF NON-PERMEABLE SURFACES. ALL PLANT AREAS MUST BE IRRIGATED WITH A MINIMUM WATER CONCENTRATION OF LOW VOLUME POINT TO POINT OR DUE LINE LOW IRRIGATION HEADERS BASED ON THE SPECIFIC PLANT SPECIFICATIONS. NO DROPS OR IRRIGATION ALLOWED WITH ANY OF NON-PERMEABLE SURFACES.



EMPIRE CABAZON
 50520 SEMINOLE DR., CARBON, CALIFORNIA 92320
 NOVEMBER 6, 2020

SCHEMATIC IRRIGATION PLAN
 SCALE: 1" = 10'-0"



Wda!
 Wilson Davis Associates
 Landscape Architecture
 2825 Litchfield Dr.
 Riverside, CA 92503
 Ph: (951) 353-2436
 JOB NO. 20088

Signage A and E



Phone (909) 642-6706

DATE:

11/16/2020

Empire Cabazon

50920 Seminole Dr
Cabazon, CA 92230


QTY 2 EMPIRE LETTERING LOGO 8'X2'

COLOR SPECIFICATION
ALUMINUM GOLD METALLIC



LEGEND

BROWN	BUILDING & SAFETY GRADING DIVISION COMMENTS
PURPLE	PLANNING DEPARTMENT COMMENTS
GREEN	ENVIRONMENTAL PROGRAMS DEPARTMENT COMMENTS
LIGHT ORANGE	TRANSPORTATION DEPARTMENT COMMENTS
BLUE	FLOOD CONTROL DISTRICT COMMENTS
LIGHT GREEN	RECREATIONAL PARKS & OPEN SPACE DISTRICT COMMENTS
RED	FIRE DEPARTMENT COMMENTS
YELLOW	ENVIRONMENTAL HEALTH DEPARTMENT COMMENTS
LIGHT BLUE	BUILDING & SAFETY PLAN CHECK COMMENTS
ORANGE	WASTE MANAGEMENT DEPARTMENT COMMENTS



Specification

3M 3630 Translucent

3635 Blockout Colored Vinyl (Vinyl Colors)

3M Clear Vinyl w/ 8520 Matte Lamination for Digital Print
(Applied on both front and back side of acrylic face)

Returns are the sides bordering the channel letter.

5" .040" Alumet, Metals USA

Trim Caps are plastic molding that surrounds the acrylic face



Signage B

DATE:

11/16/2020

Empire Cabazon

50920 Seminole Dr
Cabazon, CA 92230

COLOR SPECIFICATION
ALUMINUM GOLD METALLIC



Phone (909) 642-6706


QTY 1 EMPIRE SIGN 16'X10'

16'

10'



POLESIGN LIGHTBOX
FACE PRINT ON PANAFLEX MATERIAL
L.E.D ILLUMINATION
ON EXISTING POLE WITH 120V POWER



Signage C and D



Phone (909) 642-6706

DATE:



11/16/2020

Empire Cabazon

50920 Seminole Dr
Cabazon, CA 92230

QTY 2 CROWN 4'X2'

COLOR SPECIFICATION
ALUMINUM GOLD METALLIC



Specification

3M 3630 Translucent


3635 Blockout Colored Vinyl (Vinyl Colors)

3M Clear Vinyl w/ 8520 Matte Lamination for Digital Print
(Applied on both front and back side of acrylic face)

Returns are the sides bordering the channel letter.

5" .040" Alumet, Metals USA

Trim Caps are plastic molding that surrounds the acrylic face



Distance Between Dinosaur Park & APN: 519-190-032

CUP200029/DA2000014



- Legend**
- Parcels
 - County Centerline Names
 - County Centerlines
 - Blue-line Streams
 - City Areas

Notes

IMPORTANT Maps and data are to be used for reference purposes only. Map features are approximate, and are not necessarily accurate to surveying or engineering standards. The County of Riverside makes no warranty or guarantee as to the content (the source is often third party), accuracy, timeliness, or completeness of any of the data provided, and assumes no legal responsibility for the information contained on this map. Any use of this product with respect to accuracy and precision shall be the sole responsibility of the user.




REPORT PRINTED ON... 10/6/2021 12:14:54 PM

© Riverside County GIS


empire


50920 Seminole Dr.
Cabazon, CA 92230

We began with a vision to change the way the world views cannabis. We have gone from humble beginnings in 2019 with one storefront to becoming a fully vertically integrated operation in just two years. We were the first licensed retailer to open in Jurupa Valley CA as part of our ongoing initiative with community leaders throughout Southern California. We continue to be the leader of the Inland Empire, paving the way for progress in the industry as a whole.



OUR VISION





Christopher Henry



Erik Almonte




Tony On







Anthony Hicks




Ivy Palacios



VERTICALLY INTEGRATED

RETAIL	CULTIVATION	MANUFACTURING	DISTRIBUTION
 <ul style="list-style-type: none">- 3 OPERATIONAL STOREFRONTS- 2 STOREFRONTS IN CURRENT BUILDOUT	 <ul style="list-style-type: none">- 24,000 SQFT Cathedral City- 13,000 SQFT UNDER CONSTRUCTION	 <ul style="list-style-type: none">- 80 CURRENT STAFF- 300 BY THE END OF THE YEAR	 <ul style="list-style-type: none">- THROUGHOUT SOUTHERN AND NORTHERN CALIFORNIA

WHY CHOOSE US



SMART STORES


All Empire locations use a technology designed to make the consumer experience seamless, convenient and COVID safe.

Over 75% of all Empire customers use this system in lieu of traditional order placement.

Check out how the Empire sales flow works:

[Empire Dispensaries - Instructional Video - YouTube](#)

Place a
featured item
on the stand.



EASY ONLINE ORDERING

33% of all Empire sales are derived from our website. Delivery is now available.

ShopEmpire.com has its very own custom ecommerce section for consumers to seamlessly browse and shop through giving us full control of our online image, branding and promotions.

empire

LOCATIONS | CLEEN | ABOUT | EVENTS | BLOG | CONTACT

SHOP

ORDER ONLINE AND SKIP THE LINE

Get 10% off your first order.

SHOP NOW

FEATURED ITEMS


Check out some of our favorite items and order now for pickup!






RETAIL STORES

EMPIRE TWIN PALMS



On September 20, 2019 Riverside, CA welcomed their very first fully licensed dispensary to the public. Empire Twin Palms is the first installment of many of the Empire brand dispensaries to open up in the Inland Empire. With a brand new technology, Empire offers customers a one of a kind experience when shopping cannabis. Their state of the art, touch screen automatic ordering systems allow you to easily view all information on a product before simply adding it to your electronic cart for a quick and easy checkout system.

EMPIRE CONNECT



Empire Connect opened its doors February 2020 in San Bernardino, CA. With excellent positioning in the area this location quickly competed with Empire Twin Palms foot traffic. Right off the free way exit, across from a major mall and only one block away from Inland Empire's largest event venue they continue to capitalize on the consistent traffic in and out of the city.



EMPIRE HEADQUARTERS




Empire's third, and largest, location in Moreno Valley the largest in Southern California and boasts a second story for VIP guest. Empire Moreno Valley is located at 24889 Elder Ave. Moreno Valley, Ca, near where the 60 freeway and 215 freeway meet.

Click to watch [The Grand Opening of our Moreno Valley Location - YouTube](#)

EMPIRE LAKEFRONT







EST FALL 2021




EST SPRING 2022

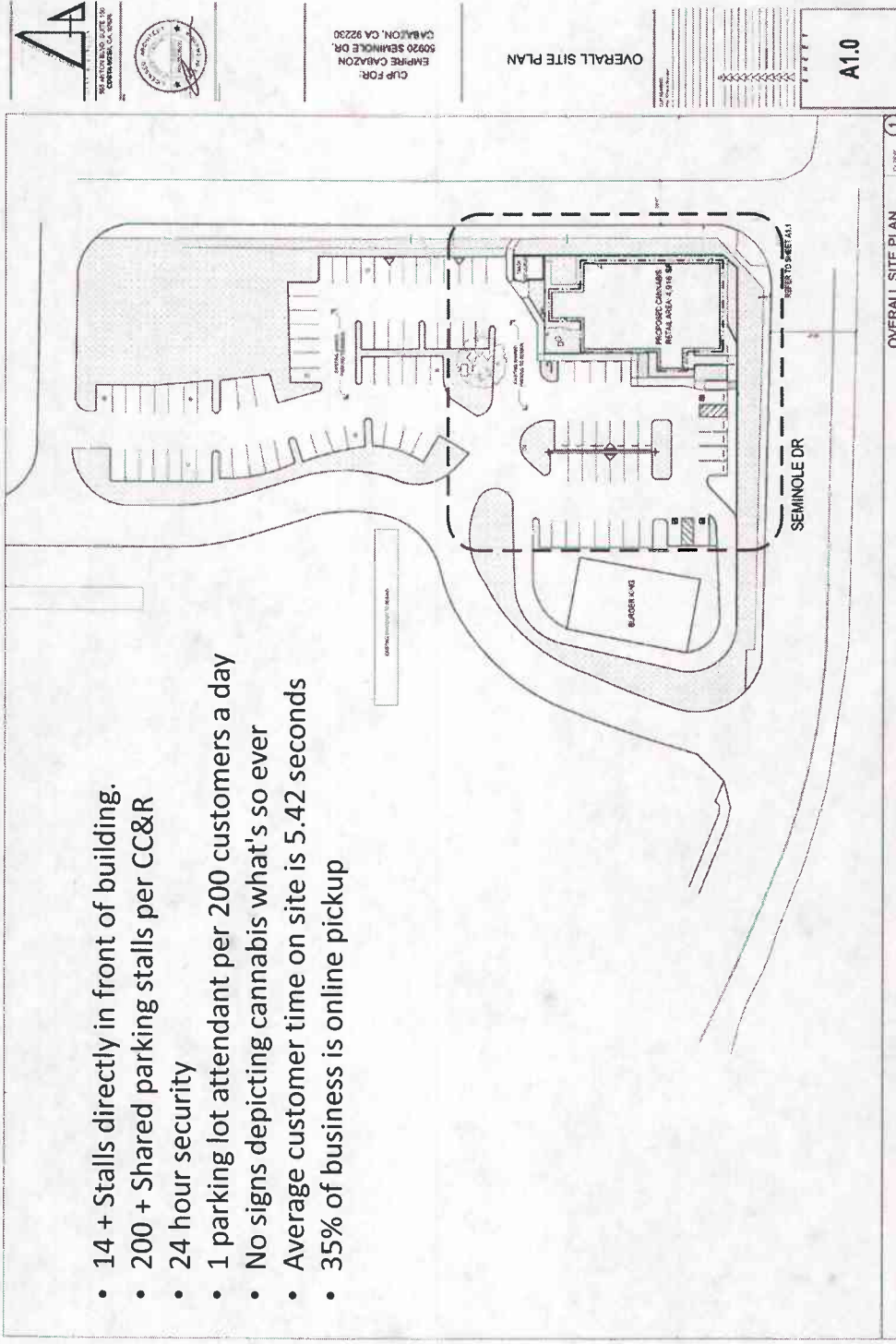
OUTLETS BY EMPIRE



OUTLETS BY EMPIRE



- 14 + Stalls directly in front of building.
- 200 + Shared parking stalls per CC&R
- 24 hour security
- 1 parking lot attendant per 200 customers a day
- No signs depicting cannabis what's so ever
- Average customer time on site is 5.42 seconds
- 35% of business is online pickup



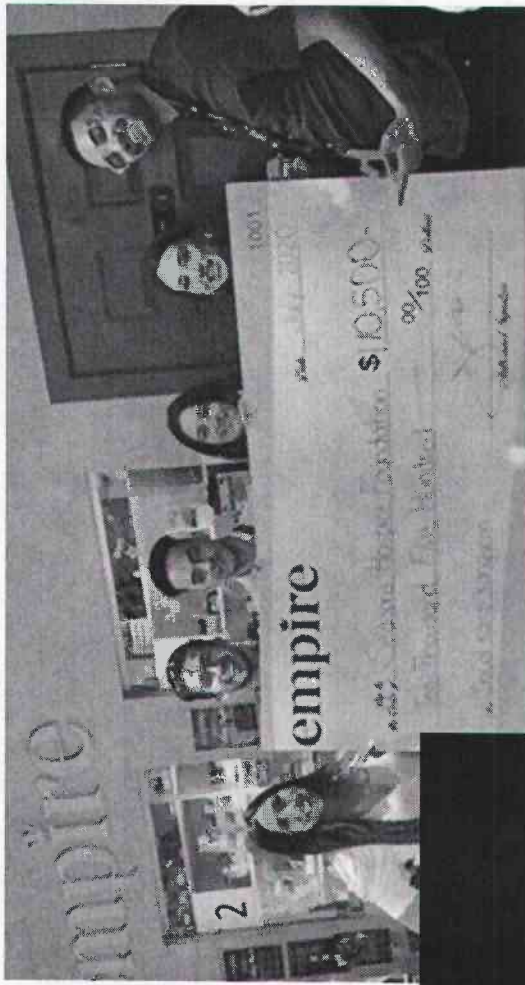


CUP FOR
EMPIRE CABAZON
50920 SEMINOLE DR
CAMARON, CA 92230

OVERALL SITE PLAN

A1.0

OVERALL SITE PLAN



EVER SINCE WE'VE OPENED OUR DOORS, EMPIRE HAS VOWED TO GIVE BACK TO THE COMMUNITIES WE'RE IN. WE'VE VOLUNTEERED, FUNDRAISED, AND CONTRIBUTED TO NUMEROUS NONPROFITS SINCE 2019.

WE DONATED OVER \$10,000 TO SEASON'S HOPSICE FOUNDATION IN WHICH WE HELPED 35 KIDS FROM LOW INCOME FAMILIES ATTEND SUMMER CAMP WHERE THEY ARE ABLE TO LEARN SKILLS THAT WILL LAST THEM A LIFETIME.

Southern California Cannabis Chamber of Commerce

**Non Profit
Organization benefiting
the community of
Inland Empire**

The Southern California Cannabis Chamber of Commerce is a non-profit organization dedicated to bettering the community through various outlets involving Cannabis. Our goal is to end the negative stigma surrounding the cannabis industry by continuing to better the lives of the community around us through charitable events.

Giving back to the community

Last Prisoners project

Partnering with multiple dispensaries, we host donation boxes to assist those incarcerated due to cannabis laws that are now reformed

[+ Learn More](#)

Unidos Por La Musica

We work closely with UPLM on various food drives and charitable events throughout the year.

[+ Learn More](#)

Community food drives

Once a month we partner with a local dispensary to give groceries out to low income families in the area

[+ Learn More](#)

Veterans Cannabis Coalition

Partnering with multiple cannabis brands, we are able to donate cannabis goods to veterans in need

[+ Learn More](#)

Covid Family Relief

As part of the community we partner with local charities to offer a free event for families including music, food, essential item hand outs and more

[+ Learn More](#)

Christmas Toy Drive


Every year we work closely with a local dispensary in creating a toy drive for children near Christmas. This has been a huge success and grows each year

[+ Learn More](#)

empire
2nd Annual
**TOY
DRIVE**
Event Recap

Empire came together with the help of local sponsors to bring happiness and joy to the children of the Inland Empire. The Empire staff gave an abundance of toys but it was also the major donations given by the community that really pushed this Toy Drive over the top. The amount of toys that the public gave was astounding and heart warming. The looks on the children's faces when receiving the toys was priceless. Empire also made a call to the north pole and was able to have Santa Clause stop by to provide an extra merry mood. Families were able to receive age appropriate toys and also take pictures with Santa Clause. The energy and spirit that surrounded the event was nothing but spectacular. Empire staff member Karram was also part of the festivities and shared more on the event.





Ongoing, we partner with Unidos Por La Musica to host a food drive focused on providing for lower income families. Held at Empire Connect in the city of San Bernardino, these days are filled with positivity as the Empire family unites to help a great cause.

No longer here

Riverside County Board of Supervisors Request to Speak

Submit request to Clerk of Board (right of podium), Speakers are entitled to three (3) minutes, subject to Board Rules listed on the reverse side of this form.

SPEAKER'S NAME: Oscar Ayon

Address: 1155 S Milliken Ave Suite G

City: Ontario Zip: 91761

Phone #: 3233080340

Date: 10/19/21 Agenda # 21.2

PLEASE STATE YOUR POSITION BELOW:

Position on "Regular" (non-appealed) Agenda Item:

Support Oppose Neutral

Note: If you are here for an agenda item that is filed for "Appeal", please state separately your position on the appeal below:

Support Oppose Neutral

I give my 3 minutes to: Oscar Ayon

BOARD RULES

Requests to Address Board on "Agenda" Items:

You may request to be heard on a published agenda item. Requests to be heard must be submitted to the Clerk of the Board before the scheduled meeting time.

Requests to Address Board on items that are "NOT" on the Agenda/Public Comment:

Notwithstanding any other provisions of these rules, a member of the public shall have the right to address the Board during the mid-morning "Oral Communications" segment of the published agenda. Said purpose for address must pertain to issues which are under the direct jurisdiction of the Board of Supervisors. YOUR TIME WILL BE LIMITED TO THREE (3) MINUTES. Donated time is not permitted during Public Comment.

Power Point Presentations/Printed Material:

Speakers who intend to conduct a formalized Power Point presentation or provide printed material must notify the Clerk of the Board's Office by 12 noon on the Monday preceding the Tuesday Board meeting, insuring that the Clerk's Office has sufficient copies of all printed materials and at least one (1) copy of the Power Point CD. Copies of printed material given to the Clerk (by Monday noon deadline) will be provided to each Supervisor. If you have the need to use the overhead "Elmo" projector at the Board meeting, please ensure your material is clear and with proper contrast, notifying the Clerk well ahead of the meeting, of your intent to use the Elmo.

Individual Speaker Limits:

Individual speakers are limited to a maximum of three (3) minutes. Please step up to the podium when the Chairman calls your name and begin speaking immediately. Pull the microphone to your mouth so that the Board, audience, and audio recording system hear you clearly. Once you start speaking, the "green" podium light will light. The "yellow" light will come on when you have one (1) minute remaining. When you have 30 seconds remaining, the "yellow" light will begin to flash, indicating you must quickly wrap up your comments. Your time is up when the "red" light flashes. The Chairman adheres to a strict three (3) minutes per speaker. *Note: If you intend to give your time to a "Group/Organized Presentation", please state so clearly at the very bottom of the reverse side of this form.*

Group/Organized Presentations:

Group/organized presentations with more than one (1) speaker will be limited to nine (9) minutes at the Chairman's discretion. The organizer of the presentation will automatically receive the first three (3) minutes, with the remaining six (6) minutes relinquished by other speakers, as requested by them on a completed "Request to Speak" form, and clearly indicated at the bottom of the form.

Addressing the Board & Acknowledgement by Chairman:

The Chairman will determine what order the speakers will address the Board, and will call on all speakers in pairs. The first speaker should immediately step to the podium and begin addressing the Board. The second speaker should take up a position in one of the chamber aisles in order to quickly step up to the podium after the preceding speaker. This is to afford an efficient and timely Board meeting, giving all attendees the opportunity to make their case. Speakers are prohibited from making personal attacks, and/or using coarse, crude, profane or vulgar language while speaking to the Board members, staff, the general public and/or meeting participants. Such behavior, at the discretion of the Board Chairman, may result in removal from the Board Chambers by Sheriff Deputies.

12:21

Riverside County Board of Supervisors Request to Speak

Submit request to Clerk of Board (right of podium), Speakers are entitled to three (3) minutes, subject to Board Rules listed on the reverse side of this form.

SPEAKER'S NAME: Maite Valenzuela

Address: 1422 N Allyn Ave

City: Ontario Zip: 91764

Phone #: 9099946497

Date: 10/11/2021 Agenda # 21.2

PLEASE STATE YOUR POSITION BELOW:

Position on "Regular" (non-appealed) Agenda Item:

Support Oppose Neutral

Note: If you are here for an agenda item that is filed for "Appeal", please state separately your position on the appeal below:

Support Oppose Neutral

I give my 3 minutes to: Maite Valenzuela

BOARD RULES

Requests to Address Board on "Agenda" Items:

You may request to be heard on a published agenda item. Requests to be heard must be submitted to the Clerk of the Board before the scheduled meeting time.

Requests to Address Board on items that are "NOT" on the Agenda/Public Comment:

Notwithstanding any other provisions of these rules, a member of the public shall have the right to address the Board during the mid-morning "Oral Communications" segment of the published agenda. Said purpose for address must pertain to issues which are under the direct jurisdiction of the Board of Supervisors. YOUR TIME WILL BE LIMITED TO THREE (3) MINUTES. Donated time is not permitted during Public Comment.

Power Point Presentations/Printed Material:

Speakers who intend to conduct a formalized Power Point presentation or provide printed material must notify the Clerk of the Board's Office by 12 noon on the Monday preceding the Tuesday Board meeting, insuring that the Clerk's Office has sufficient copies of all printed materials and at least one (1) copy of the Power Point CD. Copies of printed material given to the Clerk (by Monday noon deadline) will be provided to each Supervisor. If you have the need to use the overhead "Elmo" projector at the Board meeting, please ensure your material is clear and with proper contrast, notifying the Clerk well ahead of the meeting, of your intent to use the Elmo.

Individual Speaker Limits:

Individual speakers are limited to a maximum of three (3) minutes. Please step up to the podium when the Chairman calls your name and begin speaking immediately. Pull the microphone to your mouth so that the Board, audience, and audio recording system hear you clearly. Once you start speaking, the "green" podium light will light. The "yellow" light will come on when you have one (1) minute remaining. When you have 30 seconds remaining, the "yellow" light will begin to flash, indicating you must quickly wrap up your comments. Your time is up when the "red" light flashes. The Chairman adheres to a strict three (3) minutes per speaker. ***Note: If you intend to give your time to a "Group/Organized Presentation", please state so clearly at the very bottom of the reverse side of this form.***

Group/Organized Presentations:

Group/organized presentations with more than one (1) speaker will be limited to nine (9) minutes at the Chairman's discretion. The organizer of the presentation will automatically receive the first three (3) minutes, with the remaining six (6) minutes relinquished by other speakers, as requested by them on a completed "Request to Speak" form, and clearly indicated at the bottom of the form.

Addressing the Board & Acknowledgement by Chairman:

The Chairman will determine what order the speakers will address the Board, and will call on all speakers in pairs. The first speaker should immediately step to the podium and begin addressing the Board. The second speaker should take up a position in one of the chamber aisles in order to quickly step up to the podium after the preceding speaker. This is to afford an efficient and timely Board meeting, giving all attendees the opportunity to make their case. Speakers are prohibited from making personal attacks, and/or using coarse, crude, profane or vulgar language while speaking to the Board members, staff, the general public and/or meeting participants. Such behavior, at the discretion of the Board Chairman, may result in removal from the Board Chambers by Sheriff Deputies.