

**SUBMITTAL TO THE BOARD OF SUPERVISORS
COUNTY OF RIVERSIDE, STATE OF CALIFORNIA**



ITEM: 3.37
(ID # 17740)

MEETING DATE:
Tuesday, January 11, 2022

FROM : TLMA-TRANSPORTATION:

SUBJECT: TRANSPORTATION AND LAND MANAGEMENT AGENCY/TRANSPORTATION:
Notice of Completion – Slurry Seal and Curb Ramp Accessibility Project for Fiscal Year 20/21 at various locations. District 3. [\$0]

RECOMMENDED MOTION: That the Board of Supervisors:

1. Accept as complete the Slurry Seal and Curb Ramp Accessibility Project for Fiscal Year 20/21, District 3;
2. Authorize the Chair of the Board to execute the Notice of Completion on behalf of the County; and
3. Direct the Clerk of the Board to record the Notice of Completion.


ACTION:Policy


Mark Lancaster, Director of Transportation 11/22/2021

MINUTES OF THE BOARD OF SUPERVISORS

On motion of Supervisor Jeffries, seconded by Supervisor Spiegel and duly carried by unanimous vote, IT WAS ORDERED that the above matter is approved as recommended.

Ayes: Jeffries, Spiegel, Washington, Perez and Hewitt
Nays: None
Absent: None
Date: January 11, 2022
xc: TLMA-Trans, Recorder

Kecia R. Harper
Clerk of the Board
By: 
Deputy

**SUBMITTAL TO THE BOARD OF SUPERVISORS COUNTY OF RIVERSIDE,
STATE OF CALIFORNIA**

FINANCIAL DATA	Current Fiscal Year:	Next Fiscal Year:	Total Cost:	Ongoing Cost
COST	\$ 0	\$ 0	\$ 0	\$ 0
NET COUNTY COST	\$ 0	\$ 0	\$ 0	\$ 0
SOURCE OF FUNDS: N/A			Budget Adjustment:	No
			For Fiscal Year:	21/22

C.E.O. RECOMMENDATION: Approve

BACKGROUND:

Summary

By Minute Order 3.23 of November 17, 2020, the Board of Supervisors entered into a contract with American Asphalt South Inc. of Fontana, California for the regular preventative maintenance for various streets located in the communities of East Hemet, French Valley, and the unincorporated areas of Menifee and Temecula.

The original authorized amount of the contract was \$3,596,108. The total price of the contract came in at \$3,937,274 which is 9.5% more than the originally authorized amount. The increase of the total cost was the result of using more quantities than anticipated to complete the work.

The work was completed in conformance with the plans and specifications and the contractor was granted relief of maintenance on August 9, 2021.

Project Nos.

D1-0008 – Slurry Seal

D1-0013 – Curb Ramps

Impact on Residents and Businesses

The improvements benefit the project area by significantly improving the existing infrastructure, preserving and extending the service life as well as providing upgrades to enhance safety.

Additional Fiscal Information

**SUBMITTAL TO THE BOARD OF SUPERVISORS COUNTY OF RIVERSIDE,
STATE OF CALIFORNIA**

Budget

Original Contract Amount		\$3,596,108
Total Change Orders Authorized	0.0%	\$0
Estimated Pending Change Orders	0.0%	\$0
Authorized Contract Amount		\$3,596,108
* Quantity Adjustments	9.5%	\$341,166
+ CCO FA Adjustments	0.0%	\$0
Total Amended Contract Amount	109.5%	\$3,937,274

Expenditures

Total Progress Payments		\$3,937,274
Estimated Pending Payments		\$0
Total Expenditures		\$3,937,274

(Over)/Under Contract Amount \$0

+ Change Orders using the Force Account method of payment issued prior to the work being completed generally do not use the total authorized amount.

* Caltrans Standard Specifications 9-1.06 (Changed Quantity Payment Adjustments). Increases or decreases in the quantity of a contract item of work will be determined by comparing the total pay quantity of such item of work with the Engineer's Estimate. If the total pay quantity of any item of work required under the contract varies from the Engineer's Estimate by 25 percent or less, payment will be made for the quantity of work of said item performed at the contract unit price, unless eligible for adjustment pursuant to Section 9-1.15, "Work-Character Changes."

This project was funded with \$3,307,310 of Measure A/Western funds and \$629,964 of Gas Tax funds.

Contract History and Price Reasonableness

Five bids were received on Wednesday, September 2, 2020, ranging from \$3,596,108 to \$5,009,643. The basis for the selection of a contractor is the lowest responsive and responsible bid. The lowest responsive and responsible bid was submitted by American Asphalt South, Inc. in the amount of \$3,596,108, which was \$813,392 (18%) lower than the Engineer's Estimate.

ATTACHMENTS:

- Vicinity Map
- Progress Estimate Report
- Notice of Completion
- List of Roads
- List of Ramps

SUBMITTAL TO THE BOARD OF SUPERVISORS COUNTY OF RIVERSIDE,
STATE OF CALIFORNIA



Jason Farin, Principal Management Analyst

1/4/2022



Gregory V. Priaplos, Director County Counsel

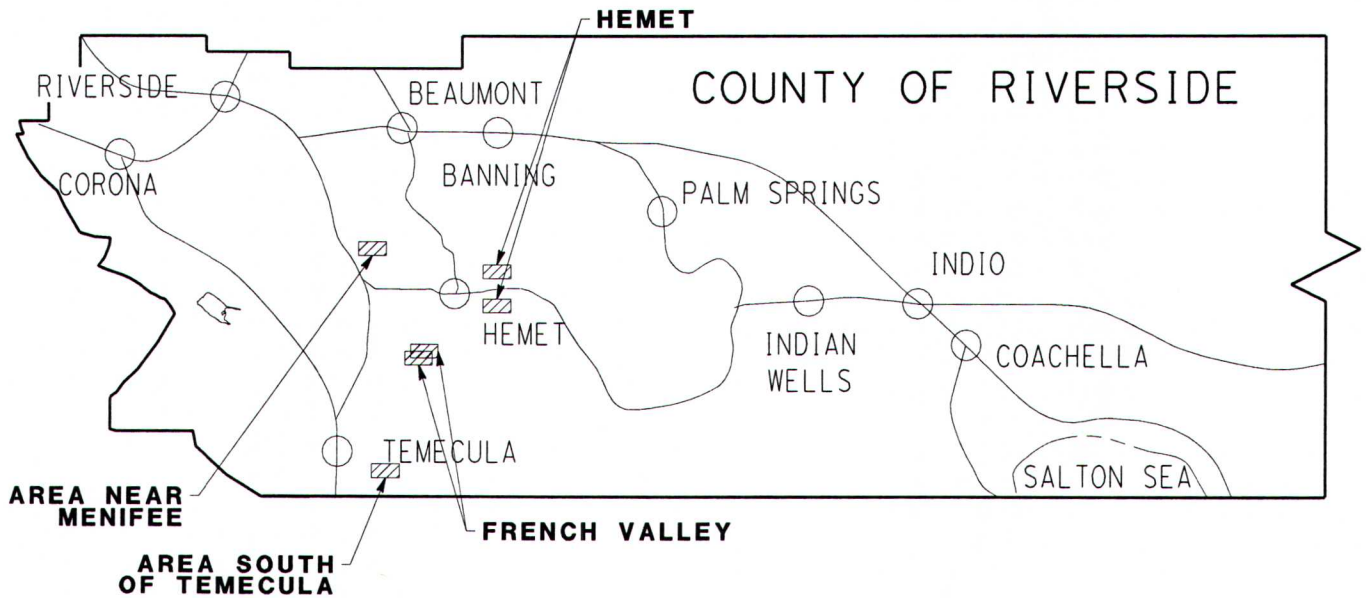
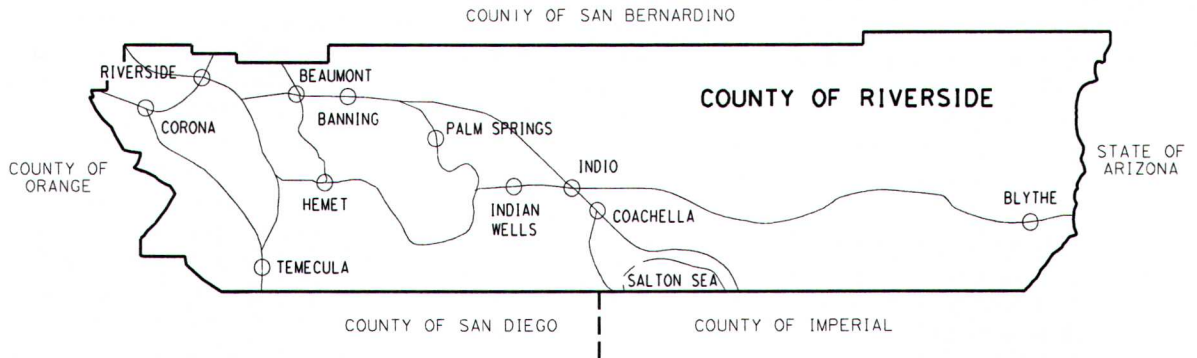
12/8/2021

**COUNTY OF RIVERSIDE
TRANSPORTATION DEPARTMENT**

**SLURRY SEAL and
CURB RAMP ACCESSIBILITY PROJECTS**

FOR FISCAL YEAR 2020 - 2021

DISTRICT 3, PROJECT No. D1-0008, D1-0013



VICINITY MAP

PROJECT: Slurry Seal and Curb Ramp Accessibility Project District 3 FY 20/21
 County Project No.: D1-0008 and D1-0013
 Contract No. 20-10-002

Contractor: American Asphalt South, Inc.
 Address: P.O. Box 310036
 City, State, Zip: Fontana, CA 92337



Estimate No. 8 Final
 From: August 25, 2021
 To: October 19, 2021

Item No.	Item Description	Units	Quantity	Unit Price	Original Contract		Change Orders		Amended Contract		This Estimate		Previous Quantity	Total Estimate To Date		% Auth.
					Amount	Quantity	Amount	Quantity	Amount	Quantity	Quantity	Amount		Quantity	Amount	
	BASE BID SCHEDULE 1 - SLURRY SEAL PROJECT - D1-0008				3,008,053.30		0.00		3,008,053.30		1,991.30				3,408,478.13	
	ALTERNATIVE BID SCHEDULES 1 & 2 - CURB RAMPS - D1-0013				588,055.00		0.00		588,055.00		0.00				528,796.05	
PROJECT TOTAL					3,596,108.30		0.00		3,596,108.30		1,991.30				3,937,274.18	

Made by: Mehran Sanati
 Checked by: TN
 OK Const. Supv. HD

Working Days: 115
 Days Added: 10
 Subtotal: 125
 Days Used: 125
 % Time Elapsed: 100%

Start Date: 2-1-21
 End Date: 8-9-21
 % \$ Complete: 109%
 Original Contract: \$3,596,108.30
 Amended Contract: \$3,596,108.30

TOTAL VALUE OF WORK TO DATE: \$3,937,274.18
 LESS RETENTION: 5% 196,863.70
 TOTAL DUE TO DATE: \$3,740,410.48
 LESS PREVIOUSLY INVOICED: 3,738,518.75
 LESS LABOR NON COMPLIANCE: 0.00
 TOTAL DUE THIS PAYMENT: \$1,891.73

This Estimate Approved Mark Lancaster Date: 11/10/2021 for \$1,891.73
 Mark Lancaster, Director of Transportation

Quantities on This Estimate Approved [Signature] Date: 11/9/2021
 American Asphalt South

Transfiscal Approved
 By: Lori Conrad 5*3461
 Nov 10, 2021

Payment Approval

FUND: 20000

DEPT. ID.: 31305

ACCOUNT: 527980
 ZD1-0008E

PROJECT: ZD1-0013E

ACTIVITY ID.: Z3500

RESOURCE CNT

SIGNATURE: [Signature]

DATE: 11/09/2021

Received by Accounts Payable: _____
 By: _____
 11/09/21

PROJECT: Slurry Seal and Curb Ramp Accessibility Project District 3 FY 20/21
 County Project No.: D1-0008 and D1-0013
 Contract No. 20-10-002

Contractor: American Asphalt South, Inc.
 Address: P.O. Box 310036
 City, State, Zip: Fontana, CA 92337



Estimate No. 8 Final
 From: August 25, 2021
 To: October 19, 2021

Item No.	Item Description	Units	Quantity	Unit Price	Original Contract Amount	Change Orders		Amended Contract		This Estimate		Previous Quantity	Total Estimate To Date		% Auth.
						Quantity	Amount	Quantity	Amount	Quantity	Amount		Quantity	Amount	
BASE BID SCHEDULE 1 - SLURRY SEAL PROJECT - D1-0008															
1	CRACK TREATMENT (ROUT AND SEAL RANDOM CRACKS)	LS	1	303,065.00	303,065.00			1.00	303,065.00			1.00	1.00	303,065.00	100%
2	REMOVE PAINTED TRAFFIC STRIPE, PAVEMENT MARKING AND PAVEMENT MARKERS	LS	1	60,735.00	60,735.00			1.00	60,735.00			1.00	1.00	60,735.00	100%
3	PORTABLE CHANGEABLE MESSAGE SIGN	EA	6	2,500.00	15,000.00			6.00	15,000.00			4.00	4.00	10,000.00	67%
4	SCREENINGS	SQYD	101,660	2.58	262,282.80			101,660.00	262,282.80			110,268.00	110,268.00	284,491.44	108%
5	SLURRY SEAL TYPE 1	TON	6,635	182.20	1,208,897.00			6,635.00	1,208,897.00			8,264.62	8,264.62	1,505,813.76	125%
6	SLURRY SEAL TYPE 2	TON	1,051	173.10	181,928.10			1,051.00	181,928.10			1,317.30	1,317.30	228,024.63	125%
7	MICROSURFACING 2	TON	2,113	160.20	338,502.60			2,113.00	338,502.60			2,128.86	2,128.86	341,043.37	101%
8	SCREENINGS (SCRUB SEAL)	SQYD	93,180	2.31	215,245.80			93,180.00	215,245.80			96,391.00	96,391.00	222,663.21	103%
9	ASPHALT REJUVENATING EMULSION (SCRUB SEAL)	TON	156	394.50	61,542.00			156.00	61,542.00			110.34	110.34	43,529.13	71%
10 (F)	THERMOPLASTIC CROSSWALK AND PAVEMENT MARKING	SQFT	17,100	4.00	68,400.00			17,100.00	68,400.00			17,100.00	17,100.00	68,400.00	100%
11 (F)	PAINT TRAFFIC STRIPE (2 COAT)	LF	141,000	0.38	53,580.00			141,000.00	53,580.00			141,000.00	141,000.00	53,580.00	100%
12 (F)	PAVEMENT MARKER (REFLECTIVE)	EA	3,700	3.75	13,875.00			3,700.00	13,875.00			3,700.00	3,700.00	13,875.00	100%
13	MISCELANEOUS DIRECTED WORK	FA	1	200,000.00	200,000.00			1.00	200,000.00	0.01324650	2,649.30	1.23633145	1.24957795	249,915.59	125%
14	OBTAIN ENCROACHMENT PERMIT	FA	1	7,000.00	7,000.00			1.00	7,000.00	(0.094)	-658.00	0.75	0.656	4,592.00	66%
14.A	ROADSIDE SIGN - ONE POST	EA	48	375.00	18,000.00			48.00	18,000.00			50.00	50.00	18,750.00	104%
ALTERNATIVE BID SCHEDULE 1 - CURB RAMP ACCESSIBILITY PROJECT - D1-0013															
15	REMOVE ASPHALT CONCRETE	SQYD	230	107.50	24,725.00			230.00	24,725.00			188.40	188.40	20,253.00	82%
16	HOT MIX ASPHALT	TON	82	516.00	42,312.00			82.00	42,312.00			66.30	66.30	34,210.80	81%
17	MINOR CONCRETE (CURB RAMP)(CRS403 - CASE A)	EA	43	5,910.00	254,130.00			43.00	254,130.00			46.00	46.00	271,860.00	107%
18	MINOR CONCRETE (CURB RAMP)(CRS403 - CASE B)	EA	1	5,910.00	5,910.00			1.00	5,910.00			1.00	1.00	5,910.00	100%
19	MINOR CONCRETE (CURB AND GUTTER)	LF	640	182.75	116,960.00			640.00	116,960.00			352.00	352.00	64,328.00	55%
20	MINOR CONCRETE (SPANDREL)(CRS 209)	SQFT	160	80.50	12,880.00			160.00	12,880.00			200.00	200.00	16,100.00	125%
21	CURB RAMP DETECTABLE WARNING SURFACE	EA	60	675.00	40,500.00			60.00	40,500.00			49.00	49.00	33,075.00	82%

PROJECT: Slurry Seal and Curb Ramp Accessibility Project District 3 FY 20/21
 County Project No.: D1-0008 and D1-0013
 Contract No. 20-10-002

Contractor: American Asphalt South, Inc.
 Address: P.O. Box 310036
 City, State, Zip: Fontana, CA 92337




Estimate No. 8 Final
 From: August 25, 2021
 To: October 10, 2021

Item No.	Item Description	Units	Quantity	Unit Price	Original Contract Amount	Change Orders		Amended Contract		This Estimate		Previous Quantity	Total Estimate To Date		% Auth.
						Quantity	Amount	Quantity	Amount	Quantity	Amount		Quantity	Amount	
ALTERNATIVE BID SCHEDULE 2 - CURB RAMPS AT INTERSECTION WITH TRAFFIC SIGNALS - D1-0013															
22	REMOVE ASPHALT CONCRETE	SQYD	84	107.50	9,030.00			84.00	9,030.00			56.70	56.70	6,095.25	68%
23	HOT MIX ASPHALT	TON	28	516.00	14,448.00			28.00	14,448.00			19.00	19.00	9,804.00	68%
24	MINOR CONCRETE (CURB RAMP)(CRS403 - CASE A)	EA	7	5,910.00	41,370.00			7.00	41,370.00			7.00	7.00	41,370.00	100%
25	MINOR CONCRETE (CURB RAMP)(CRS403 - CASE B)	EA	2	5,910.00	11,820.00			2.00	11,820.00			2.00	2.00	11,820.00	100%
26	MINOR CONCRETE (CURB RAMP)(CAL RSP A88A-CASE F)	EA	2	5,910.00	11,820.00			2.00	11,820.00			2.00	2.00	11,820.00	100%
27	PEDESTRIAN BARRICADE [TYPE I]	EA	2	1,075.00	2,150.00			2.00	2,150.00			2.00	2.00	2,150.00	100%

PROGRESS ESTIMATE RECORD - COUNTY OF RIVERSIDE

Processed Construction Inspection 10/20/2021

PROJECT: Slurry Seal and Curb Ramp Accessibility Project District 3 FY 20/21 County Project No.: D1-0008 and D1-0013 Contract No. 20-10-002	Contractor: American Asphalt South, Inc. Address: P.O. Box 310036 City, State, Zip: Fontana, CA 92337		Estimate No 8 Final From: August 25, 2021 To: October 19, 2021
Work Orders Breakdown:			
BASE BID SCHEDULE 1 - SLURRY SEAL PROJECT - D1-0008	ESTIMATE TO DATE: \$3,408,478.13 LESS RETENTION: 5% 170,423.91 LESS PREVIOUSLY INVOICED: 3,236,162.49 LESS LABOR NON COMPLIANCE: 0.00 ===== TOTAL DUE THIS PAYMENT: \$1,891.73		
ALTERNATIVE BID SCHEDULES 1 & 2 - CURB RAMPS - D1-0013	ESTIMATE TO DATE: \$528,796.05 LESS RETENTION: 5% 26,439.80 LESS PREVIOUSLY INVOICED: 502,356.25 LESS LABOR NON COMPLIANCE: 0.00 ===== TOTAL DUE THIS PAYMENT: \$0.00		
		TOTAL: \$1,891.73	

SLURRY SEAL PROJECT, FY 2020-2021
DISTRICT 3
LIST OF ROADS

No.	RD BK PAGE	SUPV. DIST.	ROAD NAME	LIMITS		Length (FT)	Width (FT)	TREATMENT DESCRIPTION
				From	To			
1	107 A	3	AMAZON ST	210' S SOPWITH DR	2890' NW SOPWITH DR	3100	36	Slurry Seal Type I
2	107 A	3	BRAZOS CT	ORINOCO LN	117' N ORINOCO CT	117	40	Slurry Seal Type I
3	107 A	3	GANGES LN	PENANG DR	MEKONG ST	484	36	Slurry Seal Type I
4	107 A	3	GAYLORD AVE	CHICAGO AVE	399' E CHICAGO AVE	399	37	Slurry Seal Type I
5	107 A	3	LOIRE CT	AMAZON ST	382' W AMAZON ST	382	36	Slurry Seal Type I
6	107 A	3	MEKONG ST	ORINOCO LN	AMAZON ST	830	36	Slurry Seal Type I
7	107 A	3	NIAGRA CT	ORINOCO LN	240' N ORINOCO LN	240	28	Slurry Seal Type I
8	107 A	3	NILE CT	SAVANNAH WAY	184' S SAVANNAH WAY	184	28	Slurry Seal Type I
9	107 A	3	ORINOCO LN	PENANG DR	1611' W PENANG DR	1611	36	Slurry Seal Type I
10	107 A	3	PEARL CT	VOLGA ST	168' W VOLGA ST	168	28	Slurry Seal Type I
11	107 A	3	PENANG DR	AMAZON ST	ORINOCO LN	661	36	Slurry Seal Type I
12	107 A	3	RHINE ST	FAIRVIEW AVE	ORINOCO LN	1027	36	Slurry Seal Type I
13	107 A	3	SAVANNAH WAY	VOLGA ST	AMAZON ST	857	36	Slurry Seal Type I
14	107 A	3	SOPWITH DR	FAIRVIEW AVE	AMAZON ST	125	36	Slurry Seal Type I
15	107 A	3	THAMES CT	SAVANNAH WAY	111' S SAVANNAH WAY	111	39	Slurry Seal Type I
16	107 A	3	VOLGA ST	FAIRVIEW AVE	SAVANNAH WAY	983	36	Slurry Seal Type I
17	107 A	3	YUKON CT	RHINE ST	709' W RHINE ST	709	36	Slurry Seal Type I
18	112 A	3	ANGE LN	WEST POSEY DR	EAST POSEY DR	984	33	Slurry Seal Type I
19	112 A	3	CECIL CT	WEST POSEY DR	151' SW WEST POSEY DR	151	29	Slurry Seal Type I
20	112 A	3	CYRIL LN	OMNI DR	ANGE LN	568	33	Slurry Seal Type I
21	112 A	3	DE WAIDE AVE	OLIVE AVE	EAST POSEY DR	124	33	Slurry Seal Type I
22	112 A	3	E POSEY DR	DE WAIDE AVE	818' NE DE WAIDE AVE	818	37	Slurry Seal Type I
23	112 A	3	HOLDER AVE	WEST POSEY DR	230' E WEST POSEY DR	230	33	Slurry Seal Type I
24	112 A	3	MABLE CIR	EAST POSEY DR	145' SE EAST POSEY DR	145	29	Slurry Seal Type I
25	112 A	3	OMNI DR	CYRIL LN	ANGE LN	298	33	Slurry Seal Type I
26	112 A	3	W POSEY DR	DE WAIDE AVE	1805' NW DE WAIDE AVE	1816	37	Slurry Seal Type I
27	120	3	BEE SWING CIR	CHERRY HINTON ST	369' W CHERRY HINTON ST	369	36	Slurry Seal Type I
28	120	3	CHERRY HINTON ST	130' S DEW HURST ST	WALES CT	419	33	Slurry Seal Type I
29	120	3	CHERRY HINTON ST	LORETTA AVE	130' S DEW HURST ST	646	36	Slurry Seal Type I
30	120	3	CHEVELEY PARK ST	LORETTA AVE	SUSSEX STAKES ST	1226	36	Slurry Seal Type I
31	120	3	COMET CHASE CT	CHEVELEY PARK ST	114' NW CHEVELEY PARK ST	114	36	Slurry Seal Type I
32	120	3	DEW HURST ST	LORETTA AVE	CHERRY HINTON ST	987	36	Slurry Seal Type I
33	120	3	EDINBOROUGH WAY	WHEMBLY CIR	WALES CT	261	32	Slurry Seal Type I
34	120	3	EL CENTRO LN	WHEMBLY CIR	1488' N WHEMBLY CIR	1488	18	Slurry Seal Type I
35	120	3	FALMOUTH CT	DEW HURST ST	119' SW DEW HURST ST	119	28	Slurry Seal Type I
36	120	3	LORETTA AVE	BRIGGS RD	SUSSEX STAKES ST	1069	36	Slurry Seal Type I
37	120	3	ROYAL HUNT ST	EL CENTRO LN	871' W EL CENTRO LN	871	36	Slurry Seal Type I
38	120	3	SUSSEX STAKES ST	141' N CHEVELEY PARK ST	1074' S CHEVELEY PARK ST	1215	36	Slurry Seal Type I
39	120	3	WALES CT	EDINBOROUGH WAY	CHERRY HINTON ST	306	32	Slurry Seal Type I
40	120	3	WHEMBLY CIR	EL CENTRO WAY	CHERRY HINTON ST	505	36	Slurry Seal Type I
41	121 B	3	ARROW LEAF LN	SMOKETREE DR	ROCKROSE LN	730	32	Slurry Seal Type I
42	121 B	3	BALD EAGLE ST	JACK RABBIT LN	SWIFT FOX CT	741	32	Slurry Seal Type I
43	121 B	3	BELLEVILLE CT	LARUNS ST	161' NE LARUNS ST	161	32	Slurry Seal Type I
44	121 B	3	BLUESTEM DR	GOLDTHREAD LN	WHEATGRASS DR	1246	32	Slurry Seal Type I
45	121 B	3	BOBCAT WAY	QUAL RUN ST	601' NW GRAY WOLF WAY	1072	32	Slurry Seal Type I
46	121 B	3	BRISTLY CT	SKYFLOWER DR	364' W SKYFLOWER DR	364	32	Slurry Seal Type I
47	121 B	3	BROWN BEAR DR	MAX GILLISS BLVD	ELK LN	178	46	Slurry Seal Type I
48	121 B	3	BROWN BEAR DR	QUAIL RUN ST	MAX GILLISS BLVD	148	46	Slurry Seal Type I
49	121 B	3	BUSH CLOVER WAY	LEON RD	SUMMERHOLLY LN	202	46	Slurry Seal Type I
50	121 B	3	CHALET CT	202' S DE CARON ST	DE CARON ST	202	32	Slurry Seal Type I
51	121 B	3	COTTONTAIL LN	ELK LN	JACK RABBIT LN	268	32	Slurry Seal Type I
52	121 B	3	COYOTE HILL CT	GRAY WOLF WAY	158' S GRAY WOLF WAY	158	32	Slurry Seal Type I
53	121 B	3	CROCUS DR	LEON RD	GOLDTHREAD LN	144	46	Slurry Seal Type I
54	121 B	3	DE CARON ST	LE GRAND ST	211' E MAKILA ST	804	36	Slurry Seal Type I
55	121 B	3	DROPSEED DR	PRAIRIE SUN WAY	679' E ROSELLE ST	1140	32	Slurry Seal Type I
56	121 B	3	ELK LN	COTTONTAIL LN	545' NW COTTONTAIL LN	545	32	Slurry Seal Type I
57	121 B	3	EVENING GLOW DR	BRIGGS RD	SILVERWEED RD	149	42	Slurry Seal Type I
58	121 B	3	EVENING GLOW DR	SILVERWEED RD	193' NE SUNCATCHER ST	1306	33	Slurry Seal Type I
59	121 B	3	FOX SEDGE WAY	WOLVERINE LN	QUAIL RUN ST	784	32	Slurry Seal Type I

**SLURRY SEAL PROJECT, FY 2020-2021
DISTRICT 3
LIST OF ROADS**

No.	RD BK PAGE	SUPV. DIST.	ROAD NAME	LIMITS		Length (FT)	Width (FT)	TREATMENT DESCRIPTION
				From	To			
60	121 B	3	FOXTAIL DR	LEON RD	FOX SEDGE WAY	129	46	Slurry Seal Type I
61	121 B	3	GOLDEN ASTER CT	SUMMERHOLLY LN	330' E SUMMERHOLLY LN	330	32	Slurry Seal Type I
62	121 B	3	GOLDTHREAD LN	350' S PRAIRIE SUN WAY	PRAIRIE SUN WAY	350	32	Slurry Seal Type I
63	121 B	3	GOLDTHREAD LN	CROCUS DR	SNOWBERRY LN	620	32	Slurry Seal Type I
64	121 B	3	GOLDTHREAD LN	PRAIRIE SUN WAY	CROCUS DR	266	32	Slurry Seal Type I
65	121 B	3	GRAY WOLF WAY	WOLVERINE LN	BOBCAT WAY	581	32	Slurry Seal Type I
66	121 B	3	GREEN ARBOR DR	ROCKROSE LN	SMOKETREE DR	674	32	Slurry Seal Type I
67	121 B	3	HAWKEYE ST	BALD EAGLE RD	272' NE PENNYCRESS LN	1084	32	Slurry Seal Type I
68	121 B	3	INDIAN GRASS DR	SNOWBERRY LN	584' SW SNOWBERRY LN	584	32	Slurry Seal Type I
69	121 B	3	JACK RABBIT LN	COTTONTAIL LN	362' NW BALD EAGLE ST	501	32	Slurry Seal Type I
70	121 B	3	LARUNS ST	SAVOIE ST	SAINTE FOY ST	995	36	Slurry Seal Type I
71	121 B	3	LE GRAND ST	DE CARON ST	VERCORS ST	249	40	Slurry Seal Type I
72	121 B	3	MAKILA ST	DE CARON ST	158' S DE CARON ST	158	36	Slurry Seal Type I
73	121 B	3	MAUROUX CT	TROIS VALLEY ST	518' E TROIS VALLEY ST	518	32	Slurry Seal Type I
74	121 B	3	MAYAPPLE CT	OLYMPIA ROSE DR	495' S OLYMPIA ROSE DR	495	21	Slurry Seal Type I
75	121 B	3	MOONFLOWER LN	170' NE PENNYCRESS LN	PENNYCRESS LN	170	32	Slurry Seal Type I
76	121 B	3	MOONFLOWER LN	PENNYCRESS LN	SILVERWEED RD	956	32	Slurry Seal Type I
77	121 B	3	OLYMPIA ROSE DR	SUMMERHOLLY LN	150' W ROSELLE ST	1207	32	Slurry Seal Type I
78	121 B	3	PENNYCRESS LN	230' SE HAWKEYE ST	HAWKEYE ST	230	40	Slurry Seal Type I
79	121 B	3	PENNYCRESS LN	HAWKEYE ST	LEON RD	145	42	Slurry Seal Type I
80	121 B	3	PENNYCRESS LN	LEON RD	MOONFLOWER LN	174	42	Slurry Seal Type I
81	121 B	3	PENNYCRESS LN	MOONFLOWER LN	SUMMERHOLLY LN	298	32	Slurry Seal Type I
82	121 B	3	PLEROMA CT	SAVOIE ST	198' SW SAVOIE ST	198	32	Slurry Seal Type I
83	121 B	3	PRAIRIE SMOKE	SUGAR MAPLE ST	287' SE SUGAR MAPLE ST	287	32	Slurry Seal Type I
84	121 B	3	PRAIRIE SUN WAY	DROPSEED DR	ROCKROSE LN	990	40	Slurry Seal Type I
85	121 B	3	PRAIRIE SUN WAY	GOLDTHREAD LN	DROPSEED DR	1048	32	Slurry Seal Type I
86	121 B	3	QUAIL RUN ST	FOX SEDGE WAY	BOBCAT WAY	612	32	Slurry Seal Type I
87	121 B	3	RED FOX CT	WOLVERINE LN	181' E WOLVERINE LN	181	32	Slurry Seal Type I
88	121 B	3	ROCKROSE LN	PRAIRIE SUN WAY	BAXTER RD	582	40	Slurry Seal Type I
89	121 B	3	ROSELLE ST	OLYMPIA ROSE DR	DROPSEED DR	229	32	Slurry Seal Type I
90	121 B	3	SAINTE FOY ST	VERCORS ST	SAVOIE ST	1210	36	Slurry Seal Type I
91	121 B	3	SAVOIE ST	TROIS VALLEY ST	SAINTE FOY ST	2067	36	Slurry Seal Type I
92	121 B	3	SILVERWEED RD	EVENING GLOW DR	MOONFLOWER LN	529	32	Slurry Seal Type I
93	121 B	3	SKYFLOWER DR	185' W LEON RD	WINDFLOWER LN	437	32	Slurry Seal Type I
94	121 B	3	SKYFLOWER DR	LEON RD	185' W LEON RD	185	46	Slurry Seal Type I
95	121 B	3	SMOKETREE DR	GREEN ARBOR DR	ARROW LEAF LN	295	32	Slurry Seal Type I
96	121 B	3	SNOWBERRY LN	INDIAN GRASS DR	GOLDTHREAD LN	807	32	Slurry Seal Type I
97	121 B	3	SPEARGRASS CT	THIMBLEBERRY LN	362' S THIMBLEBERRY LN	362	32	Slurry Seal Type I
98	121 B	3	STARFIRE CIR	SUMMERHOLLY LN	266' E SUMMERHOLLY LN	266	32	Slurry Seal Type I
99	121 B	3	STONECROP CT	OLYMPIA ROSE DR	736' SW OLYMPIA ROSE DR	736	32	Slurry Seal Type I
100	121 B	3	SUGAR MAPLE ST	SUNCATCHER ST	SUMMER HOLLY LN	1045	32	Slurry Seal Type I
101	121 B	3	SUMMERHOLLY LN	39' NE PENNYCRESS LN	OLYMPIA ROSE LN	1235	32	Slurry Seal Type I
102	121 B	3	SUMMERHOLLY LN	SUGAR MAPLE ST	39' NE PENNYCRESS LN	553	32	Slurry Seal Type I
103	121 B	3	SUNCATCHER ST	EVENING GLOW DR	423' SE SUGAR MAPLE ST	796	32	Slurry Seal Type I
104	121 B	3	SWIFTFOX CT	BALD EAGLE ST	318' NW BALD EAGLE ST	318	32	Slurry Seal Type I
105	121 B	3	TERRAIN ST	LARUNS ST	SAINTE FOY ST	758	36	Slurry Seal Type I
106	121 B	3	THIMBLEBERRY LN	INDIAN GRASS DR	WHEATGRASS DR	498	32	Slurry Seal Type I
107	121 B	3	TROIS VALLEY ST	CLINTON KEITH RD	1877' NW CLINTON KEITH RD	1877	36	Slurry Seal Type I
108	121 B	3	TWINSBUR DR	BAXTER RD	SNOWBERRY LN	152	46	Slurry Seal Type I
109	121 B	3	TWINSBUR DR	WINDFLOWER LN	BAXTER RD	152	46	Slurry Seal Type I
110	121 B	3	VERCORS ST	SAINTE FOY ST	1194' NW SAINTE FOY ST	1194	36	Slurry Seal Type I
111	121 B	3	WHEATGLASS DR	THIMBLEBERRY LN	450' S THIMBLEBERRY LN	450	32	Slurry Seal Type I
112	121 B	3	WHITE CLOVER CT	OLYMPIA ROSE DR	171' S OLYMPIA ROSE DR	171	32	Slurry Seal Type I
113	121 B	3	WINDFLOWER LN	SKYFLOWER DR	604' W SKYFLOWER DR	604	32	Slurry Seal Type I
114	121 B	3	WOLVERINE LN	FOX SEDGE WAY	400' S GRAY WOLF WAY	846	32	Slurry Seal Type I
115	121 E	3	BASKET WAY	ELLIOT RD	BLACK CHERRY ST	126	32	Slurry Seal Type I
116	121 E	3	BLACK BERRY WAY	FOX GRAPE DR	PAT RD	134	32	Slurry Seal Type I
117	121 E	3	BLACK CHERRY ST	MEADOW LN	FOX GRAPE DR	539	32	Slurry Seal Type I
118	121 E	3	BOLA CT	QUAIL GARDEN CT	1255' NE QUAIL GARDEN CT	1255	36	Slurry Seal Type I

**SLURRY SEAL PROJECT, FY 2020-2021
DISTRICT 3
LIST OF ROADS**

No.	RD BK PAGE	SUPV. DIST.	ROAD NAME	LIMITS		Length (FT)	Width (FT)	TREATMENT DESCRIPTION
				From	To			
119	121 E	3	CONDOR DR	KESTREL WAY	JEAN NICHOLAS RD	126	36	Slurry Seal Type I
120	121 E	3	CORTE DE ORO	VIA SANTA CATALINA	235' NW VIA SANTA CATALINA	235	36	Slurry Seal Type I
121	121 E	3	CORTE DE PINOS	VIA LAGUNA	533' NE VIA LAGUNA	533	36	Slurry Seal Type I
122	121 E	3	FLAMINGO WAY	TRUMPETER LN	PEREGRINE WAY	630	36	Slurry Seal Type I
123	121 E	3	FOX GRAPE DR	BLACK CHERRY ST	LEATHER WOOD DR	738	32	Slurry Seal Type I
124	121 E	3	HULIHEE ST	KAILUA DR	WAIMEA WAY	841	32	Slurry Seal Type I
125	121 E	3	KAILUA DR	HULIHEE ST	276' SE KOHALA DR	910	32	Slurry Seal Type I
126	121 E	3	KALAPANA CIR	HULIHEE ST	163' SE HULIHEE ST	163	32	Slurry Seal Type I
127	121 E	3	KESTREL WAY	NIGHTINGALE ST	SLATER AVE	866	36	Slurry Seal Type I
128	121 E	3	KOHALA DR	KAILUA DR	WAIMEA WAY	277	32	Slurry Seal Type I
129	121 E	3	KOODEN RD	KESTREL WAY	JEAN NICHOLAS RD	126	36	Slurry Seal Type I
130	121 E	3	LEATHER WOOD DR	MEADOW LN	289' E FOX GRAPE DR	797	32	Slurry Seal Type I
131	121 E	3	LONE HILL CT	PINTAIL WAY	192' N PINTAIL WAY	192	36	Slurry Seal Type I
132	121 E	3	LUAU ST	KAILUA DR	245' NE KAILUA DR	245	32	Slurry Seal Type I
133	121 E	3	MAUNA LOA RD	WAIMEA WAY	JEAN NICHOLAS RD	133	41	Slurry Seal Type I
134	121 E	3	MEADOW LN	BLACK CHERRY ST	801' E LEATHER WOOD DR	1079	32	Slurry Seal Type I
135	121 E	3	NIGHTINGALE ST	KESTREL WAY	PEREGRINE WAY	924	36	Slurry Seal Type I
136	121 E	3	PEPPER VINE WAY	SILK VINE DR	PAT RD	134	36	Slurry Seal Type I
137	121 E	3	PEREGRINE WAY	NIGHTINGALE ST	SLATER AVE	434	36	Slurry Seal Type I
138	121 E	3	PINTAIL WAY	LEON RD	NIGHTINGALE ST	801	32	Slurry Seal Type I
139	121 E	3	QUAIL GARDEN CT	BOLA CT	399' NE BOLA CT	399	32	Slurry Seal Type I
140	121 E	3	RIDGE BERRY DR	SLOUGH RD	SPINDLE TREE ST	618	32	Slurry Seal Type I
141	121 E	3	SILK VINE DR	SPINDLE TREE ST	281' W SLOUGH RD	1397	32	Slurry Seal Type I
142	121 E	3	SLATER AVE	EUCLID LOOP	KESTREL WAY	1348	36	Slurry Seal Type I
143	121 E	3	SLOUGH RD	PAT RD	RIDGE BERRY DR	860	32	Slurry Seal Type I
144	121 E	3	SPINDLE TREE ST	SILK VINE DR	RIDGE BERRY DR	601	32	Slurry Seal Type I
145	121 E	3	SUMMER GRAPE CT	SLOUGH RD	809' E SLOUGH RD	809	32	Slurry Seal Type I
146	121 E	3	TAHOE ST	122' NE BERMUDA ST	KAILUA DR	125	36	Slurry Seal Type I
147	121 E	3	TRUMPETER LN	FLAMINGO WAY	SLATER AVE	430	36	Slurry Seal Type I
148	121 E	3	VIA LAGUNA	CORTE SAN PABLO	1541' NE CORTE SAN PABLO	1541	36	Slurry Seal Type I
149	121 E	3	VIA LIEBRE	VIA LAGUNA	VIA SANTA CATALINA	231	36	Slurry Seal Type I
150	121 E	3	VIA SANTA CATALINA	298' N VIA SANTA ELENA	1265' NE VIA SANTA ELENA	933	40	Slurry Seal Type I
151	121 E	3	WAIMEA WAY	HULIHEE ST	239' SE KOHALA DR	1194	32	Slurry Seal Type I
152	121 F	3	ARRAS DR	GRANVILLE DR	GENOA ST	1507	36	Slurry Seal Type I
153	121 F	3	AVIGNON CT	651' S SAINT TROPEZ DR	451' N SAINT TROPEZ DR	1102	36	Slurry Seal Type I
154	121 F	3	AZALEA CIR	SAGUARO DR	584' NW SAGUARO DR	584	36	Slurry Seal Type I
155	121 F	3	BELL CIR	SAGUARO DR	132' NE SAGUARO DR	132	36	Slurry Seal Type I
156	121 F	3	BERMUDA ST	757' NW DATE PALM ST	EUCLID LOOP	180	36	Slurry Seal Type I
157	121 F	3	BERMUDA ST	DATE PALM ST	757' NW DATE PALM ST	757	36	Slurry Seal Type I
158	121 F	3	BLUE SPRUCE LN	SH-79	DATE PALM ST	447	40	Slurry Seal Type I
159	121 F	3	BONSAI CIR	DRIFTWOOD ST	382' NW DRIFTWOOD ST	382	36	Slurry Seal Type I
160	121 F	3	BREITNER WAY	THOMPSON RD	ALGARVE AVE	1766	40	Slurry Seal Type I
161	121 F	3	CAPRI DR	OPAL DR	VIOLET DR	870	36	Slurry Seal Type I
162	121 F	3	CORAL DR	OPAL DR	POURROY RD	431	36	Slurry Seal Type I
163	121 F	3	CORTE LOS FLORES	VIA SANTA ELENA	343' S VIA SANTA ELENA	343	36	Slurry Seal Type I
164	121 F	3	CORTE LOS POSITAS	VIA DEL PASO	194' SE VIA DEL PASO	194	36	Slurry Seal Type I
165	121 F	3	CORTE LOS ROBLES	VIA DEL PASO	287' S VIA DEL PASO	287	36	Slurry Seal Type I
166	121 F	3	CORTE SAN FELIPE	VIA SANTA ELENA	474' S VIA SANTA ELENA	474	36	Slurry Seal Type I
167	121 F	3	CORTE SAN PABLO	VIA SANTA CATALINA	622' E VIA SANTA CATALINA	622	36	Slurry Seal Type I
168	121 F	3	CRECY DR	ARRAS DR	821' NE ARRAS DR	821	36	Slurry Seal Type I
169	121 F	3	CRIMSON DR	EMERALD DR	857' SW EMERALD DR	857	36	Slurry Seal Type I
170	121 F	3	CURIE CT	FILLE DR	285' N FILLE DR	297	36	Slurry Seal Type I
171	121 F	3	DATE PALM ST	2393' W BERMUDA ST	720' W BERMUDA ST	1673	36	Slurry Seal Type I
172	121 F	3	DATE PALM ST	720' W BERMUDA ST	BERMUDA ST	720	36	Slurry Seal Type I
173	121 F	3	DOGWOOD CIR	SAGUARO DR	222' NE SAGUARO DR	222	28	Slurry Seal Type I
174	121 F	3	DRIFTWOOD ST	672' S JANELLE LN	JANELLE LN	672	36	Slurry Seal Type I
175	121 F	3	EMERALD DR	ALGARVE AVE	CAPRI DR	922	40	Slurry Seal Type I
176	121 F	3	EUCLID LOOP	199' NE SAGUARO DR / SE	SAGUARO DR / NW	1519	36	Slurry Seal Type I
177	121 F	3	EUCLID LOOP	SAGUARO DR / SE	199' NE SAGUARO DR / SE	199	36	Slurry Seal Type I

SLURRY SEAL PROJECT, FY 2020-2021
DISTRICT 3
LIST OF ROADS

No.	RD BK PAGE	SUPV. DIST.	ROAD NAME	LIMITS		Length (FT)	Width (FT)	TREATMENT DESCRIPTION
				From	To			
178	121 F	3	FILLE DR	LOURDES DR	GLISSANT DR	1017	36	Slurry Seal Type I
179	121 F	3	FRANS HALS DR	JAN STEEN CT	AVIGNON CT	1204	36	Slurry Seal Type I
180	121 F	3	GABRIEL METSU ST	608' W BREITNER WAY	VAN GOYEN LN	1095	36	Slurry Seal Type I
181	121 F	3	GERARD DOU ST	FRANS HALS DR	VAN RUYSDAEL LN	510	32	Slurry Seal Type I
182	121 F	3	GLISSANT DR	FILLE DR	898' N FILLE DR	970	36	Slurry Seal Type I
183	121 F	3	GRANVILLE DR	CLOCHE DR	POURROY RD	2305	36	Slurry Seal Type I
184	121 F	3	HAUTE CT	LOURDES DR	417' E LOURDES DR	427	36	Slurry Seal Type I
185	121 F	3	JAN STEEN CT	FRANS HALS DR	270' E BREITNER WAY	942	32	Slurry Seal Type I
186	121 F	3	JANELLE LN	1751' E SAGUARO DR / N	2302' E SAGUARO DR / N	551	36	Slurry Seal Type I
187	121 F	3	JANELLE LN	SAGUARO DR / N	1751' E SAGUARO DR / N	1751	36	Slurry Seal Type I
188	121 F	3	JOLTAIRE WAY	FILLE DR	THOMPSON RD	211	36	Slurry Seal Type I
189	121 F	3	LANTANA WAY	LEON RD	JANELLE LN	254	40	Slurry Seal Type I
190	121 F	3	LOIRE DR	GRANVILLE DR	LOURDES DR	1033	36	Slurry Seal Type I
191	121 F	3	LOURDES DR	LOIRE DR	FILLE DR	916	36	Slurry Seal Type I
192	121 F	3	NAVAJO WAY	DATE PALM ST	JANELLE LN	233	36	Slurry Seal Type I
193	121 F	3	NORD CT	CRECY DR	229' N CRECY DR	229	36	Slurry Seal Type I
194	121 F	3	ODYSSEY DR	CAPRI DR	610' E CAPRI DR	610	36	Slurry Seal Type I
195	121 F	3	OPAL DR	CAPRI DR	CORAL DR	569	36	Slurry Seal Type I
196	121 F	3	PORCELAIN CT	VIOLET DR	254' N VIOLET DR	254	28	Slurry Seal Type I
197	121 F	3	RHONE LN	639' S SAINT TROPEZ DR	TULETTE LN	1258	36	Slurry Seal Type I
198	121 F	3	RUBY CT	OPAL DR	304' N OPAL DR	304	28	Slurry Seal Type I
199	121 F	3	SAGE CT	SHADOW DR	310' E SHADOW DR	310	28	Slurry Seal Type I
200	121 F	3	SAGUARO DR	DOGWOOD CIR	JANELLE LN / NW	736	36	Slurry Seal Type I
201	121 F	3	SAGUARO DR	JANELLE LN / SE	DOGWOOD CIR	726	36	Slurry Seal Type I
202	121 F	3	SAINT TROPEZ DR	AVIGNON CT	CLOCHE DR	407	40	Slurry Seal Type I
203	121 F	3	SHADOW DR	VIOLET DR	SKYVIEW RD	659	36	Slurry Seal Type I
204	121 F	3	TAHOE ST	BERMUDA ST	122' NE BERMUDA ST	122	36	Slurry Seal Type I
205	121 F	3	TULETTE LN	RHONE LN	1411' W RHONE LN	1411	36	Slurry Seal Type I
206	121 F	3	VAN EYCK CT	BREITNER WAY	487' W BREITNER WAY	487	36	Slurry Seal Type I
207	121 F	3	VAN EYCK CT	BREITNER WAY	582' E BREITNER WAY	582	32	Slurry Seal Type I
208	121 F	3	VAN GOYEN LN	128' N GABRIEL METSU ST	TULETTE LN	105	36	Slurry Seal Type I
209	121 F	3	VAN GOYEN LN	GABRIEL METSU ST	128' N GABRIEL METSU ST	128	36	Slurry Seal Type I
23	112 A	3	HOLDER AVE	WEST POSEY DR	230' E WEST POSEY DR	230	33	Slurry Seal Type I
24	112 A	3	MABLE CIR	EAST POSEY DR	145' SE EAST POSEY DR	145	29	Slurry Seal Type I
25	112 A	3	OMNI DR	CYRIL LN	ANGE LN	298	33	Slurry Seal Type I
26	112 A	3	W POSEY DR	DE WAIDE AVE	1805' NW DE WAIDE AVE	1816	37	Slurry Seal Type I
27	120	3	BEESWING CIR	CHERRY HINTON ST	369' W CHERRY HINTON ST	369	36	Slurry Seal Type I
28	120	3	CHERRY HINTON ST	130' S DEW HURST ST	WALES CT	419	33	Slurry Seal Type I
29	120	3	CHERRY HINTON ST	LORETTA AVE	130' S DEW HURST ST	646	36	Slurry Seal Type I
30	120	3	CHEVELEY PARK ST	LORETTA AVE	SUSSEX STAKES ST	1226	36	Slurry Seal Type I
31	120	3	COMET CHASE CT	CHEVELEY PARK ST	114' NW CHEVELEY PARK ST	114	36	Slurry Seal Type I
32	120	3	DEW HURST ST	LORETTA AVE	CHERRY HINTON ST	987	36	Slurry Seal Type I
33	120	3	EDINBOROUGH WAY	WHEMBLY CIR	WALES CT	261	32	Slurry Seal Type I
34	120	3	EL CENTRO LN	WHEMBLY CIR	1488' N WHEMBLY CIR	1488	18	Slurry Seal Type I
35	120	3	FALMOUTH CT	DEW HURST ST	119' SW DEW HURST ST	119	28	Slurry Seal Type I
36	120	3	LORETTA AVE	BRIGGS RD	SUSSEX STAKES ST	1069	36	Slurry Seal Type I
37	120	3	ROYAL HUNT ST	EL CENTRO LN	871' W EL CENTRO LN	871	36	Slurry Seal Type I
38	120	3	SUSSEX STAKES ST	141' N CHEVELEY PARK ST	1074' S CHEVELEY PARK ST	1215	36	Slurry Seal Type I
39	120	3	WALES CT	EDINBOROUGH WAY	CHERRY HINTON ST	306	32	Slurry Seal Type I
40	120	3	WHEMBLY CIR	EL CENTRO WAY	CHERRY HINTON ST	505	36	Slurry Seal Type I
41	121 B	3	ARROW LEAF LN	SMOKETREE DR	ROCKROSE LN	730	32	Slurry Seal Type I
42	121 B	3	BALD EAGLE ST	JACK RABBIT LN	SWIFT FOX CT	741	32	Slurry Seal Type I
43	121 B	3	BELLEVILLE CT	LARUNS ST	161' NE LARUNS ST	161	32	Slurry Seal Type I
44	121 B	3	BLUESTEM DR	GOLDTHREAD LN	WHEATGRASS DR	1246	32	Slurry Seal Type I
45	121 B	3	BOBCAT WAY	QUAL RUN ST	601' NW GRAY WOLF WAY	1072	32	Slurry Seal Type I
46	121 B	3	BRISTLY CT	SKYFLOWER DR	364' W SKYFLOWER DR	364	32	Slurry Seal Type I
47	121 B	3	BROWN BEAR DR	MAX GILLISS BLVD	ELK LN	178	46	Slurry Seal Type I
48	121 B	3	BROWN BEAR DR	QUAIL RUN ST	MAX GILLISS BLVD	148	46	Slurry Seal Type I
49	121 B	3	BUSH CLOVER WAY	LEON RD	SUMMERHOLLY LN	202	46	Slurry Seal Type I

SLURRY SEAL PROJECT, FY 2020-2021
DISTRICT 3
LIST OF ROADS

No.	RD BK PAGE	SUPV. DIST.	ROAD NAME	LIMITS		Length (FT)	Width (FT)	TREATMENT DESCRIPTION
				From	To			
237	122 D	3	BANDELIER RD	BRYCE RD	DENALI WAY	1594	36	Slurry Seal Type I
238	122 D	3	BLAZING STAR ST	CHEROKEE ROSE ST	CALENDULA CIR	2096	36	Slurry Seal Type I
239	122 D	3	BORDEAUX PL	JUBILEE RD	THOMPSON RD	598	36	Slurry Seal Type I
240	122 D	3	BRYCE RD	YOSEMITE ST	BANDELIER RD	932	36	Slurry Seal Type I
241	122 D	3	BURGUNDY CT	JUBILEE RD	504' S JUBILEE RD	504	36	Slurry Seal Type I
242	122 D	3	CALENDULA CIR	BLAZING STAR ST	408' S BLAZING STAR ST	408	36	Slurry Seal Type I
243	122 D	3	CHEROKEE ROSE ST	WISTERIA LOOP	618' E WISTERIA LOOP	618	32	Slurry Seal Type I
244	122 D	3	DAFFODIL CIR	BLAZING STAR ST	429' S BLAZING STAR ST	429	36	Slurry Seal Type I
245	122 D	3	DAISY DR	BLAZING STAR ST	CHEROKEE ROSE ST	1849	36	Slurry Seal Type I
246	122 D	3	DENALI WAY	BANDELIER RD	453' N BANDELIER RD	453	18	Slurry Seal Type I
247	122 D	3	FERN ST	BEGONIA LN	AZALEA LN	788	36	Slurry Seal Type I
248	122 D	3	FOXEN DR	JUBILEE RD	YATES RD	626	32	Slurry Seal Type I
249	122 D	3	GLACIER CIR	ZION WAY	220' SW ZION WAY	220	32	Slurry Seal Type I
250	122 D	3	GOLDENEYE DR	SUNNY HILLS DR	SEA SMOKE ST	1108	32	Slurry Seal Type I
251	122 D	3	JUBILEE RD	POURROY RD	622' E POURROY RD	622	28	Slurry Seal Type I
252	122 D	3	PINK CARNATION CT	LILAC LN	425' E LILAC LN	425	18	Slurry Seal Type I
253	122 D	3	SEA SMOKE ST	JUBILEE RD	GOLDENEYE DR	410	32	Slurry Seal Type I
254	122 D	3	SUNNY HILLS DR	YATES RD	303' S YATES RD	303	32	Slurry Seal Type I
255	122 D	3	TETON LN	YELLOWSTONE ST	DENALI WAY	346	36	Slurry Seal Type I
256	122 D	3	WOOD VIOLET CT	LILAC LN	317' E LILAC LN	317	36	Slurry Seal Type I
257	122 D	3	YELLOWSTONE ST	YATES RD	1172' N YATES RD	1172	36	Slurry Seal Type I
258	122 D	3	YOSEMITE ST	BRYCE RD	YELLOWSTONE ST	1394	36	Slurry Seal Type I
259	122 D	3	ZION WAY	POURROY RD	BANDELIER RD	1416	36	Slurry Seal Type I
260	124 C	3	ABRAZO ST	FLORICITA ST	AMADOR LN	265	36	Slurry Seal Type I
261	124 C	3	AMADOR LN	SERRENTO DR	ABRAZO ST	461	36	Slurry Seal Type I
262	124 C	3	APPLEWOOD CT	HIDDEN LAKE RD	317' N HIDDEN LAKE RD	317	36	Slurry Seal Type I
263	124 C	3	ARBOR CT	SUMMERFIELD LN	181' E SUMMERFIELD LN	181	36	Slurry Seal Type I
264	124 C	3	AUTUMN WOODS RD	ORCHARD LN	MAGNOLIA POINT DR	1069	36	Slurry Seal Type I
265	124 C	3	BARRENDA CIR	ENCANTO RD	265' N ENCANTO RD	265	36	Slurry Seal Type I
266	124 C	3	BELLA ROSA DR	ROSE ARBOR CT	WLD MEADOW DR	1385	32	Slurry Seal Type I
267	124 C	3	BLANCA CT	SEVILLA AVE	537' E SEVILLA AVE	537	36	Slurry Seal Type I
268	124 C	3	BOAT HOUSE DR	MCGOWANS PASS	LILY POND LN	947	36	Slurry Seal Type I
269	124 C	3	BOREGA RD	ENCANTO RD	PADARO ST	600	36	Slurry Seal Type I
270	124 C	3	BOULDER CT	RED BRIDGE RD	225' NW RED BRIDGE RD	225	36	Slurry Seal Type I
271	124 C	3	BOW BRIDGE DR	SUMMIT ROCK LN	CHERRY POINT LN	1204	36	Slurry Seal Type I
272	124 C	3	BRISA CT	TRANQUILA AVE	222' NW TRANQUILA AVE	222	36	Slurry Seal Type I
273	124 C	3	BROWNING ST	POURROY RD	MAGDELENA ST	1929	40	Slurry Seal Type I
274	124 C	3	BURTON CREEK LN	PARKVIEW LN	GILL ST	494	36	Slurry Seal Type I
275	124 C	3	CADIZ CIR	SERRENTO DR	137' N SERRENTO DR	137	36	Slurry Seal Type I
276	124 C	3	CALABAZA CT	SEVILLA AVE	527' E SEVILLA AVE	527	36	Slurry Seal Type I
277	124 C	3	CAMARADA LN	SERRENTO DR	SEVILLA AVE	784	36	Slurry Seal Type I
278	124 C	3	CANYON BRIDGE CIR	MAGNOLIA POINT DR	354' N MAGNOLIA POINT DR	354	36	Slurry Seal Type I
279	124 C	3	CAROUSEL LN	NORTH GATE LN	BOAT HOUSE DR	1057	36	Slurry Seal Type I
280	124 C	3	CARRIAGE CIR	PARK PROMENADE DR	308' W PARK PROMENADE DR	308	36	Slurry Seal Type I
281	124 C	3	CASTILLO RD	ENCANTO RD	PADARO ST	684	36	Slurry Seal Type I
282	124 C	3	CENTRAL PARK DR	CALISTOGA DR	877' E SUMMIT ROCK DR	3224	36	Slurry Seal Type I
283	124 C	3	CHERRY POINT LN	CENTRAL PARK DR	BOW BRIDGE DR	1077	36	Slurry Seal Type I
284	124 C	3	CHESTNUT CIR	HIDDEN LAKE RD	549' N HIDDEN LAKE RD	549	36	Slurry Seal Type I
285	124 C	3	CIELO CIR	ROSALES AVE	191' S ROSALES AVE	191	36	Slurry Seal Type I
286	124 C	3	COBBLESTONE CIR	WANDERING LN	529' NW WANDERING LN	529	36	Slurry Seal Type I
287	124 C	3	COMPASS CIR	HIDDEN LAKE RD	525' SE HIDDEN LAKE RD	525	36	Slurry Seal Type I
288	124 C	3	CORALINO DR	ROSALES AVE	TRANQUILA AVE	679	36	Slurry Seal Type I
289	124 C	3	CORTEZ CIR	SEVILLA AVE	359' E SEVILLA AVE	349	36	Slurry Seal Type I
290	124 C	3	CREEK BLUFF DR	FAIRBROOK DR	BELLA ROSA DR	216	32	Slurry Seal Type I
291	124 C	3	CREEK SIDE CT	AUTUMN WOODS RD	148' E AUTUMN WOODS RD	148	36	Slurry Seal Type I
292	124 C	3	DELACORTE ST	CALISTOGA DR	TURTLE POND LN	126	36	Slurry Seal Type I
293	124 C	3	DURAZNO CT	ENCANTO RD	216' E ENCANTO RD	216	36	Slurry Seal Type I
294	124 C	3	E GREEN DR	VISTA ROCK DR	CENTRAL PARK DR	603	36	Slurry Seal Type I
295	124 C	3	EMPRESA CIR	HERMOSA CT	354' E HERMOSA CT	354	36	Slurry Seal Type I

**SLURRY SEAL PROJECT, FY 2020-2021
DISTRICT 3
LIST OF ROADS**

No.	RD BK PAGE	SUPV. DIST.	ROAD NAME	LIMITS		Length (FT)	Width (FT)	TREATMENT DESCRIPTION
				From	To			
296	124 C	3	ENCANTO RD	POURROY RD / N	POURROY RD / S	3575	36	Slurry Seal Type I
297	124 C	3	FAIRBROOK DR	90' N PROMONTORY PKWY	ROSE ARBOR CT	1233	36	Slurry Seal Type I
298	124 C	3	FAIRBROOK DR	PROMONTORY PKWY	90' N PROMONTORY PKWY	90	42	Slurry Seal Type I
299	124 C	3	FALCON CT	HIDDEN LAKE RD	340' N HIDDEN LAKE RD	340	36	Slurry Seal Type I
300	124 C	3	FLORICITA ST	SERRENTO DR	ABRAZO ST	618	36	Slurry Seal Type I
301	124 C	3	GATEHOUSE CT	WANDERING LN	398' NW WANDERING LN	398	36	Slurry Seal Type I
302	124 C	3	GILL ST	TURLTE POND LN	BURTON CREEK LN	515	36	Slurry Seal Type I
303	124 C	3	HERMOSA CT	EMPRESA CIR	191' S ROSALES AVE	522	36	Slurry Seal Type I
304	124 C	3	HICKORY HILL CT	WHITEDOVE LN	470' N WHITEDOVE LN	470	36	Slurry Seal Type I
305	124 C	3	HIDDEN LAKE RD	PROMONTORY PKWY	1788' SW PROMONTORY PKWY	1788	36	Slurry Seal Type I
306	124 C	3	HUDDLESTONE CT	GILL ST	308' N GILL ST	308	36	Slurry Seal Type I
307	124 C	3	IVY HILL CT	SPRING CANYON DR	240' NE SPRING CANYON DR	240	32	Slurry Seal Type I
308	124 C	3	LILAC CIR	VISTA ROCK DR	408' E VISTA ROCK DR	408	36	Slurry Seal Type I
309	124 C	3	LILY POND LN	CAROUSEL LN	BOAT HOUSE DR	1012	36	Slurry Seal Type I
310	124 C	3	LONE CIR	RED BRIDGE RD	288' S RED BRIDGE RD	288	36	Slurry Seal Type I
311	124 C	3	MAGDELENA ST	SEVILLA AVE	BROWNING ST	878	36	Slurry Seal Type I
312	124 C	3	MAGNOLIA POINT DR	WANDERING LN	AUTUMN WOODS RD	499	36	Slurry Seal Type I
313	124 C	3	MCGOWANS PASS	681' W BOAT HOUSE DR	544' E VISTA ROCK DR	1604	36	Slurry Seal Type I
314	124 C	3	MIRADA CIR	CAMARADA LN	139' W CAMARADA LN	139	36	Slurry Seal Type I
315	124 C	3	NORTH GATE LN	CALISTOGA DR	640' E CALISTOGA DR	640	36	Slurry Seal Type I
316	124 C	3	OLD CYPRESS DR	TURNING LEAF CT	FAIRBROOK DR	485	32	Slurry Seal Type I
317	124 C	3	OLD TRAIL CIR	RED BRIDGE RD	587' W RED BRIDGE RD	587	36	Slurry Seal Type I
318	124 C	3	OLIVE KNOLL CT	FAIRBROOK DR	159' W FAIRBROOK DR	159	32	Slurry Seal Type I
319	124 C	3	ORCHARD LN	STONE CANYON RD	610' W STONE CANYON RD	610	36	Slurry Seal Type I
320	124 C	3	PACIFIC PARK DR	PROMONTORY PKWY	ENCANTO RD	1013	40	Slurry Seal Type I
321	124 C	3	PADARO ST	ROSALES AVE	CASTILLO RD	773	36	Slurry Seal Type I
322	124 C	3	PALOMERA LN	321' SW SERRENTO RD	193' NE SERRENTO RD	431	36	Slurry Seal Type I
323	124 C	3	PARK PROMENADE DR	CENTRAL PARK DR	LILY POND LN	438	36	Slurry Seal Type I
324	124 C	3	PARKVIEW LN	TURLTE POND LN	BURTON CREEK LN	517	36	Slurry Seal Type I
325	124 C	3	PEAR BLOSSOM RD	STONE CANYON RD	432' W STONE CANYON RD	432	36	Slurry Seal Type I
326	124 C	3	PEREZA CT	ENCANTO RD	451' N ENCANTO RD	451	36	Slurry Seal Type I
327	124 C	3	POSADA CIR	SERRENTO DR	185' SE SERRENTO DR	185	36	Slurry Seal Type I
328	124 C	3	QUIET RUN CT	HIDDEN LAKE RD	287' N HIDDEN LAKE RD	287	36	Slurry Seal Type I
329	124 C	3	RED BRIDGE RD	WANDERING LN	MURRIETA HOT SPRINGS RD	863	36	Slurry Seal Type I
330	124 C	3	RED POST CIR	MURRIETA HOT SPRINGS RD	552' N MURRIETA HOT SPRINGS R	D 552	36	Slurry Seal Type I
331	124 C	3	RIVER ROCK CT	POURROY RD	387' W POURROY RD	387	36	Slurry Seal Type I
332	124 C	3	ROCKINGHORSE RD	WHITEDOVE LN	819' N WHITEDOVE LN	819	36	Slurry Seal Type I
333	124 C	3	ROSALES AVE	ENCANTO RD	POURROY RD	1015	36	Slurry Seal Type I
334	124 C	3	ROSALES AVE	POURROY RD	434' E SEVILLA AVE	1237	36	Slurry Seal Type I
335	124 C	3	ROSE ARBOR CT	TURNING LEAF CT	550' E SPRING CANYON DR	1540	32	Slurry Seal Type I
336	124 C	3	ROSE CIR	WHISPER OAKS RD	291' W WHISPER OAKS RD	291	36	Slurry Seal Type I
337	124 C	3	SERRENTO DR	ENCANTO RD	POURROY RD	1083	36	Slurry Seal Type I
338	124 C	3	SERRENTO DR	POURROY RD	CAMARADA LN	809	36	Slurry Seal Type I
339	124 C	3	SEVILLA AVE	SERRENTO DR	BROWNING ST	2229	36	Slurry Seal Type I
340	124 C	3	SPRING CANYON DR	PACIFIC PARK DR	WLD MEADOW DR	562	40	Slurry Seal Type I
341	124 C	3	SPRING CANYON DR	WLD MEADOW DR	ROSE ARBOR CT	1118	36	Slurry Seal Type I
342	124 C	3	STONE CANYON RD	ORCHARD LN	673' N ORCHARD LN	673	36	Slurry Seal Type I
343	124 C	3	SUGAR PINE WAY	CENTRAL PARK DR	BOW BRIDGE DR	781	36	Slurry Seal Type I
344	124 C	3	SUMMER RIDGE DR	OLD CYPRESS DR	WATERTON CT	505	32	Slurry Seal Type I
345	124 C	3	SUMMERFIELD LN	POURROY RD	WHITEDOVE LN	1346	36	Slurry Seal Type I
346	124 C	3	SUMMIT ROCK LN	CENTRAL PARK DR	BOW BRIDGE DR	636	36	Slurry Seal Type I
347	124 C	3	TALAVERA CT	ENCANTO RD	639' S ENCANTO RC	639	36	Slurry Seal Type I
348	124 C	3	TRANQUILA AVE	ENCANTO RD / N	510' SW ENCANTO RD / S	2363	36	Slurry Seal Type I
349	124 C	3	TURNING LEAF CT	ROSE ARBOR CT	196' S OLD CYPRESS DR	759	32	Slurry Seal Type I
350	124 C	3	TURTLE POND LN	GILL ST	CENTRAL PARK DR	704	36	Slurry Seal Type I
351	124 C	3	VISTA ROCK DR	MCGOWANS PASS	1243' S MCGOWANS PASS	1243	36	Slurry Seal Type I
352	124 C	3	WANDERING LN	POURROY RD	MAGNOLIA POINT DR	1088	36	Slurry Seal Type I
353	124 C	3	WATERTON CT	FAIRBROOK DR	455' W SUMMER RIDGE DR	787	32	Slurry Seal Type I
354	124 C	3	WHISPER OAKS RD	PROMONTORY PKWY	HIDDEN LAKE RD	311	36	Slurry Seal Type I

SLURRY SEAL PROJECT, FY 2020-2021
DISTRICT 3
LIST OF ROADS

No.	RD BK PAGE	SUPV. DIST.	ROAD NAME	LIMITS		Length (FT)	Width (FT)	TREATMENT DESCRIPTION
				From	To			
355	124 C	3	WHITEDOVE LN	ROCKINGHORSE RD	1145' E ROCKINGHORSE RD	1145	36	Slurry Seal Type I
356	124 C	3	WHITEFIELD CT	PROMONTORY PKWY	536' SE PROMONTORY PKWY	536	36	Slurry Seal Type I
357	124 C	3	WLD MEADOW DR	BELLA ROSA DR	SPRING CANYON DR	233	32	Slurry Seal Type I
358	124 C	3	WISTERIA CIR	VISTA ROCK DR	400' E VISTA ROCK DR	400	36	Slurry Seal Type I
359	133 B	3	AVENIDA RANCHO VISTA	VIA CERRO VISTA	LINDA ROSEA RD	744	32	Slurry Seal Type I
360	133 B	3	LINDA ROSEA RD	ANZA RD	VIA CERRO VISTA	3042	32	Slurry Seal Type I
361	133 B	3	LINDA ROSEA RD	VIA CERRO VISTA	360' E VIA CERRO VISTA	360	32	Slurry Seal Type I
362	133 B	3	VIA CERRO VISTA	LINDA ROSEA RD	2656' S LINDA ROSEA RD	2656	32	Slurry Seal Type I
363	133 B	3	VIA SOL VISTA	VIA CERRO VISTA	440' E VIA CERRO VISTA	440	32	Slurry Seal Type I
364	133 C	3	BREEZEWAY PL	TEMECULA CREEK RD	SUMMIT VIEW PL	223	32	Slurry Seal Type I
365	133 C	3	BREEZEWAY PL	TUSCAN CREEK WAY	TEMECULA CREEK RD	489	36	Slurry Seal Type I
366	133 D	3	BLUE WATER WAY	675' NW CEDAR CREEK WAY	780' SE CEDAR CREEK WAY	1455	32	Slurry Seal Type I
367	133 D	3	BLUEWOOD CIR	TEMECULA CREEK RD	603' NW TEMECULA CREEK RD	603	32	Slurry Seal Type I
368	133 D	3	BROOKHAVEN CT	BLUE WATER WAY	444' NW BLUE WATER WAY	444	32	Slurry Seal Type I
369	133 D	3	CEDAR CREEK WAY	BLUE WATER WAY	PEBBLE BROOK CIR	286	46	Slurry Seal Type I
370	133 D	3	CINDY CIR	SUMMIT VIEW PL	337' SE SUMMIT VIEW PL	337	28	Slurry Seal Type I
371	133 D	3	CINDY CIR	TEMECULA CREEK RD	SUMMIT VIEW PL	128	32	Slurry Seal Type I
372	133 D	3	COUNTRY RIDGE CT	TURTLE CREEK ST	328' NW TURTLE CREEK ST	328	32	Slurry Seal Type I
373	133 D	3	EAGLEBLUFF CT	SUMMIT VIEW PL	310' SE SUMMIT VIEW PL	310	28	Slurry Seal Type I
374	133 D	3	EMERALD CREEK CT	BLUE WATER WAY	482' NE BLUE WATER WAY	482	32	Slurry Seal Type I
375	133 D	3	HORIZON VIEW ST	SH-79	TEMECULA CREEK RD	680	36	Slurry Seal Type I
376	133 D	3	HORIZON VIEW ST	SUMMIT VIEW PL	158' SE SUMMIT VIEW PL	158	28	Slurry Seal Type I
377	133 D	3	HORIZON VIEW ST	TEMECULA CREEK RD	SUMMIT VIEW PL	126	32	Slurry Seal Type I
378	133 D	3	PACIFIC SUNSET DR	TEMECULA CREEK RD	SH-79	688	36	Slurry Seal Type I
379	133 D	3	PEBBLE BROOK CIR	300' NW CEDAR CREEK WAY	720' SE CEDAR CREEK WAY	1020	36	Slurry Seal Type I
380	133 D	3	ROSEE CT	SUMMIT VIEW PL	369' SE SUMMIT VIEW PL	369	28	Slurry Seal Type I
381	133 D	3	RUNNING BROOK CIR	TURTLE CREEK ST	336' NW TURTLE CREEK ST	336	32	Slurry Seal Type I
382	133 D	3	SPRING BROOK CIR	PEBBLE BROOK CIR	809' NE PEBBLE BROOK CIR	809	36	Slurry Seal Type I
383	133 D	3	SUMMIT VIEW PL	554' SW CINDY CIR	373' E BREEZEWAY PL	2557	32	Slurry Seal Type I
384	133 D	3	TEMECULA CREEK RD	PACIFIC SUNSET DR	2263' NE PACIFIC SUNSET DR	2263	36	Slurry Seal Type I
385	133 D	3	TEMECULA CREEK RD	SH-79	PACIFIC SUNSET DR	1629	36	Slurry Seal Type I
386	133 D	3	TURTLE CREEK ST	RUNNING BROOK CIR	968' NE HORIZON VIEW ST	1771	34	Slurry Seal Type I
387	133 D	3	TUSCAN CREEK WAY	TURTLE CREEK ST	1088' NE TURTLE CREEK ST	1088	36	Slurry Seal Type I
388	133 D	3	VIEWRIDGE CT	SUMMIT VIEW PL	184' SE SUMMIT VIEW PL	184	28	Slurry Seal Type I
389	122 A	3	CLOVERDALE CT	HILLINGDON CT	160' NE HILLINGDON CT	160	32	Slurry Seal Type I / Chip Seal
390	122 A	3	COVENTRY LN	WESTPORT WAY	296' N WESTPORT WAY	296	32	Slurry Seal Type I / Chip Seal
391	122 A	3	DOWLING CT	WOODSHIRE DR	168' E WOODSHIRE DR	168	32	Slurry Seal Type I / Chip Seal
392	122 A	3	FIELDS DR	KOON ST	1709' SE KOON ST	1709	42	Slurry Seal Type I / Chip Seal
393	122 A	3	HILLINGDON CT	SHEPHARD CT	556' SE SHEPHARD CT	556	32	Slurry Seal Type I / Chip Seal
394	122 A	3	KOON ST	WOODSHIRE DR	FIELDS DR	655	28	Slurry Seal Type I / Chip Seal
395	122 A	3	LAMBETH ST	FIELDS DR	COVENTRY LN	314	32	Slurry Seal Type I / Chip Seal
396	122 A	3	NEWHAM CT	WALTHAM PL	202' NW WALTHAM PL	202	32	Slurry Seal Type I / Chip Seal
397	122 A	3	NORTHHAVEN DR	WOODSHIRE DR	WALTHAM PL	810	32	Slurry Seal Type I / Chip Seal
398	122 A	3	RAEBURN DR	WOODSHIRE DR	116' W WOODSHIRE DR	116	32	Slurry Seal Type I / Chip Seal
399	122 A	3	SHEPHARD CT	FIELDS DR	662' NE FIELDS DR	662	32	Slurry Seal Type I / Chip Seal
400	122 A	3	WALTHAM PL	NORTHHAVEN DR	WOODSHIRE DR	852	32	Slurry Seal Type I / Chip Seal
401	122 A	3	WESTPORT WAY	FIELDS DR	699' NE FIELDS DR	699	32	Slurry Seal Type I / Chip Seal
402	122 A	3	WOODMAR WAY	NORTHHAVEN DR	FIELDS DR	130	32	Slurry Seal Type I / Chip Seal
403	122 A	3	WOODSHIRE DR	KOON ST	152' S WALTHAM PL	1300	32	Slurry Seal Type I / Chip Seal
404	122 C	3	ARBONIA CT	SUMMERSWEET DR	130' S SUMMERSWEET DR	130	36	Slurry Seal Type I / Chip Seal

**SLURRY SEAL PROJECT, FY 2020-2021
DISTRICT 3
LIST OF ROADS**

No.	RD BK PAGE	SUPV. DIST.	ROAD NAME	LIMITS		Length (FT)	Width (FT)	TREATMENT DESCRIPTION
				From	To			
405	122 C	3	SUMMERSWEET DR	BRUMFIELD ST	WASHINGTON ST	590	36	Slurry Seal Type I / Chip Seal
406	116 A	3	AURORA DR	CREST DR	STETSON AVE	1331	29	Slurry Seal Type I / Scrub Seal
407	116 A	3	BALBOA CT	THORNTON AVE	275' S THORNTON AVE	275	29	Slurry Seal Type I / Scrub Seal
408	116 A	3	BONNIE CT	STETSON AVE	135' S STETSON AVE	135	29	Slurry Seal Type I / Scrub Seal
409	116 A	3	BUTLER LN	MERIDIAN ST	530' W MERIDIAN ST	530	33	Slurry Seal Type I / Scrub Seal
410	116 A	3	CHANNING WAY	BANCROFT WAY	217' E BANCROFT WAY	217	29	Slurry Seal Type I / Scrub Seal
411	116 A	3	CLOUDREST WAY	BANCROFT WAY	STONECLIFF WAY	456	29	Slurry Seal Type I / Scrub Seal
412	116 A	3	DWIGHT WAY	BANCROFT WAY	217' E BANCROFT WAY	217	29	Slurry Seal Type I / Scrub Seal
413	116 A	3	GRANADA CIR	AURORA DR	320' E AURORA DR	320	28	Slurry Seal Type I / Scrub Seal
414	116 A	3	JENNIFER AVE	STANFORD ST	2079' E STANFORD ST	2079	33	Slurry Seal Type I / Scrub Seal
415	116 A	3	KANDIS CT	STANFORD ST	514' E STANFORD ST	514	32	Slurry Seal Type I / Scrub Seal
416	116 A	3	LA MISION WAY	PASEO VERDE	152' E PASEO VERDE	152	29	Slurry Seal Type I / Scrub Seal
417	116 A	3	LAURIE LN	STANFORD AVE	257' E STANFORD AVE	257	29	Slurry Seal Type I / Scrub Seal
418	116 A	3	LINDA VISTA CT	CORNELL ST	387' SE CORNELL ST	387	29	Slurry Seal Type I / Scrub Seal
419	116 A	3	NONA CT	AURORA DR	204' E AURORA DR	204	29	Slurry Seal Type I / Scrub Seal
420	116 A	3	ORANGEMONT WAY	JENNIFER AVE	513' SE JENNIFER AVE	513	29	Slurry Seal Type I / Scrub Seal
421	116 A	3	PACIFICA CT	THORNTON AVE	275' S THORNTON AVE	275	29	Slurry Seal Type I / Scrub Seal
422	116 A	3	PASEO VERDE	THORNTON AVE	411' S THORNTON AVE	411	33	Slurry Seal Type I / Scrub Seal
423	116 A	3	PIEDMONT WAY	CREST DR	BANCROFT WAY	265	33	Slurry Seal Type I / Scrub Seal
424	116 A	3	POINT LOMA CT	THORNTON AVE	273' S THORNTON AVE	273	29	Slurry Seal Type I / Scrub Seal
425	116 A	3	RAMONA VISTA ST	STETSON AVE	547' S STETSON AVE	547	29	Slurry Seal Type I / Scrub Seal
426	116 A	3	REDEN CT	COLUMBIA ST	507' W COLUMBIA ST	507	33	Slurry Seal Type I / Scrub Seal
427	116 A	3	ROGER ST	THORNTON AVE	JENNIFER AVE	478	33	Slurry Seal Type I / Scrub Seal
428	116 A	3	ROSEMONT WAY	BANCROFT WAY	THORNTON AVE	713	29	Slurry Seal Type I / Scrub Seal
429	116 A	3	RUE DE LA SHARMIE	THORNTON AVE	647' N THORNTON AVE	647	29	Slurry Seal Type I / Scrub Seal
430	116 A	3	SHADOW MOUNTAIN WAY	CORNELL ST	DARTMOUTH ST	1272	37	Slurry Seal Type I / Scrub Seal
431	116 A	3	SHADOW PALM WAY	TERRA VISTA	SHADOW MOUNTAIN WAY	993	37	Slurry Seal Type I / Scrub Seal
432	116 A	3	STONECLIFF WAY	ROSEMONT WAY	CLOUDREST WAY	233	29	Slurry Seal Type I / Scrub Seal
433	116 A	3	TERRA CIR	137' W AURORA DR	137' E AURORA DR	274	29	Slurry Seal Type I / Scrub Seal
434	116 A	3	TERRA VISTA	SHADOW PALM WAY	SHADOW MOUNTAIN WAY	240	37	Slurry Seal Type I / Scrub Seal
435	116 A	3	TOLEDO DR	AURORA DR	CORNELL ST	447	32	Slurry Seal Type I / Scrub Seal
436	116 A	3	VAL DEANE WAY	STETSON AVE	770' SE STETSON AVE	770	29	Slurry Seal Type I / Scrub Seal
437	116 A	3	VICKY LN	VAL DEANE WAY	255' E VAL DEANE WAY	255	29	Slurry Seal Type I / Scrub Seal
438	116 A	3	WINDSOR CT	STETSON AVE	196' S STETSON AVE	196	29	Slurry Seal Type I / Scrub Seal
439	116 B	3	ABBOTT LN	MERIDIAN ST	530' E MERIDIAN ST	530	33	Slurry Seal Type I / Scrub Seal
440	116 B	3	BANCROFT WAY	MERIDIAN ST	HEMET ST	1356	37	Slurry Seal Type I / Scrub Seal
441	116 B	3	BANCROFT WAY	THORNTON AVE	MERIDIAN ST	1693	29	Slurry Seal Type I / Scrub Seal
442	116 B	3	CITRUS VIEW DR	FAIRVIEW AVE	TANGELO AVE	1717	33	Slurry Seal Type I / Scrub Seal
443	116 B	3	GREENHAVEN DR	THORNTON AVE	JENNIFER AVE	481	33	Slurry Seal Type I / Scrub Seal

**SLURRY SEAL PROJECT, FY 2020-2021
DISTRICT 3
LIST OF ROADS**

No.	RD BK PAGE	SUPV. DIST.	ROAD NAME	LIMITS		Length (FT)	Width (FT)	TREATMENT DESCRIPTION
				From	To			
444	116 B	3	LEXINGTON CT	NOTTINGHAM ST	414' NE NOTTINGHAM ST	414	33	Slurry Seal Type I / Scrub Seal
445	116 B	3	MANCHESTER AVE	MERIDIAN ST	NOTTINGHAM ST	502	37	Slurry Seal Type I / Scrub Seal
446	116 B	3	MANDARIN DR	TANGELO AVE	CITRUS VIEW DR	1385	33	Slurry Seal Type I / Scrub Seal
447	116 B	3	NOTTINGHAM ST	BANCROFT WAY	MANCHESTER AVE	574	37	Slurry Seal Type I / Scrub Seal
448	116 B	3	SHEFFIELD ST	BANCROFT WAY	MANCHESTER AVE	497	33	Slurry Seal Type I / Scrub Seal
449	116 B	3	TANGELO AVE	MANDARIN DR	CITRUS VIEW DR	307	33	Slurry Seal Type I / Scrub Seal
450	116 B	3	WEDGEWOOD DR	JENNIFER AVE	265' S JENNIFER AVE	265	33	Slurry Seal Type I / Scrub Seal
451		3	CAROLINE CT	CYNTHIA ST	373' E CYNTHIA ST	373	33	Slurry Seal Type I / Double Chip Seal
452		3	CYNTHIA ST	WHITTIER AVE	SALPAT PL	1005	33	Slurry Seal Type I / Double Chip Seal
453		3	LELA MAY AVE	CYNTHIA ST	MAYBERRY AVE	2094	31	Slurry Seal Type I / Double Chip Seal
454		3	PLYMOUTH ST	WHITTIER AVE	SALPAT PL	1007	33	Slurry Seal Type I / Double Chip Seal
455		3	ROSALIE AVE	YALE ST	434' W YALE ST	434	29	Slurry Seal Type I / Double Chip Seal
456		3	SALPAT PL	PLYMOUTH ST	CYNTHIA ST	295	29	Slurry Seal Type I / Double Chip Seal
457	121 B	3	BAXTER RD	LEON RD	ROCKROSE LN	2138	60	Slurry Seal Type II
458	121 B	3	CLINTON KEITH RD	TROIS VALLEY ST	56' SE LEON RD	2259	106	Slurry Seal Type II
459	121 E	3	JEAN NICHOLAS RD	279' W CONDOR DR	590' E KOODEN RD	1254	30	Slurry Seal Type II
460	121 E	3	JEAN NICHOLAS RD	405' NW MUANA LOA RD	SH-79	873	60	Slurry Seal Type II
461	121 E	3	PAT RD	371' E PEPPER VINE WAY	POURROY RD	515	36	Slurry Seal Type II
462	121 E	3	PAT RD	ELLIOT RD	371' E PEPPER VINE WAY	2515	18	Slurry Seal Type II
463	121 F	3	ALGARVE AVE	1164' E WINCHESTER RD	CLOCHE DR	421	20	Slurry Seal Type II
464	121 F	3	ALGARVE AVE	395' E WINCHESTER RD	1164' E WINCHESTER RD	769	32	Slurry Seal Type II
465	121 F	3	ALGARVE AVE	CLOCHE DR	SKYVIEW DR	1873	20	Slurry Seal Type II
466	121 F	3	ALGARVE AVE	WINCHESTER RD	395' E WINCHESTER RD	395	48	Slurry Seal Type II
467	121 F	3	CLOCHE DR	THOMPSON RD	ALGARVE AVE	1551	60	Slurry Seal Type II
468	122 D	3	YATES RD	POURROY RD	1944' E POURROY RD	1944	30	Slurry Seal Type II
469	124 C	3	INNOVATION CT	TECHNOLOGY DR	773' NE TECHNOLOGY DR	773	52	Slurry Seal Type II
470	124 C	3	TECHNOLOGY DR	SH-79	SKY CANYON DR	680	72	Slurry Seal Type II
471	124 C	3	TECHNOLOGY DR	SKY CANYON DR	INNOVATION CT	601	52	Slurry Seal Type II
472	111	3	MAYBERRY AVE	CORNELL ST	DARTMOUTH ST	1294	40	Slurry Seal Type II / Chip Seal
473	111	3	MAYBERRY AVE	SAN JACINTO ST	CORNELL ST	5294	41	Slurry Seal Type II / Chip Seal
474	121 F	3	THOMPSON RD	707' E BREITNER WAY	POURROY RD	2846	60	Microsurface2
475	122 C	3	ABELIA ST	287' SE SHALLOT DR	GERANIUM ST	1677	60	Microsurface2
476	122 C	3	ABELIA ST	GERANIUM ST	WASHINGTON ST	4028	60	Microsurface2
477	122 C	3	ABELIA ST	SH-79	287' SE SHALLOT DR	1958	60	Microsurface2
478	122 C	3	POURROY RD	WISTERIA LOOP / N	SH-79	925	60	Microsurface2
479	122 C	3	WISTERIA LOOP	POURROY RD / S	POURROY RD / N	5715	40	Microsurface2
480	122 D	3	THOMPSON RD	POURROY RD	662' E POURROY RD	662	64	Microsurface2
481	124 B	3	AULD RD	BRIGGS RD	LEON RD	2913	54	Microsurface2
482	124 B	3	AULD RD	SH-79	BRIGGS RD	1496	28	Microsurface2
483	124 C	3	PROMONTORY PKWY	POURROY RD	3148' W POURROY RD	3148	60	Microsurface2
484	124 D	3	THOMPSON RD	SH-79	707' E BREITNER WAY	2514	72	Microsurface2
485	124 E	3	AULD RD	LEON RD	RED OAK ST	2791	36	Microsurface2
486	124 E	3	AULD RD	POURROY RD / W	POURROY RD / E	537	38	Microsurface2
487	124 E	3	AULD RD	RED OAK ST	SHADETREE DR	1379	60	Microsurface2
488	124 E	3	AULD RD	SHADETREE DR	POURROY RD / W	1097	60	Microsurface2
489	125 D	3	AULD RD	POURROY RD / E	MADDALENA RD	2117	30	Microsurface2

CURB RAMP ACESSIBILITY PROJECT, FY 2020-2021
DISTRICT 3
LIST OF CURB RAMPS

No.	DIST.	RAMP #	MAJOR STREET	MINOR STREET	CORNER	TREATMENT
1	3	111	CORNELL ST	MAYBERRY AVE	NW	PROTECT INPLACE / UPGRADE
2	3	111	CORNELL ST	MAYBERRY AVE	NE	PROTECT INPLACE / UPGRADE
3	3	121F	ALGARVE AVE	BREITNER WAY	SW	PROTECT INPLACE / UPGRADE
4	3	121F	ALGARVE AVE	BREITNER WAY	SE	FULL RECONSTRUCTION
5	3	121F	ALGARVE AVE	CLOCHE DR	SW	PROTECT INPLACE / UPGRADE
6	3	121F	ALGARVE AVE	CLOCHE DR	SE	PROTECT INPLACE / UPGRADE
7	3	121F	ALGARVE AVE	EMERALD DR	E	FULL RECONSTRUCTION
8	3	121F	ALGARVE AVE	EMERALD DR	S	FULL RECONSTRUCTION
9	3	121F	ALGARVE AVE	LENNON DR	NW	FULL RECONSTRUCTION
10	3	121F	ALGARVE AVE	BUS EXIT	NE	FULL RECONSTRUCTION
11	3	121F	ALGARVE AVE	BUS EXIT	SE	FULL RECONSTRUCTION
12	3	121F	ALGARVE AVE	SCHOOL BUS ENTRANCE	NE	FULL RECONSTRUCTION
13	3	121F	ALGARVE AVE	SCHOOL BUS ENTRANCE	SE	FULL RECONSTRUCTION
14	3	121F	ALGARVE AVE	ENTRANCE	NE	FULL RECONSTRUCTION
15	3	121F	ALGARVE AVE	ENTRANCE	SE	PROTECT INPLACE / UPGRADE
16	3	121F	ALGARVE AVE	SKYVIEW RD	SE	FULL RECONSTRUCTION
17	3	121F	ALGARVE AVE	SKYVIEW RD	SW	PROTECT INPLACE / UPGRADE
18	3	121F	THOMPSON RD	ARRAS DR	SE	FULL RECONSTRUCTION
19	3	121F	THOMPSON RD	ARRAS DR	SW	FULL RECONSTRUCTION
20	3	121F	THOMPSON RD	ARRAS DR	NW	PROTECT INPLACE / UPGRADE
21	3	121F	THOMPSON RD	ARRAS DR	NE	PROTECT INPLACE / UPGRADE
22	3	121F	THOMPSON RD	BERGEN ST	SE	PROTECT INPLACE / UPGRADE
23	3	121F	THOMPSON RD	BERGEN ST	SW	FULL RECONSTRUCTION
24	3	121F	THOMPSON RD	BREITNER WAY	NW	FULL RECONSTRUCTION
25	3	121F	THOMPSON RD	BREITNER WAY	NE	FULL RECONSTRUCTION
26	3	121F	THOMPSON RD	BREITNER WAY	SE	PROTECT INPLACE / UPGRADE
27	3	121F	THOMPSON RD	BREITNER WAY	SW	FULL RECONSTRUCTION
28	3	121F	THOMPSON RD	CLOCHE DR	NW	PROTECT INPLACE / UPGRADE
29	3	121F	THOMPSON RD	CLOCHE DR	NE	PROTECT INPLACE / UPGRADE
30	3	121F	THOMPSON RD	JOLTAIRE WAY	NW	FULL RECONSTRUCTION
31	3	121F	THOMPSON RD	JOLTAIRE WAY	NE	PROTECT INPLACE / UPGRADE
32	3	121F	THOMPSON RD	JOLTAIRE WAY	SE	PROTECT INPLACE / UPGRADE
33	3	121F	THOMPSON RD	JOLTAIRE WAY	SW	PROTECT INPLACE / UPGRADE
34	3	121F	THOMPSON RD	POURROY RD	NW	PROTECT INPLACE / UPGRADE
35	3	121F	THOMPSON RD	POURROY RD	NE	PROTECT INPLACE / UPGRADE
36	3	121F	THOMPSON RD	POURROY RD	SW	PROTECT INPLACE / UPGRADE
37	3	122D	WISTERIA LOOP	AMBROSIA DR	NW	FULL RECONSTRUCTION
38	3	122D	WISTERIA LOOP	AMBROSIA DR	NE	PROTECT INPLACE / UPGRADE
39	3	122D	WISTERIA LOOP	AMBROSIA DR	SE	FULL RECONSTRUCTION
40	3	122D	WISTERIA LOOP	AMBROSIA DR	SW	PROTECT INPLACE / UPGRADE
41	3	122D	WISTERIA LOOP	LILAC LN	NE	FULL RECONSTRUCTION
42	3	122D	WISTERIA LOOP	LILAC LN	NW	FULL RECONSTRUCTION

**CURB RAMP ACCESSIBILITY PROJECT, FY 2020-2021
DISTRICT 3
LIST OF CURB RAMPS**

No.	DIST.	RAMP #	MAJOR STREET	MINOR STREET	CORNER	TREATMENT
43	3	122C	ABELIA ST	GERANIUM ST	NW	PROTECT INPLACE / UPGRADE
44	3	122C	ABELIA ST	GERANIUM ST	SW	PROTECT INPLACE / UPGRADE
45	3	122C	ABELIA ST	GERANIUM ST	NE	FULL RECONSTRUCTION
46	3	122C	ABELIA ST	GERANIUM ST	SE	PROTECT INPLACE / UPGRADE
47	3	122C	ABELIA ST	KALE LN	NW	PROTECT INPLACE / UPGRADE
48	3	122C	ABELIA ST	KALE LN	SW	PROTECT INPLACE / UPGRADE
49	3	122C	ABELIA ST	MAPLEVIEW DR	NE	PROTECT INPLACE / UPGRADE
50	3	122C	ABELIA ST	MAPLEVIEW DR	NW	PROTECT INPLACE / UPGRADE
51	3	122C	ABELIA ST	MAPLEVIEW DR	SW	PROTECT INPLACE / UPGRADE
52	3	122C	ABELIA ST	SAFFLOWER ST	NE	PROTECT INPLACE / UPGRADE
53	3	122C	ABELIA ST	SAFFLOWER ST	SE	PROTECT INPLACE / UPGRADE
54	3	122C	ABELIA ST	SHALLOT DR	NW	PROTECT INPLACE / UPGRADE
55	3	122C	ABELIA ST	SHALLOT DR	NE	PROTECT INPLACE / UPGRADE
56	3	122C	ABELIA ST	SHALLOT DR	SW	PROTECT INPLACE / UPGRADE
57	3	122C	ABELIA ST	SHALLOT DR	SE	PROTECT INPLACE / UPGRADE
58	3	122C	POURROY RD	WISTERIA LOOP	S	PROTECT INPLACE / UPGRADE
59	3	122C	POURROY RD	WISTERIA LOOP	N	PROTECT INPLACE / UPGRADE
60	3	122C	WISTERIA LOOP	AMERICAN WAY	S	FULL RECONSTRUCTION
61	3	122C	WISTERIA LOOP	AMERICAN WAY	N	PROTECT INPLACE / UPGRADE
62	3	122C	WISTERIA LOOP	CASPIA ST	E	FULL RECONSTRUCTION
63	3	122C	WISTERIA LOOP	CASPIA ST	W	FULL RECONSTRUCTION
64	3	122C	WISTERIA LOOP	GERANIUM ST	SW	FULL RECONSTRUCTION
65	3	122C	WISTERIA LOOP	GERANIUM ST	NW	PROTECT INPLACE / UPGRADE
66	3	122C	WISTERIA LOOP	LOST TRAIL CT	N	PROTECT INPLACE / UPGRADE
67	3	122C	WISTERIA LOOP	LOST TRAIL CT	W	FULL RECONSTRUCTION
68	3	122C	WISTERIA LOOP	PAMILLA ST	SW	FULL RECONSTRUCTION
69	3	122C	WISTERIA LOOP	PAMILLA ST	NE	FULL RECONSTRUCTION
70	3	122D	ABELIA ST	CHARLOIS ST	SE	PROTECT INPLACE / UPGRADE
71	3	122D	POURROY RD	WISTERIA LOOP	NE	PROTECT INPLACE / UPGRADE
72	3	122D	POURROY RD	WISTERIA LOOP	SE	PROTECT INPLACE / UPGRADE
73	3	122D	POURROY RD	YATES RD	NE	FULL RECONSTRUCTION
74	3	122D	THOMPSON RD	BORDEAUX PL	NW	PROTECT INPLACE / UPGRADE
75	3	122D	THOMPSON RD	BORDEAUX PL	NE	PROTECT INPLACE / UPGRADE
76	3	122D	WISTERIA LOOP	CHEROKEE ROSE ST	N	FULL RECONSTRUCTION
77	3	122D	WISTERIA LOOP	CHEROKEE ROSE ST	S	PROTECT INPLACE / UPGRADE
78	3	122D	YATES RD	YELLOWSTONE ST	NE	FULL RECONSTRUCTION
79	3	122D	YATES RD	YELLOWSTONE ST	NW	FULL RECONSTRUCTION
80	3	124B	AULD RD	AVOCADO CT	NW	FULL RECONSTRUCTION
81	3	124B	AULD RD	AVOCADO CT	NE	PROTECT INPLACE / UPGRADE
82	3	124B	AULD RD	BRIGGS RD (430' W OF LEON RD)	SE	PROTECT INPLACE / UPGRADE
83	3	124B	AULD RD	BRIGGS RD (480' W OF LEON RD)	SW	PROTECT INPLACE / UPGRADE
84	3	124B	AULD RD	BRIGGS RD (490' W OF INDUSTRY WAY)	SW	FULL RECONSTRUCTION

**CURB RAMP ACCESSIBILITY PROJECT, FY 2020-2021
DISTRICT 3
LIST OF CURB RAMPS**

No.	DIST.	RAMP #	MAJOR STREET	MINOR STREET	CORNER	TREATMENT
85	3	124B	AULD RD	BRIGGS RD (550' W OF INDUSTRY WAY)	SE	FULL RECONSTRUCTION
86	3	124B	AULD RD	BRIGGS RD (610' W OF LEON RD)	SE	PROTECT INPLACE / UPGRADE
87	3	124B	AULD RD	BRIGGS RD (680' W OF LEON RD)	SW	FULL RECONSTRUCTION
88	3	124B	AULD RD	HIDDEN TRAIL CT	NW	PROTECT INPLACE / UPGRADE
89	3	124B	AULD RD	HIDDEN TRAIL CT	NE	PROTECT INPLACE / UPGRADE
90	3	124B	AULD RD	LEON RD	SW	FULL RECONSTRUCTION
91	3	124B	AULD RD	RED OAK ST	NW	FULL RECONSTRUCTION
92	3	124B	AULD RD	RED OAK ST	NE	PROTECT INPLACE / UPGRADE
93	3	124B	AULD RD	VAN GAALE LN	NE	PROTECT INPLACE / UPGRADE
94	3	124D	THOMPSON RD	LEON RD	SE	PROTECT INPLACE / UPGRADE
95	3	124C	PROMONTORY PKWY	HIDDEN LAKE RD	SE	PROTECT INPLACE / UPGRADE
96	3	124C	PROMONTORY PKWY	HIDDEN LAKE RD	W	FULL RECONSTRUCTION
97	3	124C	PROMONTORY PKWY	PACIFIC PARK DR	NE	PROTECT INPLACE / UPGRADE
98	3	124C	PROMONTORY PKWY	WHISPER OAKS RD	SE	FULL RECONSTRUCTION
99	3	124C	PROMONTORY PKWY	WHISPER OAKS RD	SW	FULL RECONSTRUCTION
100	3	124C	PROMONTORY PKWY	WHITEFIELD CT	SE	PROTECT INPLACE / UPGRADE
101	3	124C	PROMONTORY PKWY	WHITEFIELD CT	SW	PROTECT INPLACE / UPGRADE
102	3	124E	AULD RD	HIGH VISTA DR	SE	PROTECT INPLACE / UPGRADE
103	3	124E	AULD RD	HIGH VISTA DR	SW	FULL RECONSTRUCTION
104	3	124E	AULD RD	MADDALENA RD	NW	FULL RECONSTRUCTION
105	3	124E	AULD RD	SHADETREE DR	SE	PROTECT INPLACE / UPGRADE
106	3	124E	AULD RD	SHADETREE DR	SW	PROTECT INPLACE / UPGRADE
107	3	124E	AULD RD	SUMAC ST	NW	PROTECT INPLACE / UPGRADE
108	3	124E	AULD RD	SUMAC ST	NE	PROTECT INPLACE / UPGRADE

THE FOLLOWING RAMPS WERE ADDED BY ADDENDUM NO.1

109	3		POURROY RD	AULD RD	NE	FULL RECONSTRUCTION
110	3		POURROY RD	AULD RD	SE	FULL RECONSTRUCTION
111	3		POURROY RD	AULD RD	SW	FULL RECONSTRUCTION
112	3		POURROY RD	ENCANTO RD	NE	FULL RECONSTRUCTION
113	3		POURROY RD	ENCANTO RD	NW	FULL RECONSTRUCTION
114	3		POURROY RD	ENCANTO RD	SE	FULL RECONSTRUCTION
115	3		POURROY RD	ENCANTO RD	SW	FULL RECONSTRUCTION
116	3		POURROY RD	PROMONTORY PKWY	NE	FULL RECONSTRUCTION
117	3		POURROY RD	PROMONTORY PKWY	NW	FULL RECONSTRUCTION
118	3		POURROY RD	PROMONTORY PKWY	SE	FULL RECONSTRUCTION
119	3		POURROY RD	PROMONTORY PKWY	SW	FULL RECONSTRUCTION

PLEASE COMPLETE THIS INFORMATION
RECORDING REQUESTED BY:

**KECIA R. HARPER, CLERK OF THE BOARD
RIVERSIDE CO. CLERK OF THE BOARD
4080 LEMON STREET, 1ST FLOOR CAC
P O BOX 1147 - RIVERSIDE, CA 92502
MAIL STOP # 1010**

AND WHEN RECORDED MAIL TO:
**RETURN TO: STOP #1010
RIVERSIDE COUNTY CLERK OF THE BOARD
P. O. BOX 1147 - RIVERSIDE, CA 92502**

2022-0049498

01/31/2022 10:32 AM Fee: \$ 0.00
Page 1 of 2

Recorded in Official Records
County of Riverside
Peter Aldana
Assessor-County Clerk-Recorder



THIS SPACE FOR RECORDERS USE ONLY

6080

NOTICE OF COMPLETION

To be recorded with County Recorder
within 10 days after completion.
No recording fee.

Notice is hereby given by the undersigned owner, a public entity of the State of California, that a public work of improvement has been completed, as follows:

Project title or description of work: Slurry Seal and Curb Ramp Accessibility Project for FY 20/21, District 3, Project Nos. D1-0008 and D1-0013

Date of Completion: Date Hereof JAN 11 2022

Nature of owner: County of Riverside, public entity

Interest or estate of owner: Public Road Right-of-Way

Address of owner: Clerk of the Board of Supervisors, County Administrative Center
4080 Lemon Street, 8th Floor, Riverside, CA 92501

Name and Address of contractor: American Asphalt South, Inc., P.O. Box 310036, Fontana, CA 92331

Street or legal description of site: Various Roads in District 3, See Attachment 1 (List of Roads) and Attachment 2 (List of Ramps) for specific descriptions of sites

Dated: JAN 11 2022

Owner: County of Riverside
(Name of Public Entity)
By: Jeff Hewitt
Chair, Board of Supervisors
JEFF HEWITT

STATE OF CALIFORNIA)
 ss
COUNTY OF RIVERSIDE)

I am the Chair of the governing board of the County of Riverside, the public entity which executed the foregoing notice and on whose behalf I make this verification; I have read this notice, know its contents, and the same is true. I certify under penalty of perjury that the foregoing is true and correct.

Executed at Riverside California on JAN 11 2022 (Date)
Jeff Hewitt **JEFF HEWITT**, Chair of the Board of
Supervisors

ATTEST: Kecia R. Harper, Clerk
By: Priyanka
Deputy

FORM APPROVED COUNTY COUNSEL
BY: Danielle D. Maland
DANIELLE D. MALAND

JAN 11 2022 3.37



**PETER ALDANA
COUNTY OF RIVERSIDE
ASSESSOR-COUNTY CLERK-RECORDER**

Recorder
P.O. Box 751
Riverside, CA 92502-0751
(951) 486-7000

www.riversideacr.com

CERTIFICATION

Pursuant to the provisions of Government Code 27361.7, I certify under the penalty of perjury that the following is a true copy of illegible wording found in the attached document:

(Print or type the page number(s) and wording below):

CLARIFICATION FOR SEAL for the Riverside County Board of Supervisors
(EMBOSSSED ON DOCUMENT)



Date:

January 11, 2022

Signature:

Priscilla Passo

Print Name:

Priscilla Passo, Board Assistant