

**SUBMITTAL TO THE BOARD OF SUPERVISORS  
COUNTY OF RIVERSIDE, STATE OF CALIFORNIA**



ITEM: 3.46  
(ID # 17926)

**MEETING DATE:**  
Tuesday, January 11, 2022

**FROM :** TLMA-TRANSPORTATION:

**SUBJECT:** TRANSPORTATION AND LAND MANAGEMENT AGENCY/TRANSPORTATION:  
Approve Addenda to the Plans and Specifications, Accept the Low Bid and Award the Contract for the Construction of Slurry Seal and Curb Ramp Accessibility Project for Fiscal Year 2021/22 at various locations; District 3. [\$4,505,051 Total Cost - Local Funds 100%] (Companion Item to MT No. 17976)

**RECOMMENDED MOTION:** That the Board of Supervisors:

1. Approve two addenda to the plans and specifications issued prior to the October 27, 2020, bid opening;
2. Waive any minor irregularities on the bid and accept the low bid of American Asphalt South, Inc. of Riverside, California in the amount of \$4,505,051;
3. Award the contract to American Asphalt South, Inc. and authorize the Chair of the Board to execute the contract documents; and
4. Approve the project's proposed budget as shown on Attachment "A".

**ACTION:Policy**


  
Mark Lancaster, Director of Transportation 12/9/2021

---

**MINUTES OF THE BOARD OF SUPERVISORS**

On motion of Supervisor Jeffries seconded by Supervisor Spiegel and duly carried by unanimous vote, IT WAS ORDERED that the above matter is approved as recommended.

Ayes: Jeffries, Spiegel, Washington, Perez and Hewitt  
Nays: None  
Absent: None  
Date: January 11, 2022  
xc: Trans.

Kecia R. Harper  
Clerk of the Board  
By:   
Deputy

(Companion Item 3.47)

**SUBMITTAL TO THE BOARD OF SUPERVISORS COUNTY OF RIVERSIDE,  
STATE OF CALIFORNIA**

<b>FINANCIAL DATA</b>	<b>Current Fiscal Year:</b>	<b>Next Fiscal Year:</b>	<b>Total Cost:</b>	<b>Ongoing Cost</b>
<b>COST</b>	\$ 4,505,051	\$ 0	\$ 4,505,051	\$ 0
<b>NET COUNTY COST</b>	\$ 0	\$ 0	\$ 0	\$ 0
<b>SOURCE OF FUNDS:</b> Measure A/ Western (95.1%) and City of Hemet (4.9%). There are no General Funds used in this project.			<b>Budget Adjustment:</b> No	
			<b>For Fiscal Year:</b> 21/22	

**C.E.O. RECOMMENDATION:** Approve

**BACKGROUND:**

**Summary**

By Minute Order dated September 28, 2021 (Agenda Item 3.22), the Board of Supervisors authorized the Clerk of the Board to advertise for the construction of the Slurry Seal and Curb Ramp Accessibility Project for Fiscal Year 2021/22 at various locations in the communities of Homeland, French Valley, Murrieta Hot Springs, Winchester, Spring Crest, and areas near San Jacinto and Hemet cities. The specific roads with their respective limits are listed in Attachment "1".

The project proposes to apply slurry seal, micro-surfacing, cape seal (slurry seal plus chip seal), and double chip seal treatments based on the condition of the existing pavement.

The slurry seal and cape seal treatments are provided as preventative maintenance measures to extend the life of the pavement and postpone more costly pavement rehabilitation. Both surface treatments seal small cracks, restore lost flexibility to the pavement surface and help preserve underlying pavement structure.

The micro-surfacing treatment is similar to slurry seal except it uses polymer modified and fast setting asphalt emulsion allowing thicker layers to be placed. The thick layer application is used to fill in ruts commonly found on roads with light to moderate truck traffic.

The chip seal treatment consists of an application of asphalt emulsion and then followed by a layer of chip or small crushed rock (screenings). The treatment provides a skid resistant wearing surface and seals minor cracks and it is generally used for low volume rural roads.

The cape seal treatment is an application of a slurry seal over a chip seal and is generally used on low volume roads with moderate cracking.

The double chip seal treatment is similar to the chip seal in terms of application except the treatment is applied twice. It provides the same benefits as the chip seal and it is mainly used on fair to moderately distressed low volume rural roads.

**SUBMITTAL TO THE BOARD OF SUPERVISORS COUNTY OF RIVERSIDE,  
STATE OF CALIFORNIA**

This project also proposes to reconstruct or upgrade one hundred one (101) existing concrete curb ramps at various locations within District 3 as part of the Transportation Department goal to provide safe and usable pedestrian facilities for all pedestrians and to comply with the Title II of the Americans with Disabilities Act (ADA) requirements. As part of the ADA requirement, curb ramps must be upgraded when adjoining roads are altered through resurfacing or placement of a thick layer of seal coat. The specific curb ramps locations are listed in Attachment "2".

The proposed curb ramp accessibility work will consist of modifying or removing existing concrete curb ramps and reconstructing new ADA compliant concrete curb ramps. Certain curb ramps will be upgraded by installing yellow detectable warning devices (series of small bumps or truncated domes) and making repairs to street landing slopes to meet ADA compliance. Detectable warning devices are used to alert pedestrians who are blind or visually impaired that there is vehicle traffic nearby.

During the advertisement period, two addenda were issued to all registered plan holders as a supplement to the plans and specifications. Bidders were required to acknowledge and take into account all issued addenda on their contractor's Bid in order to be considered for award.

The addenda were issued to clarify and modify the approved contract documents. The addenda are attached and designated as Addendum No. 1 and Addendum No. 2.

The bid received from American Asphalt South, Inc. includes a subcontractors list that showed irregularities. As part of the bidding requirement, the subcontractor list must show the business name, license number, Department of Industrial Relations (DIR) registration number, business city and state, and the work portions to be performed. Work portions must be identified by bid item number and description for each subcontractor listed.

At the time of bidding, American Asphalt South, Inc. had the following irregularities on their subcontractor list:

1. Added an additional zero (0) while handwriting in the DIR registration number for subcontractor American Pavement Systems, Inc.
2. Wrote the businesses' City names but omitted the State
3. Subcontracted work portions were identified by trade name and not by bid item number and description.

Transportation Department requested additional information to verify submitted Subcontractor List information. American Asphalt South, Inc. provided the information within three business days after the bid opening date as stipulated in the Instructions to Bidders. The supplemental subcontractor's information has been incorporated into the Contractor's Bid Proposal attachment. Transportation Department considers these minor irregularities recommended to be waived at the County's discretion.

**SUBMITTAL TO THE BOARD OF SUPERVISORS COUNTY OF RIVERSIDE,  
STATE OF CALIFORNIA**

The County of Riverside Transportation Department recommends award of the following schedules of work in the Contract amount of \$4,505,051:

Base Bid Schedule:	Slurry Seal Project
Alternative Bid Schedule 1:	Curb Ramp Accessibility Project
Alternative Bid Schedule 1.A:	Curb Ramps at Signalized Intersections
Alternative Bid Schedule 2:	Slurry Seal Project, City of Hemet Portion
Alternative Bid Schedule 3:	Not Selected for Award (Slurry Seal Project, City of San Jacinto Portion)

The City of Hemet has accepted the bid prices proposed by American Asphalt South, Inc. for alternative bid schedule 2. Therefore, the reimbursement Agreement between the City and County of Riverside is being submitted to the Board of Supervisors for approval concurrent with the award of this project.

The City of San Jacinto has rejected the bid prices proposed by American Asphalt South, Inc. for alternative bid schedule 3.

The contractor, American Asphalt South, Inc., is qualified to perform the work as outlined in the bid, has executed the contract, and has provided bonds that meet the requirements of the Contract.

Project Numbers:     D2-0008 (Slurry Seal)  
                           D2-0013 (Curb Ramps)

**Impact on Residents and Businesses**

The Slurry Seal treatment will extend the life of the pavement thereby reducing the need for more extensive types of resurfacing that can be up to ten times more costly.

The reconstruction of curb ramps is expected to improve the access and safety of disabled persons using the pedestrian facilities along the roadways. In addition, bringing the curb ramps up to current accessibility standards contributes toward fulfilling the County Transportation Department's goals as stated in its ADA Self-Evaluation and Transition Plan as required by Title II of the Americans with Disabilities Act (ADA).

The work is expected to begin in January of 2022 and will take approximately four months to complete. The slurry work will be halted temporarily between January and March 2022 due to anticipated rain and cold temperatures and will resume in April 2022.

**Additional Fiscal Information**

The Contract is recommended to be awarded to American Asphalt South, Inc. for the total amount of \$4,505,051. The slurry seal and curb ramps accessibility Contract is funded with Measure A/ Western, and City of Hemet funds.

**SUBMITTAL TO THE BOARD OF SUPERVISORS COUNTY OF RIVERSIDE,  
STATE OF CALIFORNIA**

The proposed budget as shown on Attachment "A" includes Contract award amount and other associated costs. There are no General Funds used in this project.

**Contract History and Price Reasonableness**

Five bids were received on Wednesday October 27, 2021, ranging from \$4,521,149 to \$5,128,676.

The basis for the selection of a contractor is the lowest responsive and responsible bid. The lowest responsive and responsible bid was submitted by American Asphalt South, Inc. in the amount of \$4,521,149 which is \$43,218 (1%) above the Engineer's Estimate of \$4,477,931. The contract amount (\$4,505,051) varies from bid amount (\$4,521,149) because Alternative Bid Schedule 3 in the amount of \$16,098 is not selected for award.

The Transportation Department recommends the award of the contract to American Asphalt South, Inc. in the amount of \$4,505,051.

**ATTACHMENTS:**

Vicinity Map  
Attachment "1" – List of Roads  
Attachment "2" – List of ADA Ramps  
Attachment "A"  
Summary of Bids  
Addendum No. 1 and 2  
Contract/Bonds/Insurance  
Contractor's Bid Proposal



Jason Farin, Principal Management Analyst

1/5/2022



Gregory V. Priamos, Director County Counsel

12/22/2021



COUNTY OF RIVERSIDE
TRANSPORTATION AND
LAND MANAGEMENT AGENCY

Mojahed Salama, P.E.
Deputy for
Transportation/Capital Projects
Richard Lantis, P.L.S.
Deputy for
Transportation/Planning and

Mark Lancaster, P.E.
Director of Transportation

Transportation Department

ADDENDUM NUMBER 1

Dated October 15, 2021

to the
Specifications and Contract Documents
for the construction of

Slurry Seal and Curb Ramp Accessibility Project
For Fiscal Year 2021 - 2022

District 3, Project No. D2-0008, D2-0013

Bids Due: (Revised)
Wednesday, October 27, 2021; 2:00 p.m.
14th Street Transportation Annex
3525 14th Street; Riverside, CA 92501
(951) 955-6780

This Addendum is issued pursuant to the Instructions to Bidders, Item No. 8, of the Contract Documents for the reference project. This Addendum is issued as a supplement to the specification and special provisions for the referenced project. The revisions to the specifications shall become a part of the Contract Documents, and each bidder shall acknowledge receipt thereof on the Bid (Proposal). Bidders are directed to sign this addendum as acknowledged and attach the signed addendum to the contractor's submitted proposal.

Note: During the advertisement period of this project, this document and attachments (if any) are available upon request at the office of the Transportation Department, and are available as a free download at the Transportation Department's website:

http://rctlma.org/trans/Contractors-Corner/Notices-Inviting-Bids

MODIFICATIONS / CLARIFICATIONS TO SPECIAL PROVISIONS:

Item 1: The new designated date and time for the receipt and opening of bids is revised as follows:

Wednesday, October 27, 2021; 2:00 p.m.
14th Street Transportation Annex
3525 14th Street; Riverside, CA 92501
(951) 955-6780

Prepared by: [Signature]
Roman Ramirez, PE; Senior Civil Engineer; Contracts/Bidding Unit

Acknowledged: \_\_\_\_\_ Date: \_\_\_\_\_
(Contractor)

JRJ:rr

3525 14th Street - Riverside, CA 92501 - (951) 955-6800
FAX (951) 955-3164

JAN 11 2022 346

THIS DOCUMENT IS FULLY EXECUTED RETURN
CLERK'S COPY
Riverside County Clerk of the Board, Stop 1010
Post Office Box 1147, Riverside, Ca 92502-1147
Thank you.

ADDENDUM No. 1, Page 1 of 1



# COUNTY OF RIVERSIDE

## TRANSPORTATION AND LAND MANAGEMENT AGENCY

Mojahed Salama, P.E.  
Deputy for  
Transportation/Capital Projects  
Richard Lantis, P.L.S.  
Deputy for  
Transportation/Planning and

Mark Lancaster, P.E.  
Director of Transportation

### Transportation Department

#### ADDENDUM NUMBER 2

Dated October 18, 2021

to the  
Specifications and Contract Documents  
for the construction of

**Slurry Seal and Curb Ramp Accessibility Project  
For Fiscal Year 2021 - 2022  
District 3, Project No. D2-0008, D2-0013**

**Bids Due: Wednesday, October 27, 2021; 2:00 p.m.**  
14<sup>th</sup> Street Transportation Annex  
3525 14<sup>th</sup> Street, Riverside, CA 92501  
(951) 955-6780

This Addendum is issued pursuant to the Instructions to Bidders, Item No. 8, of the Contract Documents for the reference project. This Addendum is issued as a supplement to the specification and special provisions for the referenced project. The revisions to the specifications shall become a part of the Contract Documents, and each bidder shall acknowledge receipt thereof on the Bid (Proposal). Bidders are directed to sign this addendum as acknowledged and attach the signed addendum to the contractor's submitted proposal.

Note: During the advertisement period of this project, this document and attachments (if any) are available upon request at the office of the Transportation Department, and are available as a free download at the Transportation Department's website:

<http://rctlma.org/trans/Contractors-Corner/Notices-Inviting-Bids>

#### MODIFICATIONS / CLARIFICATIONS TO SPECIAL PROVISIONS:

**Item 1: Revised Proposal.**

Refer to "Proposal" pages B2-B4. Delete and replace "Proposal" (pages B2-B4) with "Proposal (Revised)" attached herewith as **Attachment "A"**.

**Note: Revisions made to the proposal by Addendum No. 2 are written with blue font / blue numbers in Attachment "A".**

a. Estimated Quantity has been revised for the following bid items:

- Item 4, SCREENINGS
- Item 5, SLURRY SEAL [TYPE 1]

b. The following alternative schedule is incorporated in the proposal:

ALTERNATIVE BID SCHEDULE 1.A – Curb Ramps at Signalized Intersections

3525 14<sup>th</sup> Street · Riverside, CA 92501 · (951) 955-6800  
FAX (951) 955-3164

JAN 11 2022 3.46

WHEN DOCUMENT IS FULLY EXECUTED RETURN

CLERK'S COPY

to Riverside County Clerk of the Board, Stop 1010  
Post Office Box 1147, Riverside, Ca 92502-1147  
Thank you.

ADDENDUM No. 2, Page 1 of 56

- Item 19.A, ROADWAY EXCAVATION
- Item 19.B, CLASS 2 AGGREGATE BASE
- Item 19.C, HOT MIX ASPHALT
- Item 19.D, MINOR CONCRETE (CURB RAMP) (CRS 403 - CASE A)
- Item 19.E, MINOR CONCRETE (CURB RAMP) (CRS 403 - CASE B)
- Item 19.F, MINOR CONCRETE (CURB RAMP) (CALTRANS RSP A88A-CASE A) MODIFIED
- Item 19.G, MINOR CONCRETE (SIDEWALK)
- Item 19.H, SIGNAL AND LIGHTING SYSTEM

**Item 2: Standard Specifications and Plans**

Refer to section 2, "Standard Specifications", on page GC4 of the General Conditions.

Delete the first paragraph of section 2, "Standard Specifications," and replace it with the following paragraph:

The Standard Specifications of the State of California Department of Transportation, edition of 2018 hereafter called "Standard Specifications," including amendments and revisions to the Standard Specifications and **Standard Plans**, are incorporated herein as modified in these General Conditions, the Instructions to Bidders, the Special Provisions and the Plans.

**Item 3: Modified Hours of Work, Coordination with Schools**

Refer to section 00-1.03(A), "Modified Hours of Work," on page 2 of the special provisions.

Delete the third paragraph of section 00-1.03(A), "Modified Hours of Work," and replace it with the following paragraph:

No reduction on traveled lanes and lane width shall be permitted on any County street leading to any school from 30 minutes before to 30 minutes after both school begin bell and dismiss bell and for any modified school schedules such as, minimum days, early release, late start, etc., that has not been addressed specifically. No reduction of the traveled lanes and lane width on weekends, legal holidays, Halloween, one day before Thanksgiving, Christmas, and New Year's Day and when active work is not being done unless otherwise approved by the Engineer. **The Contractor shall coordinate his work schedule with school officials for school sites shown on the plans. Application and curing of seal coat shall be performed between 9:00 A.M. and 2:00 P.M. or work hours coordinated with school officials, after placing traffic control devices for roads adjacent to schools. The Contractor shall allow at least 3 hours for the seal coat to cure before opening the road to traffic.**

**Item 4: Chip Seal, Application**

Refer to sub-section 37-2.08(5), "Application," on page 33 of the Special Provisions.

Delete the sixth paragraph in sub-section 37-2.08(5), "Application," and replace it with the following paragraph:

"The application rate of the asphaltic emulsion for the **single chip seal** shall be between:"



**Item 5: Microsurfacing, Placement**

Refer to sub-section 37-3.03C(4) , "Placement," on page 46 of the special provisions.

Delete the last paragraph in sub-section 37-3.03C(4) , "Placement," and replace it with the following paragraphs:

The Contractor shall roll all streets the same day they are sealed and prior to opening to traffic.

Microsurfacing shall be swept approximately 24 hours after placement to remove loosened or shed aggregate particles. Streets shall be swept, when directed by the Engineer, for up to 10 days after placement to remove loosened or shed aggregate particles. One additional sweeping shall occur one (1) month after the first initial sweeping. If excessive shedding or raveling, as determined by the Engineer, continues after four (4) weeks of the initial placement, the streets shall be swept and re-sealed with a Microsurfacing at no cost to the County.

**Item 6: Cold Planing Asphalt Concrete Pavement, Method of Payment**

Refer to section 39-3.04, "Cold Planing Asphalt Concrete Pavement," sub-section 39-3.04D, "Payment," on page 50 of the Special Provisions.

Delete the paragraph in sub-section 39-3.04D, "Payment," and replace it with the following paragraph:

Full compensation for Cold Plane Asphalt Concrete Pavement shall be considered as included in the contract price paid per Ton for Hot Mix Asphalt, and shall include full compensation for furnishing all labor, tools, materials, equipment, and incidentals, and for doing all the work involved, and no additional payment will be made.

**MODIFICATIONS / CLARIFICATIONS TO THE PLANS**

**Item 7: Plan sheet revisions and additions**

Refer to Plan Sheets for Slurry Seal and Curb Ramp Accessibility Project, For Fiscal Year 2021 – 2022, District 3. The following Plan sheets are revised and issued hereby as part of **Attachment “B”**.

**Summary of Modifications Made to Plans**

- Delete and replace sheets **1-20** from the plan set.

On sheets 1 - 20, the total number of sheets written on the right bottom corner was revised from **32** to **47**.

- Refer to General Note No. 1 on sheet 1 of 47.

Edition of the Standard Plans and Specifications was revised from 2015 to 2018.

- Refer to Signalized Curb Ramps Table on sheet 2 of 47.

Sheet numbers shown on table for curb ramps were revised to show the correct reference sheet numbering (sheet 21-25). Also, ramps listed but excluded from the project have been struck through.

- Refer to Road and Treatment Index on Sheet 6 of 47.

Cloverhill Way listed on the SS1/CS list is hereby deleted and placed on the Slurry Seal Type I list. Cloverhill Way must be improved with Slurry Seal Type I treatment.

**Plan sheet additions**

Refer to Plan Sheets for Slurry Seal and Curb Ramp Accessibility Project, For Fiscal Year 2021 – 2022, District 3. The following Plan sheets are added and issued hereby as part of **Attachment “B”**.

- |                               |                                |                                |
|-------------------------------|--------------------------------|--------------------------------|
| 1. Plan sheet C-1, 21 of 47   | 11. Plan sheet PD-6, 31 of 47  | 21. Plan sheet PD-16, 41 of 47 |
| 2. Plan sheet C-2, 22 of 47   | 12. Plan sheet PD-7, 32 of 47  | 22. Plan sheet PD-17, 42 of 47 |
| 3. Plan sheet C-3, 23 of 47   | 13. Plan sheet PD-8, 33 of 47  | 23. Plan sheet PD-18, 43 of 47 |
| 4. Plan sheet C-4, 24 of 47   | 14. Plan sheet PD-9, 34 of 47  | 24. Plan sheet PD-19, 44 of 47 |
| 5. Plan sheet C-5, 25 of 47   | 15. Plan sheet PD-10, 35 of 47 | 25. Plan sheet PD-20, 45 of 47 |
| 6. Plan sheet PD-1, 26 of 47  | 16. Plan sheet PD-11, 36 of 47 | 26. Plan sheet PD-21, 46 of 47 |
| 7. Plan sheet PD-2, 27 of 47  | 17. Plan sheet PD-12, 37 of 47 | 27. Plan sheet PD-22, 47 of 47 |
| 8. Plan sheet PD-3, 28 of 47  | 18. Plan sheet PD-13, 38 of 47 |                                |
| 9. Plan sheet PD-4, 29 of 47  | 19. Plan sheet PD-14, 39 of 47 |                                |
| 10. Plan sheet PD-5, 30 of 47 | 20. Plan sheet PD-15, 40 of 47 |                                |

**Note:** Revised plan sheets are posted on the County website and available for download during the advertisement period.

<http://rctlma.org/trans/Contractors-Corner/Notices-Inviting-Bids>

**ATTACHMENTS**

**A – Revised Proposal (3 pages)**

**B – Revised/Added Plan Sheets (47 sheets)**


This addendum has been prepared under the direction of the following registered Civil Engineer(s):

**Recommended by:**




---

Elmer Datuin, PE  
Engineering Project Manager



**Concurrence:**



---

Khalid Nasim, PE  
Engineering Division Manager

**Acknowledged:** \_\_\_\_\_ **Date:** \_\_\_\_\_  
(Contractor)

JRJ: jrj:rr

Note: Refer to Instruction to Bidders Item No. 8, "Addenda". Submission of all addendum pages and non-bidding document attachments of addendum are not necessary for Bid submittal. Submittal of this acknowledgement page is adequate for Bid reception. Bidders are reminded to list addendum number(s) received on the first page of the Bid form (Proposal).

**Slurry Seal and Curb Ramp Accessibility Project**  
**For Fiscal Year 2021 - 2022**  
**District 3, Project No. D2-0008, D2-0013**

**REVISED PROPOSAL**

ITEM No.	ITEM CODE	ITEM	Like Bid Item*	UNIT	ESTIMATED QUANTITY	ITEM PRICE (IN FIGURES)	TOTAL (IN FIGURES)
<b>BASE BID SCHEDULE 1 - Slurry Seal Project</b>							
1	374207	CRACK TREATMENT (ROUT AND SEAL RANDOM CRACKS)		LS	1		
2	150716	REMOVE PAINTED TRAFFIC STRIPE, PAVEMENT MARKING, AND PAVEMENT MARKERS		LS	1		
3	128650	PORTABLE CHANGEABLE MESSAGE SIGN		EA	2		
4	375001	SCREENINGS		SQYD	302,770		
5	377501	SLURRY SEAL [TYPE 1]	Like 1	TON	6,343		
6	377501	SLURRY SEAL [TYPE 2]	Like 2	TON	318		
7	378000	MICROSURFACING 2	Like 3	TON	3,110		
8	840519(F)	THERMOPLASTIC CROSSWALK AND PAVEMENT MARKING	Like 4	SQFT	11,220		
9	840656(F)	PAINT TRAFFIC STRIPE (2-COAT)	Like 5	LF	113,000		
10	850102(F)	PAVEMENT MARKER (REFLECTIVE)	Like 6	EA	2,100		
11	010602	MISCELLANEOUS DIRECTED WORK		FA	1	150,000.00	150,000.00
12	010601	OBTAIN ENCROACHMENT PERMIT		FA	1	5,000.00	5,000.00

**BASE BID 1**  
**SUB-TOTAL:** \_\_\_\_\_ \$ \_\_\_\_\_

**ITEMS 1-12** "WORDS"

\* NOTE: See Instructions to Bidders, Section 16 "Like Bid Items", on page A9; corrections will apply if Like Bid items cost discrepancies are submitted.

ADDENDUM No. 2, Page 7 of 56

**REVISED PROPOSAL**

ITEM No.	ITEM CODE	ITEM	Like Bid Item*	UNIT	ESTIMATED QUANTITY	ITEM PRICE (IN FIGURES)	TOTAL (IN FIGURES)
----------	-----------	------	----------------	------	--------------------	-------------------------	--------------------

**ALTERNATIVE BID SCHEDULE 1 - Curb Ramp Accessibility Project**

13	150769	REMOVE ASPHALT CONCRETE	----	SQYD	170		
14	390130	HOT MIX ASPHALT	----	TON	60		
15	017315	MINOR CONCRETE (CURB RAMP) (CRS 403 - CASE A)	----	EA	39		
16	017316	MINOR CONCRETE (CURB RAMP) (CRS 403 - CASE B)	----	EA	5		
17	731504	MINOR CONCRETE (CURB AND GUTTER)	----	LF	260		
18	017303	MINOR CONCRETE (SPANDREL) (CRS 209)	----	SQFT	1,360		
19	731656	CURB RAMP DETECTABLE WARNING SURFACE	----	EA	32		

ALT. BID SCH. 1

SUB-TOTAL: \_\_\_\_\_ \$ \_\_\_\_\_

ITEMS 13-19 "WORDS"

**ALTERNATIVE BID SCHEDULE 1.A - Curb Ramps at Signalized Intersections**

19.A	190101	ROADWAY EXCAVATION	----	CY	46		
19.B	260203	CLASS 2 AGGREGATE BASE	----	CY	20		
19.C	390130	HOT MIX ASPHALT	----	TON	53		
19.D	017315	MINOR CONCRETE (CURB RAMP) (CRS 403 - CASE A)	----	EA	5		
19.E	017316	MINOR CONCRETE (CURB RAMP) (CRS 403 - CASE B)	----	EA	4		
198.F	731623	MINOR CONCRETE (CURB RAMP) (CALTRANS RSP A88A-CASE A) MODIFIED	----	EA	11		
19.G	731521	MINOR CONCRETE (SIDEWALK)	----	SQYD	34		
19.H	870400	SIGNAL AND LIGHTING SYSTEM	----	LS	1		

ALT. BID SCH. 1.A

SUB-TOTAL: \_\_\_\_\_ \$ \_\_\_\_\_

ITEMS 19.A-19.H "WORDS"

**REVISED PROPOSAL**

ITEM No.	ITEM CODE	ITEM	Like Bid Item*	UNIT	ESTIMATED QUANTITY	ITEM PRICE (IN FIGURES)	TOTAL (IN FIGURES)
----------	-----------	------	----------------	------	--------------------	-------------------------	--------------------

**ALTERNATIVE BID SCHEDULE 2 - City of Hemet**

20	374207	CRACK TREATMENT (ROUT AND SEAL RANDOM CRACKS)	-----	LS	1		
21	150716	REMOVE PAINTED TRAFFIC STRIPE, PAVEMENT MARKING, AND PAVEMENT MARKERS	-----	LS	1		
22	377501	SLURRY SEAL [TYPE 1]	Like 1	TON	13		
23	377501	SLURRY SEAL [TYPE 2]	Like 2	TON	22		
24	378000	MICROSURFACING 2	Like 3	TON	798		
25	840519(F)	THERMOPLASTIC CROSSWALK AND PAVEMENT MARKING	Like 4	SQFT	620		
26	840656(F)	PAINT TRAFFIC STRIPE (2-COAT)	Like 5	LF	30,450		
27	850102(F)	PAVEMENT MARKER (REFLECTIVE)	Like 6	EA	470		

**ALT. BID SCH. 2**

**SUB-TOTAL:** \_\_\_\_\_ \$ \_\_\_\_\_

**ITEMS 20-27** "WORDS"

\* NOTE: See Instructions to Bidders, Section 16 "Like Bid Items", on page A9; corrections will apply if Like Bid items cost discrepancies are submitted.

**ALTERNATIVE BID SCHEDULE 3 - City of San Jacinto**

28	374207	CRACK TREATMENT (ROUT AND SEAL RANDOM CRACKS)	-----	LS	1		
29	150716	REMOVE PAINTED TRAFFIC STRIPE, PAVEMENT MARKING, AND PAVEMENT MARKERS	-----	LS	1		
30	377501	SLURRY SEAL [TYPE 1]	Like 1	TON	35		
31	840519(F)	THERMOPLASTIC CROSSWALK AND PAVEMENT MARKING	Like 4	SQFT	250		
32	840656(F)	PAINT TRAFFIC STRIPE (2-COAT)	Like 5	LF	3,270		
33	850102(F)	PAVEMENT MARKER (REFLECTIVE)	Like 6	EA	110		

**ALT. BID SCH. 3**

**SUB-TOTAL:** \_\_\_\_\_ \$ \_\_\_\_\_

**ITEMS 28-33** "WORDS"

\* NOTE: See Instructions to Bidders, Section 16 "Like Bid Items", on page A9; corrections will apply if Like Bid items cost discrepancies are submitted.

**PROJECT TOTAL:** \_\_\_\_\_ \$ \_\_\_\_\_

**ITEMS 1 - 33** "WORDS"

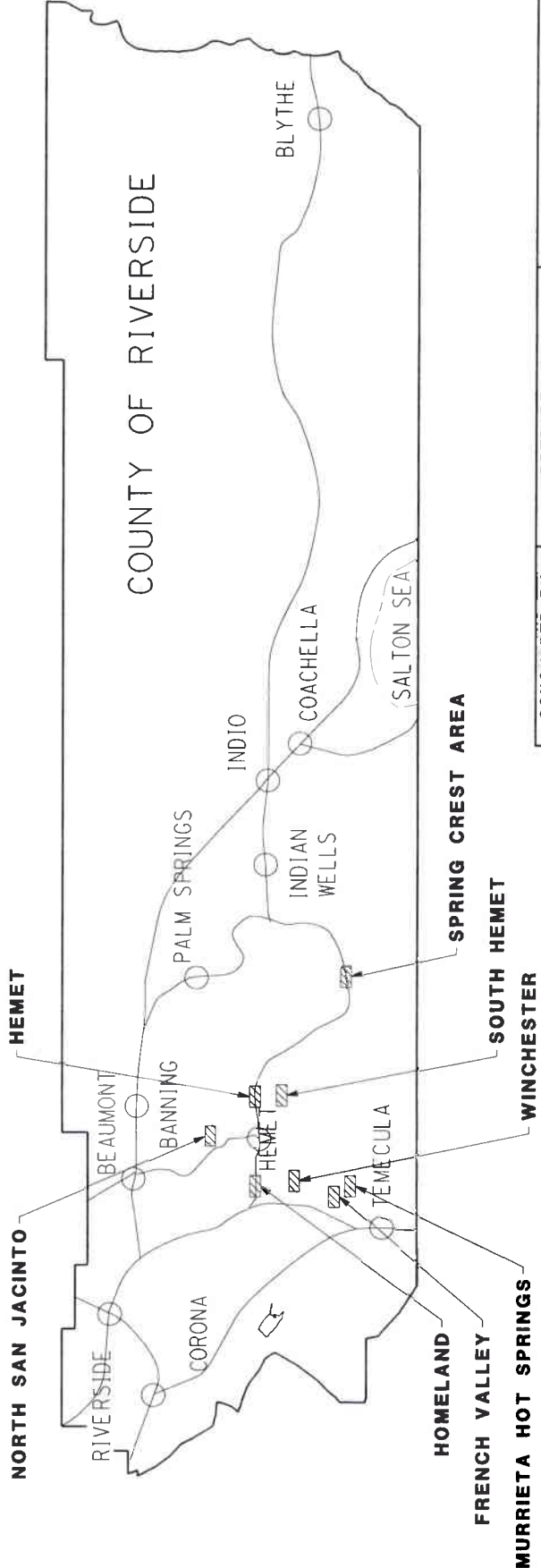
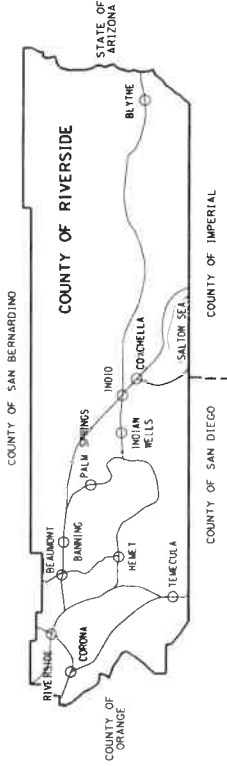
**INDEX OF SHEETS**

01	TITLE
02-03	CURB RAMP TREATMENT INDEX
04-06	ROAD & TREATMENT INDEX
07	102
08	103B
09	107A
10	110-116B
11	114
12	122C
13	123A
14	1240-125C
15	1280
16	195B
17-20	ROAD INDEX
21-25	SIGNALIZED CURB RAMP
26-47	STRIPING PLANS

**COUNTY OF RIVERSIDE  
TRANSPORTATION DEPARTMENT**

**SLURRY SEAL AND CURB RAMP  
ACCESSIBILITY PROJECTS**

**SUPERVISOR DISTRICT 3 - D2-0008, D2-0013  
FISCAL YEAR 2021/2022**



**GENERAL NOTES**

1. ALL MATERIAL AND WORK SHALL CONFORM TO THE 2018 EDITION OF THE CALIFORNIA STANDARD SPECIFICATIONS OF THE STATE OF CALIFORNIA.
2. LOCATIONS OF ALL UNDERGROUND UTILITIES ARE APPROXIMATE. VERIFY ALL CONDITIONS ON THE JOB SITE PRIOR TO COMMENCING WORK. CONTRACTOR AGREES TO BE FULLY RESPONSIBLE FOR FAILURE TO EXACTLY LOCATE AND PRESERVE ANY AND ALL CONCERNED UTILITY COMPANIES AT LEAST 48 HOURS IN ADVANCE. NOTIFICATION CALL UNDERGROUND SERVICE ALERT AT (800) 227-2600.
3. SEE CALIFORNIA STANDARD PLANS ES-14 AND ES-18 FOR SYMBOLS.
4. EXISTING PRIVATELY OWNED IMPROVEMENTS ON PUBLIC RIGHT-OF-WAY SHALL BE MAINTAINED AND REPAIRED AS NECESSARY. CONTRACTOR LICENSE CLASS A OR C-12 REQUIRED.
5. CONTRACTOR LICENSE CLASS A OR C-12 REQUIRED.

<b>CONCURRED BY</b> <i>Mark J. ...</i> MARK J. ... DIRECTOR COUNTY OF RIVERSIDE	<b>PREPARED BY</b> <i>...</i> ... ENGINEERING PROJECT MANAGER COUNTY OF RIVERSIDE	<b>TITLE</b> <b>SLURRY SEAL AND CURB RAMP ACCESSIBILITY PROJECTS</b> SUPERVISOR DISTRICT 3 - D2-0008, D2-0013	<b>SHEET No.</b> 1 of 47
---------------------------------------------------------------------------------------------	-----------------------------------------------------------------------------------------------	-------------------------------------------------------------------------------------------------------------------------	-----------------------------



THE CONTRACTOR SHALL NOTIFY UNDERGROUND SERVICE ALERT, (800) 227-2600, AND ALL CONCERNED UTILITY COMPANIES AT LEAST TWO WORKING DAYS IN ADVANCE OF EXCAVATION BORDER LAST REVISED 07/01/2014

WO D2-0008, D2-0013 COUNTY FILE No. 970-N



DIST.	NO. BK POST	MAJOR STREET	MINOR STREET	CORNER	CASE	TREATMENT	INCLUDED
3	107A	CEDAR AVE	RAMONA EXPY	N	A	SEE SHEET 21-25	SIGNALIZED CURB RAMP
3	107A	CEDAR AVE	RAMONA EXPY	E	A	SEE SHEET 21-25	SIGNALIZED CURB RAMP
3	109	STANFORD ST	ACACIA AVE	NE	B	SEE SHEET 21-26	SIGNALIZED CURB RAMP
3	111	STANFORD ST	ACACIA AVE	SE	A	SEE SHEET 21-26	SIGNALIZED CURB RAMP
3	111	STANFORD ST	ACACIA AVE	NW	A	SEE SHEET 21-26	SIGNALIZED CURB RAMP
3	111	STANFORD ST	ACACIA AVE	SW	A	SEE SHEET 21-26	SIGNALIZED CURB RAMP
3	111	STANFORD ST	MAYBERRY AVE	NE	B	SEE SHEET 21-25	SIGNALIZED CURB RAMP
3	111	STANFORD ST	MAYBERRY AVE	SE	B	SEE SHEET 21-25	SIGNALIZED CURB RAMP
3	111	STANFORD ST	MAYBERRY AVE	NW	B	SEE SHEET 21-25	SIGNALIZED CURB RAMP
3	111	STANFORD ST	MAYBERRY AVE	SW	B	SEE SHEET 21-25	SIGNALIZED CURB RAMP
3	111	STANFORD ST	STEELE AVE	NE	A	SEE SHEET 21-26	SIGNALIZED CURB RAMP
3	111	STANFORD ST	STEELE AVE	SE	B	SEE SHEET 21-26	SIGNALIZED CURB RAMP
3	111	STANFORD ST	STEELE AVE	NW	A	SEE SHEET 21-26	SIGNALIZED CURB RAMP
3	111	STANFORD ST	STEELE AVE	SW	A	SEE SHEET 21-26	SIGNALIZED CURB RAMP
3	114	DOMENICOPKWAY	WARREN RD	E	A	SEE SHEET 21-25	SIGNALIZED CURB RAMP
3	114	DOMENICOPKWAY	WARREN RD	S	A	SEE SHEET 21-25	SIGNALIZED CURB RAMP
3	125C	MADDALENA RD	BENTON RD	SE	A	SEE SHEET 21-25	SIGNALIZED CURB RAMP
3	125C	MADDALENA RD	BENTON RD	SW	A	SEE SHEET 21-25	SIGNALIZED CURB RAMP
3	128D	MURRETTA HOT	SKYCANYON DR	NE	A	SEE SHEET 21-25	SIGNALIZED CURB RAMP
3	128D	MURRETTA HOT	SKYCANYON DR	SE	A	SEE SHEET 21-25	SIGNALIZED CURB RAMP
3	128D	MURRETTA HOT	SKYCANYON DR	NW	A	SEE SHEET 21-25	SIGNALIZED CURB RAMP
3	128D	MURRETTA HOT	SKYCANYON DR	SW	A	SEE SHEET 21-25	SIGNALIZED CURB RAMP
3	128D	MURRETTA HOT	TOWNVIEW AVE	NE	A	SEE SHEET 21-25	SIGNALIZED CURB RAMP
3	128D	MURRETTA HOT	TOWNVIEW AVE	SE	A	SEE SHEET 21-25	SIGNALIZED CURB RAMP
3	128D	MURRETTA HOT	TOWNVIEW AVE	NW	A	SEE SHEET 21-25	SIGNALIZED CURB RAMP
3	128D	MURRETTA HOT	TOWNVIEW AVE	SW	A	SEE SHEET 21-25	SIGNALIZED CURB RAMP
3	128D	MURRETTA HOT	CALISTOGA DR	NW	A	SEE SHEET 21-25	SIGNALIZED CURB RAMP
3	128D	MURRETTA HOT	CALISTOGA DR	SW	A	SEE SHEET 21-25	SIGNALIZED CURB RAMP

DIST.	NO. BK POST	MAJOR STREET	MINOR STREET	CORNER	CASE	TREATMENT	INCLUDED
3	108	MERIDIAN ST	BRARWOOD AVE	NW	A	FULL RECONSTRUCTION	
3	109	MERIDIAN ST	BRARWOOD AVE	SW	A	FULL RECONSTRUCTION	
3	109	STANFORD ST	BRARWOOD AVE	NE	B	FULL RECONSTRUCTION	REMOVE AND REPLACE STREET LANDING (APPROX. 80 SF CONCRETE)
3	111	STANFORD ST	NORDAL AVE	NW	A	PROTECT IN PLACE	REMOVE AND REPLACE STREET LANDING (APPROX. 80 SF AC PAVEMENT AND 20 LF CURB & GUTTER)
3	111	STANFORD ST	NORDAL AVE	SW	B	PROTECT IN PLACE	REMOVE AND REPLACE TRUNCATED DOME
3	111	STANFORD ST	VANCHELLE CT	SE	A	PROTECT IN PLACE	REMOVE AND REPLACE STREET LANDING SPANDREL (APPROX. 80 SF CONCRETE)
3	112	MAYBERRY AVE	AVENIDA GATO	NE	A	FULL RECONSTRUCTION	
3	112	MAYBERRY AVE	AVENIDA GATO	SE	A	FULL RECONSTRUCTION	
3	112	MAYBERRY AVE	AVENIDA HORTENSIA	NE	A	FULL RECONSTRUCTION	
3	112	MAYBERRY AVE	AVENIDA HORTENSIA	SE	A	FULL RECONSTRUCTION	
3	112	MAYBERRY AVE	AVENIDA HORTENSIA	NW	A	FULL RECONSTRUCTION	
3	112	MAYBERRY AVE	AVENIDA HORTENSIA	SW	A	FULL RECONSTRUCTION	
3	103A	AVENIDA CAYLEE	AVENIDA CONTENTO	SW	A	PROTECT IN PLACE	INSTALL TRUNCATED DOME
3	103A	AVENIDA CAYLEE	AVENIDA CONTENTO	SE	A	PROTECT IN PLACE	REMOVE AND REPLACE STREET LANDING (APPROX. 80 SF AC PAVEMENT)
3	103A	AVENIDA CAYLEE	CLEMENTE AVE	NE	A	PROTECT IN PLACE	INSTALL TRUNCATED DOME
3	103A	AVENIDA CAYLEE	CLEMENTE AVE	NW	A	PROTECT IN PLACE	INSTALL TRUNCATED DOME
3	103A	AVENIDA PALMERA	AVENIDA CONTENTO	NW	A	PROTECT IN PLACE	INSTALL TRUNCATED DOME
3	103A	AVENIDA PALMERA	AVENIDA CONTENTO	NE	A	PROTECT IN PLACE	INSTALL TRUNCATED DOME
3	103A	AVENIDA RAMADA	AVENIDA CAYLEE	SE	A	PROTECT IN PLACE	REMOVE AND REPLACE STREET LANDING SPANDREL (APPROX. 80 SF CONCRETE). INSTALL TRUNCATED DOME
3	28	WASHINGTON ST	EAGLE PEAK RD	SW	A	PROTECT IN PLACE	INSTALL TRUNCATED DOME
3	28	WASHINGTON ST	NANDANA AVE	NW	A	PROTECT IN PLACE	REMOVE AND REPLACE STREET LANDING (APPROX. 80 SF AC PAVEMENT)
3	28	WASHINGTON ST	NANDANA AVE	SE	A	FULL RECONSTRUCTION	REMOVE AND REPLACE STREET LANDING SPANDREL (APPROX. 80 SF CONCRETE). INSTALL TRUNCATED DOME
3	28	WASHINGTON ST	NANDANA AVE	NE	A	PROTECT IN PLACE	INSTALL TRUNCATED DOME
3	72	GRAND AVE	MORRISON PL	E	B	FULL RECONSTRUCTION	REMOVE AND REPLACE STREET LANDING SPANDREL (APPROX. 80 SF CONCRETE)
3	72	GRAND AVE	STONEWAIN ST	N	A	FULL RECONSTRUCTION	REMOVE AND REPLACE STREET LANDING SPANDREL (APPROX. 80 SF CONCRETE)
3	72	GRAND AVE	STONEWAIN ST	E	A	FULL RECONSTRUCTION	REMOVE AND REPLACE STREET LANDING SPANDREL (APPROX. 80 SF CONCRETE)
3	107A	FARVIEWAVE	CHICAGO AVE	SE	A	PROTECT IN PLACE	INSTALL TRUNCATED DOME
3	107A	FARVIEWAVE	VOLGA ST	SE	A	PROTECT IN PLACE	REMOVE AND REPLACE STREET LANDING SPANDREL (APPROX. 80 SF CONCRETE)
3	107A	FARVIEWAVE	VOLGA ST	SW	A	FULL RECONSTRUCTION	
3	107A	FARVIEWAVE	TBER ST	E	A	FULL RECONSTRUCTION	
3	107A	FARVIEWAVE	TBER ST	N	A	PROTECT IN PLACE	INSTALL TRUNCATED DOME
3	107A	FARVIEWAVE	RHINE ST	SE	A	FULL RECONSTRUCTION	REMOVE AND REPLACE STREET LANDING SPANDREL (APPROX. 80 SF CONCRETE)
3	107A	FARVIEWAVE	RHINE ST	SW	A	FULL RECONSTRUCTION	REMOVE AND REPLACE STREET LANDING SPANDREL (APPROX. 80 SF CONCRETE)
3	107A	FARVIEWAVE	TEBBS LANE	NE	A	FULL RECONSTRUCTION	
3	107A	FARVIEWAVE	TEBBS LANE	NW	A	PROTECT IN PLACE	INSTALL TRUNCATED DOME

DESIGNED BY: [Signature]

APPROVED BY: [Signature] 8/12/2021

FLORIAN DAVILA, ASSET MANAGER

COUNTY OF RIVERSIDE

PROJECT No. 02-0013

SHEET 2 of 47

COUNTY FILE No. 970-N

MO 02-0013

DIST.	RD BK PG #	MAJOR STREET	MINOR STREET	CORNER	CASE	TREATMENT	INCLUDED
3	128C	MURRETA HOT SPRINGS RD	365 W SKY CANYON DR	SW	B	FULL RECONSTRUCTION	
3	128C	MURRETA HOT SPRINGS RD	285 W SKY CANYON DR	SE	B	PROTECT IN PLACE	REPAIR STREET SLOPE (APPROX. 40 SF AC PAVEMENT)
3	128C	MURRETA HOT SPRINGS RD	300 E SKY CANYON DR	SW	B	PROTECT IN PLACE	REPAIR STREET SLOPE (APPROX. 40 SF AC PAVEMENT)
3	128C	MURRETA HOT SPRINGS RD	340 E SKY CANYON DR	SE	B	FULL RECONSTRUCTION	
3	103A	WATSON RD	AVENDA RAMADA	NW	A	PROTECT IN PLACE	INSTALL TRUNCATED DOME
3	125C	MADDALENA RD	SULLIVAN RD	NW	A	PROTECT IN PLACE	REMOVE AND REPLACE STREET LANDING (APPROX. 60 SF AC PAVEMENT)
3	128D	MURRETA HOT SPRINGS RD	FLEURS LN	SE	A	PROTECT IN PLACE	REMOVE AND REPLACE STREET LANDING (APPROX. 60 SF AC PAVEMENT)
3	128D	MURRETA HOT SPRINGS RD	ETERNITY LN	SE	A	FULL RECONSTRUCTION	
3	128D	MURRETA HOT SPRINGS RD	ETERNITY LN	SW	A	FULL RECONSTRUCTION	
3	107A	FARVIEW AVE	BETHLAM AVE	E	A	FULL RECONSTRUCTION	REMOVE AND REPLACE STREET LANDING SPANDREL (APPROX. 60 SF CONCRETE) INSTALL TRUNCATED DOME
3	107A	FARVIEW AVE	BETHLAM AVE	N	A	PROTECT IN PLACE	
3	112A	FARVIEW AVE	SOPWITH DR	NW	A	FULL RECONSTRUCTION	
3	112A	FARVIEW AVE	SOPWITH DR	SW	A	PROTECT IN PLACE	INSTALL TRUNCATED DOME
3	112	LAKE ST	AVENDA TORRE	NE	A	FULL RECONSTRUCTION	
3	112	LAKE ST	AVENDA TORRE	SE	A	FULL RECONSTRUCTION	REMOVE AND REPLACE STREET LANDING SPANDREL (APPROX. 60 SF CONCRETE)
3	112	CARNEGIE AVE	FERGUSON DR	NE	A	FULL RECONSTRUCTION	
3	112	HEMET ST	SANTEE CT	NE	A	FULL RECONSTRUCTION	
3	112	HEMET ST	SANTEE CT	SE	A	FULL RECONSTRUCTION	REMOVE AND REPLACE STREET LANDING SPANDREL (APPROX. 40 SF CONCRETE)
3	112	HEMET ST	BUENOS AIRES DR	NE	A	FULL RECONSTRUCTION	REMOVE AND REPLACE STREET LANDING SPANDREL (APPROX. 60 SF CONCRETE)
3	112	HEMET ST	BUENOS AIRES DR	SE	A	FULL RECONSTRUCTION	REMOVE AND REPLACE STREET LANDING SPANDREL (APPROX. 60 SF CONCRETE)
3	112	SANTIAGO DR	BUENOS AIRES DR	SE	A	FULL RECONSTRUCTION	REMOVE AND REPLACE STREET LANDING SPANDREL (APPROX. 60 SF CONCRETE)
3	112	SANTIAGO DR	BUENOS AIRES DR	SW	A	FULL RECONSTRUCTION	REMOVE AND REPLACE STREET LANDING SPANDREL (APPROX. 40 SF CONCRETE)
3	112	SANTIAGO DR	255 S BUENOS AIRES DR	NE	A	FULL RECONSTRUCTION	REMOVE AND REPLACE STREET LANDING (APPROX. 60 SF AC PAVEMENT)
3	112	SANTIAGO DR	GRAYWAY	SW	A	FULL RECONSTRUCTION	REMOVE AND REPLACE STREET LANDING (APPROX. 60 SF AC PAVEMENT)
3	112	GRAYWAY	ACACIA AVE	NW	A	FULL RECONSTRUCTION	REMOVE AND REPLACE STREET LANDING SPANDREL (APPROX. 60 SF CONCRETE)
3	112	WHITTIER AVE	BELLINGHAM WAY	SE	A	FULL RECONSTRUCTION	
3	112	WHITTIER AVE	BELLINGHAM WAY	SW	A	FULL RECONSTRUCTION	
3	112	BELLINGHAM WAY	BELLINGHAM WAY	NE	A	FULL RECONSTRUCTION	
3	103A	AVENDA RAMADA	AVENDA CAYLEE	NE	A	PROTECT IN PLACE	REMOVE AND REPLACE STREET LANDING SPANDREL (APPROX. 60 SF CONCRETE) INSTALL TRUNCATED DOME
3	103A	AVENDA RAMADA	AVENDA PALMIERA	SE	A	PROTECT IN PLACE	INSTALL TRUNCATED DOME
3	103A	AVENDA RAMADA	AVENDA PALMIERA	NE	A	PROTECT IN PLACE	REMOVE AND REPLACE STREET LANDING SPANDREL (APPROX. 60 SF CONCRETE) INSTALL TRUNCATED DOME
3	103A	SULTANAS RD	AVENDA CAYLEE	SW	A	PROTECT IN PLACE	INSTALL TRUNCATED DOME
3	103A	SULTANAS RD	AVENDA CAYLEE	NW	A	PROTECT IN PLACE	INSTALL TRUNCATED DOME
3	103A	WATSON RD	AVENDA RAMADA	NE	A	PROTECT IN PLACE	REMOVE AND REPLACE STREET LANDING (APPROX. 60 SF AC PAVEMENT)
3	125C	MADDALENA RD	FLEURS LN	NE	A	PROTECT IN PLACE	REMOVE AND REPLACE STREET LANDING (APPROX. 60 SF AC PAVEMENT)
3	125C	MADDALENA RD	FLEURS LN	NW	A	PROTECT IN PLACE	REMOVE AND REPLACE STREET LANDING (APPROX. 60 SF AC PAVEMENT)
3	125C	MADDALENA RD	FLEURS LN	SW	A	PROTECT IN PLACE	REMOVE AND REPLACE STREET LANDING (APPROX. 60 SF AC PAVEMENT)
3	125C	MADDALENA RD	FLEURS LN	SE	A	PROTECT IN PLACE	REMOVE AND REPLACE STREET LANDING (APPROX. 60 SF AC PAVEMENT)
3	125C	MADDALENA RD	ARMOSE DR	NE	A	FULL RECONSTRUCTION	REMOVE AND REPLACE STREET LANDING (APPROX. 60 SF AC PAVEMENT)
3	125D	MADDALENA RD	RENOR RD	SW	A	PROTECT IN PLACE	REMOVE AND REPLACE STREET LANDING (APPROX. 60 SF AC PAVEMENT)
3	125D	MADDALENA RD	RENOR RD	NW	A	PROTECT IN PLACE	REMOVE AND REPLACE STREET LANDING (APPROX. 60 SF AC PAVEMENT)
3	125D	MADDALENA RD	TULLE RD	SW	A	FULL RECONSTRUCTION	REMOVE AND REPLACE STREET LANDING (APPROX. 60 SF AC PAVEMENT)
3	125D	MADDALENA RD	TULLE RD	NW	A	PROTECT IN PLACE	REMOVE AND REPLACE STREET LANDING (APPROX. 60 SF AC PAVEMENT)
3	125D	AULD RD	MADDALENA RD	NW	A	FULL RECONSTRUCTION	REMOVE AND REPLACE STREET LANDING SPANDREL (APPROX. 80 SF CONCRETE)

DESIGNED BY: [Signature]

APPROVED BY: [Signature] 8/12/2021 DATE

PROJECT No. D2-0013

CURB RAMP TREATMENT INDEX

CURB RAMP ACCESSIBILITY PROJECT

SHEET No. 3 of 47

PROJECT No. D2-0013

WO D2-0013

COUNTY FILE No. 970-N

ISSUED BY ADDENDUM No. 2 ATTACHMENT "B"

RD BK PAGE	SUPV. DIST.	MAINT. DIST.	ROAD NAME	LIMITS From To	Length (FT)	Area (SQ FT)	WORK DESC.
122 B	3	12	1235 N POMEROL LOOP	1357 N POMEROL LOOP 6847 E CLEMENCEAU DR	1269	33	4653
122 C	3	12	1235 N POMEROL LOOP	6847 E CLEMENCEAU DR COTTONWOOD RD	385	36	3596
122 D	3	12	1235 N POMEROL LOOP	COTTONWOOD RD OLEA RD	668	36	2672
122 E	3	12	1235 N POMEROL LOOP	OLEA RD TIBER ST	377	36	1863
122 F	3	12	1235 N POMEROL LOOP	TIBER ST DANURECT	308	33	1645
122 G	3	12	1235 N POMEROL LOOP	DANURECT DEALVALE DR	607	36	1686
122 H	3	12	1235 N POMEROL LOOP	DEALVALE DR GUYARD CT	658	36	2632
122 I	3	12	1235 N POMEROL LOOP	GUYARD CT HOWARD DR	404	36	1616
122 J	3	12	1235 N POMEROL LOOP	HOWARD DR EMERALD LN	386	36	1636
122 K	3	12	1235 N POMEROL LOOP	EMERALD LN EMERALD LN	1187	36	4220
122 L	3	12	1235 N POMEROL LOOP	EMERALD LN PALM AVE	371	36	1488
122 M	3	12	1235 N POMEROL LOOP	PALM AVE DE WAIDE AVE	1219	36	4876
122 N	3	12	1235 N POMEROL LOOP	DE WAIDE AVE HIGH VISTA DR	271	36	679
122 O	3	12	1235 N POMEROL LOOP	HIGH VISTA DR HOWARD DR	174	36	819
122 P	3	12	1235 N POMEROL LOOP	HOWARD DR HOWARD DR	529	36	2116
122 Q	3	12	1235 N POMEROL LOOP	HOWARD DR WENDLER DR	283	32	1006
122 R	3	12	1235 N POMEROL LOOP	WENDLER DR CADDEN CT	974	32	3812
122 S	3	12	1235 N POMEROL LOOP	CADDEN CT DE WAIDE AVE	1145	32	3957
122 T	3	12	1235 N POMEROL LOOP	DE WAIDE AVE EMERALD LN	784	32	3117
122 U	3	12	1235 N POMEROL LOOP	EMERALD LN EMERALD LN	418	32	1598
122 V	3	12	1235 N POMEROL LOOP	EMERALD LN EMERALD LN	824	32	3298
122 W	3	12	1235 N POMEROL LOOP	EMERALD LN EMERALD LN	767	32	2798
122 X	3	12	1235 N POMEROL LOOP	EMERALD LN EMERALD LN	862	36	3448
122 Y	3	12	1235 N POMEROL LOOP	EMERALD LN EMERALD LN	854	33	3131
122 Z	3	12	1235 N POMEROL LOOP	EMERALD LN EMERALD LN	151	30	503
107 A	3	12	107 A	107 A	735	36	2940
107 B	3	12	107 B	107 B	850	33	3117
107 C	3	12	107 C	107 C	778	33	2853
107 D	3	12	107 D	107 D	126	40	560
107 E	3	12	107 E	107 E	981	36	3924
107 F	3	12	107 F	107 F	1591	36	6384
107 G	3	12	107 G	107 G	140	36	560
107 H	3	12	107 H	107 H	525	36	2100
107 I	3	12	107 I	107 I	1231	31	843
107 J	3	12	107 J	107 J	1883	40	711
107 K	3	12	107 K	107 K	328	32	1166
107 L	3	12	107 L	107 L	143	35	556
107 M	3	12	107 M	107 M	675	36	2700
107 N	3	12	107 N	107 N	901	32	3204
107 O	3	12	107 O	107 O	290	36	1160
107 P	3	12	107 P	107 P	305	39	996
107 Q	3	12	107 Q	107 Q	929	36	3716
107 R	3	12	107 R	107 R	827	36	3008
107 S	3	12	107 S	107 S	529	40	2931
107 T	3	12	107 T	107 T	1279	36	4916
107 U	3	12	107 U	107 U	232	36	928
107 V	3	12	107 V	107 V	384	29	1237
107 W	3	12	107 W	107 W	918	30	3967
107 X	3	12	107 X	107 X	441	32	1488
107 Y	3	12	107 Y	107 Y	721	32	2323
107 Z	3	12	107 Z	107 Z	487	33	1786
112 A	3	12	112 A	112 A	1164	33	4288
112 B	3	12	112 B	112 B	546	32	1948
112 C	3	12	112 C	112 C	400	36	1960
112 D	3	12	112 D	112 D	645	32	2293
112 E	3	12	112 E	112 E	953	41	4341
112 F	3	12	112 F	112 F	630	30	2100
112 G	3	12	112 G	112 G	1074	40	4684
112 H	3	12	112 H	112 H	183	36	732
112 I	3	12	112 I	112 I	1229	36	4916
112 J	3	12	112 J	112 J	379	36	1829
112 K	3	12	112 K	112 K	1099	32	3908
112 L	3	12	112 L	112 L	389	32	1383
112 M	3	12	112 M	112 M	651	32	2315
112 N	3	12	112 N	112 N	1159	35	4089
112 O	3	12	112 O	112 O	611	36	2444
112 P	3	12	112 P	112 P	446	36	1794
112 Q	3	12	112 Q	112 Q	400	29	1289
112 R	3	12	112 R	112 R	147	32	513
112 S	3	12	112 S	112 S	275	30	927
112 T	3	12	112 T	112 T	708	36	2832
112 U	3	12	112 U	112 U	147	32	523
112 V	3	12	112 V	112 V	543	36	472
112 W	3	12	112 W	112 W	100	28	498
112 X	3	12	112 X	112 X	1699	36	6796
112 Y	3	12	112 Y	112 Y	1301	36	5204
112 Z	3	12	112 Z	112 Z			

RELATIVE BORDER SCALE  
15.11 INCHES

DESIGNED BY: [Signature]  
 APPROVED BY: [Signature] 8/12/2021  
 COUNTY OF RIVERSIDE  
 PROJECT NO. D2-0008

ROAD & TREATMENT INDEX  
**SLURRY SEAL PROJECT**  
 PROJECT NO. D2-0008

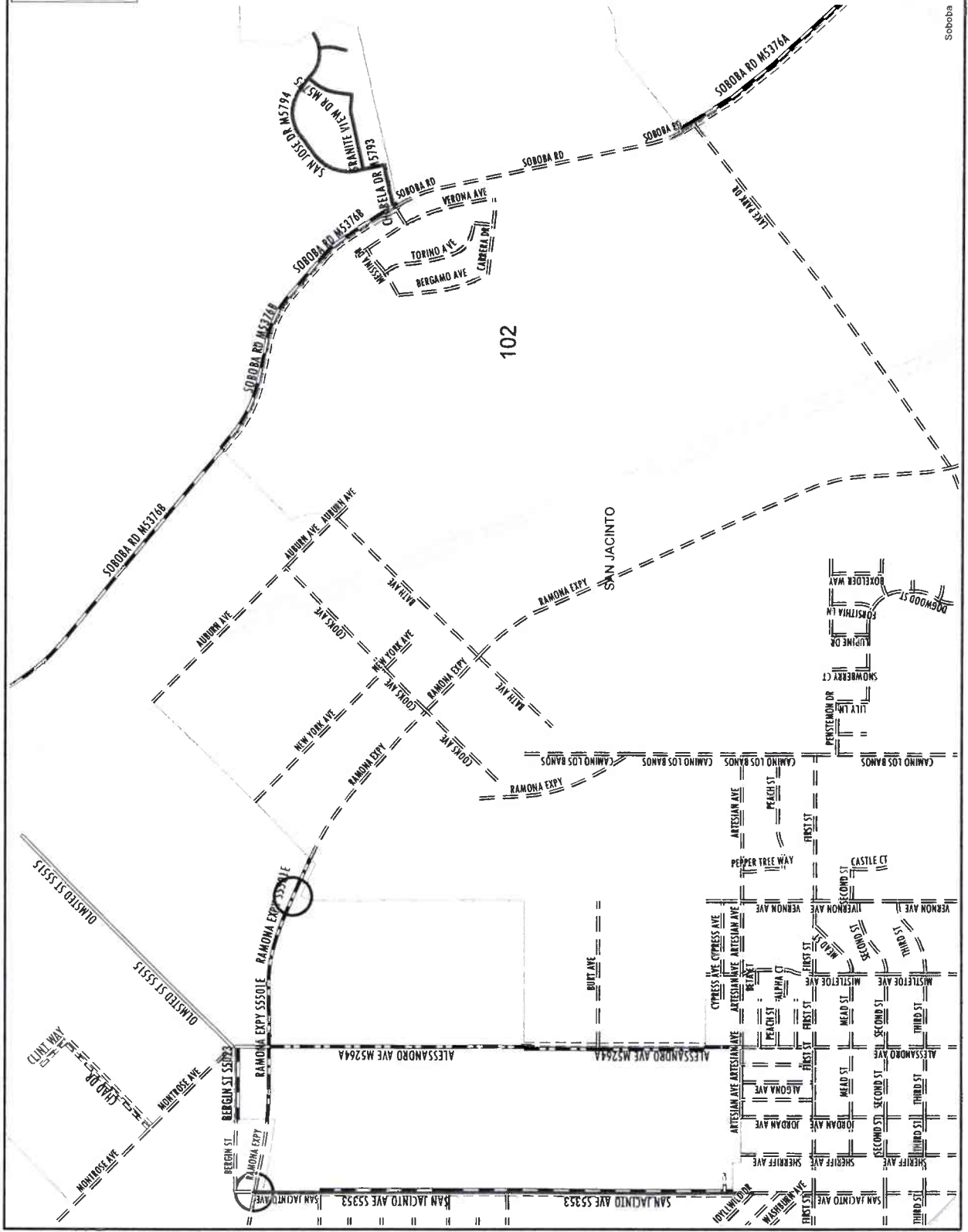
WORK SHEET NO. 4 OF 47  
 COUNTY FILE NO. 970-N  
 WO D2-0008





Slurry Seal Projects FY21-22

- Slurry Seal Type 1
- Maintained Traffic Signals
- Tribal Lands



MD 15	SD 3
ROADBOOK PAGE NO.	SHEET NO.
102	7 OF 47

Soboba

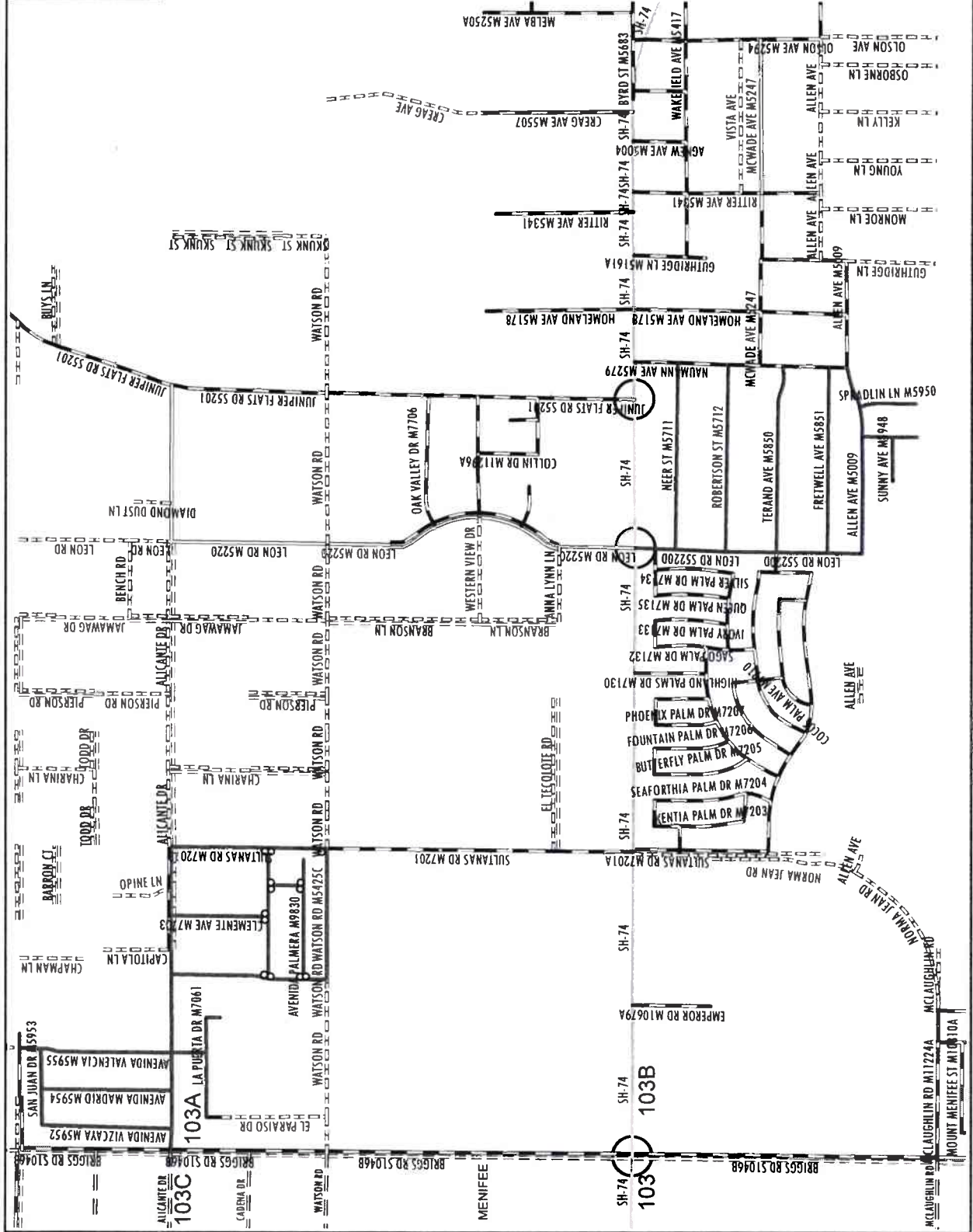
970-N

**Slurry Seal Projects FY21-22**

- Slurry Seal Type I
- Slurry Seal II / Chip Seal
- Maintained Traffic Signals
- CURB RAMP



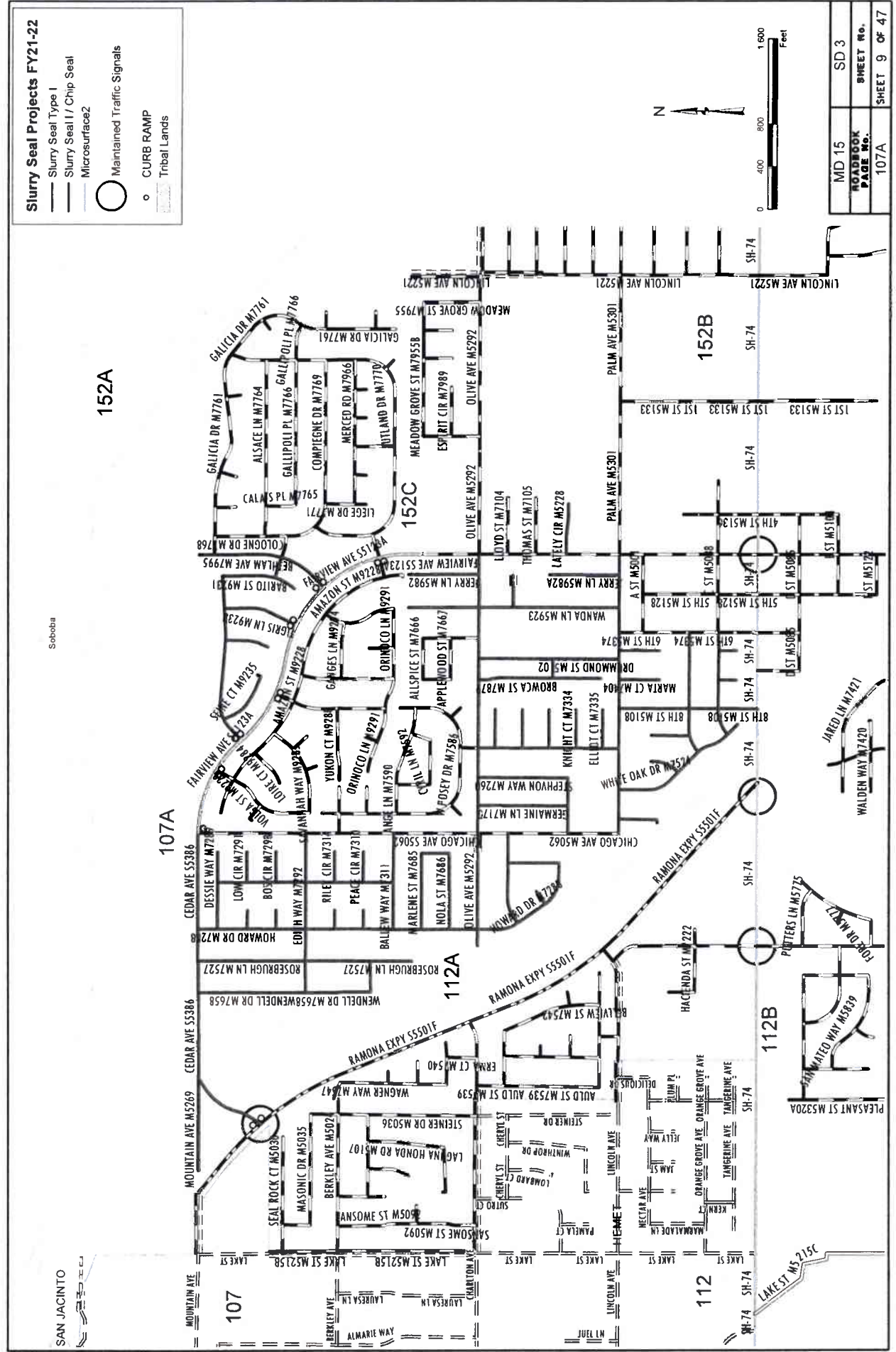
MD 14	SD 3
ROADBOOK	SHEET NO.
103B	8 OF 47



**Slurry Seal Projects FY21-22**

- Slurry Seal Type 1
- Slurry Seal I / Chip Seal
- Microsurface2
- Maintained Traffic Signals
- CURB RAMP
- ▨ Tribal Lands

Soboba



MD 15	SD 3
ROADBOOK PAGE NO.	SHEET NO.
107A	9 OF 47



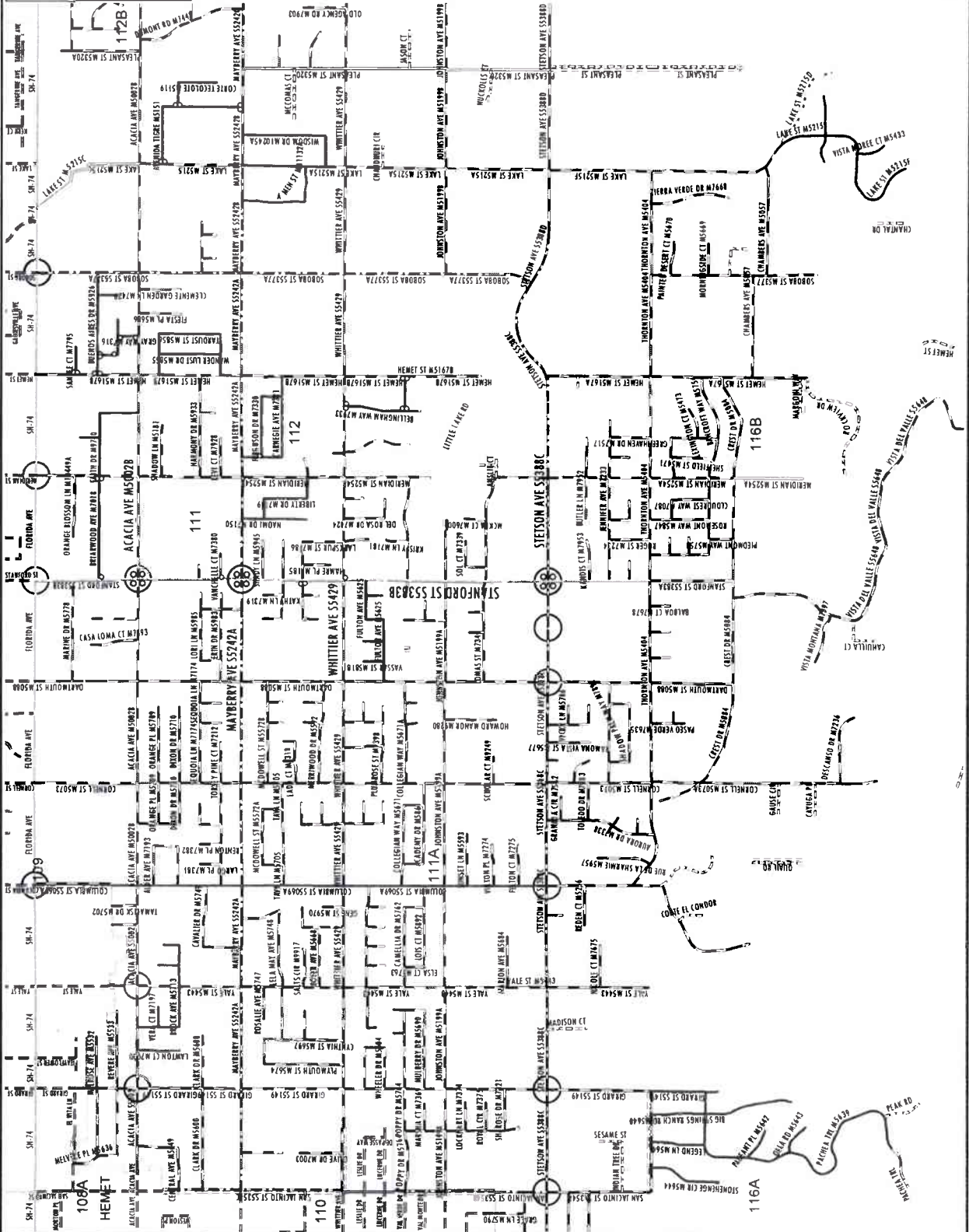
Slurry Seal Projects FY21-22

- Slurry Seal Type I
- Slurry Seal Type II
- Slurry Seal I / Chip Seal
- Microsurface2

Maintained Traffic Signals



CURB RAMP



MD 15	SD 3
ROADBOOK PAGE NO.	SHEET NO.
110-116B	110-116B
	SHEET 10 OF 47

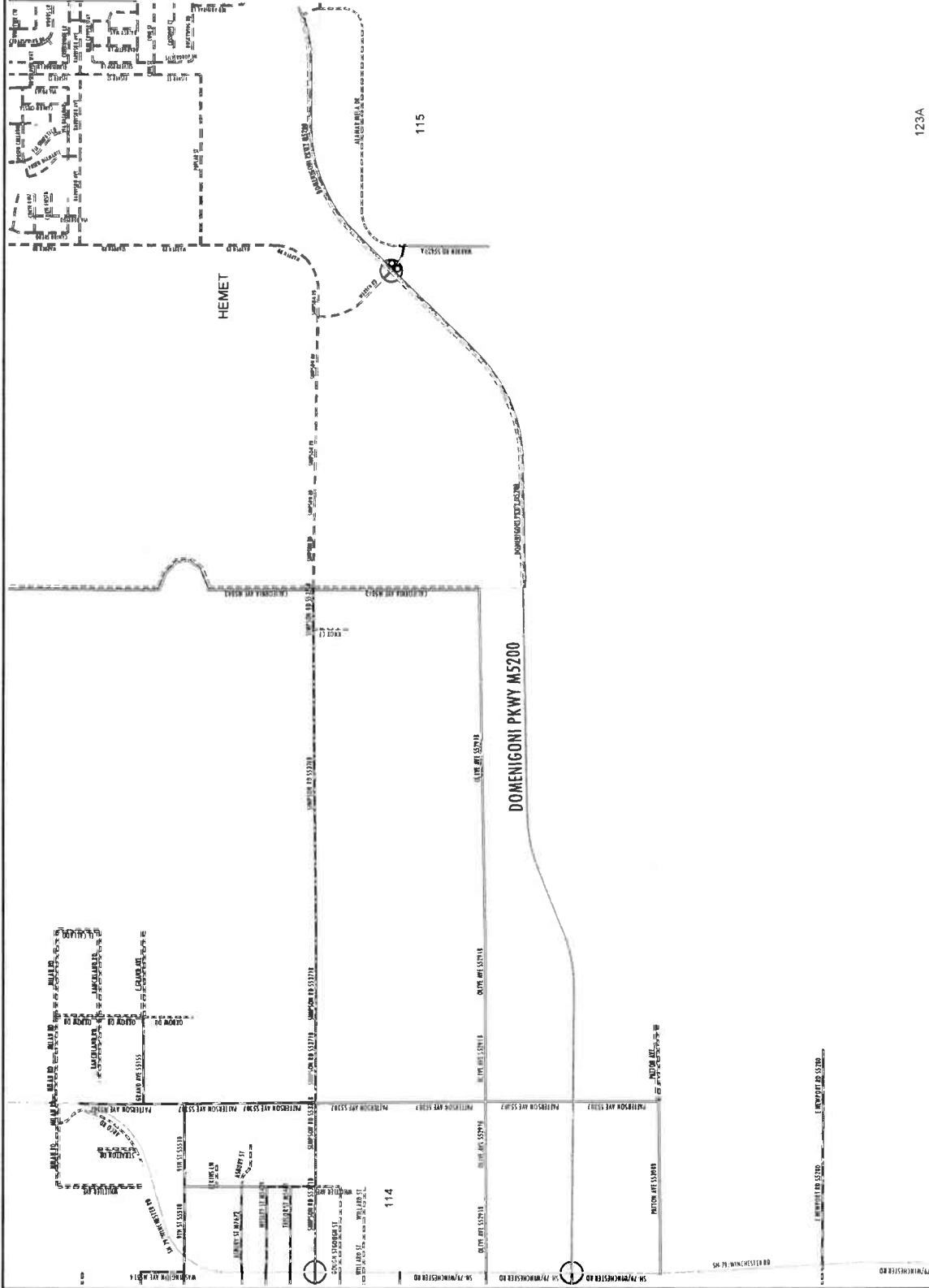
970-N

Slurry Seal Projects FY21-22

Microsurface2

Maintained Traffic Signals

CURB RAMP



MD 15	SD 3
ROADBOOK	SHEET No.
114	SHEET 11 OF 47

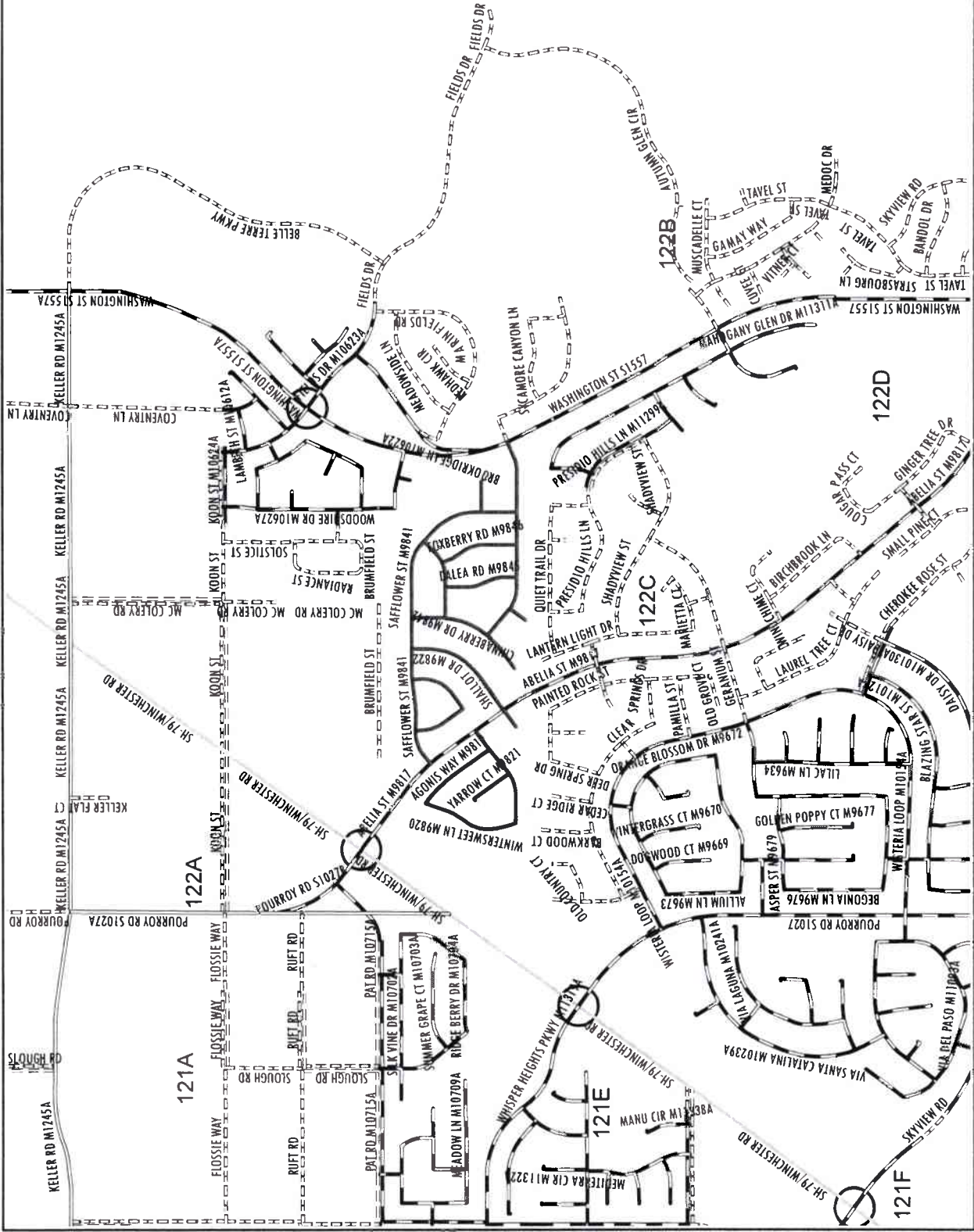
970-N

**Slurry Seal Projects FY21-22**

Slurry Seal Type I



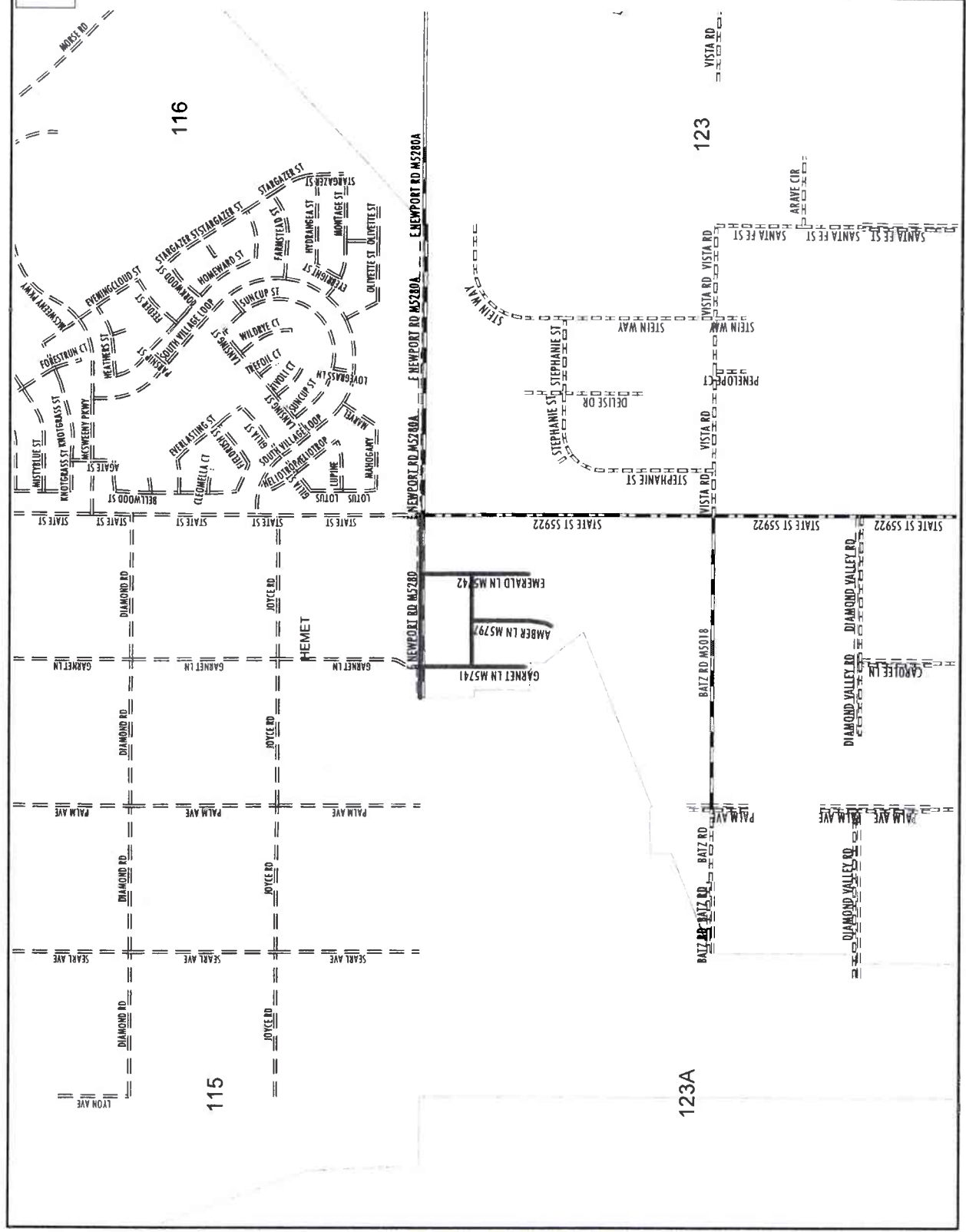
Maintained Traffic Signals



MD 15	SD 3
ROADBOOK PAGE NO.	SHEET NO.
122C	SHEET 12 OF 47

970-N

Slurry Seal Projects FY21-22  
Slurry Seal Type I

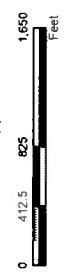



MD 15	SD 3
BOOK NO.	SHEET NO.
123A	SHEET 13 OF 47

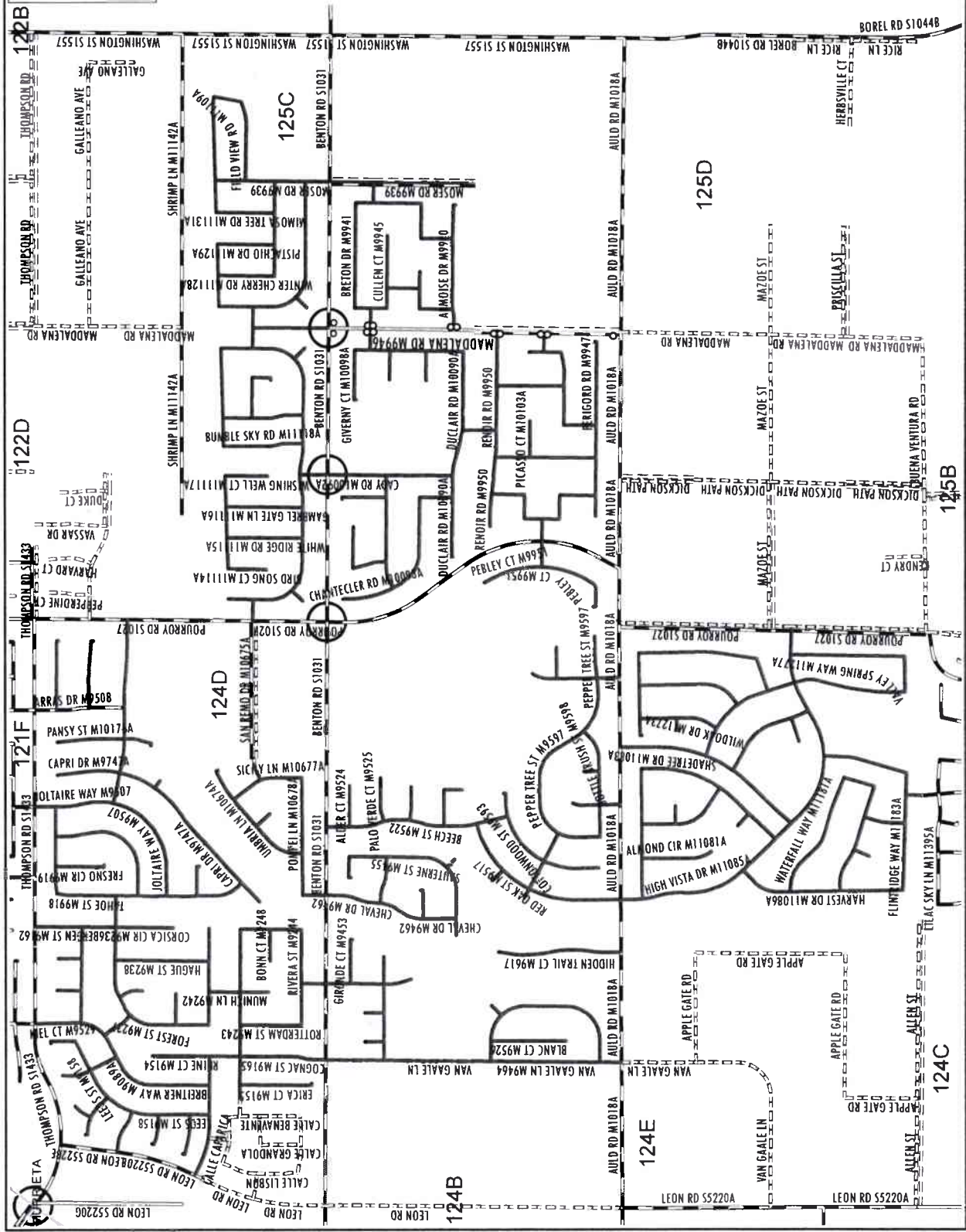
970-N

**Slurry Seal Projects FY21-22**

- Slurry Seal Type I
- Microsurface2
- Maintained Traffic Signals
- CURB RAMP



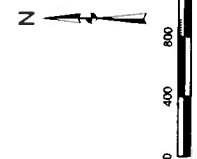
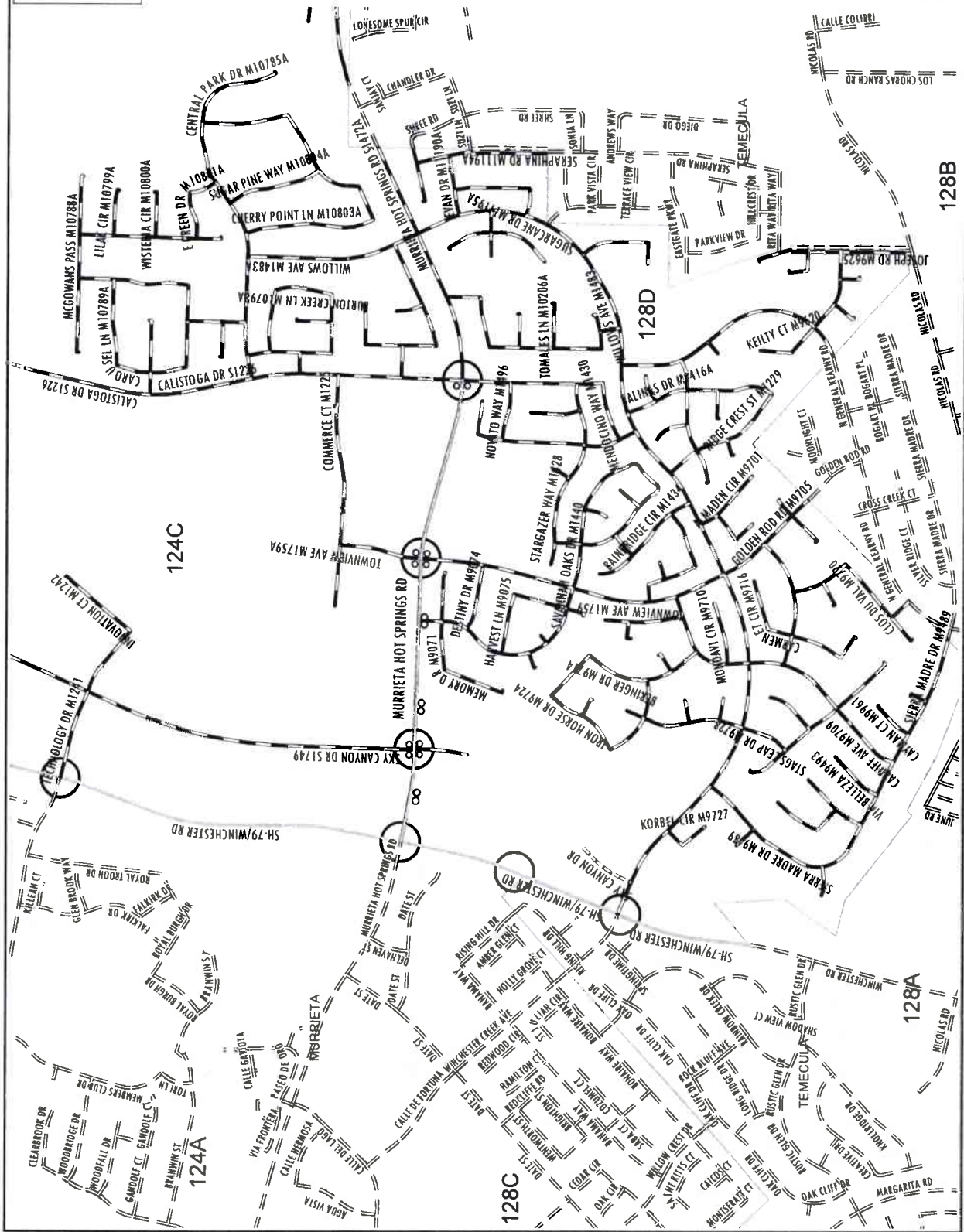
MD 12	SD 3
ROADBOOK PAGE NO.	SHEET NO.
124D-125C	SHEET 14 OF 47



970-N

Slurry Seal Projects FY21-22

- Microsurface2
- Maintained Traffic Signals
- CURB RAMP



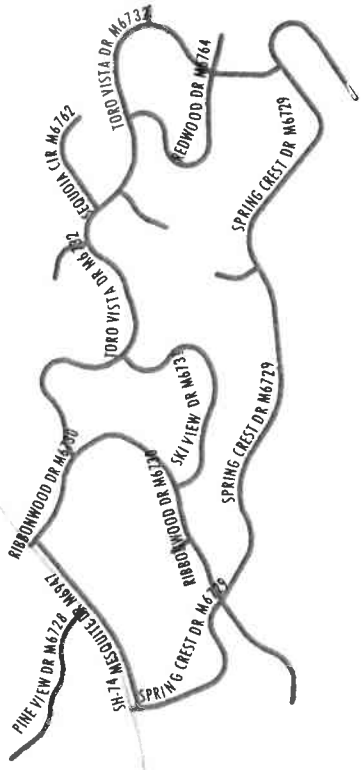
MD 12	SD 3
ROADBOOK PAGE NO.	SHEET NO.
128D	SHEET 15 OF 47

Slurry Seal Projects FY21-22  
 Double Chip Seal

SH-74

SH-74

196



195B

SH-74



MD 17	SD 3
ROADBOOK PAGE NO.	SHEET NO.
195B	SHEET 16 OF 47

970-N

195

RD BK PAGE	SUPPLY DIST.	MAINT. DIST.	ROAD NAME	LIMITS		Length (FT)	Width (FT)	Area (SQ FT)	WORK DESC.
				From	To				
122B	3	15	08TH ST	SH-74		1269	33	4,653	S51
<b>NUMBER A</b>									
124D	3	12	ADOUR WAY	CHEVALDR		389	36	1,556	S51
122C	3	12	AGONIS WAY	WINTERSWEET LN		668	36	2,672	S51
124D	3	12	ALDER CT	BECHT ST		377	36	1,508	S51
112A	3	15	ALEXA WAY	STAPHYON WAY		508	33	1,863	S51
103A	3	14	ALEICANTE DR	CHICAGO AVE		1406	41	6,405	S51/CS
103A	3	14	ALEICANTE DR	282 E BRIGGS RD		282	27	946	S51/CS
103A	3	14	ALEICANTE DR	CAPTOIA LN		904	29	2,933	S51/CS
103B	3	14	ALFONSO DR	LEON RD		989	43	4,225	S51
103B	3	14	ALFONSO DR	707 E LEON RD		107	36	1,695	S51
124E	3	12	ALLEN AVE	WINTERGREEN WAY		650	36	2,773	S51
124E	3	12	ALMONO CIR	658 E WINTERGREEN WAY		650	36	2,773	S51
123A	3	15	AMBER LN	386 S DIAMOND DR		304	36	1,516	S51
123A	3	15	AMBER LN	DIAMOND DR		408	36	1,544	S51
124D	3	15	AMEN ST	MAYBERRY AVE		1187	32	4,220	S51
124D	3	15	AMSTERDAM DR	COGNAC ST		372	36	1,488	S51
124D	3	15	AMSTERDAM DR	ANTWERP ST		1219	36	4,976	S51
110	3	15	AMY LN	271 N BROCK AVE		271	29	873	S51
124D	3	12	ANCONA CT	UMBRIA LN		174	32	619	S51
112	3	15	ANDREA AVE	HEMET ST		496	36	2,116	S51
124D	3	12	ANZIO CIR	AMSTERDAM DR		529	36	2,116	S51
124D	3	12	APRICOT TREE RD	TAHOE ST		954	32	3,392	S51
125C	3	12	ARMOSE DR	BUMBLE SKY RD		145	30	3,877	S51
125C	3	12	AUTUMN NEST RD	MAIDALENA RD		780	32	2,773	S51
112A	3	15	AVENIDA CHARGES	WINTER CHERRY RD		749	36	3,181	S51
112A	3	15	AVENIDA CHARGES	WINTER CHERRY RD		749	36	3,181	S51
103A	3	14	AVENIDA GATO	HOMAR RAMADA		321	37	1,010	S51/CS
112	3	15	AVENIDA HORTENSIA	AVENIDA PALMERO		887	36	3,948	S51/CS
103A	3	14	AVENIDA MADRID	MAYBERRY AVE		1067	32	3,296	S51
103A	3	14	AVENIDA MADRID	HOWARD DR		824	36	4,176	S51/CS
103A	3	14	AVENIDA PALMERA	AVENIDA RAMADA		1044	36	4,176	S51/CS
103A	3	14	AVENIDA RAMADA	641 S ALCANTATE DR		625	36	2,500	S51/CS
103A	3	14	AVENIDA RAMADA	ALCANTATE DR		641	32	2,450	S51/CS
112	3	15	AVENIDA TIGRE	LAKE ST		697	36	2,788	S51/CS
103A	3	14	AVENIDA VALENCIA	LA PUERTIN DR		1557	33	5,209	S51/CS
112A	3	15	AVENIDA VALENCIA	ALCANTATE DR		1093	33	4,008	S51/CS
112A	3	15	AVENIDA VALENCIA	ALCANTATE DR		787	37	2,798	S51
124E	3	12	AVOCET WAY	SHADTREE DR		862	36	3,448	S51
<b>NUMBER B</b>									
112A	3	15	BALLEW WAY	HOWARD DR		854	33	3,130	S51
125C	3	12	BALMORAL LN	FONTAINE ST		151	30	903	S51
107A	3	15	BARTO ST	TIBER ST		735	36	2,940	S51
107A	3	15	BARNETT DR	BALLEW WAY		850	33	3,117	S51
124D	3	12	BARVARIA ST	EDITH WAY		778	33	2,853	S51
125C	3	12	BEAULIEU RD	RIVERA ST		981	36	3,924	S51
124D	3	12	BEAULIEU RD	CADY DR		1591	36	6,364	S51
112	3	15	BELLINGHAM WAY	COTTONWOOD ST		967	36	3,868	S51/CS
124D	3	12	BERGEN ST	WHITTIER AVE		140	36	560	S51
124D	3	12	BERGEN ST	525 S THOMPSON RD		525	36	2,100	S51
107A	3	15	BETHLHAM AVE	FAIRVIEW AVE		1231	61	8,343	S51
112A	3	15	BILFECER	HOWARD DR		194	29	625	S51
125C	3	12	BIRCHWOOD MANCH RD	HOWARD DR		1883	34	7,114	S51
124D	3	12	BIRGON CT	328 S BLUE BEL LN		148	36	1,556	S51
124D	3	12	BLANC CT	183 N ERMITAJE LN		675	36	2,700	S51
125C	3	12	BLU BEL LN	POMEROL LOOP		901	32	3,204	S51
124D	3	12	BONN CT	WISHING WELLS CT		290	36	1,160	S51
107A	3	15	BOS CIR	ANTWERP ST		309	29	996	S51
124D	3	12	BROADFORD ST	PEPPER TREE ST / E		929	36	3,716	S51
124D	3	12	BREITNER WAY	BERGEN ST		827	36	3,308	S51
124D	3	12	BREMAN CT	BRUSSELS ST		529	40	2,351	S51
125C	3	12	BRETON DR	1229 S THOMPSON RD		1229	36	4,916	S51
103C	3	15	BRETON DR	DE WAIDE AVE		384	29	1,237	S51
124D	3	12	BRISON RD	360 E DE WAIDE AVE		126	37	3,087	S51
125C	3	12	BRITANNY CT	STANFORD ST		137	36	548	S51/CS
110	3	15	BROCK AVE	BEAULIEU RD		418	32	1,486	S51
112A	3	15	BROWCA ST	721 E VALE ST		721	29	2,323	S51
				WILLOW ST		487	33	1,786	S51
				1164 S OLIVE AVE		1164	33	4,268	S51

BORDER REVISED 06/07/2013

RELATIVE BORDER SCALE  
15' IN INCHES

0 1 2 3

DESIGNED BY:  8/12/2021  
 APPROVED BY:  EUREKA DISTRICT PROJECT MANAGER  
 COUNTY OF RIVERSIDE DATE

**ROAD INDEX**  
**SLURRY SEAL PROJECT**  
 PROJECT No. D2-0008

COUNTY FILE No. **970-N**  
 NO D2-0008  
 SHEET 17 of 47

ISSUED BY ADDENDUM No. 2, ATTACHMENT "B"

1370708  
 12/12/2013



RD BK PAGE	SUPV. DIST.	MAINT. DIST.	ROAD NAME	LIMITS		Length (FT)	Width (FT)	Area (SQ YD)	WORK DESC.
				From	To				
107A	3	15	EDITH WAY	HOWARD DR	CHICAGO AVE	853	33	2,128	S51
107B	3	15	WENDELL DR	HOWARD DR	CHICAGO AVE	561	33	2,057	S51
125C	3	12	EFFIE LN	CADEN CT	CULEN CT	242	30	807	S51
112A	3	15	DE WAIDE AVE	388'E DE WAIDE AVE	388'E DE WAIDE AVE	383	30	1,294	S51
123A	3	15	EMERALD LN	DIAMOND DR	636 S DIAMOND DR	636	36	2,544	S51
123B	3	15	EMERALD LN	E NEWPORT RD	DIAMOND DR	395	36	1,536	S51
123C	3	15	EMMANUEL LN	FAITH DR	ACACIA AVE	495	36	1,960	S51
124D	3	12	ERICA CT	AMSTERDAM DR	652 S AMSTERDAM DR	652	36	2,608	S51
124E	3	12	ERMITAGE LN	VAN GAALE LN	947 E VAN GAALE LN	947	36	3,788	S51
124F	3	12	EUREKA CIR	ARRAS DR	651 E ARRAS DR	651	36	2,604	S51
112A	3	15	FAIRVIEW AVE	399 S SOPWITH DR	CHICAGO AVE	3670	60	21,467	M62
112B	3	15	FAITH DR	EMMANUEL LN	MERIDIAN ST	786	36	3,144	S51
112C	3	15	FALLBROOK CIR	WILDOAK DR	110 W WILDOAK DR	110	32	391	S51
112D	3	15	FERGUSON DR	CARNegie AVE / W	CARNegie AVE / W	1000	33	3,667	S51/CS
125C	3	12	FIELDVIEW RD	MOSER DR	RED CARRIAGE RD	967	32	3,438	S51
125D	3	12	FILBERT ST	PEPPER TREE ST	RED OAK ST	568	36	2,272	S51
125E	3	12	FLEURS LN	DELAVALLE RD	MADDALENA RD	145	40	644	S51
125F	3	12	FLEURS LN	MADDALENA RD	CLEMENCEAU DR	151	30	503	S51
125G	3	12	FLINTRIDGE WAY	HARVEST DR	STARFLOWER DR	1064	36	4,256	S51
125H	3	12	FLORENCE CT	LEEDS ST	272 W LEEDS ST	272	36	1,088	S51
125I	3	12	FLOWER BASKET RD	APRICOT TREE RD	SPUN COTTON DR	722	36	2,888	S51
125J	3	12	FLOWERING PLUM CT	BEECH ST	313 E BEECH ST	313	36	1,252	S51
125K	3	12	FONTAINE ST	BRETTON DR	1143 BRETTON DR	1143	30	3,810	S51
125L	3	12	FOREST ST	145 E CORSICA DR	TAHOLE ST	102	36	408	S51
125M	3	12	FOREST ST	HAMBURG CIR	145 E CORSICA DR	1693	36	6,772	S51
125N	3	12	FOXBERY RD	COTTONWOOD RD	COTTONWOOD RD	629	36	2,516	S51
125O	3	15	FRANK CT	DE WAIDE AVE	388 E DE WAIDE AVE	385	29	1,241	S51
125P	3	12	FRESNO CIR	STOCKTON ST	590 S STOCKTON ST	590	36	2,200	S51
125Q	3	14	FRETWELL AVE	LEON RD	NAUMANN AVE	1548	32	5,504	S51
111A	3	15	FULTON AVE	DARTMOUTH ST	STANFORD ST	1469	33	5,386	S51/CS

RD BK PAGE	SUPV. DIST.	MAINT. DIST.	ROAD NAME	LIMITS		Length (FT)	Width (FT)	Area (SQ YD)	WORK DESC.
				From	To				
125C	3	12	GAMBREL GATE LN	BLUE BELL LN	SPUN COTTON DR	656	32	2,332	S51
125D	3	15	GARNET LN	E NEWPORT RD	952 E NEWPORT RD	952	35	3,709	S51
125E	3	12	GENOA ST	POLURROY RD	JOLTAIRE WAY	1622	40	7,489	S51
112A	3	15	GERMAINE LN	OLIVE AVE	ALEXA WAY	802	33	2,941	S51
112B	3	15	GIBRALTAR CT	THORNTON AVE	1400 S THORNTON AVE	1400	39	6,067	S51
125C	3	12	GIRONDE CT	HOMMAGE DR	407 E HOMMAGE DR	407	36	1,628	S51
125D	3	12	GIVERNY CT	DELAVALLE RD	502 W DELAVALLE RD	502	32	1,785	S51
125E	3	12	GLASGOW ST	BRETTON WAY	589 NW BRETTON WAY	589	36	2,156	S51
125F	3	12	GOLDEN WILLOW CT	AVOCADO CT	302 E AVOCADO CT	302	32	1,074	S51
125G	3	17	GORGONIO CIR	SPRING CREST DR	305 N SPRING CREST DR	305	27	915	DCS
107I	3	15	GRANITE VIEW DR	SAN JOSE DR	SAN JOSE DR	1062	33	3,894	S51
112I	3	15	GRAY WAY	ACACIA AVE	SANTIAGO DR	233	33	854	S51/CS
124D	3	12	HAGUE ST	FOREST ST	HAMBURG CIR	783	36	3,132	S51
124E	3	12	HAMBURG CIR	FOREST ST	912 E FOREST ST	912	36	3,648	S51
124F	3	12	HARVEST DR	375 SE HIGH VISTA DR	FLINTRIDGE WAY	1111	36	4,444	S51
124G	3	12	HARVEST DR	HIGH VISTA DR	375 SE HIGH VISTA DR	375	36	1,500	S51
125C	3	12	HEARTH GLEN CT	FLOWER BASKET RD	534 FLOWER BASKET RD	534	32	1,899	S51
124H	3	12	HIDDEN TRAIL CT	AULD RD	1082 N AULD RD	1083	36	4,332	S51
125B	3	17	HIDDEN VALLEY CIR	TORO VISTA DR	427 S TORO VISTA DR	427	37	1,283	DCS
124E	3	12	HIGH VISTA DR	100 E STARFLOWER DR	POURROY DR	1205	40	5,555	S51
124F	3	12	HIGH VISTA DR	AULD RD	SHADETREE DR	1760	40	7,822	S51
112A	3	15	HIGH VISTA DR	SHADETREE DR	100 E STARFLOWER DR	805	40	3,578	S51
124D	3	12	HOMMAGE DR	HOWARD DR	194 E HOWARD DR	194	29	625	S51
124E	3	12	HONEYSLUCKE CIR	BENTON DR	781 S BENTON DR	781	34	2,950	S51
112A	3	15	HOWARD DR	ARRAS DR	628 E ARRAS DR	628	36	2,512	S51
112B	3	15	HOWARD DR	AVENIDA CHAGRES	OLIVE AVE	1121	36	4,484	S51
124D	3	12	HUNTSMAN CT	OLIVE AVE	CEDAR AVE	2594	33	9,511	S51
124D	3	12	ISLE CT	LEEDS ST	377 W LEEDS ST	377	36	1,508	S51
124D	3	12	ISLE CT	SAUTERNE ST	219 W SAUTERNE ST	219	36	876	S51

**ROAD INDEX**

**SLURRY SEAL PROJECT**

PROJECT No. D2-0008

DESIGNED BY: 8/12/2021

APPROVED BY: 8/12/2021

COUNTY OF WISCONSIN

COUNTY FILE No. **970-N**  
SHEET **18** of **47**


Table with columns: RD BK PAGE, SUPV. DIST., MAINT. DIST., ROAD NAME, LIMITS (From, To), Length (FT), Width (FT), Area (SQYD), WORK DESC.

Table with columns: RD BK PAGE, SUPV. DIST., MAINT. DIST., ROAD NAME, LIMITS (From, To), Length (FT), Width (FT), Area (SQYD), WORK DESC.

DESIGNED BY: [Logo/Signature] 8/12/2021 DATE  
SLURRY SEAL PROJECT  
PROJECT No. 02-0008  
ROAD INDEX  
SHEET No. 19 OF 47  
COUNTY FILE NO. 970-N  
MO 02-0008  
USE SCALE: 1" = 40' (AS SHOWN)  
DO NOT FILE TO 02-0008 ON L. OR. 817

RD BK PAGE	SUPV. DST.	MAINT. DST.	ROAD NAME	LIMITS		Length (FT)	Width (FT)	Area (SQ YD)	WORK DESC.
				From	To				
124 D	3	12	UMBRIA LN	POMPELIN		1159	32	4,121	551
U									
124 E	3	12	VALLEY SPRING WAY	HIGH VISTA DR		1278	36	5,232	551
124 E	3	12	VAN GAALLE LN	BENTON RD		2588	30	8,627	551
111A	3	15	VASSAR ST	FULTON AVE		265	29	854	551/CS
110	3	15	VERA CT	WILLOW ST		274	29	883	551
124 D	3	12	VIGNES CT	CHEVAL DR		283	36	1,132	551
116 B	3	15	VISTA MOREE CT	LAKE ST		405	28	1,260	552
V									
112 A	3	15	WANDA LN	PALM AVE		1977	33	7,249	551/CS
112	3	15	WANDER LUST DR	ANDREA AVE		745	33	2,732	551/CS
124 E	3	12	WATERFALL WAY	HARVEST DR		1145	36	4,900	551
124 D	3	12	WATERLOO CT	FOREST ST		236	36	984	551
125 C	3	12	WATERMELON DR	JUNIPER BERRY RD		623	32	2,215	551
109 A	3	14	WATSON RD	AVENIDA RAMADA		1114	30	3,713	551/CS
107 A	3	15	WENDELL DR	ROSEBROUGH LN		1868	33	6,849	551
124 E	3	12	WHIMBREL CT	FLINTRIDGE DR		116	36	464	551
124 E	3	12	WHISPERING HILLS DR	AVOCET WAY		233	32	828	551
112 A	3	15	WHITE OAK DR	CLOVERHILL WAY		1388	36	5,552	551
125 C	3	12	WHITE RIDGE RD	PALM AVE		1384	36	5,536	551
124 E	3	12	WILDOAK DR	BLUE BELL LN		645	32	2,293	551
124 E	3	12	WILLOW CIR	WATERFALL WAY		1250	36	5,000	551
124 E	3	12	WILLOW ST	CLOVERHILL WAY		774	36	2,896	551
124 E	3	12	WINTER CHERRY RD	RED OAK ST		100	44	489	551
125 C	3	12	WINTERGREEN WAY	BROOK AVE		517	33	1,896	551
122 C	3	12	WINTERSWEET LN	HIGH VISTA DR		1139	36	4,556	551
112	3	15	WISDOM DR	AGONIS WAY		588	36	2,352	551
125 C	3	12	WISHING WEL CT	MAYBERRY AVE		1383	36	5,532	551
122 C	3	12	YARROW CT	BLUE BELL LN		363	32	1,291	551
125 C	3	12	YELLOW WAGON RD	KALE LN		379	36	1,516	551
Y									
ALTERNATE BID									
CITY OF HEMET									
110	3	15	COLUMBIA ST	SH-74		963	23	2,461	552
114	3	15	DOMENIGONI PKWY	1187 E SH-79		4852	62	33,425	M52
114	3	15	DOMENIGONI PKWY	WARREN RD		4437	74	36,482	M52
123 A	3	15	E NEWPORT RD	1639 W STATE ST		1639	12	2,185	551
CITY OF SAN JACINTO									
102	3	15	SAN JACINTO AVE	IDYLLWILD DR		4328	12	5,771	551

**DESIGNED BY**

APPROVED BY:  8/12/2021  
 ELMER DALTON  
 COUNTY OF INVESTMENT MANAGER

**ROAD INDEX**

**SLURRY SEAL PROJECT**

PROJECT No. D2-0008

RD D2-0008 COUNTY FILE No. 970-N

SHEET 20 of 47

RELATIVE BORDER SCALE  
 1/8" = 15' IN INCHES

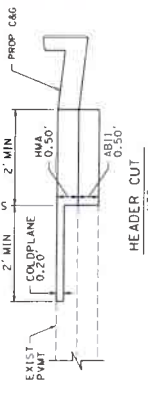
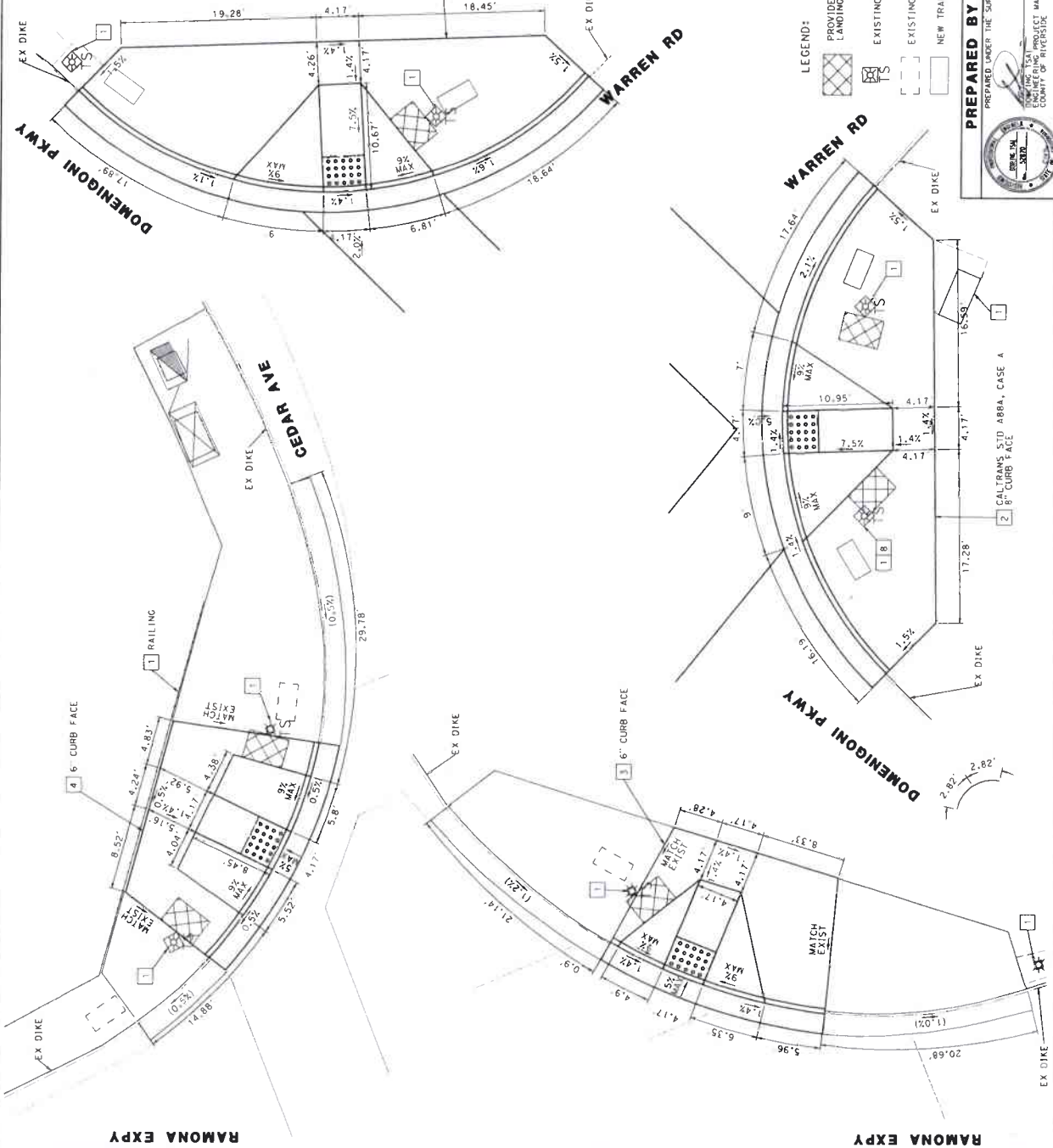
BORDER REVISED 08/01/2013

**GENERAL NOTES:**

1. SAWCUT AND REMOVE EXIST ASPHALT PAVEMENT 4" MIN FROM EXIST GUTTER
2. SAND FILL TO 0.20" DEPTH 2" MIN FROM PROPOSED SAWCUT
3. REPLACE ALL DAMAGED DETECTOR LOOP CABLES
4. REPLACE TRAFFIC SIGNAL PULL BOXES WITHIN CURB RAMP RECONSTRUCTION AREA
5. PAVE BACK PER HEADERCUT DETAIL 0.5" HMA IN 2 LIFTS OVER 0.5" CLASS II ASPHALT BASE

**CONSTRUCTION NOTES:**

1. PROTECT EXISTING
2. REMOVE EXISTING CONCRETE CURB RAMP TO LIMITS SHOWN.
3. CONSTRUCT NEW CURB RAMP PER DESIGN SHOWN ON PLANS
4. CONSTRUCT NEW CONCRETE RAMP PANELS PER DETAIL
5. CONSTRUCT NEW CONCRETE RAMP PANELS PER DETAIL
6. CONSTRUCT NEW CONCRETE RAMP PANELS PER DETAIL
7. CONSTRUCT NEW CONCRETE RAMP PANELS PER DETAIL
8. CONSTRUCT NEW CONCRETE RAMP PANELS PER DETAIL
9. CONSTRUCT NEW CONCRETE RAMP PANELS PER DETAIL
10. CONSTRUCT NEW CONCRETE RAMP PANELS PER DETAIL
11. CONSTRUCT NEW CONCRETE RAMP PANELS PER DETAIL
12. CONSTRUCT NEW CONCRETE RAMP PANELS PER DETAIL
13. CONSTRUCT NEW CONCRETE RAMP PANELS PER DETAIL
14. CONSTRUCT NEW CONCRETE RAMP PANELS PER DETAIL
15. CONSTRUCT NEW CONCRETE RAMP PANELS PER DETAIL
16. CONSTRUCT NEW CONCRETE RAMP PANELS PER DETAIL
17. CONSTRUCT NEW CONCRETE RAMP PANELS PER DETAIL
18. CONSTRUCT NEW CONCRETE RAMP PANELS PER DETAIL
19. CONSTRUCT NEW CONCRETE RAMP PANELS PER DETAIL
20. CONSTRUCT NEW CONCRETE RAMP PANELS PER DETAIL
21. CONSTRUCT NEW CONCRETE RAMP PANELS PER DETAIL
22. CONSTRUCT NEW CONCRETE RAMP PANELS PER DETAIL
23. CONSTRUCT NEW CONCRETE RAMP PANELS PER DETAIL
24. CONSTRUCT NEW CONCRETE RAMP PANELS PER DETAIL
25. CONSTRUCT NEW CONCRETE RAMP PANELS PER DETAIL
26. CONSTRUCT NEW CONCRETE RAMP PANELS PER DETAIL
27. CONSTRUCT NEW CONCRETE RAMP PANELS PER DETAIL
28. CONSTRUCT NEW CONCRETE RAMP PANELS PER DETAIL
29. CONSTRUCT NEW CONCRETE RAMP PANELS PER DETAIL
30. CONSTRUCT NEW CONCRETE RAMP PANELS PER DETAIL
31. CONSTRUCT NEW CONCRETE RAMP PANELS PER DETAIL
32. CONSTRUCT NEW CONCRETE RAMP PANELS PER DETAIL
33. CONSTRUCT NEW CONCRETE RAMP PANELS PER DETAIL
34. CONSTRUCT NEW CONCRETE RAMP PANELS PER DETAIL
35. CONSTRUCT NEW CONCRETE RAMP PANELS PER DETAIL
36. CONSTRUCT NEW CONCRETE RAMP PANELS PER DETAIL
37. CONSTRUCT NEW CONCRETE RAMP PANELS PER DETAIL
38. CONSTRUCT NEW CONCRETE RAMP PANELS PER DETAIL
39. CONSTRUCT NEW CONCRETE RAMP PANELS PER DETAIL
40. CONSTRUCT NEW CONCRETE RAMP PANELS PER DETAIL
41. CONSTRUCT NEW CONCRETE RAMP PANELS PER DETAIL
42. CONSTRUCT NEW CONCRETE RAMP PANELS PER DETAIL
43. CONSTRUCT NEW CONCRETE RAMP PANELS PER DETAIL
44. CONSTRUCT NEW CONCRETE RAMP PANELS PER DETAIL
45. CONSTRUCT NEW CONCRETE RAMP PANELS PER DETAIL
46. CONSTRUCT NEW CONCRETE RAMP PANELS PER DETAIL
47. CONSTRUCT NEW CONCRETE RAMP PANELS PER DETAIL
48. CONSTRUCT NEW CONCRETE RAMP PANELS PER DETAIL
49. CONSTRUCT NEW CONCRETE RAMP PANELS PER DETAIL
50. CONSTRUCT NEW CONCRETE RAMP PANELS PER DETAIL
51. CONSTRUCT NEW CONCRETE RAMP PANELS PER DETAIL
52. CONSTRUCT NEW CONCRETE RAMP PANELS PER DETAIL
53. CONSTRUCT NEW CONCRETE RAMP PANELS PER DETAIL
54. CONSTRUCT NEW CONCRETE RAMP PANELS PER DETAIL
55. CONSTRUCT NEW CONCRETE RAMP PANELS PER DETAIL
56. CONSTRUCT NEW CONCRETE RAMP PANELS PER DETAIL
57. CONSTRUCT NEW CONCRETE RAMP PANELS PER DETAIL
58. CONSTRUCT NEW CONCRETE RAMP PANELS PER DETAIL
59. CONSTRUCT NEW CONCRETE RAMP PANELS PER DETAIL
60. CONSTRUCT NEW CONCRETE RAMP PANELS PER DETAIL
61. CONSTRUCT NEW CONCRETE RAMP PANELS PER DETAIL
62. CONSTRUCT NEW CONCRETE RAMP PANELS PER DETAIL
63. CONSTRUCT NEW CONCRETE RAMP PANELS PER DETAIL
64. CONSTRUCT NEW CONCRETE RAMP PANELS PER DETAIL
65. CONSTRUCT NEW CONCRETE RAMP PANELS PER DETAIL
66. CONSTRUCT NEW CONCRETE RAMP PANELS PER DETAIL
67. CONSTRUCT NEW CONCRETE RAMP PANELS PER DETAIL
68. CONSTRUCT NEW CONCRETE RAMP PANELS PER DETAIL
69. CONSTRUCT NEW CONCRETE RAMP PANELS PER DETAIL
70. CONSTRUCT NEW CONCRETE RAMP PANELS PER DETAIL
71. CONSTRUCT NEW CONCRETE RAMP PANELS PER DETAIL
72. CONSTRUCT NEW CONCRETE RAMP PANELS PER DETAIL
73. CONSTRUCT NEW CONCRETE RAMP PANELS PER DETAIL
74. CONSTRUCT NEW CONCRETE RAMP PANELS PER DETAIL
75. CONSTRUCT NEW CONCRETE RAMP PANELS PER DETAIL
76. CONSTRUCT NEW CONCRETE RAMP PANELS PER DETAIL
77. CONSTRUCT NEW CONCRETE RAMP PANELS PER DETAIL
78. CONSTRUCT NEW CONCRETE RAMP PANELS PER DETAIL
79. CONSTRUCT NEW CONCRETE RAMP PANELS PER DETAIL
80. CONSTRUCT NEW CONCRETE RAMP PANELS PER DETAIL
81. CONSTRUCT NEW CONCRETE RAMP PANELS PER DETAIL
82. CONSTRUCT NEW CONCRETE RAMP PANELS PER DETAIL
83. CONSTRUCT NEW CONCRETE RAMP PANELS PER DETAIL
84. CONSTRUCT NEW CONCRETE RAMP PANELS PER DETAIL
85. CONSTRUCT NEW CONCRETE RAMP PANELS PER DETAIL
86. CONSTRUCT NEW CONCRETE RAMP PANELS PER DETAIL
87. CONSTRUCT NEW CONCRETE RAMP PANELS PER DETAIL
88. CONSTRUCT NEW CONCRETE RAMP PANELS PER DETAIL
89. CONSTRUCT NEW CONCRETE RAMP PANELS PER DETAIL
90. CONSTRUCT NEW CONCRETE RAMP PANELS PER DETAIL
91. CONSTRUCT NEW CONCRETE RAMP PANELS PER DETAIL
92. CONSTRUCT NEW CONCRETE RAMP PANELS PER DETAIL
93. CONSTRUCT NEW CONCRETE RAMP PANELS PER DETAIL
94. CONSTRUCT NEW CONCRETE RAMP PANELS PER DETAIL
95. CONSTRUCT NEW CONCRETE RAMP PANELS PER DETAIL
96. CONSTRUCT NEW CONCRETE RAMP PANELS PER DETAIL
97. CONSTRUCT NEW CONCRETE RAMP PANELS PER DETAIL
98. CONSTRUCT NEW CONCRETE RAMP PANELS PER DETAIL
99. CONSTRUCT NEW CONCRETE RAMP PANELS PER DETAIL
100. CONSTRUCT NEW CONCRETE RAMP PANELS PER DETAIL



21 of 40



**LEGEND:**

- PROVIDE A MINIMUM 32"x48" CLEAR AND FLAT LANDING ADJACENT TO PEDESTRIAN PUSH BUTTON
- EXISTING TRAFFIC SIGNAL POLE
- EXISTING TRAFFIC SIGNAL PULLBOX
- NEW TRAFFIC SIGNAL PULLBOX

**PREPARED BY**

PREPARED UNDER THE SUPERVISION OF:

DATE PLOTTED: 10/17/2021  
 DATE PLOTTED: 10/17/2021

**CONSTRUCTION DETAILS**

**CURB RAMP**

**ACCESSIBILITY PROJECT**

DISTRICT 3

**SHEET No. C-1**

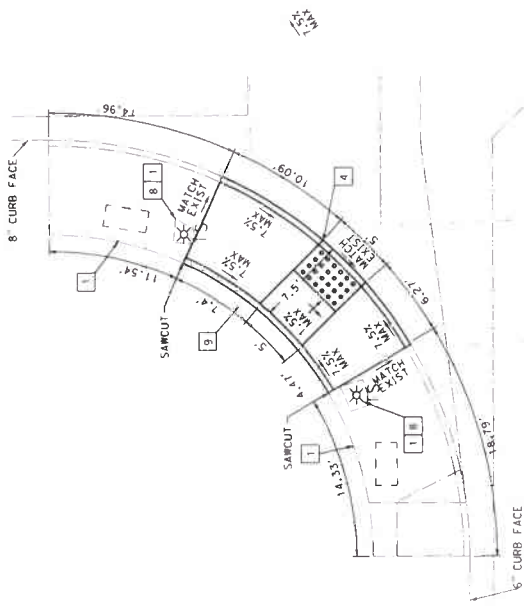
SHEET 21 of 47

COUNTY FILE No. 970-N

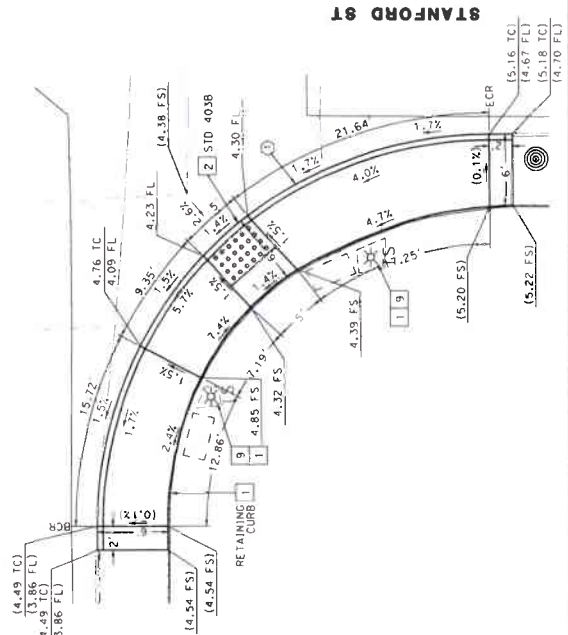
WO D2-0013

USER NAME: n.j.m  
 DON FILE: D2-0013 cd c-01.dgn

CURVE DATA			
NO.	R	A	L
1	33.00'	89°46'12"	51.70'
2		92.87'	



**MAYBERRY AVE**

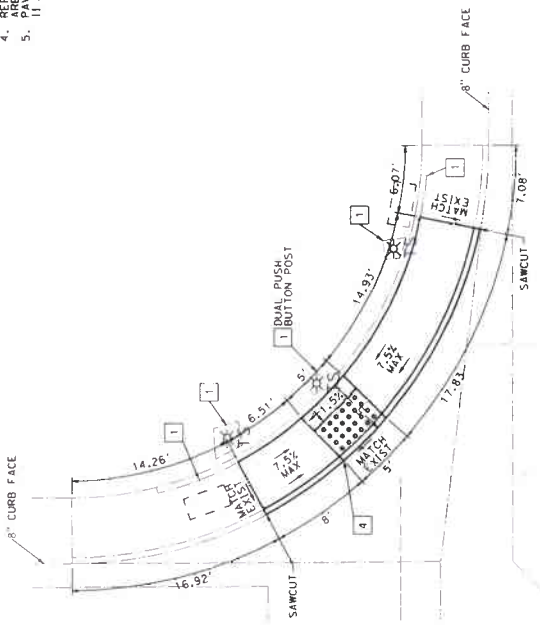


**GENERAL NOTES:**

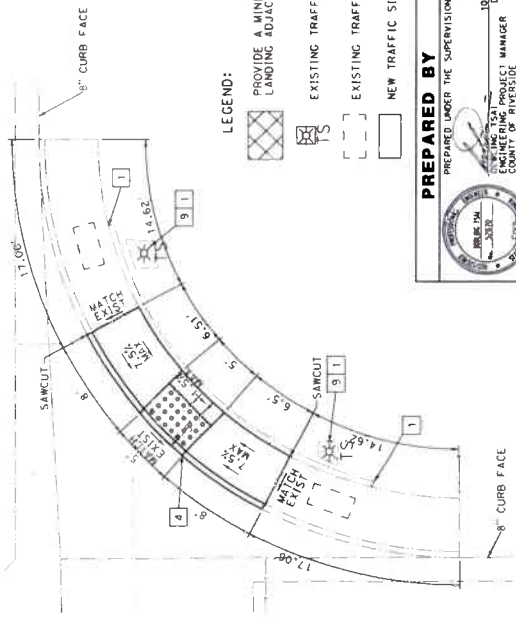
1. SAWCUT AND REMOVE EXIST ASPHALT PAVEMENT 2" MIN FROM EXIST GUTTER
2. COLD PLANE TO 0.20" DEPTH 2" MIN FROM PROPOSED SAWCUT
3. REPLACE ALL DAMAGED DETECTOR LOOP CABLES
4. AREA BACK PER HEADCUT DETAIL 0.5" HMA IN 2 LIFTS OVER 0.5" CLASS 1" ASPHALT BASE

**CONSTRUCTION NOTES:**

1. PROTECT EXISTING
2. REMOVE EXISTING CONCRETE CURB RAMP TO LIMITS SHOWN.
3. CONSTRUCT NEW CURB RAMP PER DESIGN SHOWN ON PLANS.
4. RAMP PANELS TO BE CAST IN PLACE CONCRETE WITH REINFORCING BARS. CASE A TO PROVIDE 32" X 48" CLEAR FLAT LANDING ADJACENT TO PEDESTRIAN PUSH BUTTON.
5. RAMP PANELS TO BE CAST IN PLACE CONCRETE WITH REINFORCING BARS. CASE B TO PROVIDE 5' X 5' MINIMUM LANDING AT BAY/BECHER.
6. RECONSTRUCT ONE 5W PANEL TO MEET ADA COMPLIANCE AT BAY/BECHER AND INSTALL NEW PEDESTRIAN PUSH BUTTON ASSEMBLY POST AND PUSH BUTTON PER SPECIAL PROVISIONS.
7. REMOVE EXISTING PEDESTRIAN PUSH BUTTON ASSEMBLY POST AND FOUNDATION COMPLETELY. POUR NEW FOUNDATION AND RELOCATE LOCATION PEDESTRIAN PUSH BUTTON ASSEMBLY POST TO NEW LOCATION.
8. INSTALL NEW PUSH BUTTON OPPOSITE OF EX PUSH BUTTON ON THE SAME POST. WIRE NEW PUSH BUTTON TO EX PUSH BUTTON.
9. RELOCATE EX FPB ONTO A CAMPBELL MPS 13'-24" TELESCOPING EXTENSION BRACKET WITH 90 DEGREE ADAPTER



**MAYBERRY AVE**



- LEGEND:**
- PROVIDE A MINIMUM 30" X 48" CLEAR AND FLAT LANDING ADJACENT TO PEDESTRIAN PUSH BUTTON
  - EXISTING TRAFFIC SIGNAL POLE
  - EXISTING TRAFFIC SIGNAL PULLBOX
  - NEW TRAFFIC SIGNAL PULLBOX

**PREPARED BY**  
 PREPARED UNDER THE SUPERVISION OF:  
  
 JAMES T. O'NEIL  
 PROJECT MANAGER  
 COUNTY OF ST. LOUIS

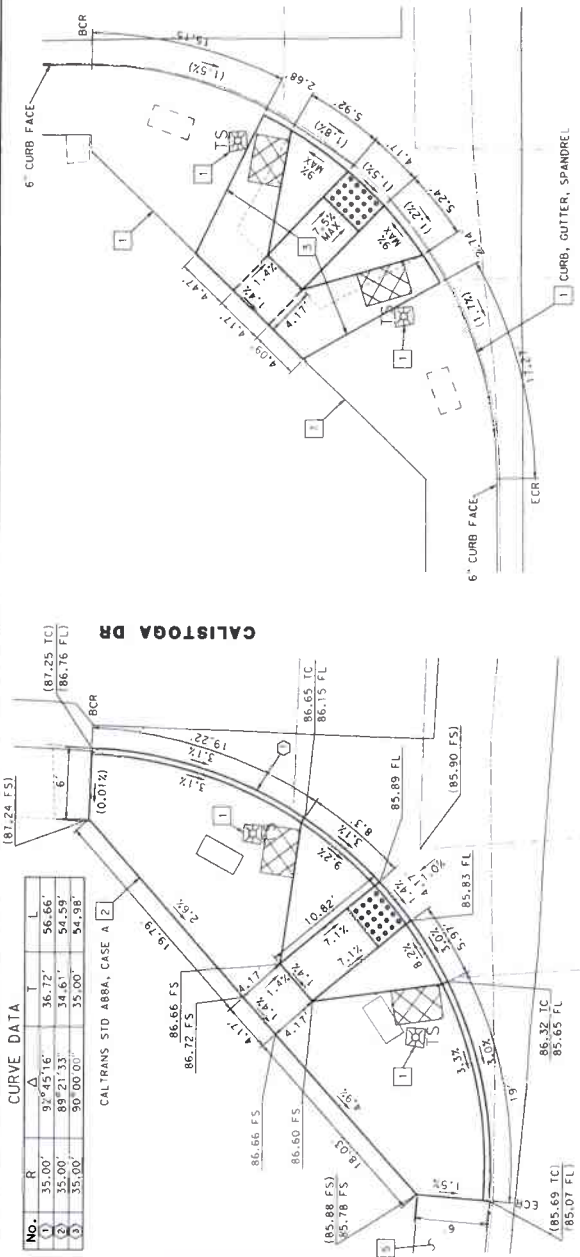
**CONSTRUCTION DETAILS**  
**CURB RAMP**  
 DISTRICT 3

**SHEET NO. C-2**  
 SHEET 22 OF 47

MO D2-001.3  
 COUNTY FILE NO. **970-N**

NO.	R	Δ	T	L
1	35.00'	93°45'16"	36.72'	56.66'
2	35.00'	89°21'33"	34.61'	54.59'
3	35.00'	90°00'00"	35.00'	54.98'

CALTRANS STD ABBA, CASE A 2

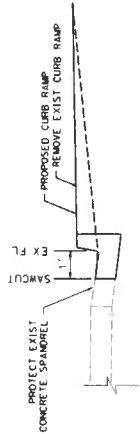


**GENERAL NOTES:**

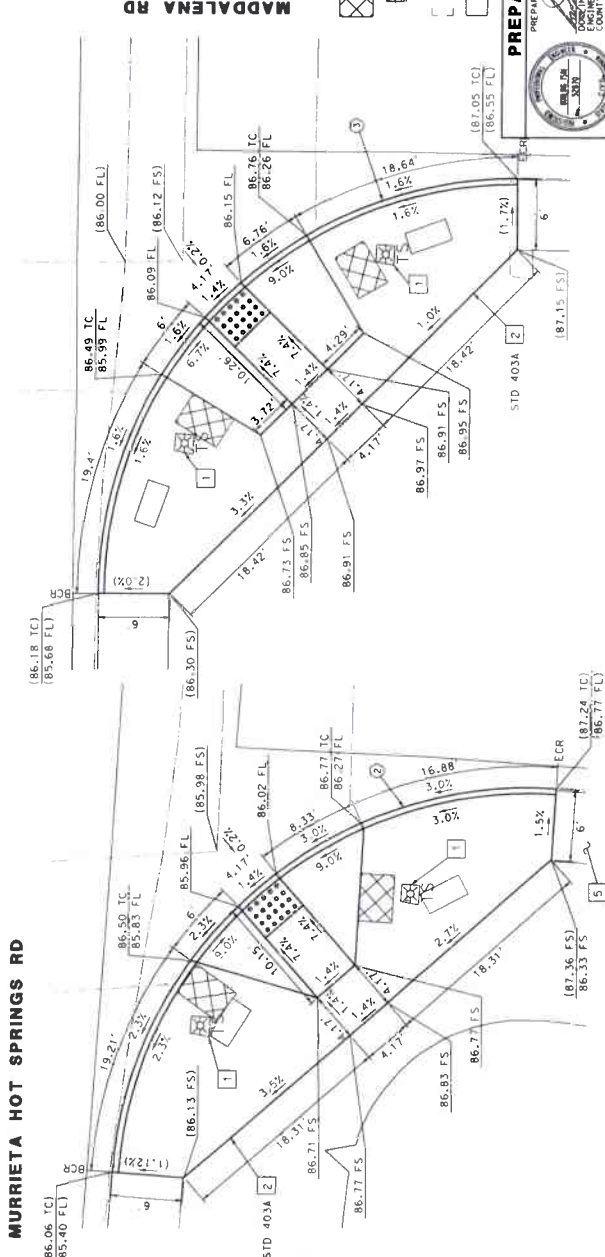
1. SAWCUT AND REMOVE EXIST ASPHALT PAVEMENT 2" MIN FROM EXIST GUTTER
2. COLD PLANE TO 0.20" DEPTH 2" MIN FROM PROPOSED SAWCUT
3. REPLACE ALL DAMAGED DETECTOR LOOP CABLES
4. REPLACE TRAFFIC SIGNAL PULL BOXES WITHIN CURB RAMP RECONSTRUCTION AREA
5. PAVEMENT PER HEADCUT DETAIL 0.5" HMA IN 2 LIFTS OVER 0.5" CLASS II ASPHALT BASE

**CONSTRUCTION NOTES:**

1. PROTECT EXISTING
2. REMOVE EXISTING CONCRETE CURB RAMP TO LIMITS SHOWN. CONCRETE SHALL BE REDESIGNED SHOWN ON PLANS.
3. SAWCUT ALONG EXISTING JOINTS. POUR NEW CONCRETE PANEL PER CALTRANS RAMP PANELS. POUR NEW CONCRETE PANEL PER CALTRANS RAMP PANELS. TO PROVIDE 32"x48" CLEAR FLAT SURFACE. CASE A TO PROVIDE 32"x48" CLEAR FLAT SURFACE. CASE B TO PROVIDE 5'x5' MINIMUM LANDING.
4. SAWCUT ALONG EXISTING JOINT AND REMOVE CONCRETE RAMP PANELS. POUR NEW CONCRETE PANEL PER STD No. 403. CASE B TO PROVIDE 5'x5' MINIMUM LANDING.
5. RECONSTRUCT ONE SW PANEL TO MEET ADA COMPLIANCE AT INTERSECTION.
6. FURNISH AND INSTALL NEW PEDESTRIAN PUSH BUTTON ASSEMBLY POST AND PUSH BUTTON PER SPECIAL PROVISIONS.
7. REMOVE EXISTING PEDESTRIAN PUSH BUTTON ASSEMBLY POST AND PEDESTRIAN PUSH BUTTON. POUR NEW FOUNDATION AND RELOCATE EXISTING PEDESTRIAN PUSH BUTTON ASSEMBLY POST TO NEW LOCATION.
8. INSTALL NEW PUSH BUTTON OPPOSITE OF EX PUSH BUTTON ON THE SAME POST. WIRE NEW PUSH BUTTON TO EX PUSH BUTTON ON THE RELOCATE EX POST ONTO A CAMPBELL MPS 13-2-24" TELESCOPING EXTENSION BRACKET WITH 90 DEGREE ADAPTER.
9. EXTENSION BRACKET WITH 90 DEGREE ADAPTER



SAWCUT DETAIL AT EXISTING SPANDREL



**LEGEND:**

- EXISTING TRAFFIC SIGNAL POLE
- EXISTING TRAFFIC SIGNAL PULLBOX
- NEW TRAFFIC SIGNAL PULLBOX
- PROVIDE A MINIMUM 32"x48" CLEAR AND FLAT LANDING ADJACENT TO PEDESTRIAN PUSH BUTTON

DATE PLOTTED => 10/13/2021  
 TIME PLOTTED => 2:00:47 PM

ISSUED BY ADDENDUM NO. 2, ATTACHMENT "B"

CONSTRUCTION DETAILS SHEET No. **C-3**

ACCESSIBILITY PROJECT DISTRICT 3

PREPARED BY: [Signature]

DATE: 10/13/21

PROJECT MANAGER: [Signature]


COUNTY OF RIVERSIDE

SCALE: 1" = 5'

NO. 23 of 47

**CURVE DATA**

No.	R	Δ	L	T
1	35.00'	89°59'46"	35.00'	54.98'
2	35.00'	90°00'14"	35.00'	54.98'
3	35.00'	90°00'29"	35.00'	54.98'
4	35.00'	89°59'31"	35.00'	54.97'

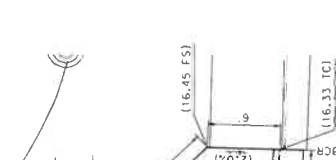



**GENERAL NOTES:**


1. REMOVE EXISTING ASPHALT PAVEMENT 2" MIN FROM EXIST GUTTER
2. EXISTING ASPHALT PAVEMENT 2" MIN FROM PROPOSED SAWCUT
3. REPLACE ALL DAMAGED DEFLECTOR LOOP CABLES
4. AREA TRAFFIC SIGNAL PULL BOXES WITHIN CURB RAMP RECONSTRUCTION
5. PAVE BACK PER HEADCUT DETAIL 0.5" HMA IN 2 LIFTS OVER 0.5" CLASS 1" ASPHALT BASE

**CONSTRUCTION NOTES:**

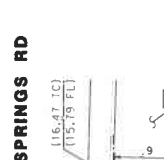
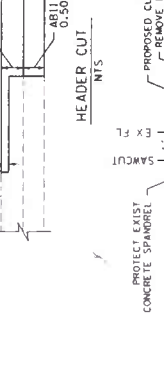
1. PROTECT EXISTING
2. REMOVE EXISTING CONCRETE CURB RAMP TO LIMITS SHOWN.
3. CONSTRUCT NEW CURB RAMP PER DESIGN SHOWN ON PLANS.
4. SAND PANELS TO BE JOINTED AND FINISHED WITH CONCRETE TRAMS STD ABRA, CASE A TO PROVIDE 3/4" CLEAR FLAT LANDING ADJACENT TO PEDESTRIAN PUSH BUTTON.
5. SAND PANELS TO BE JOINTED AND FINISHED WITH CONCRETE TRAMS STD ABRA, CASE A TO PROVIDE 3/4" CLEAR FLAT LANDING ADJACENT TO PEDESTRIAN PUSH BUTTON.
6. RECONSTRUCT ONE 5M PANEL TO MEET ADA COMPLIANCE AT INTERSECTION AND INSTALL NEW PEDESTRIAN PUSH BUTTON ASSEMBLY POST AND PUSH BUTTON PER SPECIFICATIONS.
7. REMOVE EXISTING PEDESTRIAN PUSH BUTTON ASSEMBLY POST AND FOUNDATION COMPLETELY. POUR NEW FOUNDATION AND RELOCATE LOCATION PEDESTRIAN PUSH BUTTON ASSEMBLY POST TO NEW LOCATION.
8. INSTALL NEW PUSH BUTTON OPPOSITE OF EX PUSH BUTTON ON THE SAME POST. WIRE NEW PUSH BUTTON TO EX PUSH BUTTON.
9. RELOCATE EX PPB ONTO A CAMPBELL WPS 13-24" TELESCOPING EXTENSION BRACKET WITH 90 DEGREE ADAPTER



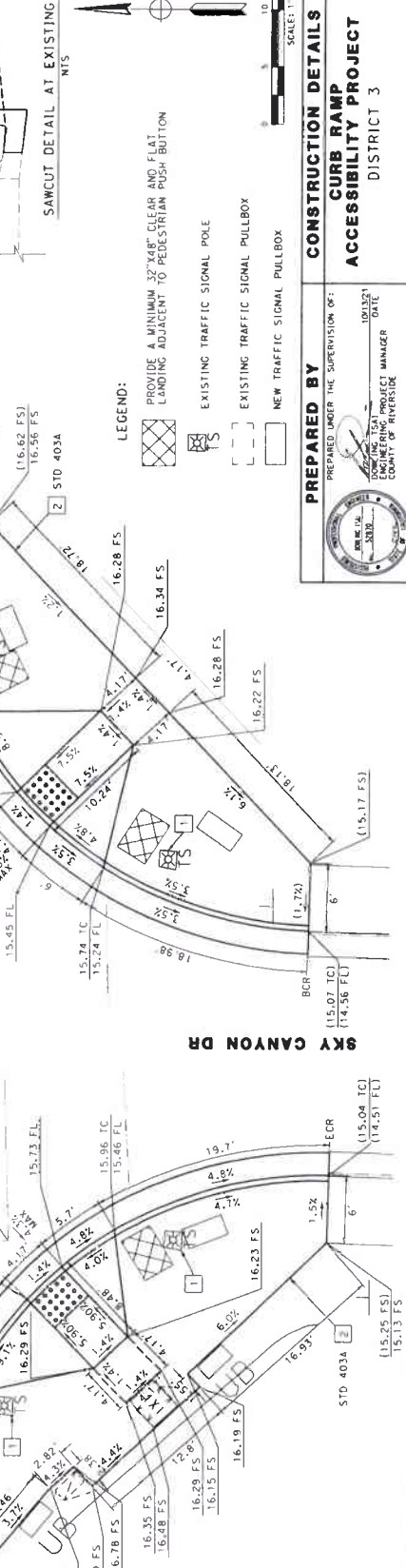
**MURRIETA HOT SPRINGS RD**



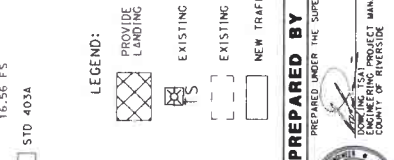
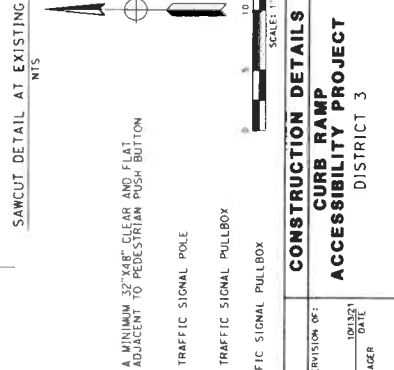
**MURRIETA HOT SPRINGS RD**



**SKY CANYON DR**



**SKY CANYON DR**



**PREPARED BY**  
 PREPARED UNDER THE SUPERVISION OF:  
  
 JAMES M. SMITH  
 CIVIL ENGINEER  
 COUNTY OF SAN DIEGO  
 DATE: 08/21/2015

**CONSTRUCTION DETAILS**  
**CURB RAMP**  
**ACCESSIBILITY PROJECT**  
 DISTRICT 3

**SHEET NO. C-4**  
 SHEET 24 OF 47  
 COUNTY FILE NO. 970-N  
 MO 02-0013  
 USERNAME: h3 h3ing  
 DOW FILE # 02-0013 cd c-04.dgn

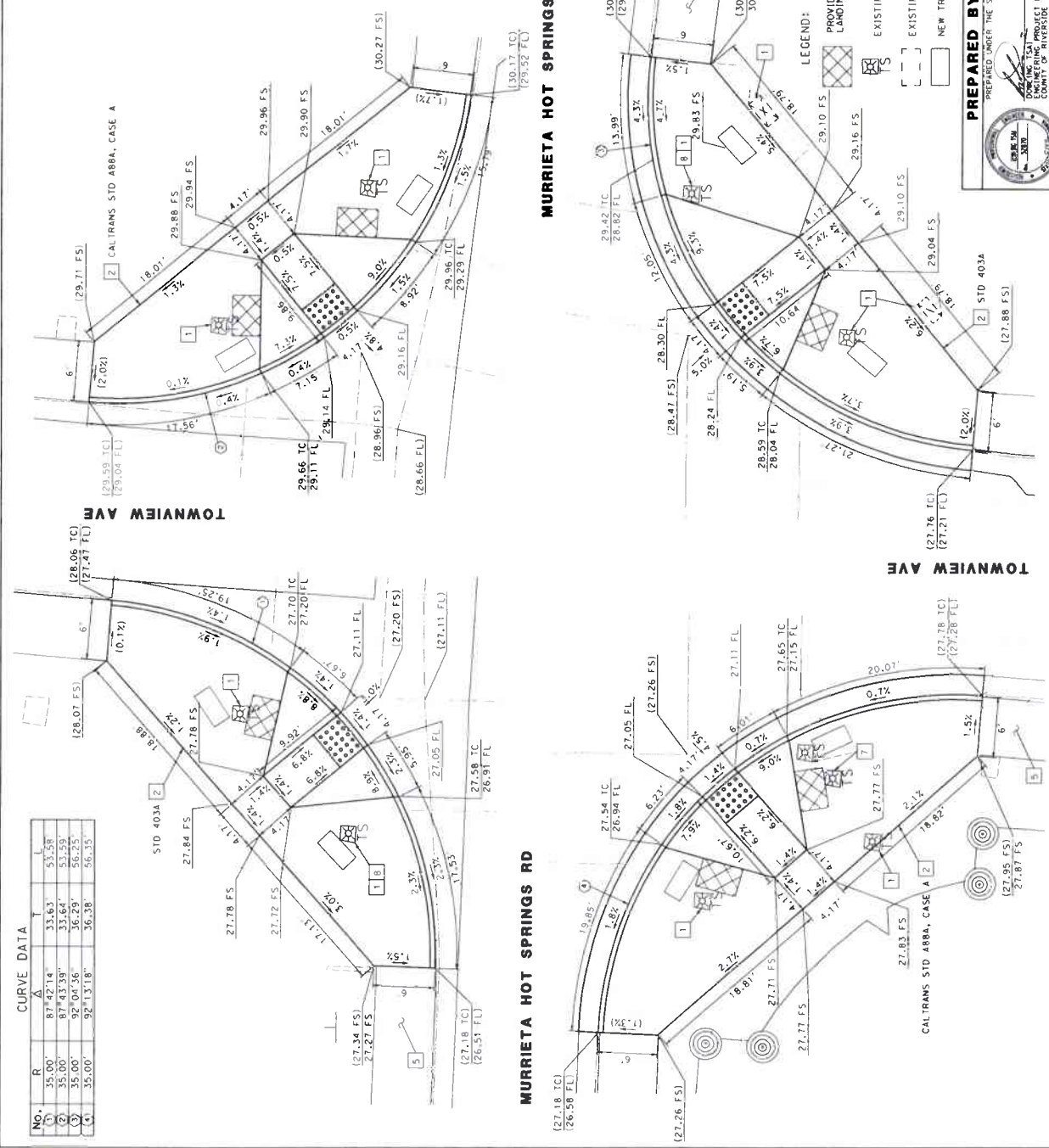
**ISSUED BY ADDENDUM NO. 2, ATTACHMENT B**

GENERAL NOTES:

1. SAWCUT AND REMOVE EXISTING ASPHALT PAVEMENT 2" MIN FROM EXIST GUTTER COLD PLANE TO 0.20 DEPTH 2" MIN FROM PROPOSED SAWCUT
2. REMOVE ALL DAMAGED DETECTOR LOOP CABLES
3. REPLACE TRAFFIC SIGNAL POLL BOXES WITHIN CURB RAMP RECONSTRUCTION AREA
4. PAVEMENT PER HEADER CUT DETAIL 0.5" MIN IN 2 LIFTS OVER 0.5" CLASS ASPHALT BASE

CONSTRUCTION NOTES:

1. PROTECT EXISTING
2. REMOVE EXISTING CONCRETE CURB RAMP TO LIMITS SHOWN. RECONSTRUCT PER DESIGN SHOWN ON PLANS
3. SAWCUT ON EXISTING JOINTS. POUR NEW CONCRETE PANEL PER CALTRANS STD. ABRA CASE A TO PROVIDE 32"x48" CLEAR FLAT
4. SAWCUT ALONG EXISTING JOINT AND REMOVE CONCRETE RAMP PANELS. POUR NEW CONCRETE PANEL PER STD. NO. 403, CASE B TO PROVIDE 5'X5' MINIMUM LANDING
5. RECONSTRUCT ONE SW PANEL TO MEET ADA COMPLIANCE AT
6. FURNISH AND INSTALL NEW PEDESTRIAN PUSH BUTTON ASSEMBLY POST AND PUSH BUTTON PER SPECIAL PROVISIONS
7. REMOVE EXISTING PEDESTRIAN PUSH BUTTON ASSEMBLY POST AND FOUNDATION COMPLETELY. POUR NEW FOUNDATION AND RELOCATE LOCATION PEDESTRIAN PUSH BUTTON ASSEMBLY POST TO NEW
8. INSTALL NEW PUSH BUTTON OPPOSITE OF EX. PUSH BUTTON ON THE SAME POST. WIRE NEW PUSH BUTTON TO EX. PUSH BUTTON
9. RELOCATE EX. PPB ONTO A CAMPBELL MPS 1.3'-2" TELESCOPING EXTENSION BRACKET WITH 90 DEGREE ADAPTER



CURVE DATA

No.	R	Δ	L
(1)	35.00'	87°42'14"	33.63'
(2)	35.00'	87°43'39"	33.64'
(3)	35.00'	92°01'36"	36.29'
(4)	35.00'	92°13'18"	36.38'

DATE PLOTTED: 12/13/2021  
 TIME PLOTTED: 12:00:50 PM

ISSUED BY ADDENDUM NO. 2, ATTACHMENT "B"

SCALE: 1" = 5'

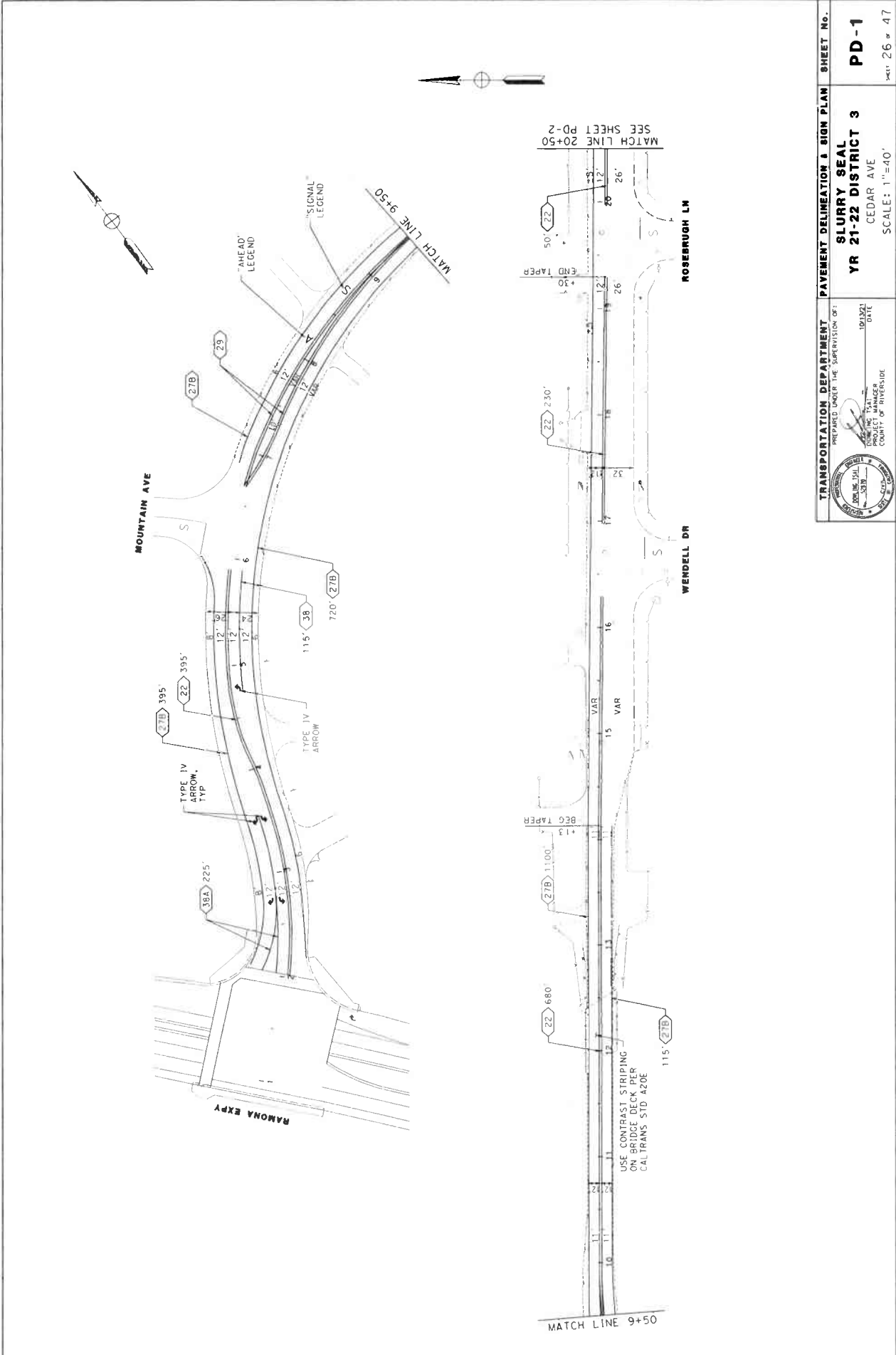
CONSTRUCTION DETAILS SHEET No. C-5  
 ACCESSIBILITY PROJECT DISTRICT 3

PREPARED BY: [Signature]  
 PROJECT MANAGER DATE: 10/13/21

USER NAME: h33 h33  
 JOB FILE # 02-0013 cd C-05.dgn

COUNTY FILE NO. 970-N  
 SHEET 25 OF 47





**TRANSPORTATION DEPARTMENT** **PAVEMENT DELINEATION & SIGN PLAN** **SHEET NO.**

PREPARED UNDER THE SUPERVISION OF: **SLURRY SEAL**

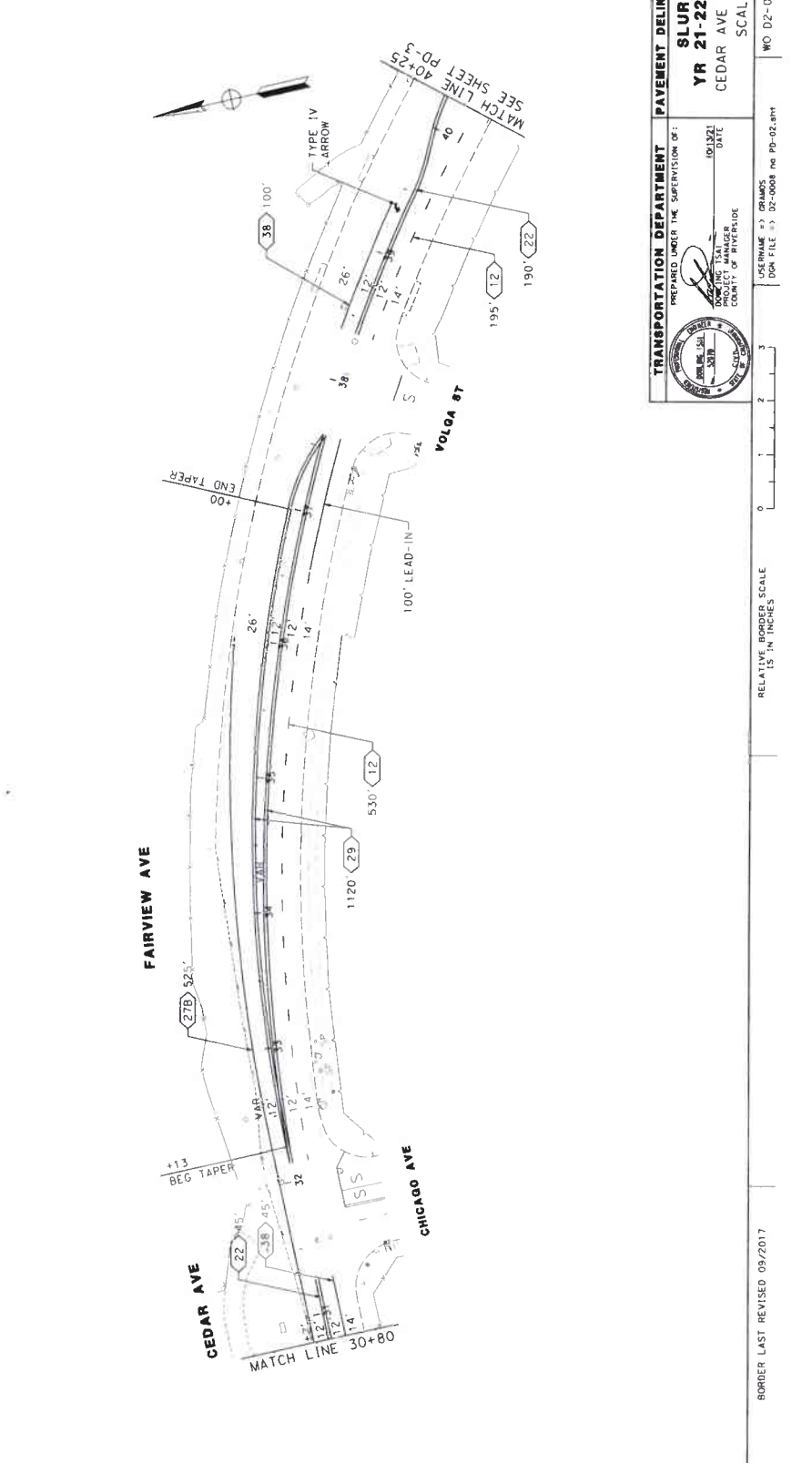
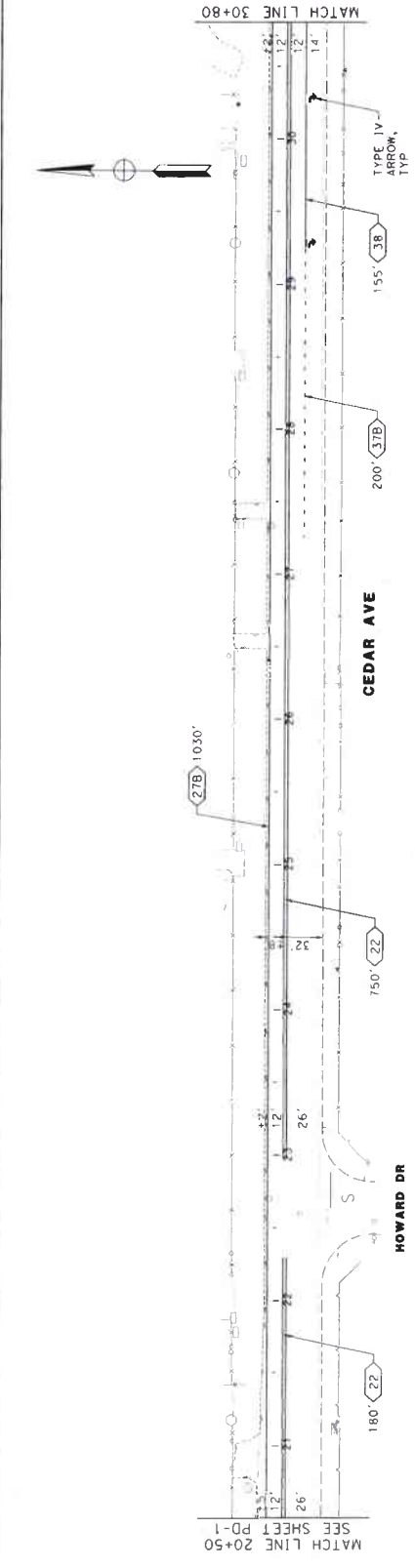
DATE: 10/13/21  
PROJECT MANAGER: CEDAR AVE  
COUNTY OF INVERSIDE  
SCALE: 1"=40'

**YR 21-22 DISTRICT 3** **PD-1**

MO D2-0008  
USER: NAME => GRAMS  
DOR FILE => 02-0008 mo PD-01.sht

MO D2-0008  
COUNTY FILE NO. **970-N**

DATE PLOTTED => 10/13/2021 10:00-00



ISSUED BY ADDENDUM NO. 2, ATTACHMENT "B"

DATE PLOTTED => 1/17/2021  
 DATE REVISIONS 00-00-00

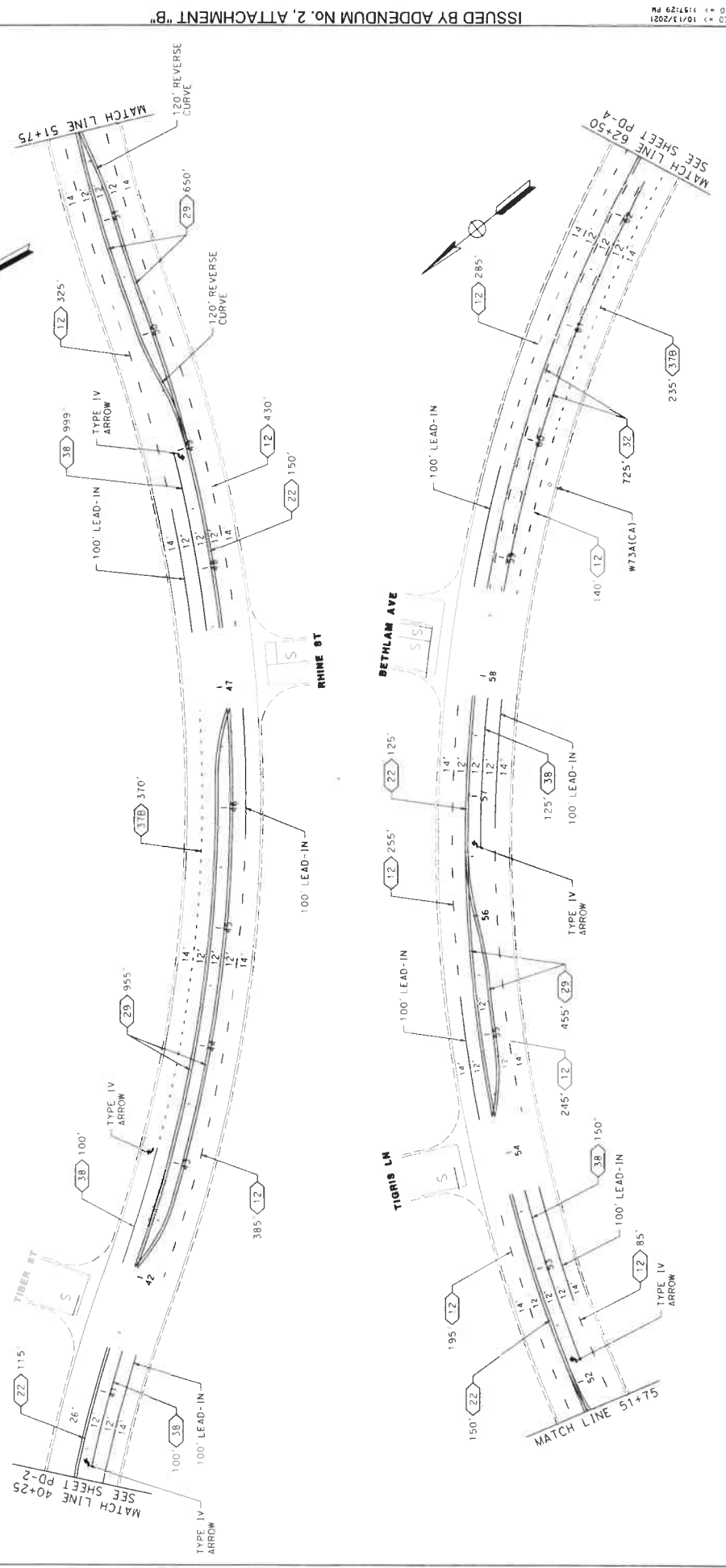
TRANSPORTATION DEPARTMENT  
 PREPARED UNDER THE SUPERVISION OF:  
 DRAWING TITLE: PAVEMENT DELINEATION & SIGN PLAN  
 COUNTY: ILLINOIS  
 COUNTY OF: RIVERFLOE  
 SCALE: 1"=40'

PROJECT NO. YR 21-22 DISTRICT 3  
 SHEET 27 OF 47  
 COUNTY FILE NO. 970-N  
 NO D2-0008

RELATIVE BORDER SCALE  
 15 IN INCHES

BORDER LAST REVISED 09/2017

UPPERCASE => DRUMS  
 DDM FILE => D2-0008 No PD-02.ans



	TRANSPORTATION DEPARTMENT PREPARED UNDER THE SUPERVISION OF:	PAVEMENT DELINEATION & SIGN PLAN	SHEET No.
	PROJECT NO. 15A PROJECT MANAGER COUNTY OF WASHINGTON	YR 21-22 DISTRICT 3 FAIRVIEW AVE SCALE: 1"=40'	PD-3 SHEET 28 OF 47
USERNAME: [ ] DGN FILE: [ ]		W0 D2-0008 COUNTY FILE NO. 970-N	

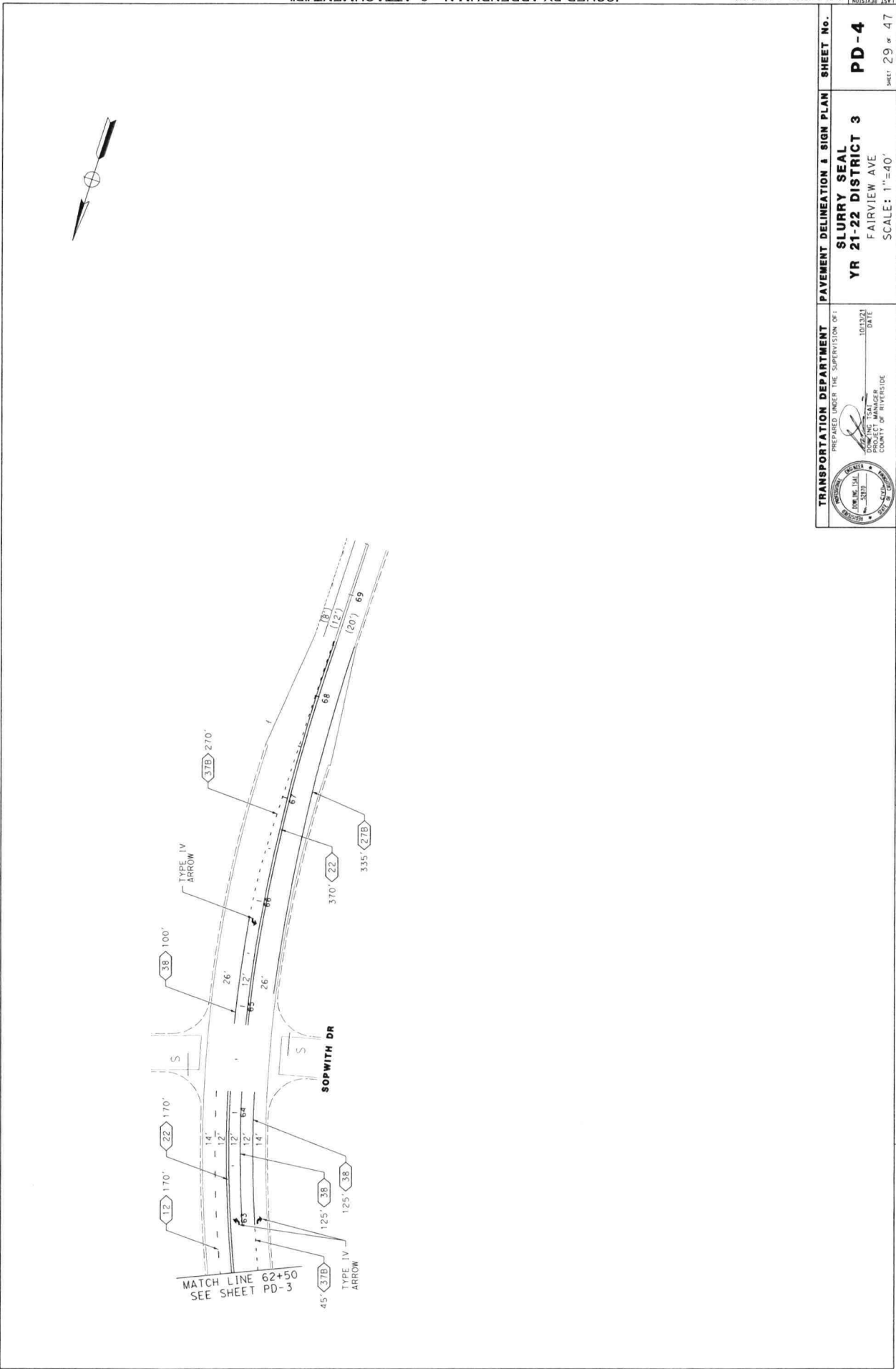
BORDER LAST REVISED 09/2017

RELATIVE BORDER SCALE IS IN INCHES

0 1 2 3

ISSUED BY ADDENDUM NO. 2, ATTACHMENT "B"

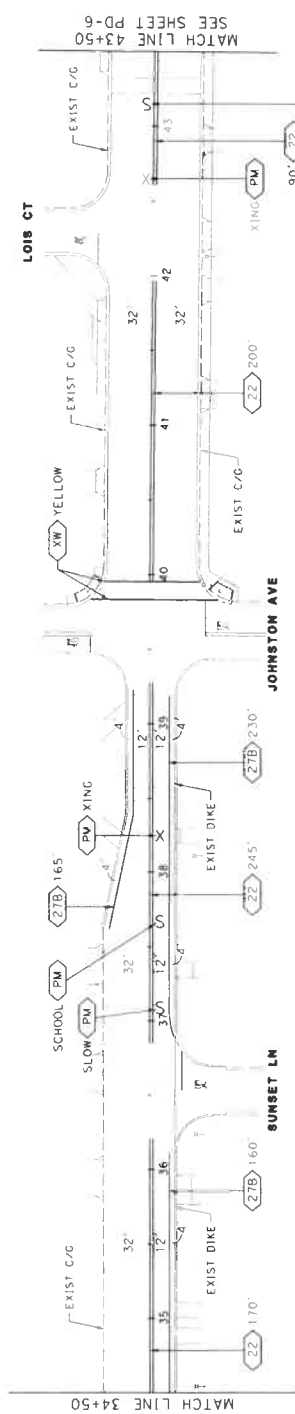
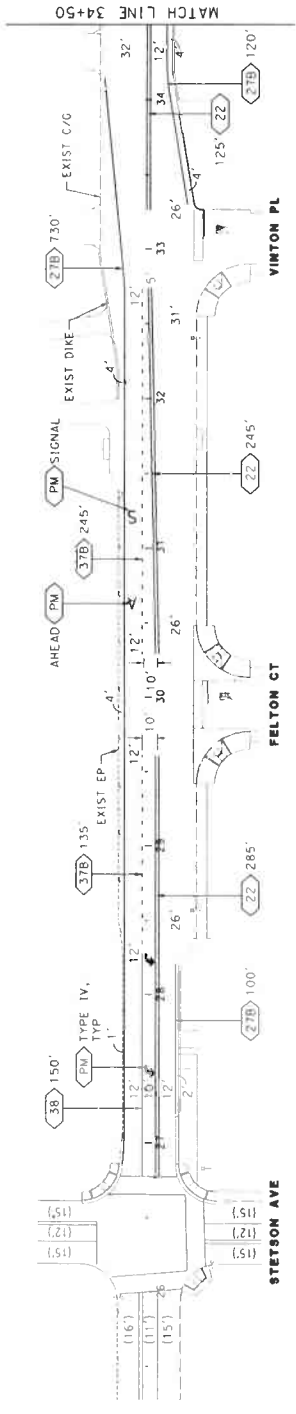
DATE PLOTTED = 10/17/2021 10:00-00-00



TRANSPORTATION DEPARTMENT	PAVEMENT DELINEATION & SIGN PLAN	SHEET NO.
PREPARED UNDER THE SUPERVISION OF:  DRAWING TEAM LEADER COUNTY OF RIVERSIDE	<b>SLURRY SEAL</b> <b>YR 21-22 DISTRICT 3</b> FAIRVIEW AVE SCALE: 1"=40'	<b>PD-4</b> SHEET: 29 OF 47
USER: NAME => GRAMPS DON FILE => 02-0008 no PD-04.eht	MO D2-0008	COUNTY FILE NO. <b>970-N</b>



BORDER LAST REVISED 09/2017



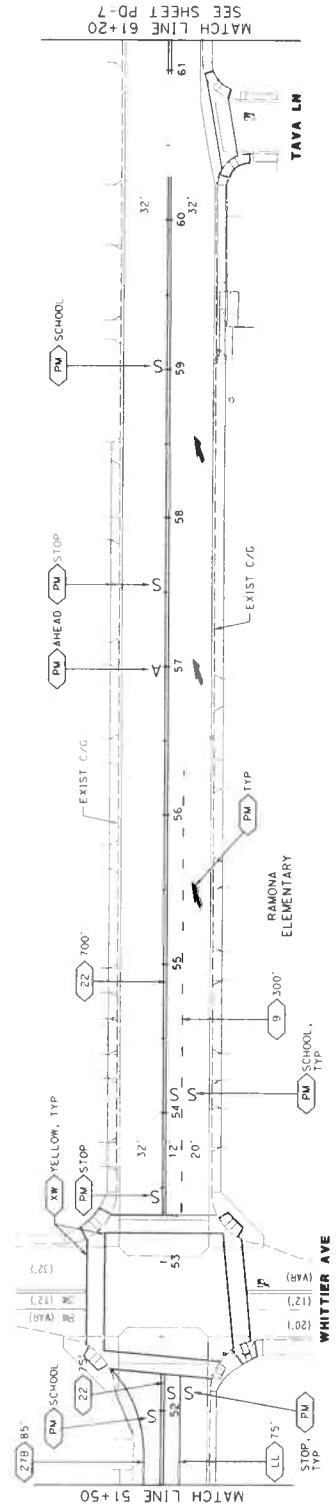
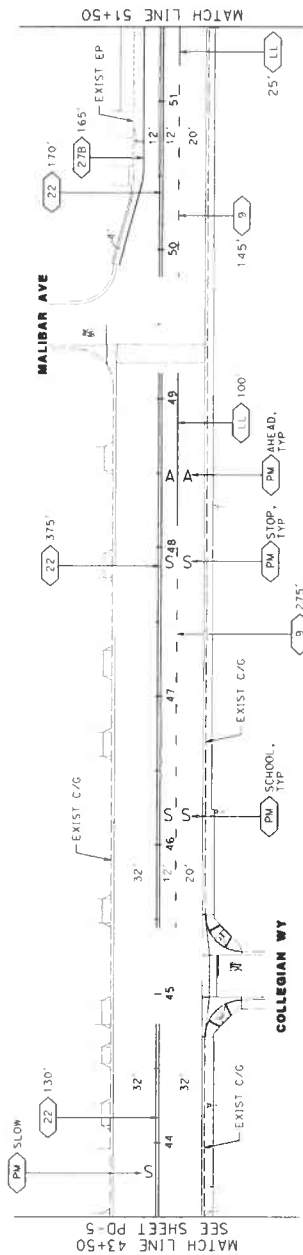
TRANSPORTATION DEPARTMENT  
 PREPARED UNDER THE SUPERVISION OF:  
  
 PROJECT MANAGER  
 COUNTY OF ENTERPRISE

LICENSE NO. 03-00008  
 DGN FILE # 02-0008.mxd PD-03.dwg

RELATIVE BORDER SCALE  
 15" IN INCHES

BORDER LAST REVISED 09/2017

COUNTY FILE No. **970-N**  
 SHEET No. **30** of **47**  
**PD-5**  
**SLURRY SEAL**  
**YR 21-22 DISTRICT 3**  
 COLUMBIA ST  
 SCALE: 1"=40'  
 MO D2-0008



**TRANSPORTATION DEPARTMENT**      **PAVEMENT DELINEATION & SIGN PLAN**      **SHEET No.**

PREPARED UNDER THE SUPERVISION OF:      **SLURRY SEAL**      **PD-6**

PROJECT:      **YR 21-22 DISTRICT 3**

DATE:      **COLUMBIA ST**

SCALE: **1"=40'**

DATE:      **10/27/21**

PROJECT:      **COUNTY FILE No. 970-N**

DATE:      **SHEET 31 of 47**

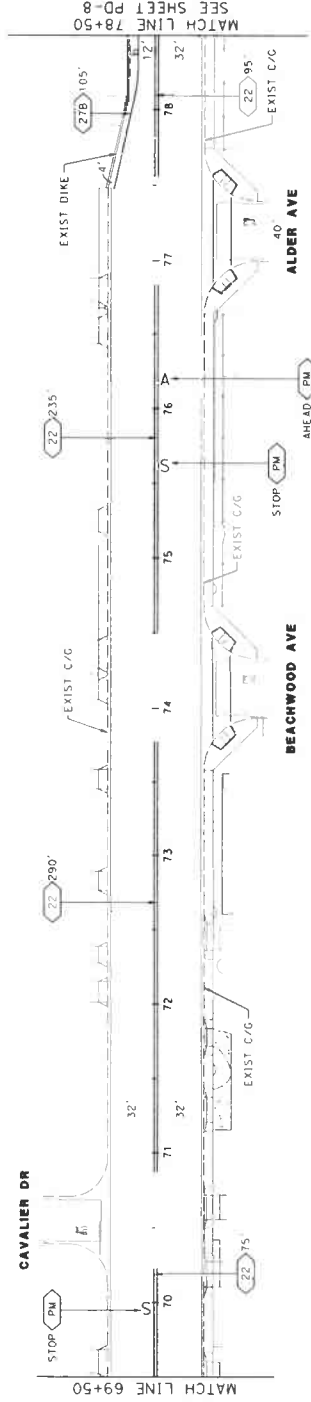
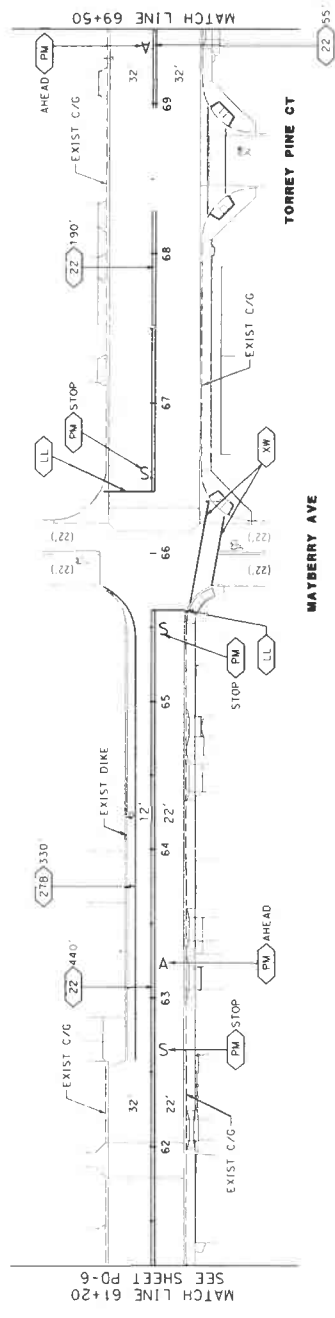
DATE:      **NO D2-0008**

DATE:      **USE FRAME & GRADES**

DATE:      **DCN FILE >> 02-0008 no PD-06.rpt**

RELATIVE BORDER SCALE  
15 IN INCHES

BORDER LAST REVISED 09/2017



TRANSPORTATION DEPARTMENT  
 PREPARED UNDER THE SUPERVISION OF:  
 PROJECT MANAGER  
 COUNTY OF WASHINGTON

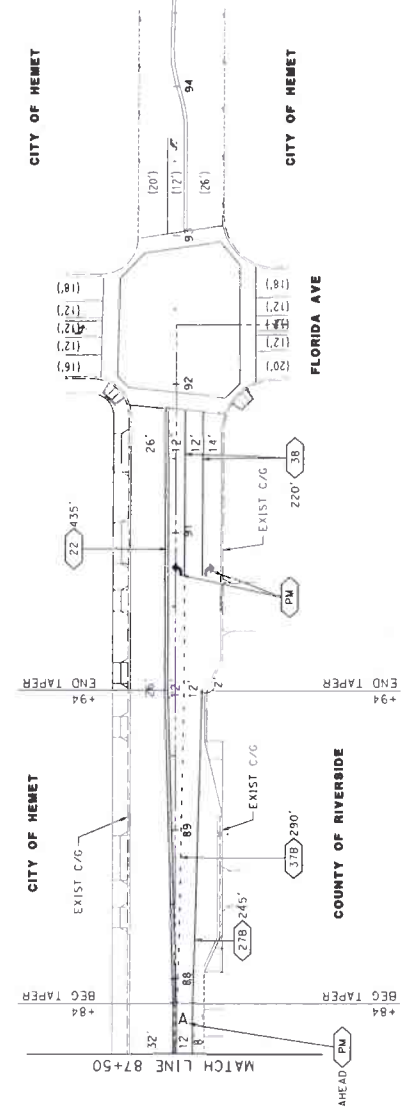
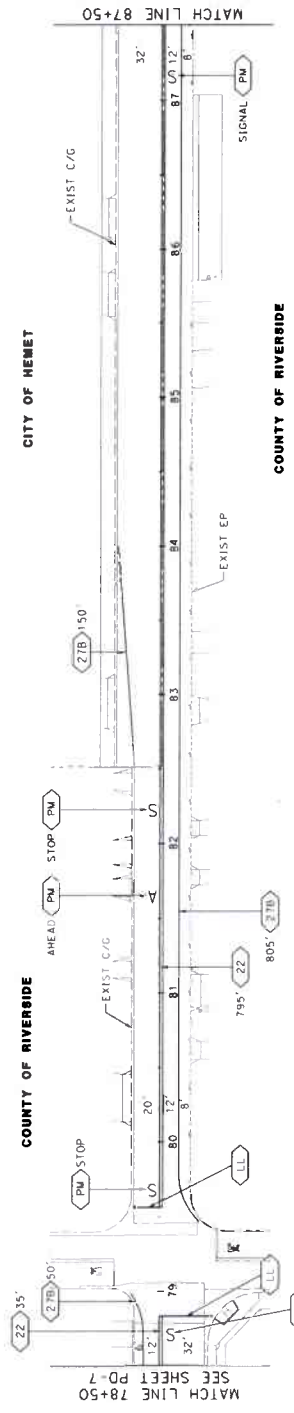
PAVEMENT DELINEATION & SIGN PLAN  
**SLURRY SEAL**  
**YR 21-22 DISTRICT 3**  
 COLUMBIA ST  
 SCALE: 1"=40'

SHEET 32 OF 47  
**PD-7**  
 COUNTY FILE No. **970-N**

USERNAME => GRAMS  
 DGN FILE => 02-0008.mxd

RELATIVE BORDER SCALE  
 15 IN INCHES

BORDER LAST REVISED 09/2017



	<b>TRANSPORTATION DEPARTMENT</b> PREPARED UNDER THE SUPERVISION OF: DRAWING NO. 10/13/21 DATE 10/13/21 COUNTY OF RIVERSIDE	<b>PAVEMENT DELINEATION &amp; SIGN PLAN</b> <b>YR 21-22 DISTRICT 3</b> COLUMBIA ST SCALE: 1"=40'	SHEET NO. <b>PD-8</b> OF 33 or 47
	USER NAME: GRAMS DGN FILE: 02-0008 no PD-08.dwg COUNTY FILE NO. <b>970-N</b>	WO 02-0008 COUNTY FILE NO.	

RELATIVE BORDER SCALE 15 IN INCHES

0 1 2 3

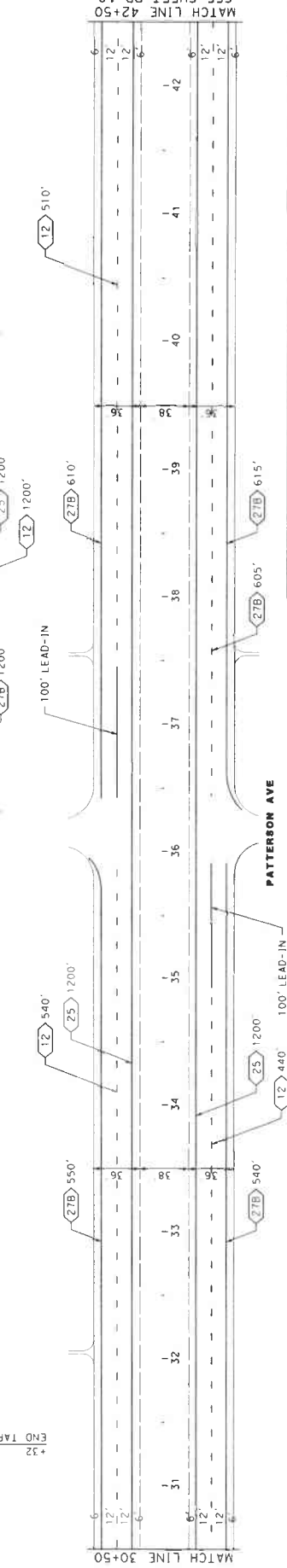
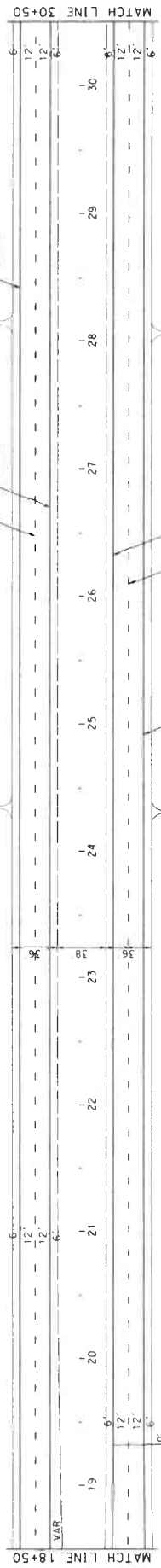
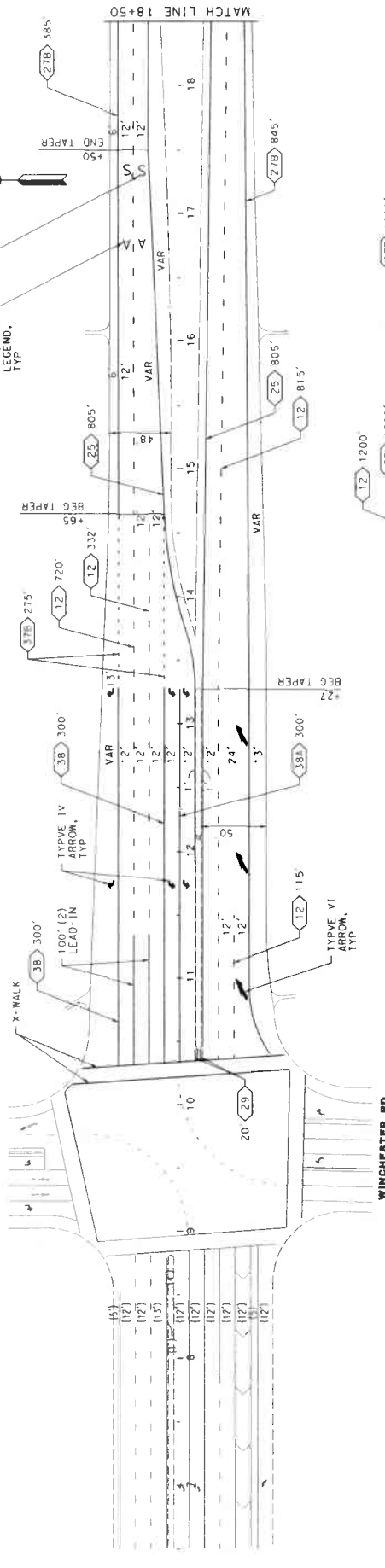
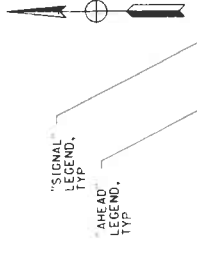
BORDER LAST REVISED 09/2017

ISSUED BY ADDENDUM No. 2, ATTACHMENT "B"

DATE PLOTTED: 10/13/2021 1:57:35 PM

00-00-00





**TRANSPORTATION DEPARTMENT**      **PAVEMENT DELINEATION & SIGN PLAN**      **SHEET NO. PD-9**

PREPARED UNDER THE SUPERVISION OF: **SLURRY SEAL**

**YR 21-22 DISTRICT 3**

PROJECT MANAGER: DOMENIGONI PKWY  
COUNTY OF WYOMING  
SCALE: 1"=40'

DATE: \_\_\_\_\_

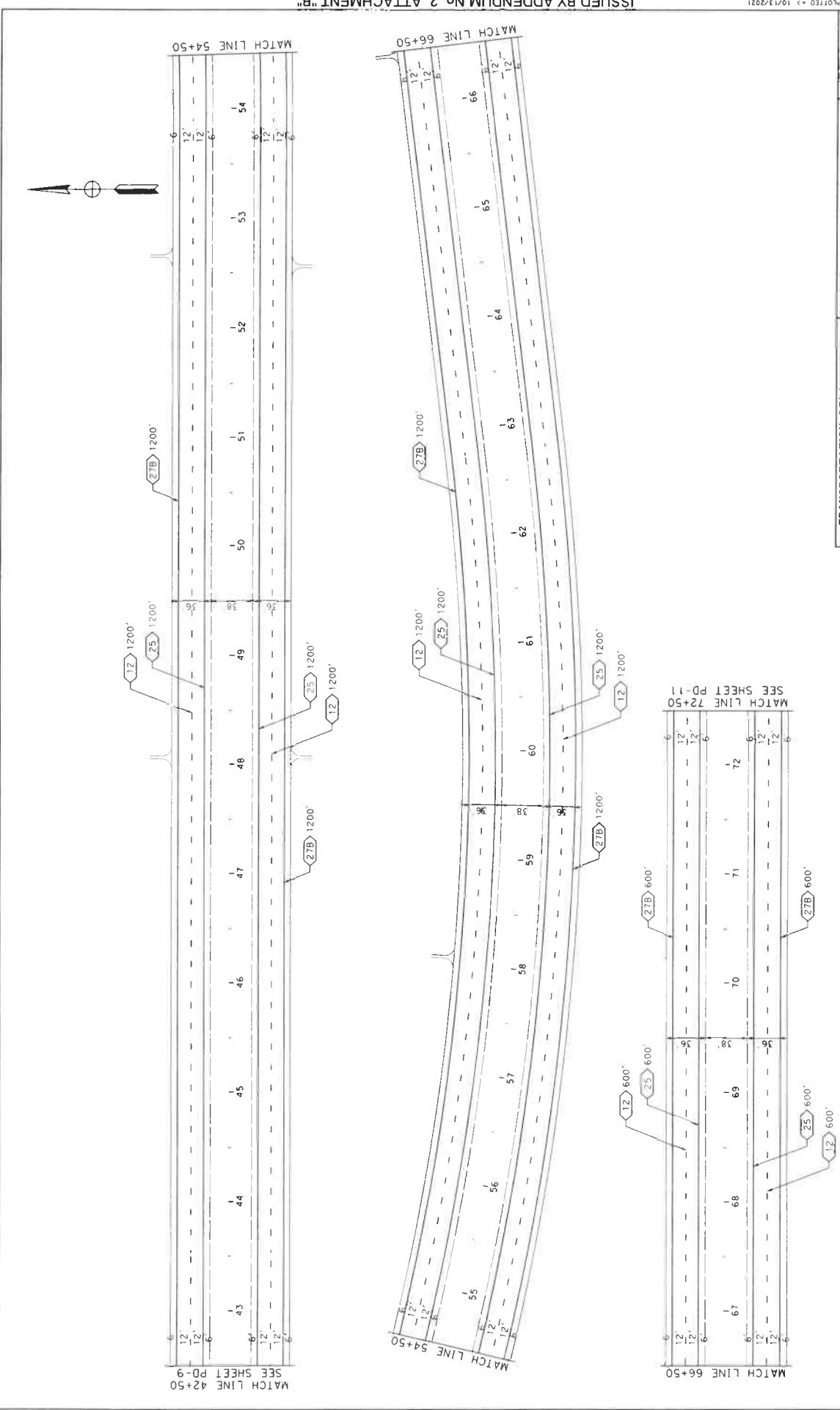
USER NAME: 07-D0008  
DGN FILE: 02-0008.mxd PD-09.sht

MO D2-0008      COUNTY FILE NO. **970-N**

BORDER LAST REVISED 09/20/17

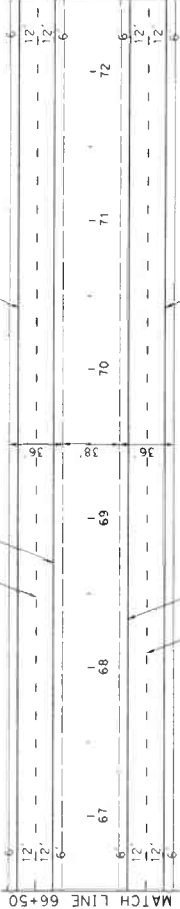
RELATIVE BORDER SCALE: 15" IN INCHES

0 1 2 3



MATCH LINE 42+50  
SEE SHEET PD-9

MATCH LINE 66+50  
SEE SHEET PD-11



**TRANSPORTATION DEPARTMENT**  
 PREPARED UNDER THE SUPERVISION OF:  
 DRAWING DATE: 10/13/21  
 COUNTY OF RIVERSIDE

**PAVEMENT DELINEATION & SIGN PLAN**  
**SLURRY SEAL**  
**YR 21-22 DISTRICT 3**  
 DOMENIGONI PKWY  
 SCALE: 1" = 40'

SHEET NO. **PD-10**  
 SHEET 35 OF 47

USERNAME -> GRAMS  
 DON FILE -> 02-0008 no PD-10.amy

WO 02-0008 COUNTY FILE NO. **970-N**

RELATIVE BORDER SCALE  
 15 IN INCHES

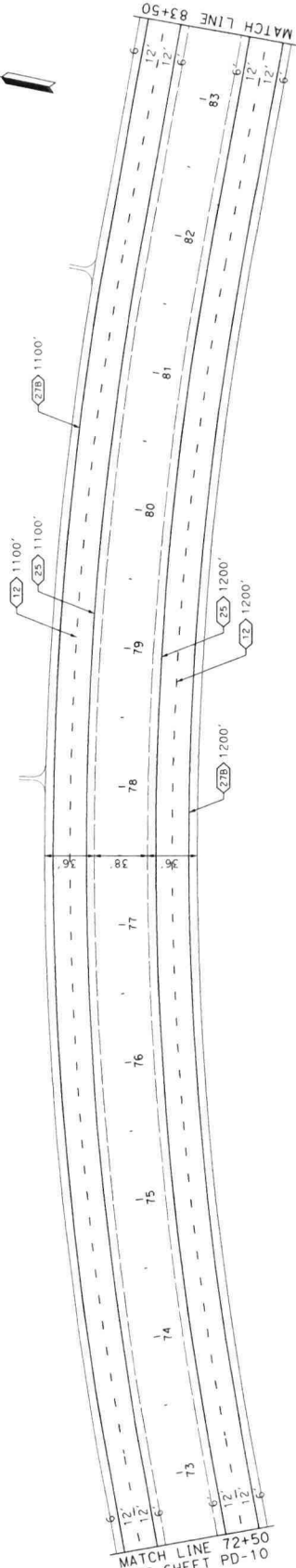
BORDER LAST REVISED 09/2017

ISSUED BY ADDENDUM NO. 2, ATTACHMENT "B"

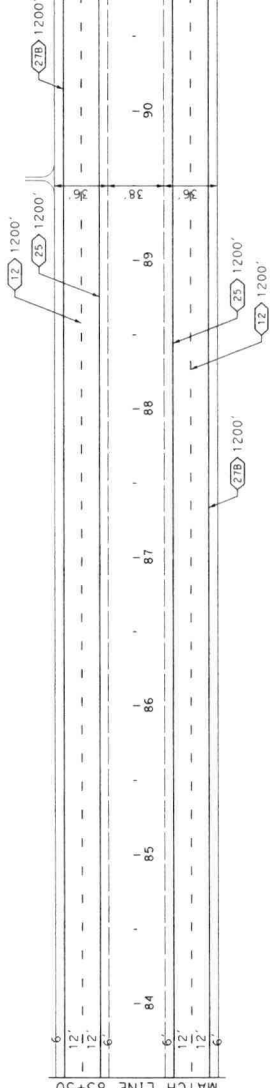
DATE PLOTTED -> 10/13/2021  
 TIME PLOTTED -> 11:17:36 PM



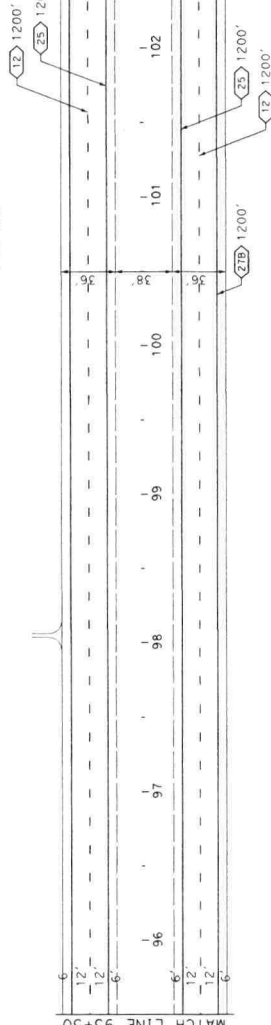
MATCH LINE 72+50  
SEE SHEET PD-10



MATCH LINE 83+50



MATCH LINE 95+50



MATCH LINE 107+50

SEE SHEET PD-12

ISSUED BY ADDENDUM NO. 2, ATTACHMENT "B"

DATE PLOTTED => 10/13/2021  
TIME PLOTTED => 1:59:37 PM



TRANSPORTATION DEPARTMENT  
PREPARED UNDER THE SUPERVISION OF:  
DOMENIGONI, DANIEL J.  
COUNTY ENGINEER  
DATE: 10/13/21

PAYEMENT DELINEATION & SIGN PLAN  
SLURRY SEAL  
YR 21-22 DISTRICT 3  
DOMENIGONI PKWY  
SCALE: 1"=40'  
SHEET 36 of 47

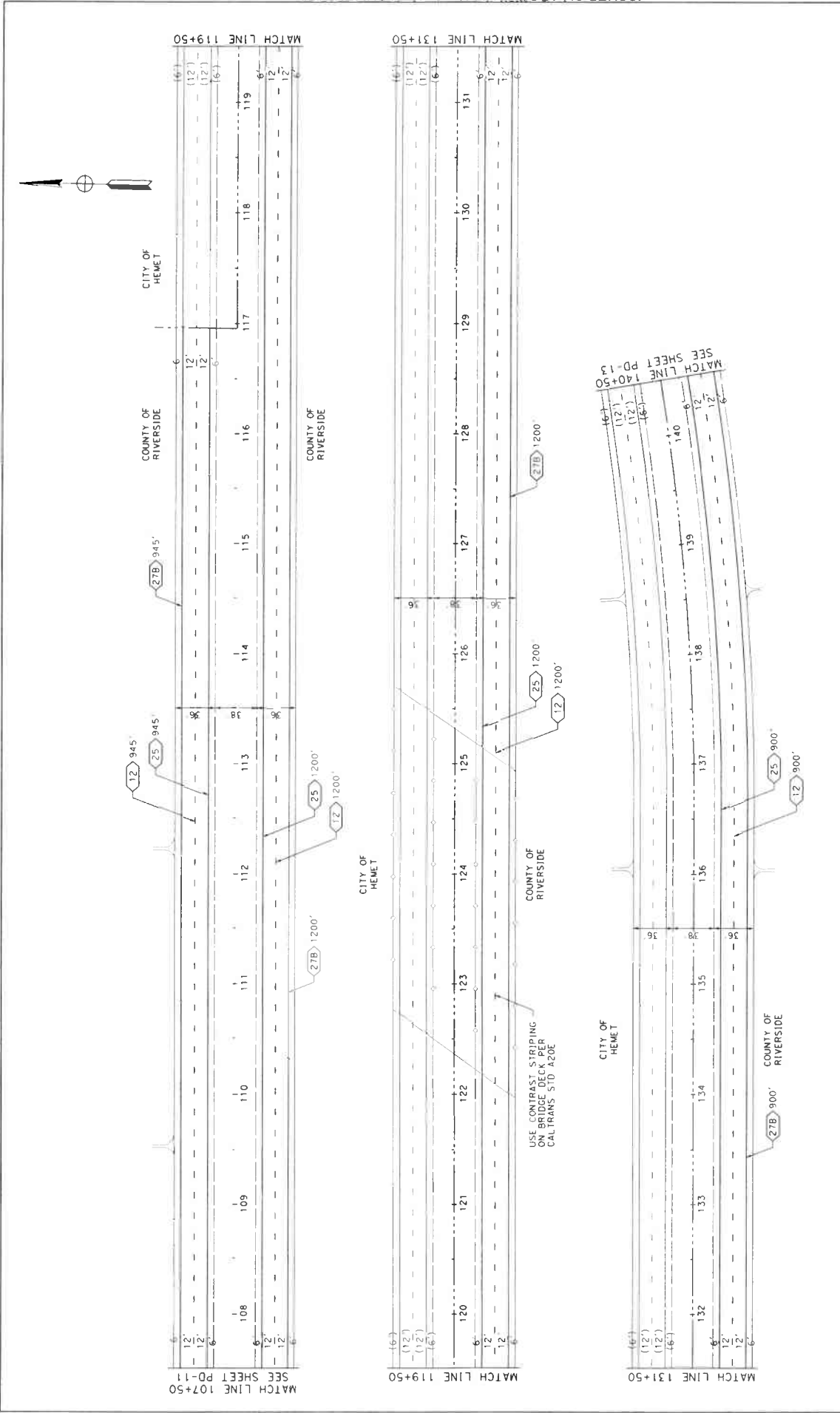
RELATIVE BORDER SCALE  
15" IN INCHES

BORDER LAST REVISED 09/2017

NO D2-0008

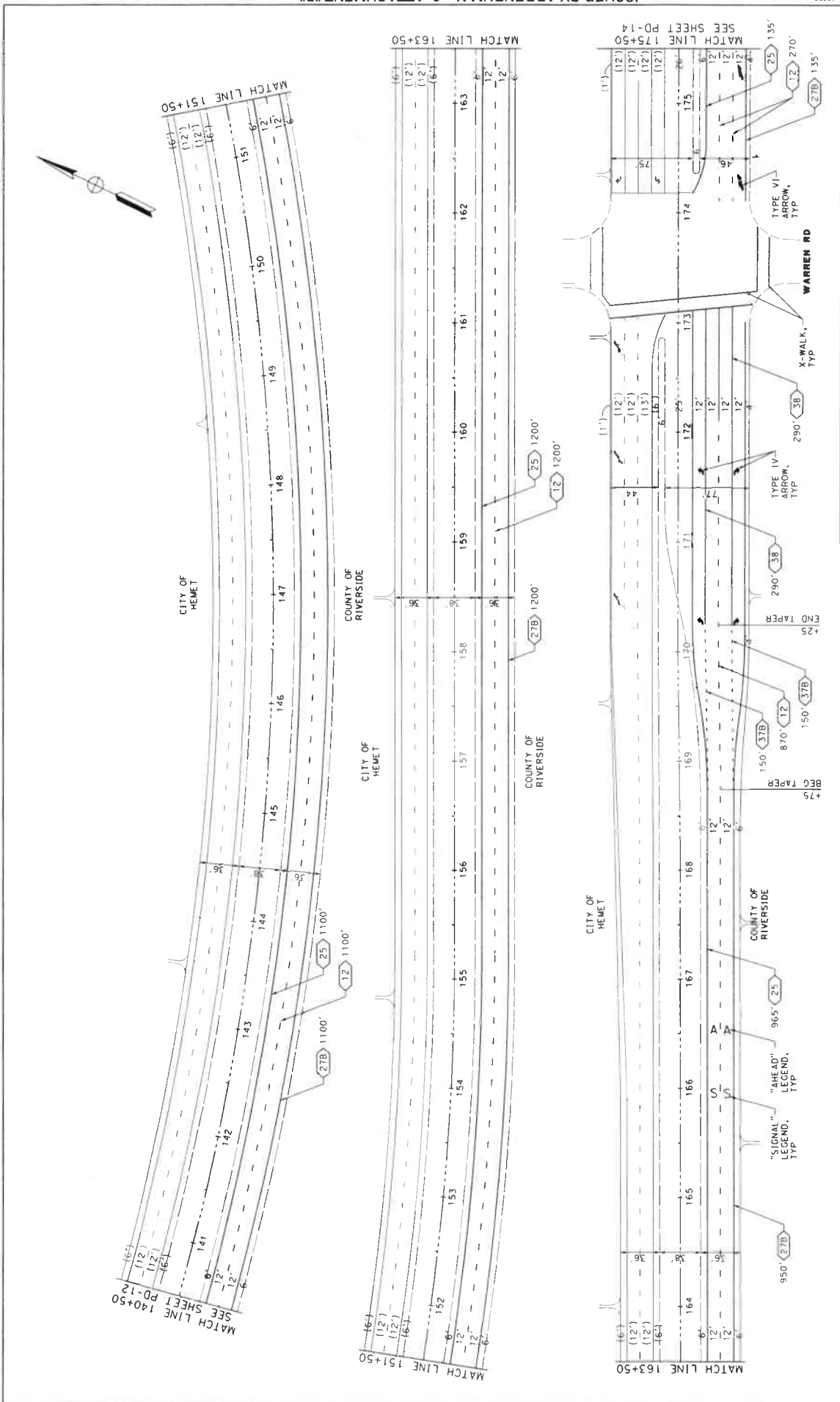
USERNAME => GRANDS  
DGN FILE => D2-0008 no PD-11.dgn

COUNTY FILE NO. 970-N

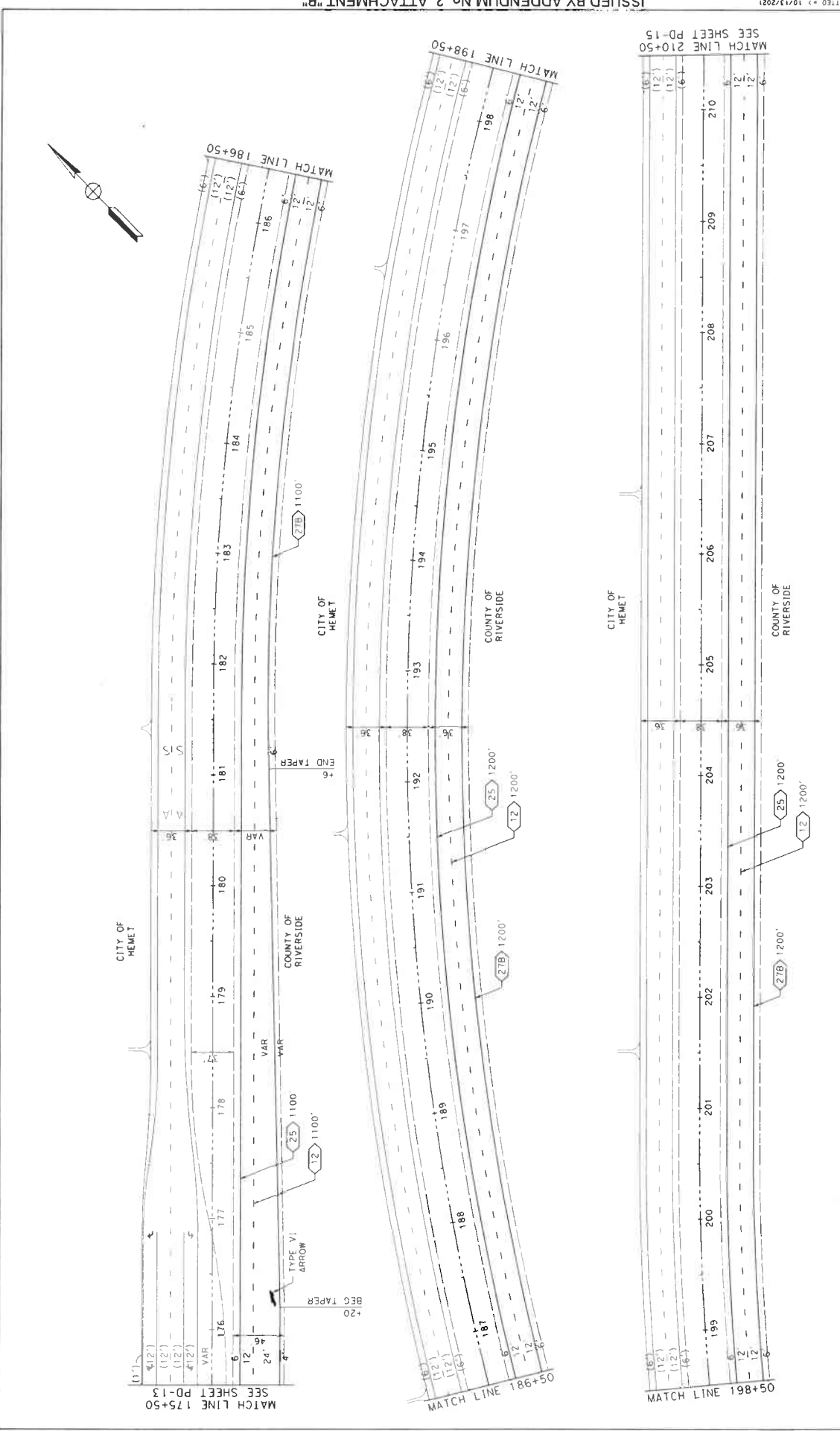



TRANSPORTATION DEPARTMENT  
 PREPARED UNDER THE SUPERVISION OF:  
  
 SCALE: 1"=40'  
 SHEET NO. PD-12  
 SHEET 37 OF 47

BORDER LAST REVISED 09/2017  
 RELATIVE BORDER SCALE 15 IN INCHES  
 USERNAME: J3 GRAMIS  
 DGN FILE: J3 02-0008 No PD-12.dgn  
 WO D2-0008  
 COUNTY FILE NO. 970-N



		<b>TRANSPORTATION DEPARTMENT</b> PREPARED UNDER THE SUPERVISION OF: PROJECT MANAGER COUNTY OF RIVERSIDE	<b>PAVEMENT DELINEATION &amp; SIGN PLAN</b> <b>SHEET NO. PD-13</b> <b>YR 21-22 DISTRICT 3</b> DOMENICONI PKWY SCALE: 1"=40' sheet 38 of 47
BORDER LAST REVISED 09/2017		USERNAME: D2-0008 DGN FILE: D2-0008 no PD-13.dwg	COUNTY FILE NO. <b>970-N</b> MO D2-0008



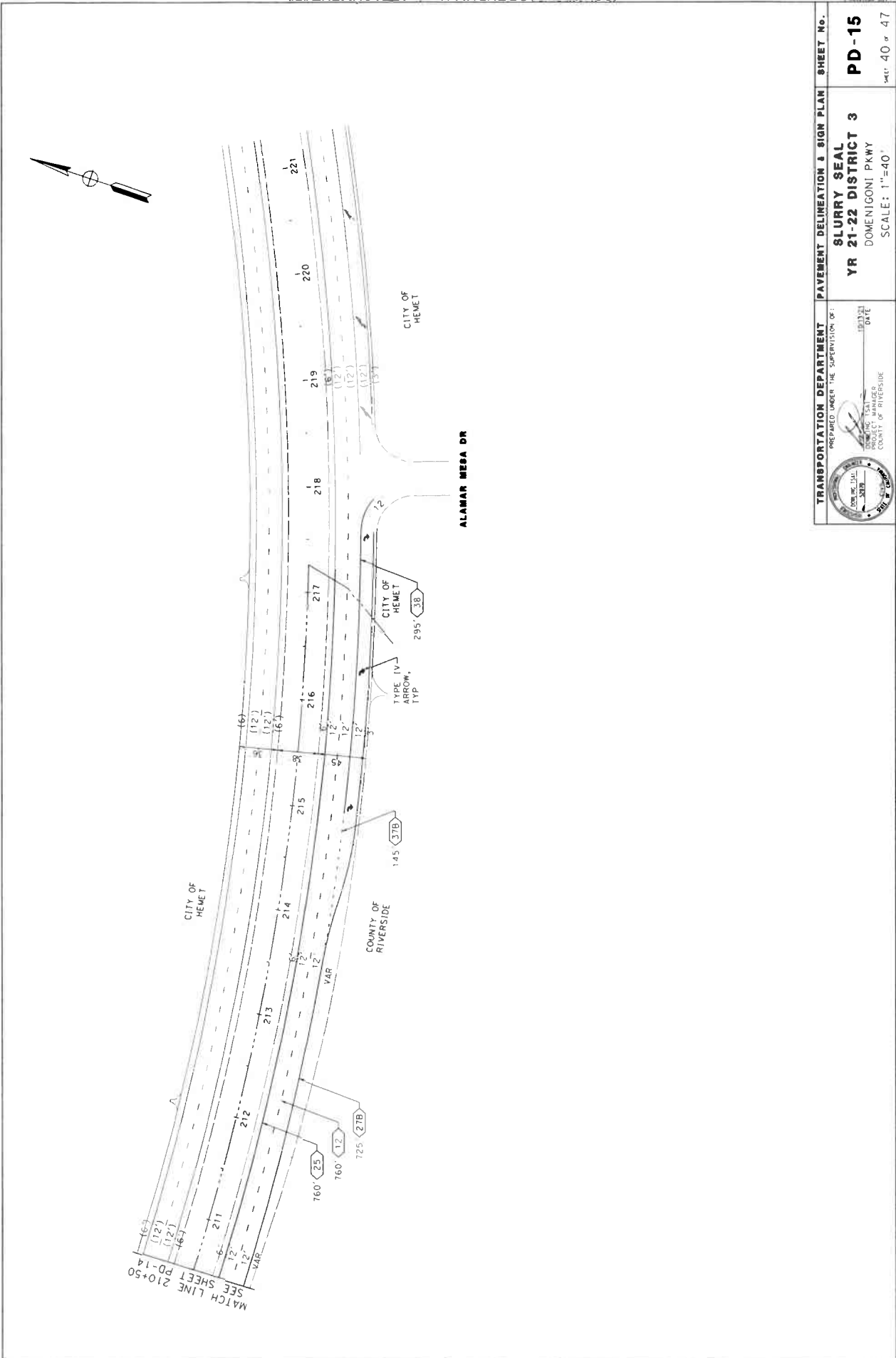
TRANSPORTATION DEPARTMENT  
 PREPARED UNDER THE SUPERVISION OF:  

 JAMES L. SALAS  
 LICENSE NO. 1001921  
 STATE OF OREGON  
 COUNTY OF RIVERSIDE

PAVEMENT DELINEATION & SIGN PLAN  
**SLURRY SEAL**  
**YR 21-22 DISTRICT 3**  
 DOMENIGONI PKWY  
 SCALE: 1" = 40'  
 SHEET 39 OF 47

USER NAME: J3 GRAMOS  
 DGN FILE: J3 02-0008 PD-14.dwg  
 COUNTY: RIVERSIDE  
 FILE NO.: 970-N  
 WO 02-0008

BORDER LAST REVISED 09/2017  
 RELATIVE BORDER SCALE IS IN INCHES  
 0 1 2 3

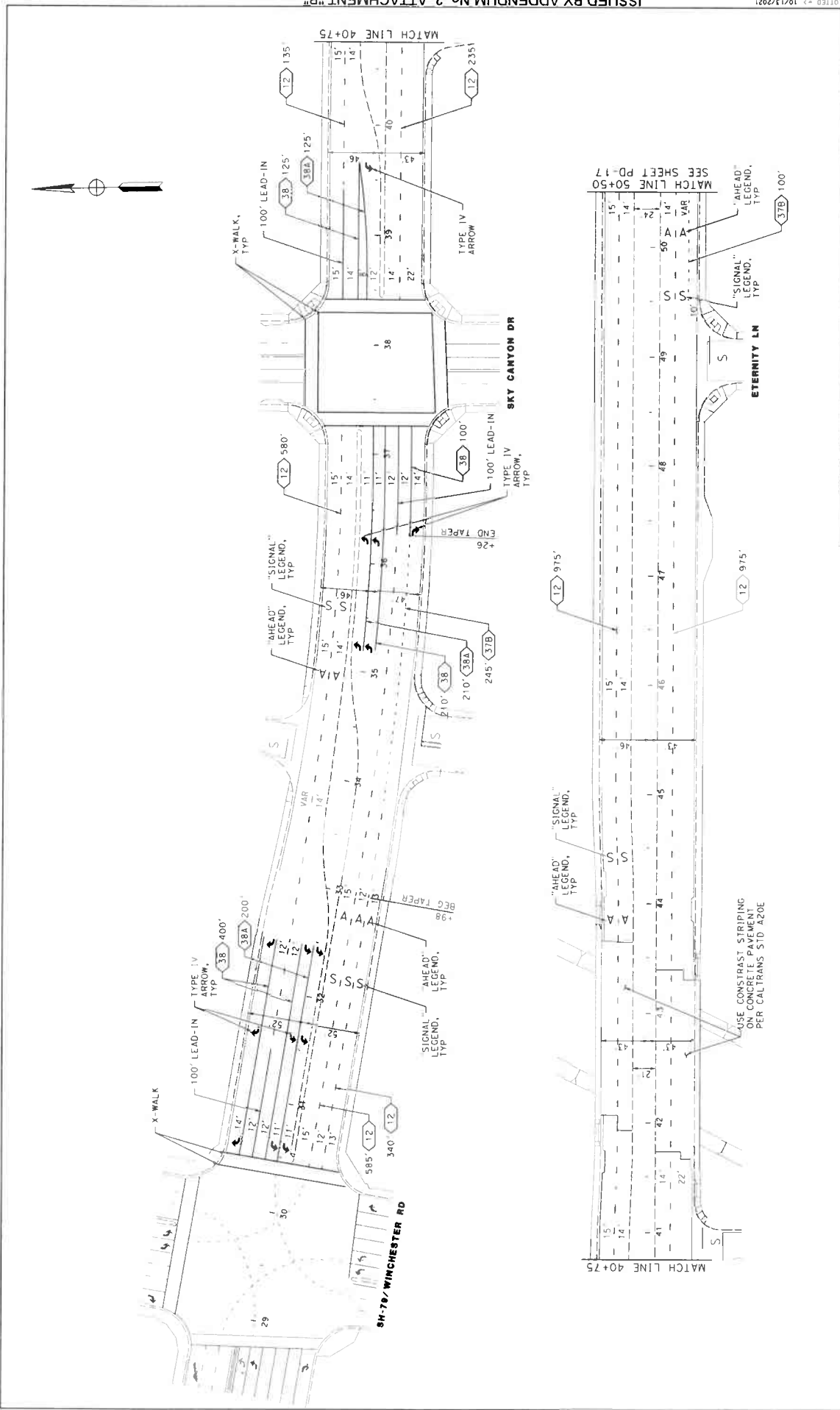
MATCH LINE 175+50 SEE SHEET PD-13  
 MATCH LINE 186+50  
 MATCH LINE 198+50  
 MATCH LINE 210+50 SEE SHEET PD-15  
 ISSUED BY ADDENDUM No. 2, ATTACHMENT "B"



	TRANSPORTATION DEPARTMENT PREPARED UNDER THE SUPERVISION OF:	PAVEMENT DELINEATION & SIGN PLAN SHEET NO.
	PROJECT MANAGER: DON MCNEAL COUNTY OF RIVERSIDE	SLURRY SEAL YR 21-22 DISTRICT 3 DOMENIGONI PKWY SCALE: 1"=40'


USER NAME => GRAMPS  
 DON FILE => 02-0008 no PD-15.rpt  
 W0 02-0008

BORDER LAST REVISED 09/2017  
 RELATIVE BORDER SCALE  
 15" IN INCHES  
 0 1 2 3



ISSUED BY ADDENDUM NO. 2, ATTACHMENT "B"

DATE PLOTTED => 10/13/2017  
 TIME PLOTTED => 1:52:41 PM  
 00-00-00

**TRANSPORTATION DEPARTMENT**  
 PREPARED UNDER THE SUPERVISION OF:  
  
 PROJECT MANAGER  
 COUNTY OF RIVERSIDE

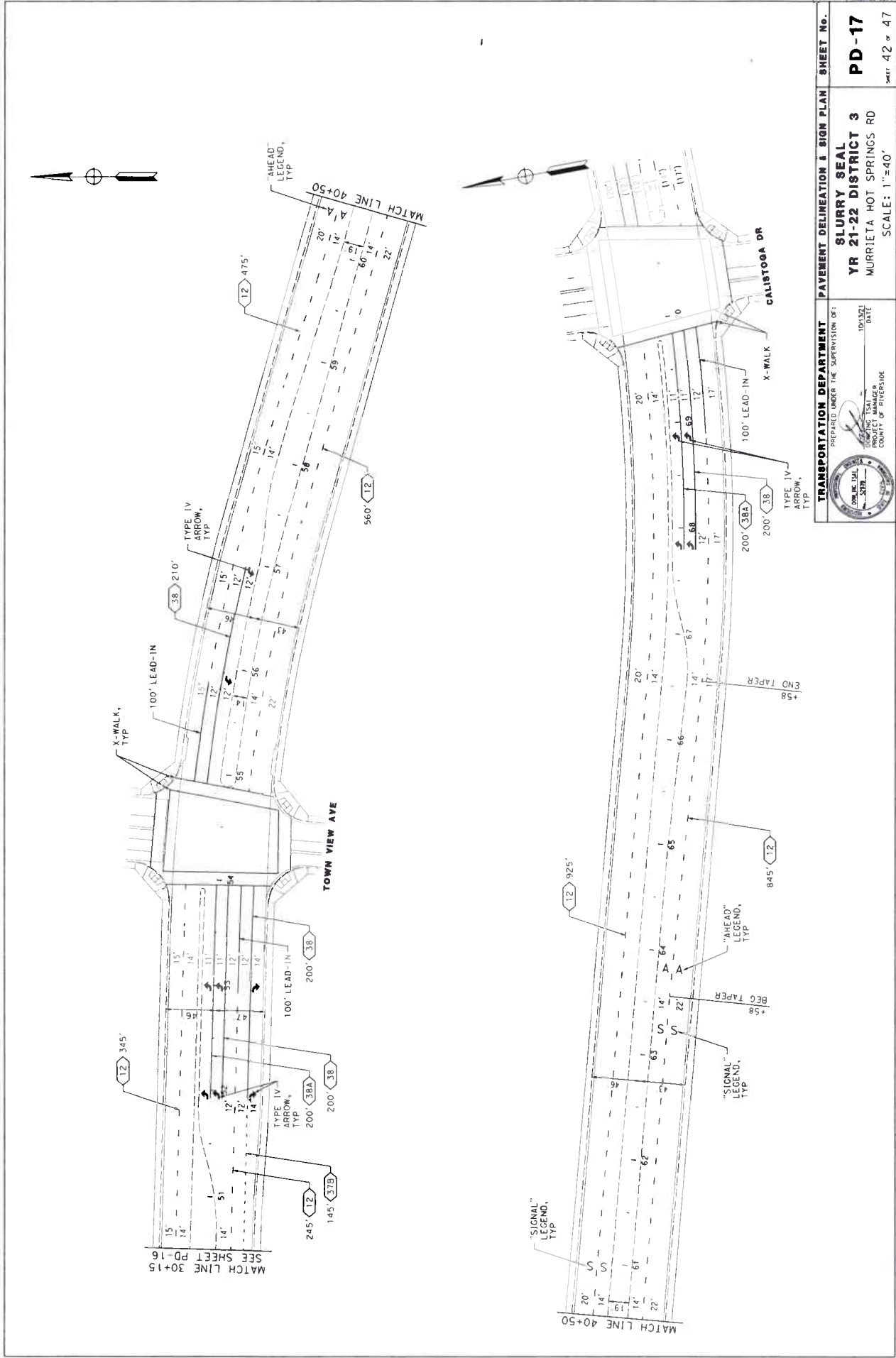
**PAYMENT DELINEATION 1 SIGN PLAN**    SHEET NO. **PD-16**  
**SLURRY SEAL**  
**YR 21-22 DISTRICT 3**  
 MURRIETA HOT SPRINGS RD  
 SCALE: 1"=40'  
 SHEET 41 OF 47


USERNAME: DGRAMS    DGN FILE: 22-02-0008 no PD-16.dwg  
 WO 02-0008    COUNTY FILE NO. **970-N**

RELATIVE BORDER SCALE  
 0    1    2    3    4    5    6    7    8    9    10  
 15 IN INCHES

BORDER LAST REVISED 09/2017





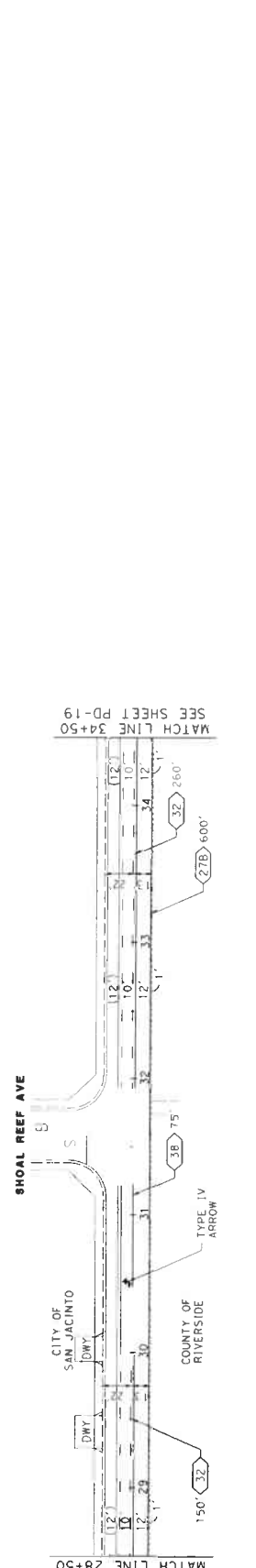
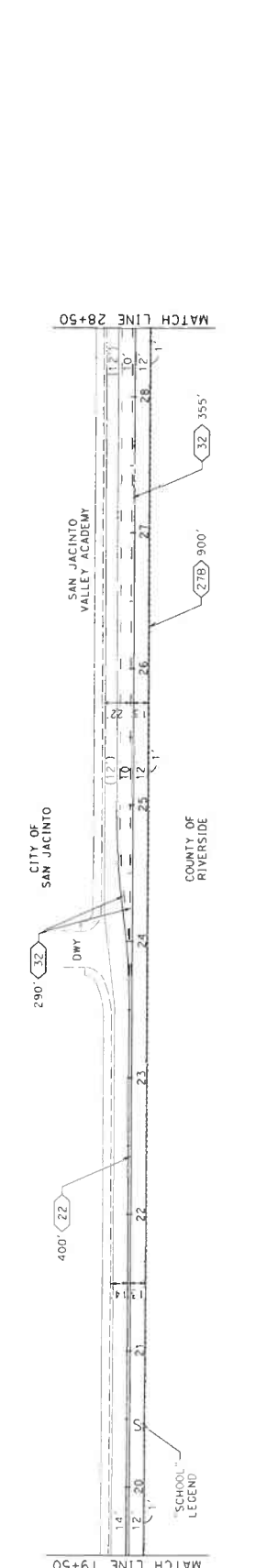
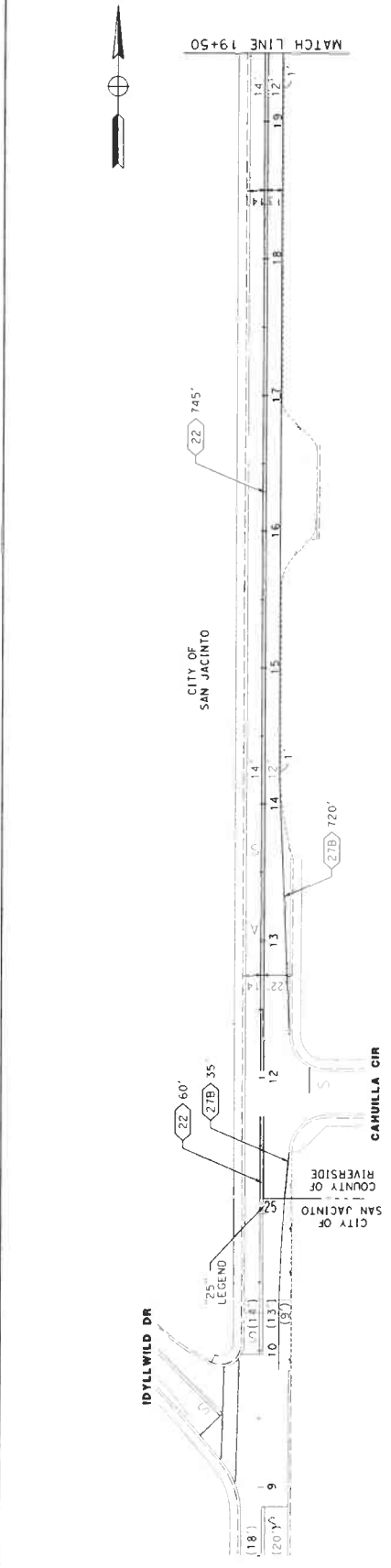
**TRANSPORTATION DEPARTMENT**  
 PREPARED UNDER THE SUPERVISION OF:  
  
 PROJECT MANAGER  
 COUNTY OF ST. LOUIS

**PAVEMENT DELINEATION & SIGN PLAN**    **SHEET No.**  
**SLURRY SEAL**  
**YR 21-22 DISTRICT 3**  
 MURRIETA HOT SPRINGS RD  
 SCALE: 1"=40'  
**PD-17**  
 SHEET 42 OF 47  
**970-N**

LICENSE NO. → GRAMOS  
 DDM FILE # → 02-0008 NO PD-17.MXD  
 COUNTY FILE NO. →

RELATIVE BORDER SCALE  
 15 IN INCHES

BORDER LAST REVISED 09/2017



BORDER LAST REVISED 09/2017

RELATIVE BORDER SCALE  
15 IN INCHES

USERNAME: g3 GRAMS  
DGN FILE: 02-0008 no PD-18.dgn

WO 02-0008

COUNTY FILE NO. 970-N

TRANSPORTATION DEPARTMENT  
PREPARED UNDER THE SUPERVISION OF:

10/13/2017  
DATE  
COUNTY OF RIVERSIDE

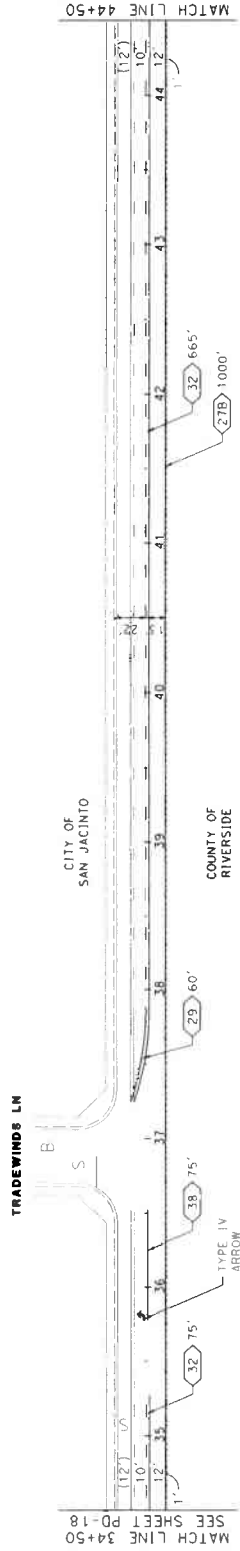
PAYMENT DELINEATION & SIGN PLAN  
YR 21-22 DISTRICT 3  
SAN JACINTO AVE  
SCALE: 1"=40'

SHEET NO. PD-18

SHEET 43 OF 47

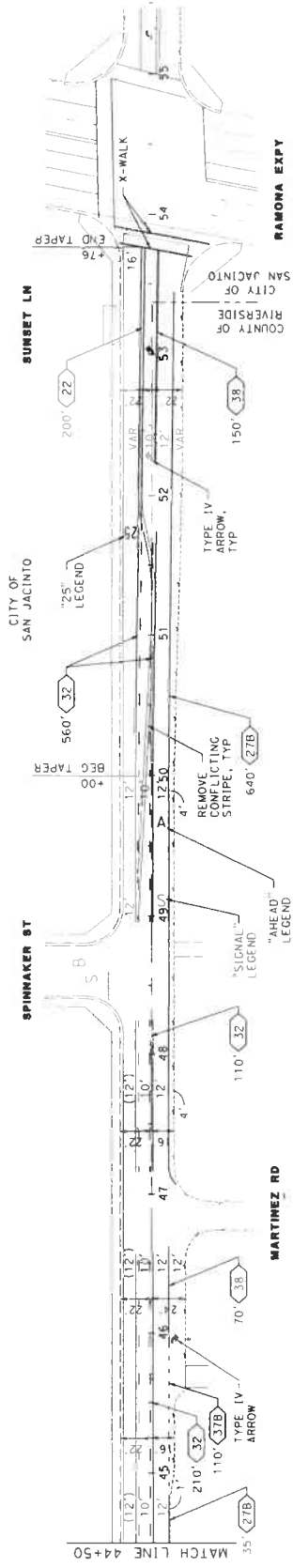
ISSUED BY ADDENDUM NO. 2, ATTACHMENT "B"

DATE PLOTTED: 10/13/2017 11:52:43 AM



MATCH LINE 34+50  
SEE SHEET PD-18

MATCH LINE 44+50

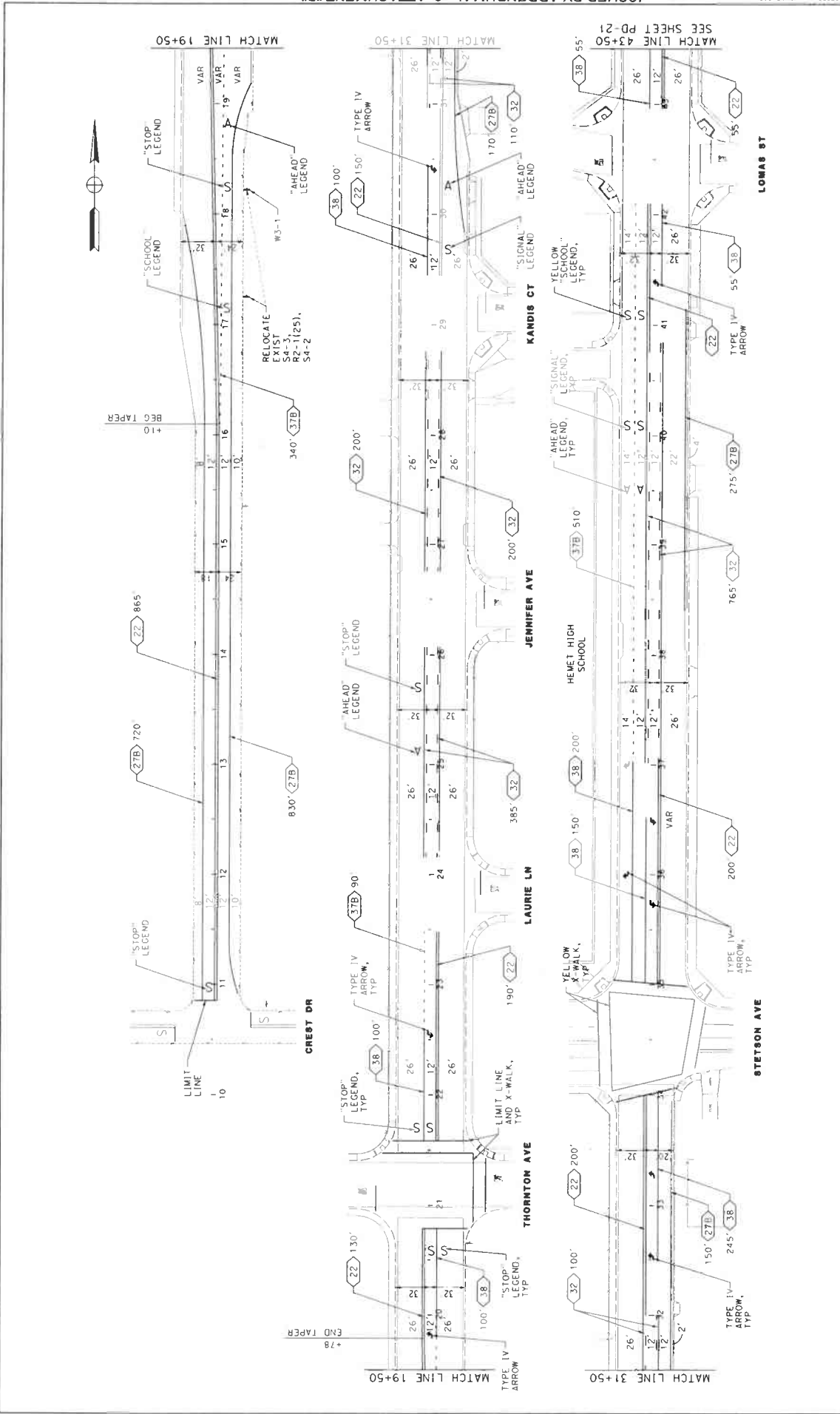


MATCH LINE 44+50

	TRANSPORTATION DEPARTMENT PREPARED UNDER THE SUPERVISION OF: PROJECT MANAGER COUNTY OF RIVERSIDE	COUNTY FILE NO. <b>970-N</b> SHEET <b>44</b> OF <b>47</b>
	USER NAME: 03 GRAMS DOW FILE #: 02-0008 no PD-19,art	PAVEMENT DELINEATION & SIGN PLAN SHEET NO. <b>PD-19</b>
YR <b>21-22</b> DISTRICT <b>3</b> SAN JACINTO AVE SCALE: 1"=40' DATE PLOTTED: 10/13/2021 11:51:44 AM		COUNTY FILE NO. <b>970-N</b> SHEET <b>44</b> OF <b>47</b>

BORDER LAST REVISED 09/20/17

RELATIVE BORDER SCALE  
15" IN INCHES

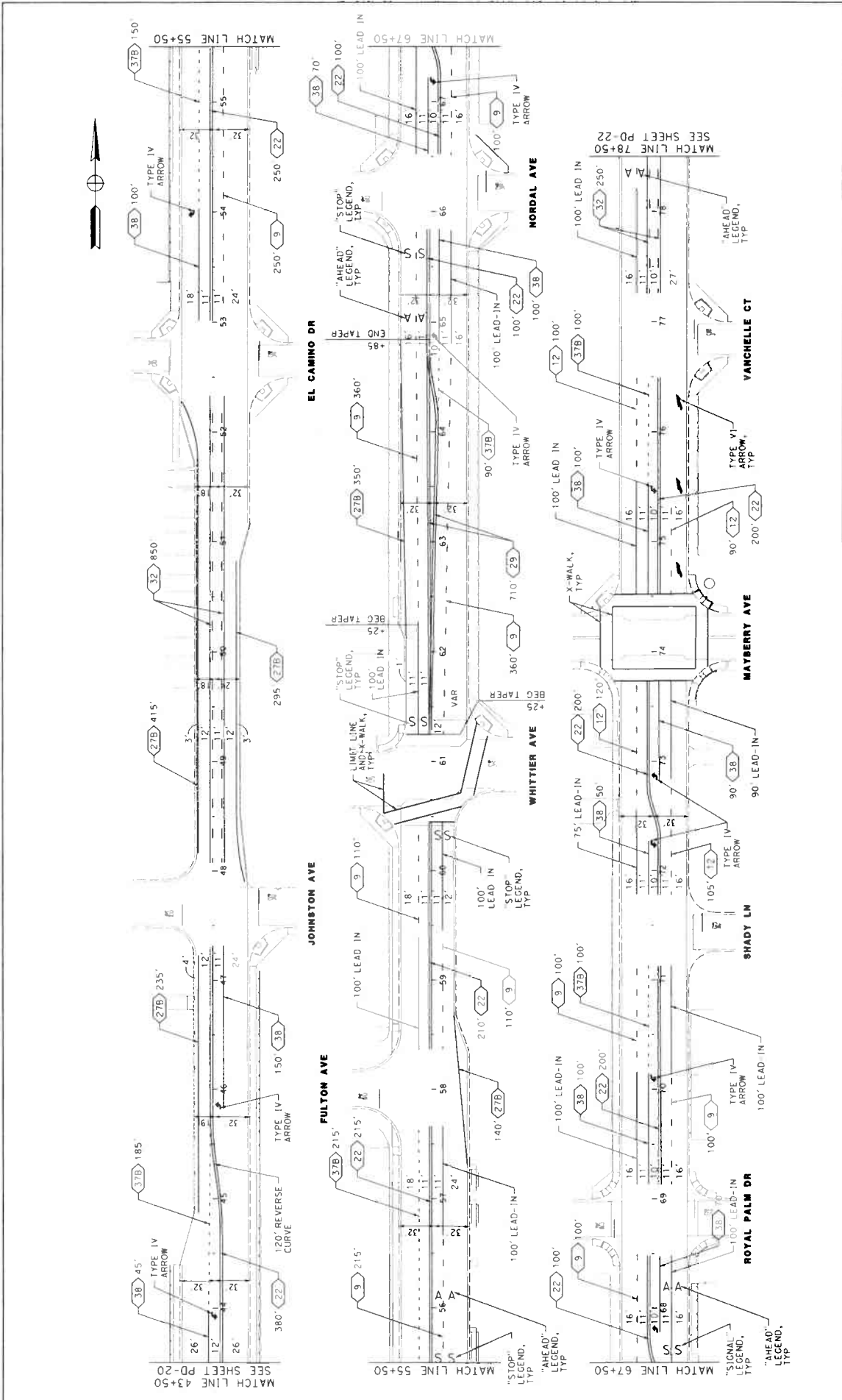


**TRANSPORTATION DEPARTMENT** PREPARED UNDER THE SUPERVISION OF: **PAVEMENT DELINEATION & SIGN PLAN** SHEET NO. **PD-20**

YR 21-22 DISTRICT 3  
STANFORD ST  
COUNTY OF RIVERSIDE  
SCALE: 1"=40'


DATE: 10/13/21  
USER: NAME: D3 GRADUS  
DGN FILE: D7-0008 NO PD-20.RVT  
NO D2 0008  
COUNTY FILE NO. **970-N**

BORDER LAST REVISED 09/2017  
RELATIVE BORDER SCALE IS IN INCHES



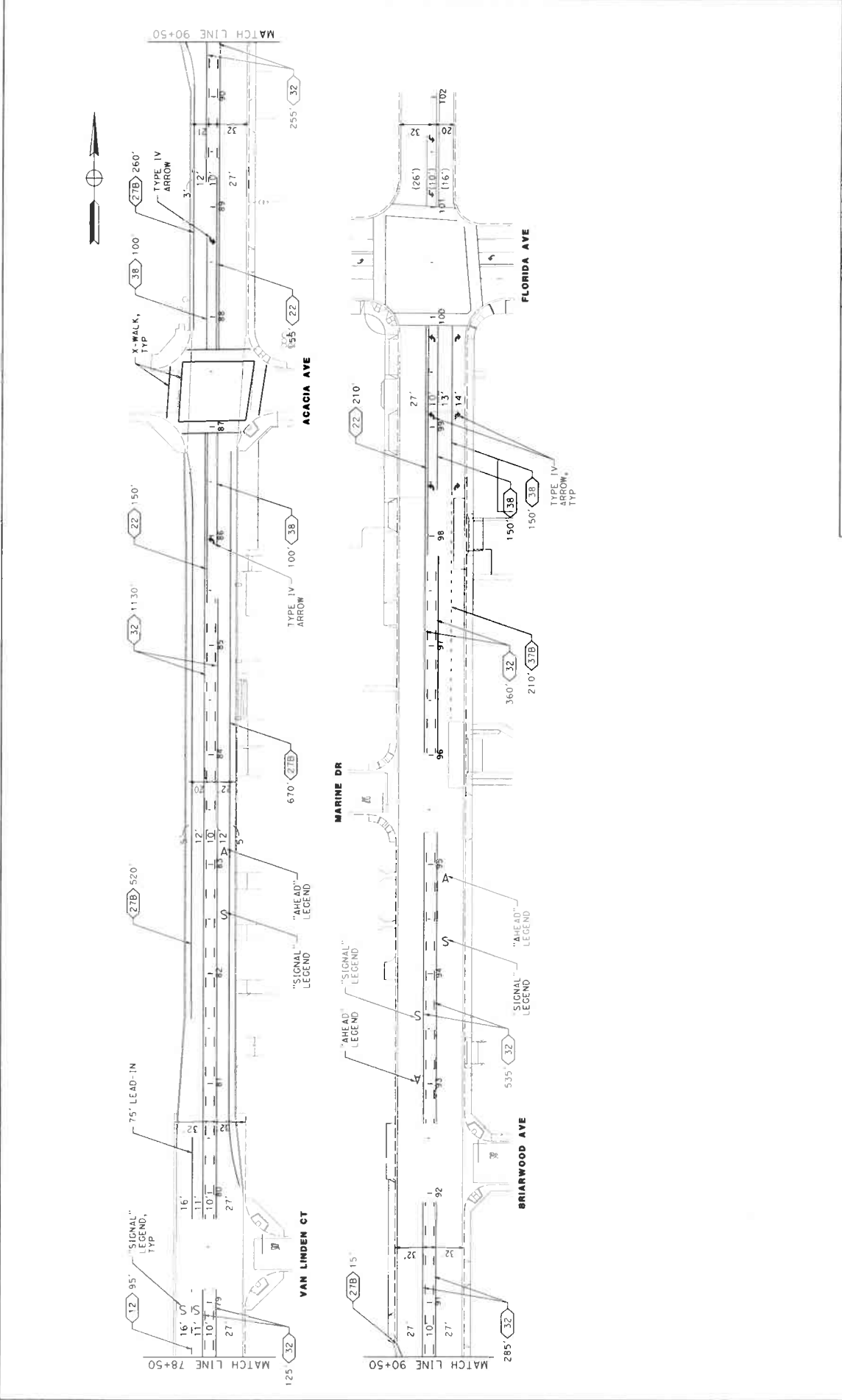
ISSUED BY ADDENDUM NO. 2, ATTACHMENT "B"

00-00-00 TIME PLOTTED => 10/13/2021 15:14:06 PM

	<b>TRANSPORTATION DEPARTMENT</b> PREPARED UNDER THE SUPERVISION OF: [Signature] PROJECT MANAGER COUNTY OF RIVERSIDE	PAYMENT DELINEATION & SIGN PLAN <b>SLURRY SEAL</b> <b>YR 21-22 DISTRICT 3</b> STANFORD ST SCALE: 1"=40'	SHEET NO. <b>PD-21</b> SHEET 46 OF 47 <b>970-N</b>
-------------------------------------------------------------------------------------	------------------------------------------------------------------------------------------------------------------------------	---------------------------------------------------------------------------------------------------------------------	----------------------------------------------------------

RELATIVE BORDER SCALE  
 0 1 2 3  
 15 IN. INCHES

BORDER LAST REVISED 09/2017  
 USERNAME => GRAMOS  
 JOB FILE => 02-0008 No PD-21.dwg  
 COUNTY FILE NO. **970-N**



	<b>TRANSPORTATION DEPARTMENT</b> PREPARED UNDER THE SUPERVISION OF:	<b>PAVEMENT DELINEATION &amp; SIGN PLAN</b>	<b>SHEET No.</b>
	COUNTY OF RIVERSE COUNTY FILE No.	<b>YR 21-22 DISTRICT 3</b> STANFORD ST SCALE: 1"=40'	<b>PD-22</b> SHEET 47 OF 47
USER NAME: 23 GRAMMS DON FILE: 23 02-0008 PD-22.BWT		COUNTY FILE No. <b>970-N</b>	

BORDER LAST REVISED 09/2017

RELATIVE BORDER SCALE  
1:5 IN INCHES

MO D2-0008

NO D2-0008

ISSUED BY ADDENDUM No. 2, ATTACHMENT "B"

00-00-00  
 DATE PLOTTED: 10/17/2021 1:57:46 PM



**Riverside County Flood Control & Water Conservation District**  
 1995 Market St. Riverside, CA 92501 Phone: 951.955.1200 Fax: 951.788.9965

**Bid Summary**

**Project Name:** POTRERO CREEK DEBRIS BASIN, STAGE 90 EMERGENCY SEDIMENT REMOVAL  
**Project Number:** 4-0-0025-90  
**Bid Open Date:** 09/29/2021

Total	Contractor Name	Phone
\$2,700,625.69	CONTERA CONSTRUCTION CORPORATION 28545 Old Town Front Street, Suite 201 Temecula CA 92590	951.695.2800
\$3,184,796.25	SOUTHERN CALIFORNIA GRADING, INC. 16291 Construction Circle East, Suite A Irvine CA 92606	949.551.6655
\$3,309,089.63	RAL INVESTMENT CORPORATION dba SILVERSTRAND CONSTRUCTION 10065 Old Grove Road San Diego CA 92131	858.371.1368
<del>\$3,492,150.00</del>	<del>RICHARD LOPEZ CONSTRUCTION, INC. 250 E. Rineon Street, Suite 106 Corona CA 92879</del>	<del>951.372.0944</del> Bid withdrawn
\$3,534,435.00	J/K EXCAVATION & GRADING CO., INC. 541 W. Rialto Avenue Rialto CA 92376	909.357.1800 x121
\$3,617,834.90	SPIESS CONSTRUCTION CO., INC. Post Office Box 2849 Santa Maria CA 93457	805.937.5859
\$3,753,529.00	W.A. RASIC CONSTRUCTION COMPANY, INC. 11126 Wright Road Lynwood CA 90262	310.886.0590
\$3,797,634.50	GRIFFITH COMPANY 3050 E. Birch Street Brea CA 92821	714.984.5500
\$3,998,526.00	KANA SUBSURFACE ENGINEERING 12620 Magnolia Avenue Riverside CA 92503	909.204.5987
\$4,218,553.00	RIVERSIDE CONSTRUCTION COMPANY, INC. Post Office Box 1146 Riverside CA 92502	951.682.8308
\$4,248,424.00	GRANITE CONSTRUCTION COMPANY 38000 Monroe Street Indio CA 92203	760.775.7500
\$4,834,778.32	CHRISTENSEN BROTHERS GENERAL ENGINEERING, INC. Post Office Box 1286 Apply Valley CA 92307	760.240.5236
\$4,863,452.00	CJW CONSTRUCTION, INC. 841 East Washington Avenue, Suite B Santa Ana CA 92701	714.835.6820
\$4,991,631.75	JAMES MCMINN, INC. 21834 Cactus Avenue Riverside CA 92518	909.514.1231
\$5,399,417.00	CANYON SPRINGS ENTERPRISES dba RSN CONSTRUCTION SERVICES Post Office Box 2810 Hemet CA 92546	951.925.2288
\$5,966,235.00	RCFC Engineer's Estimate	

**Bid Abstract**

**Riverside County Flood Control & Water Conservation District**

1995 Market St. Riverside, CA 92501 Phone: 951.955.1200 Fax 951.788.9965



**Project Name:**

**POTRERO CREEK DEBRIS BASIN, STAGE 90 EMERGENCY SEDIMENT REMOVAL**

**Project Number:**

4-0-0025-90

**Bid Open Date:**

9/29/2021

**ENGINEER'S ESTIMATE**

**CONTERA CONSTRUCTION CORPORATION**

**SOUTHERN CALIFORNIA GRADING, INC.**

<b>Item No.</b>	<b>Description</b>	<b>Unit</b>	<b>Quantity</b>	<b>Unit Bid</b>	<b>Total Bid</b>	<b>Unit Bid</b>	<b>Total Bid</b>	<b>Unit Bid</b>	<b>Total Bid</b>
1	MOBILIZATION	L.S.	1	\$350,000.00	\$350,000.00	\$188,190.00	\$188,190.00	\$56,200.00	\$56,200.00
2	WATER CONTROL	L.S.	1	\$20,000.00	\$20,000.00	\$24,563.64	\$24,563.64	\$6,100.00	\$6,100.00
3	TRAFFIC CONTROL	L.S.	1	\$10,000.00	\$10,000.00	\$253,175.80	\$253,175.80	\$24,000.00	\$24,000.00
4	CLEARING AND MISCELLANEOUS WORK	L.S.	1	\$30,000.00	\$30,000.00	\$38,500.00	\$38,500.00	\$200,000.00	\$200,000.00
5	BASIN EXCAVATION	C.Y.	348.315	\$15.00	\$5,224,725.00	\$5.71	\$1,988,878.65	\$7.55	\$2,629,778.25
6	DEMARCATON FENCING	L.F.	4,302	\$5.00	\$21,510.00	\$2.36	\$10,152.72	\$9.00	\$38,718.00
7	EXTRA DIRECTED WORK	L.S.	1	\$100,000.00	\$100,000.00	\$100,000.00	\$100,000.00	\$100,000.00	\$100,000.00
8	DUST ABATEMENT	L.S.	1	\$150,000.00	\$150,000.00	\$12,350.00	\$12,350.00	\$77,000.00	\$77,000.00
9	STORMWATER AND NON-STORMWATER POLLUTION CONTROL	L.S.	1	\$50,000.00	\$50,000.00	\$59,964.88	\$59,964.88	\$47,000.00	\$47,000.00
10	NON-STORMWATER DISCHARGE OR DEWATERING	L.S.	1	\$10,000.00	\$10,000.00	\$24,850.00	\$24,850.00	\$6,000.00	\$6,000.00



**Bid Abstract**

**Riverside County Flood Control & Water Conservation District**

1995 Market St. Riverside, CA 92501 Phone: 951.955.1200 Fax 951.788.9965



**Project Name:**

**POTRERO CREEK DEBRIS BASIN, STAGE 90 EMERGENCY SEDIMENT REMOVAL**

**Project Number:**

4-0-0025-90

**Bid Open Date:**

9/29/2021

**ENGINEER'S ESTIMATE**

**RAL INVESTMENT CORPORATION dba SILVERSTRAND CONSTRUCTION**

**RICHARD LOPEZ CONSTRUCTION, INC.**

<b>Item No.</b>	<b>Description</b>	<b>Unit</b>	<b>Quantity</b>	<b>Unit Bid</b>	<b>Total Bid</b>	<b>Unit Bid</b>	<b>Total Bid</b>	<b>Unit Bid</b>	<b>Total Bid</b>
1	MOBILIZATION	L.S.	1	\$350,000.00	\$350,000.00	\$165,195.18	\$165,195.18	\$164,400.00	\$164,400.00
2	WATER CONTROL	L.S.	1	\$20,000.00	\$20,000.00	\$30,000.00	\$30,000.00	\$114,860.00	\$114,860.00
3	TRAFFIC CONTROL	L.S.	1	\$10,000.00	\$10,000.00	\$43,000.00	\$43,000.00	\$107,000.00	\$107,000.00
4	CLEARING AND MISCELLANEOUS WORK	L.S.	1	\$30,000.00	\$30,000.00	\$18,000.00	\$18,000.00	\$186,100.00	\$186,100.00
5	BASIN EXCAVATION	C.Y.	348,315	\$15.00	\$5,224,725.00	\$7.67	\$2,671,576.05	\$7.00	\$2,438,205.00
6	DEMARCATON FENCING	L.F.	4,302	\$5.00	\$21,510.00	\$4.20	\$18,068.40	\$12.00	\$51,624.00
7	EXTRA DIRECTED WORK	L.S.	1	\$100,000.00	\$100,000.00	\$100,000.00	\$100,000.00	\$100,000.00	\$100,000.00
8	DUST ABATEMENT	L.S.	1	\$150,000.00	\$150,000.00	\$205,000.00	\$205,000.00	\$142,555.00	\$142,555.00
9	STORMWATER AND NON-STORMWATER POLLUTION CONTROL	L.S.	1	\$50,000.00	\$50,000.00	\$35,000.00	\$35,000.00	\$91,100.00	\$91,100.00
10	NON-STORMWATER DISCHARGE OR DEWATERING	L.S.	1	\$10,000.00	\$10,000.00	\$23,250.00	\$23,250.00	\$97,306.00	\$97,306.00

**Bid Abstract**

**Riverside County Flood Control & Water Conservation District**

1995 Market St. Riverside, CA 92501 Phone: 951.955.1200 Fax 951.788.9965



**Project Name:** POTRERO CREEK DEBRIS BASIN, STAGE 90 EMERGENCY SEDIMENT REMOVAL

**Project Number:** 4-0-0025-90

**Bid Open Date:** 9/29/2021

**ENGINEER'S ESTIMATE** J/K EXCAVATION & GRADING SPIESS CONSTRUCTION CO.,  
CO., INC. INC.

Item No.	Description	Unit	Quantity	Unit Bid	Total Bid	Unit Bid	Total Bid	Unit Bid	Total Bid
1	MOBILIZATION	L.S.	1	\$350,000.00	\$350,000.00	\$174,140.00	\$174,140.00	\$340,000.00	\$340,000.00
2	WATER CONTROL	L.S.	1	\$20,000.00	\$20,000.00	\$90,300.00	\$90,300.00	\$23,865.00	\$23,865.00
3	TRAFFIC CONTROL	L.S.	1	\$10,000.00	\$10,000.00	\$133,600.00	\$133,600.00	\$94,350.00	\$94,350.00
4	CLEARING AND MISCELLANEOUS WORK	L.S.	1	\$30,000.00	\$30,000.00	\$326,870.00	\$326,870.00	\$10,545.00	\$10,545.00
5	BASIN EXCAVATION	C.Y.	348,315	\$15.00	\$5,224,725.00	\$7.20	\$2,507,868.00	\$7.88	\$2,744,722.20
6	DEMARCATON FENCING	L.F.	4,302	\$5.00	\$21,510.00	\$3.50	\$15,057.00	\$6.10	\$26,242.20
7	EXTRA DIRECTED WORK	L.S.	1	\$100,000.00	\$100,000.00	\$100,000.00	\$100,000.00	\$100,000.00	\$100,000.00
8	DUST ABATEMENT	L.S.	1	\$150,000.00	\$150,000.00	\$57,300.00	\$57,300.00	\$199,800.00	\$199,800.00
9	STORMWATER AND NON-STORMWATER POLLUTION CONTROL	L.S.	1	\$50,000.00	\$50,000.00	\$103,000.00	\$103,000.00	\$77,700.00	\$77,700.00
10	NON-STORMWATER DISCHARGE OR DEWATERING	L.S.	1	\$10,000.00	\$10,000.00	\$26,300.00	\$26,300.00	\$610.50	\$610.50

**Bid Abstract**

**Riverside County Flood Control & Water Conservation District**

1995 Market St. Riverside, CA 92501 Phone: 951.955.1200 Fax 951.788.9965



**Project Name:**

POTRERO CREEK DEBRIS BASIN, STAGE 90 EMERGENCY SEDIMENT REMOVAL

**Project Number:**

4-0-0025-90

**Bid Open Date:**

9/29/2021

**ENGINEER'S ESTIMATE**      **W.A. RASIC CONSTRUCTION COMPANY, INC.**

**GRIFFITH COMPANY**

<b>Item No.</b>	<b>Description</b>	<b>Unit</b>	<b>Quantity</b>	<b>Unit Bid</b>	<b>Total Bid</b>	<b>Unit Bid</b>	<b>Total Bid</b>	<b>Unit Bid</b>	<b>Total Bid</b>
1	MOBILIZATION	L.S.	1	\$350,000.00	\$350,000.00	\$200,000.00	\$200,000.00	\$205,000.00	\$205,000.00
2	WATER CONTROL	L.S.	1	\$20,000.00	\$20,000.00	\$20,000.00	\$20,000.00	\$245,000.00	\$245,000.00
3	TRAFFIC CONTROL	L.S.	1	\$10,000.00	\$10,000.00	\$100,000.00	\$100,000.00	\$14,000.00	\$14,000.00
4	CLEARING AND MISCELLANEOUS WORK	L.S.	1	\$30,000.00	\$30,000.00	\$50,000.00	\$50,000.00	\$252,000.00	\$252,000.00
5	BASIN EXCAVATION	C.Y.	348,315	\$15.00	\$5,224,725.00	\$8.60	\$2,995,509.00	\$8.30	\$2,891,014.50
6	DEMARCATON FENCING	L.F.	4,302	\$5.00	\$21,510.00	\$10.00	\$43,020.00	\$10.00	\$43,020.00
7	EXTRA DIRECTED WORK	L.S.	1	\$100,000.00	\$100,000.00	\$100,000.00	\$100,000.00	\$100,000.00	\$100,000.00
8	DUST ABATEMENT	L.S.	1	\$150,000.00	\$150,000.00	\$150,000.00	\$150,000.00	\$5,000.00	\$5,000.00
9	STORMWATER AND NON-STORMWATER POLLUTION CONTROL	L.S.	1	\$50,000.00	\$50,000.00	\$75,000.00	\$75,000.00	\$42,500.00	\$42,500.00
10	NON-STORMWATER DISCHARGE OR DEWATERING	L.S.	1	\$10,000.00	\$10,000.00	\$20,000.00	\$20,000.00	\$100.00	\$100.00

**Bid Abstract**

**Riverside County Flood Control & Water Conservation District**

1995 Market St. Riverside, CA 92501 Phone: 951.955.1200 Fax 951.788.9965



**Project Name:**

POTRERO CREEK DEBRIS BASIN, STAGE 90 EMERGENCY SEDIMENT REMOVAL

**Project Number:**

4-0-0025-90

**Bid Open Date:**

9/29/2021

**RIVERSIDE CONSTRUCTION  
COMPANY, INC.**

**KANA SUBSURFACE  
ENGINEERING**

**ENGINEER'S ESTIMATE**

<b>Item No.</b>	<b>Description</b>	<b>Unit</b>	<b>Quantity</b>	<b>Unit Bid</b>	<b>Total Bid</b>	<b>Unit Bid</b>	<b>Total Bid</b>	<b>Unit Bid</b>	<b>Total Bid</b>
1	MOBILIZATION	L.S.	1	\$350,000.00	\$350,000.00	\$500,000.00	\$500,000.00	\$390,000.00	\$390,000.00
2	WATER CONTROL	L.S.	1	\$20,000.00	\$20,000.00	\$32,000.00	\$32,000.00	\$10,000.00	\$10,000.00
3	TRAFFIC CONTROL	L.S.	1	\$10,000.00	\$10,000.00	\$150,000.00	\$150,000.00	\$120,000.00	\$120,000.00
4	CLEARING AND MISCELLANEOUS WORK	L.S.	1	\$30,000.00	\$30,000.00	\$53,000.00	\$53,000.00	\$190,000.00	\$190,000.00
5	BASIN EXCAVATION	C.Y.	348,315	\$15.00	\$5,224,725.00	\$8.25	\$2,873,598.75	\$9.00	\$3,134,835.00
6	DEMARICATION FENCING	L.F.	4,302	\$5.00	\$21,510.00	\$13.00	\$55,926.00	\$9.00	\$38,718.00
7	EXTRA DIRECTED WORK	L.S.	1	\$100,000.00	\$100,000.00	\$100,000.00	\$100,000.00	\$100,000.00	\$100,000.00
8	DUST ABATEMENT	L.S.	1	\$150,000.00	\$150,000.00	\$190,000.00	\$190,000.00	\$80,000.00	\$80,000.00
9	STORMWATER AND NON-STORMWATER POLLUTION CONTROL	L.S.	1	\$50,000.00	\$50,000.00	\$29,000.00	\$29,000.00	\$150,000.00	\$150,000.00
10	NON-STORMWATER DISCHARGE OR DEWATERING	L.S.	1	\$10,000.00	\$10,000.00	\$15,001.25	\$15,001.25	\$5,000.00	\$5,000.00

**Bid Abstract**

**Riverside County Flood Control & Water Conservation District**

1995 Market St. Riverside, CA 92501 Phone: 951.955.1200 Fax 951.788.9965



**Project Name:**

**POTRERO CREEK DEBRIS BASIN, STAGE 90 EMERGENCY SEDIMENT REMOVAL**

**Project Number:**

4-0-0025-90

**Bid Open Date:**

9/29/2021

**ENGINEER'S ESTIMATE**

**GRANITE CONSTRUCTION COMPANY**

**CHRISTENSEN BROTHERS GENERAL ENGINEERING, INC.**

<b>Item No.</b>	<b>Description</b>	<b>Unit</b>	<b>Quantity</b>	<b>Unit Bid</b>	<b>Total Bid</b>	<b>Unit Bid</b>	<b>Total Bid</b>	<b>Unit Bid</b>	<b>Total Bid</b>
1	MOBILIZATION	L.S.	1	\$350,000.00	\$350,000.00	\$401,272.25	\$401,272.25	\$197,500.00	\$197,500.00
2	WATER CONTROL	L.S.	1	\$20,000.00	\$20,000.00	\$20,000.00	\$20,000.00	\$99,000.00	\$99,000.00
3	TRAFFIC CONTROL	L.S.	1	\$10,000.00	\$10,000.00	\$35,000.00	\$35,000.00	\$278,000.00	\$278,000.00
4	CLEARING AND MISCELLANEOUS WORK	L.S.	1	\$30,000.00	\$30,000.00	\$5,000.00	\$5,000.00	\$172,000.00	\$172,000.00
5	BASIN EXCAVATION	C.Y.	348,315	\$15.00	\$5,224,725.00	\$10.45	\$3,639,891.75	\$10.26	\$3,573,711.90
6	DEMARICATION FENCING	L.F.	4,302	\$5.00	\$21,510.00	\$5.00	\$21,510.00	\$7.21	\$31,017.42
7	EXTRA DIRECTED WORK	L.S.	1	\$100,000.00	\$100,000.00	\$100,000.00	\$100,000.00	\$100,000.00	\$100,000.00
8	DUST ABATEMENT	L.S.	1	\$150,000.00	\$150,000.00	\$10,100.00	\$10,100.00	\$323,400.00	\$323,400.00
9	STORMWATER AND NON-STORMWATER POLLUTION CONTROL	L.S.	1	\$50,000.00	\$50,000.00	\$15,600.00	\$15,600.00	\$59,600.00	\$59,600.00
10	NON-STORMWATER DISCHARGE OR DEWATERING	L.S.	1	\$10,000.00	\$10,000.00	\$50.00	\$50.00	\$549.00	\$549.00

**Bid Abstract**

**Riverside County Flood Control & Water Conservation District**

1995 Market St. Riverside, CA 92501 Phone: 951.955.1200 Fax 951.788.9965



**Project Name:** POTRERO CREEK DEBRIS BASIN, STAGE 90 EMERGENCY SEDIMENT REMOVAL

**Project Number:** 4-0-0025-90

**Bid Open Date:** 9/29/2021

**ENGINEER'S ESTIMATE**      **CJW CONSTRUCTION, INC.**      **JAMES MCMINN, INC.**

<b>Item No.</b>	<b>Description</b>	<b>Unit</b>	<b>Quantity</b>	<b>Unit Bid</b>	<b>Total Bid</b>	<b>Unit Bid</b>	<b>Total Bid</b>	<b>Unit Bid</b>	<b>Total Bid</b>
1	MOBILIZATION	L.S.	1	\$350,000.00	\$350,000.00	\$50,000.00	\$50,000.00	\$78,000.00	\$78,000.00
2	WATER CONTROL	L.S.	1	\$20,000.00	\$20,000.00	\$1,000.00	\$1,000.00	\$680,000.00	\$680,000.00
3	TRAFFIC CONTROL	L.S.	1	\$10,000.00	\$10,000.00	\$10,000.00	\$10,000.00	\$340,000.00	\$340,000.00
4	CLEARING AND MISCELLANEOUS WORK	L.S.	1	\$30,000.00	\$30,000.00	\$80,000.00	\$80,000.00	\$105,000.00	\$105,000.00
5	BASIN EXCAVATION	C.Y.	348,315	\$15.00	\$5,224,725.00	\$12.80	\$4,458,432.00	\$7.85	\$2,734,272.75
6	DEMARCATON FENCING	L.F.	4,302	\$5.00	\$21,510.00	\$10.00	\$43,020.00	\$4.50	\$19,359.00
7	EXTRA DIRECTED WORK	L.S.	1	\$100,000.00	\$100,000.00	\$100,000.00	\$100,000.00	\$100,000.00	\$100,000.00
8	DUST ABATEMENT	L.S.	1	\$150,000.00	\$150,000.00	\$100,000.00	\$100,000.00	\$500,000.00	\$500,000.00
9	STORMWATER AND NON-STORMWATER POLLUTION CONTROL	L.S.	1	\$50,000.00	\$50,000.00	\$20,000.00	\$20,000.00	\$360,000.00	\$360,000.00
10	NON-STORMWATER DISCHARGE OR DEWATERING	L.S.	1	\$10,000.00	\$10,000.00	\$1,000.00	\$1,000.00	\$75,000.00	\$75,000.00

**Bid Abstract**

**Riverside County Flood Control & Water Conservation District**

1995 Market St. Riverside, CA 92501 Phone: 951,955,1200 Fax 951,788,9965



**Project Name:**

POTRERO CREEK DEBRIS BASIN, STAGE 90 EMERGENCY SEDIMENT REMOVAL

**Project Number:**

4-0-0025-90

**Bid Open Date:**

9/29/2021


**ENGINEER'S ESTIMATE**  
**CANYON SPRINGS**  
**ENTERPRISES dba RSN**  
**CONSTRUCTION SERVICES**

<b>Item No.</b>	<b>Description</b>	<b>Unit</b>	<b>Quantity</b>	<b>Unit Bid</b>	<b>Total Bid</b>	<b>Unit Bid</b>	<b>Total Bid</b>
1	MOBILIZATION	L.S.	1	\$350,000.00	\$350,000.00	\$300,000.00	\$300,000.00
2	WATER CONTROL	L.S.	1	\$20,000.00	\$20,000.00	\$100,000.00	\$100,000.00
3	TRAFFIC CONTROL	L.S.	1	\$10,000.00	\$10,000.00	\$89,000.00	\$89,000.00
4	CLEARING AND MISCELLANEOUS WORK	L.S.	1	\$30,000.00	\$30,000.00	\$130,000.00	\$130,000.00
5	BASIN EXCAVATION	C.Y.	348,315	\$15.00	\$5,224,725.00	\$13.00	\$4,528,095.00
6	DEMARCATON FENCING	L.F.	4,302	\$5.00	\$21,510.00	\$11.00	\$47,322.00
7	EXTRA DIRECTED WORK	L.S.	1	\$100,000.00	\$100,000.00	\$100,000.00	\$100,000.00
8	DUST ABATEMENT	L.S.	1	\$150,000.00	\$150,000.00	\$20,000.00	\$20,000.00
9	STORMWATER AND NON-STORMWATER POLLUTION CONTROL	L.S.	1	\$50,000.00	\$50,000.00	\$55,000.00	\$55,000.00
10	NON-STORMWATER DISCHARGE OR DEWATERING	L.S.	1	\$10,000.00	\$10,000.00	\$30,000.00	\$30,000.00



# POTRERO CREEK DEBRIS BASIN, STAGE 90 EMERGENCY SEDIMENT REMOVAL

**PROJECT NO. 4-0-00025-90**

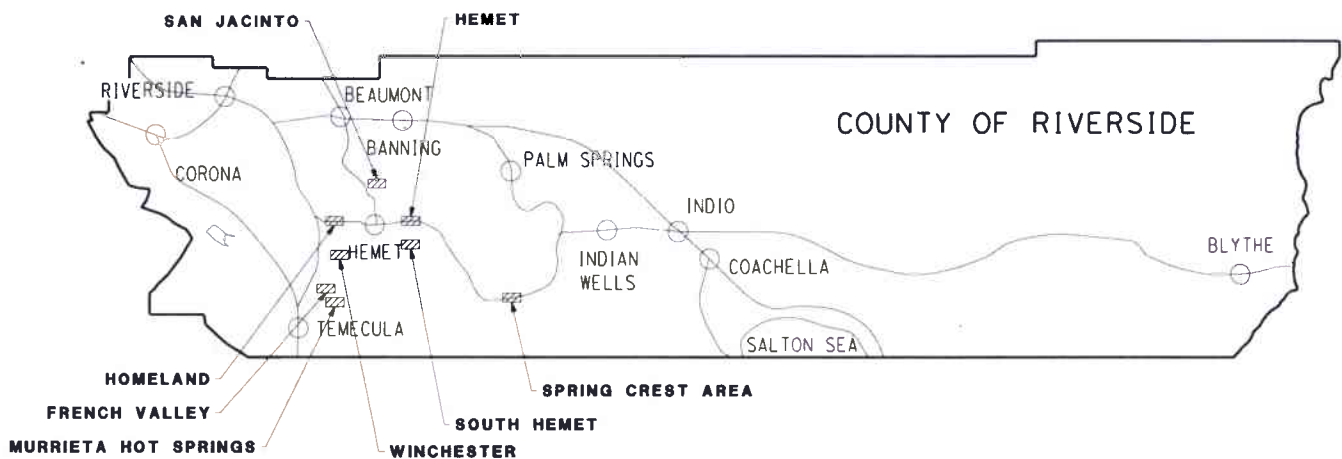
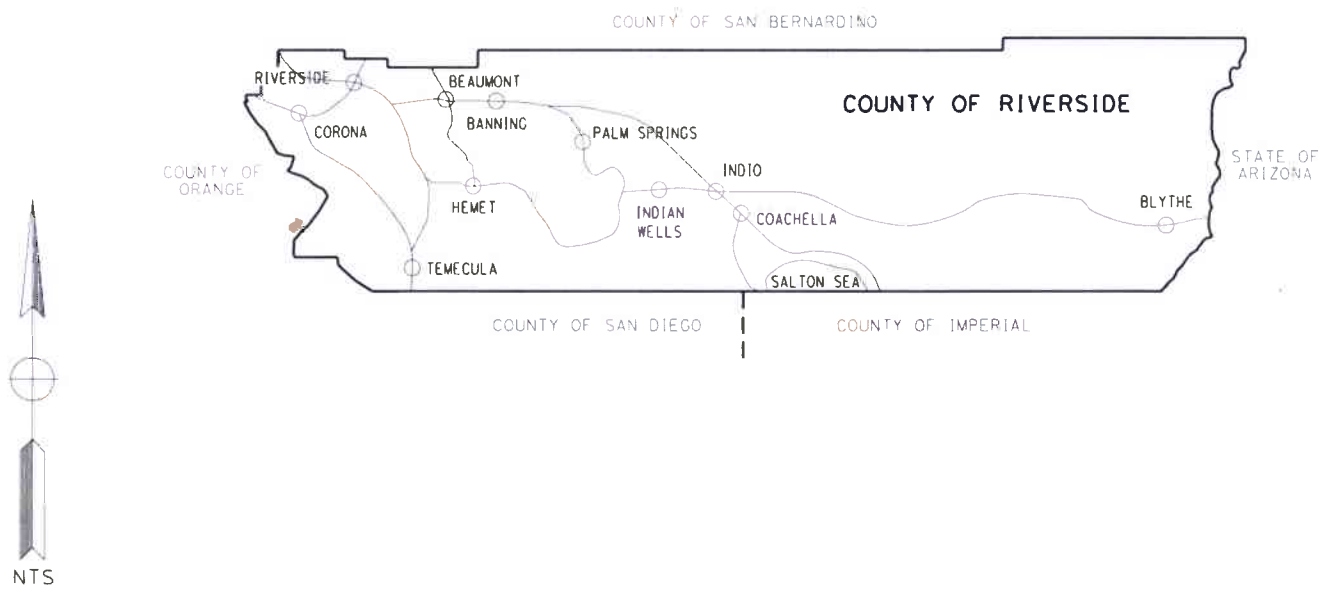


THE POTRERO CREEK DEBRIS BASIN EMERGENCY SEDIMENT REMOVAL PROJECT IS LOCATED NORTH OF THE SAN JACINTO RIVER AND IMMEDIATELY EAST OF SANDERSON AVE / CALIFORNIA STATE ROUTE 79 (SR-79). THIS EMERGENCY WORK CONSISTS OF EXCAVATING AND REMOVING ACCUMULATED SEDIMENT TO THE ORIGINAL LINES AND GRADES OF THE EXISTING BASIN TO RESTORE THE BASIN'S CAPACITY AND FUNCTION.



COUNTY OF RIVERSIDE  
TRANSPORTATION DEPARTMENT

SLURRY SEAL and  
CURB RAMP ACCESSIBILITY PROJECT  
FOR FISCAL YEAR 2021 - 2022  
DISTRICT 3, PROJECT No. D2-0008, D2-0013



VICINITY MAP

**SLURRY SEAL PROJECT, FY 2021-2021, DISTRICT 3**  
**LIST OF ROADS**

No.	RD BK PAGE	SUPV. DIST.	ROAD NAME	LIMITS		Length (FT)	Width (FT)	TREATMENT DESCRIPTION
				From	To			
1	122 B	3	08TH ST	SH-74	PALM AVE	1,269	33	Slurry Seal Type I
2	124 D	3	ADOUR WAY	CHEVAL DR	SAUTERNE ST	389	36	Slurry Seal Type I
3	122 C	3	AGONIS WAY	WINTERSWEET LN	KALE LN	668	36	Slurry Seal Type I
4	124 D	3	ALDER CT	BEECH ST	377' E BEECH ST	377	36	Slurry Seal Type I
5	112 A	3	ALEXA WAY	CHICAGO AVE	STEPHVON WAY	508	33	Slurry Seal Type I
6	103 A	3	ALICANTE DR	282' E BRIGGS RD	CAPITOLA LN	1,406	41	Slurry Seal Type I / Chip Seal
7	103 A	3	ALICANTE DR	BRIGGS RD	282' E BRIGGS RD	282	27	Slurry Seal Type I / Chip Seal
8	103 A	3	ALICANTE DR	CAPITOLA LN	SULTANAS RD	904	29	Slurry Seal Type I / Chip Seal
9	103 B	3	ALLEN AVE	607' E LEON RD	NAUMANN AVE	989	43	Slurry Seal Type I
10	103 B	3	ALLEN AVE	LEON RD	607' E LEON RD	607	25	Slurry Seal Type I
11	124 E	3	ALMOND CIR	WINTERGREEN WAY	658' S WINTERGREEN WAY	658	36	Slurry Seal Type I
12	123 A	3	AMBER LN	386' S DIAMOND DR	790' S DIAMOND DR	404	36	Slurry Seal Type I
13	123 A	3	AMBER LN	DIAMOND DR	386' S DIAMOND DR	386	36	Slurry Seal Type I
14	112	3	AMEN ST	MAYBERRY AVE	LAKE ST	1,187	32	Slurry Seal Type I
15	124 D	3	AMSTERDAM RD	COGNAC ST	372' W COGNAC ST	372	36	Slurry Seal Type I
16	124 D	3	AMSTERDAM RD	COGNAC ST	ANTWERP ST	1,219	36	Slurry Seal Type I
17	110	3	AMY LN	BROCK AVE	271' N BROCK AVE	271	29	Slurry Seal Type I
18	124 D	3	ANCONA CT	UMBRIA LN	174' SE UMBRIA CT	174	32	Slurry Seal Type I
19	112	3	ANDREA AVE	HEMET ST	STARDUST ST	496	33	Slurry Seal Type I / Chip Seal
20	124 D	3	ANTWERP ST	AMSTERDAM RD	RIVERA ST	529	36	Slurry Seal Type I
21	124 D	3	ANZIO CIR	TAHOE ST	283' E TAHOE ST	283	32	Slurry Seal Type I
22	125 C	3	APRICOT TREE RD	BUMBLE SKY RD	SPUN COTTON RD	954	32	Slurry Seal Type I
23	125 C	3	ARMOISE DR	MADDALENA RD	1145' E MADDALENA RD	1,145	30	Slurry Seal Type I
24	125 C	3	AUTUMN NEST RD	WINTER CHERRY RD	MOSER RD	780	32	Slurry Seal Type I
25	103 A	3	AVENIDA CAYLEE	AVENIDA RAMADA	SULTANAS RD	1,071	36	Slurry Seal Type I / Chip Seal
26	112 A	3	AVENIDA CHAGRES	HOWARD DR	AVENIDA MIRAFLORES	439	32	Slurry Seal Type I
27	103 A	3	AVENIDA CONTENTO	AVENIDA PALMERO	AVENIDA CAYLEE	246	36	Slurry Seal Type I / Chip Seal
28	112	3	AVENIDA GATO	AVENIDA HORTENSIA	CORTE TECOLOTE	284	32	Slurry Seal Type I / Chip Seal
29	112	3	AVENIDA HORTENSIA	MAYBERRY AVE	AVENIDA TIGRE	987	36	Slurry Seal Type I / Chip Seal
30	103 A	3	AVENIDA MADRID	ALICANTE DR	SAN JUAN DR	1,087	33	Slurry Seal Type I / Chip Seal
31	112 A	3	AVENIDA MIRAFLORES	HOWARD DR	CHICAGO AVE	824	36	Slurry Seal Type I
32	103 A	3	AVENIDA PALMERA	AVENIDA RAMADA	1044' E AVENIDA RAMADA	1,044	36	Slurry Seal Type I / Chip Seal
33	103 A	3	AVENIDA RAMADA	641' S ALICANTE DR	WATSON RD	625	36	Slurry Seal Type I / Chip Seal
34	103 A	3	AVENIDA RAMADA	ALICANTE DR	641' S ALICANTE DR	641	33	Slurry Seal Type I / Chip Seal
35	112	3	AVENIDA TIGRE	LAKE ST	AVENIDA HORTENSIA	697	36	Slurry Seal Type I / Chip Seal
36	103 A	3	AVENIDA VALENCIA	LA PUERTA DR	MAPES RD	1,557	33	Slurry Seal Type I / Chip Seal
37	103 A	3	AVENIDA VIZCAYA	ALICANTE DR	SAN JUAN DR	1,093	33	Slurry Seal Type I / Chip Seal
38	124 E	3	AVOCADO CT	AULD RD	787' N AULD RD	787	32	Slurry Seal Type I
39	124 E	3	AVOCET WAY	SHADETREE DR	HIGH VISTA DR	862	36	Slurry Seal Type I

**SLURRY SEAL PROJECT, FY 2021-2021, DISTRICT 3**  
**LIST OF ROADS**

No.	RD BK PAGE	SUPV. DIST.	ROAD NAME	LIMITS		Length (FT)	Width (FT)	TREATMENT DESCRIPTION
				From	To			
40	112 A	3	BALLEW WAY	HOWARD DR	CHICAGO AVE	854	33	Slurry Seal Type I
41	125 C	3	BALMORAL LN	FONTAINE ST	MOSER RD	151	30	Slurry Seal Type I
42	107 A	3	BARITO ST	TIBER ST	735' S TIBER ST	735	36	Slurry Seal Type I
43	107 A	3	BARNETT DR	BALLEW WAY	EDITH WAY	850	33	Slurry Seal Type I
44	107 A	3	BARNETT DR	EDITH WAY	DESSIE WAY	778	33	Slurry Seal Type I
45	124 D	3	BAVARIA ST	RIVERA ST	BENTON RD	126	40	Slurry Seal Type I
46	125 C	3	BEAULIEU RD	CHANTECLER RD	CADY RD	981	36	Slurry Seal Type I
47	124 D	3	BEECH ST	BENTON RD	COTTONWOOD ST	1,591	36	Slurry Seal Type I
48	112	3	BELLINGHAM WAY	WHITTIER AVE	967' S WHITTIER AVE	967	36	Slurry Seal Type I / Chip Seal
49	124 D	3	BERGEN ST	525' S THOMPSON RD	FOREST ST	140	36	Slurry Seal Type I
50	124 D	3	BERGEN ST	THOMPSON RD	525' S THOMPSON RD	525	36	Slurry Seal Type I
51	107 A	3	BETHLAM AVE	FAIRVIEW AVE	1231' N FAIRVIEW AVE	1,231	61	Slurry Seal Type I
52	107 A	3	BEVERLEE CIR	HOWARD DR	194' E HOWARD DR	194	29	Slurry Seal Type I
53	116 A	3	BIG SPRINGS RANCH RD	THORNTON AVE	1883' S THORNTON AVE	1,883	34	Slurry Seal Type I
54	125 C	3	BIRD SONG CT	BLUE BELL LN	328' S BLUE BELL LN	328	32	Slurry Seal Type I
55	124 D	3	BISCAY RD	ERMITAGE LN	143' N ERMITAGE LN	143	35	Slurry Seal Type I
56	124 E	3	BLANC CT	POMEROL LOOP	675' S POMEROL LOOP	675	36	Slurry Seal Type I
57	125 C	3	BLUE BELL LN	BIRD SONG CT	WISHING WELL CT	901	32	Slurry Seal Type I
58	124 D	3	BONN CT	ANTWERP ST	290' W ANTWERP ST	290	36	Slurry Seal Type I
59	107 A	3	BOS CIR	BARNETT DR	309' E BARNETT DR	309	29	Slurry Seal Type I
60	124 E	3	BOTTLE BRUSH ST	PEPPER TREE ST / W	PEPPER TREE ST / E	929	36	Slurry Seal Type I
61	124 D	3	BRADFORD ST	BREITNER WAY	BERGEN ST	827	36	Slurry Seal Type I
62	124 D	3	BREITNER WAY	1229' S THOMPSON RD	BRUSSELS ST	529	40	Slurry Seal Type I
63	124 D	3	BREITNER WAY	THOMPSON RD	1229' S THOMPSON RD	1,229	36	Slurry Seal Type I
64	124 D	3	BREMAN CT	BRADFORD ST	232' N BRADFORD ST	232	36	Slurry Seal Type I
65	112 A	3	BRENDAN CT	DE WAIDE AVE	384' E DE WAIDE AVE	384	29	Slurry Seal Type I
66	125 C	3	BRETON DR	CLEMENCEAU DR	FONTAINE ST	926	30	Slurry Seal Type I
67	109	3	BRIARWOOD AVE	STANFORD ST	MERIDIAN ST	1,274	37	Slurry Seal Type I / Chip Seal
68	124 D	3	BRISON RD	ERMITAGE LN	137' N ERMITAGE LN	137	36	Slurry Seal Type I
69	125 C	3	BRITTANY CT	BEAULIEU RD	418' N BEAULIEU RD	418	32	Slurry Seal Type I
70	110	3	BROCK AVE	721' E YALE ST	YALE ST	721	29	Slurry Seal Type I
71	110	3	BROCK AVE	YALE ST	WILLOW ST	487	33	Slurry Seal Type I
72	112 A	3	BROWCA ST	OLIVE AVE	1164' S OLIVE AVE	1,164	33	Slurry Seal Type I
73	124 D	3	BRUSSELS ST	LEEDS ST	LEON RD	548	32	Slurry Seal Type I
74	124 D	3	BRUSSELS ST	RHINE CT	LEEDS ST	490	36	Slurry Seal Type I
75	112	3	BUENOS AIRES DR	HEMET ST	SOBOBA ST	1,254	33	Slurry Seal Type I / Chip Seal
76	125 C	3	BUMBLE SKY RD	APRICOT TREE RD	SPUN COTTON DR	645	32	Slurry Seal Type I
77	112 B	3	C ST	WHITE OAK DR	6TH ST	953	41	Slurry Seal Type I
78	125 C	3	CADEN CT	ARMOISE DR	630' NE ARMOISE DR	630	30	Slurry Seal Type I
79	125 C	3	CADY RD	BENTON RD	DUCLAIR RD	1,054	40	Slurry Seal Type I

**SLURRY SEAL PROJECT, FY 2021-2021, DISTRICT 3**  
**LIST OF ROADS**

No.	RD BK PAGE	SUPV. DIST.	ROAD NAME	LIMITS		Length (FT)	Width (FT)	TREATMENT DESCRIPTION
				From	To			
80	125 C	3	CADY RD	SPUN COTTON DR	BENTON RD	183	36	Slurry Seal Type I
81	124 D	3	CAPRI DR	570' N GENOA ST	659' SW GENOA ST	1,229	36	Slurry Seal Type I
82	124 D	3	CAPRI DR	659' SW GENOA ST	1758' SW GENOA ST	1,099	32	Slurry Seal Type I
83	112	3	CARBOB LN	BUENOS AIRES DR	273' S BUENOS AIRES DR	273	33	Slurry Seal Type I / Chip Seal
84	112	3	CARNEGIE AVE	MAYBERRY AVE	HEMET ST	1,529	33	Slurry Seal Type I / Chip Seal
85	107 A	3	CEDAR AVE	465 E MOUNTAIN AVE	RAMONA EXPY	915	42	Slurry Seal Type I / Chip Seal
86	107 A	3	CEDAR AVE	CHICAGO AVE	465' E MOUNTAIN AVE	2,074	38	Slurry Seal Type I / Chip Seal
87	102	3	CHABELA DR	SOBOBA RD	SAN JOSE DR	389	32	Slurry Seal Type I
88	125 C	3	CHAGALL CT	BEAULIEU RD	651' NE BEAULIEU RD	651	32	Slurry Seal Type I
89	125 C	3	CHANTECLER RD	DUCLAIR RD	1684' N DUCLAIR RD	1,684	35	Slurry Seal Type I
90	124 D	3	CHEVAL DR	BENTON RD	SAUTERNE ST	1,150	39	Slurry Seal Type I
91	122 C	3	CHINABERRY DR	446' SW SAFFLOWER ST	1057' SW SAFFLOWER ST	611	36	Slurry Seal Type I
92	122 C	3	CHINABERRY DR	SAFFLOWER ST	446' SW SAFFLOWER ST	446	36	Slurry Seal Type I
93	112 A	3	CHRISTOPHER CT	PALM AVE	400' S PALM AVE	400	29	Slurry Seal Type I
94	124 E	3	CLAYSTONE CIR	WHITECROWN DR	147' S WHITECROWN DR	147	32	Slurry Seal Type I
95	125 C	3	CLEMENCEAU DR	CULLEN CT	BRETON DR	275	30	Slurry Seal Type I
96	103 A	3	CLEMENTE AVE	AVENIDA CAYLEE	ALICANTE DR	707	37	Slurry Seal Type I / Chip Seal
97	124 E	3	CLOVERHILL WAY	WHISPERING HILLS DR	754' W WHISPERING HILLS DR	754	36	Slurry Seal Type I / Chip Seal
98	124 D	3	COGNAC ST	BENTON RD	AMSTERDAM RD	708	36	Slurry Seal Type I
99	111 A	3	COLGATE CT	FULTON AVE	231' S FULTON AVE	231	33	Slurry Seal Type I / Chip Seal
100	110	3	COLUMBIA ST	963' S SH-74	STETSON AVE	5,624	53	Slurry Seal Type II
101	110	3	COLUMBIA ST	SH-74	963' S SH-74	963	23	Slurry Seal Type II
102	195 B	3	CONE CIR	TORO VISTA DR	378' N TORO VISTA DR	378	25	Double Chip Seal
103	125 C	3	CORN STRAW CIR	SPUN COTTON DR	147' SE SPUN COTTON DR	147	32	Slurry Seal Type I
104	124 D	3	CORSICA CIR	FOREST ST	543' S FOREST ST	543	36	Slurry Seal Type I
105	112 A	3	CORTE GATUN	HOWARD DR	160' N HOWARD DR	160	28	Slurry Seal Type I
106	112	3	CORTE TECOLOTE	AVENIDA GATO	515' S AVENIDA GATO	515	32	Slurry Seal Type I / Chip Seal
107	122 C	3	COTTONWOOD RD	CHINABERRY DR	WASHINGTON ST	1,699	36	Slurry Seal Type I
108	124 E	3	COTTONWOOD ST	510' SW FILBERT ST	791' NE FILBERT ST	1,301	36	Slurry Seal Type I
109	124 E	3	CRISTAL CT	POMEROL LOOP	135' NE POMEROL LOOP	135	28	Slurry Seal Type I
110	125 C	3	CULLEN CT	CLEMENCEAU DR	684' E CLEMENCEAU DR	684	30	Slurry Seal Type I
111	122 C	3	DALEA RD	OLEA RD	COTTONWOOD RD	596	36	Slurry Seal Type I
112	107 A	3	DANUBE CT	TIBER ST	412' S TIBER ST	412	36	Slurry Seal Type I
113	112 A	3	DE WAIDE AVE	PALM AVE	OLIVE AVE	1,280	33	Slurry Seal Type I
114	125 C	3	DEAUVILLE RD	GIVERNY CT	DUCLAIR RD	860	36	Slurry Seal Type I
115	107 A	3	DESSIE WAY	HOWARD DR	747' E HOWARD DR	747	31	Slurry Seal Type I
116	123 A	3	DIAMOND DR	EMERALD LN	GARNET LN	808	36	Slurry Seal Type I
117	114	3	DOMENIGONI PKWY	11187' E SH-79	WARREN RD	4,852	62	Microsurface2
118	114	3	DOMENIGONI PKWY	5598' E SH-79	11187' E SH-79	5,589	72	Microsurface2
119	114	3	DOMENIGONI PKWY	SH-79	5598' E SH-79	5,598	72	Microsurface2

**SLURRY SEAL PROJECT, FY 2021-2021, DISTRICT 3**  
**LIST OF ROADS**

No.	RD BK PAGE	SUPV. DIST.	ROAD NAME	LIMITS		Length (FT)	Width (FT)	TREATMENT DESCRIPTION
				From	To			
120	114	3	DOMENIGONI PKWY	WARREN RD	4437' E WARREN RD	4.437	74	Microsurface2
121	124 D	3	DRESDEN CT	BRADFORD ST	228' N BRADFORD ST	228	36	Slurry Seal Type I
122	112 A	3	DRUMMOND ST	PALM AVE	OLIVE AVE	1.284	28	Slurry Seal Type I
123	125 C	3	DUCLAIR RD	DEAUVILLE RD	1887' W DEAUVILLE RD	1.887	37	Slurry Seal Type I
124	123 A	3	E NEWPORT RD	1639' W STATE ST	STATE ST	1.639	12	Slurry Seal Type I
125	112 A	3	EARLE CT	DE WAIDE AVE	385' E DE WAIDE AVE	385	29	Slurry Seal Type I
126	124 E	3	EDGEMONT DR	HIGH VISTA DR	WINTERGREEN WAY	1.379	36	Slurry Seal Type I
127	107 A	3	EDITH WAY	HOWARD DR	CHICAGO AVE	853	33	Slurry Seal Type I
128	107 A	3	EDITH WAY	WENDELL DR	HOWARD DR	561	33	Slurry Seal Type I
129	125 C	3	EIFFLE LN	CADEN CT	CULLEN CT	242	30	Slurry Seal Type I
130	112 A	3	ELLIOT CT	DE WAIDE AVE	383' E DE WAIDE AVE	383	29	Slurry Seal Type I
131	123 A	3	EMERALD LN	DIAMOND DR	636' S DIAMOND DR	636	36	Slurry Seal Type I
132	123 A	3	EMERALD LN	E NEWPORT RD	DIAMOND DR	395	35	Slurry Seal Type I
133	112	3	EMMANUEL LN	FAITH DR	ACACIA AVE	495	36	Slurry Seal Type I
134	124 D	3	ERICA CT	AMSTERDAM RD	652' S AMSTERDAM RD	652	36	Slurry Seal Type I
135	124 D	3	ERMITAGE LN	VAN GAALE LN	947' E VAN GAALE LN	947	36	Slurry Seal Type I
136	124 D	3	EUREKA CIR	ARRAS DR	651' E ARRAS DR	651	36	Slurry Seal Type I
137	112 A	3	FAIRVIEW AVE	399' S SOPWITH DR	CHICAGO AVE	3.670	60	Microsurface2
138	112	3	FAITH DR	EMMANUEL LN	MERIDIAN ST	786	36	Slurry Seal Type I
139	124 E	3	FALLBROOK CIR	WILDOAK DR	110' W WILDOAK DR	110	32	Slurry Seal Type I
140	112	3	FERGUSON DR	CARNEGIE AVE / E	CARNEGIE AVE / W	1.000	33	Slurry Seal Type I / Chip Seal
141	125 C	3	FIELD VIEW RD	MOSER RD	RED CARRIAGE RD	967	32	Slurry Seal Type I
142	124 E	3	FILBERT ST	PEPPER TREE ST	RED OAK ST	568	36	Slurry Seal Type I
143	125 C	3	FLEURS LN	DEAUVILLE RD	MADDALENA RD	145	40	Slurry Seal Type I
144	125 C	3	FLEURS LN	MADDALENA RD	CLEMENCEAU DR	151	30	Slurry Seal Type I
145	124 E	3	FLINTRIDGE WAY	HARVEST DR	STARFLOWER	1.064	36	Slurry Seal Type I
146	124 D	3	FLORENCE CT	LEEDS ST	272' W LEEDS ST	272	36	Slurry Seal Type I
147	125 C	3	FLOWER BASKET RD	APRICOT TREE RD	SPUN COTTON DR	722	36	Slurry Seal Type I
148	124 D	3	FLOWERING PLUM CT	BEECH ST	313' E BEECH ST	313	36	Slurry Seal Type I
149	125 C	3	FONTAINE ST	ARMOISE DR	BRETON DR	1.143	30	Slurry Seal Type I
150	124 D	3	FOREST ST	145' E CORSICA DR	TAHOE ST	102	36	Slurry Seal Type I
151	124 D	3	FOREST ST	HAMBURG CIR	145' E CORSICA CIR	1.693	36	Slurry Seal Type I
152	122 C	3	FOXBERRY RD	OLEA RD	COTTONWOOD RD	629	36	Slurry Seal Type I
153	112 A	3	FRANK CT	DE WAIDE AVE	385' E DE WAIDE AVE	385	29	Slurry Seal Type I
154	124 D	3	FRESNO CIR	STOCKTON ST	550' S STOCKTON ST	550	36	Slurry Seal Type I
155	103 B	3	FRETWELL AVE	LEON RD	NAUMANN AVE	1.548	32	Slurry Seal Type I
156	111 A	3	FULTON AVE	DARTMOUTH ST	STANFORD ST	1.469	33	Slurry Seal Type I / Chip Seal
157	125 C	3	GAMBREL GATE LN	BLUE BELL LN	SPUN COTTON DR	656	32	Slurry Seal Type I
158	123 A	3	GARNET LN	E NEWPORT RD	952' S E NEWPORT RD	952	35	Slurry Seal Type I
159	124 D	3	GENOA ST	POURROY RD	JOLTAIRE WAY	1.622	40	Slurry Seal Type I

**SLURRY SEAL PROJECT, FY 2021-2021, DISTRICT 3**  
**LIST OF ROADS**

No.	RD BK PAGE	SUPV. DIST.	ROAD NAME	LIMITS		Length (FT)	Width (FT)	TREATMENT DESCRIPTION
				From	To			
160	112 A	3	GERMAINE LN	OLIVE AVE	ALEXA WAY	802	33	Slurry Seal Type I
161	116 A	3	GIRARD ST	THORNTON AVE	1400' S THORNTON AVE	1,400	39	Slurry Seal Type I
162	124 D	3	GIRONDE CT	HOMMAGE DR	407' E HOMMAGE DR	407	36	Slurry Seal Type I
163	125 C	3	GIVERYN CT	DEAUVILLE RD	502' W DEAUVILLE RD	502	32	Slurry Seal Type I
164	124 D	3	GLASGOW ST	BREITNER WAY	539' NW BREITNER WAY	539	36	Slurry Seal Type I
165	124 E	3	GOLDEN WILLOW CT	AVOCADO CT	302' E AVOCADO CT	302	32	Slurry Seal Type I
166	195 B	3	GORGONIO CIR	SPRING CREST DR	305' N SPRING CREST DR	305	27	Double Chip Seal
167	102	3	GRANITE VIEW DR	SAN JOSE DR	SAN JOSE DR	1,062	33	Slurry Seal Type I
168	112	3	GRAY WAY	ACACIA AVE	SANTIAGO DR	233	33	Slurry Seal Type I / Chip Seal
169	124 D	3	HAGUE ST	FOREST ST	HAMBURG CIR	783	36	Slurry Seal Type I
170	124 D	3	HAMBURG CIR	FOREST ST	912' E FOREST ST	912	36	Slurry Seal Type I
171	124 E	3	HARVEST DR	375' SE HIGH VISTA DR	FLINTRIDGE WAY	1,111	36	Slurry Seal Type I
172	124 E	3	HARVEST DR	HIGH VISTA DR	375' SE HIGH VISTA DR	375	36	Slurry Seal Type I
173	125 C	3	HEARTH GLEN CT	FLOWER BASKET RD	534' E FLOWER BASKET RD	534	32	Slurry Seal Type I
174	124 E	3	HIDDEN TRAIL CT	AULD RD	1083' N AULD RD	1,083	36	Slurry Seal Type I
175	195 B	3	HIDDEN VALLEY CIR	TORO VISTA DR	427' S TORO VISTA DR	427	27	Double Chip Seal
176	124 E	3	HIGH VISTA DR	100' E STARFLOWER DR	POURROY RD	1,205	40	Slurry Seal Type I
177	124 E	3	HIGH VISTA DR	AULD RD	SHADETREE DR	1,760	40	Slurry Seal Type I
178	124 E	3	HIGH VISTA DR	SHADETREE DR	100' E STARFLOWER DR	805	40	Slurry Seal Type I
179	112 A	3	HILLSON CIR	HOWARD DR	194' E HOWARD DR	194	29	Slurry Seal Type I
180	124 D	3	HOMMAGE DR	BENTON RD	781' S BENTON RD	781	34	Slurry Seal Type I
181	124 D	3	HONEYSUCKLE CIR	ARRAS DR	628' E ARRAS DR	628	36	Slurry Seal Type I
182	112 A	3	HOWARD DR	AVENIDA CHAGRES	OLIVE AVE	1,121	36	Slurry Seal Type I
183	112 A	3	HOWARD DR	OLIVE AVE	CEDAR AVE	2,594	33	Slurry Seal Type I
184	124 D	3	HUNTSMAN CT	LEEDS ST	377' W LEEDS ST	377	36	Slurry Seal Type I
185	124 D	3	ISLE CT	SAUTERNE ST	219' W SAUTERNE ST	219	36	Slurry Seal Type I
186	125 C	3	JARDIN CT	DEAUVILLE RD	274' W DEAUVILLE RD	274	32	Slurry Seal Type I
187	112 A	3	JERRY LN	OLIVE AVE	638' N OLIVE AVE	638	33	Slurry Seal Type I / Chip Seal
188	112 A	3	JERRY LN	PALM AVE	644' N PALM AVE	644	33	Slurry Seal Type I / Chip Seal
189	124 D	3	JOLTAIRE WAY	THOMPSON RD	TAHOE ST	1,734	36	Slurry Seal Type I
190	103 B	3	JULIE LN	ALLEN AVE	482' S ALLEN AVE	482	33	Slurry Seal Type I
191	125 C	3	JUNIPER BERRY RD	WATERMELON DR	MOSER RD	1,653	36	Slurry Seal Type I
192	122 C	3	KALE LN	WINTERSWEET LN	ABELIA ST	971	36	Slurry Seal Type I
193	124 D	3	KIEL CT	LEEDS ST	276' N LEEDS ST	276	36	Slurry Seal Type I
194	112 A	3	KNIGHT CT	DE WAIDE AVE	383' E DE WAIDE AVE	383	29	Slurry Seal Type I
195	103 A	3	LA PALOMA DR	LA PUERTA DR	100' S LA PUERTA DR	100	33	Slurry Seal Type I / Chip Seal
196	103 A	3	LA PUERTA DR	EL PARAISO DR	LA PALOMA DR	848	33	Slurry Seal Type I / Chip Seal
197	112	3	LAKE ST	210' S CHAMBERS AVE	2931' S CHAMBERS AVE	2,721	32	Slurry Seal Type I
198	112	3	LAKE ST N/B	MAYBERRY AVE	WISDOM DR	1,049	18	Slurry Seal Type I
199	112	3	LAKE ST S/B	MAYBERRY AVE	WISDOM DR	1,049	18	Slurry Seal Type I

**SLURRY SEAL PROJECT, FY 2021-2021, DISTRICT 3**  
**LIST OF ROADS**

No.	RD BK PAGE	SUPV. DIST.	ROAD NAME	LIMITS		Length (FT)	Width (FT)	TREATMENT DESCRIPTION
				From	To			
200	125 C	3	LARVOTTO CT	DEAUVILLE RD	271' W DEAUVILLE RD	271	32	Slurry Seal Type I
201	102	3	LAS PALMAS CT	SAN JOSE DR	264' S SAN JOSE DR	264	33	Slurry Seal Type I
202	152 C	3	LATELY CIR	FAIRVIEW AVE	475' E FAIRVIEW AVE	475	33	Slurry Seal Type I
203	110	3	LAWTON CT	ACACIA AVE	530' S ACACIA AVE	530	33	Slurry Seal Type I
204	124 D	3	LEEDS ST	BRUSSELS ST	KIEL CT	1,501	36	Slurry Seal Type I
205	116 A	3	LEGEND LN	PACHEA TRL	THORNTON AVE	657	33	Slurry Seal Type I
206	103 B	3	LEON RD	ALLEN AVE	NEER ST	1,602	61	Slurry Seal Type I
207	103 B	3	LEON RD	NEER ST	SH-74	323	54	Slurry Seal Type I
208	111	3	LIBERTY DR	NAOMI DR	MERIDIAN ST	1,007	33	Slurry Seal Type I / Chip Seal
209	125 C	3	LIMOGES ST	DUCLAIR RD	RENOIR RD	257	36	Slurry Seal Type I
210	124 E	3	LIVE OAK CIR	RED OAK ST	146' NW RED OAK ST	146	28	Slurry Seal Type I
211	107 A	3	LOW CIR	BARNETT DR	305' E BARNETT DR	305	29	Slurry Seal Type I
212	112 B	3	LYNN CIR	C ST	184' S C ST	184	41	Slurry Seal Type I
213	125 C	3	MADDALENA RD	BENTON RD	AULD RD	2,506	40	Slurry Seal Type I
214	125 C	3	MADDALENA RD	YELLOW WAGON RD	BENTON RD	610	40	Slurry Seal Type I
215	124 D	3	MANFORD DR	LEON RD (S5220E)	LEEDS ST	335	40	Slurry Seal Type I
216	112 A	3	MARLENE ST	HOWARD DR	NOLA ST	691	33	Slurry Seal Type I
217	112 A	3	MARTA CT	PALM AVE	404' S PALM AVE	404	29	Slurry Seal Type I
218	112	3	MERCY CT	FAITH DR	260' N FAITH DR	260	32	Slurry Seal Type I
219	195 B	3	MESQUITE DR	SPRING CREST DR	RIBBONWOOD DR	1,461	32	Double Chip Seal
220	125 C	3	MIMOSA TREE RD	RED CARRIAGE RD	AUTUMN NEST RD	555	32	Slurry Seal Type I
221	112	3	MISTY WAY	HEMET ST	STARDUST ST	502	29	Slurry Seal Type I / Chip Seal
222	124 D	3	MODESTO CIR	CAPRI DR	110' SE CAPRI DR	110	36	Slurry Seal Type I
223	125 D	3	MONTFLEURY LN	RENOIR RD	SAINT MARTIN ST	544	36	Slurry Seal Type I
224	125 D	3	MONTREAUX RD	RENOIR RD	PERIGORD RD	881	36	Slurry Seal Type I
225	112 A	3	MOONLIGHTING DR	WANDA LN	309' E WANDA LN	309	33	Slurry Seal Type I / Chip Seal
226	125 C	3	MOSER RD	127' N AUTUMN NEST RD	BENTON RD	560	19	Slurry Seal Type I
227	125 C	3	MOSER RD	BENTON RD	1256' S BENTON RD	1,256	34	Slurry Seal Type I
228	125 C	3	MOSER RD	RED CARRIAGE RD	127' N AUTUMN NEST RD	393	32	Slurry Seal Type I
229	107	3	MOUNTAIN AVE	CEDAR AVE	747' W CEDAR AVE	747	36	Slurry Seal Type I
230	124 D	3	MUNICH LN	HAMBURG CIR	AMSTERDAM RD	232	36	Slurry Seal Type I
231	128 D	3	MURRIETA HOT SPRINGS RD	SH-79	CALISTOGA DR	4,001	68	Microsurface2
232	122 C	3	MYRTLE CT	COTTONWOOD RD	174' SW COTTONWOOD RD	174	36	Slurry Seal Type I
233	111	3	NAOMI DR	MAYBERRY AVE	856' S MAYBERRY AVE	856	29	Slurry Seal Type I / Chip Seal
234	112 B	3	NATHAN DR	8TH ST	6TH ST	681	41	Slurry Seal Type I
235	112 B	3	NATHAN DR	WHITE OAK DR	8TH ST	400	33	Slurry Seal Type I
236	103 B	3	NEER ST	837' E LEON RD	NAUMANN AVE	719	34	Slurry Seal Type I
237	103 B	3	NEER ST	LEON RD	837' E LEON RD	837	23	Slurry Seal Type I
238	107 A	3	NITA CIR	HOWARD DR	192' E HOWARD DR	192	29	Slurry Seal Type I
239	195 B	3	NOB DR	TORO VISTA DR	108' E TORO VISTA DR	108	30	Double Chip Seal

**SLURRY SEAL PROJECT, FY 2021-2021, DISTRICT 3**  
**LIST OF ROADS**

No.	RD BK PAGE	SUPV. DIST.	ROAD NAME	LIMITS		Length (FT)	Width (FT)	TREATMENT DESCRIPTION
				From	To			
240	112 A	3	NOLA ST	HOWARD DR	MARLENE ST	948	33	Slurry Seal Type I
241	122 C	3	OLEA RD	CHINABERRY ST	SAFFLOWER ST	666	36	Slurry Seal Type I
242	112 A	3	OLIVE AVE	150' W HOWARD DR	FAIRVIEW AVE	3,691	39	Slurry Seal Type I
243	124 D	3	OLIVE TREE CT	BEECH ST	504' SE BEECH ST	504	36	Slurry Seal Type I
244	116 A	3	OLLA RD	PACHEA TRL	432' SE PACHEA TRL	432	27	Slurry Seal Type I
245	112 A	3	ORANGEWOOD LN	NATHAN DR	395' N NATHAN DR	395	33	Slurry Seal Type I
246	112 A	3	OSSIPEE ST	BROWCA ST	DRUMMOND ST	136	33	Slurry Seal Type I
247	116 A	3	PACHEA TRL	928' S OLLA DR	2801' S OLLA DR	1,873	27	Slurry Seal Type I
248	116 A	3	PACHEA TRL	GIRARD ST	928' S OLLA DR	2,840	32	Slurry Seal Type I
249	116 A	3	PAGEANT PL	PACHEA TRL	420' SE PACHEA TRL	420	26	Slurry Seal Type I
250	112 A	3	PALM AVE	CHICAGO AVE	FAIRVIEW AVE	2,628	33	Slurry Seal Type I
251	124 D	3	PALO VERDE CT	BEECH ST	405' E BEECH ST	405	36	Slurry Seal Type I
252	124 D	3	PANSY ST	611' N GENOA ST	261' S GENOA ST	872	36	Slurry Seal Type I
253	124 D	3	PARIS CT	FOREST ST	293' E FOREST ST	293	36	Slurry Seal Type I
254	107 A	3	PEACE CIR	BARNETT DR	305' E BARNETT DR	305	29	Slurry Seal Type I
255	125 D	3	PEBLEY CT	723' S SANTORO WAY	625' N SANTORO WAY	1,348	32	Slurry Seal Type I
256	124 E	3	PEPPER TREE ST	1879' E BOTTLE BRUSH ST	422' E AVOCADO CT	597	32	Slurry Seal Type I
257	124 E	3	PEPPER TREE ST	BOTTLE BRUSH ST	1879' E BOTTLE BRUSH ST	1,879	36	Slurry Seal Type I
258	125 D	3	PERIGORD RD	479' W SAINT MARTIN ST	888' W SAINT MARTIN ST	409	36	Slurry Seal Type I
259	125 D	3	PERIGORD RD	795' E SAINT MARTIN ST	479' W SAINT MARTIN ST	1,274	36	Slurry Seal Type I
260	124 E	3	PERSIMMON CIR	BOTTLE BRUSH ST	145' N BOTTLE BRUSH ST	145	28	Slurry Seal Type I
261	112 A	3	PERSIMMONS LN	WHITEOAK DR	312' N WHITEOAK DR	312	33	Slurry Seal Type I
262	116 B	3	PHEASANT HILL PL	500' E LAKE ST	424' W LAKE ST	924	32	Slurry Seal Type I
263	125 D	3	PICASSO CT	MONTREUX RD	345' E MONTREUX RD	345	36	Slurry Seal Type I
264	195 B	3	PINE VIEW DR	SH-74	1195' NW SH-74	1,195	33	Double Chip Seal
265	125 C	3	PISTACHIO DR	WATERMELON DR	AUTUMN NEST DR	443	36	Slurry Seal Type I
266	107 A	3	PLEDGER CIR	HOWARD DR	193' E HOWARD DR	193	29	Slurry Seal Type I
267	124 E	3	POMEROL LOOP	VAN GAALE LN / N	VAN GAALE LN / S	1,681	36	Slurry Seal Type I
268	124 D	3	POMPEI LN	BENTON RD	SICILY LN	1,181	32	Slurry Seal Type I
269	124 D	3	POPPY ST	TAHOE ST	STOCKTON ST	1,140	36	Slurry Seal Type I
270	111 A	3	PRINCETON ST	FULTON AVE	269' N FULTON AVE	269	29	Slurry Seal Type I / Chip Seal
271	125 D	3	RANCHO KIEL RD	PERIGORD RD	SANTORO WAY	612	36	Slurry Seal Type I
272	125 D	3	RANCHO KIEL RD	SANTORO WAY	RENOIR RD	612	36	Slurry Seal Type I
273	125 C	3	RED CARRIAGE RD	MIMOSA TREE RD	FIELD VIEW RD	926	32	Slurry Seal Type I
274	124 E	3	RED OAK ST	BEECH ST	AULD RD	1,549	36	Slurry Seal Type I
275	112 A	3	REDWING CIR	PALM AVE	372' S PALM AVE	372	36	Slurry Seal Type I
276	195 B	3	REDWOOD DR	TORA VISTA DR	1631' E TORA VISTA DR	1,631	27	Double Chip Seal
277	125 D	3	RENOIR RD	1306' W MADDALENA RD	1792' W MADDALENA RD	486	36	Slurry Seal Type I
278	125 D	3	RENOIR RD	MADDALENA RD	1306' W MADDALENA RD	1,306	36	Slurry Seal Type I
279	124 D	3	RHINE CT	AMSTERDAM RD	817' N AMSTERDAM RD	817	36	Slurry Seal Type I
280	125 C	3	RHUBARB CT	SPUN COTTON DR	147' SW SPUN COTTON DR	147	32	Slurry Seal Type I



**SLURRY SEAL PROJECT, FY 2021-2021, DISTRICT 3**  
**LIST OF ROADS**

No.	RD BK PAGE	SUPV. DIST.	ROAD NAME	LIMITS		Length (FT)	Width (FT)	TREATMENT DESCRIPTION
				From	To			
281	195 B	3	RIBBONWOOD DR	SH-74	3403' SW SH-74	3,403	33	Double Chip Seal
282	112	3	RICHBROUGH RD	HEMET ST	BELLINGHAM WAY	390	36	Slurry Seal Type I / Chip Seal
283	107 A	3	RILEY CIR	BARNETT DR	304' E BARNETT DR	304	29	Slurry Seal Type I
284	124 D	3	RIVERA ST	ROTTERDAM ST	ANTWERP ST	833	36	Slurry Seal Type I
285	103 B	3	ROBERTSON ST	LEON RD	NAUMANN AVE	1,548	35	Slurry Seal Type I
286	195 B	3	ROLLING HILLS CIR	RIBBONWOOD DR	170' N RIBBONWOOD DR	170	35	Double Chip Seal
287	124 E	3	ROSE HILL CIR	TREE RIDGE DR	172' E TREE RIDGE DR	172	32	Slurry Seal Type I
288	107 A	3	ROSEBRUGH LN	CEDAR AVE	2029' S CEDAR AVE	2,029	33	Slurry Seal Type I
289	124 D	3	ROTTERDAM ST	AMSTERDAM RD	RIVERA ST	511	36	Slurry Seal Type I
290	125 C	3	ROUND CORAL RD	POURROY RD	SPUN COTTON DR	144	36	Slurry Seal Type I
291	124 E	3	RUNNING SPRINGS RD	CLOVERHILL WAY	SIERRA GROVE DR	968	36	Slurry Seal Type I
292	107 A	3	SAAR ST	BETHLAM AVE	BARITO ST	131	36	Slurry Seal Type I
293	122 C	3	SAFFLOWER ST	CHINABERRY DR	ABELIA ST	1,303	36	Slurry Seal Type I
294	122 C	3	SAFFLOWER ST	COTTONWOOD RD	CHINABERRY DR	1,501	36	Slurry Seal Type I
295	122 C	3	SAGEBRUSH LN	SAFFLOWER ST	SOURWOOD WAY	426	36	Slurry Seal Type I
296	125 D	3	SAINT MARTIN ST	PERIGORD RD	1206' N PERIGORD RD	1,206	36	Slurry Seal Type I
297	122 C	3	SALVIA CIR	SAFFLOWER ST	270' E SAFFLOWER ST	270	36	Slurry Seal Type I
298	102	3	SAN JACINTO AVE	IDYLLWILD DR	RAMONA EXPY	4,328	12	Slurry Seal Type I
299	102	3	SAN JOSE DR	CHABELA DR	1931' NE CHABELA DR	1,931	33	Slurry Seal Type I
300	103 A	3	SAN JUAN DR	AVENIDA VIZCAYA	AVENIDA VALENCIA	645	33	Slurry Seal Type I / Chip Seal
301	124 D	3	SAN REMO DR	SICILY LN	153' E SICILY LN	153	32	Slurry Seal Type I
302	112	3	SANTEE CT	HEMET ST	367' E HEMET ST	367	33	Slurry Seal Type I / Chip Seal
303	112	3	SANTIAGO DR	BUENOS AIRES DR	726' SE BUENOS AIRES DR	726	29	Slurry Seal Type I / Chip Seal
304	125 D	3	SANTORO WAY	PEBLEY CT	RANCHO KIEL RD	396	36	Slurry Seal Type I
305	124 D	3	SAUTERNE ST	ISLE CT	1588' SW ISLE CT	1,588	36	Slurry Seal Type I
306	124 D	3	SEINE CT	AMSTERDAM RD	263' S AMSTERDAM RD	263	36	Slurry Seal Type I
307	107 A	3	SEINE CT	TIBER ST	560' SE TIBER ST	560	36	Slurry Seal Type I
308	195 B	3	SEQUOIA CIR	TORO VISTA DR	768' N TORA VISTA DR	768	26	Double Chip Seal
309	124 E	3	SHADETREE DR	HIGH VISTA DR	AULD RD	1,737	40	Slurry Seal Type I
310	122 C	3	SHALLOT CT	166' SW ABELIA ST	ABELIA ST	166	36	Slurry Seal Type I
311	122 C	3	SHALLOT DR	ABELIA ST	SAFFLOWER ST	952	36	Slurry Seal Type I
312	112 B	3	SHANNON CIR	C ST	185' S C ST	185	41	Slurry Seal Type I
313	125 C	3	SHRIMP LN	WASHINGTON ST	4314' W WASHINGTON ST	4,314	32	Slurry Seal Type I
314	124 D	3	SICILY LN	UMBRIA LN	POMPEI LN	657	32	Slurry Seal Type I
315	124 E	3	SIERRA GROVE DR	SHADETREE DR	VALLEY SPRING WAY	2,121	40	Slurry Seal Type I
316	124 D	3	SILEX CT	SAUTERNE ST	110' SE SAUTERNE ST	110	28	Slurry Seal Type I
317	124 E	3	SILK TREE CT	BOTTLE BRUSH ST	251' N BOTTLE BRUSH ST	251	28	Slurry Seal Type I / Chip Seal
318	195 B	3	SKI VIEW DR	RIBBONWOOD DR	TORO VISTA DR	1,693	27	Double Chip Seal
319	122 C	3	SOURWOOD WAY	SAFFLOWER ST	SAGEBRUSH LN	508	36	Slurry Seal Type I
320	103 B	3	SPRADLIN LN	ALLEN AVE	508' S ALLEN AVE	508	29	Slurry Seal Type I

**SLURRY SEAL PROJECT, FY 2021-2021, DISTRICT 3**  
**LIST OF ROADS**

No.	RD BK PAGE	SUPV. DIST.	ROAD NAME	LIMITS		Length (FT)	Width (FT)	TREATMENT DESCRIPTION
				From	To			
321	195 B	3	SPRING CREST DR	SH-74	6355' SE SH-74	6 355	32	Double Chip Seal
322	125 C	3	SPUN COTTON DR	APRICOT TREE RD	256' N ROUND CORAL RD	3 409	32	Slurry Seal Type I
323	111	3	STANFORD ST	670' S ACACIA AVE	SH-74	1 954	52	Microsurface2
324	111 A	3	STANFORD ST	STETSON AVE	670' S ACACIA AVE	4 625	55	Microsurface2
325	116 A	3	STANFORD ST	THORNTON AVE	STETSON AVE	1 260	57	Microsurface2
326	112	3	STARDUST ST	ANDREA AVE	MISTY WAY	763	33	Slurry Seal Type I / Chip Seal
327	124 E	3	STARFLOWER DR	FLINTRIDGE WAY	HIGH VISTA DR	761	40	Slurry Seal Type I
328	124 E	3	STARMIST WAY	WHITECROWN DR	FLINTRIDGE WAY	320	36	Slurry Seal Type I
329	152 C	3	STEPHVON WAY	OLIVE AVE	ALEXA WAY	804	33	Slurry Seal Type I
330	124 D	3	STIRLING CT	LEEDS ST	424' NW LEEDS ST	424	36	Slurry Seal Type I
331	124 D	3	STOCKTON ST	TAHOE ST	JOLTAIRE WAY	766	36	Slurry Seal Type I
332	116 A	3	STONEHENGE CIR	THORNTON AVE	963' S THORNTON AVE	963	32	Slurry Seal Type I
333	124 E	3	STOYVIEW CIR	EDGEMONT DR	158' NW EDGEMONT DR	158	32	Slurry Seal Type I
334	103 A	3	SULTANAS RD	620' S ALICANTE DR	WATSON RD	813	36	Slurry Seal Type I / Chip Seal
335	103 A	3	SULTANAS RD	ALICANTE DR	620' S ALICANTE DR	620	28	Slurry Seal Type I / Chip Seal
336	124 E	3	SUMAC ST	AULD RD	BOTTLE BRUSH ST	121	36	Slurry Seal Type I
337	103 B	3	SUNNY AVE	JULIE LN	351' W JULIE LN	351	33	Slurry Seal Type I
338	125 C	3	SWEET BERRY CT	JUNIPER BERRY RD	147' SW JUNIPER BERRY RD	147	32	Slurry Seal Type I
339	124 D	3	TAHOE ST	1110' S STOCKTON ST	CAPRI DR	552	32	Slurry Seal Type I
340	124 D	3	TAHOE ST	STOCKTON ST	1110' S STOCKTON ST	1 110	36	Slurry Seal Type I
341	124 D	3	TARAH CT	STIRLING CT	184' N STIRLING CT	184	36	Slurry Seal Type I
342	103 B	3	TERAND AVE	NAUMANN AVE	LEON RD	1 550	35	Slurry Seal Type I
343	107 A	3	TIBER ST	FAIRVIEW AVE	BARITO ST	1 565	36	Slurry Seal Type I
344	107 A	3	TIGRIS LN	TIBER ST	FAIRVIEW AVE	644	36	Slurry Seal Type I
345	195 B	3	TORO VISTA DR	SPRING CREST DR	RIBBONWOOD DR	5 008	32	Double Chip Seal
346	124 E	3	TREE RIDGE DR	WINTERGREEN WAY	EDGEMONT DR	811	36	Slurry Seal Type I
347	124 D	3	TROY LN	BREITNER WAY	FOREST ST	250	36	Slurry Seal Type I
348	125 D	3	TULLE RD	SAINT MARTIN ST	MADDALENA RD	142	40	Slurry Seal Type I
349	124 D	3	UMBRIA LN	POMPEI LN	1159' NE POMPEI LN	1 159	32	Slurry Seal Type I
350	124 E	3	VALLEY SPRING WAY	HIGH VISTA DR	SIERRA GROVE DR	1 328	36	Slurry Seal Type I
351	124 E	3	VAN GALE LN	AULD RD	BENTON RD	2 588	30	Slurry Seal Type I
352	111A	3	VASSAR ST	FULTON AVE	265' N FULTON AVE	265	29	Slurry Seal Type I / Chip Seal
353	110	3	VERA CT	WILLOW ST	274' E WILLOW ST	274	29	Slurry Seal Type I
354	124 D	3	VIGNES CT	CHEVAL DR	283' E CHEVAL DR	283	36	Slurry Seal Type I
355	116 B	3	VISTA MOREE CT	LAKE ST	405' SE LAKE ST	405	28	Slurry Seal Type II
356	112 A	3	WANDA LN	PALM AVE	650' N OLIVE AVE	1 977	33	Slurry Seal Type I / Chip Seal
357	112	3	WANDER LUST DR	ANDREA AVE	MISTY WAY	745	33	Slurry Seal Type I / Chip Seal
358	124 E	3	WATERFALL WAY	HARVEST DR	WHITECROWN DR	1 145	36	Slurry Seal Type I

## SLURRY SEAL PROJECT, FY 2021-2021, DISTRICT 3

## LIST OF ROADS

No.	RD BK PAGE	SUPV. DIST.	ROAD NAME	LIMITS		Length (FT)	Width (FT)	TREATMENT DESCRIPTION
				From	To			
359	124 D	3	WATERLOO CT	FOREST ST	236' S FOREST ST	236	36	Slurry Seal Type I
360	125 C	3	WATERMELON DR	JUNIPER BERRY RD	PISTACIO DR	623	32	Slurry Seal Type I
361	103 A	3	WATSON RD	AVENIDA RAMADA	SULTANAS RD	1,114	30	Slurry Seal Type I / Chip Seal
362	107 A	3	WENDELL DR	ROSEBRUGH LN	CEDAR AVE	1,868	33	Slurry Seal Type I
363	124 E	3	WESTRIDGE DR	FLINTRIDGE DR	116'S FLINTRIDGE DR	116	36	Slurry Seal Type I
364	124 E	3	WHIMBREL CT	AVOCET WAY	233' SW AVOCET WAY	233	32	Slurry Seal Type I
365	124 E	3	WHISPERING HILLS DR	CLOVERHILL WAY	SIERRA GROVE DR	1,388	36	Slurry Seal Type I
366	112 A	3	WHITE OAK DR	PALM AVE	1365' S PALM AVE	1,384	36	Slurry Seal Type I
367	125 C	3	WHITE RIDGE RD	BLUE BELL LN	SPUN COTTON DR	645	32	Slurry Seal Type I
368	124 E	3	WHITECROWN DR	WATERFALL WAY	HARVEST DR	1,250	36	Slurry Seal Type I
369	124 E	3	WILDOAK DR	CLOVERHILL WAY	SIERRA GROVE DR	724	36	Slurry Seal Type I
370	124 E	3	WILLOW CIR	RED OAK ST	100' NW RED OAK ST	100	44	Slurry Seal Type I
371	110	3	WILLOW ST	BROCK AVE	ACACIA AVE	517	33	Slurry Seal Type I
372	125 C	3	WINTER CHERRY RD	WATERMELON DR	AUTUMN NEST RD	505	32	Slurry Seal Type I
373	124 E	3	WINTERGREEN WAY	HIGH VISTA DR	EDGEMONT DR	1,139	36	Slurry Seal Type I
374	122 C	3	WINTERSWEET LN	AGONIS WAY	KALE LN	588	36	Slurry Seal Type I
375	112	3	WISDOM DR	MAYBERRY AVE	LAKE ST	1,383	36	Slurry Seal Type I
376	125 C	3	WISHING WELL CT	BLUE BELL LN	363' S BLUE BELL LN	363	32	Slurry Seal Type I
377	122 C	3	YARROW CT	KALE LN	379' NW KALE LN	379	36	Slurry Seal Type I
378	125 C	3	YELLOW WAGON RD	SPUN COTTON DR	JUNIPER BERRY RD	317	32	Slurry Seal Type I
<b>CITY OF HEMET</b>								
379	110	3	COLUMBIA ST	SH-74	963 S SH-74	963	23	Slurry Seal Type II
380	114	3	DOMENIGONI PKWY	11187' E SH-79	WARREN RD	4,852	62	Mircorsurfacing2
381	114	3	DOMENIGONI PKWY	WARREN RD	4437' E WARREN RD	4,437	74	Mircorsurfacing2
382	123 A	3	E NEWPORT RD	1639' W STATE ST	STATE ST	1,639	12	Slurry Seal Type I
<b>CITY OF SAN JACINTO</b>								
383	102	3	SAN JACINTO AVE	IDYLLWILD DR	RAMONA EXPY	4,328	12	Slurry Seal Type I

**CURB RAMP ACESSISBILITY PROJECT, FY 2021-2022, DISTRICT 3**  
**LIST OF CURB RAMPS**

<b>No.</b>	<b>DIST.</b>	<b>MAJOR STREET</b>	<b>MINOR STREET</b>	<b>CORNER</b>	<b>TREATMENT</b>
1	3	CEDAR AVE	RAMONA EXPY	N	SIGNALIZED CURB RAMP
2	3	CEDAR AVE	RAMONA EXPY	E	SIGNALIZED CURB RAMP
3	3	STANFORD ST	MAYBERRY AVE	NE	SIGNALIZED CURB RAMP
4	3	STANFORD ST	MAYBERRY AVE	SE	SIGNALIZED CURB RAMP
5	3	STANFORD ST	MAYBERRY AVE	NW	SIGNALIZED CURB RAMP
6	3	STANFORD ST	MAYBERRY AVE	SW	SIGNALIZED CURB RAMP
7	3	DOMENIGONI PKWY	WARREN RD	E	SIGNALIZED CURB RAMP
8	3	DOMENIGONI PKWY	WARREN RD	S	SIGNALIZED CURB RAMP
9	3	MADDALENA RD	BENTON RD	SE	SIGNALIZED CURB RAMP
10	3	MADDALENA RD	BENTON RD	SW	SIGNALIZED CURB RAMP
11	3	MURRIETA HOT SPRINGS RD	SKY CANYON DR	NE	SIGNALIZED CURB RAMP
12	3	MURRIETA HOT SPRINGS RD	SKY CANYON DR	SE	SIGNALIZED CURB RAMP
13	3	MURRIETA HOT SPRINGS RD	SKY CANYON DR	NW	SIGNALIZED CURB RAMP
14	3	MURRIETA HOT SPRINGS RD	SKY CANYON DR	SW	SIGNALIZED CURB RAMP
15	3	MURRIETA HOT SPRINGS RD	TOWNVIEW AVE	NE	SIGNALIZED CURB RAMP
16	3	MURRIETA HOT SPRINGS RD	TOWNVIEW AVE	SE	SIGNALIZED CURB RAMP
17	3	MURRIETA HOT SPRINGS RD	TOWNVIEW AVE	NW	SIGNALIZED CURB RAMP
18	3	MURRIETA HOT SPRINGS RD	TOWNVIEW AVE	SW	SIGNALIZED CURB RAMP
19	3	MURRIETA HOT SPRINGS RD	CALISTOGA DR	NW	SIGNALIZED CURB RAMP
20	3	MURRIETA HOT SPRINGS RD	CALISTOGA DR	SW	SIGNALIZED CURB RAMP
21	3	MERIDIAN ST	BRIARWOOD AVE	NW	FULL RECONSTRUCTION
22	3	MERIDIAN ST	BRIARWOOD AVE	SW	FULL RECONSTRUCTION
23	3	STANDFORD ST	BRIARWOOD AVE	NE	FULL RECONSTRUCTION
24	3	STANDFORD ST	NORDAL AVE	NW	PROTECT IN PLACE
25	3	STANDFORD ST	NORDAL AVE	SW	PROTECT IN PLACE
26	3	STANDFORD ST	VANCHELLE CT	SE	PROTECT IN PLACE
27	3	STANDFORD ST	WHITTIER AVE	SE	FULL RECONSTRUCTION
28	3	AVENIDA HORTENSIA	AVENIDA GATO	SE	FULL RECONSTRUCTION
29	3	AVENIDA HORTENSIA	AVENIDA GATO	NE	FULL RECONSTRUCTION
30	3	BELLINGHAM WAY	RICHBROUGH RD	SE	FULL RECONSTRUCTION
31	3	HEMET ST	RICHBROUGH RD	NW	FULL RECONSTRUCTION
32	3	HEMET ST	RICHBROUGH RD	SW	FULL RECONSTRUCTION
33	3	MAYBERRY AVE	AVENIDA HORTENSIA	NW	FULL RECONSTRUCTION
34	3	MAYBERRY AVE	AVENIDA HORTENSIA	NE	FULL RECONSTRUCTION
35	3	AVENIDA CAYLEE	AVENIDA CONTENTO	SW	PROTECT IN PLACE
36	3	AVENIDA CAYLEE	AVENIDA CONTENTO	SE	PROTECT IN PLACE
37	3	AVENIDA CAYLEE	CLEMENTE AVE	NE	PROTECT IN PLACE

## CURB RAMP ACCESSIBILITY PROJECT, FY 2021-2022, DISTRICT 3

## LIST OF CURB RAMPS

No.	DIST.	MAJOR STREET	MINOR STREET	CORNER	TREATMENT
38	3	AVENIDA CAYLEE	CLEMENTE AVE	NW	PROTECT IN PLACE
39	3	AVENIDA PALMERA	AVENIDA CONTENTO	NW	PROTECT IN PLACE
40	3	AVENIDA PALMERA	AVENIDA CONTENTO	NE	PROTECT IN PLACE
41	3	AVENIDA RAMADA	AVENIDA CAYLEE	SE	PROTECT IN PLACE
42	3	WASHINGTON ST	EAGLE PEAK RD	SW	PROTECT IN PLACE
43	3	WASHINGTON ST	NANDINA AVE	NW	PROTECT IN PLACE
44	3	WASHINGTON ST	NANDINA AVE	SE	FULL RECONSTRUCTION
45	3	WASHINGTON ST	NANDINA AVE	NE	PROTECT IN PLACE
46	3	GRAND AVE	MORRISON PL	E	FULL RECONSTRUCTION
47	3	GRAND AVE	STONEMAN ST	N	FULL RECONSTRUCTION
48	3	GRAND AVE	STONEMAN ST	E	FULL RECONSTRUCTION
49	3	FAIRVIEW AVE	CHICAGO AVE	SE	PROTECT IN PLACE
50	3	FAIRVIEW AVE	VOLGA ST	SE	PROTECT IN PLACE
51	3	FAIRVIEW AVE	VOLGA ST	SW	FULL RECONSTRUCTION
52	3	FAIRVIEW AVE	TIBER ST	E	FULL RECONSTRUCTION
53	3	FAIRVIEW AVE	TIBER ST	N	PROTECT IN PLACE
54	3	FAIRVIEW AVE	RHINE ST	SE	FULL RECONSTRUCTION
55	3	FAIRVIEW AVE	RHINE ST	SW	FULL RECONSTRUCTION
56	3	FAIRVIEW AVE	TIGRIS LANE	NE	FULL RECONSTRUCTION
57	3	FAIRVIEW AVE	TIGRIS LANE	NW	PROTECT IN PLACE
58	3	MURRIETA HOT SPRINGS RD	365' W SKY CANYON DR	SW	FULL RECONSTRUCTION
59	3	MURRIETA HOT SPRINGS RD	295' W SKY CANYON DR	SE	PROTECT IN PLACE
60	3	MURRIETA HOT SPRINGS RD	300' E SKY CANYON DR	SW	PROTECT IN PLACE
61	3	MURRIETA HOT SPRINGS RD	340' E SKY CANYON DR	SE	FULL RECONSTRUCTION
62	3	WATSON RD	AVENIDA RAMADA	NW	PROTECT IN PLACE
63	3	WATSON RD	SULTANAS RD	NW	PROTECT IN PLACE
64	3	MADDALENA RD	FLEURS LN	SE	PROTECT IN PLACE
65	3	MURRIETA HOT SPRINGS RD	ETERNITY LN	SE	FULL RECONSTRUCTION
66	3	MURRIETA HOT SPRINGS RD	ETERNITY LN	SW	FULL RECONSTRUCTION
67	3	FAIRVIEW AVE	BETHLAM AVE	E	FULL RECONSTRUCTION
68	3	FAIRVIEW AVE	BETHLAM AVE	N	PROTECT IN PLACE
69	3	FAIRVIEW AVE	SOPWITH DR	NW	FULL RECONSTRUCTION
70	3	FAIRVIEW AVE	SOPWITH DR	SW	PROTECT IN PLACE
71	3	LAKE ST	AVENIDA TIGRE	NE	FULL RECONSTRUCTION
72	3	LAKE ST	AVENIDA TIGRE	SE	FULL RECONSTRUCTION
73	3	CARNEGIE AVE	FERGUSON DR	NE	FULL RECONSTRUCTION
74	3	HEMET ST	SANTEE CT	NE	FULL RECONSTRUCTION

## CURB RAMP ACESSISBILITY PROJECT, FY 2021-2022, DISTRICT 3

## LIST OF CURB RAMPS

No.	DIST.	MAJOR STREET	MINOR STREET	CORNER	TREATMENT
75	3	HEMET ST	SANTEE CT	SE	FULL RECONSTRUCTION
76	3	HEMET ST	BUENOS AIRES DR	NE	FULL RECONSTRUCTION
77	3	HEMET ST	BUENOS AIRES DR	SE	FULL RECONSTRUCTION
78	3	SANTIAGO DR	BUENOS AIRES DR	SE	FULL RECONSTRUCTION
79	3	SANTIAGO DR	BUENOS AIRES DR	SW	FULL RECONSTRUCTION
80	3	SANTIAGO DR	255' S BUENOS AIRES D	NE	FULL RECONSTRUCTION
81	3	SANTIAGO DR	GRAY WAY	SW	FULL RECONSTRUCTION
82	3	GRAY WAY	ACACIA AVE	NW	FULL RECONSTRUCTION
83	3	WHITTIER AVE	BELLINGHAM WAY	SE	FULL RECONSTRUCTION
84	3	WHITTIER AVE	BELLINGHAM WAY	SW	FULL RECONSTRUCTION
85	3	BELLINGHAM WAY	RICHBROUGH RD	NE	FULL RECONSTRUCTION
86	3	AVENIDA RAMADA	AVENIDA CAYLEE	NE	PROTECT IN PLACE
87	3	AVENIDA RAMADA	AVENIDA PALMERA	SE	PROTECT IN PLACE
88	3	AVENIDA RAMADA	AVENIDA PALMERA	NE	PROTECT IN PLACE
89	3	SULTANAS RD	AVENIDA CAYLEE	SW	PROTECT IN PLACE
90	3	SULTANAS RD	AVENIDA CAYLEE	NW	PROTECT IN PLACE
91	3	WATSON RD	AVENIDA RAMADA	NE	PROTECT IN PLACE
92	3	MADDALENA RD	FLEURS LN	NE	PROTECT IN PLACE
93	3	MADDALENA RD	FLEURS LN	NW	PROTECT IN PLACE
94	3	MADDALENA RD	FLEURS LN	SW	PROTECT IN PLACE
95	3	MADDALENA RD	ARMOISE DR	SE	PROTECT IN PLACE
96	3	MADDALENA RD	ARMOISE DR	NE	FULL RECONSTRUCTION
97	3	MADDALENA RD	RENOIR RD	SW	PROTECT IN PLACE
98	3	MADDALENA RD	RENOIR RD	NW	PROTECT IN PLACE
99	3	MADDALENA RD	TULLE RD	SW	FULL RECONSTRUCTION
100	3	MADDALENA RD	TULLE RD	NW	PROTECT IN PLACE
101	3	AULD RD	MADDALENA RD	NW	FULL RECONSTRUCTION

# Attachment "A"

Riverside County Transportation Department

Project: **SLURRY SEAL & CURB RAMP ACCESSIBILITY PROJECTS - FY2021/2022**

Project No.(s): **3RD DISTRICT - D2-0008, D2-0013**

Expenses as of: 11/29/2021

## Project Costs and Budget

Activity	Incurred Costs	Projected Costs	Total Costs	Existing Budget	Proposed Budget
Preliminary Survey		40,000	40,000	30,000	40,000
Environmental	1,417	583	2,000	5,000	2,000
Design	291,667	28,333	320,000	322,000	320,000
Right-of-way					
Utilities					
Construction		4,505,051	4,955,556	5,682,000	4,956,000
Construction Contingency 10%		450,505			
Construction Engineering & Inspection	9,708	734,131	743,839	821,000	744,000
Construction Survey		6,000	6,000	9,000	6,000
<b>Totals:</b>	<b>302,792</b>	<b>5,764,603</b>	<b>6,067,395</b>	<b>6,869,000</b>	<b>6,068,000</b>

## Project Funding

Code	Name	Existing Budget	Proposed Budget
221	Gas Tax / HUTA	1,276,000	561,000
223	Gas Tax / SB1	843,000	294,000
300	Measure A/Western	4,750,000	4,938,000
710	City of Hemet		275,000
<b>Totals</b>		<b>6,869,000</b>	<b>6,068,000</b>

## Comments

Printed: December 6, 2021 10:37 AM

By: Elmer Datuin

# Attachment "A"

Riverside County Transportation Department

Project: **SLURRY SEAL & CURB RAMP ACCESSIBILITY PROJECTS - FY2021/2022**

Project No.(s): **3RD DISTRICT SLURRY - D2-0008**

Expenses as of: **11/29/2021**

## Project Costs and Budget

Activity	Incurred Costs	Projected Costs	Total Costs	Existing Budget	Proposed Budget
Preliminary Survey					
Environmental	709	291	1,000	4,000	1,000
Design	185,893	9,107	195,000	273,000	195,000
Right-of-way					
Utilities					
Construction		3,742,391	4,116,630	5,011,000	4,117,000
Construction Contingency 10%		374,239			
Construction Engineering & Inspection	5,081	612,919	618,000	729,000	618,000
Construction Survey		4,000	4,000	9,000	4,000
<b>Totals:</b>	<b>191,682</b>	<b>4,742,948</b>	<b>4,934,630</b>	<b>6,026,000</b>	<b>4,935,000</b>

## Project Funding

Code	Name	Existing Budget	Proposed Budget
221	Gas Tax / HUTA	1,276,000	561,000
300	Measure A/Western	4,750,000	4,099,000
710	City of Hemet		275,000
<b>Totals</b>		<b>6,026,000</b>	<b>4,935,000</b>

## Comments

Printed: December 6, 21 10:38 AM

By: Elmer Datuin



# Attachment "A"

Riverside County Transportation Department

Project: **SLURRY SEAL & CURB RAMP ACCESSIBILITY PROJECTS - FY2021/2022**

Project No.(s): **3RD DISTRICT RAMP - D2-0013**

Expenses as of: **11/29/2021**

## Project Costs and Budget

Activity	Incurred Costs	Projected Costs	Total Costs	Existing Budget	Proposed Budget
Preliminary Survey		40,000	40,000	30,000	40,000
Environmental	709	291	1,000	1,000	1,000
Design	105,774	19,226	125,000	49,000	125,000
Right-of-way					
Utilities					
Construction		762,660	838,926	671,000	839,000
Construction Contingency 10%		76,266			
Construction Engineering & Inspection	4,627	121,212	125,839	92,000	126,000
Construction Survey		2,000	2,000		2,000
<b>Totals:</b>	<b>111,110</b>	<b>1,021,655</b>	<b>1,132,765</b>	<b>843,000</b>	<b>1,133,000</b>

## Project Funding

Code	Name	Existing Budget	Proposed Budget
223	Gas Tax / SB1	843,000	294,000
300	Measure A/Western		839,000
<b>Totals</b>		<b>843,000</b>	<b>1,133,000</b>

## Comments

Printed: December 6, 2021 10:38 AM

By: Elmer Datuin

**Riverside County Transportation Department  
Summary of Bids**

**PROJECT: Slurry Seal and Curb Ramp Accessibility Project  
For Fiscal Year 2021 - 2022  
District 3**

Advertised: September 28, 2021 (Agenda Item: 3.22)  
Addenda: 1 (10/15/2021), 2 (10/18/2021)

Bids Open: 2 pm Date: Wednesday, October 27, 2021

Project No. D2-0008, D2-0013

Company Name	BASE BID SCHEDULE Slurry Seal Project	ALTERNATIVE BID SCHEDULE 1 Curb Ramp Accessibility Project	ALTERNATIVE BID SCHEDULE 1.A Curb Ramps at Signalized Intersections	ALTERNATIVE BID SCHEDULE 2 City of Hemet Portion	ALTERNATIVE BID SCHEDULE 3 City of San Jacinto Portion	Project Total
COUNTYS ESTIMATE	3,640,169.50	400,000.00	159,730.00	262,802.50	15,229.50	\$4,477,931.50
1 American Asphalt South, Inc.	3,522,931.00	481,360.00	281,300.00	219,460.00	16,098.80	\$4,521,149.80
2 Pavement Coatings Co.	3,639,809.50	433,720.00	269,462.00	228,162.00	19,471.00	\$4,590,624.50
3 All American Asphalt	3,976,293.12	376,865.56	277,903.29	269,086.50	24,083.40	\$4,924,231.87
4 VSS International, Inc.	4,024,120.00	509,000.00	238,000.00	291,000.00	23,000.00	\$5,085,120.00
5 Roy Allan Slurry Seal, Inc.	4,072,047.55	475,208.00	295,440.00	265,466.67	20,514.35	\$5,128,676.57
<i>Average Bid Prices</i>	\$3,847,140.23	\$455,230.71	\$272,421.06	\$254,635.03	\$20,633.51	\$4,849,960.55

**Riverside County Transportation Department  
Summary of Bids**

**PROJECT: Slurry Seal and Curb Ramp Accessibility Project**  
For Fiscal Year 2021 - 2022  
District 3

Advertised: September 28, 2021 (Agenda Item: 3.22)  
Addenda: 1 (10/15/2021), 2 (10/18/2021)  
Bids Open: 2 pm Date: Wednesday, October 27, 2021

Project No. D2-0008, D2-0013

BASE BID SCHEDULE - Slurry Seal Project		COUNTY'S ESTIMATE				American Asphalt South, Inc. Riverside, CA 92509			
ITEM NO.	ITEM CODE	CONTRACT ITEM	LIKE BID ITEMS	UNITS	QUANTITY	UNIT PRICE	ENG ESTIMATE	BID UNIT PRICE	BID ESTIMATE
1	374207	CRACK TREATMENT (ROUT AND SEAL RANDOM CRACKS)	-----	LS	1	297,500.00	297,500.00	409,450.00	409,450.00
2	150716	REMOVE PAINTED TRAFFIC STRIPE, PAVEMENT MARKING, AND PAVEMENT MARKERS	-----	LS	1	29,340.00	29,340.00	82,500.00	82,500.00
3	128650	PORTABLE CHANGEABLE MESSAGE SIGN	-----	EA	2	5,000.00	10,000.00	3,500.00	7,000.00
4	375001	SCREENINGS	-----	SQYD	302,770	2.35	711,509.50	2.50	756,925.00
5	377501	SLURRY SEAL [TYPE 1]	Like 1	TON	6,343	240.00	1,522,320.00	212.00	1,344,716.00
6	377501	SLURRY SEAL [TYPE 2]	Like 2	TON	318	240.00	76,320.00	225.00	71,550.00
7	378000	MICROSURFACING 2	Like 3	TON	3,110	240.00	746,400.00	187.00	581,570.00
8	840519(F)	THERMOPLASTIC CROSSWALK AND PAVEMENT MARKING	Like 4	SQFT	11,220	4.00	44,880.00	5.00	56,100.00
9	840656(F)	PAINT TRAFFIC STRIPE (2-COAT)	Like 5	LF	113,000	0.35	39,550.00	0.44	49,720.00
10	850102(F)	PAVEMENT MARKER (REFLECTIVE)	Like 6	EA	2,100	3.50	7,350.00	4.00	8,400.00
11	010602	MISCELLANEOUS DIRECTED WORK	-----	FA	1	150,000.00	150,000.00	150,000.00	150,000.00
12	010601	OBTAIN ENCROACHMENT PERMIT	-----	FA	1	5,000.00	5,000.00	5,000.00	5,000.00
<b>BASE BID SCH - SUB-TOTAL</b>							<b>3,640,169.50</b>		<b>3,522,931.00</b>

**ALTERNATIVE BID SCHEDULE 1 - Curb Ramp Accessibility Project**

ITEM NO.	ITEM CODE	CONTRACT ITEM	LIKE BID ITEMS	UNITS	QUANTITY	UNIT PRICE	ENG ESTIMATE	BID UNIT PRICE	BID ESTIMATE
13	150769	REMOVE ASPHALT CONCRETE	-----	SQYD	170	200.00	34,000.00	220.00	37,400.00
14	390130	HOT MIX ASPHALT	-----	TON	60	550.00	33,000.00	440.00	26,400.00
15	017315	MINOR CONCRETE (CURB RAMP) (CRS 403 - CASE A)	-----	EA	39	5,000.00	195,000.00	7,150.00	278,850.00

**Riverside County Transportation Department**  
**Summary of Bids**

**PROJECT: Slurry Seal and Curb Ramp Accessibility Project**  
**For Fiscal Year 2021 - 2022**  
**District 3**

**Advertised: September 28, 2021 (Agenda Item: 3.22)**

**Addenda: 1 (10/15/2021), 2 (10/18/2021)**

**Bids Open: 2 pm Date: Wednesday, October 27, 2021**

**Project No. D2-0008, D2-0013**

ALTERNATIVE BID SCHEDULE 1 - Curb Ramp Accessibility Project (continued)				COUNTY'S ESTIMATE				American Asphalt South, Inc. Riverside, CA 92509	
ITEM NO.	ITEM CODE	CONTRACT ITEM	LIKE BID ITEMS	UNITS	QUANTITY	UNIT PRICE	ENG ESTIMATE	BID UNIT PRICE	BID ESTIMATE
16	017316	MINOR CONCRETE (CURB RAMP) (CRS 403 - CASE B)	-----	EA	5	5,000.00	25,000.00	7,150.00	35,750.00
17	731504	MINOR CONCRETE (CURB AND GUTTER)	-----	LF	260	50.00	13,000.00	88.00	22,880.00
18	017303	MINOR CONCRETE (SPANDREL) (CRS 209)	-----	SQFT	1,360	50.00	68,000.00	33.00	44,880.00
19	731656	CURB RAMP DETECTABLE WARNING SURFACE	-----	EA	32	1,000.00	32,000.00	1,100.00	35,200.00
<b>ALT BID SCH 1 - SUB-TOTAL</b>							<b>400,000.00</b>		<b>481,360.00</b>

**ALTERNATIVE BID SCHEDULE 1.A - Curb Ramps at Signalized Intersections**

ITEM NO.	ITEM CODE	CONTRACT ITEM	LIKE BID ITEMS	UNITS	QUANTITY	UNIT PRICE	ENG ESTIMATE	BID UNIT PRICE	BID ESTIMATE
19.A	190101	ROADWAY EXCAVATION	-----	CY	46	200.00	9,200.00	440.00	20,240.00
19.B	260203	CLASS 2 AGGREGATE BASE	-----	CY	20	160.00	3,200.00	583.00	11,660.00
19.C	390130	HOT MIX ASPHALT	-----	TON	53	550.00	29,150.00	440.00	23,320.00
19.D	017315	MINOR CONCRETE (CURB RAMP) (CRS 403 - CASE A)	-----	EA	5	5,000.00	25,000.00	7,150.00	35,750.00
19.E	017316	MINOR CONCRETE (CURB RAMP) (CRS 403 - CASE B)	-----	EA	4	5,000.00	20,000.00	7,150.00	28,600.00
19.F	731623	MINOR CONCRETE (CURB RAMP) (CALTRANS RSP A88A-CASE A) MODIFIED	-----	EA	11	5,000.00	55,000.00	8,250.00	90,750.00
19.G	731521	MINOR CONCRETE (SIDEWALK)	-----	SQYD	34	20.00	680.00	220.00	7,480.00
19.H	870400	SIGNAL AND LIGHTING SYSTEM	-----	LS	1	17,500.00	17,500.00	63,500.00	63,500.00
<b>ALT BID SCH 1.A - SUB-TOTAL</b>							<b>159,730.00</b>		<b>281,300.00</b>

**Riverside County Transportation Department  
Summary of Bids**

**PROJECT: Slurry Seal and Curb Ramp Accessibility Project  
For Fiscal Year 2021 - 2022  
District 3**

Advertised: September 28, 2021 (Agenda Item: 3.22)  
Addenda: 1 (10/15/2021), 2 (10/18/2021)  
Bids Open: 2 pm Date: Wednesday, October 27, 2021

Project No. D2-0008, D2-0013

ALTERNATIVE BID SCHEDULE 2 - City of Hemet Portion		COUNTY'S ESTIMATE				American Asphalt South, Inc. Riverside, CA 92509			
ITEM NO.	ITEM CODE	CONTRACT ITEM	LIKE BID ITEMS	UNITS	QUANTITY	UNIT PRICE	ENG ESTIMATE	BID UNIT PRICE	BID ESTIMATE
20	374207	CRACK TREATMENT (ROUT AND SEAL RANDOM CRACKS)	-----	LS	1	37,300.00	37,300.00	32,325.00	32,325.00
21	150716	REMOVE PAINTED TRAFFIC STRIPE, PAVEMENT MARKING, AND PAVEMENT MARKERS	-----	LS	1	10,800.00	10,800.00	11,825.00	11,825.00
22	377501	SLURRY SEAL [TYPE 1]	Like 1	TON	13	240.00	3,120.00	212.00	2,756.00
23	377501	SLURRY SEAL [TYPE 2]	Like 2	TON	22	240.00	5,280.00	225.00	4,950.00
24	378000	MICROSURFACING 2	Like 3	TON	798	240.00	191,520.00	187.00	149,226.00
25	840519(F)	THERMOPLASTIC CROSSWALK AND PAVEMENT MARKING	Like 4	SQFT	620	4.00	2,480.00	5.00	3,100.00
26	840656(F)	PAINT TRAFFIC STRIPE (2-COAT)	Like 5	LF	30,450	0.35	10,657.50	0.44	13,398.00
27	850102(F)	PAVEMENT MARKER (REFLECTIVE)	Like 6	EA	470	3.50	1,645.00	4.00	1,880.00
<b>ALT BID SCH 2 - SUB-TOTAL ITEMS 20 - 27</b>							<b>262,802.50</b>		<b>219,460.00</b>

ALTERNATIVE BID SCHEDULE 3 - City of San Jacinto Portion		COUNTY'S ESTIMATE				American Asphalt South, Inc. Riverside, CA 92509			
ITEM NO.	ITEM CODE	CONTRACT ITEM	LIKE BID ITEMS	UNITS	QUANTITY	UNIT PRICE	ENG ESTIMATE	BID UNIT PRICE	BID ESTIMATE
28	374207	CRACK TREATMENT (ROUT AND SEAL RANDOM CRACKS)	-----	LS	1	2,900.00	2,900.00	3,500.00	3,500.00
29	150716	REMOVE PAINTED TRAFFIC STRIPE, PAVEMENT MARKING, AND PAVEMENT MARKERS	-----	LS	1	1,400.00	1,400.00	2,050.00	2,050.00
30	377501	SLURRY SEAL [TYPE 1]	Like 1	TON	35	240.00	8,400.00	212.00	7,420.00
31	840519(F)	THERMOPLASTIC CROSSWALK AND PAVEMENT MARKING	Like 4	SQFT	250	4.00	1,000.00	5.00	1,250.00
32	840656(F)	PAINT TRAFFIC STRIPE (2-COAT)	Like 5	LF	3,270	0.35	1,144.50	0.44	1,438.80
33	850102(F)	PAVEMENT MARKER (REFLECTIVE)	Like 6	EA	110	3.50	385.00	4.00	440.00
<b>ALT BID SCH 3 - SUB-TOTAL ITEMS 28 - 33</b>							<b>15,229.50</b>		<b>16,098.80</b>

<b>PROJECT TOTAL</b>							<b>4,477,931.50</b>		<b>4,521,149.80</b>
<b>ITEMS 1 - 33</b>									

**Riverside County Transportation Department  
Summary of Bids**

**PROJECT: Slurry Seal and Curb Ramp Accessibility Project  
For Fiscal Year 2021 - 2022  
District 3**

Advertised: September 28, 2021 (Agenda Item: 3.22)  
Addenda: 1 (10/15/2021), 2 (10/18/2021)  
Bids Open: 2 pm Date: Wednesday, October 27, 2021

Project No. D2-0008, D2-0013

BASE BID SCHEDULE - Slurry Seal Project		2		3					
ITEM NO.	ITEM CODE	CONTRACT ITEM	LIKE BID ITEMS	UNITS	QUANTITY	BID UNIT PRICE	BID ESTIMATE	BID UNIT PRICE	BID ESTIMATE
1	374207	CRACK TREATMENT (ROUT AND SEAL RANDOM CRACKS)	-----	LS	1	692,000.00	692,000.00	290,000.00	290,000.00
2	150716	REMOVE PAINTED TRAFFIC STRIPE, PAVEMENT MARKING, AND PAVEMENT MARKERS	-----	LS	1	49,000.00	49,000.00	80,000.00	80,000.00
3	128650	PORTABLE CHANGEABLE MESSAGE SIGN	-----	EA	2	5,000.00	10,000.00	26,830.06	53,660.12
4	375001	SCREENINGS	-----	SQYD	302,770	2.05	620,678.50	2.40	726,648.00
5	377501	SLURRY SEAL [TYPE 1]	Like 1	TON	6,343	209.00	1,325,687.00	260.00	1,649,180.00
6	377501	SLURRY SEAL [TYPE 2]	Like 2	TON	318	216.00	68,688.00	400.00	127,200.00
7	378000	MICROSURFACING 2	Like 3	TON	3,110	195.00	606,450.00	225.00	699,750.00
8	840519(F)	THERMOPLASTIC CROSSWALK AND PAVEMENT MARKING	Like 4	SQFT	11,220	4.30	48,246.00	7.25	81,345.00
9	840656(F)	PAINT TRAFFIC STRIPE (2-COAT)	Like 5	LF	113,000	0.50	56,500.00	0.67	75,710.00
10	850102(F)	PAVEMENT MARKER (REFLECTIVE)	Like 6	EA	2,100	3.60	7,560.00	18.00	37,800.00
11	010602	MISCELLANEOUS DIRECTED WORK	-----	FA	1	150,000.00	150,000.00	150,000.00	150,000.00
12	010601	OBTAIN ENCROACHMENT PERMIT	-----	FA	1	5,000.00	5,000.00	5,000.00	5,000.00
<b>BASE BID SCH - SUB-TOTAL ITEMS 1 - 12</b>						<b>3,639,809.50</b>			<b>3,976,293.12</b>

**ALTERNATIVE BID SCHEDULE 1 - Curb Ramp Accessibility Project**

ITEM NO.	ITEM CODE	CONTRACT ITEM	LIKE BID ITEMS	UNITS	QUANTITY	BID UNIT PRICE	BID ESTIMATE	BID UNIT PRICE	BID ESTIMATE
13	150769	REMOVE ASPHALT CONCRETE	-----	SQYD	170	62.00	10,540.00	60.00	10,200.00
14	390130	HOT MIX ASPHALT	-----	TON	60	820.00	49,200.00	701.37	42,082.20
15	017315	MINOR CONCRETE (CURB RAMP) (CRS 403 - CASE A)	-----	EA	39	6,750.00	263,250.00	6,000.00	234,000.00

**Riverside County Transportation Department  
Summary of Bids**

**PROJECT: Slurry Seal and Curb Ramp Accessibility Project  
For Fiscal Year 2021 - 2022  
District 3**

Advertised: September 28, 2021 (Agenda Item: 3.22)  
Addenda: 1 (10/15/2021), 2 (10/18/2021)  
Bids Open: 2 pm Date: Wednesday, October 27, 2021

Project No. D2-0008, D2-0013

ALTERNATIVE BID SCHEDULE 1 - Curb Ramp Accessibility Project (continued)		2		3					
ITEM NO.	ITEM CODE	CONTRACT ITEM	LIKE BID ITEMS	UNITS	QUANTITY	BID UNIT PRICE	BID ESTIMATE	BID UNIT PRICE	BID ESTIMATE
16	017316	MINOR CONCRETE (CURB RAMP) (CRS 403 - CASE B)	-----	EA	5	6,750.00	33,750.00	4,200.00	21,000.00
17	731504	MINOR CONCRETE (CURB AND GUTTER)	-----	LF	260	65.00	16,900.00	54.00	14,040.00
18	017303	MINOR CONCRETE (SPANDREL) (CRS 209)	-----	SQFT	1,360	23.00	31,280.00	22.00	29,920.00
19	731656	CURB RAMP DETECTABLE WARNING SURFACE	-----	EA	32	900.00	28,800.00	800.73	25,623.36
<b>ALT BID SCH 1 - SUB-TOTAL ITEMS 13 - 19</b>							<b>433,720.00</b>		<b>376,865.56</b>

Pavement Coatings Co.  
Jurupa Valley, CA 91752

All American Asphalt  
Corona, CA 92879

**ALTERNATIVE BID SCHEDULE 1.A - Curb Ramps at Signalized Intersections**

ITEM NO.	ITEM CODE	CONTRACT ITEM	LIKE BID ITEMS	UNITS	QUANTITY	BID UNIT PRICE	BID ESTIMATE	BID UNIT PRICE	BID ESTIMATE
19.A	190101	ROADWAY EXCAVATION	-----	CY	46	350.00	16,100.00	335.00	15,410.00
19.B	260203	CLASS 2 AGGREGATE BASE	-----	CY	20	405.00	8,100.00	390.01	7,800.20
19.C	390130	HOT MIX ASPHALT	-----	TON	53	820.00	43,460.00	785.53	41,633.09
19.D	017315	MINOR CONCRETE (CURB RAMP) (CRS 403 - CASE A)	-----	EA	5	6,750.00	33,750.00	7,000.00	35,000.00
19.E	017316	MINOR CONCRETE (CURB RAMP) (CRS 403 - CASE B)	-----	EA	4	6,200.00	24,800.00	5,750.00	23,000.00
19.F	731623	MINOR CONCRETE (CURB RAMP) (CALTRANS RSP A88A-CASE A) MODIFIED	-----	EA	11	7,250.00	79,750.00	7,000.00	77,000.00
19.G	731521	MINOR CONCRETE (SIDEWALK)	-----	SQYD	34	103.00	3,502.00	90.00	3,060.00
19.H	870400	SIGNAL AND LIGHTING SYSTEM	-----	LS	1	60,000.00	60,000.00	75,000.00	75,000.00
<b>ALT BID SCH 1.A - SUB-TOTAL ITEMS 19.A - 19.H</b>							<b>269,462.00</b>		<b>277,903.29</b>

**Riverside County Transportation Department  
Summary of Bids**

**PROJECT: Slurry Seal and Curb Ramp Accessibility Project  
For Fiscal Year 2021 - 2022  
District 3**

Advertised: September 28, 2021 (Agenda Item: 3.22)  
Addenda: 1 (10/15/2021), 2 (10/18/2021)  
Bids Open: 2 pm Date: Wednesday, October 27, 2021

Project No. D2-0008, D2-0013

ALTERNATIVE BID SCHEDULE 2 - City of Hemet Portion		2		3					
ITEM NO.	ITEM CODE	CONTRACT ITEM	LIKE BID ITEMS	UNITS	QUANTITY	BID UNIT PRICE	BID ESTIMATE	BID UNIT PRICE	BID ESTIMATE
20	374207	CRACK TREATMENT (ROUT AND SEAL RANDOM CRACKS)	-----	LS	1	35,000.00	35,000.00	33,000.00	33,000.00
21	150716	REMOVE PAINTED TRAFFIC STRIPE, PAVEMENT MARKING, AND PAVEMENT MARKERS	-----	LS	1	10,500.00	10,500.00	11,000.00	11,000.00
22	377501	SLURRY SEAL [TYPE 1]	Like 1	TON	13	209.00	2,717.00	260.00	3,380.00
23	377501	SLURRY SEAL [TYPE 2]	Like 2	TON	22	216.00	4,752.00	400.00	8,800.00
24	378000	MICROSURFACING 2	Like 3	TON	798	195.00	155,610.00	225.00	179,550.00
25	840519(F)	THERMOPLASTIC CROSSWALK AND PAVEMENT MARKING	Like 4	SQFT	620	4.30	2,666.00	7.25	4,495.00
26	840656(F)	PAINT TRAFFIC STRIPE (2-COAT)	Like 5	LF	30,450	0.50	15,225.00	0.67	20,401.50
27	850102(F)	PAVEMENT MARKER (REFLECTIVE)	Like 6	EA	470	3.60	1,692.00	18.00	8,460.00
<b>ALT BID SCH 2 - SUB-TOTAL</b>						<b>228,162.00</b>			<b>269,086.50</b>

Pavement Coatings Co.  
Jurupa Valley, CA 91752

All American Asphalt  
Corona, CA 92879

ALTERNATIVE BID SCHEDULE 3 - City of San Jacinto Portion		2		3					
ITEM NO.	ITEM CODE	CONTRACT ITEM	LIKE BID ITEMS	UNITS	QUANTITY	BID UNIT PRICE	BID ESTIMATE	BID UNIT PRICE	BID ESTIMATE
28	374207	CRACK TREATMENT (ROUT AND SEAL RANDOM CRACKS)	-----	LS	1	7,500.00	7,500.00	7,000.00	7,000.00
29	150716	REMOVE PAINTED TRAFFIC STRIPE, PAVEMENT MARKING, AND PAVEMENT MARKERS	-----	LS	1	1,550.00	1,550.00	2,000.00	2,000.00
30	377501	SLURRY SEAL [TYPE 1]	Like 1	TON	35	209.00	7,315.00	260.00	9,100.00
31	840519(F)	THERMOPLASTIC CROSSWALK AND PAVEMENT MARKING	Like 4	SQFT	250	4.30	1,075.00	7.25	1,812.50
32	840656(F)	PAINT TRAFFIC STRIPE (2-COAT)	Like 5	LF	3,270	0.50	1,635.00	0.67	2,190.90
33	850102(F)	PAVEMENT MARKER (REFLECTIVE)	Like 6	EA	110	3.60	396.00	18.00	1,980.00
<b>ALT BID SCH 3 - SUB-TOTAL</b>						<b>19,471.00</b>			<b>24,083.40</b>

<b>PROJECT TOTAL</b>							<b>4,590,624.50</b>		<b>4,924,231.87</b>
----------------------	--	--	--	--	--	--	---------------------	--	---------------------



**Riverside County Transportation Department  
Summary of Bids**

**PROJECT: Slurry Seal and Curb Ramp Accessibility Project**  
For Fiscal Year 2021 - 2022  
District 3

Advertised: September 28, 2021 (Agenda Item: 3.22)  
Addenda: 1 (10/15/2021), 2 (10/18/2021)  
Bids Open: 2 pm Date: Wednesday, October 27, 2021

Project No. D2-0008, D2-0013

BASE BID SCHEDULE 1 - Slurry Seal Project		4		5					
ITEM NO.	ITEM CODE	CONTRACT ITEM	LIKE BID ITEMS	UNITS	QUANTITY	BID UNIT PRICE	BID ESTIMATE	BID UNIT PRICE	BID ESTIMATE
1	374207	CRACK TREATMENT (ROUT AND SEAL RANDOM CRACKS)	-----	LS	1	442,150.00	442,150.00	385,171.80	385,171.80
2	150716	REMOVE PAINTED TRAFFIC STRIPE, PAVEMENT MARKING, AND PAVEMENT MARKERS	-----	LS	1	81,953.20	81,953.20	55,900.00	55,900.00
3	128650	PORTABLE CHANGEABLE MESSAGE SIGN	-----	EA	2	8,400.00	16,800.00	9,000.00	18,000.00
4	375001	SCREENINGS	-----	SQYD	302.770	2.26	684,260.20	2.51	759,952.70
5	377501	SLURRY SEAL [TYPE 1]	Like 1	TON	6,343	255.00	1,617,465.00	273.21	1,732,971.03
6	377501	SLURRY SEAL [TYPE 2]	Like 2	TON	318	262.00	83,316.00	242.34	77,064.12
7	378000	MICROSURFACING 2	Like 3	TON	3,110	268.00	833,480.00	248.57	773,052.70
8	840519(F)	THERMOPLASTIC CROSSWALK AND PAVEMENT MARKING	Like 4	SQFT	11,220	4.83	54,192.60	5.06	56,773.20
9	840656(F)	PAINT TRAFFIC STRIPE (2-COAT)	Like 5	LF	113,000	0.42	47,460.00	0.44	49,720.00
10	850102(F)	PAVEMENT MARKER (REFLECTIVE)	Like 6	EA	2,100	3.83	8,043.00	4.02	8,442.00
11	010602	MISCELLANEOUS DIRECTED WORK	-----	FA	1	150,000.00	150,000.00	150,000.00	150,000.00
12	010601	OBTAIN ENCROACHMENT PERMIT	-----	FA	1	5,000.00	5,000.00	5,000.00	5,000.00
<b>BASE BID SCH - SUB-TOTAL</b>						<b>4,024,120.00</b>	<b>4,024,120.00</b>		<b>4,072,047.55</b>

**ALTERNATIVE BID SCHEDULE 1 - Curb Ramp Accessibility Project**

ITEM NO.	ITEM CODE	CONTRACT ITEM	LIKE BID ITEMS	UNITS	QUANTITY	BID UNIT PRICE	BID ESTIMATE	BID UNIT PRICE	BID ESTIMATE
13	150769	REMOVE ASPHALT CONCRETE	-----	SQYD	170	211.00	35,870.00	220.00	37,400.00
14	390130	HOT MIX ASPHALT	-----	TON	60	420.00	25,200.00	440.00	26,400.00
15	017315	MINOR CONCRETE (CURB RAMP) (CRS 403 - CASE A)	-----	EA	39	7,350.00	286,650.00	7,000.00	273,000.00

**Riverside County Transportation Department**  
**Summary of Bids**

**PROJECT: Slurry Seal and Curb Ramp Accessibility Project**  
 For Fiscal Year 2021 - 2022  
 District 3

Advised: September 28, 2021 (Agenda Item: 3.22)

Addenda: 1 (10/15/2021), 2 (10/18/2021)

Bids Open: 2 pm Date: Wednesday, October 27, 2021

Project No. D2-0008, D2-0013

ALTERNATIVE BID SCHEDULE 1 - Curb Ramp Accessibility Project (continued)		4		5					
ITEM NO.	ITEM CODE	CONTRACT ITEM	LIKE BID ITEMS	UNITS	QUANTITY	BID UNIT PRICE	BID ESTIMATE	BID UNIT PRICE	BID ESTIMATE
16	017316	MINOR CONCRETE (CURB RAMP) (CRS 403 - CASE B)	-----	EA	5	7,350.00	36,750.00	7,000.00	35,000.00
17	731504	MINOR CONCRETE (CURB AND GUTTER)	-----	LF	260	94.50	24,570.00	88.00	22,880.00
18	017303	MINOR CONCRETE (SPANDREL) (CRS 209)	-----	SQFT	1,360	52.50	71,400.00	33.00	44,880.00
19	731656	CURB RAMP DETECTABLE WARNING SURFACE	-----	EA	32	892.50	28,560.00	1,114.00	35,648.00
<b>ALT BID SCH 1 - SUB-TOTAL</b>							<b>509,000.00</b>		<b>475,208.00</b>

ALTERNATIVE BID SCHEDULE 1.A - Curb Ramps at Signalized Intersections		4		5					
ITEM NO.	ITEM CODE	CONTRACT ITEM	LIKE BID ITEMS	UNITS	QUANTITY	BID UNIT PRICE	BID ESTIMATE	BID UNIT PRICE	BID ESTIMATE
19.A	190101	ROADWAY EXCAVATION	-----	CY	46	420.00	19,320.00	440.00	20,240.00
19.B	260203	CLASS 2 AGGREGATE BASE	-----	CY	20	556.50	11,130.00	580.00	11,600.00
19.C	390130	HOT MIX ASPHALT	-----	TON	53	420.00	22,260.00	440.00	23,320.00
19.D	017315	MINOR CONCRETE (CURB RAMP) (CRS 403 - CASE A)	-----	EA	5	7,350.00	36,750.00	7,000.00	35,000.00
19.E	017316	MINOR CONCRETE (CURB RAMP) (CRS 403 - CASE B)	-----	EA	4	7,350.00	29,400.00	8,200.00	32,800.00
19.F	731623	MINOR CONCRETE (CURB RAMP) (CALTRANS RSP A88A-CASE A) MODIFIED	-----	EA	11	8,400.00	92,400.00	7,700.00	84,700.00
19.G	731521	MINOR CONCRETE (SIDEWALK)	-----	SQYD	34	189.00	6,426.00	220.00	7,480.00
19.H	870400	SIGNAL AND LIGHTING SYSTEM	-----	LS	1	20,314.00	20,314.00	80,300.00	80,300.00
<b>ALT BID SCH 1.A - SUB-TOTAL</b>							<b>238,000.00</b>		<b>295,440.00</b>

**Riverside County Transportation Department**  
**Summary of Bids**

**PROJECT: Slurry Seal and Curb Ramp Accessibility Project**  
**For Fiscal Year 2021 - 2022**  
 District 3

**Advertised: September 28, 2021 (Agenda Item: 3.22)**  
**Addenda: 1 (10/15/2021), 2 (10/18/2021)**  
**Bids Open: 2 pm Date: Wednesday, October 27, 2021**

**Project No. D2-0008, D2-0013**

ALTERNATIVE BID SCHEDULE 2 - City of Hemet Portion				4		5			
ITEM NO.	ITEM CODE	CONTRACT ITEM	LIKE BID ITEMS	UNITS	QUANTITY	BID UNIT PRICE	BID ESTIMATE	BID UNIT PRICE	BID ESTIMATE
20	374207	CRACK TREATMENT (ROUT AND SEAL RANDOM CRACKS)	-----	LS	1	36,600.00	36,600.00	28,000.00	28,000.00
21	150716	REMOVE PAINTED TRAFFIC STRIPE, PAVEMENT MARKING, AND PAVEMENT MARKERS	-----	LS	1	13,873.30	13,873.30	11,800.00	11,800.00
22	377501	SLURRY SEAL [TYPE 1]	Like 1	TON	13	255.00	3,315.00	273.21	3,551.73
23	377501	SLURRY SEAL [TYPE 2]	Like 2	TON	22	262.00	5,764.00	242.34	5,331.48
24	378000	MICROSURFACING 2	Like 3	TON	798	268.00	213,864.00	248.57	198,358.86
25	840519(F)	THERMOPLASTIC CROSSWALK AND PAVEMENT MARKING	Like 4	SQFT	620	4.83	2,994.60	5.06	3,137.20
26	840656(F)	PAINT TRAFFIC STRIPE (2-COAT)	Like 5	LF	30,450	0.42	12,789.00	0.44	13,398.00
27	850102(F)	PAVEMENT MARKER (REFLECTIVE)	Like 6	EA	470	3.83	1,800.10	4.02	1,889.40
<b>ALT BID SCH 2 - SUB-TOTAL</b>						<b>291,000.00</b>			<b>265,466.67</b>

VSS International, Inc.  
 West Sacramento, CA 95691

Roy Allan Slurry Seal, Inc.  
 Santa Fe Springs, CA 90670

**ALTERNATIVE BID SCHEDULE 3 - City of San Jacinto Portion**

ITEM NO.	ITEM CODE	CONTRACT ITEM	LIKE BID ITEMS	UNITS	QUANTITY	BID UNIT PRICE	BID ESTIMATE	BID UNIT PRICE	BID ESTIMATE
28	374207	CRACK TREATMENT (ROUT AND SEAL RANDOM CRACKS)	-----	LS	1	8,350.00	8,350.00	5,400.00	5,400.00
29	150716	REMOVE PAINTED TRAFFIC STRIPE, PAVEMENT MARKING, AND PAVEMENT MARKERS	-----	LS	1	2,722.80	2,722.80	2,406.00	2,406.00
30	377501	SLURRY SEAL [TYPE 1]	Like 1	TON	35	255.00	8,925.00	273.21	9,562.35
31	840519(F)	THERMOPLASTIC CROSSWALK AND PAVEMENT MARKING	Like 4	SQFT	250	4.83	1,207.50	5.06	1,265.00
32	840656(F)	PAINT TRAFFIC STRIPE (2-COAT)	Like 5	LF	3,270	0.42	1,373.40	0.44	1,438.80
33	850102(F)	PAVEMENT MARKER (REFLECTIVE)	Like 6	EA	110	3.83	421.30	4.02	442.20
<b>ALT BID SCH 3 - SUB-TOTAL</b>						<b>23,000.00</b>			<b>20,514.35</b>

**PROJECT TOTAL**  
**ITEMS 1 - 33**

**5,085,120.00**

**5,128,676.57**

## **ADDENDA SUMMARY**

for

**Slurry Seal and Curb Ramp Accessibility Project  
For Fiscal Year 2021 – 2022  
District 3, Project No. D2-0008, D2-0013**

**ADDENDUM No. 1 – Issued on October 15, 2021**

**ADDENDUM No. 2 – Issued on October 18, 2021**

**Note: Copies of the entire Addenda documents are found in PDF format as attachments in MinuteTraq, Item No. 17926**

**Additionally, copies of the entire Addenda documents are on file with the Transportation Department - Contract/Bidding unit and available upon request.**

**Bid**

Date: October 20<sup>th</sup>, 2021

To: County of Riverside, hereafter called "County";

Bidder: American Asphalt South, Inc.  
(hereafter called "Contractor")

The undersigned, Contractor, having carefully examined the site and the Contract Documents for the construction of Slurry Seal and Curb Ramp Accessibility Project, For Fiscal Year 2021 - 2022, District 3, Project No. D2-0008, D2-0013 hereby proposes to construct the work in accordance with the Contract Documents, including **Addenda Number(s)** 1, 2 (Fill in addenda numbers if addenda have been issued.) for the amount stated in this Bid.

By submitting this Bid, Contractor agrees with County:

1. That unless withdrawn in person by Contractor or some person authorized in writing by Contractor (not by telephone or facsimile) before the time specified in the Notice Inviting Bids for the public opening of bids, this Bid constitutes an irrevocable offer for 90 calendar days after that date.
2. County has the right to reject any or all Bids and to waive any irregularities or informalities contained in a Bid.
3. To execute the Contract and deliver the Performance Bond, Payment Bond and Insurance Certificate with endorsements, that comply with the requirements set forth in the Instruction to Bidders and General Conditions, within ten (10) business days of the date of the Notice of Acceptance of Bid and Intent to Award as issued by the County.
4. That the contract shall be awarded upon a resolution or minute order to that effect duly adopted by the governing body of County; and that execution of the Contract shall constitute a written memorial thereof.
5. To submit to the County such information as County may require determining whether a particular Bid is the lowest responsible bid submitted.
6. That the accompanying Bid Bond, certified check or cashier's check is in an amount not less than 10% of the total bid submitted and constitutes a guarantee that if awarded the contract, Contractor will execute the Contract and deliver the required bonds within ten (10) business days after notice of award. If Contractor fails to execute and deliver said documents, the bond or check is to be charged with the costs of the resultant damages to the County, including but not limited to: publication costs, the difference in money between the amount bid and the amount in excess of the bid which it costs County to do or cause to be done for the work involved, lease and rental costs, additional salaries and overhead, increased interest and costs of funding the project, attorney expense, additional engineering and architectural expense and cost of maintaining or constructing alternate facilities occasioned by the failure to execute and deliver said documents.
7. By signing this Bid the Contractor certifies that the representations made therein are made under penalty of perjury.

OG Proposal  
w/ copy of  
Bid Bond  
**ORIGINAL**

1922

1922

1922

**Slurry Seal and Curb Ramp Accessibility Project**  
**For Fiscal Year 2021 - 2022**  
**District 3, Project No. D2-0008, D2-0013**

**REVISED PROPOSAL**

ITEM No.	ITEM CODE	ITEM	Like Bid Item*	UNIT	ESTIMATED QUANTITY	ITEM PRICE (IN FIGURES)	TOTAL (IN FIGURES)
<b>BASE BID SCHEDULE 1 - Slurry Seal Project</b>							
1	374207	CRACK TREATMENT (ROUT AND SEAL RANDOM CRACKS)		LS	1	409,450.00	409,450.00
2	150716	REMOVE PAINTED TRAFFIC STRIPE, PAVEMENT MARKING, AND PAVEMENT MARKERS		LS	1	82,500.00	82,500.00
3	128650	PORTABLE CHANGEABLE MESSAGE SIGN		EA	2	3,500.00	3,500.00
4	375001	SCREENINGS		SQYD	302,770	2.50	756,925.00
5	377501	SLURRY SEAL [TYPE 1]	Like 1	TON	6,343	212.00	1,344,716.00
6	377501	SLURRY SEAL [TYPE 2]	Like 2	TON	318	225.00	71,550.00
7	378000	MICROSURFACING 2	Like 3	TON	3,110	187.00	581,570.00
8	840519(F)	THERMOPLASTIC CROSSWALK AND PAVEMENT MARKING	Like 4	SQFT	11,220	5.00	56,100.00
9	840656(F)	PAINT TRAFFIC STRIPE (2-COAT)	Like 5	LF	113,000	0.44	49,720.00
10	850102(F)	PAVEMENT MARKER (REFLECTIVE)	Like 6	EA	2,100	4.00	8,400.00
11	010602	MISCELLANEOUS DIRECTED WORK		FA	1	150,000.00	150,000.00
12	010601	OBTAIN ENCROACHMENT PERMIT		FA	1	5,000.00	5,000.00

BASE BID 1

SUB-TOTAL:

Three Million Five Hundred Twenty Two Thousand \$ 3,522,921.00

ITEMS 1-12

"WORDS"

Nine Hundred Thirty one & 00/100 dollars

\* NOTE: See Instructions to Bidders, Section 16 "Like Bid Items", on page A9; corrections will apply if Like Bid items cost discrepancies are submitted.

**REVISED PROPOSAL**

ITEM No.	ITEM CODE	ITEM	Like Bid Item*	UNIT	ESTIMATED QUANTITY	ITEM PRICE (IN FIGURES)	TOTAL (IN FIGURES)
<b>ALTERNATIVE BID SCHEDULE 1 - Curb Ramp Accessibility Project</b>							
13	150769	REMOVE ASPHALT CONCRETE	-----	SQYD	170	220.00	37,400.00
14	390130	HOT MIX ASPHALT	-----	TON	60	440.00	26,400.00
15	017315	MINOR CONCRETE (CURB RAMP) (CRS 403 - CASE A)	-----	EA	39	7,150.00	278,850.00
16	017316	MINOR CONCRETE (CURB RAMP) (CRS 403 - CASE B)	-----	EA	5	7,150.00	35,750.00
17	731504	MINOR CONCRETE (CURB AND GUTTER)	-----	LF	260	88.00	22,880.00
18	017303	MINOR CONCRETE (SPANDREL) (CRS 209)	-----	SQFT	1,360	33.00	44,880.00
19	731656	CURB RAMP DETECTABLE WARNING SURFACE	-----	EA	32	1,100.00	35,200.00

ALT. BID SCH. 1

SUB-TOTAL:

ITEMS 13-19

Four Hundred Eighty One Thousand Three Hundred Sixty \$ 481,360.00  
"WORDS" + 00/100 dollars

**ALTERNATIVE BID SCHEDULE 1.A - Curb Ramps at Signalized Intersections**

19.A	190101	ROADWAY EXCAVATION	-----	CY	46	440.00	20,240.00
19.B	260203	CLASS 2 AGGREGATE BASE	-----	CY	20	583.00	11,660.00
19.C	390130	HOT MIX ASPHALT	-----	TON	53	440.00	23,320.00
19.D	017315	MINOR CONCRETE (CURB RAMP) (CRS 403 - CASE A)	-----	EA	5	7,150.00	35,750.00
19.E	017316	MINOR CONCRETE (CURB RAMP) (CRS 403 - CASE B)	-----	EA	4	7,150.00	28,600.00
19.F	731623	MINOR CONCRETE (CURB RAMP) (CALTRANS RSP A88A-CASE A) MODIFIED	-----	EA	11	8,250.00	90,750.00
19.G	731521	MINOR CONCRETE (SIDEWALK)	-----	SQYD	34	220.00	7,480.00
19.H	870400	SIGNAL AND LIGHTING SYSTEM	-----	LS	1	63,500.00	63,500.00

ALT. BID SCH. 1.A

SUB-TOTAL:

ITEMS 19.A-19.H

Two Hundred Eighty One Thousand Three Hundred & 00/100 \$ 281,300.00  
"WORDS"



**REVISED PROPOSAL**

ITEM No.	ITEM CODE	ITEM	Like Bid Item*	UNIT	ESTIMATED QUANTITY	ITEM PRICE (IN FIGURES)	TOTAL (IN FIGURES)
<b>ALTERNATIVE BID SCHEDULE 2 - City of Hemet</b>							
20	374207	CRACK TREATMENT (ROUT AND SEAL RANDOM CRACKS)	-----	LS	1	32,325.00	32,325.00
21	150716	REMOVE PAINTED TRAFFIC STRIPE, PAVEMENT MARKING, AND PAVEMENT MARKERS	-----	LS	1	11,825.00	11,825.00
22	377501	SLURRY SEAL [TYPE 1]	Like 1	TON	13	212.00	2,756.00
23	377501	SLURRY SEAL [TYPE 2]	Like 2	TON	22	225.00	4,950.00
24	378000	MICROSURFACING 2	Like 3	TON	798	187.00	149,226.00
25	840519(F)	THERMOPLASTIC CROSSWALK AND PAVEMENT MARKING	Like 4	SQFT	620	5.00	3,100.00
26	840656(F)	PAINT TRAFFIC STRIPE (2-COAT)	Like 5	LF	30,450	0.44	13,398.00
27	850102(F)	PAVEMENT MARKER (REFLECTIVE)	Like 6	EA	470	4.00	1,880.00

**ALT. BID SCH. 2**

SUB-TOTAL: Two Hundred Nineteen Thousand Four Hundred Sixty + 00/100 \$ 244,400.00

ITEMS 20-27 "WORDS"

\* NOTE: See Instructions to Bidders, Section 16 "Like Bid Items", on page A9; corrections will apply if Like Bid items cost discrepancies are submitted.

**ALTERNATIVE BID SCHEDULE 3 - City of San Jacinto**

28	374207	CRACK TREATMENT (ROUT AND SEAL RANDOM CRACKS)	-----	LS	1	3,500.00	3,500.00
29	150716	REMOVE PAINTED TRAFFIC STRIPE, PAVEMENT MARKING, AND PAVEMENT MARKERS	-----	LS	1	2,050.00	2,050.00
30	377501	SLURRY SEAL [TYPE 1]	Like 1	TON	35	212.00	7,420.00
31	840519(F)	THERMOPLASTIC CROSSWALK AND PAVEMENT MARKING	Like 4	SQFT	250	5.00	1,250.00
32	840656(F)	PAINT TRAFFIC STRIPE (2-COAT)	Like 5	LF	3,270	0.44	1,439.80
33	850102(F)	PAVEMENT MARKER (REFLECTIVE)	Like 6	EA	110	4.00	440.00

**ALT. BID SCH. 3**

SUB-TOTAL: Sixteen Thousand Ninety Eight + 80/100 dollars \$ 16,098.80

ITEMS 28-33 "WORDS"

\* NOTE: See Instructions to Bidders, Section 16 "Like Bid Items", on page A9; corrections will apply if Like Bid items cost discrepancies are submitted.

**PROJECT TOTAL:**

ITEMS 1 - 33

Four Million, Five Hundred Twenty One Thousand One Hundred \$ 4,521,149.80  
Forty Nine + 80/100 dollars

### Bidder Data and Signature

Name of Bidder: American Asphalt South, Inc.

Type of organization: Corporation

Person(s) authorized to sign for Bidder: Jeff Petty - President, Tim Griffin - Secretary,  
Rick Entikin - Treasurer

Note:

If Bidder is a **Corporation**, state legal name of Corporation and also names of the president, vice-president, secretary, treasurer and manager thereof.

If Bidder is a **Co-Partnership**, state true name of firm and also names of all individual co-partners composing firm.

If Bidder is a sole proprietorship or an **Individual**, state first and last name(s) in full.

If Bid is signed by an agent other than an owner, partner or corporate officer, Bid shall be accompanied by a power-of-attorney.

Business Street Address: 19992 El Rivino Road  
(Please include business address even if P.O. Box is used.)

Business City, State, Zip Code: Riverside, CA 92509

P.O. Box- Number: 310036

P.O. Box- City, State, Zip Code: Fontana, CA 92331

Phone: ( 909 ) 427-8276

Facsimile: ( 909 ) 427-8279

E-mail: Jeffp@americanasphalt.com

Contractor's license number: 784969

License Classification(s): A

Expiration date: 09/30/2022

Department of Industrial Relations Registration Number: 100000645

Handwritten text at the top of the page, possibly a title or header.

Handwritten text below the first line.

Handwritten text on the left side of the page.

Handwritten text on the right side of the page.

Handwritten text in the middle section, possibly a date or reference.

Handwritten text below the middle section.

Handwritten text below the previous line.

Handwritten text below the previous line.

Handwritten text below the previous line.

Handwritten text below the previous line.

Handwritten text below the previous line.

Handwritten text below the previous line.

Handwritten text below the previous line.

Handwritten text below the previous line.

**Bidder Data and Signature (continued)**

Accompanying this Bid is a certified check, cashier check or bid bond in an amount equal to at least ten (10) percent of the total bid for:

**Slurry Seal and Curb Ramp Accessibility Project**

**For Fiscal Year 2021 - 2022**

**District 3, Project No. D2-0008, D2-0013**

By my signature on this Bid, I certify, under penalty of perjury under the laws of the State of California, that all the information on this form is true and correct.

IN WITNESS WHERE OF Bidder/Contractor executed this Bid as of the date set forth on page \_\_\_\_\_  
B1 of this Bid.



Signature:

*Jeff Petty*

Name (printed):

*Jeff Petty*

Title:

*President*

“Contractor”

Handwritten text, possibly a signature or initials, located in the center of the page.

### Subcontractor List

Bidder/Contractor submits the following complete list of each Subcontractor who will perform work, labor or render service in or about the construction in an amount in excess of 1/2 of 1% of the total bid or \$10,000 whichever is greater.

Check box on right side of row if any construction item, for the listed Subcontractor, is partial work. If partial work is to be performed within a certain construction item or trade, the Bidder/Contractor shall specify the portion(s) of the work to be performed by the different subcontractors or Bidder/Contractor will be subject to provisions of Public Contract Code Section 4106.

Name of Bidder (Prime/General Contractor): American Asphalt South, Inc.

	Subcontractor Name	License Number	DIR Registration Number	Business Address (City, State)	Construction Item(s) [Item Number and Description]	Check if Partial Work
1.	American Pavement Systems, Inc	943792	10600106207	Modesto	Screenings	<input type="checkbox"/>
2.	Superior Pavement Milling S	776304	100601476	Pearman	Remove & Replace strips	<input type="checkbox"/>
3.	Pavement Removal Company	1051374	1000064823	Esler Meri	AC, Concrete	<input type="checkbox"/>
4.	Traffic Lane Crackfilling	652956	100003744	Anderson	Signal lighting	<input type="checkbox"/>
5.						<input type="checkbox"/>
6.						<input type="checkbox"/>

Additional Subcontractor List(s) may be attached to the Bid.  
(A copy of this form may be attached with additional Subcontractor information.)

Percent of work to be performed by Subcontractors: 34.76 %

Note: A minimum of 50% of the work is required to be performed by the prime/general Contractor.

Handwritten text, possibly a signature or name, located in the upper middle section of the page.

Faint handwritten text or markings in the lower left corner of the page.

## Non-Collusion Declaration

To be executed by bidder and submitted with bid.  
(Title 23 United States Code Section 112 and Public Contract Code Section 7106)

The undersigned declares:

I am the President (Title) of American Asphalt South, Inc. (Company),  
the party making the foregoing bid.

The bid is not made in the interest of, or on behalf of, any undisclosed person, partnership, company, association, organization, or corporation. The bid is genuine and not collusive or sham. The bidder has not directly or indirectly induced or solicited any other bidder to put in a false or sham bid. The bidder has not directly or indirectly colluded, conspired, connived, or agreed with any bidder or anyone else to put in a sham bid, or that anyone shall refrain from bidding. The bidder has not in any manner, directly or indirectly, sought by agreement, communication, or conference with anyone to fix the bid price of the bidder or any other bidder, or to fix any overhead, profit, or cost element of the bid price, or of that of any other bidder.

All statements contained in the bid are true. The bidder has not, directly or indirectly, submitted his or her bid price of any breakdown thereof, or the contents thereof, or divulged information or data relative thereto, to any corporation, partnership, company, association, organization, bid depository, or to any member or agent thereof to effectuate a collusive or sham bid, and has not paid, and will not pay, any person or entity for such purpose.

Any person executing this declaration on behalf of a bidder that is a corporation, partnership, joint venture, limited liability company, limited liability partnership, or any other entity, hereby represents that he or she has full power to execute, and does execute, this declaration on behalf of the bidder.

I declare under penalty of perjury under the applicable laws that the foregoing is true and correct and that this declaration is executed on

October (Month) 20<sup>th</sup> (Day) of 2021 (Year),  
at Riverside (City), California (State).

Signature of Declarant:

Jeff Petty

Printed name of Declarant:

Jeff Petty

Name of Bidder (Company):

American Asphalt South, Inc.

Title or Office:

President

Note: Notarization of signature required.  
 Check box if attachment is included.





Handwritten text, possibly a name or title, located in the upper left quadrant.

Handwritten text, possibly a name or title, located in the upper right quadrant.

Handwritten text, possibly a name or title, located in the middle left quadrant.

Handwritten text, possibly a name or title, located in the middle center.

Handwritten text, possibly a name or title, located in the middle right quadrant.

Handwritten text, possibly a name or title, located in the lower center.

A small handwritten mark or symbol located in the lower right quadrant.

**ACKNOWLEDGMENT**

A notary public or other officer completing this certificate verifies only the identity of the individual who signed the document to which this certificate is attached, and not the truthfulness, accuracy, or validity of that document.

State of California  
County of San Bernardino )

On October 20, 2021 before me, Rosa Maria Arteaga- Notary  
(insert name and title of the officer)

personally appeared Jeff Petty


\_\_\_\_\_, who proved to me on the basis of satisfactory evidence to be the person(s) whose name(s) is/~~are~~ subscribed to the within instrument and acknowledged to me that he/~~she/they~~ executed the same in his/~~her/their~~ authorized capacity(ies), and that by his/~~her/their~~ signature(s) on the instrument the person(s), or the entity upon behalf of which the person(s) acted, executed the instrument.

I certify under PENALTY OF PERJURY under the laws of the State of California that the foregoing paragraph is true and correct.

WITNESS my hand and official seal.



Signature Rosa Maria Arteaga (Seal)



**Iran Contracting Act**  
(Public Contract Code sections 2200-2208)

Prior to bidding on, submitting a proposal or executing a contract or renewal for a County of Riverside contract for goods or services of **\$1,000,000 or more**, a Contractor must either:

- a) Certify it is not on the current list of persons engaged in investment activities in Iran created by the California Department of General Services ("DGS") pursuant to Public Contract Code section 2203(b) and is not a financial institution extending twenty million dollars (\$20,000,000) or more in credit to another person, for 45 days or more, if that other person will use the credit to provide goods or services in the energy sector in Iran and is identified on the current list of persons engaged in investment activities in Iran created by DGS; or
- b) Demonstrate it has been exempted from the certification requirement for that solicitation or contract pursuant to Public Contract Code section 2203(c) or (d).

To comply with this requirement, please insert your Contractor or financial institution name and Federal ID Number (if available) and complete one of the options below. Please note: California law establishes penalties for providing false certifications, including civil penalties equal to the greater of \$250,000 or twice the amount of the contract for which the false certification was made; contract termination; and three-year ineligibility to bid on contracts. (Public Contract Code section 2205.)

**Option #1 – Certification**

I, the official named below, certify I am duly authorized to execute this certification on behalf of the vendor/financial institution identified below, and the vendor/financial institution identified below is **not** on the current list of persons engaged in investment activities in Iran created by DGS and is not a financial institution extending twenty million dollars (\$20,000,000) or more in credit to another person/vendor, for 45 days or more, if that other person/vendor will use the credit to provide goods or services in the energy sector in Iran and is identified on the current list of persons engaged in investment activities in Iran created by DGS.

Contractor Name/Financial Institution (Printed) <i>American Asphalt South, Inc.</i>		Federal ID Number (or n/a) <i>94-3324781</i>
By (Authorized Signature) <i>[Signature]</i>		
Printed Name and Title of Person Signing <i>Jeff Petty, President</i>		
Date Executed <i>October 20<sup>th</sup>, 2021</i>	Executed in <i>Riverside, CA</i>	

**Option #2 – Exemption**

Pursuant to Public Contract Code sections 2203(c) and (d), a public entity may permit a Contractor/financial institution engaged in investment activities in Iran, on a case-by-case basis, to be eligible for, or to bid on, submit a proposal for, or enters into or renews, a contract for goods and services.

**If you have obtained an exemption** from the certification requirement under the Iran Contracting Act, please fill out the information below, and **attach documentation demonstrating the exemption approval.**

Contractor Name/Financial Institution (Printed)		Federal ID Number (or n/a)
By (Authorized Signature)		
Printed Name and Title of Person Signing		
Date Executed	Executed in	

1899222222

1899222222

1899222222

1899222222

1899222222

# Opt Out of Payment Adjustments for Price Index Fluctuations

## Slurry Seal and Curb Ramp Accessibility Project

For Fiscal Year 2021 - 2022

District 3, Project No. D2-0008, D2-0013

To opt out of the payment adjustments for price index fluctuations, as specified in Standard Specifications Section 9-1.07 "Payment Adjustments for Price Index Fluctuations," completely fill in, date, sign, and submit this form with the Bid documents.

By signing and submitting this form, our company hereby opts out of the payment adjustments for price index fluctuations for the above-named project.

Date: October 20<sup>th</sup>, 2021

Company Name (Bidder): American Asphalt South, Inc

Signature: 

(Signature of Company's authorized officer or designated representative)

Name (printed): Jeff Petty

Title: President



1952  
American Optical Corp. Inc.

1952  
1953

COPY

**Bid Bond**

American Asphalt South, Inc. "Contractor", has  
submitted his/her Contractor's Proposal to County of Riverside, "County", for the construction of  
work for Slurry Seal and Curb Ramp Accessibility Project, For Fiscal Year 2021 - 2022,  
Project 3, Project No. D2-0008, D2-0013 in accordance with a Notice Inviting Bids from the County.

2. Everest Reinsurance Company a Delaware  
corporation, hereafter called "Surety", is the surety of this bond.

**Agreement:**

We, Contractor as Principal and Surety as Surety, jointly and severally agree and state as follows:

1. The amount of the obligation of this bond is 10% of the amount of the Contractor's Proposal, including bid alternates, and inures to the benefit of County.
2. This Bond is exonerated by (1) County rejecting said Proposal or, in the alternate, (2) if said Proposal is accepted, Contractor executes the Contract and furnishes the Bonds as agreed to in its Proposal, otherwise it remains in full force and effect for the recovery of loss, damage and expense of County resulting from failure of Contractor to act as agreed to in its Proposal. Some types of possible loss, damage and expense are specified in the Contractor's Proposal.
3. Surety, for value received, stipulates and agrees that its obligations hereunder shall in no way be impaired or affected by any extension of time within which County may accept the Proposal and gives notice of any such extension.
4. This Bond is binding on our heirs, executors, administrators, successors and assigns.

Dated: September 29, 2021

Signatures:

Everest Reinsurance Company

American Asphalt South, Inc.

By: 

By: 

Title: Mary Collins, Attorney in Fact  
"Surety"

Title: Jeff Petty, President  
"Contractor"

STATE OF \_\_\_\_\_  
COUNTY \_\_\_\_\_  
OF \_\_\_\_\_

} ss. SURETY'S ACKNOWLEDGEMENT

On \_\_\_\_\_ before me, \_\_\_\_\_  
personally appeared, \_\_\_\_\_ known to me, or proved to me on the basis  
of satisfactory evidence, to be the person whose name is subscribed to the within instrument and  
acknowledged to me that he/she executed the same in his/her authorized capacities, and that by his/her  
signature on the instrument the person, or the entity upon behalf of which the person acted, executed the  
instrument.

WITNESS my hand and official seal.

-See Attached - California all Purpose Acknowledgment Complies with Civil Code section 1189.

Signature of Notary Public \_\_\_\_\_

Notary Public (Seal)

Note: This Bond must be executed by both Contractor and Surety with corporate seal affixed. All signatures must be notarized. (Attach acknowledgements).



**ACKNOWLEDGMENT**

A notary public or other officer completing this certificate verifies only the identity of the individual who signed the document to which this certificate is attached, and not the truthfulness, accuracy, or validity of that document.

State of California  
County of San Bernardino

On October 20, 2021 before me, Rosa Maria Arteaga- Notary  
(insert name and title of the officer)

personally appeared Jeff Petty

\_\_\_\_\_, who proved to me on the basis of satisfactory evidence to be the person(s) whose name(s) is/are subscribed to the within instrument and acknowledged to me that he/~~she~~/they executed the same in his/~~her~~/their authorized capacity(ies), and that by his/~~her~~/their signature(s) on the instrument the person(s), or the entity upon behalf of which the person(s) acted, executed the instrument.

I certify under PENALTY OF PERJURY under the laws of the State of California that the foregoing paragraph is true and correct.

WITNESS my hand and official seal.



Signature Rosa Maria Arteaga (Seal)

## ACKNOWLEDGMENT

A notary public or other officer completing this certificate verifies only the identity of the individual who signed the document to which this certificate is attached, and not the truthfulness, accuracy, or validity of that document.

State of California  
County of Sacramento )

On September 29, 2021 before me, Hunter Smithson, Notary Public  
(insert name and title of the officer)

personally appeared Mary Collins  
who proved to me on the basis of satisfactory evidence to be the person(s) whose name(s) is/are subscribed to the within instrument and acknowledged to me that he/she/they executed the same in his/her/their authorized capacity(ies), and that by his/her/their signature(s) on the instrument the person(s), or the entity upon behalf of which the person(s) acted, executed the instrument.

I certify under PENALTY OF PERJURY under the laws of the State of California that the foregoing paragraph is true and correct.

WITNESS my hand and official seal.

Signature



(Seal)



EVEREST

POWER OF ATTORNEY  
EVEREST REINSURANCE COMPANY  
DELAWARE

KNOW ALL PERSONS BY THESE PRESENTS: That Everest Reinsurance Company, a corporation of the State of Delaware ("Company") having its principal office located at 477 Martinsville Road, Liberty Corner, New Jersey 07938, do hereby nominate, constitute, and appoint:

*Elizabeth Colloff, John Hopkins, K. Corey Ward, John J. Weber, Joseph H. Weber, Marissa Robinson, Renee Ramsey, Sara Walliser, Mindy Whitehouse, Jennifer Lakmann, Deanna Quintero, Bill Rapp, Jason March, Matthew Foster, Tony Clark, Mary Collins, Kristie Phillips, Claudine Gordon, Michael K. Feeney, Samantha Watkins, Phil Watkins, Brad Espinosa, Paula Senna, Pam Sey*

its true and lawful Attorney(s)-in-fact to make, execute, attest, seal and deliver for and on its behalf, as surety, and as its act and deed, where required, any and all bonds and undertakings in the nature thereof, for the penal sum of no one of which is in any event to exceed UNLIMITED, reserving for itself the full power of substitution and revocation.

Such bonds and undertakings, when duly executed by the aforesaid Attorney(s)-in-fact shall be binding upon the Company as fully and to the same extent as if such bonds and undertakings were signed by the President and Secretary of the Company and sealed with its corporate seal.

This Power of Attorney is granted and is signed by facsimile under and by the authority of the following Resolutions adopted by the Board of Directors of Company ("Board") on the 28th day of July 2016

**RESOLVED**, that the President, any Executive Vice President, and any Senior Vice President and Anthony Romano are hereby appointed by the Board as authorized to make, execute, seal and deliver for and on behalf of the Company, any and all bonds, undertakings, contracts or obligations in surety or co-surety with others and that the Secretary or any Assistant Secretary of the Company be and that each of them hereby is authorized to attest to the execution of any such bonds, undertakings, contracts or obligations in surety or co-surety and attach thereto the corporate seal of the Company.

**RESOLVED, FURTHER**, that the President, any Executive Vice President, and any Senior Vice President and Anthony Romano are hereby authorized to execute powers of attorney qualifying the attorney named in the given power of attorney to execute, on behalf of the Company, bonds and undertakings in surety or co-surety with others, and that the Secretary or any Assistant Secretary of the Company be, and that each of them is hereby authorized to attest the execution of any such power of attorney, and to attach thereto the corporate seal of the Company.

**RESOLVED, FURTHER**, that the signature of such officers named in the preceding resolutions and the corporate seal of the Company may be affixed to such powers of attorney or to any certificate relating thereto by facsimile, and any such power of attorney or certificate bearing such facsimile signatures or facsimile seal shall be thereafter valid and binding upon the Company with respect to any bond, undertaking, contract or obligation in surety or co-surety with others to which it is attached.

IN WITNESS WHEREOF, Everest Reinsurance Company has caused their corporate seals to be affixed hereto, and these presents to be signed by their duly authorized officers this 28th day of July 2016



*Nicole Chase*

Attest Nicole Chase, Assistant Secretary

Everest Reinsurance Company

*Anthony Romano*

By Anthony Romano, Vice President

On this 28th day of July 2016, before me personally came Anthony Romano, known to me, who, being duly sworn, did execute the above instrument; that he knows the seal of said Company, that the seal affixed to the aforesaid instrument is such corporate seal and was affixed thereto, and that he executed said instrument by like order.

LINDA ROBINS  
Notary Public, State of New York  
No 01R06239736  
Qualified in Queens County  
Term Expires April 25, 2023

*Linda Robins*

Linda Robins, Notary Public

IN WITNESS WHEREOF, I have hereunto set my hand and affixed the seal of said Company, at the Liberty Corner, this 28th day of September 2021



- Company Profile
- Company Search
- Company Information
- Old Company Names
- Agent for Service
- Reference Information
- NAIC Group List
- Lines of Business
- Workers' Compensation
- Complaint and Request for Action/Appeals
- Contact Information

- Financial Statements PDF's
- Annual Statements
- Quarterly Statements
- Company Complaint
- Company Performance & Comparison Data
- Company Enforcement Action
- Composite Complaints Studies

- Additional Info
- Find A Company Representative In Your Area
- View Financial Disclaimer

**COMPANY PROFILE**
**Company Information**

**EVEREST REINSURANCE COMPANY**  
**100 EVEREST WAY**  
**WARREN, NJ 07059**  
**800-269-6660**

Old Company Names	Effective Date
PRUDENTIAL REINSURANCE COMPANY	04/10/1996

**Agent For Service**

Melissa DeKoven  
 2710 Gateway Oaks Drive, Suite 150N  
 Sacramento CA 95833-3505

**Reference Information**

NAIC #	26921
California Company ID #:	2259-0
Date Authorized in California:	10/24/1977
License Status	UNLIMITED-NORMAL
Company Type:	Property & Casualty
State of Domicile:	DELAWARE

[back to top](#)

**NAIC Group List**

NAIC Group #: **1120** EVEREST REINS HOLDINGS GRP

**Lines Of Business**

The company is authorized to transact business within these lines of insurance. For an explanation of any of these terms, please refer to the [glossary](#).

AIRCRAFT  
 AUTOMOBILE  
 BOILER AND MACHINERY  
 BURGLARY  
 COMMON CARRIER LIABILITY  
 CREDIT  
 DISABILITY  
 FIRE  
 LIABILITY  
 MARINE  
 MISCELLANEOUS  
 PLATE GLASS  
 SPRINKLER  
 SURETY  
 TEAM AND VEHICLE  
 WORKERS' COMPENSATION

[back to top](#)



Mark Lancaster, P.E.  
Director of Transportation

# COUNTY OF RIVERSIDE

## TRANSPORTATION AND LAND MANAGEMENT AGENCY

### Transportation Department

Mojahed Salama, P.E.  
Deputy for  
Transportation/Capital Projects  
Richard Lantis, P.L.S.  
Deputy for  
Transportation/Planning and

#### ADDENDUM NUMBER 2

Dated October 18, 2021

to the  
Specifications and Contract Documents  
for the construction of

Slurry Seal and Curb Ramp Accessibility Project  
For Fiscal Year 2021 - 2022  
District 3, Project No. D2-0008, D2-0013

**Bids Due: Wednesday, October 27, 2021; 2:00 p.m.**  
14<sup>th</sup> Street Transportation Annex  
3525 14<sup>th</sup> Street, Riverside, CA 92501  
(951) 955-6780

This Addendum is issued pursuant to the Instructions to Bidders, Item No. 8, of the Contract Documents for the reference project. This Addendum is issued as a supplement to the specification and special provisions for the referenced project. The revisions to the specifications shall become a part of the Contract Documents, and each bidder shall acknowledge receipt thereof on the Bid (Proposal). Bidders are directed to sign this addendum as acknowledged and attach the signed addendum to the contractor's submitted proposal.

Note: During the advertisement period of this project, this document and attachments (if any) are available upon request at the office of the Transportation Department, and are available as a free download at the Transportation Department's website:

<http://rctlma.org/trans/Contractors-Corner/Notices-Inviting-Bids>

#### MODIFICATIONS / CLARIFICATIONS TO SPECIAL PROVISIONS:

**Item 1: Revised Proposal.**

Refer to "Proposal" pages B2-B4. Delete and replace "Proposal" (pages B2-B4) with "Proposal (Revised)" attached herewith as **Attachment "A"**.

**Note: Revisions made to the proposal by Addendum No. 2 are written with blue font / blue numbers in Attachment "A".**

a. Estimated Quantity has been revised for the following bid items:

- Item 4, SCREENINGS
- Item 5, SLURRY SEAL [TYPE 1]

b. The following alternative schedule is incorporated in the proposal:

ALTERNATIVE BID SCHEDULE 1.A – Curb Ramps at Signalized Intersections

- Item 19.A, ROADWAY EXCAVATION
- Item 19.B, CLASS 2 AGGREGATE BASE
- Item 19.C, HOT MIX ASPHALT
- Item 19.D, MINOR CONCRETE (CURB RAMP) (CRS 403 - CASE A)
- Item 19.E, MINOR CONCRETE (CURB RAMP) (CRS 403 - CASE B)
- Item 19.F, MINOR CONCRETE (CURB RAMP) (CALTRANS RSP A88A-CASE A) MODIFIED
- Item 19.G, MINOR CONCRETE (SIDEWALK)
- Item 19.H, SIGNAL AND LIGHTING SYSTEM

**Item 2: Standard Specifications and Plans**

Refer to section 2, "Standard Specifications", on page GC4 of the General Conditions.

Delete the first paragraph of section 2, "Standard Specifications," and replace it with the following paragraph:

The Standard Specifications of the State of California Department of Transportation, edition of 2018 hereafter called "Standard Specifications," including amendments and revisions to the Standard Specifications and **Standard Plans**, are incorporated herein as modified in these General Conditions, the Instructions to Bidders, the Special Provisions and the Plans.

**Item 3: Modified Hours of Work, Coordination with Schools**

Refer to section 00-1.03(A), "Modified Hours of Work," on page 2 of the special provisions.

Delete the third paragraph of section 00-1.03(A), "Modified Hours of Work," and replace it with the following paragraph:

No reduction on traveled lanes and lane width shall be permitted on any County street leading to any school from 30 minutes before to 30 minutes after both school begin bell and dismiss bell and for any modified school schedules such as, minimum days, early release, late start, etc., that has not been addressed specifically. No reduction of the traveled lanes and lane width on weekends, legal holidays, Halloween, one day before Thanksgiving, Christmas, and New Year's Day and when active work is not being done unless otherwise approved by the Engineer. **The Contractor shall coordinate his work schedule with school officials for school sites shown on the plans. Application and curing of seal coat shall be performed between 9:00 A.M. and 2:00 P.M. or work hours coordinated with school officials, after placing traffic control devices for roads adjacent to schools. The Contractor shall allow at least 3 hours for the seal coat to cure before opening the road to traffic.**

**Item 4: Chip Seal, Application**

Refer to sub-section 37-2.08(5), "Application," on page 33 of the Special Provisions.

Delete the sixth paragraph in sub-section 37-2.08(5), "Application," and replace it with the following paragraph:

"The application rate of the asphaltic emulsion for the **single chip seal** shall be between:"

**Item 5: Microsurfacing, Placement**

Refer to sub-section 37-3.03C(4) , "Placement," on page 46 of the special provisions.

Delete the last paragraph in sub-section 37-3.03C(4) , "Placement," and replace it with the following paragraphs:

The Contractor shall roll all streets the same day they are sealed and prior to opening to traffic.

Microsurfacing shall be swept approximately 24 hours after placement to remove loosened or shed aggregate particles. Streets shall be swept, when directed by the Engineer, for up to 10 days after placement to remove loosened or shed aggregate particles. One additional sweeping shall occur one (1) month after the first initial sweeping. If excessive shedding or raveling, as determined by the Engineer, continues after four (4) weeks of the initial placement, the streets shall be swept and re-sealed with a Microsurfacing at no cost to the County.

**Item 6: Cold Planing Asphalt Concrete Pavement, Method of Payment**

Refer to section 39-3.04, "Cold Planing Asphalt Concrete Pavement," sub-section 39-3.04D, "Payment," on page 50 of the Special Provisions.

Delete the paragraph in sub-section 39-3.04D, "Payment," and replace it with the following paragraph:

Full compensation for Cold Plane Asphalt Concrete Pavement shall be considered as included in the contract price paid per Ton for Hot Mix Asphalt, and shall include full compensation for furnishing all labor, tools, materials, equipment, and incidentals, and for doing all the work involved, and no additional payment will be made.

**MODIFICATIONS / CLARIFICATIONS TO THE PLANS**

**Item 7: Plan sheet revisions and additions**

Refer to Plan Sheets for Slurry Seal and Curb Ramp Accessibility Project, For Fiscal Year 2021 – 2022, District 3. The following Plan sheets are revised and issued hereby as part of **Attachment “B”**.

**Summary of Modifications Made to Plans**

- Delete and replace sheets **1-20** from the plan set.

On sheets 1 - 20, the total number of sheets written on the right bottom corner was revised from **32 to 47**.

- Refer to General Note No. 1 on sheet 1 of 47.

Edition of the Standard Plans and Specifications was revised from 2015 to 2018.

- Refer to Signalized Curb Ramps Table on sheet 2 of 47.

Sheet numbers shown on table for curb ramps were revised to show the correct reference sheet numbering (sheet 21-25). Also, ramps listed but excluded from the project have been struck through.

- Refer to Road and Treatment Index on Sheet 6 of 47.

Cloverhill Way listed on the SS1/CS list is hereby deleted and placed on the Slurry Seal Type I list. Cloverhill Way must be improved with Slurry Seal Type I treatment.

**Plan sheet additions**

Refer to Plan Sheets for Slurry Seal and Curb Ramp Accessibility Project, For Fiscal Year 2021 – 2022, District 3. The following Plan sheets are added and issued hereby as part of **Attachment “B”**.

- |                               |                                |                                |
|-------------------------------|--------------------------------|--------------------------------|
| 1. Plan sheet C-1, 21 of 47   | 11. Plan sheet PD-6, 31 of 47  | 21. Plan sheet PD-16, 41 of 47 |
| 2. Plan sheet C-2, 22 of 47   | 12. Plan sheet PD-7, 32 of 47  | 22. Plan sheet PD-17, 42 of 47 |
| 3. Plan sheet C-3, 23 of 47   | 13. Plan sheet PD-8, 33 of 47  | 23. Plan sheet PD-18, 43 of 47 |
| 4. Plan sheet C-4, 24 of 47   | 14. Plan sheet PD-9, 34 of 47  | 24. Plan sheet PD-19, 44 of 47 |
| 5. Plan sheet C-5, 25 of 47   | 15. Plan sheet PD-10, 35 of 47 | 25. Plan sheet PD-20, 45 of 47 |
| 6. Plan sheet PD-1, 26 of 47  | 16. Plan sheet PD-11, 36 of 47 | 26. Plan sheet PD-21, 46 of 47 |
| 7. Plan sheet PD-2, 27 of 47  | 17. Plan sheet PD-12, 37 of 47 | 27. Plan sheet PD-22, 47 of 47 |
| 8. Plan sheet PD-3, 28 of 47  | 18. Plan sheet PD-13, 38 of 47 |                                |
| 9. Plan sheet PD-4, 29 of 47  | 19. Plan sheet PD-14, 39 of 47 |                                |
| 10. Plan sheet PD-5, 30 of 47 | 20. Plan sheet PD-15, 40 of 47 |                                |

**Note:** Revised plan sheets are posted on the County website and available for download during the advertisement period.

<http://rctlma.org/trans/Contractors-Corner/Notices-Inviting-Bids>



**ATTACHMENTS**

**A – Revised Proposal (3 pages)**


**B – Revised/Added Plan Sheets (47 sheets)**

This addendum has been prepared under the direction of the following registered Civil Engineer(s):

**Recommended by:**



Elmer Datuin, PE  
Engineering Project Manager



**Concurrence:**



Khalid Nasim, PE  
Engineering Division Manager



**Acknowledged:**

  
(Contractor)  
*Tim Griffin, Secretary*

Date: October 20<sup>th</sup>, 2021

Note: Refer to Instruction to Bidders Item No. 8, "Addenda". Submission of all addendum pages and non-bidding document attachments of addendum are not necessary for Bid submittal. Submittal of this acknowledgement page is adequate for Bid reception. Bidders are reminded to list addendum number(s) received on the first page of the Bid form (Proposal).



Mark Lancaster, P.E.  
Director of Transportation

# COUNTY OF RIVERSIDE

## TRANSPORTATION AND LAND MANAGEMENT AGENCY

Mojahed Salama, P.E.  
Deputy for  
Transportation/Capital Projects  
Richard Lantis, P.L.S.  
Deputy for  
Transportation/Planning and

### Transportation Department

#### ADDENDUM NUMBER 1

Dated October 15, 2021

to the  
Specifications and Contract Documents  
for the construction of

Slurry Seal and Curb Ramp Accessibility Project  
For Fiscal Year 2021 – 2022

District 3, Project No. D2-0008, D2-0013

**Bids Due: (Revised)**  
**Wednesday, October 27, 2021; 2:00 p.m.**  
14<sup>th</sup> Street Transportation Annex  
3525 14<sup>th</sup> Street; Riverside, CA 92501  
(951) 955-6780

This Addendum is issued pursuant to the Instructions to Bidders, Item No. 8, of the Contract Documents for the reference project. This Addendum is issued as a supplement to the specification and special provisions for the referenced project. The revisions to the specifications shall become a part of the Contract Documents, and each bidder shall acknowledge receipt thereof on the Bid (Proposal). Bidders are directed to sign this addendum as acknowledged and attach the signed addendum to the contractor's submitted proposal.

Note: During the advertisement period of this project, this document and attachments (if any) are available upon request at the office of the Transportation Department, and are available as a free download at the Transportation Department's website:

<http://rctlma.org/trans/Contractors-Corner/Notices-Inviting-Bids>

#### MODIFICATIONS / CLARIFICATIONS TO SPECIAL PROVISIONS:

**Item 1:** The new designated date and time for the receipt and opening of bids is revised as follows:

**Wednesday, October 27, 2021; 2:00 p.m.**  
**14<sup>th</sup> Street Transportation Annex**  
**3525 14<sup>th</sup> Street; Riverside, CA 92501**  
**(951) 955-6780**

Prepared by: \_\_\_\_\_


Roman Ramirez, PE; Senior Civil Engineer; Contracts/Bidding Unit

Acknowledged: \_\_\_\_\_

(Contractor)

Date: 10/20/2021

JRJ:rr



3525 14<sup>th</sup> Street · Riverside, CA 92501 · (951) 955-6800  
FAX (951) 955-3164

1978.10.10

1978.10.10  
1978.10.10

**Contract**

THIS CONTRACT is entered into at Riverside, California as of the date set forth below is between County of Riverside hereafter called "County" and American Asphalt South, Inc., hereafter called "Contractor".

W I T N E S S E T H

**Recitals:**

1. Contractor has submitted to County his Contractor's Proposal for the construction of County Project, Slurry Seal and Curb Ramp Accessibility Project, For Fiscal Year 2021 – 2022, District 3, Project No. D2-0008, D2-0013, in strict accordance with the Contract Documents identified below and County has accepted said Proposal.
2. Contractor states that he has reexamined his Contractor's Proposal and found it to be correct, has ascertained that his subcontractors are properly licensed and possess the requisite skill and forces, has reexamined the site and Contract Documents and is of the opinion that he can presently do the work in accordance with the Contract Documents for the money set forth in his Proposal to be paid as provided in the Contract Documents.

**Agreement:**

It is agreed by the parties as follows:

1. Contract Documents

The entire Contract consists of the following: (a) The Construction Contract, (b) The Notice to Bidders, (c) The Instruction to Bidders, (d) The Bid, (e) The Bid Bond, (f) The Payment Bond, (g) The Performance Bond, (h) The General Conditions, (i) The Special Provisions, (j) The Standard Specifications of the State of California Department of Transportation edition of **2018** as modified in other portions of the Contract Documents and as amended by the State of California Department of Transportation, (k) The Standard Plans of the Department of Transportation identified on the plans or in the Special Provisions, (l) The Plans, (m) Addenda (**Two**), (n) The Determination of Prevailing Wage Rates for Public Works, (o) Any Change Orders issued, and (p) Any additional or supplemental specifications, notice, instructions and drawings issued in accordance with the provisions of the Contract Documents. All of said Documents presently in existence are by this reference incorporated herein with like effect as if here set forth in full and upon the proper issuance of other documents they shall likewise be deemed incorporated. The Bid Bond is exonerated upon execution of this Contract and the Payment Bond and Performance Bond.

## 2. The Work

Contractor shall do all tasks necessary to construct the work generally described in Recital No. 1 in accordance with the Contract Documents.

## 3. Prosecution, Progress and Liquidated Damages

Attention is directed to the provisions in Section 8-1.04, "Start of Job Site Activities", Section 8-1.05, "Time", and in Section 8-1.10 "Liquidated Damages" of the Standard Specifications and these Special Provisions.

Standard Specification Section 8-1.04B, "Standard Start" is modified to read as follows:

The Contractor shall begin work within fifteen (15) calendar days, or as revised in the Special Provisions, of the date stated within the written "Notice to Proceed".

The Contractor shall notify the Engineer, in writing, of the Contractor's intent to begin work at least 72 hours before work is begun. If the project has more than one (1) location of work, Contractor shall submit a separate notice for each location. The notice shall be delivered to the Transportation Department's Construction Engineer and shall specify the date the Contractor intends to start at said location.

Should the Contractor begin work in advance of receiving a written "Notice to Proceed", any work performed by the Contractor in advance of the date stated in the "Notice to Proceed" shall be considered as having been done by the Contractor at his own risk and as a volunteer and subject to the following:

- A. The Contractor shall, on commencing operations, take all precautions required for public safety and shall observe all the provisions in the Specifications and the Special Provisions.
- B. All work done according to the Contract, prior to the issuance of the "Notice to Proceed", will be considered authorized work and will be paid for as provided in the contract.
- C. The Contractor shall not be entitled to any additional compensation or an extension of time for any delay, hindrance or interference caused by or attributable to commencement of work prior to the issuance of the "Notice to Proceed".

## 4. Compensation

Contractor shall be paid in the manner set forth in the Contract Documents the amount of his Proposal as accepted by County, the above rates, subject to additions and deductions as provided in the Contract Documents. Said Proposal is on file in the Office of the Clerk of the Board of Supervisors of County.

**Slurry Seal and Curb Ramp Accessibility Project  
For Fiscal Year 2021 - 2022  
District 3  
Project No. D2-0008, D2-0013**

**Contract**

ITEM No.	ITEM CODE	ITEM	Like Bid Items	UNIT	ESTIMATED QUANTITY	ITEM PRICE (IN FIGURES)	TOTAL (IN FIGURES)
----------	-----------	------	----------------	------	--------------------	-------------------------	--------------------

**BASE BID SCHEDULE - Slurry Seal Project**

1	374207	CRACK TREATMENT (ROUT AND SEAL RANDOM CRACKS)	-----	LS	1	409,450.00	409,450.00
2	150716	REMOVE PAINTED TRAFFIC STRIPE, PAVEMENT MARKING, AND PAVEMENT MARKERS	-----	LS	1	82,500.00	82,500.00
3	128650	PORTABLE CHANGEABLE MESSAGE SIGN	-----	EA	2	3,500.00	7,000.00
4	375001	SCREENINGS	-----	SQYD	302,770	2.50	756,925.00
5	377501	SLURRY SEAL [TYPE 1]	<b>Like 1</b>	TON	6,343	212.00	1,344,716.00
6	377501	SLURRY SEAL [TYPE 2]	<b>Like 2</b>	TON	318	225.00	71,550.00
7	378000	MICROSURFACING 2	<b>Like 3</b>	TON	3,110	187.00	581,570.00
8	840519(F)	THERMOPLASTIC CROSSWALK AND PAVEMENT MARKING	<b>Like 4</b>	SQFT	11,220	5.00	56,100.00
9	840656(F)	PAINT TRAFFIC STRIPE (2-COAT)	<b>Like 5</b>	LF	113,000	0.44	49,720.00
10	850102(F)	PAVEMENT MARKER (REFLECTIVE)	<b>Like 6</b>	EA	2,100	4.00	8,400.00
11	010602	MISCELLANEOUS DIRECTED WORK	-----	FA	1	150,000.00	150,000.00
12	010601	OBTAIN ENCROACHMENT PERMIT	-----	FA	1	5,000.00	5,000.00

BASE BID  
SCHEDULE  
SUB-TOTAL:  
ITEMS 1 – 12

Three million, five hundred twenty-two thousand, nine hundred thirty-one dollars  
and zero cents  
"WORDS"

**\$ 3,522,931.00**

**Contract (Continued)**

ITEM No.	ITEM CODE	ITEM	Like Bid Items	UNIT	ESTIMATED QUANTITY	ITEM PRICE (IN FIGURES)	TOTAL (IN FIGURES)
<b>ALTERNATIVE BID SCHEDULE 1 - Curb Ramp Accessibility Project</b>							
13	150769	REMOVE ASPHALT CONCRETE	-----	SQYD	170	220.00	37,400.00
14	390130	HOT MIX ASPHALT	-----	TON	60	440.00	26,400.00
15	017315	MINOR CONCRETE (CURB RAMP) (CRS 403 - CASE A)	-----	EA	39	7,150.00	278,850.00
16	017316	MINOR CONCRETE (CURB RAMP) (CRS 403 - CASE B)	-----	EA	5	7,150.00	35,750.00
17	731504	MINOR CONCRETE (CURB AND GUTTER)	-----	LF	260	88.00	22,880.00
18	017303	MINOR CONCRETE (SPANDREL) (CRS 209)	-----	SQFT	1,360	33.00	44,880.00
19	731656	CURB RAMP DETECTABLE WARNING SURFACE	-----	EA	32	1,100.00	35,200.00

ALT BID SCH. 1

SUB-TOTAL:

Four hundred eighty-one thousand, three hundred sixty dollars and zero cents

**\$ 481,360.00**

ITEMS 13 – 19

"WORDS"

**ALTERNATIVE BID SCHEDULE 1.A - Curb Ramps at Signalized Intersections**

19.A	190101	ROADWAY EXCAVATION	-----	CY	46	440.00	20,240.00
19.B	260203	CLASS 2 AGGREGATE BASE	-----	CY	20	583.00	11,660.00
19.C	390130	HOT MIX ASPHALT	-----	TON	53	440.00	23,320.00
19.D	017315	MINOR CONCRETE (CURB RAMP) (CRS 403 - CASE A)	-----	EA	5	7,150.00	35,750.00
19.E	017316	MINOR CONCRETE (CURB RAMP) (CRS 403 - CASE B)	-----	EA	4	7,150.00	28,600.00
19.F	731623	MINOR CONCRETE (CURB RAMP) (CALTRANS RSP A88A-CASE A) MODIFIED	-----	EA	11	8,250.00	90,750.00
19.G	731521	MINOR CONCRETE (SIDEWALK)	-----	SQYD	34	220.00	7,480.00
19.H	870400	SIGNAL AND LIGHTING SYSTEM	-----	LS	1	63,500.00	63,500.00

ALT BID SCH. 1.A

SUB-TOTAL:

Two hundred eighty-one thousand, three hundred dollars and zero cents

**\$ 281,300.00**

ITEMS 19.A – 19.H

"WORDS"



**Contract (Continued)**

ITEM No.	ITEM CODE	ITEM	Like Bid Items	UNIT	ESTIMATED QUANTITY	ITEM PRICE (IN FIGURES)	TOTAL (IN FIGURES)
----------	-----------	------	----------------	------	--------------------	-------------------------	--------------------

**ALTERNATIVE BID SCHEDULE 2 - City of Hemet Portion**

20	374207	CRACK TREATMENT (ROUT AND SEAL RANDOM CRACKS)	-----	LS	1	32,325.00	32,325.00
21	150716	REMOVE PAINTED TRAFFIC STRIPE, PAVEMENT MARKING, AND PAVEMENT MARKERS	-----	LS	1	11,825.00	11,825.00
22	377501	SLURRY SEAL [TYPE 1]	Like 1	TON	13	212.00	2,756.00
23	377501	SLURRY SEAL [TYPE 2]	Like 2	TON	22	225.00	4,950.00
24	378000	MICROSURFACING 2	Like 3	TON	798	187.00	149,226.00
25	840519(F)	THERMOPLASTIC CROSSWALK AND PAVEMENT MARKING	Like 4	SQFT	620	5.00	3,100.00
26	840656(F)	PAINT TRAFFIC STRIPE (2-COAT)	Like 5	LF	30,450	0.44	13,398.00
27	850102(F)	PAVEMENT MARKER (REFLECTIVE)	Like 6	EA	470	4.00	1,880.00

ALT BID SCH. 2

SUB-TOTAL:

Two hundred nineteen thousand, four hundred sixty dollars and zero cents

**\$ 219,460.00**

ITEMS 20 - 27

"WORDS"

**ALTERNATIVE BID SCHEDULE 3 - City of San Jacinto Portion**

28	374207	CRACK TREATMENT (ROUT AND SEAL RANDOM CRACKS)	-----	LS	1	3,500.00	3,500.00
29	150716	REMOVE PAINTED TRAFFIC STRIPE, PAVEMENT MARKING, AND PAVEMENT MARKERS	-----	LS	1	2,050.00	2,050.00
30	377501	SLURRY SEAL [TYPE 1]	Like 1	TON	35	212.00	7,420.00
31	840519(F)	THERMOPLASTIC CROSSWALK AND PAVEMENT MARKING	Like 4	SQFT	250	5.00	1,250.00
32	840656(F)	PAINT TRAFFIC STRIPE (2-COAT)	Like 5	LF	3,270	0.44	1,438.80
33	850102(F)	PAVEMENT MARKER (REFLECTIVE)	Like 6	EA	110	4.00	440.00

ALT BID SCH. 3

SUB-TOTAL:

**NOT SELECTED FOR AWARD**

**\$ 0.00**

ITEMS 28 - 33

"WORDS"

PROJECT

**Four million, five hundred five thousand, fifty-one dollars and zero cents**

**\$ 4,505,051.00**

TOTAL:

ITEMS 1- 33

"WORDS"

**Slurry Seal and Curb Ramp Accessibility Project  
For Fiscal Year 2021 - 2022  
District 3  
Project No. D2-0008, D2-0013**

IN WITNESS WHEREOF the parties hereto have executed this Contract as of the date set forth below.

**COUNTY OF RIVERSIDE**


**AMERICAN ASPHALT SOUTH, INC.**

BY: \_\_\_\_\_

  
**JEFF HEWITT**  
Chair, Board of Supervisors

BY: \_\_\_\_\_

  
Jeff Petty



TITLE: \_\_\_\_\_

President

(If Corporation, affix Seal)

DATED: \_\_\_\_\_

JAN 11 2022

ATTEST:

Kecia R. Harper, Clerk of the Board

ATTEST:



BY: \_\_\_\_\_

  
Deputy

TITLE: \_\_\_\_\_

GFO

Licensed in accordance with an act providing for the registration of Contractors,

License No.: 784969

Federal Employer Identification Number:

94-3324781

Department of Industrial Relations Registration Number:

1000000645

BY \_\_\_\_\_

"County"

\_\_\_\_\_

"Corporation"  
(Seal)

FORM APPROVED COUNTY COUNSEL  
BY:  DATE: 12-22-21  
SYNTHIA M. GUNZEL

**ACTION BY UNANIMOUS WRITTEN CONSENT OF THE BOARD OF DIRECTORS**  
**OF**  
**AMERICAN ASPHALT SOUTH, INC.**

The undersigned being all of the members of the Board of Directors of American Asphalt South, Inc., a California corporation (“*Company*”) take the following action by unanimous written consent in lieu of holding a special meeting of the Board are authorized by Section 307(b) of the California Corporations Code and the bylaws of the Company.

The Board notes the need to appoint officers of the Company, to serve at the pleasure of the Board until their respective resignation or removal. Accordingly, the following individuals are appointed to the respective offices indicated effective January 25, 2021:

Chief Executive Officer	–	Allan Henderson
President	–	Jeff Petty
Secretary	–	Tim Griffin
Treasurer	–	Rick Entrikin

This Action by Unanimous Written Consent shall be effective as of January 25, 2021, once executed by all of the Directors listed below. This consent may be executed in counterparts and signatures affixed to it and transmitted electronically or digitally (including via DocuSign or similar service) to legal counsel for the Corporation shall be effective the same as original signatures.

[REMAINDER OF THIS PAGE LEFT INTENTIONALLY BLANK]

**DIRECTORS:**

DocuSigned by:

*Allan Henderson*

EE62A9BC6FB8405...  
Allan Henderson

DocuSigned by:

*Tim Griffin*

741E90861E9547F...  
Tim Griffin

DocuSigned by:

*Jeff Petty*

DE34C1093A9245B...  
Jeff Petty

DocuSigned by:

*Shel Waggener*

92142F08C9A0440...  
Shel Waggener

Kelly Monaghan

## Performance Bond

### Recitals:

1. **American Asphalt South, Inc.** (Contractor) has entered into a Contract with COUNTY OF RIVERSIDE (County) for construction of public work known as **Slurry Seal and Curb Ramp Accessibility Project, For Fiscal Year 2021 – 2022, District 3, Project No. D2-0008, D2-0013.**
2. \_\_\_\_\_, a \_\_\_\_\_ corporation (Surety), is the Surety under this Bond.

### Agreement:

We, Contractor as Principal and Surety as Surety, jointly and severally agree, state, and are bound unto County, as obligee, as follows:

1. The amount of the obligation of this Bond is 100% of the estimated contract price for the Project of **\$4,505,051.00 (Four million, five hundred five thousand, fifty-one dollars and zero cents)** and inures to the benefit of County.
2. This Bond is exonerated by Contractor doing all things to be kept and performed by it in strict conformance with the Contract Documents for this project, otherwise it remains in full force and effect for the recovery of loss, damage and expense of County resulting from failure of Contractor to so act. All of said Contract Documents are incorporated herein.
3. This obligation is binding on our successors and assigns.
4. For value received, Surety stipulates and agrees that no change, time extension, prepayment to Contractor, alteration or addition to the terms and requirements of the Contract Documents or the work to be performed thereunder shall affect its obligations hereunder and waives notice as to such matters, except the total contract price cannot be increased by more than 10% without approval of Surety.

THIS BOND is executed as of \_\_\_\_\_.

By \_\_\_\_\_

By \_\_\_\_\_

By \_\_\_\_\_

Type Name \_\_\_\_\_

Its Attorney in Fact  
"Surety"

Title \_\_\_\_\_

"Contractor"

(Corporate Seal)

(Corporate Seal)

**NOTE: This Bond must be executed by both parties with corporate seal affixed. All signatures must be acknowledged.** (Attach acknowledgements).

**Payment Bond**

(Public Works - Civil Code §9550 et seq.)

The makers of this Bond are **American Asphalt South, Inc.** as Principal and Original Contractor and \_\_\_\_\_, a corporation, authorized to issue Surety Bonds in California, as Surety, and this Bond is issued in conjunction with that certain public works contract to be executed between Principal and COUNTY OF RIVERSIDE a public entity, as Owner, for **\$4,505,051.00 (Four million, five hundred five thousand, fifty-one dollars and zero cents)** the total amount payable. The amount of this bond is one hundred percent (100%) of said sum. Said contract is for public work generally consisting of **Slurry Seal and Curb Ramp Accessibility Project, For Fiscal Year 2021 – 2022, District 3, Project No. D2-0008, D2-0013.**

The beneficiaries of this Bond are as is stated in 9554 of the Civil Code and requirements and conditions of this Bond are as is set forth in 9554, 9558, 9560 and 9564 of said code. Without notice, Surety consents to extension of time for performance, change in requirements, amount of compensation, or prepayment under said contract.

Dated: \_\_\_\_\_

\_\_\_\_\_  
Original Contractor – Principal

\_\_\_\_\_  
Surety

By \_\_\_\_\_

By \_\_\_\_\_  
Its Attorney In Fact

Title \_\_\_\_\_  
(If corporation, affix seal)

(Corporate Seal)

(Corporate Seal)

STATE  
OF \_\_\_\_\_  
COUNTY \_\_\_\_\_  
OF \_\_\_\_\_

}

ss. SURETY'S ACKNOWLEDGEMENT

On \_\_\_\_\_ before me, \_\_\_\_\_ personally appeared, \_\_\_\_\_, known to me, or proved to me on the basis of satisfactory evidence, to be the person whose name is subscribed to the within instrument and acknowledged to me that he executed the same in his authorized capacities, and that by his signature on the instrument the person, or the entity upon behalf of which the person acted, executed the instrument.

WITNESS my hand and official seal.

\_\_\_\_\_  
Signature of Notary Public

Notary Public (Seal)

**NOTE: This Bond must be executed by both parties with corporate seal affixed. All signatures must be acknowledged.** (Attach acknowledgements).

### Performance Bond

**Recitals:**

1. **American Asphalt South, Inc.** (Contractor) has entered into a Contract with COUNTY OF RIVERSIDE (County) for construction of public work known as **Slurry Seal and Curb Ramp Accessibility Project, For Fiscal Year 2021 – 2022, District 3, Project No. D2-0008, D2-0013.**
2. Everest Reinsurance Company, a Delaware corporation (Surety), is the Surety under this Bond.

**Agreement:**

We, Contractor as Principal and Surety as Surety, jointly and severally agree, state, and are bound unto County, as obligee, as follows:

1. The amount of the obligation of this Bond is 100% of the estimated contract price for the Project of **\$4,505,051.00 (Four million, five hundred five thousand, fifty-one dollars and zero cents)** and inures to the benefit of County.
2. This Bond is exonerated by Contractor doing all things to be kept and performed by it in strict conformance with the Contract Documents for this project, otherwise it remains in full force and effect for the recovery of loss, damage and expense of County resulting from failure of Contractor to so act. All of said Contract Documents are incorporated herein.
3. This obligation is binding on our successors and assigns.
4. For value received, Surety stipulates and agrees that no change, time extension, prepayment to Contractor, alteration or addition to the terms and requirements of the Contract Documents or the work to be performed thereunder shall affect its obligations hereunder and waives notice as to such matters, except the total contract price cannot be increased by more than 10% without approval of Surety.

THIS BOND is executed as of November 19, 2021  
American Asphalt South, Inc.

By \_\_\_\_\_

By Elizabeth Collodi Everest Reinsurance Company

By Jeff Petty

Type Name Elizabeth Collodi, Attorney-in-Fact

Title President

Its Attorney in Fact  
"Surety"

"Contractor"

(Corporate Seal)

(Corporate Seal)

**NOTE: This Bond must be executed by both parties with corporate seal affixed. All signatures must be acknowledged. (Attach acknowledgements).**

**ACKNOWLEDGMENT**

A notary public or other officer completing this certificate verifies only the identity of the individual who signed the document to which this certificate is attached, and not the truthfulness, accuracy, or validity of that document.

State of California  
County of San Bernardino )


On November 29, 2021 before me, Rosa Maria Arteaga- Notary  
(insert name and title of the officer)

personally appeared Jeff Petty

\_\_\_\_\_, who proved to me on the basis of satisfactory evidence to be the person(s) whose name(s) is subscribed to the within instrument and acknowledged to me that he executed the same in his authorized capacity(ies), and that by his/~~her~~/their signature(s) on the instrument the person(s), or the entity upon behalf of which the person(s) acted, executed the instrument.

I certify under PENALTY OF PERJURY under the laws of the State of California that the foregoing paragraph is true and correct.

WITNESS my hand and official seal.



Signature Rosa Maria Arteaga (Seal)





## ACKNOWLEDGMENT

A notary public or other officer completing this certificate verifies only the identity of the individual who signed the document to which this certificate is attached, and not the truthfulness, accuracy, or validity of that document.

State of California  
County of Butte


On November 19, 2021 before me, Sara Walliser, Notary Public  
(insert name and title of the officer)

personally appeared Elizabeth Collodi  
who proved to me on the basis of satisfactory evidence to be the person(s) whose name(s) is/~~are~~  
subscribed to the within instrument and acknowledged to me that ~~he~~/she/~~they~~ executed the same in  
~~his~~/her/~~their~~ authorized capacity(~~ies~~), and that by ~~his~~/her/~~their~~ signature(s) on the instrument the  
person(s), or the entity upon behalf of which the person(s) acted, executed the instrument.

I certify under PENALTY OF PERJURY under the laws of the State of California that the foregoing paragraph is true and correct.

WITNESS my hand and official seal.

Signature



(Seal)





POWER OF ATTORNEY  
EVEREST REINSURANCE COMPANY  
DELAWARE

KNOW ALL PERSONS BY THESE PRESENTS: That Everest Reinsurance Company, a corporation of the State of Delaware ("Company") having its principal office located at 477 Martinsville Road, Liberty Corner, New Jersey 07938, do hereby nominate, constitute, and appoint:

**Elizabeth Collodi, John Hopkins, K. Corey Ward, John J. Weber, Joseph H. Weber, Marissa Robinson, Renee Ramsey, Sara Walliser, Mindy Whitehouse, Jennifer Lakmann, Deanna Quintero, Bill Rapp, Jason March, Matthew Foster, Tony Clark, Mary Collins, Kristie Phillips, Claudine Gordon, Michael K. Feeney, Samantha Watkins, Phil Watkins, Brad Espinosa, Paula Senna, Pam Sey**

its true and lawful Attorney(s)-in-fact to make, execute, attest, seal and deliver for and on its behalf, as surety, and as its act and deed, where required, any and all bonds and undertakings in the nature thereof, for the penal sum of no one of which is in any event to exceed UNLIMITED, reserving for itself the full power of substitution and revocation.

Such bonds and undertakings, when duly executed by the aforesaid Attorney(s)-in-fact shall be binding upon the Company as fully and to the same extent as if such bonds and undertakings were signed by the President and Secretary of the Company and sealed with its corporate seal.

This Power of Attorney is granted and is signed by facsimile under and by the authority of the following Resolutions adopted by the Board of Directors of Company ("Board") on the 28th day of July 2016:

**RESOLVED**, that the President, any Executive Vice President, and any Senior Vice President and Anthony Romano are hereby appointed by the Board as authorized to make, execute, seal and deliver for and on behalf of the Company, any and all bonds, undertakings, contracts or obligations in surety or co-surety with others and that the Secretary or any Assistant Secretary of the Company be and that each of them hereby is authorized to attest to the execution of any such bonds, undertakings, contracts or obligations in surety or co-surety and attach thereto the corporate seal of the Company.

**RESOLVED, FURTHER**, that the President, any Executive Vice President, and any Senior Vice President and Anthony Romano are hereby authorized to execute powers of attorney qualifying the attorney named in the given power of attorney to execute, on behalf of the Company, bonds and undertakings in surety or co-surety with others, and that the Secretary or any Assistant Secretary of the Company be, and that each of them is hereby authorized to attest the execution of any such power of attorney, and to attach thereto the corporate seal of the Company.

**RESOLVED, FURTHER**, that the signature of such officers named in the preceding resolutions and the corporate seal of the Company may be affixed to such powers of attorney or to any certificate relating thereto by facsimile, and any such power of attorney or certificate bearing such facsimile signatures or facsimile seal shall be thereafter valid and binding upon the Company with respect to any bond, undertaking, contract or obligation in surety or co-surety with others to which it is attached.

**IN WITNESS WHEREOF**, Everest Reinsurance Company has caused their corporate seals to be affixed hereto, and these presents to be signed by their duly authorized officers this 28th day of July 2016.



Everest Reinsurance Company

Attest: Nicole Chase Assistant Secretary

By Anthony Romano, Vice President

On this 28th day of July 2016, before me personally came Anthony Romano, known to me, who, being duly sworn, did execute the above instrument; that he knows the seal of said Company, that the seal affixed to the aforesaid instrument is such corporate seal and was affixed thereto, and that he executed said instrument by like order.

LINDA ROBINS  
Notary Public, State of New York  
No 01R06239736  
Qualified in Queens County  
Term Expires April 25, 2023

Linda Robins Notary Public

**IN WITNESS WHEREOF**, I have hereunto set my hand and affixed the seal of said Company, at the Liberty Corner, this 19th day of November 2021.



- Company Profile
- Company Search
- Company Information
- Old Company Names
- Agent for Service
- Reference Information
- NAIC Group List
- Lines of Business
- Workers' Compensation
- Complaint and Request for Action/Appeals
- Contact Information
- Financial Statements PDF's
  - Annual Statements
  - Quarterly Statements
- Company Complaint
  - Company Performance & Comparison Data
  - Company Enforcement Action
  - Composite Complaints Studies
- Additional Info
  - Find A Company Representative In Your Area
  - View Financial Disclaimer

**COMPANY PROFILE**

**Company Information**

**EVEREST REINSURANCE COMPANY**

**100 EVEREST WAY  
WARREN, NJ 07059  
800-269-6660**

**Old Company Names**

**Effective Date**

PRUDENTIAL REINSURANCE COMPANY 04/10/1996

**Agent For Service**

Melissa DeKoven  
2710 Gateway Oaks Drive, Suite 150N  
Sacramento CA 95833-3505

**Reference Information**

NAIC #:	26921
California Company ID #:	2259-0
Date Authorized in California:	10/24/1977
License Status:	UNLIMITED-NORMAL
Company Type:	Property & Casualty
State of Domicile:	DELAWARE

[back to top](#)

**NAIC Group List**

NAIC Group #: **1120** EVEREST REINS HOLDINGS GRP

**Lines Of Business**

The company is authorized to transact business within these lines of insurance. For an explanation of any of these terms, please refer to the [glossary](#).

- AIRCRAFT
- AUTOMOBILE
- BOILER AND MACHINERY
- BURGLARY
- COMMON CARRIER LIABILITY
- CREDIT
- DISABILITY
- FIRE
- LIABILITY
- MARINE
- MISCELLANEOUS
- PLATE GLASS
- SPRINKLER
- SURETY
- TEAM AND VEHICLE
- WORKERS' COMPENSATION

[back to top](#)

**Payment Bond**

(Public Works - Civil Code §9550 et seq.)

The makers of this Bond are **American Asphalt South, Inc.** as Principal and Original Contractor and Everest Reinsurance Company, a corporation, authorized to issue Surety Bonds in California, as Surety, and this Bond is issued in conjunction with that certain public works contract to be executed between Principal and COUNTY OF RIVERSIDE a public entity, as Owner, for **\$4,505,051.00 (Four million, five hundred five thousand, fifty-one dollars and zero cents)** the total amount payable. The amount of this bond is one hundred percent (100%) of said sum. Said contract is for public work generally consisting of **Slurry Seal and Curb Ramp Accessibility Project, For Fiscal Year 2021 – 2022, District 3, Project No. D2-0008, D2-0013.**

The beneficiaries of this Bond are as is stated in 9554 of the Civil Code and requirements and conditions of this Bond are as is set forth in 9554, 9558, 9560 and 9564 of said code. Without notice, Surety consents to extension of time for performance, change in requirements, amount of compensation, or prepayment under said contract.

Dated: November 19, 2021

American Asphalt South, Inc.  
Original Contractor – Principal

Everest Reinsurance Company  
Surety

By Jeff Petty  
Jeff Petty

By Elizabeth Collodi  
Elizabeth Collodi, Attorney-in-Fact  
its Attorney In Fact

Title President  
(If corporation, affix seal)

(Corporate Seal)

(Corporate Seal)

STATE \_\_\_\_\_  
OF \_\_\_\_\_  
COUNTY \_\_\_\_\_  
OF \_\_\_\_\_

} ss. SURETY'S ACKNOWLEDGEMENT

On \_\_\_\_\_ before me, \_\_\_\_\_ personally appeared, \_\_\_\_\_, known to me, or proved to me on the basis of satisfactory evidence, to be the person whose name is subscribed to the within instrument and acknowledged to me that he executed the same in his authorized capacities, and that by his signature on the instrument the person, or the entity upon behalf of which the person acted, executed the instrument.

WITNESS my hand and official seal.

See Attached – California all Purpose Acknowledgment Complies with Civil Code 1189

Signature of Notary Public

Notary Public (Seal)

**NOTE: This Bond must be executed by both parties with corporate seal affixed. All signatures must be acknowledged. (Attach acknowledgements).**

**ACKNOWLEDGMENT**

A notary public or other officer completing this certificate verifies only the identity of the individual who signed the document to which this certificate is attached, and not the truthfulness, accuracy, or validity of that document.

State of California  
County of San Bernardino )

On November 29, 2021 before me, Rosa Maria Arteaga- Notary  
(insert name and title of the officer)

personally appeared Jeff Petty


\_\_\_\_\_, who proved to me on the basis of satisfactory evidence to be the person(s) whose name(s) is subscribed to the within instrument and acknowledged to me that he executed the same in his authorized capacity(ies), and that by his/~~her/their~~ signature(s) on the instrument the person(s), or the entity upon behalf of which the person(s) acted, executed the instrument.

I certify under PENALTY OF PERJURY under the laws of the State of California that the foregoing paragraph is true and correct.

WITNESS my hand and official seal.



Signature Rosa Maria Arteaga (Seal)



## ACKNOWLEDGMENT

A notary public or other officer completing this certificate verifies only the identity of the individual who signed the document to which this certificate is attached, and not the truthfulness, accuracy, or validity of that document.

State of California

County of Butte)

On November 19, 2021 before me, Sara Walliser, Notary Public  
(insert name and title of the officer)

personally appeared Elizabeth Collodi,  
who proved to me on the basis of satisfactory evidence to be the person(s) whose name(s) is/~~are~~  
subscribed to the within instrument and acknowledged to me that ~~he~~/she/~~they~~ executed the same in  
~~his~~/her/~~their~~ authorized capacity(~~ies~~), and that by ~~his~~/her/~~their~~ signature(s) on the instrument the  
person(s), or the entity upon behalf of which the person(s) acted, executed the instrument.

I certify under PENALTY OF PERJURY under the laws of the State of California that the foregoing paragraph is true and correct.

WITNESS my hand and official seal.

Signature

(Seal)







**POWER OF ATTORNEY  
EVEREST REINSURANCE COMPANY  
DELAWARE**

KNOW ALL PERSONS BY THESE PRESENTS: That Everest Reinsurance Company, a corporation of the State of Delaware ("Company") having its principal office located at 477 Martinsville Road, Liberty Corner, New Jersey 07938, do hereby nominate, constitute, and appoint:

*Elizabeth Collodi, John Hopkins, K. Corey Ward, John J. Weber, Joseph H. Weber, Marissa Robinson, Renee Ramsey, Sara Walliser, Mindy Whitehouse, Jennifer Lakmann, Deanna Quintero, Bill Rapp, Jason March, Matthew Foster, Tony Clark, Mary Collins, Kristie Phillips, Claudine Gordon, Michael K. Feeney, Samantha Watkins, Phil Watkins, Brad Espinosa, Paula Senna, Pam Sey*

its true and lawful Attorney(s)-in-fact to make, execute, attest, seal and deliver for and on its behalf, as surety, and as its act and deed, where required, any and all bonds and undertakings in the nature thereof, for the penal sum of no one of which is in any event to exceed UNLIMITED, reserving for itself the full power of substitution and revocation.

Such bonds and undertakings, when duly executed by the aforesaid Attorney(s)-in-fact shall be binding upon the Company as fully and to the same extent as if such bonds and undertakings were signed by the President and Secretary of the Company and sealed with its corporate seal

This Power of Attorney is granted and is signed by facsimile under and by the authority of the following Resolutions adopted by the Board of Directors of Company ("Board") on the 28th day of July 2016

*RESOLVED, that the President, any Executive Vice President, and any Senior Vice President and Anthony Romano are hereby appointed by the Board as authorized to make, execute, seal and deliver for and on behalf of the Company, any and all bonds, undertakings, contracts or obligations in surety or co-surety with others and that the Secretary or any Assistant Secretary of the Company be and that each of them hereby is authorized to attest to the execution of any such bonds, undertakings, contracts or obligations in surety or co-surety and attach thereto the corporate seal of the Company.*

*RESOLVED, FURTHER, that the President, any Executive Vice President, and any Senior Vice President and Anthony Romano are hereby authorized to execute powers of attorney qualifying the attorney named in the given power of attorney to execute, on behalf of the Company, bonds and undertakings in surety or co-surety with others, and that the Secretary or any Assistant Secretary of the Company be, and that each of them is hereby authorized to attest the execution of any such power of attorney, and to attach thereto the corporate seal of the Company.*

*RESOLVED, FURTHER, that the signature of such officers named in the preceding resolutions and the corporate seal of the Company may be affixed to such powers of attorney or to any certificate relating thereto by facsimile, and any such power of attorney or certificate bearing such facsimile signatures or facsimile seal shall be thereafter valid and binding upon the Company with respect to any bond, undertaking, contract or obligation in surety or co-surety with others to which it is attached.*

**IN WITNESS WHEREOF**, Everest Reinsurance Company has caused their corporate seals to be affixed hereto, and these presents to be signed by their duly authorized officers this 28th day of July 2016



Everest Reinsurance Company

Attest: Nicole Chase, Assistant Secretary

By: Anthony Romano, Vice President

On this 28th day of July 2016, before me personally came Anthony Romano, known to me, who, being duly sworn, did execute the above instrument, that he knows the seal of said Company, that the seal affixed to the aforesaid instrument is such corporate seal and was affixed thereto, and that he executed said instrument by like order.

LINDA ROBINS  
Notary Public, State of New York  
No 01R06239736  
Qualified in Queens County  
Term Expires April 25, 2023

Linda Robins, Notary Public

**IN WITNESS WHEREOF**, I have hereunto set my hand and affixed the seal of said Company, at the Liberty Corner, this 19th day of November 2021



- Company Profile
- Company Search
- Company Information
- Old Company Names
- Agent for Service
- Reference Information
- NAIC Group List
- Lines of Business
- Workers' Compensation
- Complaint and Request for Action/Appeals
- Contact Information
- Financial Statements PDF's
  - Annual Statements
  - Quarterly Statements
- Company Complaint
  - Company Performance & Comparison Data
  - Company Enforcement Action
  - Composite Complaints Studies
- Additional Info
  - Find A Company Representative In Your Area
  - View Financial Disclaimer

**COMPANY PROFILE**

**Company Information**

**EVEREST REINSURANCE COMPANY**

**100 EVEREST WAY  
WARREN, NJ 07059  
800-269-6660**

Old Company Names	Effective Date
PRUDENTIAL REINSURANCE COMPANY	04/10/1996

**Agent For Service**

Melissa DeKoven  
2710 Gateway Oaks Drive, Suite 150N  
Sacramento CA 95833-3505

**Reference Information**

NAIC #:	26921
California Company ID #:	2259-0
Date Authorized in California:	10/24/1977
License Status:	UNLIMITED-NORMAL
Company Type:	Property & Casualty
State of Domicile:	DELAWARE

[back to top](#)

**NAIC Group List**

NAIC Group #: **1120** EVEREST REINS HOLDINGS GRP

**Lines Of Business**

The company is authorized to transact business within these lines of insurance. For an explanation of any of these terms, please refer to the [glossary](#).

- AIRCRAFT
- AUTOMOBILE
- BOILER AND MACHINERY
- BURGLARY
- COMMON CARRIER LIABILITY
- CREDIT
- DISABILITY
- FIRE
- LIABILITY
- MARINE
- MISCELLANEOUS
- PLATE GLASS
- SPRINKLER
- SURETY
- TEAM AND VEHICLE
- WORKERS' COMPENSATION

[back to top](#)



# CERTIFICATE OF LIABILITY INSURANCE

DATE (MM/DD/YYYY)

11/23/2021

THIS CERTIFICATE IS ISSUED AS A MATTER OF INFORMATION ONLY AND CONFERS NO RIGHTS UPON THE CERTIFICATE HOLDER. THIS CERTIFICATE DOES NOT AFFIRMATIVELY OR NEGATIVELY AMEND, EXTEND OR ALTER THE COVERAGE AFFORDED BY THE POLICIES BELOW. THIS CERTIFICATE OF INSURANCE DOES NOT CONSTITUTE A CONTRACT BETWEEN THE ISSUING INSURER(S), AUTHORIZED REPRESENTATIVE OR PRODUCER, AND THE CERTIFICATE HOLDER.

**IMPORTANT:** If the certificate holder is an ADDITIONAL INSURED, the policy(ies) must have ADDITIONAL INSURED provisions or be endorsed. If SUBROGATION IS WAIVED, subject to the terms and conditions of the policy, certain policies may require an endorsement. A statement on this certificate does not confer rights to the certificate holder in lieu of such endorsement(s).


<b>PRODUCER</b> InterWest Insurance Services License #0B01094 P.O. Box 255188 Sacramento CA 95865-5188  License#: 0B01094 AMERI26	<b>CONTACT NAME:</b> Joanne Cadarette <b>PHONE (A/C. No. Ext):</b> 916-609-8362 <b>E-MAIL ADDRESS:</b> jcadarette@jwins.com		<b>FAX (A/C. No.):</b> 916-979-7562
	<b>INSURER(S) AFFORDING COVERAGE</b>		<b>NAIC #</b>
<b>INSURED</b> American Asphalt South, Inc. PO Box 310036 Fontana CA 92331	<b>INSURER A:</b> Financial Pacific Ins Company		31453
	<b>INSURER B:</b> Arch Insurance Company		11150
	<b>INSURER C:</b> Travelers Prop Cas Co of Amer		25674
	<b>INSURER D:</b> Westchester Surplus Lines Ins		10172
	<b>INSURER E:</b>		
	<b>INSURER F:</b>		

**COVERAGES** **CERTIFICATE NUMBER:** 1241369064 **REVISION NUMBER:**

THIS IS TO CERTIFY THAT THE POLICIES OF INSURANCE LISTED BELOW HAVE BEEN ISSUED TO THE INSURED NAMED ABOVE FOR THE POLICY PERIOD INDICATED. NOTWITHSTANDING ANY REQUIREMENT, TERM OR CONDITION OF ANY CONTRACT OR OTHER DOCUMENT WITH RESPECT TO WHICH THIS CERTIFICATE MAY BE ISSUED OR MAY PERTAIN, THE INSURANCE AFFORDED BY THE POLICIES DESCRIBED HEREIN IS SUBJECT TO ALL THE TERMS, EXCLUSIONS AND CONDITIONS OF SUCH POLICIES. LIMITS SHOWN MAY HAVE BEEN REDUCED BY PAID CLAIMS.

INSR LTR	TYPE OF INSURANCE	ADDL INSD	SUBR WVD	POLICY NUMBER	POLICY EFF (MM/DD/YYYY)	POLICY EXP (MM/DD/YYYY)	LIMITS
A	<input checked="" type="checkbox"/> <b>COMMERCIAL GENERAL LIABILITY</b> <input type="checkbox"/> CLAIMS-MADE <input checked="" type="checkbox"/> OCCUR <input checked="" type="checkbox"/> Contractual Liab <input checked="" type="checkbox"/> Ded. \$5,000 GEN'L AGGREGATE LIMIT APPLIES PER: <input type="checkbox"/> POLICY <input checked="" type="checkbox"/> PROJECT <input type="checkbox"/> LOC OTHER:	Y	Y	60423382	12/31/2020	12/31/2021	EACH OCCURRENCE \$2,000,000 DAMAGE TO RENTED PREMISES (Ea occurrence) \$100,000 MED EXP (Any one person) \$5,000 PERSONAL & ADV INJURY \$2,000,000 GENERAL AGGREGATE \$4,000,000 PRODUCTS - COMP/OP AGG \$4,000,000 \$
A	<b>AUTOMOBILE LIABILITY</b> <input checked="" type="checkbox"/> ANY AUTO <input type="checkbox"/> OWNED AUTOS ONLY <input type="checkbox"/> SCHEDULED AUTOS <input checked="" type="checkbox"/> HIRED-AUTOS ONLY <input checked="" type="checkbox"/> NON-OWNED AUTOS ONLY	Y	Y	60423382	12/31/2020	12/31/2021	COMBINED SINGLE LIMIT (Ea accident) \$1,000,000 BODILY INJURY (Per person) \$ BODILY INJURY (Per accident) \$ PROPERTY DAMAGE (Per accident) \$ \$
C	<input checked="" type="checkbox"/> <b>UMBRELLA LIAB</b> <input checked="" type="checkbox"/> OCCUR <input type="checkbox"/> EXCESS LIAB <input type="checkbox"/> CLAIMS-MADE DED <input checked="" type="checkbox"/> RETENTION \$ 0			ZUP71M8933020	12/31/2020	12/31/2021	EACH OCCURRENCE \$6,000,000 AGGREGATE \$6,000,000 \$
B	<b>WORKERS COMPENSATION AND EMPLOYERS' LIABILITY</b> ANY PROPRIETOR/PARTNER/EXECUTIVE OFFICER/MEMBER EXCLUDED? (Mandatory in NH) If yes, describe under DESCRIPTION OF OPERATIONS below	Y/N	N/A	ZAWCI9413904	4/1/2021	4/1/2022	<input checked="" type="checkbox"/> PER STATUTE <input type="checkbox"/> OTH-ER E.L. EACH ACCIDENT \$1,000,000 E.L. DISEASE - EA EMPLOYEE \$1,000,000 E.L. DISEASE - POLICY LIMIT \$1,000,000
D	<b>POLLUTION LIABILITY</b>			G70915613003	8/27/2020	8/27/2022	LIMIT/EA OCC \$2,000,000 LIMIT/AGG \$2,000,000 DEDUCTIBLE \$10,000

DESCRIPTION OF OPERATIONS / LOCATIONS / VEHICLES (ACORD 101, Additional Remarks Schedule, may be attached if more space is required)  
 Slurry Seal and Curb Ramp Accessibility Project, For Fiscal Year 2021-2022, District 3, Project No. D2-0008, D2-0013.  
 Additional Insured status applies if required by written contract per endorsement attached. County of Riverside, State of California Dept. of Transportation, directors, officers, employees, agents. Primary non-contributory wording applies to requested entities if required by written contract per the attached policy forms(s)/endorsements(s). Waiver of subrogation applies to requested entities if required by written contract per the attached policy form(s)/endorsement(s). 30 Day notice of cancellation, except 10 day notice for non-payment of premium applies per policy provisions. Excess is "Follow Form".

<b>CERTIFICATE HOLDER</b>  County of Riverside Transportation Department Attn: Contracts/Bidding Unit 3525 14th Street Riverside CA 92501	<b>CANCELLATION</b>  SHOULD ANY OF THE ABOVE DESCRIBED POLICIES BE CANCELLED BEFORE THE EXPIRATION DATE THEREOF, NOTICE WILL BE DELIVERED IN ACCORDANCE WITH THE POLICY PROVISIONS.  AUTHORIZED REPRESENTATIVE 
-------------------------------------------------------------------------------------------------------------------------------------------------------------	-------------------------------------------------------------------------------------------------------------------------------------------------------------------------------------------------------------------------------------------------------------------------------------------------------------------

THIS ENDORSEMENT CHANGES THE POLICY. PLEASE READ IT CAREFULLY.

## ADDITIONAL INSURED – VOLUNTEER WORKERS

This endorsement modifies insurance provided under the following:

### COMMERCIAL GENERAL LIABILITY COVERAGE PART

**Section II – Who Is An Insured** is amended to include as an insured any person(s) who are volunteer worker(s) for you, but only while acting at the direction of, and within the scope of their duties for you. However, none of these volunteer worker(s) are insureds for:

1. "Bodily injury" or "personal and advertising injury":
  - a. To you, to your partners or members (if you are a partnership or joint venture), to your members (if you are a limited liability company), to your other volunteer worker(s) or to your "employees" arising out of and in the course of their duties for you;
  - b. To the spouse, child, parent, brother or sister of your volunteer worker(s) or your "employees" as a consequence of Paragraph 1.a. above;
  - c. For which there is any obligation to share damages with or repay someone else who must pay damages because of the injury described in Paragraphs 1.a. or b. above; or
  - d. Arising out of his or her providing or failing to provide professional health care services.
2. "Property damage" to property:
  - a. Owned, occupied, or used by,
  - b. Rented to, in the care, custody or control of, or over which physical control is being exercised for any purpose by you, any of your other volunteer workers, your "employees", any partner or member (if you are a partnership or joint venture), or any member (if you are a limited liability company).

**THIS ENDORSEMENT CHANGES THE POLICY. PLEASE READ IT CAREFULLY.**

## DESIGNATED CONSTRUCTION PROJECT(S) GENERAL AGGREGATE LIMIT

This endorsement modifies insurance provided under the following:

COMMERCIAL GENERAL LIABILITY COVERAGE PART

### SCHEDULE

**Designated Construction Projects:** ALL PROJECTS WITH THE POLICY PERIOD.

(If no entry appears above, information required to complete this endorsement will be shown in the Declarations as applicable to this endorsement.)

- A.** For all sums which the insured becomes legally obligated to pay as damages caused by "occurrences" under **COVERAGE A (SECTION I)**, and for all medical expenses caused by accidents under **COVERAGE C (SECTION I)**, which can be attributed only to ongoing operations at a single designated construction project shown in the Schedule above:
1. A separate Designated Construction Project General Aggregate Limit applies to each designated construction project, and that limit is equal to the amount of the General Aggregate Limit shown in the Declarations
  2. The Designated Construction Project General Aggregate Limit is the most we will pay for the sum of all damages under **COVERAGE A**, except damages because of "bodily injury" or "property damage" included in the "products-completed operations hazard", and for medical expenses under **COVERAGE C** regardless of the number of:
    - a. Insureds;
    - b. Claims made or "suits" brought; or
    - c. Persons or organizations making claims or bringing "suits".
  3. Any payments made under **COVERAGE A** for damages or under **COVERAGE C** for medical expenses shall reduce the Designated Construction Project General Aggregate Limit for that designated construction project. Such payments shall not reduce the General Aggregate Limit shown in the Declarations nor shall they reduce any other Designated Construction Project General Aggregate Limit for any other designated construction project shown in the Schedule above.
- 4.** The limits shown in the Declarations for Each Occurrence, Fire Damage and Medical Expense continue to apply. However, instead of being subject to the General Aggregate Limit shown in the Declarations, such limits will be subject to the applicable Designated Construction Project General Aggregate Limit.
- B.** For all sums which the insured becomes legally obligated to pay as damages caused by "occurrences" under **COVERAGE A (SECTION I)**, and for all medical expenses caused by accidents under **COVERAGE C (SECTION I)**, which cannot be attributed only to ongoing operations at a single designated construction project shown in the Schedule above:
1. Any payments made under **COVERAGE A** for damages or under **COVERAGE C** for medical expenses shall reduce the amount available under the General Aggregate Limit or the Products-Completed Operations Aggregate Limit, whichever is applicable; and
  2. Such payments shall not reduce any Designated Construction Project General Aggregate Limit.
- C.** When coverage for liability arising out of the "products-completed operations hazard" is provided, any payments for damages because of "bodily injury" or "property damage" included in the "products-completed operations hazard" will reduce the Products-Completed Operations Aggregate Limit, and not reduce the General Aggregate Limit nor the Designated Construction Project General Aggregate Limit.

**D.** If the applicable designated construction project has been abandoned, delayed, or abandoned and then restated, or if the authorized contracting parties deviate from plans, blueprints, designs, specifications or timetables, the project will still be deemed to be the same construction project.

**E.** The provisions of Limits Of Insurance (SECTION III) not otherwise modified by this endorsement shall continue to apply as stipulated.

**THIS ENDORSEMENT CHANGES THE POLICY. PLEASE READ IT CAREFULLY.**  
**CONTRACTUAL LIABILITY – RAILROADS**

This endorsement modifies insurance provided under the following:

COMMERCIAL GENERAL LIABILITY COVERAGE PART

**SCHEDULE**

<b>Scheduled Railroad:</b>	<b>Designated Job Site:</b>  ALL JOBSITES
----------------------------	-------------------------------------------------

(If no entry appears above, information required to complete this endorsement will be shown in the Declarations as applicable to this endorsement.)

With respect to operations performed for, or affecting, a Scheduled Railroad at a Designated Job Site, the definition of "insured contract" in the Definitions section is replaced by the following:

9. "Insured Contract" means:
- a. A contract for a lease of premises. However, that portion of the contract for a lease of premises that indemnifies any person or organization for damage by fire to premises while rented to you or temporarily occupied by you with permission of the owner is not an "insured contract";
  - b. A sidetrack agreement;
  - c. Any easement or license agreement;
  - d. An obligation, as required by ordinance, to indemnify a municipality, except in connection with work for a municipality;
  - e. An elevator maintenance agreement;
  - f. That part of any other contract or agreement pertaining to your business (including an indemnification of a municipality in connection with work performed for a municipality) under which you assume the tort liability of another party to pay for "bodily injury" or "property damage" to a third person or organization.

Tort liability means a liability that would be imposed by law in the absence of any contract or agreement.

Paragraph f. does not include that part of any contract or agreement:

- (1) That indemnifies an architect, engineer or surveyor for injury or damage arising out of:
  - (a) Preparing, approving or failing to prepare or approve maps, shop drawings, opinions, reports, surveys, field orders, change orders or drawings and specifications; or
  - (b) Giving directions or instructions, or failing to give them, if that is the primary cause of the injury or damage;
- (2) Under which the insured, if an architect, engineer or surveyor, assumes liability for an injury or damage arising out of the insured's rendering or failure to render professional services, including those listed in Paragraph (1) above and supervisory, inspection, architectural or engineering activities.



**THIS ENDORSEMENT CHANGES THE POLICY. PLEASE READ IT CAREFULLY.**

## ADDITIONAL INSURED OWNERS, LESSEES OR CONTRACTORS (FORM B)

This endorsement modifies insurance provided under the following:

COMMERCIAL GENERAL LIABILITY COVERAGE PART

### SCHEDULE

**Name of Person or Organization:**

Slurry Seal and Curb Ramp Accessibility Project, For Fiscal Year 2021-2022, District 3, Project No. D2-0008, D2-0013.

Additional Insured status applies if required by written contract per endorsement attached. County of Riverside, State of California Dept. of Transportation, directors, officers, employees, agents. Primary non-contributory wording applies to requested entities if required by written contract per the attached

(If no entry appears above, information required to complete this endorsement will be shown in the Declarations as applicable to this endorsement)

WHO IS AN INSURED (Section II) is amended to include as an insured the person or organization shown in the Schedule, but only to the extent that the person or organization is held liable for "your work" for that person or organization by or for you.

**This endorsement applies to the following work:**

**Description of Job:** See Above

**Location of Job:** See Above

**AI only Effective from:**

Effective Date: 12/31/2020

Expiration Date: 12/31/2021

When this endorsement applies, such insurance as is afforded by the general liability policy is primary and any other insurance shall be excess and shall not contribute to the insurance afforded by this endorsement.



**THIS ENDORSEMENT CHANGES THE POLICY. PLEASE READ IT CAREFULLY.**

**WAIVER OF TRANSFER OF RIGHTS OF RECOVERY  
AGAINST OTHERS TO US**

This endorsement modifies insurance provided under the following:

COMMERCIAL GENERAL LIABILITY COVERAGE PART

**SCHEDULE**

**Name of Person or Organization:**

Slurry Seal and Curb Ramp Accessibility Project, For Fiscal Year 2021-2022, District 3, Project No. D2-0008,  
D2-0013.  
Ad

(If no entry appears above, information required to complete this endorsement will be shown in the Declarations as applicable to this endorsement.)

The TRANSFER OF RIGHTS OF RECOVERY AGAINST OTHERS TO US Condition (Section **IV** – COMMERCIAL GENERAL LIABILITY CONDITIONS) is amended by the addition of the following:

We waive any right of recovery we may have against the person or organization shown in the Schedule above because of payments we make for injury or damage arising out of your ongoing operations or "your work" done under a contract with that person or organization and included in the "products-completed operations hazard". This waiver applies only to the person or organization shown in the Schedule above.

**THIS ENDORSEMENT CHANGES THE POLICY. PLEASE READ IT CAREFULLY.**

## **ADDITIONAL INSURED**

This endorsement modifies insurance provided under the following:

BUSINESS AUTO COVERAGE FORM

### **SCHEDULE**

**NAMED INSURED:** AMERICAN ASPHALT SOUTH, INC.

### **ADDITIONAL INSURED:**

AS REQUIRED BY WRITTEN CONTRACT

WHO IS AN INSURED (SECTION II) is amended to include as an insured the organization shown in the Schedule above, but only with respect to the operation of vehicles owned by the named insured and operated on behalf of the named insured. This endorsement does not apply to any operations for other than the named insured.

Each person or organization named above is an insured for liability coverage, but only to the extent that person or organization qualifies as an insured under the Who Is An Insured provision of Section II Liability Coverage

The additional insured is not required to pay for any premiums stated in the policy or earned from the policy. Any return premium, if applicable, declared by us shall be paid to you.

You are authorized to act for the additional insured in all mailers pertaining to this insurance.

We will mail the additional insured notice of any cancellation of this policy. If the cancellation is by us, we will give thirty days notice to the additional insured.

The additional insured will retain any right of recovery as a claimant under this policy

**When this endorsement applies, such insurance as is afforded by the Automobile Liability policy is primary and any other insurance shall be excess and shall not contribute to the insurance afforded by this endorsement.**

**THIS ENDORSEMENT CHANGES THE POLICY. PLEASE READ IT CAREFULLY.**

## **WAIVER OF TRANSFER OF RIGHTS OF RECOVERY AGAINST OTHERS TO US**

This endorsement modifies insurance provided under the following:

### **BUSINESS AUTO COVERAGE FORM**

### **SCHEDULE**

**Name of Person or Organization:** Slurry Seal and Curb Ramp Accessibility Project, For Fiscal Year 2021-2022,  
District 3, Project No. D2-0008, D2-0013.  
Additional Insured status applies if required by written contract per

The **TRANSFER OF RIGHTS OF RECOVERY AGAINST OTHERS TO US** Condition (Section IV BUSINESS AUTO CONDITIONS) is amended by the addition of the following:

We waive any right of recovery we may have against the person or organization shown in the Schedule above because of payments we make for bodily injury or property damage arising out of losses or accidents which occur during the policy period. This waiver applies only to liability you assume pursuant to a contract with the person or organization shown in the schedule.

### WAIVER OF OUR RIGHT TO RECOVER FROM OTHERS ENDORSEMENT - CALIFORNIA

We have the right to recover our payments from anyone liable for an injury covered by this policy. We will not enforce our right against the person or organization named in the Schedule. (This agreement applies only to the extent that you perform work under a written contract that requires you to obtain this agreement from us.)

You must maintain payroll records accurately segregating the remuneration of your employees while engaged in the work described in the Schedule.

The additional premium for this endorsement shall be **INCL** % of the California workers' compensation premium otherwise due on such remuneration.

#### SCHEDULE

**PERSON OR ORGANIZATION**

**JOB DESCRIPTION**

**ANY PERSON OR ORGANIZATION WHERE  
WAIVER OF OUR RIGHT TO RECOVER IS  
PERMITTED BY LAW AND IS REQUIRED  
BY WRITTEN CONTRACT PROVIDED SUCH  
CONTRACT WAS EXECUTED PRIOR TO  
DATE OF LOSS**

**ALL JOBS UNDER CONTRACT**

This endorsement changes the policy to which it is attached and is effective on the date issued unless otherwise stated.  
(The information below is required only when this endorsement is issued subsequent to preparation of the policy.)

Endorsement Effective **04-01-2021** Policy No. **ZAWCI9413904**

Endorsement No.

Insured **AMERICAN ASPHALT REPAIR**

Premium \$ **INCL.**

Insurance Company **ARCH INSURANCE COMPANY**

Countersigned By \_\_\_\_\_

**ADDITIONAL INSURED ENDORSEMENT – ONGOING WORK OR OPERATIONS**

Named Insured <b>American Asphalt South, Inc.</b>			Endorsement Number
Policy Symbol <b>CPW</b>	Policy Number <b>G70915613 003</b>	Policy Period <b>8/27/2020 To 8/27/2022</b>	Effective Date of Endorsement <b>8/27/2020</b>
Issued By (Name of Insurance Company) <b>Westchester Surplus Lines Insurance Company</b>			

Insert the policy number. The remainder of the information is to be completed only when this endorsement is issued subsequent to the preparation of the policy.

**THIS ENDORSEMENT CHANGES THE POLICY. PLEASE READ IT CAREFULLY.**

**THIS ENDORSEMENT MODIFIES INSURANCE PROVIDED UNDER THE FOLLOWING:**

**CONTRACTORS POLLUTION LIABILITY COVERAGE PART**

**SCHEDULE:**

Name of Person(s) or Organization(s):

As required by written contract or agreement signed by both parties prior to a loss to which this insurance applies.

(If no entry appears above, information required to complete this endorsement will be shown in the Declarations as applicable to this endorsement.)

**A. SECTION II - WHO IS AN INSURED** is amended to include as an additional insured the persons or organizations shown in the Schedule, but only with respect to liability for injury or damage, to which this insurance applies, caused, in whole or in part, by:

1. Your acts or omissions; or
2. The acts or omissions of those acting on your behalf;

in the performance of your ongoing operations for the additional insureds.

However:

1. The insurance afforded to such additional insured only applies to the extent permitted by law; and
2. If coverage provided to the additional insured is required by a contract or agreement, the insurance afforded to such additional insured will not be broader than that which you are required by the contract or agreement to provide for such additional insured.

**B.** With respect to the insurance afforded to these additional insureds, the following exclusion is added:

**Exclusions**

This insurance does not apply to injury or damage occurring after:

- a. All work or operations, including materials, parts or equipment furnished in connection with such work or operations, on the project (other than service, maintenance or repairs) to be performed by you or on your behalf at the site of the covered operations has been completed; or

# Westchester

A Chubb Company

- b.** That portion of **your work** out of which the injury or damage arises has been put to its intended use by any person or organization other than another contractor or subcontractor engaged in performing operations for the additional insured as a part of the same project.
- C.** With respect to the insurance afforded to these additional insureds, the following is added to **SECTION III – LIMITS OF INSURANCE:**

If coverage provided to the additional insured is required by a contract or agreement, the most we will pay on behalf of the additional insured is the amount of insurance:

1. Required by the contract or agreement; or
  2. Available under the applicable Limits of Insurance shown in the Declarations;
- whichever is less.

This endorsement shall not increase the applicable Limits of Insurance shown in the Declarations.

All other terms and conditions of this policy remain unchanged.

# Westchester

A Chubb Company

## ADDITIONAL INSURED ENDORSEMENT – PRODUCTS-COMPLETED OPERATIONS HAZARD

Named Insured <b>American Asphalt South, Inc.</b>			Endorsement Number
Policy Symbol <b>CPW</b>	Policy Number <b>G70915613 003</b>	Policy Period <b>8/27/2020 To 8/27/2022</b>	Effective Date of Endorsement <b>8/27/2020</b>
Issued By (Name of Insurance Company) <b>Westchester Surplus Lines Insurance Company</b>			

Insert the policy number. The remainder of the information is to be completed only when this endorsement is issued subsequent to the preparation of the policy.

**THIS ENDORSEMENT CHANGES THE POLICY. PLEASE READ IT CAREFULLY.**

**THIS ENDORSEMENT MODIFIES INSURANCE PROVIDED UNDER THE FOLLOWING:**

**CONTRACTORS POLLUTION LIABILITY COVERAGE PART**

### SCHEDULE

Name of Person or Organization:

As required by written contract or agreement signed by both parties prior to a loss to which this insurance applies.

(If no entry appears above, information required to complete this endorsement will be shown in the Declarations as applicable to this endorsement.)

- A. SECTION II – WHO IS AN INSURED** is amended to include as an additional insured the person(s) or organization(s) shown in the Schedule, but only with respect to liability for injury or damage, to which this insurance applies, caused by or resulting from **your work** performed for that additional insured and included in the **products-completed operations hazard**, and only to the extent that such injury or damage is caused, in whole or in part, by your negligence or the negligence of those acting on your behalf.

However:

1. The insurance afforded to such additional insured only applies to the extent permitted by law; and
  2. If coverage provided to the additional insured is required by a contract or agreement, the insurance afforded to such additional insured will not be broader than that which you are required by the contract or agreement to provide for such additional insured.
- B. With respect to the insurance afforded to these additional insureds, the following is added to SECTION III - LIMITS OF INSURANCE:**

If coverage provided to the additional insured is required by a contract or agreement, the most we will pay on behalf of the additional insured is the amount of insurance:

1. Required by the contract or agreement; or
  2. Available under the applicable Limits of Insurance shown in the Declarations;
- whichever is less.

This endorsement shall not increase the applicable Limits of Insurance shown in the Declarations.

All other terms and conditions of this policy remain unchanged.

**PRIMARY AND NONCONTRIBUTORY – OTHER INSURANCE CONDITION**

Named Insured <b>American Asphalt South, Inc.</b>			Endorsement Number
Policy Symbol <b>CPW</b>	Policy Number <b>G70915613 003</b>	Policy Period <b>8/27/2020 To 8/27/2022</b>	Effective Date of Endorsement <b>8/27/2020</b>
Issued By (Name of Insurance Company) <b>Westchester Surplus Lines Insurance Company</b>			

Insert the policy number. The remainder of the information is to be completed only when this endorsement is issued subsequent to the preparation of the policy.

**THIS ENDORSEMENT CHANGES THE POLICY. PLEASE READ IT CAREFULLY.**

**THIS ENDORSEMENT MODIFIES INSURANCE PROVIDED UNDER THE FOLLOWING:**

**CONTRACTOR'S POLLUTION LIABILITY COVERAGE PART**

The following is added to the **Other Insurance** Condition and supersedes any provision to the contrary:

**Primary and Noncontributory Insurance**

This policy is primary to, and will not seek contribution from, any other insurance available to an additional insured under this policy, provided that:

- a. The additional insured is a named insured under such other insurance; and
- b. The **named insured** has agreed in a written contract or agreement that this insurance would:
  - (1) act as primary insurance; and
  - (2) would not seek contribution from any other insurance available to the additional insured.

All other terms and conditions of this policy remain unchanged.



**WAIVER OF TRANSFER OF RIGHTS OF RECOVERY AGAINST OTHERS TO US**

Named Insured <b>American Asphalt South, Inc.</b>			Endorsement Number
Policy Symbol <b>CPW</b>	Policy Number <b>G70915613 003</b>	Policy Period <b>8/27/2020 To 8/27/2022</b>	Effective Date of Endorsement <b>8/27/2020</b>
Issued By (Name of Insurance Company) <b>Westchester Surplus Lines Insurance Company</b>			

**THIS ENDORSEMENT CHANGES THE POLICY. PLEASE READ IT CAREFULLY.**

This endorsement modifies insurance provided under the following:

**COMMERCIAL GENERAL LIABILITY COVERAGE PART  
CONTRACTORS POLLUTION LIABILITY COVERAGE PART**

**SCHEDULE**

**Name of Person or Organization:**

Any person or organization that is an owner of real property or personal property on which you are performing operations, or a contractor on whose behalf you are performing operations, and only at the specific written request of such person or organization to you, wherein such request is made prior to commencement of operations.

(If no entry appears above, information required to complete this endorsement will be shown in the Declarations as applicable to this endorsement.)

The **TRANSFER OF RIGHTS OF RECOVERY AGAINST OTHERS TO US Condition** is amended by the addition of the following:

We waive any right of recovery we may have against the person or organization shown in the Schedule above because of payments we make for injury or damage arising out of your ongoing operations or **your work** done under a contract with that person or organization and included in the **products-completed operations hazard**. This waiver applies only to the person or organization shown in the Schedule above.

All other terms and conditions remain the same.



- Company Profile
- Company Search
- Company Information**
- Old Company Names
- Agent for Service
- Reference Information
- NAIC Group List
- Lines of Business
- Workers' Compensation
- Complaint and Request for Action/Appeals
- Contact Information
- Financial Statements PDF's
- Annual Statements
- Quarterly Statements
- Company Complaint
- Company Performance & Comparison Data
- Company Enforcement Action
- Composite Complaints Studies
- Additional Info
- Find A Company Representative In Your Area
- View Financial Disclaimer

**COMPANY PROFILE**

**Company Information**

**FINANCIAL PACIFIC INSURANCE COMPANY**  
**P.O. BOX 73909**  
**CEDAR RAPIDS, IA 52407-3909**

Old Company Names	Effective Date
M. L. OATES INSURANCE COMPANY	12/30/1993

**Agent For Service**

AMANDA GARCIA  
 330 N Brand Blvd Ste 700  
 Glendale CA 91203-2336

**Reference Information**

NAIC # :	31453
California Company ID # :	3132-8
Date Authorized in California:	12/31/1987
License Status:	UNLIMITED-NORMAL
Company Type:	Property & Casualty
State of Domicile:	CALIFORNIA

[back to top](#)

**NAIC Group List**

NAIC Group # :                    **0248**      UNITED FIRE & CAS GRP

**Lines Of Business**

The company is authorized to transact business within these lines of insurance. For an explanation of any of these terms, please refer to the [glossary](#).

- AIRCRAFT
- AUTOMOBILE
- BOILER AND MACHINERY
- BURGLARY
- COMMON CARRIER LIABILITY
- CREDIT
- FIRE
- LIABILITY
- MARINE
- MISCELLANEOUS
- PLATE GLASS
- SPRINKLER
- SURETY
- TEAM AND VEHICLE
- WORKERS' COMPENSATION

[back to top](#)



- Company Profile
- Company Search
- Company Information
- Old Company Names
- Agent for Service
- Reference Information
- NAIC Group List
- Lines of Business
- Workers' Compensation
- Complaint and Request for Action/Appeals
- Contact Information
- Financial Statements PDF's
- Annual Statements
- Quarterly Statements
- Company Complaint
- Company Performance & Comparison Data
- Company Enforcement Action
- Composite Complaints Studies
- Additional Info
- Find A Company Representative In Your Area
- View Financial Disclaimer

**COMPANY PROFILE**

**Company Information**

**ARCH INSURANCE COMPANY**  
**210 HUDSON STREET, SUITE 300 HARBORSIDE 3**  
**JERSEY CITY, NJ 07311**  
**877-688-2724**

Old Company Names	Effective Date
FIRST AMERICAN INSURANCE COMPANY	01/05/1987
FIRST AMERICAN INSURANCE COMPANY DBA AMERICAN FIRST INSURANCE COMPANY	11/06/2002

**Agent For Service**

Karissa Lowry  
 2710 Gateway Oaks Dr.,  
 Ste. 150N  
 Sacramento CA 95833-3505

**Reference Information**

NAIC #:	11150
California Company ID #:	3005-6
Date Authorized in California:	07/19/1985
License Status:	UNLIMITED-NORMAL
Company Type:	Property & Casualty
State of Domicile:	MISSOURI

[back to top](#)

**NAIC Group List**

NAIC Group #: **1279** Arch Ins Grp

**Lines Of Business**

The company is authorized to transact business within these lines of insurance. For an explanation of any of these terms, please refer to the [glossary](#).

- AIRCRAFT
- AUTOMOBILE
- BOILER AND MACHINERY
- BURGLARY
- COMMON CARRIER LIABILITY
- DISABILITY
- FIRE
- LIABILITY
- MARINE
- SURETY
- TEAM AND VEHICLE
- WORKERS' COMPENSATION

[back to top](#)



- Company Profile
- Company Search
- Company Information
- Old Company Names
- Agent for Service
- Reference Information
- NAIC Group List
- Lines of Business
- Workers' Compensation Complaint and Request for Action/Appeals Contact Information
- Financial Statements PDF's
  - Annual Statements
  - Quarterly Statements
- Company Complaint
  - Company Performance & Comparison Data
  - Company Enforcement Action
  - Composite Complaints Studies
- Additional Info
  - Find A Company Representative In Your Area
  - View Financial Disclaimer

**COMPANY PROFILE**

**Company Information**

TRAVELERS PROPERTY CASUALTY COMPANY OF AMERICA

ONE TOWER SQUARE  
HARTFORD, CT 06183  
866-336-2077

Old Company Names	Effective Date
TRAVELERS INDEMNITY COMPANY OF ILLINOIS (THE)	01/12/2005

**Agent For Service**

Melissa DeKoven  
2710 Gateway Oaks Drive, Suite 150N  
Sacramento CA 95833-3505

**Reference Information**

NAIC #:	25674
California Company ID #:	2495-0
Date Authorized in California:	04/16/1982
License Status:	UNLIMITED-NORMAL
Company Type:	Property & Casualty
State of Domicile:	CONNECTICUT

[back to top](#)

**NAIC Group List**

NAIC Group #: **3548** Travelers Grp

**Lines Of Business**

The company is authorized to transact business within these lines of insurance. For an explanation of any of these terms, please refer to the [glossary](#).

- AIRCRAFT
- AUTOMOBILE
- BOILER AND MACHINERY
- BURGLARY
- COMMON CARRIER LIABILITY
- FIRE
- LIABILITY
- MARINE
- MISCELLANEOUS
- PLATE GLASS
- SPRINKLER
- SURETY
- TEAM AND VEHICLE
- WORKERS' COMPENSATION

[back to top](#)

## List of Approved Surplus Line Insurers (LASLI)

Please use the "Find" option in the "Edit" menu of your browser to search for a particular company.

List is current as of: December 03, 2020

[A](#) | [B-D](#) | [E-G](#) | [H-L](#) | [M-P](#) | [Q-Z](#)

### Q - Z

Insurer	Date Approved
QBE Specialty Insurance Company (North Dakota)	08/01/2003
QBE UK Limited (U.K.) (Name changed from QBE Insurance (Europe) Limited effective 12/31/2018) (Name changed from QBE International Insurance Limited effective 09/30/2005)	01/06/1999
Rockingham Insurance Company (Virginia)	2/27/2017
Scottsdale Insurance Company (Ohio)	06/30/1995
Seneca Specialty Insurance Company (Delaware) (Domicile changed from Arizona to Delaware, effective 11/25/2014)	02/02/2004
Shelter Reinsurance Company (Missouri)	10/18/2007
SiriusPoint International Insurance Corporation (Sweden) (Name changed from Sirius International Insurance Corporation effective 06/07/2021)	02/08/1999
St. Paul Surplus Lines Insurance Company (Delaware)	07/06/1995
Starr Surplus Lines Insurance Company (Texas) (Domicile changed from Illinois to Texas effective 01/01/2018)	11/16/2010
StarStone Specialty Insurance Company (Delaware)(Name changed from Torus Specialty Insurance Company effective 09/21/2015. Name changed from Praetorian Specialty Insurance Company effective 03/02/2009. Name changed from Alea North America Specialty Insurance Company effective 10/02/2006.)	12/22/2004
Steadfast Insurance Company (Illinois) (Domicile changed from Delaware to Illinois effective 12/31/2018)	07/18/1995
Superior Specialty Insurance Company (Delaware) (Domicile changed from Missouri to Delaware and name changed from Savers Property and Casualty Insurance Company effective 1/31/2019)	6/30/1995
Swiss Re International SE (Luxembourg) (Name changed from SR International Business Insurance Company Limited (UK) effective 1/01/2008) (Domicile changed from UK to Luxembourg effective 01/01/2008)	10/27/1995
T.H.E. Insurance Company (Louisiana)	09/22/1995
Tokio Marine Specialty Insurance Company (Delaware) (Name changed from Philadelphia Insurance Company effective 11/01/2012) (Domicile changed from Pennsylvania to Delaware effective 11/01/2012)	02/14/1997
Travelers Excess and Surplus Lines Company (Connecticut) (Name changed from Aetna Excess & Surplus Lines Company, effective 7/1/97)	06/06/1997
Tudor Insurance Company (New Hampshire)	07/18/1995
United National Insurance Company (Pennsylvania)	07/28/1995
United Specialty Insurance Company (Delaware)	05/07/2008
Vault E&S Insurance Company (Arkansas)	12/05/2019
Voyager Indemnity Insurance Company (Georgia)	12/22/1995
Watford Specialty Insurance Company (New Jersey)	04/02/2019
Westchester Surplus Lines Insurance Company (Georgia)	06/30/1995
Western World Insurance Company (New Hampshire)	06/30/1995