

**SUBMITTAL TO THE BOARD OF SUPERVISORS  
COUNTY OF RIVERSIDE, STATE OF CALIFORNIA**



ITEM: 3.32  
(ID # 18185)

**MEETING DATE:**

Tuesday, March 22, 2022

**FROM :** TLMA-TRANSPORTATION:

**SUBJECT:** TRANSPORTATION AND LAND MANAGEMENT AGENCY/TRANSPORTATION:  
Approval and execution of the Partial Assignment and Assumption of Improvement Credit Agreement between Forestar (USA) Real Estate Group, Inc., and D.R. Horton Los Angeles Holding Company, Inc., and the County of Riverside associated with Lot Nos. 206 through 211, 266 through 272, 279 through 285, and 292 of Tract No. 31892, District 3. [\$0]

**RECOMMENDED MOTION:** That the Board of Supervisors:

1. Approve the Partial Assignment and Assumption of Improvement Credit Agreement between Forestar (USA) Real Estate Group, Inc., and D.R. Horton Los Angeles Holding Company, Inc., and the County of Riverside associated with Lot Nos. 206 through 211, 266 through 272, 279 through 285, and 292 of Tract No. 31892; and
2. Authorize the Chair of the Board of Supervisors to execute the same.

**ACTION:Policy**

  
Mark Lancaster, Director of Transportation 2/7/2022

---

**MINUTES OF THE BOARD OF SUPERVISORS**

On motion of Supervisor Spiegel, seconded by Supervisor Perez and duly carried by unanimous vote, IT WAS ORDERED that the above matter is approved as recommended.

Ayes: Jeffries, Spiegel, Washington, Perez and Hewitt  
Nays: None  
Absent: None  
Date: March 22, 2022  
xc: Trans.

Kecia R. Harper  
Clerk of the Board

By   
Deputy

**SUBMITTAL TO THE BOARD OF SUPERVISORS COUNTY OF RIVERSIDE,  
STATE OF CALIFORNIA**

<b>FINANCIAL DATA</b>	<b>Current Fiscal Year:</b>	<b>Next Fiscal Year:</b>	<b>Total Cost:</b>	<b>Ongoing Cost</b>
<b>COST</b>	\$ 0	\$ 0	\$ 0	\$ 0
<b>NET COUNTY COST</b>	\$ 0	\$ 0	\$ 0	\$ 0
<b>SOURCE OF FUNDS:</b> Developer funded 100%. No General Funds will be used on this project.			<b>Budget Adjustment:</b> No	
			<b>For Fiscal Year:</b> 21/22	

**C.E.O. RECOMMENDATION:** Approve

**BACKGROUND:**

**Summary**

D.R. Horton Los Angeles Holding Company, Inc. (Assignee) acquired Lot Nos. 206 through 211, 266 through 272, 279 through 285, and 292 (Assigned Property) of Tract No. 31892 (Tract) from Forestar (USA) Real Estate Group, Inc. (Assignor). The property consists of 21 single-family residential units and is located within the boundaries of the Newport Road Community Facilities District No. 03-1 (Newport Road CFD), which is administered by the County of Riverside (County).

On May 5, 2020 (Agenda Item 3-32), the County Board of Supervisor approved the Newport Road CFD Transportation Uniform Mitigation Fee (TUMF) Improvement Credit Agreement between Forestar (USA) Real Estate Group, Inc., and the County which made the developed lots of the Assigned Property within the Newport Road CFD eligible for fee credit against the applicable TUMF fee.

Forestar (USA) Real Estate Group, Inc. now desires to assign to D.R. Horton Los Angeles Holding Company, Inc. certain rights to TUMF credits under the TUMF Agreement relating to the Assigned Property. Each dwelling unit within the Assigned Property will be eligible to receive TUMF credit in an amount set forth in this Partial Assignment and Assumption Agreement (Assignment Agreement).

Assignee desires to assume all of the Assignor's rights and obligations under the TUMF Agreement relating to the Assigned Property.

**Impact on Residents and Businesses**

The Assignment Agreement represents a change in real property ownership and will have no impact on local residents and businesses.

**Additional Fiscal Information**

N/A

**ATTACHMENTS:**

Vicinity Map

SUBMITTAL TO THE BOARD OF SUPERVISORS COUNTY OF RIVERSIDE,  
STATE OF CALIFORNIA

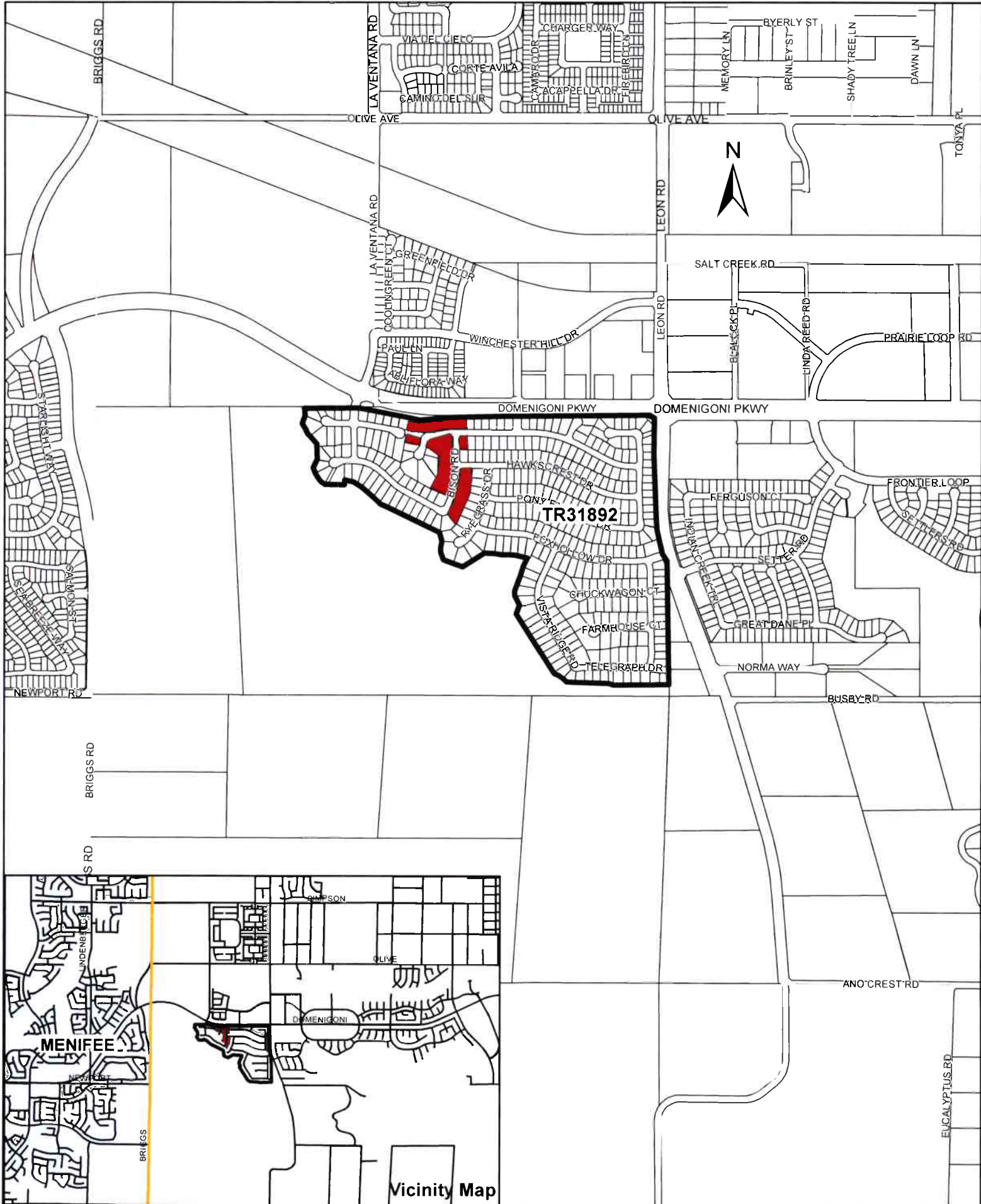
Assignment Agreement

 Jason Farin, Principal Management Analyst 3/15/2022  Gregory V. Priaplos, Director County Counsel 2/10/2022

0 550 1,100 2,200 Feet  
 1 inch = 1,110 feet  
 Orthophotos Flown 2016  
 Printed by CSegarra on 1/12/2022

Vicinity Map  
 Tract No. 31892  
 Lot Nos. 206-211, 266-272, 279-285 & 292

The County of Riverside assumes no warranty or legal responsibility for the information contained on this map. Data and information represented on this map is subject to updates, modifications and may not be complete or appropriate for all purposes. County GIS and other sources should be queried for the most current information. Do not copy or resell this map.



Vicinity Map

**PARTIAL ASSIGNMENT AND ASSUMPTION OF  
IMPROVEMENT CREDIT AGREEMENT**

This Partial Assignment and Assumption of Improvement Credit Agreement (this "Assignment") is made as of MAR 22 2022, by and between Forestar (USA) Real Estate Group Inc., a Delaware corporation ("Assignor"), D.R. Horton Los Angeles Holding Company, Inc., a California corporation ("Assignee") and the County of Riverside ("County").

**RECITALS**

A. Assignor is a "Developer" under that certain agreement titled "Community Facilities District No. 03-1 (Newport Road CFD) Improvement Credit Agreement, Transportation Uniform Mitigation Fee Program" dated as of May 5, 2020 (Contract No. 20-03-002) (the "TUMF Agreement") with respect to that certain real property described on Exhibit A attached hereto (the "Assigned Property"), which is within the Final Tract Map 31892 (the "Tract") and comprises a portion of the Tract. The Assigned Property contains twenty-one (21) single family residential dwelling units. Any capitalized term used but not otherwise defined herein shall have the meaning ascribed thereto in the TUMF Agreement.

B. Assignor and Assignee are parties to that Real Estate Purchase and Sale Contract (the "Contract") dated as of, May 26, 2021, respecting the sale of the Assigned Property.

C. Assignor desires to assign to Assignee all of Assignor's rights to credit against the TUMF obligation under the TUMF Agreement relating to the Assigned Property, and Assignee desires to assume all of Assignor's obligations thereunder relating to the Assigned Property, and such Credit, all on the terms and conditions set forth below.

D. County is an express intended beneficiary of the rights, duties and obligations undertaken by Assignor and Assignee.

**AGREEMENT**

NOW, THEREFORE, for valuable consideration, the receipt and sufficiency of which is hereby acknowledged, Assignor and Assignee hereby agree as follows:

1. Assignor hereby assigns to Assignee all of Assignor's rights, title, interest, and obligations in and under the TUMF Agreement to the extent relating to the Assigned Property, including, without limitation, the TUMF Credit Amount of up to \$1,775 ("TUMF Credit") for each residential unit developed within the Assigned Property.

2. Assignee hereby accepts this Assignment and agrees to be bound by all applicable provisions of the TUMF Agreement with respect to the Assigned Property.

3. Assignor hereby covenants that it will, at any time and from time to time upon written request therefor, but at no out-of-pocket cost to Assignor, execute and deliver to Assignee, its nominees, successor and/or permitted assigns, any new or confirmatory instructions and do and perform any other acts which Assignee, its nominees, successors and/or assigns, may

reasonably request in order to fully transfer and assign the rights of Assignor in and under the TUMF Agreement and the TUMF Credit Amount with respect to the Assigned Property.

4. This Assignment shall be binding upon and inure to the benefit of the successors and assignees of all respective parties hereto. All rights, title, and interest to all benefits accruing under this Assignment shall only be assigned to a subsequent assignee pursuant to the execution of an assignment and assumption agreement among the subsequent assignor, the subsequent assignee and the County, in a form acceptable to the County, whereby the parties consent to such assignment and the subsequent assignee expressly agrees to assume all duties, liabilities, obligations or responsibilities under the TUMF Agreement and to be bound thereby.

5. This Assignment shall be governed by and construed in accordance with the laws of the State of California.

6. This Assignment may be executed in counterparts, each of which shall constitute an original and which collectively shall constitute one instrument.


***[Signatures on following page]***




IN WITNESS WHEREOF, Assignor and Assignee have executed and delivered this Assignment as of the day and year first above written.

**ASSIGNOR:**


Forestar (USA) Real Estate Group Inc., a Delaware corporation

By:   
Name: James D. Allen  
Title: Executive Vice President


By:   
Name: Daniel C. Bartok  
Title: Chief Executive Officer

**ASSIGNEE:**

D.R. Horton Los Angeles Holding Company, Inc., a California corporation

By:   
Name: Barbara M. Murakami  
Title: Vice President


**COUNTY OF RIVERSIDE:**

By:   
**JEFF HEWITT**  
Chairman, County Board of Supervisors

**APPROVED AS TO FORM:**  
County Counsel

By:   
Aaron C. Gettis  
Deputy County Counsel

**ATTEST:**  
Kecia Harper  
Clerk of the Board

By:   
Deputy

A NOTARY PUBLIC OR OFFICER COMPLETING THIS CERTIFICATE VERIFIES ONLY THE IDENTITY OF THE INDIVIDUAL WHO SIGNED THE DOCUMENT TO WHICH THIS CERTIFICATE IS ATTACHED, AND NOT THE TRUTHFULNESS, ACCURACY OR VALIDITY OF THAT DOCUMENT.

STATE OF TEXAS )

COUNTY OF TARRANT )

ON JANUARY 27, 2022 BEFORE ME,

CARRIE STEWART

A NOTARY PUBLIC, PERSONALLY APPEARED

DANIEL C. BARTOK, JAMES D. AVAL

WHO PROVED TO ME ON THE BASIS OF SATISFACTORY EVIDENCE TO BE THE PERSON(S) WHOSE NAME(S) IS/ARE SUBSCRIBED TO THE WITHIN INSTRUMENT AND ACKNOWLEDGED TO ME THAT HE/SHE/THEY EXECUTED THE SAME IN HIS/HER/THEIR AUTHORIZED CAPACITY(IES), AND THAT BY HIS/HER/THEIR SIGNATURE(S) ON THE INSTRUMENT THE PERSON(S), OR THE ENTITY UPON BEHALF OF WHICH THE PERSON(S) ACTED, EXECUTED THIS INSTRUMENT.

I CERTIFY UNDER PENALTY OF PERJURY UNDER THE LAWS OF THE STATE OF TEXAS THAT THE FOREGOING PARAGRAPH IS TRUE AND CORRECT.

WITNESS MY HAND AND OFFICIAL SEAL.



SIGNATURE  
(and SEAL)

C Stewart





# CALIFORNIA NOTARY ACKNOWLEDGEMENT (INDIVIDUAL)

A notary public or other officer completing this certificate verifies only the identity of the individual who signed the document to which this certificate is attached, and not the truthfulness, accuracy, or validity of that document.

State of California  
County of Riverside

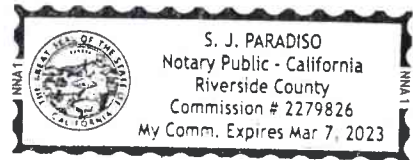
On February 2, 2022 before me, S.J. PARADISO, NOTARY PUBLIC (insert name and title of the officer), personally appeared Barbara M. Murakami, who proved to me on the basis of satisfactory evidence to be the person(s) whose name(s) is/~~are~~ subscribed to the within instrument and acknowledged to me that ~~he~~/she/~~they~~ executed the same in ~~his~~/her/~~their~~ authorized capacity(~~ies~~), and that by ~~his~~/her/~~their~~ signature(~~s~~) on the instrument the person(s), or the entity upon behalf of which the person(s) acted, executed the instrument.

I certify under PENALTY OF PERJURY under the laws of the State of California that the foregoing paragraph is true and correct.

WITNESS my hand and official seal.

Signature 

(Seal)



**EXHIBIT A**

**DESCRIPTION OF PROPERTY**

Real property in the unincorporated area of the County of Riverside, State of California, described as follows:

LOTS 206 THROUGH 211, INCLUSIVE, 266 THROUGH 272, INCLUSIVE, 279 THROUGH 285, INCLUSIVE, AND 292, OF TRACT MAP NO. 31892, IN THE COUNTY OF RIVERSIDE, STATE OF CALIFORNIA, AS PER MAP RECORDED IN BOOK 472 PAGES 1 THROUGH 22, INCLUSIVE OF MAPS, IN THE OFFICE OF THE COUNTY RECORDER OF SAID COUNTY.

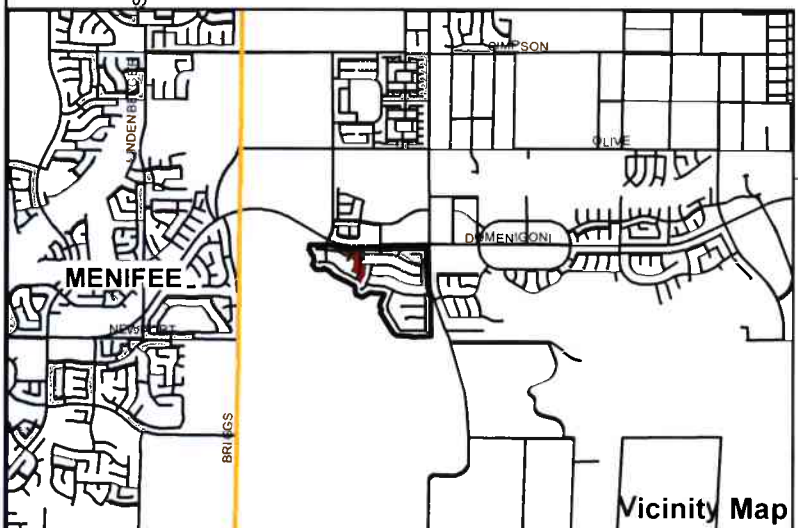
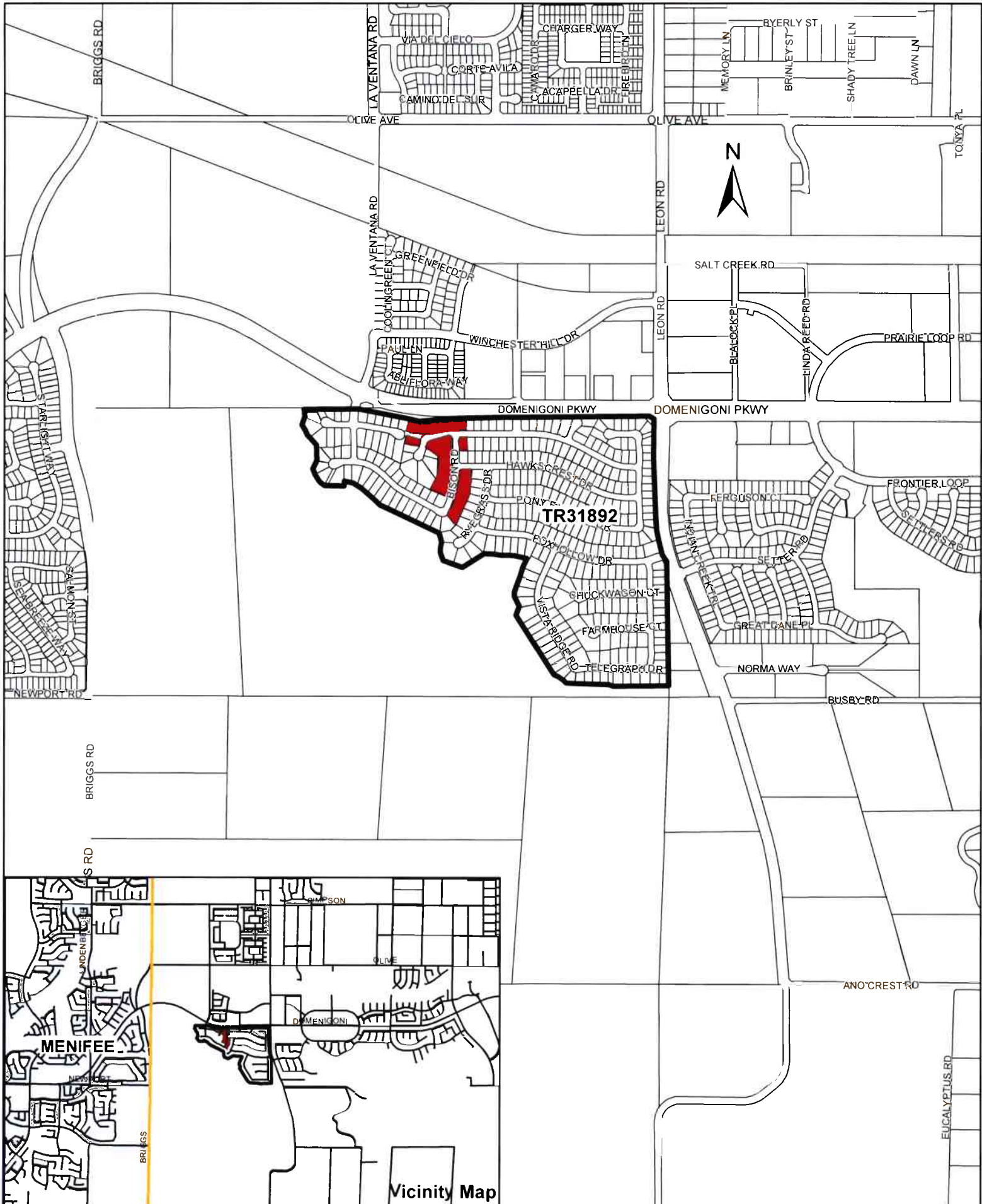
0 550 1,100 2,200 Feet  
1 inch = 1,110 feet  
Orthophotos Flown 2016  
Printed by CSegarra on 1/12/2022

# Vicinity Map

## Tract No. 31892

### Lot Nos. 206-211, 266-272, 279-285 & 292

The County of Riverside assumes no warranty or legal responsibility for the information contained on this map. Date and information represented on this map is subject to updates, modifications and may not be complete or appropriate for all purposes. County GIS and other sources should be queried for the most current information. Do not copy or resell this map.



Vicinity Map