

**SUBMITTAL TO THE BOARD OF SUPERVISORS
COUNTY OF RIVERSIDE, STATE OF CALIFORNIA**



ITEM: 3.25
(ID # 18553)

MEETING DATE:

Tuesday, March 29, 2022


FROM : TLMA-TRANSPORTATION:

SUBJECT: TRANSPORTATION AND LAND MANAGEMENT AGENCY/TRANSPORTATION:
Adoption of Resolution No. 2022-062 Vacation of Utility Reservation per Resolution No. 93-207, Recorded July 28, 1993, as Instrument No. 291176, in the Mead Valley area, CEQA exempt, District 1. [Applicant Fees 100%]

RECOMMENDED MOTION: That the Board of Supervisors:

1. Find that Vacation of Utility Reservation per Resolution No. 93-207, Recorded July 28, 1993, as Instrument No. 291176, is categorically exempt from CEQA pursuant to Sections 15060 (c), and 15061 (b)(3) of the State CEQA Guidelines;
2. Adopt Resolution 2022-062 Vacation of Utility Reservation per Resolution No. 93-207, Recorded July 28, 1993, as Instrument No. 291176, in the Mead Valley area;
3. Direct the Clerk of the Board to deliver the Notice of Exemption to the Office of the County Clerk for filing within five (5) working days of this Board hearing; and
4. Authorize the Chair of the Board to cause a certified copy of this resolution to be recorded in the office of the Recorder of the County of Riverside, California.

ACTION:Policy


Mark Lancaster, Director of Transportation

3/14/2022



Aaron Gettis, Deputy County Counsel

3/17/2022

MINUTES OF THE BOARD OF SUPERVISORS

On motion of Supervisor Washington, seconded by Supervisor Jeffries and duly carried by unanimous vote, IT WAS ORDERED that the above matter is approved as recommended.

Ayes: Jeffries, Spiegel, Washington, Perez and Hewitt
Nays: None
Absent: None
Date: March 29, 2022
xc: Trans., Recorder

Kecia R. Harper
Clerk of the Board
By: 
Deputy

**SUBMITTAL TO THE BOARD OF SUPERVISORS COUNTY OF RIVERSIDE,
STATE OF CALIFORNIA**

FINANCIAL DATA	Current Fiscal Year:	Next Fiscal Year:	Total Cost:	Ongoing Cost
COST	\$ 0	\$ 0	\$ 0	\$ 0
NET COUNTY COST	\$ 0	\$ 0	\$ 0	\$ 0
SOURCE OF FUNDS: Applicant Fees 100% No General Fund will be used.			Budget Adjustment: N/A	
			For Fiscal Year: 2021/2022	

C.E.O. RECOMMENDATION: Approve

BACKGROUND:

Resolution No. 93-207, Recorded July 28, 1993, as Instrument No. 291176, vacated the public road easement, but reserved from the vacation an easement for any public utilities and public service facilities, together to maintain, operate, replace, remove, or renew such facilities, pursuant to Section 8340 of the Streets and Highways Code. The applicant for Plot Plan 190003 and Plot Plan 180038 is requesting the vacation of the utility easement reservation to facilitate the development of their property in the Mead Valley area.

The applicant proposes to construct two (2) warehouse/distribution facilities totaling 230,000 square feet. The applicant owns all property affected by this vacation. The area surrounding the utility reservation area has not been improved and is not County Maintained. The vacation of the utility reservation will not eliminate access to any parcel. The applicant has provided Vacation/Abandonment Approval letter from the local utility companies. The Transportation Department has reviewed this vacation and has no objections.

As determined in the attached Notice of Exemption, the vacation is exempt from the provisions of CEQA pursuant to Categorical Exemptions 15060(c) and 15061(b)(3) of the State CEQA Guidelines. The vacation will not result in any specific or general exceptions to the use of the categorical exemption and will not cause any direct or indirect physical environmental impacts.

County Counsel has approved resolution Number 2022-062 as to form.

Impact on Residents and Businesses

The vacation of the utility reservation will not impact residents or businesses.

Additional Fiscal Information

All fees are paid by the applicant. There is no General Fund obligation.

ATTACHMENTS:

- Resolution 2022-062
- Resolution Exhibits A & B
- Attachment A (Vicinity Map)

SUBMITTAL TO THE BOARD OF SUPERVISORS COUNTY OF RIVERSIDE,
STATE OF CALIFORNIA

Notice of Exemption
Authorization to Bill



Jason Farin, Principal Management Analyst 3/21/2022

PLEASE COMPLETE THIS INFORMATION

RECORDING REQUESTED BY:

KECIA HARPER, CLERK OF THE BOARD
RIVERSIDE CO. CLERK OF THE BOARD
4080 LEMON STREET, 1ST FLOOR CAC
P O BOX 1147 – RIVERSIDE, CA 92502

MAIL STOP # 1010

AND WHEN RECORDED MAIL TO:

RETURN TO: STOP #1010
RIVERSIDE COUNTY CLERK OF THE BOARD
P. O. BOX 1147 – RIVERSIDE, CA 92502

2022-0190649

04/22/2022 10:22 AM Fee: \$ 0.00

Page 1 of 10

Recorded in Official Records
County of Riverside
Peter Aldana
Assessor-County Clerk-Recorder



460

THIS SPACE FOR RECORDERS USE ONLY

RESOLUTION NO. 2022-062

Title of Document

**VACATION OF UTILITY EASEMENT RESERVATION PER RESOLUTION NO 93-207, RECORDED
JULY 28, 1993, AS INSTRUMENT NO 291176 IN THE MEAD VALLEY AREA**

(ABS21110)

(First Supervisorial District)

(TLMA-Transportation Department ~ Item 3.25 of 03/29/2022)

**THIS PAGE ADDED TO PROVIDE ADEQUATE SPACE
FOR RECORDING INFORMATION**

RESOLUTION NO. 2022-062

VACATION OF UTILITY EASEMENT RESERVATION PER RESOLUTION
NO. 93-207, RECORDED JULY 28, 1993, AS INSTRUMENT NO. 291176
IN THE MEAD VALLEY AREA
(ABS21110)
(First Supervisorial District)

WHEREAS, the hereinafter-described utility reservation easement was created by
Summarily Vacating portions of Markham Street per Resolution No. 93-207, Recorded
July 28, 1993, as Instrument No. 291176 records of the Recorder of Riverside County,
California, and

WHEREAS, the hereinafter-described utility reservation easement is excess,
and is not required for public street or highway purposes, and;

WHEREAS, applicable procedures pertaining to vacations were followed pursuant
to the County's adopted "Resolutions for Fixing Procedures to Vacate and Accept County
Highways and Property Offered for Dedication," now, therefore;

BE IT RESOLVED, DETERMINED AND ORDERED by the Board of Supervisors of
the County of Riverside, State of California, in regular session assembled on
March 29, 2022, as follows:

FORM APPROVED COUNTY COUNSEL
BY: ACG 3-17-22 DATE
AARON C. GETTIS

1 **RESOLUTION NO. 2022-062**

2
3 1. The vacation of the hereinafter described utility reservation easement is
4 categorically exempt from CEQA pursuant to Section 15060(c) and Section
5 15061(b)(3) of the State CEQA Guidelines.

6
7 2. Pursuant to Division 9, Part 3, Chapter 4, Section 8333(c) of the Streets and
8 Highways Code, the hereinafter-described utility reservation easement is
9 determined to be excess by the easement holders, and there are no other
10 public facilities located within the easement, and is hereby summarily
11 vacated.

12
13 SEE LEGAL DESCRIPTION AND PLAT ATTACHED HERETO
14 AS EXHIBITS "A" & "B" AND MADE A PART HEREOF.

15
16 3. Pursuant to Division 9, Part 3, Chapter 4, Section 8335 (b)(5) of the Streets
17 and Highway Code, all entities having any right, title, or interest in the
18 described utility reservation have been notified of this action.

19
20 4. From and after the date this resolution is recorded the hereinafter-described
21 utility reservation easement no longer constitutes an easement for public
22 utilities and public service facilities.

23
24 **BE IT FURTHER RESOLVED, DETERMINED AND ORDERED** that the Clerk of
25 the Board is directed to file with the Office of the County Clerk the Notice of Exemption
26 within five (5) working days of the Board hearing date.

1
2
3
4
5
6
7
8
9
10
11
12
13
14
15
16
17
18
19
20

RESOLUTION NO. 2022-062

BE IT FURTHER RESOLVED, DETERMINED AND ORDERED that the Chair of the Board is directed to cause a certified copy of this resolution to be to be recorded in the office of the Recorder of the County of Riverside, California.


ROLL CALL:

Ayes: Jeffries, Spiegel, Washington, Perez and Hewitt
Nays: None
Absent: None

The foregoing is certified to be a true copy of a resolution duly adopted by said Board of Supervisors on the date therein set forth.

Kecia R. Harper, Clerk of said Board

By *Yvonne Raso*
Deputy



CT W.O. # ABS21110

ATTACHMENT "A"

Vacation of Utility Reservation per Resolution No. 93-207,
Recorded July 28, 1993, as Instrument No. 291176 in the Mead Valley Area



N.T.S.

INDICATES AREAS TO BE VACATED

NOTE: TO BE REMOVED PRIOR TO RECORDING

EXHIBIT 'A'
VACATION OF EASEMENT

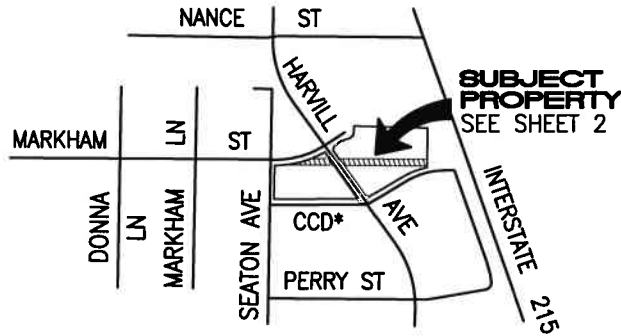
BEING A 60.00 FOOT WIDE EASEMENT OVER A PORTION OF PARCEL "A" OF CERTIFICATE OF PARCEL MERGER No. 210001, IN THE COUNTY OF RIVERSIDE, STATE OF CALIFORNIA, RECORDED ON JANUARY 24, 2022, AS INSTRUMENT No. 2022-0038740 OF OFFICIAL RECORDS IN THE OFFICE OF THE COUNTY RECORDER OF SAID COUNTY, AND OVER A PORTION OF PARCEL "A" OF CERTIFICATE OF PARCEL MERGER 210128, RECORDED FEBRUARY 15, 2022, AS INSTRUMENT No. 2022-0075884 OF OFFICIAL RECORDS IN THE OFFICE OF THE COUNTY RECORDER OF SAID COUNTY, MORE PARTICULARLY DESCRIBED AS PARCEL "A", PARCEL "B" AND THE UNNAMED PARCEL BEING A PORTION OF LOT 6, BLOCK 3 OF THE VAL VERDE TRACT, IN THE COUNTY OF RIVERSIDE, STATE OF CALIFORNIA, AS SHOWN IN RESOLUTION No. 93-207, VACATING PORTIONS OF MARKHAM STREET IN THE MEAD VALLEY AREA, IN THE DOCUMENT RECORDED JULY 28, 1993, AS INSTRUMENT No. 291176 OF OFFICIAL RECORDS IN THE OFFICE OF THE COUNTY RECORDER IN SAID COUNTY.

SHOWN ON EXHIBIT "B" ATTACHED
HERETO AND MADE A PART HEREOF.


CARLOS URENA P.L.S. 8234 2/19/2022

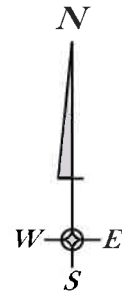


EXHIBIT "B" PLAT VACATION OF EASEMENT



*CCD DENOTES COMMERCE CENTER DR

VICINITY MAP
NOT TO SCALE




LINE TYPE LEGEND

- EXISTING EASEMENTS TO BE VACATED
- OLD PARCEL LINES
- RIGHT OF WAY LINES
- STREET CENTERLINES

THIS DOCUMENT REVIEWED BY
 RIVERSIDE COUNTY SURVEYOR.
 BY:
 2022-03-10

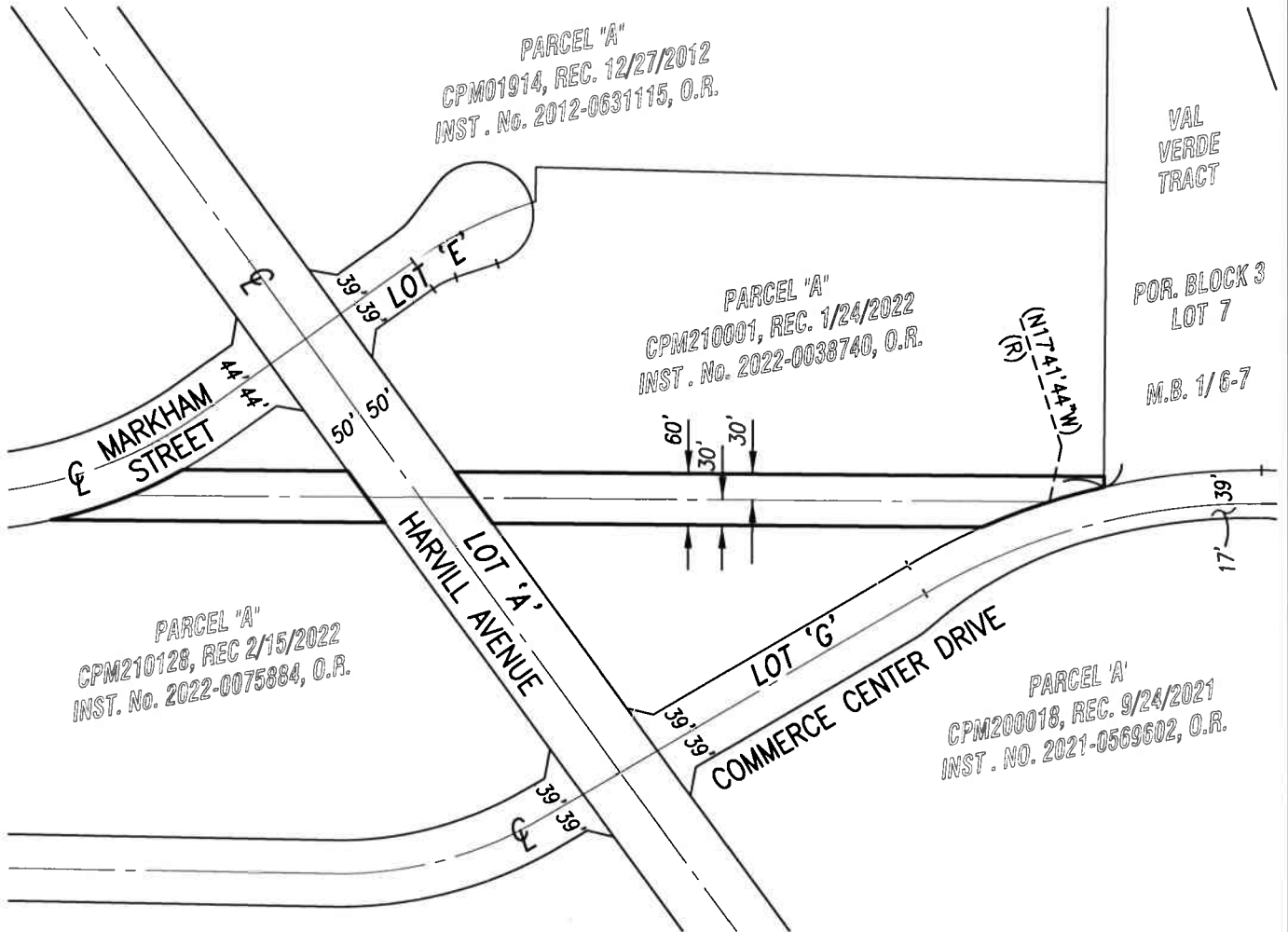
RECORD OWNER: MAJESTIC FREEWAY BUSINESS CENTER, LLC
ADDRESS: 13191 CROSSROADS PKWY N.
 6TH FLOOR, CITY OF INDUSTRY, CA
PREPARED BY: PBLA ENGINEERING, INC.
ADDRESS: 1809 E. DYER ROAD, SUITE 301
 SANTA ANA, CA 92705
 (888) 714-9642 x2003

ASSESSOR'S PARCEL NUMBERS:
 314-110-073, 314-260-004, 314-260-006,
 314-260-006, 314-260-007, 314-260-008,
 314-260-009, 314-270-024 and 314-270-025.



CARLOS URENA LS 8234 2/19/2022
DATE

EXHIBIT "B" PLAT VACATION OF EASEMENT



MARKHAM STREET AND COMMERCE CENTER
DRIVE RIGHTS-OF-WAY SHOWN PER PARCEL
MAP No. 25101, BK 180, PGS 60-68 O.R.

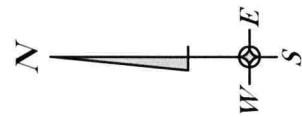
SEE PERIMETER DETAIL FOR ALL BEARINGS
AND DISTANCES ON SHEET 3 OF 3.



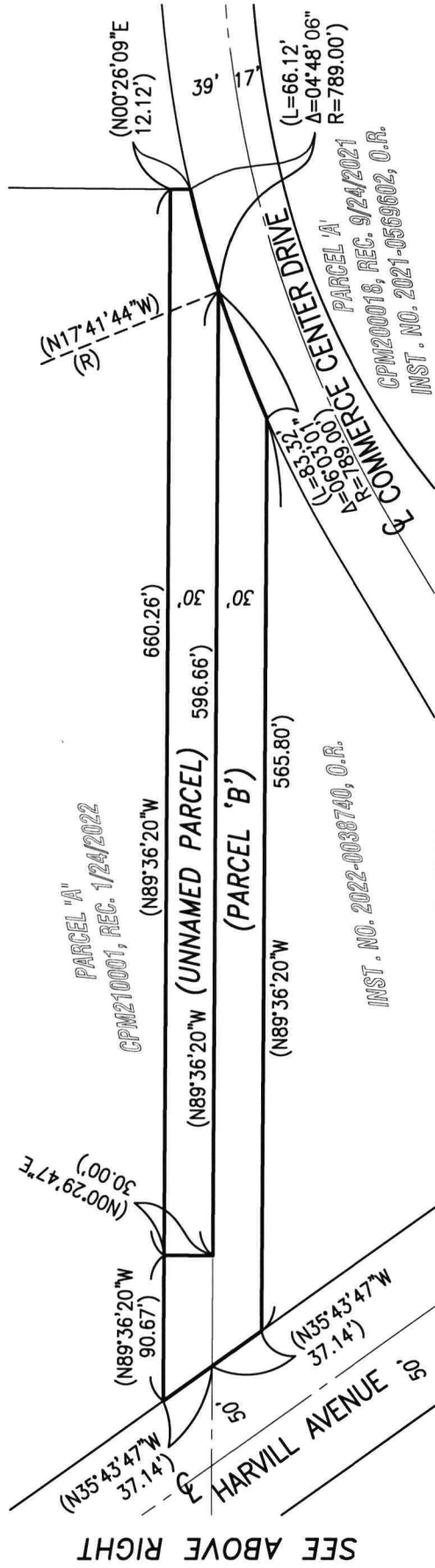
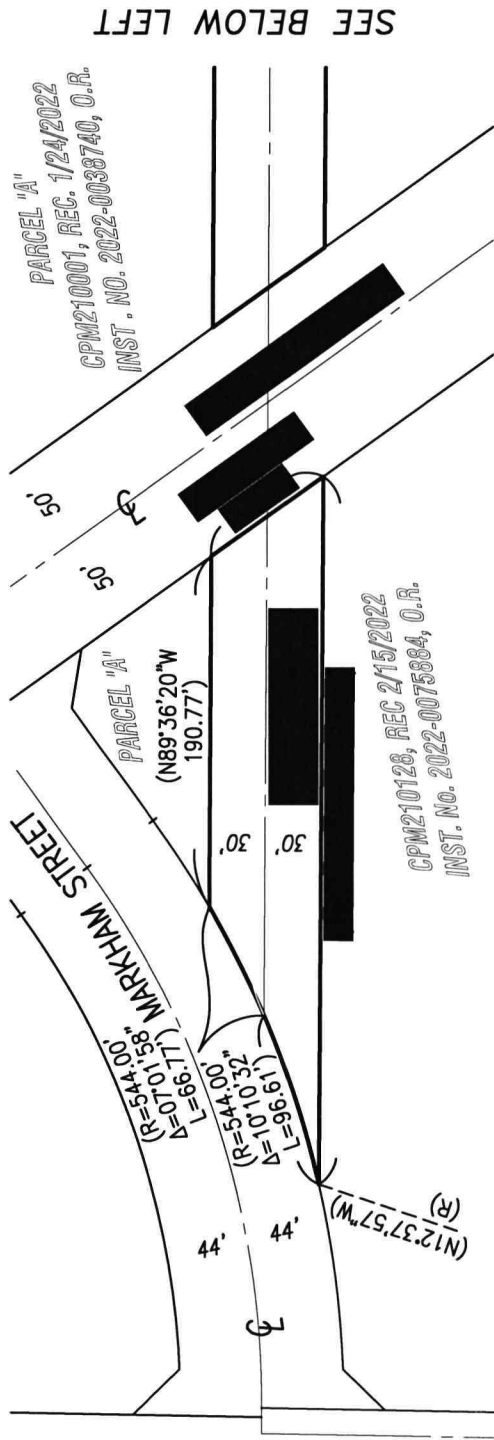
(N00°00'00"W 00.00') = DATA FROM
RESOLUTION No. 93-207, REC. 7/28/93
INSTRUMENT No. 291176, O.R.

EXHIBIT "B" PLAT

VACATION OF EASEMENT



PERIMETER DETAIL



(") INDICATES = DATA FROM
RESOLUTION No. 93-207, REC. 7/28/93
INSTRUMENT No. 291176, O.R.

ATTACHMENT "A"

Vacation of Utility Reservation per Resolution No. 93-207,
Recorded July 28, 1993, as Instrument No. 291176 in the Mead Valley Area



 INDICATES AREAS TO BE VACATED
NOTE: TO BE REMOVED PRIOR TO RECORDING

PLEASE COMPLETE THIS INFORMATION

RECORDING REQUESTED BY:

KECIA HARPER, CLERK OF THE BOARD
RIVERSIDE CO. CLERK OF THE BOARD
4080 LEMON STREET, 1ST FLOOR CAC
P O BOX 1147 – RIVERSIDE, CA 92502

MAIL STOP # 1010

AND WHEN RECORDED MAIL TO:

RETURN TO: STOP #1010
RIVERSIDE COUNTY CLERK OF THE BOARD
P. O. BOX 1147 – RIVERSIDE, CA 92502

COPY

sent to recorder

THIS SPACE FOR RECORDERS USE ONLY

RESOLUTION NO. 2022-062

Title of Document

**VACATION OF UTILITY EASEMENT RESERVATION PER RESOLUTION NO 93-207, RECORDED
JULY 28, 1993, AS INSTRUMENT NO 291176 IN THE MEAD VALLEY AREA**

(ABS21110)

(First Supervisorial District)

(TLMA-Transportation Department ~ Item 3.25 of 03/29/2022)

1 BOARD OF SUPERVISORS

COUNTY OF RIVERSIDE

2
3
4 **RESOLUTION NO. 2022-062**

5 VACATION OF UTILITY EASEMENT RESERVATION PER RESOLUTION
6 NO. 93-207, RECORDED JULY 28, 1993, AS INSTRUMENT NO. 291176
7 IN THE MEAD VALLEY AREA
8 (ABS21110)
9 (First Supervisorial District)

10
11 **WHEREAS**, the hereinafter-described utility reservation easement was created by
12 Summarily Vacating portions of Markham Street per Resolution No. 93-207, Recorded
13 July 28, 1993, as Instrument No. 291176 records of the Recorder of Riverside County,
14 California, and

15
16 **WHEREAS**, the hereinafter-described utility reservation easement is excess,
17 and is not required for public street or highway purposes, and;

18
19 **WHEREAS**, applicable procedures pertaining to vacations were followed pursuant
20 to the County's adopted "Resolutions for Fixing Procedures to Vacate and Accept County
21 Highways and Property Offered for Dedication," now, therefore;

22
23 **BE IT RESOLVED, DETERMINED AND ORDERED** by the Board of Supervisors of
24 the County of Riverside, State of California, in regular session assembled on
25 March 29, 2022, as follows:

FORM APPROVED COUNTY COUNSEL
BY: ACG 3-17-22
AARON C. GETTIS DATE

1 **RESOLUTION NO. 2022-062**

2
3 1. The vacation of the hereinafter described utility reservation easement is
4 categorically exempt from CEQA pursuant to Section 15060(c) and Section
5 15061(b)(3) of the State CEQA Guidelines.

6
7 2. Pursuant to Division 9, Part 3, Chapter 4, Section 8333(c) of the Streets and
8 Highways Code, the hereinafter-described utility reservation easement is
9 determined to be excess by the easement holders, and there are no other
10 public facilities located within the easement, and is hereby summarily
11 vacated.

12
13 SEE LEGAL DESCRIPTION AND PLAT ATTACHED HERETO
14 AS EXHIBITS "A" & "B" AND MADE A PART HEREOF.

15
16 3. Pursuant to Division 9, Part 3, Chapter 4, Section 8335 (b)(5) of the Streets
17 and Highway Code, all entities having any right, title, or interest in the
18 described utility reservation have been notified of this action.

19
20 4. From and after the date this resolution is recorded the hereinafter-described
21 utility reservation easement no longer constitutes an easement for public
22 utilities and public service facilities.

23
24 **BE IT FURTHER RESOLVED, DETERMINED AND ORDERED** that the Clerk of
25 the Board is directed to file with the Office of the County Clerk the Notice of Exemption
26 within five (5) working days of the Board hearing date.

1
2
3
4
5
6
7
8
9
10
11
12
13
14
15
16
17
18
19
20

RESOLUTION NO. 2022-062

BE IT FURTHER RESOLVED, DETERMINED AND ORDERED that the Chair of the Board is directed to cause a certified copy of this resolution to be to be recorded in the office of the Recorder of the County of Riverside, California.

ROLL CALL:

Ayes: Jeffries, Spiegel, Washington, Perez and Hewitt
Nays: None
Absent: None

The foregoing is certified to be a true copy of a resolution duly adopted by said Board of Supervisors on the date therein set forth.

Kecia R. Harper, Clerk of said Board

By  Deputy

CT W.O. # ABS21110

EXHIBIT 'A'
VACATION OF EASEMENT

BEING A 60.00 FOOT WIDE EASEMENT OVER A PORTION OF PARCEL "A" OF CERTIFICATE OF PARCEL MERGER No. 210001, IN THE COUNTY OF RIVERSIDE, STATE OF CALIFORNIA, RECORDED ON JANUARY 24, 2022, AS INSTRUMENT No. 2022-0038740 OF OFFICIAL RECORDS IN THE OFFICE OF THE COUNTY RECORDER OF SAID COUNTY, AND OVER A PORTION OF PARCEL "A" OF CERTIFICATE OF PARCEL MERGER 210128, RECORDED FEBRUARY 15, 2022, AS INSTRUMENT No. 2022-0075884 OF OFFICIAL RECORDS IN THE OFFICE OF THE COUNTY RECORDER OF SAID COUNTY, MORE PARTICULARLY DESCRIBED AS PARCEL "A", PARCEL "B" AND THE UNNAMED PARCEL BEING A PORTION OF LOT 6, BLOCK 3 OF THE VAL VERDE TRACT, IN THE COUNTY OF RIVERSIDE, STATE OF CALIFORNIA, AS SHOWN IN RESOLUTION No. 93-207, VACATING PORTIONS OF MARKHAM STREET IN THE MEAD VALLEY AREA, IN THE DOCUMENT RECORDED JULY 28, 1993, AS INSTRUMENT No. 291176 OF OFFICIAL RECORDS IN THE OFFICE OF THE COUNTY RECORDER IN SAID COUNTY.

SHOWN ON EXHIBIT "B" ATTACHED
HERETO AND MADE A PART HEREOF.


CARLOS URENA P.L.S. 8234 2/19/2022



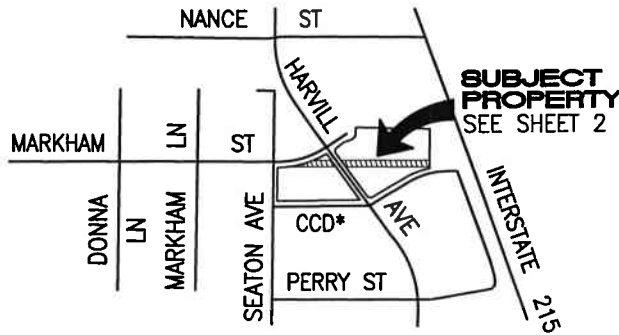


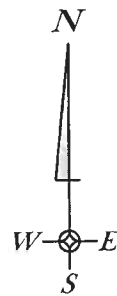
EXHIBIT "B" PLAT VACATION OF EASEMENT



*CCD DENOTES COMMERCE CENTER DR

VICINITY MAP

NOT TO SCALE




LINE TYPE LEGEND

- EXISTING EASEMENTS TO BE VACATED
- OLD PARCEL LINES
- RIGHT OF WAY LINES
- STREET CENTERLINES

THIS DOCUMENT REVIEWED BY
RIVERSIDE COUNTY SURVEYOR.
BY:
2022-03-10

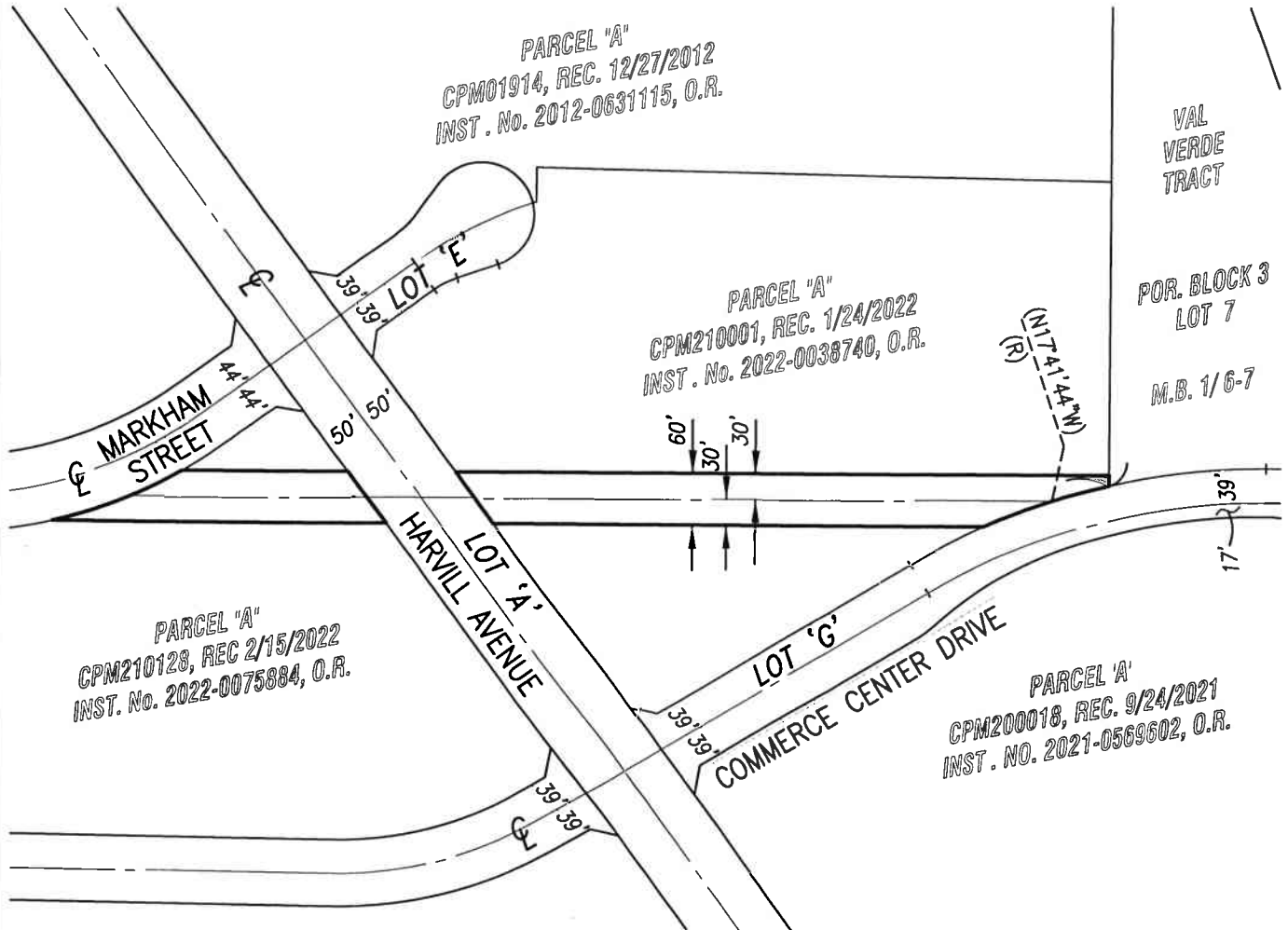
RECORD OWNER: MAJESTIC FREEWAY BUSINESS CENTER, LLC
ADDRESS: 13191 CROSSROADS PKWY N.
6TH FLOOR, CITY OF INDUSTRY, CA
PREPARED BY: PBLA ENGINEERING, INC.
ADDRESS: 1809 E. DYER ROAD, SUITE 301
SANTA ANA, CA 92705
(888) 714-9642 x2003

ASSESSOR'S PARCEL NUMBERS:
 314-110-073, 314-260-004, 314-260-006,
 314-260-006, 314-260-007, 314-260-008,
 314-260-009, 314-270-024 and 314-270-025.



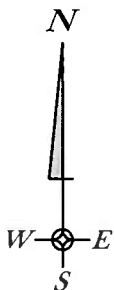
CARLOS URENA LS 8234 2/19/2022
 DATE

EXHIBIT "B" PLAT VACATION OF EASEMENT



MARKHAM STREET AND COMMERCE CENTER
DRIVE RIGHTS-OF-WAY SHOWN PER PARCEL
MAP No. 25101, BK 180, PGS 60-68 O.R.

SEE PERIMETER DETAIL FOR ALL BEARINGS
AND DISTANCES ON SHEET 3 OF 3.



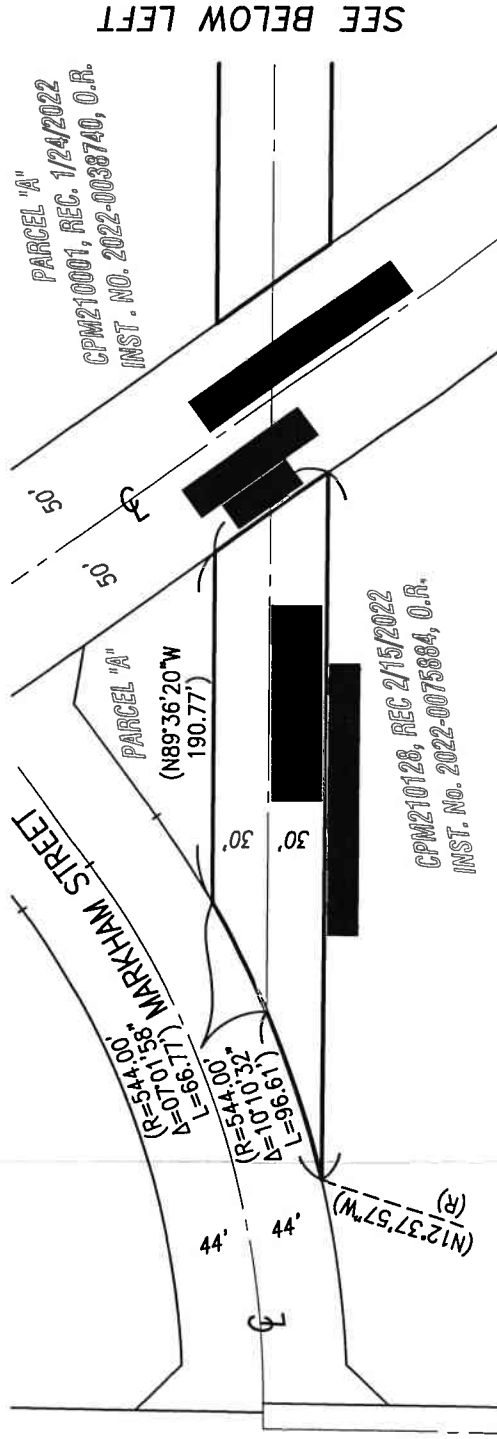
(N00°00'00"W 00.00') = DATA FROM
RESOLUTION No. 93-207, REC. 7/28/93
INSTRUMENT No. 291176, O.R.

EXHIBIT "B"
PLAT

VACATION OF EASEMENT



PERIMETER DETAIL



PARCEL "A"
CPM210001, REC. 1/24/2022
INST. NO. 2022-0038740, O.R.

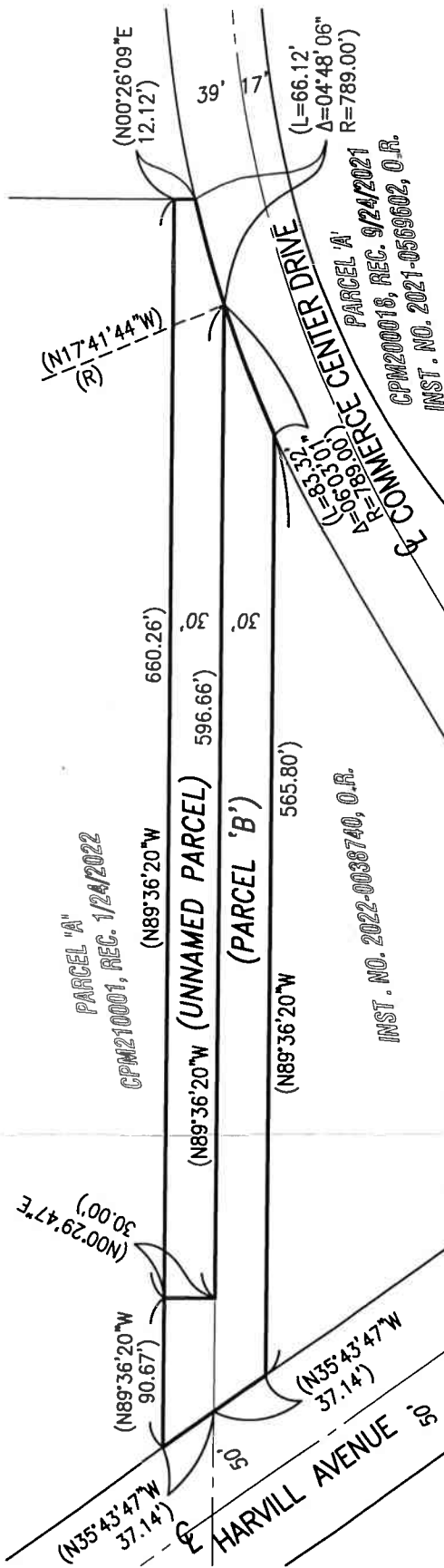
CPM210128, REC 2/15/2022
INST. No. 2022-0075884, O.R.

INST. NO. 2022-0038740, O.R.

CPM200018, REC. 9/24/2021
INST. NO. 2021-0569602, O.R.


"()" INDICATES = DATA FROM
RESOLUTION No. 93-207, REC. 7/28/93
INSTRUMENT No. 291176, O.R.

SEE ABOVE RIGHT



ATTACHMENT "A"

Vacation of Utility Reservation per Resolution No. 93-207,
Recorded July 28, 1993, as Instrument No. 291176 in the Mead Valley Area



INDICATES AREAS TO BE VACATED

NOTE: TO BE REMOVED PRIOR TO RECORDING

FILING REQUESTED BY AND WHEN FILED
RETURN TO: STOP NO. 1080
RIVERSIDE COUNTY SURVEYOR'S OFFICE
4080 LEMON STREET, 8TH FLOOR
RIVERSIDE, CA 92501

Original Negative Declaration/Notice of
Determination was routed to County
Clerks for posting on.
3/30/22 Date Initial

NOTICE OF EXEMPTION

Project Name: Resolution No. 2022-062, Vacation of Utility Reservation per Resolution No. 93-207, Recorded July 28, 1993, as Instrument No. 291176, in the Mead Valley area.

Project Number: ABS21110, SU14

Project Location– See Exhibits “A” & “B”

Description of Project: Resolution No. 2022-062, Vacation of Utility Reservation per Resolution No. 93-207, Recorded July 28, 1993, as Instrument No. 291176, in the Mead Valley area.

Name of Public Agency Approving Project: Riverside County Transportation Department, Survey Division, County of Riverside.

Name of Person or Agency Carrying Out Project: David L. McMillan, Riverside County Transportation Department, Survey Division, County of Riverside.

Exempt Status: California Environmental Quality Act (CEQA) Guidelines, Section 15061(b)(3), General Rule “Common Sense” Exemption. Not a “project” as defined under State CEQA Guidelines, Section 15060(c).

Reasons Why Project is Exempt: The reserved utility easement has been determined to not be a “project” as defined under State CEQA Guidelines section 15060(c). However, even if it was determined to be a project under CEQA for analysis purposes, the project is exempt from the provisions of CEQA specifically by the State CEQA Guidelines as identified below. The reserved utility easement will not result in any specific or general exceptions to the use of the categorical exemption as detailed under State CEQA Guidelines Section 15300.2. The project will not cause any impacts to scenic resources, historic resources, or unique sensitive environments. Further, no unusual circumstances or potential cumulative impacts would occur that may reasonably create an environmental impact. The vacation of the reserved utility easement will not have an effect on the environment; thus, the County has deemed this does not meet the definition of a “project” under CEQA and no environmental impacts are anticipated to occur.

- Section 15061(b)(3) - General Rule “Common Sense” Exemption. With certainty, there is no possibility that the proposed project may have a significant effect on the environment. Vacating the reserved utility easement will not require any construction activities, change the use or intensity of the existing site to create a physical environmental impact, and would not lead to any direct or reasonably foreseeable indirect physical environmental impacts. Therefore, in no way would vacating the

MAR 29 2022 3.25

reserved utility easement have the potential to cause a significant environmental impact and the vacation is exempt from further CEQA analysis.

- Section 15060(c) – for purposes of analysis under CEQA, Vacating the reserved utility easement is not a “project” under CEQA pursuant to Section 15060(c). An action by a public agency is only a “project” subject to CEQA if the action might result in a physical change in the environment. Based upon a review of the whole action undertaken, supported, or authorized by the County, in no way will Vacating the reserved utility easement increase the use of the site, result in increased development or construction impacts, or lead to any direct, indirect, or cumulative physical environmental impacts.

Based upon the identified exemptions above, the County of Riverside hereby concludes that no physical environmental impacts are anticipated to occur and the project as proposed is exempt under CEQA. No further environmental analysis is warranted.

Signed:  Date: 3/14/2022
David L. McMillan, Riverside County Surveyor

RIVERSIDE COUNTY CLERK & RECORDER
AUTHORIZATION TO BILL BY JOURNAL VOUCHER
FOR CALIFORNIA DEPARTMENT OF FISH AND WILDLIFE
CEQA ENVIRONMENTAL DOCUMENT FILING FEES

-TO BE FILLED IN BY SUBMITTING AGENCY-

AUTHORIZATION: W.O. ABS21110 SU14
Accounting String 537280-20260-3130200000 ZABS21110 ZSU14

AMOUNT: \$50.00

DATE: 02/16/2022

AGENCY: Riverside County Transportation Department - Survey Division

THIS AUTHORIZES THE COUNTY CLERK & RECORDER TO ISSUE A VOUCHER FOR PAYMENT OF ALL FILING AND HANDLING FEES FOR THE ACCOMPANYING DOCUMENT(S).

NUMBER OF DOCUMENTS INCLUDED: One (1) --Notice of CEQA Exemption

AUTHORIZED BY: David L. McMillan County Surveyor

Signature: _____



PRESENTED BY: Chris Trinidad

ACCOUNTING CONTACT PERSON: **Kevin Kincaid 955-6262**

-TO BE FILLED IN BY COUNTY CLERK-

ACCEPTED BY: _____

DATE: _____

RECEIPT # (S) _____