

**SUBMITTAL TO THE BOARD OF SUPERVISORS
COUNTY OF RIVERSIDE, STATE OF CALIFORNIA**



**ITEM: 3.25
(ID # 18989)**

MEETING DATE:
Tuesday, June 21, 2022

FROM : TLMA-TRANSPORTATION:

SUBJECT: TRANSPORTATION AND LAND MANAGEMENT AGENCY/TRANSPORTATION:
Notice of Completion – Slurry Seal and Curb Ramp Accessibility Project for Fiscal Year 2021/2022 at Various Locations. District 4 and 5. [\$0]

RECOMMENDED MOTION: That the Board of Supervisors:

1. Accept as complete the Construction of Slurry Seal and Curb Ramp Accessibility Projects for Fiscal Year 2021/2022 at Various Locations, Districts 4 and 5;
2. Authorize the Chair of the Board to execute the Notice of Completion on behalf of the County; and
3. Direct the Clerk of the Board to record the Notice of Completion.


ACTION:Policy


Mark Lancaster, Director of Transportation 5/12/2022

MINUTES OF THE BOARD OF SUPERVISORS

On motion of Supervisor Perez, seconded by Supervisor Washington and duly carried by unanimous vote, IT WAS ORDERED that the above matter is approved as recommended.

Ayes: Jeffries, Spiegel, Washington, Perez and Hewitt
Nays: None
Absent: None
Date: June 21, 2022
xc: Transportation, Recorder

Kecia R. Harper
Clerk of the Board
By: 
Deputy

**SUBMITTAL TO THE BOARD OF SUPERVISORS COUNTY OF RIVERSIDE,
STATE OF CALIFORNIA**

FINANCIAL DATA	Current Fiscal Year:	Next Fiscal Year:	Total Cost:	Ongoing Cost
COST	\$ 0	\$ 0	\$ 0	\$ 0
NET COUNTY COST	\$ 0	\$ 0	\$ 0	\$ 0
SOURCE OF FUNDS: N/A			Budget Adjustment:	No
			For Fiscal Year:	21/22

C.E.O. RECOMMENDATION: Approve

BACKGROUND:

Summary

By Minute Order 3.36 of August 24, 2021, the Board of Supervisors entered into a contract with Pavement Coatings Co. of Jurupa Valley, California for the regular preventative maintenance for various roads located within the communities of North Palm Springs, Thousand Palms, Bermuda Dunes, Thermal, Desert Center, Palo Verde Valley, and the unincorporated areas near City of Yucaipa and Western Coachella Valley.

The original authorized amount of the contract was \$3,767,683. The total value of work came in at \$3,736,287 which is 0.8% less than the originally authorized amount. The reduction of the total cost was the result of using less quantities than anticipated to complete the work.

The work was completed in conformance with the plans and specifications and the contractor was granted relief of maintenance on February 16, 2022.

Project Numbers

D2-0009 and D2-0010 (Slurry Seal)

D2-0014 (Curb Ramp)

Impact on Residents and Businesses

The improvements benefit the project area by significantly improving the existing infrastructure, preserving, and extending the service life as well as providing upgrades to enhance safety.

Additional Fiscal Information

**SUBMITTAL TO THE BOARD OF SUPERVISORS COUNTY OF RIVERSIDE,
STATE OF CALIFORNIA**

Budget

Original Contract Amount		\$3,767,683
Total Change Orders Authorized	0.0%	\$0
Estimated Pending Change Orders	0.0%	\$0
Authorized Contract Amount		\$3,767,683
* Quantity Adjustments	-0.8%	(\$31,396)
+ CCO FA Adjustments	0.0%	\$0
Total Value of Work	99.2%	\$3,736,287

Expenditures

Total Progress Payments		\$3,736,287
Estimated Pending Payments		\$0
Total Expenditures		\$3,736,287

(Over)/Under Contract Amount \$0

+ Change Orders using the Force Account method of payment issued prior to the work being completed generally do not use the total authorized amount.

* Caltrans Standard Specifications 9-1.06 (Changed Quantity Payment Adjustments). Increases or decreases in the quantity of a contract item of work will be determined by comparing the total pay quantity of such item of work with the Engineer's Estimate. If the total pay quantity of any item of work required under the contract varies from the Engineer's Estimate by 25 percent or less, payment will be made for the quantity of work of said item performed at the contract unit price, unless eligible for adjustment pursuant to Section 9-1.15, "Work-Character Changes."

Contract History and Price Reasonableness

Five bids were received on Wednesday, June 16, 2021, ranging from \$3,525,313 to \$4,014,657. The basis for the selection of a contractor is the lowest responsive and responsible bid. The lowest responsive and responsible bid was submitted by Pavement Coatings Co. in the amount of \$3,767,683, which was \$519,544 (12%) lower than the Engineer's Estimate.

ATTACHMENTS:

- Vicinity Map
- Progress Estimate Report
- Notice of Completion
- Attachment 1 – List of Roads
- Attachment 2 – List of Ramps

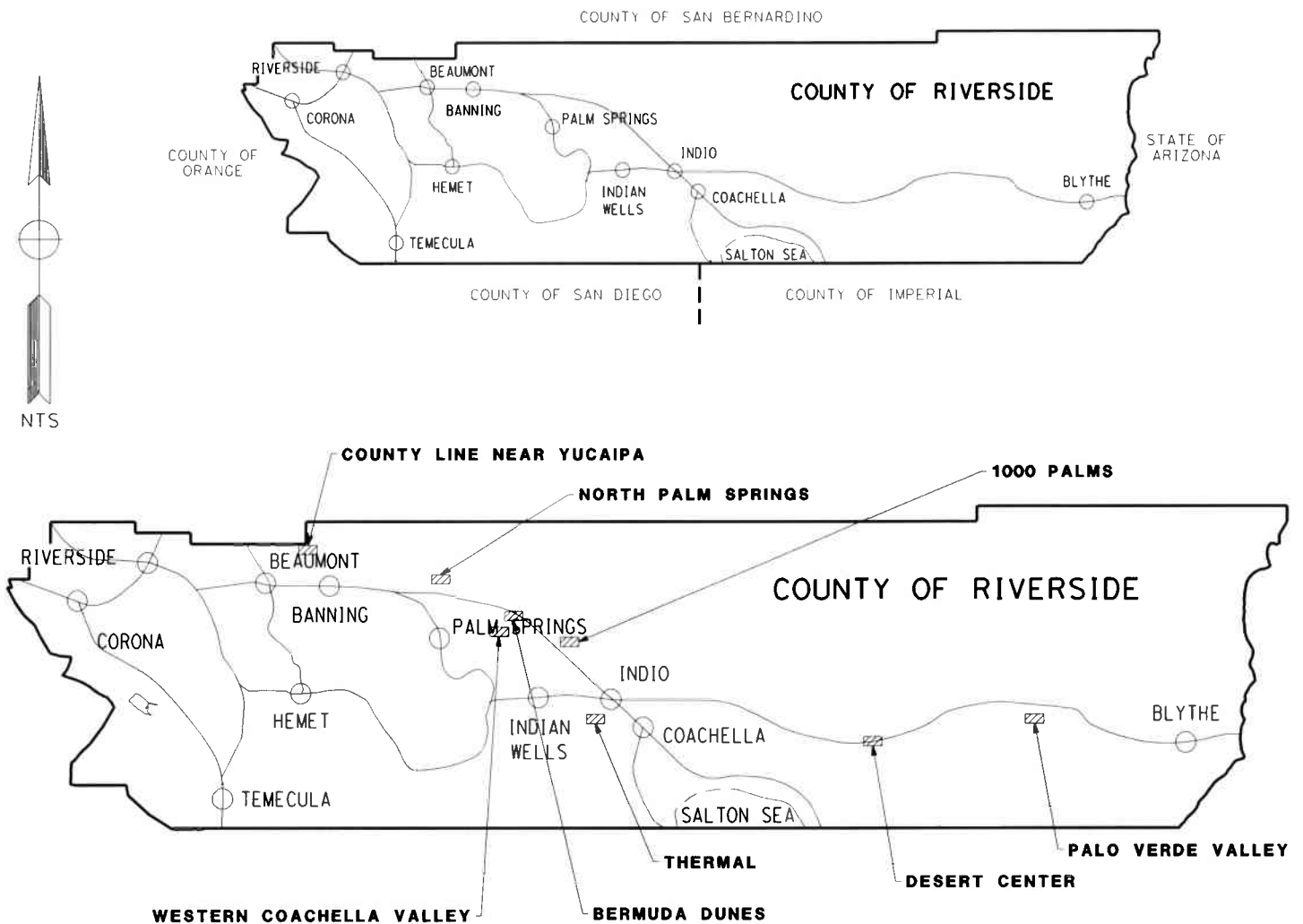

Jason Farin, Principal Management Analyst 6/14/2022


Cynthia M. Guarez, Chief Deputy County Counsel 6/8/2022

**C O U N T Y O F R I V E R S I D E
T R A N S P O R T A T I O N D E P A R T M E N T**

**SLURRY SEAL and
CURB RAMP ACCESSIBILITY PROJECT
FOR FISCAL YEAR 2021-2022**

**DISTRICT 4, PROJECT No. D2-0009, D2-0014
DISTRICT 5, PROJECT No. D2-0010**



VICINITY MAP

PROJECT: Slurry Seal and Curb Ramp Accessibility Project, FY 21/22 District 4 and 5
 County Project No.: D2-0009, D2-0014, D2-0010
 Contract No. 21-06-007

Contractor: Pavement Coatings Company
 Address: 10240 San Savaine Way
 City, State, Zip: Jurupa Valley, CA 91752

Estimate No. 4 Final
 From: January 26, 2022
 To: February 25, 2022



Item No.	Item Description	Units	Quantity	Unit Price	Original Contract		Change Authorized		This Estimate		Previous		Total Estimate To Date		% Auth.
					Amount	Quantity	Amount	Quantity	Amount	Quantity	Quantity	Amount	Quantity	Amount	
					3,767,683.35				3,767,683.35		87,109.81			3,736,286.56	
PROJECT TOTAL															

Made by: Paul Castillo
 Checked by: TN _____
 OK Const. Supv. _____ HD _____

Working Days: 60
 Days Added: 5
 Subtotal: 65
 Days Used: 65
 % Time Elapsed: 100%

Start Date: 10-18-21
 End Date: 2-16-22
 % Complete: 99%

TOTAL VALUE OF WORK TO DATE: \$3,736,286.56
 LESS RETENTION: 186,814.33
 TOTAL DUE TO DATE: \$3,549,472.23
 LESS PREVIOUSLY INVOICED: 3,466,717.91
 LESS LABOR NON COMPLIANCE: 0.00
 TOTAL DUE THIS PAYMENT: \$82,754.32

This Estimate Approved Mojahed Salama 4/21/2022 for _____
 Mark Lancaster, Director of Transportation

Received by Accounts Payable _____
 By _____

Quantities on This Estimate Approved Krystal Jerome Date: 4/20/2022
 Pavement Coatings Company

Payment Approval

FUND: 20000

DEPT. ID.: 31305

ACCOUNT: 527980

PROJECT: ZD2-0009E

ACTIVITY ID.: Z3500

RESOURCE CNT

SIGNATURE: Lindi A. Wachu

DATE: 04/20/2022

Transfiscal Approved
 By: Lori Conrad 5*3461
 April 21, 2022

Yes
 04/21/22

PROJECT: Slurry Seal and Curb Ramp Accessibility Project, FY 21/22 District 4 and 5
 County Project No.: D2-0006, D2-0014, D2-0010
 Contract No. 21-06-007

Contractor: Pavement Coatings Company
 Address: 10240 San Sevaine Way
 City, State, Zip: Jurupa Valley, CA 91752

Estimate No. 4 Final
 From: January 26, 2022
 To: February 25, 2022



Work Orders Breakdown:

BASE BID SCHEDULE - SLURRY SEAL - D2-0009	ESTIMATE TO DATE:	\$3,152,367.41
ALTERNATIVE BID SCHEDULE 2 - SLURRY SEAL PROJECT CITY OF COACHELLA PORTION - PROJECT No. D2-0009	LESS RETENTION:	5% 157,618.37
	LESS PREVIOUSLY INVOICED:	2,911,994.72
	LESS LABOR NON COMPLIANCE:	0.00
	TOTAL DUE THIS PAYMENT:	=====
		\$82,754.32
BASE BID SCHEDULE - SLURRY SEAL - D2-0010	ESTIMATE TO DATE:	\$412,219.15
ALTERNATIVE BID SCHEDULE 3 - SLURRY SEAL PROJECT CITY OF PALM SPRINGS PORTION - PROJECT No. D2-0010	LESS RETENTION:	5% 20,610.96
ALTERNATIVE BID SCHEDULE 4 - SLURRY SEAL PROJECT CITY OF YUCAIPA PORTION - PROJECT No. D2-0010	LESS PREVIOUSLY INVOICED:	391,608.19
	LESS LABOR NON COMPLIANCE:	0.00
	TOTAL DUE THIS PAYMENT:	=====
		\$0.00
ALTERNATIVE BID SCHEDULE 1 - CURB RAMP ACCESSIBILITY PROJECT DISTRICT 4 - D2-0014	ESTIMATE TO DATE:	\$171,700.00
ALTERNATIVE BID SCHEDULE 1.A - CURB RAMPS AT SIGNALIZED INTERSECTIONS/DISTRICT 4 - D2-0014	LESS RETENTION:	5% 8,585.00
	LESS PREVIOUSLY INVOICED:	163,115.00
	LESS LABOR NON COMPLIANCE:	0.00
	TOTAL DUE THIS PAYMENT:	=====
		\$0.00
	TOTAL:	\$82,754.32



Contractor: Pavement Coatings Company
Address: 10240 San Savina Way
City, State, Zip: Jurupa Valley, CA 91752

Estimate No.: 4 Final
From: January 26, 2022
To: February 25, 2022

PROJECT: Slurry Seal and Curb Ramp Accessibility Project, FY 21/22 District 4 and 5
County Project No.: D2-0009, D2-0014, D2-0010
Contract No.: 21-06-007

Item No.	Item Description	Units	Quantity	Unit Price	Original Contract Amount	Change Authorized Quantity	Change Authorized Amount	Total Authorized Quantity	Total Authorized Amount	This Estimate Quantity	This Estimate Amount	Previous Quantity	Total Estimate To Date Quantity	Total Estimate To Date Amount	% Auth.
1	CRACK TREATMENT (ROUT AND SEAL RANDOM CRACKS)	LS	1	521,000.00	521,000.00	1.00	521,000.00	1.00	521,000.00	1.00	521,000.00	1.00	1.00	521,000.00	100%
2	REMOVE PAINTED TRAFFIC STRIPE, PAVEMENT MARKING AND PAVEMENT MARKERS	LS	1	115,000.00	115,000.00	1.00	115,000.00	1.00	115,000.00	1.00	115,000.00	1.00	1.00	115,000.00	100%
3	PORTABLE CHANGEABLE MESSAGE SIGN	EA	4	3,900.00	15,600.00	4.00	15,600.00	4.00	15,600.00	4.00	15,600.00	4.00	4.00	15,600.00	100%
4	SCREENINGS	SOYD	507,470	1.90	964,193.00	507,470.00	964,193.00	507,470.00	964,193.00	495,520.00	941,488.00	495,520.00	495,520.00	941,488.00	98%
5	SLURRY SEAL TYPE 1	TON	458	252.00	115,416.00	458.00	115,416.00	458.00	115,416.00	504.67	127,176.84	504.67	504.67	127,176.84	110%
6	SLURRY SEAL TYPE 2	TON	135	392.00	52,920.00	135.00	52,920.00	135.00	52,920.00	142.40	55,820.80	142.40	142.40	55,820.80	105%
7	MICROSURFACING 2	TON	5,959	192.00	1,144,128.00	5,959.00	1,144,128.00	5,959.00	1,144,128.00	6,056.43	1,206,508.80	6,056.43	6,283.90	1,206,508.80	105%
8	ASPHALT EMULSION (FOG SEAL COAT)	SOFT	1,247,328	0.01	12,473.28	1,247,328.00	12,473.28	1,247,328.00	12,473.28	1,064,070.00	10,640.70	1,064,070.00	1,064,070.00	10,640.70	85%
8.A	RUMBLE STRIP	LF	14,000	0.55	7,700.00	14,000.00	7,700.00	14,000.00	7,700.00						0%
8.B	REMOVE ROADSIDE SIGN (AND SALVAGE)	EA	2	52.00	104.00	2.00	104.00	2.00	104.00	2.00	104.00	2.00	2.00	104.00	100%
8.C	RELOCATE ROADSIDE SIGN	EA	1	210.00	210.00	1.00	210.00	1.00	210.00	1.00	210.00	1.00	1.00	210.00	100%
8.D	ROADSIDE SIGN - ONE POST	EA	6	385.00	2,310.00	6.00	2,310.00	6.00	2,310.00	6.00	2,310.00	6.00	6.00	2,310.00	100%
9	THERMOPLASTIC CROSSWALK AND PAVEMENT MARKING	SOFT	30,960	2.40	74,304.00	30,960.00	74,304.00	30,960.00	74,304.00	30,960.00	74,304.00	30,960.00	30,960.00	74,304.00	100%
10	PAINT TRAFFIC STRIPE 2-COAT	LF	382,000	0.28	106,960.00	382,000.00	106,960.00	382,000.00	106,960.00	382,000.00	106,960.00	382,000.00	382,000.00	106,960.00	100%
11	PAVEMENT MARKER (REFLECTIVE)	EA	13,100	3.55	46,505.00	13,100.00	46,505.00	13,100.00	46,505.00	13,100.00	46,505.00	13,100.00	13,100.00	46,505.00	100%
12	THERMOPLASTIC TRAFFIC STRIPE	LF	38,979	0.83	32,352.57	38,979.00	32,352.57	38,979.00	32,352.57						0%
13	MISCELLANEOUS DIRECTED WORK	FA	1	175,000.00	175,000.00	1.00	175,000.00	1.00	175,000.00	0.23	40,931.57	0.88	1.11	194,466.32	111%
14	OBTAIN ENCROACHMENT PERMIT	FA	1	4,000.00	4,000.00	1.00	4,000.00	1.00	4,000.00			1.00	1.00	4,000.00	100%
15	MINOR CONCRETE (CURB RAMP) (CRS 403-CASE A)	EA	6	6,250.00	37,500.00	6.00	37,500.00	6.00	37,500.00	6.00	37,500.00	6.00	6.00	37,500.00	100%
16	CURB RAMP DETECTABLE WARNING SURFACE	EA	2	2,050.00	4,100.00	2.00	4,100.00	2.00	4,100.00	2.00	4,100.00	2.00	2.00	4,100.00	100%
16.A	ROADWAY EXCAVATION	CY	35	210.00	7,350.00	35.00	7,350.00	35.00	7,350.00	35.00	7,350.00	35.00	35.00	7,350.00	100%
16.B	CLASS 2 AGGREGATE BASE	CY	160	78.00	12,480.00	160.00	12,480.00	160.00	12,480.00						0%
16.C	HOT MIX ASPHALT (TYPE A)	TON	55	425.00	23,375.00	55.00	23,375.00	55.00	23,375.00						0%
16.D	COLD PLANE ASPHALT CONCRETE PAVEMENT	SOYD	100	42.00	4,200.00	100.00	4,200.00	100.00	4,200.00						0%
16.E	MINOR CONCRETE (CURB RAMP) (CRS 403)	EA	11	6,250.00	68,750.00	11.00	68,750.00	11.00	68,750.00	11.00	68,750.00	11.00	11.00	68,750.00	100%
16.F	SIGNAL AND LIGHTING (SYSTEM)	LS	1	60,000.00	60,000.00	1.00	60,000.00	1.00	60,000.00	0.90	54,000.00	0.90	0.90	54,000.00	90%
17	CRACK TREATMENT (ROUT AND SEAL RANDOM CRACKS)	LS	1	28,000.00	28,000.00	1.00	28,000.00	1.00	28,000.00	1.00	28,000.00	1.00	1.00	28,000.00	100%
18	REMOVE PAINTED TRAFFIC STRIPE, PAVEMENT MARKING AND PAVEMENT MARKERS	LS	1	6,000.00	6,000.00	1.00	6,000.00	1.00	6,000.00	1.00	6,000.00	1.00	1.00	6,000.00	100%

PROJECT: Slurry Seal and Curb Ramp Accessibility Project, FY 21/22 District 4 and 5 County Project No.: D2-0009, D2-0014, D2-0010 Contract No. 21-06-007		Contractor: Pavement Coatings Company Address: 10240 San Savaine Way Jurupa Valley, CA 91752 City, State, Zip:		Estimate No. 4 Final From: January 26, 2022 To: February 25, 2022											
Item No.	Item Description	Units	Quantity	Unit Price	Original Contract Amount	Change Authorized Quantity	Change Authorized Amount	Total Authorized Quantity	Total Authorized Amount	This Estimate Quantity	This Estimate Amount	Previous Quantity	Total Estimate To Date Quantity	Total Estimate To Date Amount	% Auth.
19	MICROSURFACING 2	TON	134	192.00	25,728.00			134.00	25,728.00			134.00	134.00	25,728.00	100%
20	THERMOPLASTIC CROSSWALK AND PAVEMENT MARKING	SOFT	230	2.40	552.00			230.00	552.00			230.00	230.00	552.00	100%
21	PAINT TRAFFIC STRIPE (2-COAT)	LF	2,620	0.28	733.60			2,620.00	733.60			2,620.00	2,620.00	733.60	100%
22	PAVEMENT MARKER (REFLECTIVE)	EA	70	3.55	248.50			70.00	248.50			70.00	70.00	248.50	100%
23	CRACK TREATMENT (ROUT AND SEAL RANDOM CRACKS)	LS	1	18,000.00	18,000.00			1.00	18,000.00			1.00	1.00	18,000.00	100%
24	SCREENINGS	SQYD	32,876	1.90	62,464.40			32,876.00	62,464.40			24,468.00	24,468.00	46,489.20	74%
25	PAINT TRAFFIC STRIPE (2-COAT)	LF	22,800	0.28	6,384.00			22,800.00	6,384.00			22,800.00	22,800.00	6,384.00	100%
26	SLURRY SEAL (TYPE 1)	EA	240	3.55	852.00			240.00	852.00			240.00	240.00	852.00	100%
27	CRACK TREATMENT (ROUT AND SEAL RANDOM CRACKS)	LS	1	4,750.00	4,750.00			1.00	4,750.00			1.00	1.00	4,750.00	100%
28	REMOVE PAINTED TRAFFIC STRIPE, PAVEMENT MARKING AND PAVEMENT MARKERS	LS	1	1,000.00	1,000.00			1.00	1,000.00			1.00	1.00	1,000.00	100%
29	SLURRY SEAL (TYPE 1)	TON	20	252.00	5,040.00			20.00	5,040.00			14.90	14.90	3,754.80	75%
30	THERMOPLASTIC CROSSWALK AND PAVEMENT MARKING	SOFT	50	2.40	120.00			50.00	120.00			50.00	50.00	120.00	100%



Item No.	Item Description	Units	Quantity	Unit Price	Original Contract Amount	Change Authorized Quantity	Change Authorized Amount	Total Authorized Quantity	Total Authorized Amount	This Estimate Quantity	This Estimate Amount	Previous Quantity	Total Estimate To Date Quantity	Total Estimate To Date Amount	% Auth.
8.C	5th District - D1-0010 RELOCATE ROADSIDE SIGN	EA	1.00	210.00	210.00			1.00	210.00	1.00	210.00		1.00	210.00	100%
	4th District - D1-0009	EA	1.00	210.00	210.00			1.00	210.00	1.00	210.00		1.00	210.00	100%
	5th District - D1-0010	EA	1.00	210.00	210.00			1.00	210.00	1.00	210.00		1.00	210.00	100%
8.D	ROADSIDE SIGN - ONE POST	EA	6.00	365.00	2,190.00			6.00	2,190.00	6.00	2,190.00		6.00	2,190.00	100%
	4th District - D1-0009	EA	6.00	365.00	2,190.00			6.00	2,190.00	6.00	2,190.00		6.00	2,190.00	100%
	5th District - D1-0010	EA	6.00	365.00	2,190.00			6.00	2,190.00	6.00	2,190.00		6.00	2,190.00	100%
9 (F)	THERMOPLASTIC CROSSWALK AND PAVEMENT MARKING	SOFT	30,960.00	2.40	74,304.00			30,960.00	74,304.00	30,960.00	74,304.00		30,960.00	74,304.00	100%
	4th District - D1-0009	SOFT	29,760.00	2.40	71,424.00			29,760.00	71,424.00	29,760.00	71,424.00		29,760.00	71,424.00	100%
	5th District - D1-0010	SOFT	1,200.00	2.40	2,880.00			1,200.00	2,880.00	1,200.00	2,880.00		1,200.00	2,880.00	100%
10 (F)	PAINT TRAFFIC STRIPE 2-COAT	LF	382,000.00	0.28	106,960.00			382,000.00	106,960.00	382,000.00	106,960.00		382,000.00	106,960.00	100%
	4th District - D1-0009	LF	346,000.00	0.28	96,880.00			346,000.00	96,880.00	346,000.00	96,880.00		346,000.00	96,880.00	100%
	5th District - D1-0010	LF	36,000.00	0.28	10,080.00			36,000.00	10,080.00	36,000.00	10,080.00		36,000.00	10,080.00	100%
11 (F)	PAVEMENT MARKER (REFLECTIVE)	EA	13,100.00	3.55	46,505.00			13,100.00	46,505.00	13,100.00	46,505.00		13,100.00	46,505.00	100%
	4th District - D1-0009	EA	12,200.00	3.55	43,310.00			12,200.00	43,310.00	12,200.00	43,310.00		12,200.00	43,310.00	100%
	5th District - D1-0010	EA	900.00	3.55	3,195.00			900.00	3,195.00	900.00	3,195.00		900.00	3,195.00	100%
12	THERMOPLASTIC TRAFFIC STRIPE	LF	38,979.00	0.83	32,352.57			38,979.00	32,352.57	38,979.00	32,352.57		38,979.00	32,352.57	111%
	4th District - D1-0009	LF	38,979.00	0.83	32,352.57			38,979.00	32,352.57	38,979.00	32,352.57		38,979.00	32,352.57	111%
	5th District - D1-0010	LF	0.00	0.83	0.00			0.00	0.00	0.00	0.00		0.00	0.00	111%
13	MISCELLANEOUS DIRECTED WORK	FA	1.00	175,000.00	175,000.00			1.00	175,000.00	1.00	175,000.00		1.00	175,000.00	100%
	4th District - D1-0009	FA	0.57	175,000.00	99,750.00			0.57	99,750.00	0.57	99,750.00		0.57	99,750.00	100%
	5th District - D1-0010	FA	0.43	175,000.00	75,250.00			0.43	75,250.00	0.43	75,250.00		0.43	75,250.00	100%
14	OBTAIN ENCROACHMENT PERMIT	FA	1.00	4,000.00	4,000.00			1.00	4,000.00	1.00	4,000.00		1.00	4,000.00	100%
	4th District - D1-0009	FA	1.00	4,000.00	4,000.00			1.00	4,000.00	1.00	4,000.00		1.00	4,000.00	100%
	5th District - D1-0010	FA	0.00	4,000.00	0.00			0.00	0.00	0.00	0.00		0.00	0.00	100%
15	ALTERNATIVE BID SCHEDULE 1 - CURB RAMP ACCESSIBILITY PROJECT DISTRICT 4 - D2-0014	EA	6.00	6,250.00	37,500.00			6.00	37,500.00	6.00	37,500.00		6.00	37,500.00	100%
	4th District - D2-0014	EA	6.00	6,250.00	37,500.00			6.00	37,500.00	6.00	37,500.00		6.00	37,500.00	100%
16	CURB RAMP DETECTABLE WARNING SURFACE	EA	2.00	2,050.00	4,100.00			2.00	4,100.00	2.00	4,100.00		2.00	4,100.00	100%
	4th District - D2-0014	EA	2.00	2,050.00	4,100.00			2.00	4,100.00	2.00	4,100.00		2.00	4,100.00	100%
16.A (F)	ALTERNATIVE BID SCHEDULE 1.A - CURB RAMPS AT SIGNALIZED INTERSECTIONS DISTRICT 4 - D2-0014	CY	35.00	210.00	7,350.00			35.00	7,350.00	35.00	7,350.00		35.00	7,350.00	100%
	4th District - D2-0014	CY	35.00	210.00	7,350.00			35.00	7,350.00	35.00	7,350.00		35.00	7,350.00	100%
16.B	CLASS 2 AGGREGATE BASE	CY	160.00	78.00	12,480.00			160.00	12,480.00	160.00	12,480.00		160.00	12,480.00	100%
	4th District - D2-0014	CY	160.00	78.00	12,480.00			160.00	12,480.00	160.00	12,480.00		160.00	12,480.00	100%
16.C	HOT MIX ASPHALT (TYPE A)	TON	55.00	425.00	23,375.00			55.00	23,375.00	55.00	23,375.00		55.00	23,375.00	100%
	4th District - D2-0014	TON	55.00	425.00	23,375.00			55.00	23,375.00	55.00	23,375.00		55.00	23,375.00	100%
16.D	COLD PLANE ASPHALT CONCRETE PAVEMENT	SOYD	100.00	42.00	4,200.00			100.00	4,200.00	100.00	4,200.00		100.00	4,200.00	100%
	4th District - D2-0014	SOYD	100.00	42.00	4,200.00			100.00	4,200.00	100.00	4,200.00		100.00	4,200.00	100%

Item No.	Item Description	Units	Quantity	Unit Price	Original Contract Amount	Change Authorized Quantity	Change Authorized Amount	Total Authorized Quantity	Total Authorized Amount	The Estimate Quantity	Estimate Amount	Previous Quantity	Total Estimate To Date Quantity	Total Estimate To Date Amount	% Auth.
16.E	MINOR CONCRETE (CURB RAMP) (CRS 403) 4th District - D2-0014	EA EA	11.00 11.00	6,250.00 6,250.00	68,750.00 68,750.00			11.00 11.00	68,750.00 68,750.00			11.00 11.00	11.00 11.00	68,750.00 68,750.00	100%
16.F	SIGNAL AND LIGHTING (SYSTEM) 4th District - D2-0014	LS LS	1.00 1.00	60,000.00 60,000.00	60,000.00 60,000.00			1.00 1.00	60,000.00 60,000.00			0.90 0.90	0.90 0.90	54,000.00 54,000.00	90%
ALTERNATIVE BID SCHEDULE 2 - SLURRY SEAL PROJECT CITY OF COACHELLA PORTION - PROJECT No. D2-0009															
17	CRACK TREATMENT (ROUT AND SEAL RANDOM CRACKS) 4th District - D2-0009	LS LS	1.00 1.00	28,000.00 28,000.00	28,000.00 28,000.00			1.00 1.00	28,000.00 28,000.00			1.00 1.00	1.00 1.00	28,000.00 28,000.00	100%
18	REMOVE PAINTED TRAFFIC STRIPE, PAVEMENT MARKING AND PAVEMENT MARKERS 4th District - D2-0009	LS LS	1.00 1.00	6,000.00 6,000.00	6,000.00 6,000.00			1.00 1.00	6,000.00 6,000.00			1.00 1.00	1.00 1.00	6,000.00 6,000.00	100%
19	MICROSURFACING 2 4th District - D2-0009	TON TON	134.00 134.00	192.00 192.00	25,728.00 25,728.00			134.00 134.00	25,728.00 25,728.00			134.00 134.00	134.00 134.00	25,728.00 25,728.00	100%
20 (F)	THERMOPLASTICE CROSSWALK AND PAVEMENT MARKING 4th District - D2-0009	SOFT SQFT	230.00 230.00	2.40 2.40	552.00 552.00			230.00 230.00	552.00 552.00			230.00 230.00	230.00 230.00	552.00 552.00	100%
21 (F)	PAINT TRAFFIC STRIPE (2-COAT) 4th District - D2-0009	LF LF	2,620.00 2,620.00	0.28 0.28	733.60 733.60			2,620.00 2,620.00	733.60 733.60			2,620.00 2,620.00	2,620.00 2,620.00	733.60 733.60	100%
22 (F)	PAVEMENT MARKER (REFLECTIVE) 4th District - D2-0009	EA EA	70.00 70.00	3.55 3.55	248.50 248.50			70.00 70.00	248.50 248.50			70.00 70.00	70.00 70.00	248.50 248.50	100%
ALTERNATIVE BID SCHEDULE 3 - SLURRY SEAL PROJECT CITY OF PALM SPRINGS PORTION - PROJECT No. D2-0010															
23	CRACK TREATMENT (ROUT AND SEAL RANDOM CRACKS) 5th District - D2-0010	LS LS	1.00 1.00	18,000.00 18,000.00	18,000.00 18,000.00			1.00 1.00	18,000.00 18,000.00			1.00 1.00	1.00 1.00	18,000.00 18,000.00	100%
24	SCREENINGS 5th District - D2-0010	SQYD SQYD	32,876.00 32,876.00	1.90 1.90	62,464.40 62,464.40			32,876.00 32,876.00	62,464.40 62,464.40			24,468.00 24,468.00	24,468.00 24,468.00	46,489.20 46,489.20	74%
25 (F)	PAINT TRAFFIC STRIPE (2-COAT) 5th District - D2-0010	LF LF	22,800.00 22,800.00	0.28 0.28	6,384.00 6,384.00			22,800.00 22,800.00	6,384.00 6,384.00			22,800.00 22,800.00	22,800.00 22,800.00	6,384.00 6,384.00	100%
26 (F)	SLURRY SEAL (TYPE 1) 5th District - D2-0010	EA EA	240.00 240.00	3.55 3.55	852.00 852.00			240.00 240.00	852.00 852.00			240.00 240.00	240.00 240.00	852.00 852.00	100%
ALTERNATIVE BID SCHEDULE 4 - SLURRY SEAL PROJECT CITY OF YUCAIPA PORTION - PROJECT No. D2-0010															
27	CRACK TREATMENT (ROUT AND SEAL RANDOM CRACKS) 5th District - D2-0010	LS LS	1.00 1.00	4,750.00 4,750.00	4,750.00 4,750.00			1.00 1.00	4,750.00 4,750.00			1.00 1.00	1.00 1.00	4,750.00 4,750.00	100%
28	REMOVE PAINTED TRAFFIC STRIPE, PAVEMENT MARKING AND PAVEMENT MARKERS 5th District - D2-0010	LS LS	1.00 1.00	1,000.00 1,000.00	1,000.00 1,000.00			1.00 1.00	1,000.00 1,000.00			1.00 1.00	1.00 1.00	1,000.00 1,000.00	100%
29	SLURRY SEAL (TYPE 1) 5th District - D2-0010	TON TON	20.00 20.00	252.00 252.00	5,040.00 5,040.00			20.00 20.00	5,040.00 5,040.00			14.90 14.90	14.90 14.90	3,754.80 3,754.80	75%

Item No.	Item Description	Units	Quantity	Unit Price	Original Contract Amount	Change Authorized Quantity	Change Authorized Amount	Total Authorized Quantity	Total Authorized Amount	This Estimate Quantity	Amount	Previous Quantity	Total Estimate To Date Quantity	Amount	% Auth.
30 (F)	THERMOPLASTIC CROSSWALK AND PAVEMENT MARKING 5th District - D2-0010	SOFT	50.00	2.40	120.00			50.00	120.00	50.00		50.00	50.00	120.00	100%
	SOFT		50.00	2.40	120.00			50.00	120.00			50.00	50.00	120.00	
	PROJECT SUBTOTALS														
	BASE BID SCHEDULE - SLURRY SEAL - D2-0009				2,794,243.85				2,794,243.85		87,109.81			3,091,105.31	
	BASE BID SCHEDULE - SLURRY SEAL - D2-0010				595,812.00				595,812.00					330,869.15	
	ALTERNATIVE BID SCHEDULE 1 - CURB RAMP ACCESSIBILITY PROJECT DISTRICT 4 - D2-0014				41,600.00				41,600.00					41,600.00	
	ALTERNATIVE BID SCHEDULE 1.A - CURB RAMP AT SIGNALIZED INTERSECTIONS DISTRICT 4 - D2-0014				176,155.00				176,155.00					130,100.00	
	ALTERNATIVE BID SCHEDULE 2 - SLURRY SEAL PROJECT CITY OF COACHELLA PORTION - PROJECT No. D2-0009				61,262.10				61,262.10					61,262.10	
	ALTERNATIVE BID SCHEDULE 3 - SLURRY SEAL PROJECT CITY OF PALM SPRINGS PORTION - PROJECT No. D2-0010				87,700.40				87,700.40					71,725.20	
	ALTERNATIVE BID SCHEDULE 4 - SLURRY SEAL PROJECT CITY OF YUCAIPA PORTION - PROJECT No. D2-0010				10,910.00				10,910.00					9,624.80	
	PROJECT TOTAL				3,767,683.35				3,767,683.35		87,109.81			3,736,286.56	
	ESTIMATE TO DATE \$3,736,286.56 LESS RETENTION 5% 186,814.33 LESS PREVIOUSLY INVOICED 3,466,717.91 LESS LABOR NON COMPLIANCE ***** TOTAL DUE THIS PAYMENT: \$82,754.32														

PLEASE COMPLETE THIS INFORMATION
RECORDING REQUESTED BY:

COPY
Star Sent to Recorder

KECIA R. HARPER, CLERK OF THE BOARD
RIVERSIDE CO. CLERK OF THE BOARD
4080 LEMON STREET, 1ST FLOOR CAC
P O BOX 1147 - RIVERSIDE, CA 92502
MAIL STOP # 1010

AND WHEN RECORDED MAIL TO:
RETURN TO: STOP #1010
RIVERSIDE COUNTY CLERK OF THE BOARD
P. O. BOX 1147 - RIVERSIDE, CA 92502

THIS SPACE FOR RECORDERS USE ONLY

NOTICE OF COMPLETION

To be recorded with County Recorder
within 10 days after completion.
No recording fee.

Notice is hereby given by the undersigned owner, a public entity of the State of California, that a public work of improvement has been completed, as follows:

Project title or description of work: Slurry Seal and Curb Ramp Accessibility Project for FY 21/22 District 4 and 5, Project Nos. D2-0009, D2-0014, and D2-0010

Date of Completion: Date Hereof

Nature of owner: County of Riverside, public entity

Interest or estate of owner: Public Road Right-of-Way

Address of owner: Clerk of the Board of Supervisors, County Administrative Center
4080 Lemon Street, 8th Floor, Riverside, CA 92501

Name and Address of contractor: Pavement Coatings Co., 10240 San Sevaine Way, Jurupa Valley, CA 91752

Street or legal description of site: Various Roads in District 4 and 5, see Attachment 1 (List of Roads) and Attachment 2 (List of Ramps) for specific details of sites

Dated: JUN 21 2022

Owner: County of Riverside
(Name of Public Entity)

By: *Jeff Sewell*
Chair, Board of Supervisors

FOR MAP... COUNTY COUNSEL
BY: DANIELLE D. MALAND

STATE OF CALIFORNIA)
 "
COUNTY OF RIVERSIDE)

I am the Chair of the governing board of the County of Riverside, the public entity which executed the foregoing notice and on whose behalf I make this verification; I have read this notice, know its contents, and the same is true. I certify under penalty of perjury that the foregoing is true and correct.

Executed at Riverside, California on JUN 21 2022 (Date)
Jeff Sewell, Chair of the Board of Supervisors

ATTEST: Kecia R. Harper, Clerk
By: *Kecia R. Harper* Deputy

JUN 21 2022 3.25

SLURRY SEAL PROJECT, FY 2021-2021, DISTRICT 4 and 5
LIST OF ROADS

No.	RD BK PAGE	SUPV. DIST.	ROAD NAME	LIMITS		Length (FT)	Width (FT)	TREATMENT DESCRIPTION
				From	To			
1	219	4	AIRPORT BLVD	1320' W VAN BUREN ST	VAN BUREN ST	1,320	19	Microsurface2
2	223 A	4	AIRPORT BLVD	228' W GRAPEFRUIT BLVD	SH-86S	2,430	33	Microsurface2
3	223 A	4	AIRPORT BLVD	HARRISON ST	TYLER ST	5,265	36	Microsurface2
4	219	4	AIRPORT BLVD	JACKSON ST	1320' W VAN BUREN ST	3,972	38	Microsurface2
5	218	4	AIRPORT BLVD	MONROE ST	JACKSON ST	5,292	38	Microsurface2
6	223 A	4	AIRPORT BLVD	POLK ST	228' W GRAPEFRUIT BLVD	1,458	60	Microsurface2
7	223 A	4	AIRPORT BLVD	TYLER ST	POLK ST	5,279	37	Microsurface2
8	183 A	4	ARBOL RD	HASKELL RD	RAMON RD	246	36	Slurry Seal Type II
9	90 A	5	BASIL LN	COUNTY LINE RD	BUTTERFLY DR	1,282	36	Slurry Seal Type I
10	90 A	5	BUTTERFLY DR	MEADOW VIEW LN	1644' E MEADOW VIEW LN	1,644	40	Slurry Seal Type I
11	256	4	CHUCKWALLA VALLEY RD	14859' W GRAHAM PASS RD	9579' W GRAHAM PASS RD	5,280	32	Chip Seal
12	256	4	CHUCKWALLA VALLEY RD	15158' SE CORN SPRINGS RD	20438' SE CORN SPRINGS RD	5,280	32	Chip Seal
13	256	4	CHUCKWALLA VALLEY RD	20139' W GRAHAM PASS RD	14859' W GRAHAM PASS RD	5,280	32	Chip Seal
14	256	4	CHUCKWALLA VALLEY RD	20438' SE CORN SPRINGS RD	25718' SE CORN SPRINGS RD	5,280	32	Chip Seal
15	256	4	CHUCKWALLA VALLEY RD	25089' W GRAHAM PASS RD	20139' W GRAHAM PASS RD	4,950	32	Chip Seal
16	256	4	CHUCKWALLA VALLEY RD	25718' SE CORN SPRINGS RD	30998' SE CORN SPRINGS RD	5,280	32	Chip Seal
17	256	4	CHUCKWALLA VALLEY RD	30369' W GRAHAM PASS RD	25089' W GRAHAM PASS RD	5,280	32	Chip Seal
18	256	4	CHUCKWALLA VALLEY RD	30998' SE CORN SPRINGS RD	30369' W GRAHAM PASS RD	5,280	32	Chip Seal
19	256	4	CHUCKWALLA VALLEY RD	4299' W GRAHAM PASS RD	981' E GRAHAM PASS RD	5,280	32	Chip Seal
20	257	4	CHUCKWALLA VALLEY RD	4802' W I-10 EBOFF / E	1579' E I-10 EBOFF / E	6,381	32	Chip Seal
21	257	4	CHUCKWALLA VALLEY RD	6261' E GRAHAM PASS RD	4802' W I-10 EBOFF / E	4,280	32	Chip Seal
22	256	4	CHUCKWALLA VALLEY RD	7586' SE CORN SPRINGS RD	15158' SE CORN SPRINGS RD	7,572	32	Chip Seal
23	256	4	CHUCKWALLA VALLEY RD	9579' W GRAHAM PASS RD	4299' W GRAHAM PASS RD	5,280	32	Chip Seal
24	257	4	CHUCKWALLA VALLEY RD	981' E GRAHAM PASS RD	6261' E GRAHAM PASS RD	5,280	32	Chip Seal
25	256	4	CHUCKWALLA VALLEY RD	CORN SPRINGS RD	7586' SE CORN SPRINGS RD	7,586	32	Chip Seal
26	256	4	CHUCKWALLA VALLEY RD	W I-10 EBOFF	CORN SPRINGS RD	4,668	32	Chip Seal
27	90 A	5	COMANCHE CT	MEADOW VIEW LN	412' NE MEADOW VIEW LN	412	32	Slurry Seal Type I
28	90 A	5	COUNTY LINE RD	BASIL LN	MARBLE DR	1,267	17	Slurry Seal Type I
29	90 A	5	COVERED WAGON CT	FINCH DR	411' S FINCH DR	411	32	Slurry Seal Type I
30	169	5	DILLON RD	2640' E KAREN AVE	N INDIAN CANYON DR	2,651	25	Double Chip Seal
31	169	5	DILLON RD	2640' W KAREN AVE	KAREN AVE	2,640	13	Double Chip Seal
32	169	5	DILLON RD	991' W DIABLO RD	DIABLO RD	991	13	Double Chip Seal
33	169	5	DILLON RD	KAREN AVE	2640' E KAREN AVE	2,640	13	Double Chip Seal
34	169	5	DILLON RD	WORSLEY RD	991' W DIABLO RD	4,126	26	Double Chip Seal
35	90 A	5	FINCH DR	BASIL LN	IRONWOOD DR	1,529	36	Slurry Seal Type I
36	230 A	4	GRAPEFRUIT BLVD	312' SE 4TH ST	4841' NW 4TH ST	5,153	32	Microsurface2

SLURRY SEAL PROJECT, FY 2021-2021, DISTRICT 4 and 5
LIST OF ROADS

No.	RD BK PAGE	SUPV. DIST.	ROAD NAME	LIMITS		Length (FT)	Width (FT)	TREATMENT DESCRIPTION
				From	To			
37	230	4	GRAPEFRUIT BLVD	4841' NW 4TH ST	62ND AVE	7,569	38	Microsurface2
38	223 A	4	GRAPEFRUIT BLVD	58TH AVE	CHURCH ST	4,861	37	Microsurface2
39	224	4	GRAPEFRUIT BLVD	60TH AVE	58TH AVE	6,522	32	Microsurface2
40	224	4	GRAPEFRUIT BLVD	62ND AVE	60TH AVE	6,481	32	Microsurface2
41	219	4	GRAPEFRUIT BLVD	CHURCH ST	4402' N CHURCH ST	4,402	39	Microsurface2
42	241	4	HARRISON ST	1085' S 77TH AVE	KINGS RD / W	3,589	36	Microsurface2
43	241	4	HARRISON ST	1815' NW 77TH AVE	1085' S 77TH AVE	2,900	36	Microsurface2
44	241	4	HARRISON ST	4759' SE 74TH AVE	1815' NW 77TH AVE	2,070	24	Microsurface2
45	223	4	HARRISON ST	58TH AVE	60TH AVE	5,280	36	Microsurface2
46	223	4	HARRISON ST	60TH AVE	62ND AVE	5,280	25	Microsurface2
47	229	4	HARRISON ST	62ND AVE	64TH AVE	5,280	25	Microsurface2
48	229	4	HARRISON ST	64TH AVE	66TH AVE	5,280	26	Microsurface2
49	229	4	HARRISON ST	66TH AVE	MIDDLETON ST	3,500	36	Microsurface2
50	233	4	HARRISON ST	70TH AVE	72ND AVE	5,803	26	Microsurface2
51	233	4	HARRISON ST	72ND AVE	74TH AVE	5,803	28	Microsurface2
52	241	4	HARRISON ST	74TH AVE	4759' SE 74TH AVE	4,759	28	Microsurface2
53	243	4	HARRISON ST	80TH AVE	81ST AVE	3,500	30	Microsurface2
54	243	4	HARRISON ST	81ST AVE	82ND AVE	3,500	30	Microsurface2
55	223	4	HARRISON ST	AIRPORT BLVD	58TH AVE	5,280	34	Microsurface2
56	241	4	HARRISON ST	KINGS RD / W	80TH AVE	5,000	26	Microsurface2
57	229	4	HARRISON ST	MIDDLETON ST	TYLER ST	5,280	35	Microsurface2
58	233	4	HARRISON ST	TYLER ST	70TH AVE	5,854	24	Microsurface2
59	187 A	4	HARRY OLIVER TRL	1287' N VARNER RD	HASKELL RD	665	32	Slurry Seal Type II
60	187 A	4	HARRY OLIVER TRL	716' N VARNER RD	1287' N VARNER RD	571	32	Slurry Seal Type II
61	187 A	4	HARRY OLIVER TRL	VARNER RD	716' N VARNER RD	716	32	Slurry Seal Type II
62	187 A	4	HASKELL RD	1103' W ROSEMARY LN	288' W ROSEMARY LN	815	17	Slurry Seal Type II
63	187 A	4	HASKELL RD	288' W ROSEMARY LN	ROSEMARY LN	288	17	Slurry Seal Type II
64	187 A	4	HASKELL RD	ROSEMARY LN	MONTEREY AVE	1,406	29	Slurry Seal Type II
65	241	4	HARRISON ST	1085' S 77TH AVE	KINGS RD / W	3,589	16	Fog Seal
66	241	4	HARRISON ST	1815' NW 77TH AVE	1085' S 77TH AVE	2,900	16	Fog Seal
67	241	4	HARRISON ST	4759' SE 74TH AVE	1815' NW 77TH AVE	2,070	16	Fog Seal
68	223	4	HARRISON ST	58TH AVE	60TH AVE	5,280	16	Fog Seal
69	223	4	HARRISON ST	60TH AVE	62ND AVE	5,280	16	Fog Seal
70	229	4	HARRISON ST	62ND AVE	64TH AVE	5,280	16	Fog Seal
71	229	4	HARRISON ST	64TH AVE	66TH AVE	5,280	16	Fog Seal
72	229	4	HARRISON ST	66TH AVE	MIDDLETON ST	3,500	16	Fog Seal

SLURRY SEAL PROJECT, FY 2021-2021, DISTRICT 4 and 5
LIST OF ROADS

No.	RD BK PAGE	SUPV. DIST.	ROAD NAME	LIMITS		Length (FT)	Width (FT)	TREATMENT DESCRIPTION
				From	To			
73	233	4	HARRISON ST	70TH AVE	72ND AVE	5,803	16	Fog Seal
74	233	4	HARRISON ST	72ND AVE	74TH AVE	5,803	16	Fog Seal
75	241	4	HARRISON ST	74TH AVE	4759' SE 74TH AVE	4,759	16	Fog Seal
76	243	4	HARRISON ST	80TH AVE	81ST AVE	3,500	16	Fog Seal
77	243	4	HARRISON ST	81ST AVE	82ND AVE	3,500	16	Fog Seal
78	223	4	HARRISON ST	AIRPORT BLVD	58TH AVE	5,280	16	Fog Seal
79	241	4	HARRISON ST	KINGS RD / W	80TH AVE	5,000	16	Fog Seal
80	229	4	HARRISON ST	MIDDLETON ST	TYLER ST	5,280	16	Fog Seal
81	233	4	HARRISON ST	TYLER ST	70TH AVE	5,854	16	Fog Seal
82	90 A	5	HUMMINGBIRD CT	MEADOW VIEW LN	542' SW MEADOW VIEW LN	542	36	Slurry Seal Type I
83	90 A	5	IRONWOOD DR	800' N FINCH DR	FINCH DR	800	27	Slurry Seal Type I
84	90 A	5	MARBLE DR	COUNTY LINE RD	FINCH DR	553	36	Slurry Seal Type I
85	90 A	5	MEADOW VIEW LN	1780' SE PINE VIEW DR	COMANCHE CT	1,435	40	Slurry Seal Type I
86	90 A	5	MEADOW VIEW LN	PINE VIEW DR	1780' SE PINE VIEW DR	1,780	40	Slurry Seal Type I
87	90 A	5	MISTY MEADOW DR	SHADOW VALLEY LN	MEADOW VIEW LN	637	40	Slurry Seal Type I
88	90 A	5	MUSTARD SEED DR	MEADOW VIEW LN	BUTTERFLY DR	1,122	36	Slurry Seal Type I
89	90 A	5	PINE VIEW DR	SHADOW VALLEY LN	1401' NE SHADOW VALLEY LN	1,401	40	Slurry Seal Type I
90	90 A	5	POMO CT	MEADOW VIEW LN	474' N MEADOW VIEW LN	474	32	Slurry Seal Type I
91	183 A	4	ROSEMARY LN	HASKELL RD	RAMON RD	268	33	Slurry Seal Type II
92	90 A	5	SHADOW VALLEY LN	PINE VIEW DR	MISTY MEADOW DR	1,096	40	Slurry Seal Type I
93	90 A	5	SHADY CT	VIEW DR	239' NW VIEW DR	239	36	Slurry Seal Type I
94	90 A	5	STAGHORN CT	FINCH DR	302' S FINCH DR	302	32	Slurry Seal Type I
95	90 A	5	TOUCAN CT	MEADOW VIEW LN	265' W MEADOW VIEW LN	265	32	Slurry Seal Type I
96	213 A	4	VAN BUREN ST	48TH AVE	MANILA AVE	1,310	13	Microsurface2
97	90 A	5	VIEW DR	486' NE WOODCREST DR	425' SW WOODCREST DR	911	40	Slurry Seal Type I
98	207 B	4	WASHINGTON ST	42ND AVE	HIDDEN RIVER RD	1,992	34	Microsurface2
99	207 B	4	WASHINGTON ST	COUNTRY CLUB DR	42ND AVE	5,220	34	Microsurface2
100	264	4	WILEYS WELL RD	10485' S I-10	15041' S I-10	4,556	41	Double Chip Seal
101	264	4	WILEYS WELL RD	5640' S I-10	10485' S I-10	4,845	41	Double Chip Seal
102	264	4	WILEYS WELL RD	I-10	5640' S I-10	5,640	41	Double Chip Seal
103	90 A	5	WILDFLOWER LN	SHADOW VALLEY LN	MEADOW VIEW LN	790	40	Slurry Seal Type I
104	90 A	5	WOODCREST DR	PINE VIEW DR	VIEW DR	414	40	Slurry Seal Type I

SLURRY SEAL PROJECT, FY 2021-2021, DISTRICT 4 and 5

LIST OF ROADS

No.	RD BK PAGE	SUPV. DIST.	ROAD NAME	LIMITS		Length (FT)	Width (FT)	TREATMENT DESCRIPTION
				From	To			
CITY OF COACHELLA								
105	219	4	AIRPORT BLVD	1320' W VAN BUREN ST	VAN BUREN ST	1,320	19	Microsurface2
106	223 A	4	AIRPORT BLVD	228' W GRAPEFRUIT BLVD	SH-86S	2,430	33	Microsurface2
CITY OF PALM SPRINGS								
107	169	5	DILLON RD	2640' W KAREN AVE	KAREN AVE	2,640	13	Double Chip Seal
108	169	5	DILLON RD	991' W DIABLO RD	DIABLO RD	991	13	Double Chip Seal
109	169	5	DILLON RD	KAREN AVE	2640' E KAREN AVE	2,640	13	Double Chip Seal
CITY OF YUCAIPA								
110	90 A	5	COUNTY LINE RD	BASIL LN	MARBLE DR	1,267	17	Slurry Seal Type I
111	90 A	5	MORNINGSIDE DR	COUNTY LINE RD	WILDWOOD CANYON RD	1,110	34	Slurry Seal Type I

CURB RAMP ACCESSIBILITY PROJECT, FY 2021-2022, DISTRICT 4
LIST OF CURB RAMPS

No.	DIST.	MAJOR STREET	MINOR STREET	CORNER	TREATMENT
1	4	WASHINGTON ST	EMERALD CREST DR	NE	FULL RECONSTRUCTION
2	4	WASHINGTON ST	EMERALD CREST DR	SE	PROTECT IN PLACE
3	4	WASHINGTON ST	305' N 42ND AVE	SE	FULL RECONSTRUCTION
4	4	WASHINGTON ST	305' N 42ND AVE	NE	FULL RECONSTRUCTION
5	4	WASHINGTON ST	475' N 42ND AVE	SE	FULL RECONSTRUCTION
6	4	WASHINGTON ST	475' N 42ND AVE	NE	FULL RECONSTRUCTION
7	4	WASHINGTON ST	EASTHAVEN RD	SE	PROTECT IN PLACE
8	4	WASHINGTON ST	EASTHAVEN RD	NE	FULL RECONSTRUCTION
9	4	WASHINGTON ST	COUNTRY CLUB DR	SE	FULL RECONSTRUCTION
10	4	WASHINGTON ST	HARRIS LN	NE	FULL RECONSTRUCTION
11	4	WASHINGTON ST	HARRIS LN	SE	FULL RECONSTRUCTION
12	4	WASHINGTON ST	41ST AVE	NE	FULL RECONSTRUCTION
13	4	WASHINGTON ST	41ST AVE	SE	FULL RECONSTRUCTION
14	4	WASHINGTON ST	42ND AVE	NE	FULL RECONSTRUCTION
15	4	WASHINGTON ST	42ND AVE	SE	FULL RECONSTRUCTION
16	4	WASHINGTON ST	AVENUE OF THE STATE	NE	PROTECT IN PLACE
17	4	WASHINGTON ST	AVENUE OF THE STATE	SE	PROTECT IN PLACE
18	4	AIRPORT BLVD	PALM ST	NE	PROTECT IN PLACE
19	4	AIRPORT BLVD	PALM ST	NW	PROTECT IN PLACE
20	4	AIRPORT BLVD	PALM ST	SW	PROTECT IN PLACE
21	4	AIRPORT BLVD	POLK ST	NE	PROTECT IN PLACE
22	4	AIRPORT BLVD	POLK ST	SE	PROTECT IN PLACE
23	4	AIRPORT BLVD	POLK ST	SW	PROTECT IN PLACE
24	4	AIRPORT BLVD	HARRISON ST	NE	PROTECT IN PLACE
25	4	AIRPORT BLVD	HARRISON ST	SE	PROTECT IN PLACE
26	4	AIRPORT BLVD	HARRISON ST	NW	PROTECT IN PLACE
27	4	AIRPORT BLVD	HARRISON ST	SW	PROTECT IN PLACE
28	4	AIRPORT FRONTAGE	GRAPEFRUIT BLVD	NW	PROTECT IN PLACE
29	4	AIRPORT FRONTAGE	GRAPEFRUIT BLVD	SW	PROTECT IN PLACE
30	4	HARRISON ST	74TH AVE	NE	FULL RECONSTRUCTION
31	4	HARRISON ST	74TH AVE	SE	FULL RECONSTRUCTION
32	4	HARRISON ST	74TH AVE	NW	FULL RECONSTRUCTION
33	4	HARRISON ST	74TH AVE	SW	FULL RECONSTRUCTION
34	4	HARRISON ST	74TH AVE	SW	FULL RECONSTRUCTION

PLEASE COMPLETE THIS INFORMATION
RECORDING REQUESTED BY:

**KECIA R. HARPER, CLERK OF THE BOARD
RIVERSIDE CO. CLERK OF THE BOARD
4080 LEMON STREET, 1ST FLOOR CAC
P O BOX 1147 – RIVERSIDE, CA 92502
MAIL STOP # 1010**

AND WHEN RECORDED MAIL TO:
**RETURN TO: STOP #1010
RIVERSIDE COUNTY CLERK OF THE BOARD
P. O. BOX 1147 – RIVERSIDE, CA 92502**

2022-0301759

07/06/2022 11:32 AM Fee: \$ 0.00

Page 1 of 2

Recorded in Official Records
County of Riverside
Peter Aldana
Assessor-County Clerk-Recorder



779

THIS SPACE FOR RECORDERS USE ONLY

NOTICE OF COMPLETION

To be recorded with County Recorder
within 10 days after completion.
No recording fee.

Notice is hereby given by the undersigned owner, a public entity of the State of California, that a public work of improvement has been completed, as follows:

Project title or description of work: Slurry Seal and Curb Ramp Accessibility Project for FY 21/22 District 4 and 5, Project Nos. D2-0009, D2-0014, and D2-0010

Date of Completion: Date Hereof **JUN 21 2022**

Nature of owner: County of Riverside, public entity

Interest or estate of owner: Public Road Right-of-Way

Address of owner: Clerk of the Board of Supervisors, County Administrative Center
4080 Lemon Street, 8th Floor, Riverside, CA 92501

Name and Address of contractor: Pavement Coatings Co., 10240 San Sevaine Way, Jurupa Valley, CA 91752

Street or legal description of site: Various Roads in District 4 and 5, see Attachment 1 (List of Roads) and Attachment 2 (List of Ramps) for specific details of sites

Dated: JUN 21 2022

Owner: County of Riverside
(Name of Public Entity)

By: Jeff Hewitt
Chair, Board of Supervisors
JEFF HEWITT

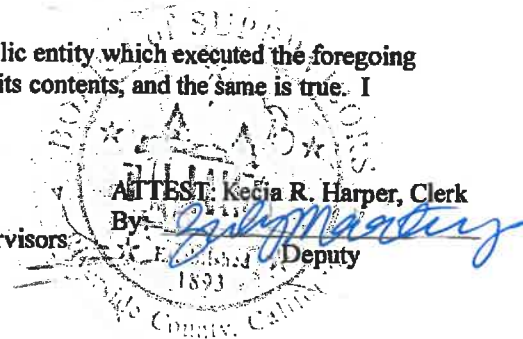
FOR MAPS
BY: DANIELLE D. MALAND
COUNTY COUNSEL

STATE OF CALIFORNIA)
 ss
COUNTY OF RIVERSIDE)

I am the Chair of the governing board of the County of Riverside, the public entity which executed the foregoing notice and on whose behalf I make this verification; I have read this notice, know its contents, and the same is true. I certify under penalty of perjury that the foregoing is true and correct.

Executed at Riverside, California on JUN 21 2022 (Date)

Jeff Hewitt, Chair of the Board of Supervisors



ATTEST: Kecia R. Harper, Clerk
By: [Signature], Deputy

JUN 21 2022 8:25



**PETER ALDANA
COUNTY OF RIVERSIDE
ASSESSOR-COUNTY CLERK-RECORDER**

Recorder
P.O. Box 751
Riverside, CA 92502-0751
(951) 486-7000

www.riversideacr.com

CERTIFICATION

Pursuant to the provisions of Government Code 27361.7, I certify under the penalty of perjury that the following is a true copy of illegible wording found in the attached document:

(Print or type the page number(s) and wording below):

CLARIFICATION FOR SEAL for the Riverside County Board of Supervisors
(EMBOSSSED ON DOCUMENT)



Date: JUN 21 2022

Signature: *Zuly Martinez*

Print Name: Zuly Martinez