

**SUBMITTAL TO THE BOARD OF SUPERVISORS
COUNTY OF RIVERSIDE, STATE OF CALIFORNIA**



**ITEM: 3.27
(ID # 19127)**

MEETING DATE:
Tuesday, June 21, 2022

FROM : TLMA-TRANSPORTATION:

SUBJECT: TRANSPORTATION AND LAND MANAGEMENT AGENCY/TRANSPORTATION:
Approval of the Plans and Specifications and Authorization to Advertise for Bid for the Slurry Seal and Curb Ramp Accessibility Project for Fiscal Year 2022/23 at various locations; CEQA Exempt; Districts 4 and 5. [\$1,510,024 Total Cost - Local Funds 100%] (Clerk to Advertise)

RECOMMENDED MOTION: That the Board of Supervisors:

1. Find that the Slurry Seal and Curb Ramp Accessibility Project for Fiscal Year 2022/23 is categorically exempt from the California Environmental Quality Act (CEQA) pursuant to State CEQA Guidelines Section 15301 (c) - Existing Facilities;
2. Approve the plans and specifications for the Slurry Seal and Curb Ramp Accessibility Project for Fiscal Year 2022/23 at various locations in the 4th and 5th Districts;
3. Authorize the Clerk of the Board to advertise for bids to be received by the office of the Director of Transportation and Land Management at the Transportation Annex located at 3525 14th Street, Riverside, California 92501. All bids must be received up to the hour of 2:00 p.m., Wednesday, July 13, 2022 at which time bids will be opened; and
4. Direct the Clerk of the Board of Supervisors to file the Notice of Exemption with the County Clerk for posting within five (5) working days of Board approval.


ACTION:Policy


Mark Lancaster, Director of Transportation 5/20/2022

MINUTES OF THE BOARD OF SUPERVISORS

On motion of Supervisor Perez, seconded by Supervisor Washington and duly carried by unanimous vote, IT WAS ORDERED that the above matter is approved as recommended.

Ayes: Jeffries, Spiegel, Washington, Perez and Hewitt
Nays: None
Absent: None
Date: June 21, 2022
xc: Transp., Recorder, COB

Kecia R. Harper
Clerk of the Board
By: 
Deputy

**SUBMITTAL TO THE BOARD OF SUPERVISORS COUNTY OF RIVERSIDE,
STATE OF CALIFORNIA**

FINANCIAL DATA	Current Fiscal Year:	Next Fiscal Year:	Total Cost:	Ongoing Cost
COST	\$ 0	\$ 1,510,024	\$ 1,510,024	\$ 0
NET COUNTY COST	\$ 0	\$ 0	\$ 0	\$ 0
SOURCE OF FUNDS: Gas Tax/SB-1 (6%), Measure A/ Western (36%), Measure A/ Coachella Valley (56%), and City of Desert Hot Springs (2%). There are no General Funds used in these projects.			Budget Adjustment: No	
			For Fiscal Year: 22/23	

C.E.O. RECOMMENDATION: Approve

BACKGROUND:

Summary

The slurry seal treatment is provided as a preventative maintenance to extend the life of the pavement and postpone more costly pavement rehabilitation. The slurry seal treatment seals small cracks, restores lost flexibility to the pavement surface and helps preserve the underlying pavement structure. This project includes various roads located within the communities of Reche Canyon, Gilman Springs, Cabazon, Thermal, and an unincorporated area near the City of Desert Hot Springs. The specific roads are listed in "Attachment 1".

The slurry seal project proposes slurry seal and micro-surfacing seal treatments based on the existing pavement conditions. The slurry seal treatment consists of an application of a mixture of asphalt emulsion, aggregates, water and other additives placed over the existing asphalt pavement surface. This work includes road cleaning, crack sealing, asphalt concrete repairs, application of seal coat treatment, installation of new thermoplastic crosswalks, replacement of striping, pavement markings and raised pavement markers. All roads will be swept several times at specified intervals after the slurry has been applied.

The micro-surfacing treatment is similar to the slurry seal except it uses polymer modified and fast setting asphalt emulsion allowing thicker layers to be placed. The thick layer application allows to fill in ruts commonly found on roadways with light to moderate truck traffic.

This project also proposes to reconstruct or upgrade nine (9) existing concrete curb ramps at various locations within 4th and 5th Districts as part of the Transportation Department goal to provide safe and usable pedestrian facilities for all pedestrians and to comply with the Title II of the Americans with Disabilities Act (ADA) requirements. As part of the ADA requirement, curb ramps must be upgraded when adjoining roads are altered through resurfacing or placement of a thick layer of seal coat. The specific curb ramp locations are listed in "Attachment 2."

The proposed curb ramp accessibility work will consist of modifying or removing existing concrete curb ramps and placing back ADA compliant concrete curb ramps. Certain curb ramps will be upgraded by installing yellow detectable warning devices (series of small bumps or truncated

**SUBMITTAL TO THE BOARD OF SUPERVISORS COUNTY OF RIVERSIDE,
STATE OF CALIFORNIA**

domes) and making repairs to street landing slopes to meet ADA compliance. Detectable warning devices are used to alert pedestrians who are blind or visually impaired that there is vehicle traffic nearby.

The bid documents include the following bid schedules of work:

Base Bid Schedule: Slurry Seal and associated work
Alternative Bid Schedule 1: Curb Ramp and associated work
Alternative Bid Schedule 2: Repair of Existing Asphalt Concrete Surfaces
Alternative Bid Schedule 3: Slurry Seal and associated work, City of Desert Hot Springs

If the low bid is approved and concurred to by the City of Desert Hot Springs for their respective alternative bid schedule of work, then a reimbursement Agreement between the City and the County will be submitted to the Board of Supervisors for approval prior to or concurrent with the award of the construction contract.

The Transportation Department will select the contractor based upon the lowest responsive and responsible bid of the sum of all bid schedules.

The submitted plans and specifications have been approved as to form by County Counsel.

Project Numbers: D3-0009 and D3-0010 (Slurry Seal)
D3-0014 and D3-0015 (Curb Ramp)

Environmental Findings

The proposed project is exempt from CEQA under Section 15301 (c) because the slurry seal treatment and the reconstruction or modification of curb ramps do not create additional traffic lanes and involve negligible or no expansion of existing or former use of the existing roadways and associated facilities.

Impact on Citizens and Businesses

The Slurry Seal treatment will extend the life of the pavement thereby reducing the need for more extensive types of resurfacing that can be up to ten times more costly.

The reconstruction of curb ramps is expected to improve the access and safety of disabled persons using the pedestrian facilities along the roadways. In addition, bringing the curb ramps up to current accessibility standards contributes toward fulfilling the County Transportation Department's goals as stated in its ADA Self-Evaluation and Transition Plan as required by Title II of the Americans with Disabilities Act (ADA).

SUPPLEMENTAL:

Additional Fiscal Information

**SUBMITTAL TO THE BOARD OF SUPERVISORS COUNTY OF RIVERSIDE,
STATE OF CALIFORNIA**

The construction contract is estimated to cost approximately \$1,510,024 and construction is anticipated to be completed in FY 2022/2023. The Slurry Seal and Curb Ramp work will be funded with Gas Tax/SB-1, Measure A/ Western and Measure A/ Coachella Valley, and City of Desert Hot Springs funds.

There are no General Funds used in these projects.

Contract History and Price Reasonableness

N/A

ATTACHMENTS:

Vicinity Map

Attachment 1 – List of Roads

Attachment 2 – List of ADA Ramps

Notice to Bidders

Notice of Exemption / Journal Voucher

Specifications and Contract Documents Cover Page



Jason Farin, Principal Management Analyst

6/14/2022



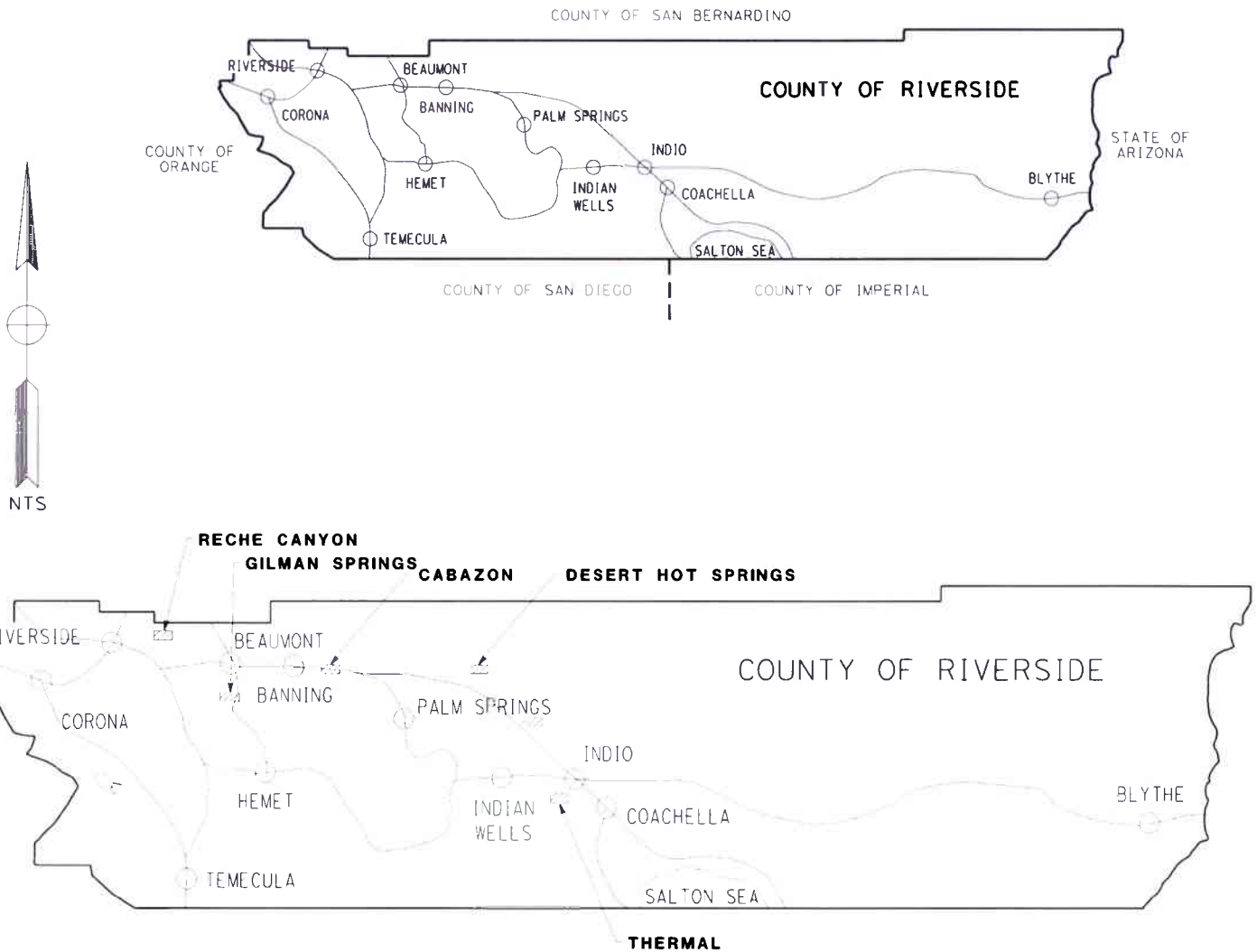
Synthia M. Guzel, Chief Deputy County Counsel

6/9/2022

**C O U N T Y O F R I V E R S I D E
T R A N S P O R T A T I O N D E P A R T M E N T**

**SLURRY SEAL and
CURB RAMP ACCESSIBILITY PROJECT
FOR FISCAL YEAR 2022 - 2023**

**DISTRICT 4, PROJECT No. D3-0009, D3-0014
DISTRICT 5, PROJECT No. D3-0010, D3-0015**



VICINITY MAP

SLURRY SEAL PROJECT, FY 2022-2023, DISTRICT 4 AND 5

LIST OF ROADS

No.	RD BK PAGE	SUPV. DIST.	ROAD NAME	LIMITS		Length (FT)	Width (FT)	TREATMENT DESCRIPTION
				From	To			
1	219	4	AIRPORT BLVD	VANBUREN ST	HARRISON ST	5,292	40	Microsurface2
2	171	4	AVENIDA ATEZADA	CAMINO AVENTURA	CAMINO CAMPESINO	1,075	35	Slurry Seal Type I
3	171	4	AVENIDA ATEZADA	CAMINO CAMPESINO	929' N CAMINO CAMPESINO	929	35	Slurry Seal Type I
4	171	4	AVENIDA ATEZADA	CAMINO IDILIO	CAMINO AVENTURA	1,279	35	Slurry Seal Type I
5	171	4	AVENIDA ATEZADA	CAMINO SILVOSO	CAMINO IDILIO	971	35	Slurry Seal Type I
6	171	4	AVENIDA DESCANSO	AVENIDA CAMPESINO	AVENIDA CAMPANERO	1,274	12	Slurry Seal Type I
7	171	4	AVENIDA DESCANSO	CAMINO AVENTURA	CAMINO CAMPESINO	1,290	12	Slurry Seal Type I
8	171	4	AVENIDA DESCANSO	CAMINO IDILIO	CAMINO AVENTURA	1,282	34	Slurry Seal Type I
9	171	4	AVENIDA DESCANSO	DILLON RD	CAMINO IDILIO	1,275	37	Slurry Seal Type I
10	171	4	AVENIDA FLORENCITA	CAMINO AVENTURA	CAMINO CAMPESINO	1,293	35	Slurry Seal Type I
11	171	4	AVENIDA FLORENCITA	CAMINO CAMPESINO	CAMINO CAMPANERO	1,288	35	Slurry Seal Type I
12	171	4	AVENIDA GRACIA	CAMINO IDILIO	810' N CAMINO IDILIO	810	35	Slurry Seal Type I
13	171	4	AVENIDA MANZANA	CAMINO AVENTURA	CAMINO CAMPESINO	1,296	34	Slurry Seal Type I
14	171	4	AVENIDA MANZANA	CAMINO CAMPESINO	CAMINO CAMPANERO	1,278	32	Slurry Seal Type I
15	171	4	AVENIDA MANZANA	CAMINO IDILIO	CAMINO AVENTURA	1,289	34	Slurry Seal Type I
16	171	4	AVENIDA MANZANA	DILLON RD	CAMINO IDILIO	1,289	35	Slurry Seal Type I
17	171	4	AVENIDA MERCED	CAMINO CAMPESINO	958' N CAMINO CAMPESINO	958	31	Slurry Seal Type I
18	171	4	AVENIDA MERCED	CAMINO SILVOSO	CAMINO AVENTURA	2,283	35	Slurry Seal Type I
19	171	4	AVENIDA MIROLA	CAMINO CAMPESINO	932' N CAMINO CAMPESINO	932	35	Slurry Seal Type I
20	171	4	AVENIDA MIROLA	CAMINO IDILIO	CAMINO CAMPESINO	2,394	35	Slurry Seal Type I
21	171	4	AVENIDA MIROLA	CAMINO SILVOSO	CAMINO IDILIO	970	35	Slurry Seal Type I
22	171	4	AVENIDA MONTEFLORA	CAMINO AVENTURA	CAMINO CAMPESINO	1,322	35	Slurry Seal Type I
23	171	4	AVENIDA MONTEFLORA	CAMINO CAMPESINO	CAMINO CAMPANERO	1,277	35	Slurry Seal Type I
24	171	4	AVENIDA MONTEFLORA	CAMINO IDILIO	CAMINO AVENTURA	1,275	35	Slurry Seal Type I
25	171	4	AVENIDA RAMADA	CAMINO AVENTURA	CAMINO CAMPESINO	1,281	35	Slurry Seal Type I
26	171	4	AVENIDA RAMADA	CAMINO CAMPESINO	CAMINO CAMPANERO	1,315	35	Slurry Seal Type I
27	171	4	AVENIDA RAMADA	CAMINO IDILIO	CAMINO AVENTURA	1,270	35	Slurry Seal Type I
28	171	4	AVENIDA RAMBLA	CAMINO AVENTURA	2064' N CAMINO AVENTURA	2,064	35	Slurry Seal Type I
29	171	4	AVENIDA RAMBLA	CAMINO SILVOSO	CAMINO AVENTURA	2,285	35	Slurry Seal Type I
30	171	4	CAMINO AVENTURA	AVENIDA DESCANSO	AVENIDA MANZANA	1,244	37	Slurry Seal Type II
31	171	4	CAMINO AVENTURA	AVENIDA MANZANA	BUBBLING WELLS RD	2,660	36	Slurry Seal Type II
32	171	4	CAMINO AVENTURA	PALM DR	AVENIDA DESCANSO	1,245	16	Slurry Seal Type II
33	171	4	CAMINO CAMPANERO	AVENIDA DESCANSO	AVENIDA MANZANA	1,238	29	Slurry Seal Type II
34	171	4	CAMINO CAMPANERO	AVENIDA MANZANA	BUBBLING WELLS RD	2,640	30	Slurry Seal Type II
35	171	4	CAMINO CAMPESINO	AVENIDA DESCANSO	2277' E AVENIDA DESCANSO	2,277	36	Slurry Seal Type I
36	171	4	CAMINO CAMPESINO	AVENIDA MERCED	BUBBLING WELLS RD	1,203	60	Slurry Seal Type I
37	171	4	CAMINO IDILIO	AVENIDA GRACIA	BUBBLING WELLS RD	1,455	35	Slurry Seal Type I
38	171	4	CAMINO IDILIO	AVENIDA MANZANA	AVENIDA GRACIA	1,191	34	Slurry Seal Type I
39	171	4	CAMINO IDILIO	PALM DR	AVENIDA MANZANA	2,497	29	Slurry Seal Type I
40	171	4	CAMINO SILVOSO	CARLOS ST	BUBBLING WELLS RD	1,296	35	Slurry Seal Type I

SLURRY SEAL PROJECT, FY 2022-2023, DISTRICT 4 AND 5

LIST OF ROADS

No.	RD BK PAGE	SUPV. DIST.	ROAD NAME	LIMITS		Length (FT)	Width (FT)	TREATMENT DESCRIPTION
				From	To			
41	171	4	CARLOS ST	DILLON RD	CAMINO SILVOSO	249	29	Slurry Seal Type I
42	98	5	GILMAN SPRINGS RD	2251' W SH-79 I S/B RAMP	5881' W SH-79 I S/B RAMP	3,630	30	Microsurface2
43	98	5	GILMAN SPRINGS RD	5149' SE BRIDGE ST	BRIDGE ST	5,149	32	Microsurface2
44	98	5	GILMAN SPRINGS RD	5881' W SH-79 I S/B RAMP	5149' SE BRIDGE ST	4,471	32	Microsurface2
45	98	5	GILMAN SPRINGS RD	625' W SH-79 I SB RAMP	2251' W SH-79 I SB RAMP	1,626	56	Microsurface2
46	98	5	GILMAN SPRINGS RD	SH-79 I SB RAMP	625' W SH-79 I SB RAMP	625	56	Microsurface2
47	98	5	GILMAN SPRINGS RD	SH-79 C/L BRIDGE	SH-79 I SB RAMP	423	56	Microsurface2
48	139	5	MILLARD PASS	1056' N SEMINOLE DR	NAPA PL	1,047	22	Slurry Seal Type II
49	139	5	MILLARD PASS	NAPA PL	886' N NAPA PL	886	22	Slurry Seal Type II
50	139	5	MILLARD PASS	SEMINOLE DR	1056' N SEMINOLE DR	1,056	67	Slurry Seal Type II
51	46	5	RECHE CANYON RD	1162' N MERCADANTE LN	RECHE VISTA DR	2,163	46	Microsurface2
52	45	5	RECHE CANYON RD	1853' NW KEISSEL RD	1162' N MERCADANTE LN	3,859	40	Microsurface2
53	45	5	RECHE CANYON RD	1957' NW CENTER ST	4000' SE CENTER ST	5,957	33	Microsurface2
54	45	5	RECHE CANYON RD	4000' SE CENTER ST	1853' NW KEISSEL RD	5,667	33	Microsurface2
55	46	5	RECHE VISTA DR	RECHE CANYON RD	COUNTRY RD	6,267	27	Microsurface2
56	171	4	VIA CORTO	DILLON RD	VIA CORTO WEST	416	28	Slurry Seal Type I
57	171	4	VIA CORTO E	CAMINO IDILIO	CAMINO AVENTURA	1,284	35	Slurry Seal Type I
58	171	4	VIA CORTO E	VIACORTO	CAMINO IDILIO	1,027	27	Slurry Seal Type I
59	171	4	VIA CORTO W	CAMINO IDILIO	CAMINO AVENTURA	1,297	35	Slurry Seal Type I
60	171	4	VIA CORTO W	VIACORTO	CAMINO IDILIO	1,025	27	Slurry Seal Type I
61	171	4	VIA EL RANCHO	CAMINO IDILIO	CAMINO AVENTURA	1,288	34	Slurry Seal Type I
62	171	4	VIA MONTANA	CAMINO AVENTURA	CAMINO CAMPESINO	1,295	35	Slurry Seal Type I
63	171	4	VIA MONTANA	CAMINO CAMPESINO	CAMINO CAMPANERO	1,287	37	Slurry Seal Type I
64	171	4	VIA MONTANA	CAMINO IDILIO	CAMINO AVENTURA	1,303	37	Slurry Seal Type I
65	171	4	VIA MONTANA	VIAQUEDO	CAMINO IDILIO	1,067	31	Slurry Seal Type I
66	171	4	VIA QUEDO	CAMINO AVENTURA	CAMINO CAMPESINO	1,294	32	Slurry Seal Type I
67	171	4	VIA QUEDO	CAMINO CAMPESINO	CAMINO CAMPANERO	1,278	30	Slurry Seal Type I
68	171	4	VIA QUEDO	CAMINO IDILIO	CAMINO AVENTURA	1,278	35	Slurry Seal Type I
69	171	4	VIA QUEDO	DILLON RD	VIA VISTA	414	32	Slurry Seal Type I
70	171	4	VIA VISTA	CAMINO AVENTURA	CAMINO CAMPESINO	1,298	34	Slurry Seal Type I
71	171	4	VIA VISTA	CAMINO CAMPESINO	CAMINO CAMPANERO	1,284	37	Slurry Seal Type I
72	171	4	VIA VISTA	CAMINO IDILIO	CAMINO AVENTURA	1,303	35	Slurry Seal Type I
73	171	4	VIA VISTA	VIAQUEDO	CAMINO IDILIO	1,033	31	Slurry Seal Type I
CITY OF DESERT HOT SPRINGS								
74	171	4	AVENIDA DESCANSO	CAMINO AVENTURA	CAMINO CAMPESINO	1,290	12	Slurry Seal Type I
75	171	4	AVENIDA DESCANSO	AVENIDA CAMPESINO	AVENIDA CAMPANERO	1,274	12	Slurry Seal Type I
76	171	4	CAMINO CAMPESINO	AVENIDA DESCANSO	AVENIDA MANZANA	1,238	29	Slurry Seal Type II
77	171	4	CAMINO AVENTURA	PALM DR	AVENIDA DESCANSO	1,245	16	Slurry Seal Type II

CURB RAMP ACESSISBILITY PROJECT, FY 2022-2023, DISTRICT 4 AND 5
LIST OF CURB RAMPS

No.	DIST.	MAJOR STREET	MINOR STREET	CORNER	TREATMENT
1	4	AIRPORT BLVD	HARRISON ST	NW	REFER TO PLANS
2	4	CAMINO AVENTURA	VIA VISTA	NW	FULL RECONSTRUCTION
3	4	CAMINO AVENTURA	AVENIDA MANZANA	NE	FULL RECONSTRUCTION
4	4	CAMINO CAMPANERO	AVENIDA MONTEFLORA	SW	FULL RECONSTRUCTION
5	4	CAMINO CAMPANERO	AVENIDA RAMADA	SW	FULL RECONSTRUCTION
6	4	CAMINO CAMPANERO	AVENIDA FLORENCITA	SE	FULL RECONSTRUCTION
7	5	MILLARD PASS	MOJAVE DR	NW	FULL RECONSTRUCTION
8	5	MILLARD PASS	MOJAVE DR	NE	FULL RECONSTRUCTION
9	5	MILLARD PASS	MOJAVE DR	SE	FULL RECONSTRUCTION

Notice to Bidders

County of Riverside, herein called Owner, invites sealed proposals for:

Slurry Seal and Curb Ramp Accessibility Project

For Fiscal Year 2022 - 2023

District 4, Project No. D3-0009, D3-0014

District 5, Project No. D3-0010, D3-0015

Bid shall be delivered to the County of Riverside Transportation Department, 14th Street Annex, 3525 14th Street, Riverside, California 92501, telephone (951) 955-6780 not later than 2:00 p.m., on Wednesday, **July 13, 2022** to be promptly opened in public at said address. Each bid shall be in accordance with plans, specifications and other contract documents, dated **May 2022**, and prepared by County of Riverside, whose address is same as the above, from whom a digital set of documents (bid book and plans) may be obtained upon request, at no cost, or a printed set of bidding documents with 11"x17" plans may be obtained upon request for a nonrefundable fee of **\$25.00** per set, plus mailing costs. Email request of bidding documents, with company and contact information, to **Bids-Contracts@rivco.org** and reference this project (or contact the address or telephone number above).

Pursuant to Labor Code section 1771.1, any Contractor bidding, or subcontractor to be listed on a bid proposal subject to Public Contract Code section 4104, shall not be qualified to bid after March 1, 2015, unless currently registered and qualified to perform public works pursuant to Labor Code section 1725.5. No Contractor or subcontractor may be awarded a contract or perform work on any contract for public work, after April 1, 2015, without proof of current registration with the Department of Industrial Relations pursuant to Labor Code section 1725.5 to perform public works.

The County of Riverside, in accordance with Title VI of the Civil Rights Act of 1964 (78 Stat. 252) and the Regulations of the Department of Commerce (15 C.F.R., Part 8) and related statutes, issued pursuant to such Act, hereby notifies all bidders that minority businesses will be afforded full opportunity to submit bids, and it will affirmatively insure that the contract entered into pursuant to this advertisement will be awarded to the lowest responsible bidder without discrimination on the grounds of race, color, sex, national origin, religion, age, or disability.

The Contractor is required to have a Class "A" license at the time of bid submission.

Engineering Estimate:	\$ 1,127,000 - \$ 1,315,000	(Base Bid Schedule)
	\$ 88,500 - \$ 103,000	(Alt. Bid Schedule 1)
	\$ 120,000 - \$ 140,000	(Alt. Bid Schedule 2)
	\$ 22,500 - \$ 26,000	(Alt. Bid Schedule 3)

Bid Bond	10 %
Performance Bond	100 %
Payment Bond	100 %
Working Days	50 Working Days

Website <http://rctlma.org/trans/Contractors-Corner/Notices-Inviting-Bids>



Mark Lancaster, P.E.
Director of Transportation

COUNTY OF RIVERSIDE TRANSPORTATION AND LAND MANAGEMENT AGENCY

Transportation Department NOTICE OF EXEMPTION

Mojahed Salama, P.E.
Deputy for Transportation/Capital Projects
Richard Lantis, P.L.S.
Deputy for Transportation/Planning and
Development

Date 5-13-2022

PROJECT TITLE: Slurry Seal Project – Districts 4 & 5
Work Order# D3-0009, D3-0014, D3-0010, D3-0015, Task Code #1530

PROJECT SPONSOR: County of Riverside Transportation Department

PROJECT LOCATION: Various Locations in Unincorporated areas within Supervisorial Districts 4 & 5

SUPERVISORIAL DISTRICT: 4th & 5th

PROJECT DESCRIPTION: The County of Riverside Transportation Department proposes to provide slurry seal treatment to existing pavement surfaces on various roads located within Districts 4 and 5 of Riverside County.

Slurry seal treatments consist of an application of a mixture of asphalt emulsion, aggregate (very small, crushed rock), water, and other additives over the existing asphalt pavement surface. The treatments are provided as preventative maintenance to extend the life of the pavement and postpone more costly pavement rehabilitation. Slurry seal treatments seal cracks, restores lost flexibility to the pavement surface, provide a new black pavement surface color, and help preserve the underlying pavement structure. The work also involves replacing non-compliant curb ramps, removing and replacing thermoplastic crosswalk and pavement markings/paint traffic stripes and other work as may be required.

ENVIRONMENTAL ANALYSIS:

The proposed project does not require additional Right of Way nor Temporary Construction Easements. The project will extend the life of the pavement of the treated roads, which is a benefit to the public. The project consists of maintenance and repair of an existing public road. There is no expansion of use of the road as a result of the project.

This project is subject to compliance with both the Western Riverside County and Coachella Valley MSHCP. In accordance with Section 7 of both the Western Riverside County and Coachella Valley MSHCP, necessary operation and maintenance along existing roadways are considered a covered activity outside/inside of cell criteria area/conservation areas. This project is considered to be an operation and maintenance; therefore, it is a covered activity under both the Western Riverside County and Coachella Valley MSHCP.

If tree and/or vegetation removal takes place during the migratory bird breeding season (March 1 – September 1), a preconstruction nesting survey will be conducted pursuant to the Migratory Bird Treaty Act (MBTA).

Original Negative Declaration/Notice of
Determination was routed to County
Clerks for posting on.
Date 05/27/22
Mojahed Salama

JUN 21 2022 3.27

The County of Riverside Transportation Department has found that the above-described project is exempt from the provisions of the California Environmental Quality Act (CEQA), based on the following:

Section 15301 (c) – Existing Facilities – The project proposes to slurry seal various road locations within Districts 4 and 5. These minor improvements to the existing roadways involves no expansion of use. The project in its entirety is consistent with Section 15301(c) because it does not create additional traffic lanes and involves no expansion of use of the existing roadway and associated facilities.

By: David Castro, Associate Transportation Planner

Signed: Jan Bulinski
Jan Bulinski, Environmental Project Manager



*Mark Lancaster, P.E.
Director of Transportation*

COUNTY OF RIVERSIDE

TRANSPORTATION AND LAND MANAGEMENT AGENCY

Transportation Department

*Mojahed Salama, P.E.
Deputy for Transportation/Capital Projects
Richard Lantis, P.L.S.
Deputy for Transportation/Planning and
Development*

DATE: May 13, 2022

TO: Josefina Castillo-Avila, ACR Technician III

FROM: Jan Bulinski, Environmental Project Manager *JRB*

RE: **Slurry Seal Project – Districts 4 & 5**
W.O.# D3-0009, D3-0014, D3-0010, D3-0015, Task Code #1530

The County of Riverside Transportation Department is requesting that you post the attached Notice of Exemption per County Implementing Resolution No. 82-213, Division 11, Section 205C. Attached you will find an authorization to bill by journal voucher in the amount of \$50.00 for your posting fee.

After posting, please return the document to Mail Stop #2136, Attention: David Castro. If you have any questions, please contact David at dacastro@rivco.org.

Attachment

cc: file

COUNTY OF RIVERSIDE CLERK & RECORDER

**AUTHORIZATION
TO BILL
BY JOURNAL VOUCHER**

-TO BE FILLED IN BY SUBMITTING AGENCY-

537280-20000-3130500000 ZD3-0009C, ZD3-0014C, ZD3-0010, ZD3-0015C Z1530

AUTHORIZATION NUMBER: W.O.# D3-0009, D3-0014, D3-0010, D3-0015, Task Code #1530

AMOUNT: \$50.00

DATE: May 13, 2022

AGENCY: County of Riverside Transportation Department

THIS AUTHORIZES THE COUNTY CLERK & RECORDER TO ISSUE A VOUCHER FOR PAYMENT OF ALL FILING AND HANDLING FEES FOR THE ACCOMPANYING DOCUMENT(S).

NUMBER OF DOCUMENTS INCLUDED: One (1)

AUTHORIZED BY: Jan Bulinski, Environmental Project Manager

Signature: *Jan Bulinski*

PRESENTED BY: David Castro, Associate Transportation Planner

-TO BE FILLED IN BY COUNTY CLERK-

ACCEPTED BY: -

DATE: -

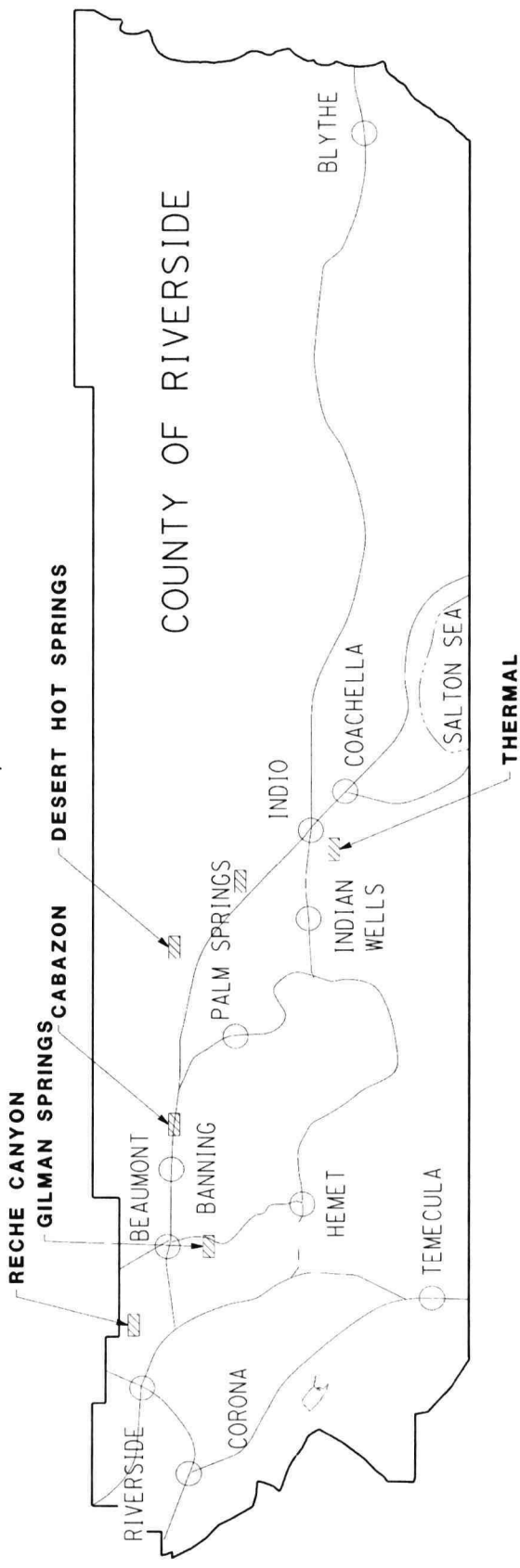
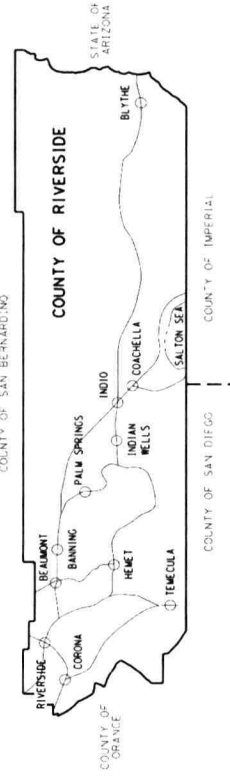
RECEIPT # (S) -

**C O U N T Y O F R I V E R S I D E
T R A N S P O R T A T I O N D E P A R T M E N T**

INDEX OF SHEETS

01	TITLE
02	CURB RAMP TREATMENT INDEX
03	ROAD & TREATMENT INDEX
04	46 SD 5
05	98 SD 5
06	139 SD 5
07	171 SD 4
08	219 SD 4
09	ROAD INDEX
10-23	STRIPING & SIGNING PLAN

**SLURRY SEAL AND CURB RAMP
ACCESSIBILITY PROJECTS
SUPERVISOR DISTRICT 4 - D3-0009, D3-0014
SUPERVISOR DISTRICT 5 - D3-0010, D3-0015
FISCAL YEAR 2022/2023**



GENERAL NOTES

1. ALL MATERIAL AND WORK SHALL CONFORM TO THE 2018 EDITION OF THE PLANS AND SPECIFICATIONS OF THE STATE OF CALIFORNIA.
2. LOCATIONS OF ALL UNDERGROUND UTILITIES ARE APPROXIMATE. THE CONTRACTOR SHALL DETERMINE THE EXACT LOCATIONS AND DEPTHS OF ALL UTILITIES PRIOR TO ANY EXCAVATION WORK. THE CONTRACTOR AGREES TO BE FULLY RESPONSIBLE FOR ANY DAMAGE TO UTILITIES AND PRESERVE ANY AND ALL UTILITIES TO EXACTLY LOCATE AND PRESERVE ANY AND ALL UNDERGROUND UTILITIES. THE CONTRACTOR SHALL NOTIFY ALL AFFECTED UTILITIES PRIOR TO ANY EXCAVATION. CALL UNDERGROUND SERVICE ALERT AT (800) 485-5844.
3. SEE CALTRANS STANDARD PLANS ES-11A AND ES-1B FOR SYMBOLS AND ABBREVIATION LEGEND.
4. ALL EXCAVATIONS SHALL BE PROTECTED BY SHIELDING AS REQUIRED BY THE ENGINEER. EROSION CONTROL MEASURES SHALL BE INSTALLED AND MAINTAINED THROUGHOUT THE PROJECT.
5. CONTRACTOR TO REMOVE AND REPLACE DISTRESSED ASPHALT CONCRETE PAVEMENT AT VARIOUS LOCATIONS PER DIRECTED BY RESIDENT ENGINEER.

D3-0009, D3-0010, D3-0014, D3-0015 - SLURRY SEAL AND CURB RAMP ACCESSIBILITY PROJECTS DISTRICT 4&5
DATE PLOTTED: 8/22/17
LAST MODIFIED: 8/22/17

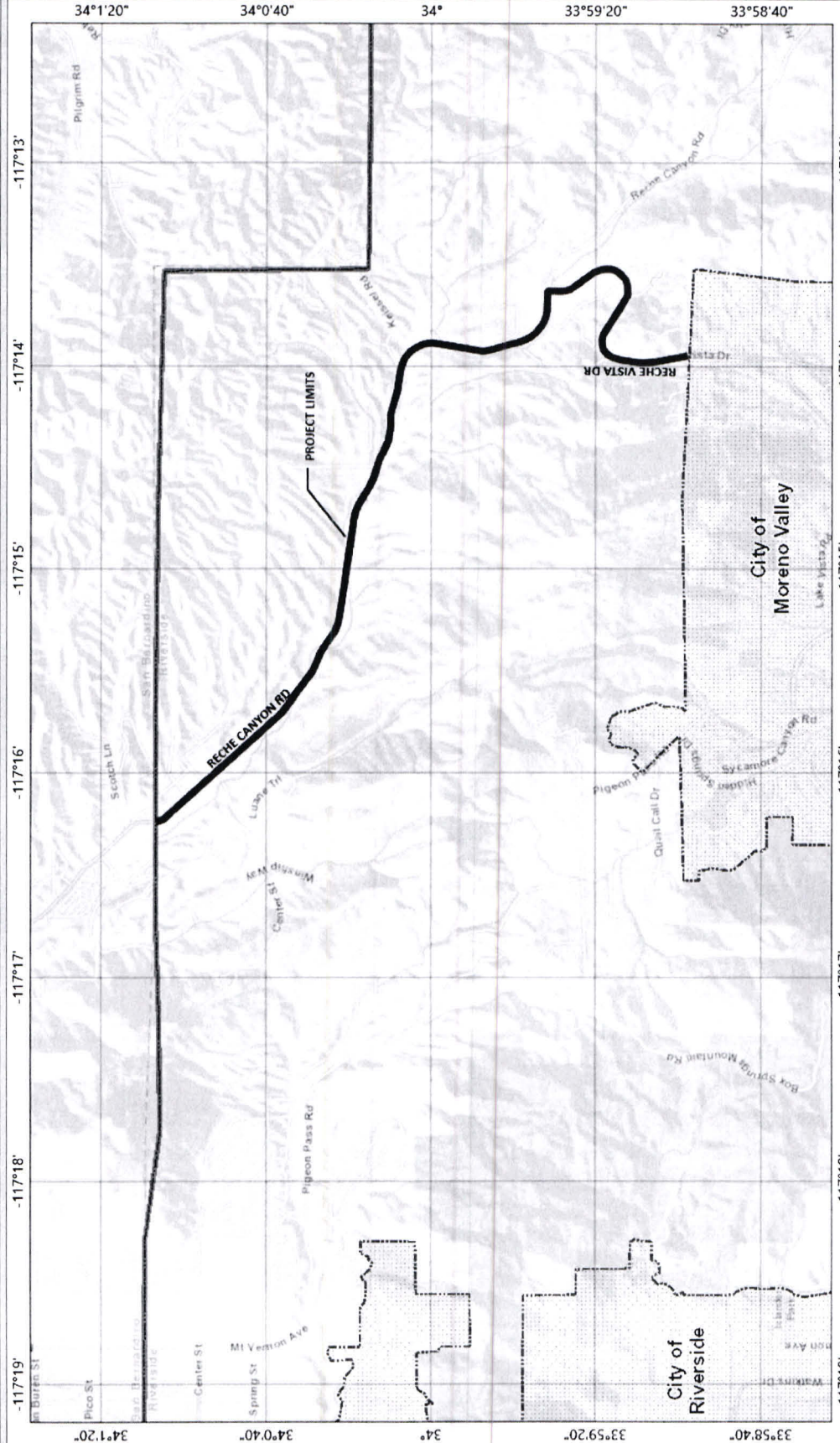
CONCURRED BY	PREPARED BY	TITLE	SHEET NO.
TAMAR LANCASTER DIRECTOR COUNTY OF RIVERSIDE	 T. LANCASTER - 4/21/2022 COUNTY ENGINEERING PROJECT MANAGER COUNTY OF RIVERSIDE	SLURRY SEAL AND CURB RAMP ACCESSIBILITY PROJECTS	SHEET 1 OF 23
USERNAME: TLANCASTER DON'T FILE: 07/01/2014		SUPERVISOR DISTRICT 4 - D3-0009, D3-0014 SUPERVISOR DISTRICT 5 - D3-0010, D3-0015 COUNTY: WO D3-0009, D3-0014 FILE NO.: WO D3-0010, D3-0015	

THE CONTRACTOR SHALL NOTIFY UNDERGROUND SERVICE ALERT, (800) 227-2600, AND ALL CONCERNED UTILITY COMPANIES AT LEAST TWO WORKING DAYS IN ADVANCE OF EXCAVATION

BORDERS LAST REVISED 07/01/2014

RECHE CANYON RD / RECHE CANYON
DISTRICT 5

- Legend
- BlueLine Streams
 - City Areas
 - World Street Map



© Riverside County GIS

REPORT PRINTED ON... 3/15/2022 3:14:44 PM

0 3,009 6,019 Feet

RCIT

IMPORTANT: Maps and data are to be used for reference purposes only. Map features are approximate, and are not necessarily accurate to surveying or engineering standards. The County of Riverside makes no warranty or guarantee as to the content (the source is often third party), accuracy, timeliness, or completeness of any of the data provided, and assumes no legal responsibility for the information contained on this map. Any use of this product with respect to accuracy and precision shall be the sole responsibility of the user.

Notes

MILLARD PASS / CABAZON

DISTRICT 5

- Legend**
- Blue-line Streams
 - City Areas
 - World Street Map



Notes

"IMPORTANT" Maps and data are to be used for reference purposes only. Map features are approximate, and are not necessarily accurate to surveying or engineering standards. The County of Riverside makes no warranty or guarantee as to the content (the source is often third party), accuracy, timeliness, or completeness of any of the data provided, and assumes no legal responsibility for the information contained on this map. Any use of this product with respect to accuracy and precision shall be the sole responsibility of the user.

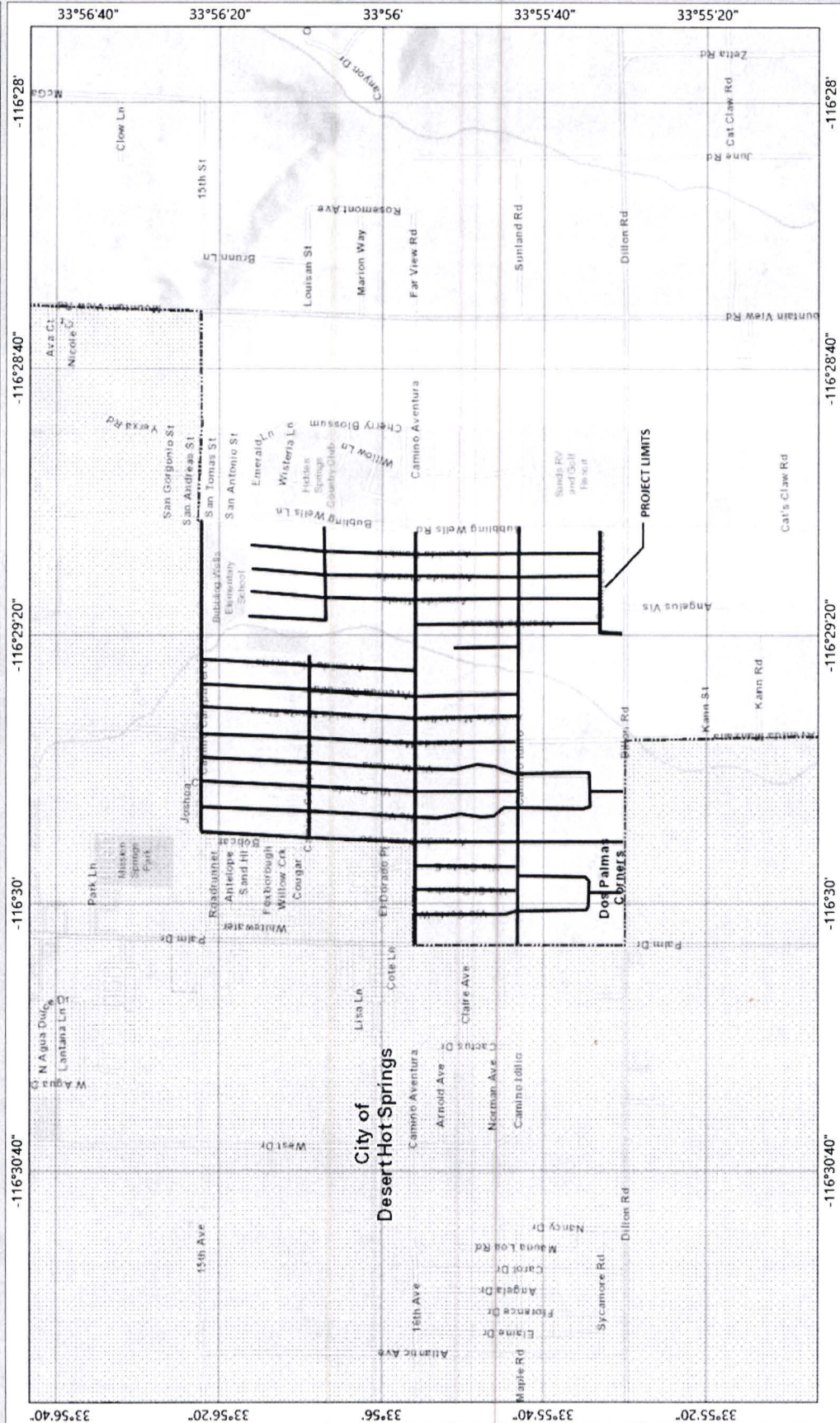
REPORT PRINTED ON: 3/15/2022 3:25:45 PM

0 1,505 3,009 Feet

FCIT




CAMINO VENTURA / DESERT HOT SPRINGS DISTRICT 4

- Legend**
- BlueLine Streams
 - City Areas
 - World Street Map



Notes

"IMPORTANT" Maps and data are to be used for reference purposes only. Map features are approximate, and are not necessarily accurate to surveying or engineering standards. The County of Riverside makes no warranty or guarantee as to the content (the source is often third party), accuracy, timeliness, or completeness of any of the data provided, and assumes no legal responsibility for the information contained on this map. Any use of this product with respect to accuracy and precision shall be the sole responsibility of the user.

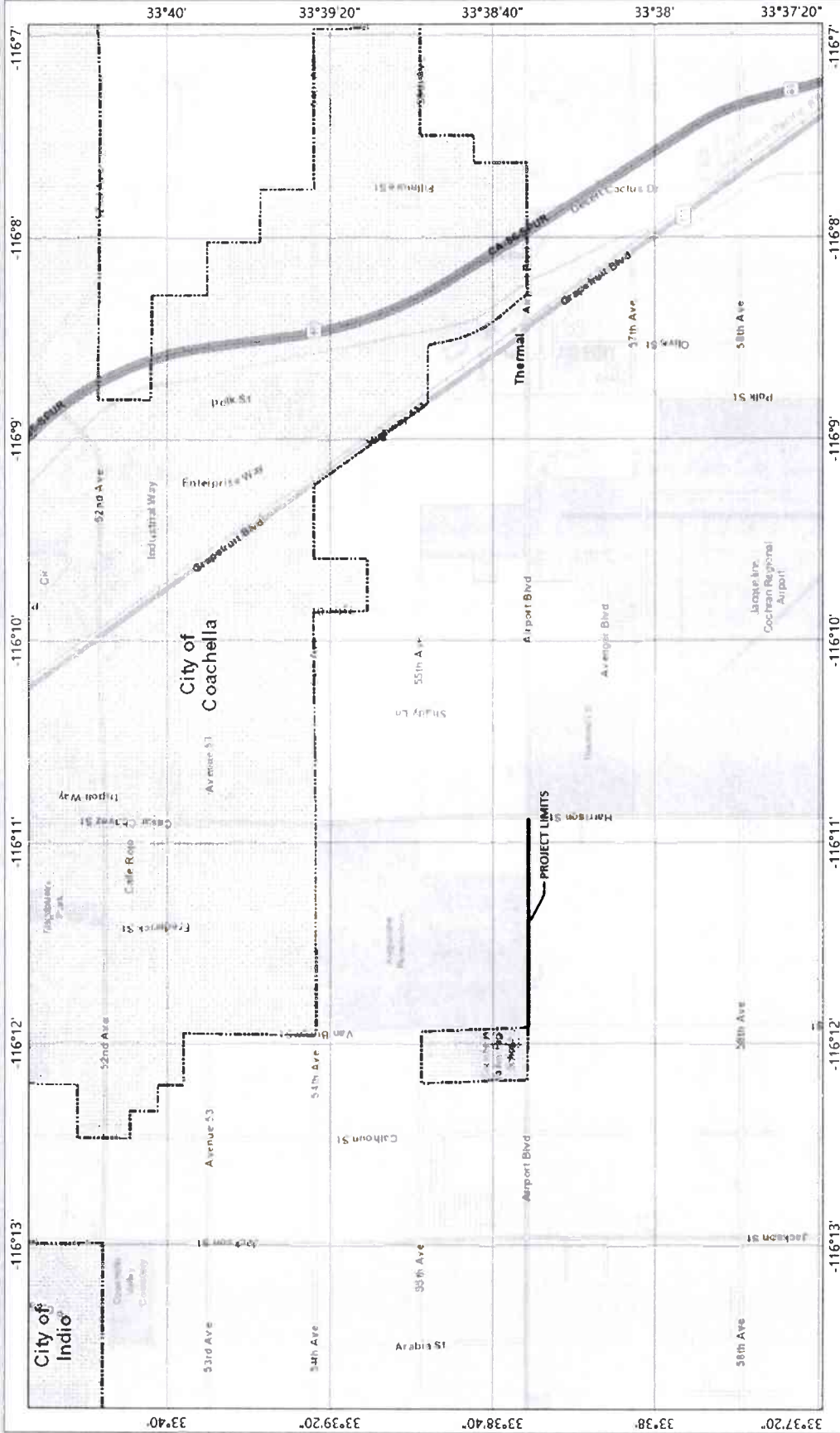




REPORT PRINTED ON... 3/15/2022 3:45:25 PM

© Riverside County GIS

CAMINO VENTURA / THERMAL
DISTRICT 4

Legend
 Blue-line Streams
 City Areas
 World Street Map



Notes

IMPORTANT: Maps and data are to be used for reference purposes only. Map features are approximate, and are not necessarily accurate to surveying or engineering standards. The County of Riverside makes no warranty or guarantee as to the content the source is often third party, accuracy, timeliness, or completeness of any of the data provided and assumes no legal responsibility for the information obtained on this map. Any use of this product with respect to accuracy and precision shall be the sole responsibility of the user.

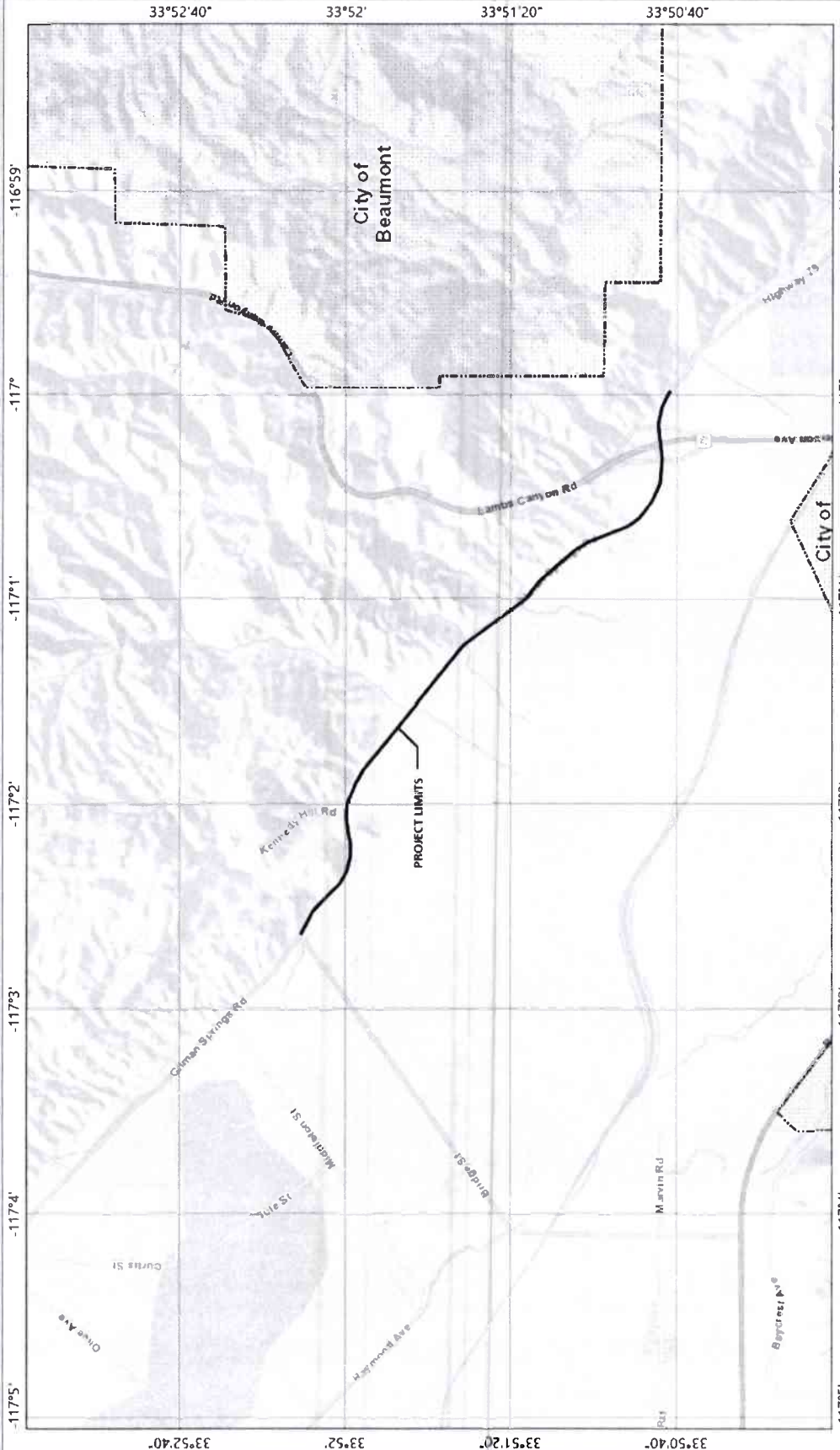
REPORT PRINTED ON: 3/15/2022 3:50:06 PM

0 3,009 6,019 Feet




© Riverside County GIS




GILMAN SPRINGS ROAD / GILMAN HOT SPRINGS DISTRICT 5



- Legend**
- Blue Line Streams
 - City Areas
 - World Street Map

Notes

"IMPORTANT: Maps and data are to be used for reference purposes only. Map features are approximate, and site not necessarily accurate to surveying or engineering standards. The County of Riverside makes no warranty or guarantee as to the content (the source is third party), accuracy, timeliness, or completeness of any of the data provided, and assumes no legal responsibility for the information contained on this map. Any use of the product with respect to accuracy and precision shall be the sole responsibility of the user."




 3,009
 6,019 Feet
 REPORT PRINTED ON... 5/13/2022 7:21:44 AM

© Riverside County GIS

SPECIFICATIONS and CONTRACT DOCUMENTS
for the
CONSTRUCTION
of

Slurry Seal and Curb Ramp Accessibility Project

For Fiscal Year 2022 - 2023

District 4, Project No. D3-0009, D3-0014

District 5, Project No. D3-0010, D3-0015



TRANSPORTATION DEPARTMENT

FORM APPROVED COUNTY COUNSEL

BY: *Danielle D. Maland*
DANIELLE D. MALAND



State of California - Department of Fish and Wildlife
2022 ENVIRONMENTAL DOCUMENT FILING FEE
CASH RECEIPT
 DFW 753.5a (REV. 01/01/22) Previously DFG 753.5a

RECEIPT NUMBER:
 22-243021

STATE CLEARINGHOUSE NUMBER (if applicable)

SEE INSTRUCTIONS ON REVERSE. TYPE OR PRINT CLEARLY.

LEAD AGENCY RIVERSIDE COUNTY TRANSPORTATION	LEAD AGENCY EMAIL	DATE 06/28/2022
--	-------------------	--------------------

COUNTY/STATE AGENCY OF FILING RIVERSIDE	DOCUMENT NUMBER E-202200594
--	--------------------------------

PROJECT TITLE
 SLURRY SEAL PROJECT-DISTRICTS 4 & 5

PROJECT APPLICANT NAME RIVERSIDE COUNTY TRANSPORTATION	PROJECT APPLICANT EMAIL	PHONE NUMBER (951) 955-6800
---	-------------------------	--------------------------------

PROJECT APPLICANT ADDRESS 3525 14TH STREET,	CITY RIVERSIDE	STATE CA	ZIP CODE 92501
--	-------------------	-------------	-------------------

PROJECT APPLICANT (Check appropriate box)

Local Public Agency
 School District
 Other Special District
 State Agency
 Private Entity

CHECK APPLICABLE FEES:


- Environmental Impact Report (EIR) \$3,539.25 \$ _____
- Mitigated/Negative Declaration (MND)(ND) \$2,548.00 \$ _____
- Certified Regulatory Program (CRP) document - payment due directly to CDFW \$1,203.25 \$ _____

- Exempt from fee
 - Notice of Exemption (attach)
 - CDFW No Effect Determination (attach)
- Fee previously paid (attach previously issued cash receipt copy)

- Water Right Application or Petition Fee (State Water Resources Control Board only) \$850.00 \$ _____
- County documentary handling fee \$ _____ \$50.00
- Other \$ _____

PAYMENT METHOD:

- Cash
 Credit
 Check
 Other
 TOTAL RECEIVED \$ _____ \$50.00

SIGNATURE 	AGENCY OF FILING PRINTED NAME AND TITLE Deputy
---	---



Peter Aldana
Riverside County
Assessor-County Clerk-Recorder
2724 Gateway Drive
Riverside, CA 92507
(951) 486-7000
www.rivcoacr.org

Receipt: 22-243021

Product	Name	Extended
FISH	CLERK FISH AND GAME FILINGS	\$50.00
	# Pages	9
	Document #	E-202200594
	Filing Type	7
	State Fee Prev Charged	false
	No Charge Clerk Fee	false
F&G Notice of Exemption Fee		\$50.00
Total		\$50.00
Tender (On Account)		\$50.00
Account#	TRANS	
Account Name	TRANS - TRANSPORTATION DEPT	
Balance	\$8,930.25	

6/28/22 12:27 PM
Gateway Clerk



Lead Agency: TRANSPORTATION DEPARTMENT
ATTN: JAN BULINSKI
Address: 3525 14TH STREET
RIVERSIDE, CA. 92501

FILED / POSTED

County of Riverside
Peter Aldana
Assessor-County Clerk-Recorder

E-202200594
06/28/2022 12:27 PM Fee: \$ 50.00
Page 1 of 9

Removed: _____ By: _____ Deputy


Project Title

SLURRY SEAL PROJECT-DISTRICTS 4 & 5

Filing Type

- Environmental Impact Report
- Mitigated/Negative Declaration
- Notice of Exemption
- Other:

Notes

COUNTY OF RIVERSIDE
TRANSPORTATION AND
LAND MANAGEMENT AGENCY



Mark Lancaster, P.E.
Director of Transportation

Mojahed Salama, P.E.
Deputy for Transportation/Capital Projects
Richard Lantis, P.L.S.
Deputy for Transportation/Planning and
Development

Transportation Department
NOTICE OF EXEMPTION

Date 5-13-2022

PROJECT TITLE: Slurry Seal Project – Districts 4 & 5
Work Order# D3-0009, D3-0014, D3-0010, D3-0015, Task Code #1530

PROJECT SPONSOR: County of Riverside Transportation Department

PROJECT LOCATION: Various Locations in Unincorporated areas within Supervisorial Districts 4 & 5

SUPERVISORIAL DISTRICT: 4th & 5th

PROJECT DESCRIPTION: The County of Riverside Transportation Department proposes to provide slurry seal treatment to existing pavement surfaces on various roads located within Districts 4 and 5 of Riverside County.

Slurry seal treatments consist of an application of a mixture of asphalt emulsion, aggregate (very small, crushed rock), water, and other additives over the existing asphalt pavement surface. The treatments are provided as preventative maintenance to extend the life of the pavement and postpone more costly pavement rehabilitation. Slurry seal treatments seal cracks, restores lost flexibility to the pavement surface, provide a new black pavement surface color, and help preserve the underlying pavement structure. The work also involves replacing non-compliant curb ramps, removing and replacing thermoplastic crosswalk and pavement markings/paint traffic stripes and other work as may be required.

ENVIRONMENTAL ANALYSIS:

The proposed project does not require additional Right of Way nor Temporary Construction Easements. The project will extend the life of the pavement of the treated roads, which is a benefit to the public. The project consists of maintenance and repair of an existing public road. There is no expansion of use of the road as a result of the project.

This project is subject to compliance with both the Western Riverside County and Coachella Valley MSHCP. In accordance with Section 7 of both the Western Riverside County and Coachella Valley MSHCP, necessary operation and maintenance along existing roadways are considered a covered activity outside/inside of cell criteria area/conservation areas. This project is considered to be an operation and maintenance; therefore, it is a covered activity under both the Western Riverside County and Coachella Valley MSHCP.

If tree and/or vegetation removal takes place during the migratory bird breeding season (March 1 – September 1), a preconstruction nesting survey will be conducted pursuant to the Migratory Bird Treaty Act (MBTA).

JUN 21 2022 3.27

The County of Riverside Transportation Department has found that the above-described project is exempt from the provisions of the California Environmental Quality Act (CEQA), based on the following:

Section 15301 (c) – Existing Facilities – The project proposes to slurry seal various road locations within Districts 4 and 5. These minor improvements to the existing roadways involves no expansion of use. The project in its entirety is consistent with Section 15301(c) because it does not create additional traffic lanes and involves no expansion of use of the existing roadway and associated facilities.

By: David Castro, Associate Transportation Planner

Signed: Jan Bulinski
Jan Bulinski, Environmental Project Manager

INDEX OF SHEETS

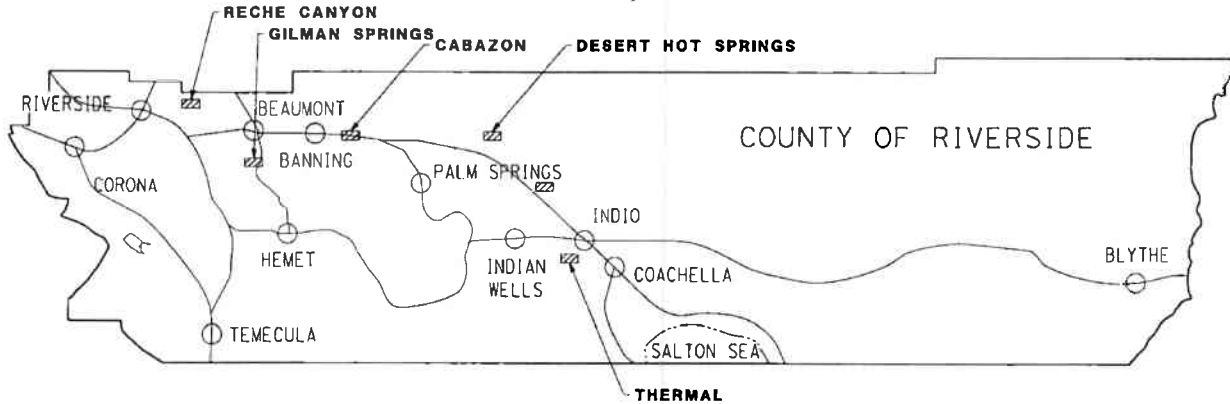
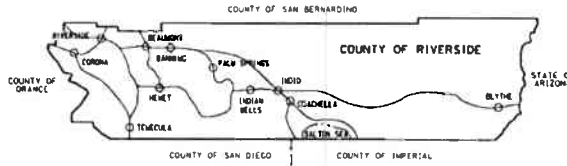
01	TITLE	
02	CURB RAMP TREATMENT INDEX	
03	ROAD & TREATMENT INDEX	
04	46	SD 5
05	98	SD 5
06	139	SD 5
07	171	SD 4
08	219	SD 4
09	ROAD INDEX	
10-23	STRIPING & SIGNING PLAN	

**COUNTY OF RIVERSIDE
TRANSPORTATION DEPARTMENT**

**SLURRY SEAL AND CURB RAMP
ACCESSIBILITY PROJECTS
SUPERVISOR DISTRICT 4 - D3-0009, D3-0014
SUPERVISOR DISTRICT 5 - D3-0010, D3-0015
FISCAL YEAR 2022/2023**

GENERAL NOTES

1. ALL MATERIAL AND WORK SHALL CONFORM TO THE 2018 EDITION OF THE PLANS AND SPECIFICATIONS OF THE STATE OF CALIFORNIA DEPARTMENT OF TRANSPORTATION.
2. LOCATION OF ALL UNDERGROUND UTILITIES ARE APPROXIMATE. THE CONTRACTOR SHALL DETERMINE THE EXACT LOCATION AND VERIFY ALL CONDITIONS BEFORE THE START OF CONSTRUCTION. ANY UNLAWFUL ACCESS TO OR DAMAGE TO UNDERGROUND UTILITIES SHALL BE THE RESPONSIBILITY OF THE CONTRACTOR. FAILURE TO CAREFULLY LOCATE AND PROTECT ALL UTILITIES SHALL BE CONSIDERED A VIOLATION OF THE CONTRACT. THE CONTRACTOR SHALL NOTIFY ALL CONCERNED UTILITIES AT LEAST 10 WORKING DAYS IN ADVANCE OF CONSTRUCTION. CALL UNDERGROUND SERVICE ALERT AT (800) 227-2500.
3. ALL EXISTING STANDARD PLANS ES-1A AND ES-1B FOR SIGNAL AND SIGNIFICATION LOCATED.
4. EXISTING PRECAST CONCRETE IMPEDIMENTS ON PUBLIC RIGHT-OF-WAY SHALL BE PROTECTED OR REPLACED AS DIRECTED BY THE ENGINEER.
5. CONTRACTOR LICENSE CLASS 8 OR L-15 REQUIRED.
6. CONTRACTOR TO REMOVE AND REPLACE DISINTEGRATED ASPHALT CONCRETE PAVEMENT AT VARIOUS LOCATIONS PER DIRECTED BY RESIDENT ENGINEER.



THE CONTRACTOR SHALL NOTIFY UNDERGROUND SERVICE ALERT, (800) 227-2500, AND ALL CONCERNED UTILITY COMPANIES AT LEAST TWO WORKING DAYS IN ADVANCE OF EXCAVATION

BORDER LAST REVISED 07/01/2018

CONCURRED BY	PREPARED BY	TITLE	SHEET No.
DAVID LUNCASTER DIRECTOR COUNTY OF RIVERSIDE	ELMER DUTTON ENGINEERING PROJECT MANAGER DATE: 4/21/2022	SLURRY SEAL AND CURB RAMP ACCESSIBILITY PROJECTS SUPERVISOR DISTRICT 4 - D3-0009, D3-0014 SUPERVISOR DISTRICT 5 - D3-0010, D3-0015	1 of 23

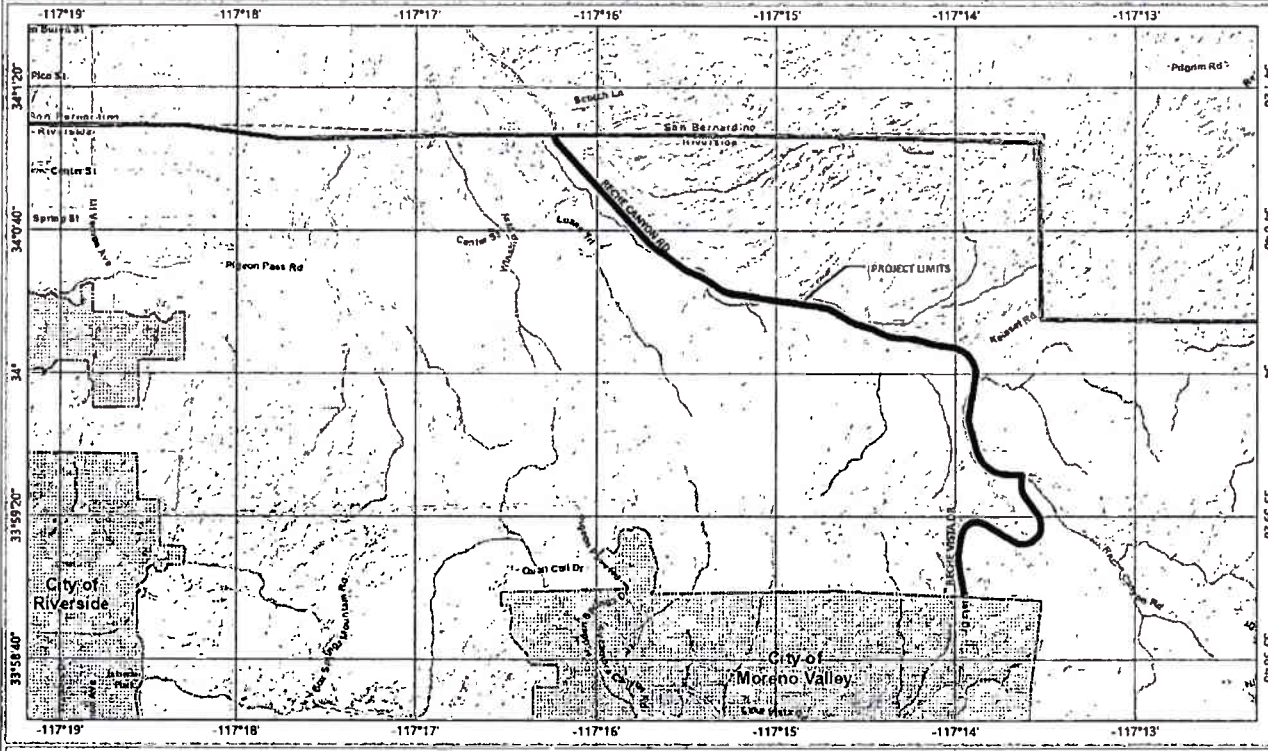
USEMARK -> HURLS
NON FILE -> HREDFW7

WD D3-0009, D3-0014 COUNTY
D3-0010, D3-0015 FILE No.

D3-0009, D3-0010, D3-0014, D3-0015 - SLURRY SEAL AND CURB RAMP ACCESSIBILITY PROJECTS DISTRICT 4&5

08/22/21 THE NUMBER OF SHEETS

**RECHE CANYON RD / RECHE CANYON
DISTRICT 5**



- Legend**
- Blue Line Streams
 - City Areas
 - World Street Map



0 3,009 5,019 Feet

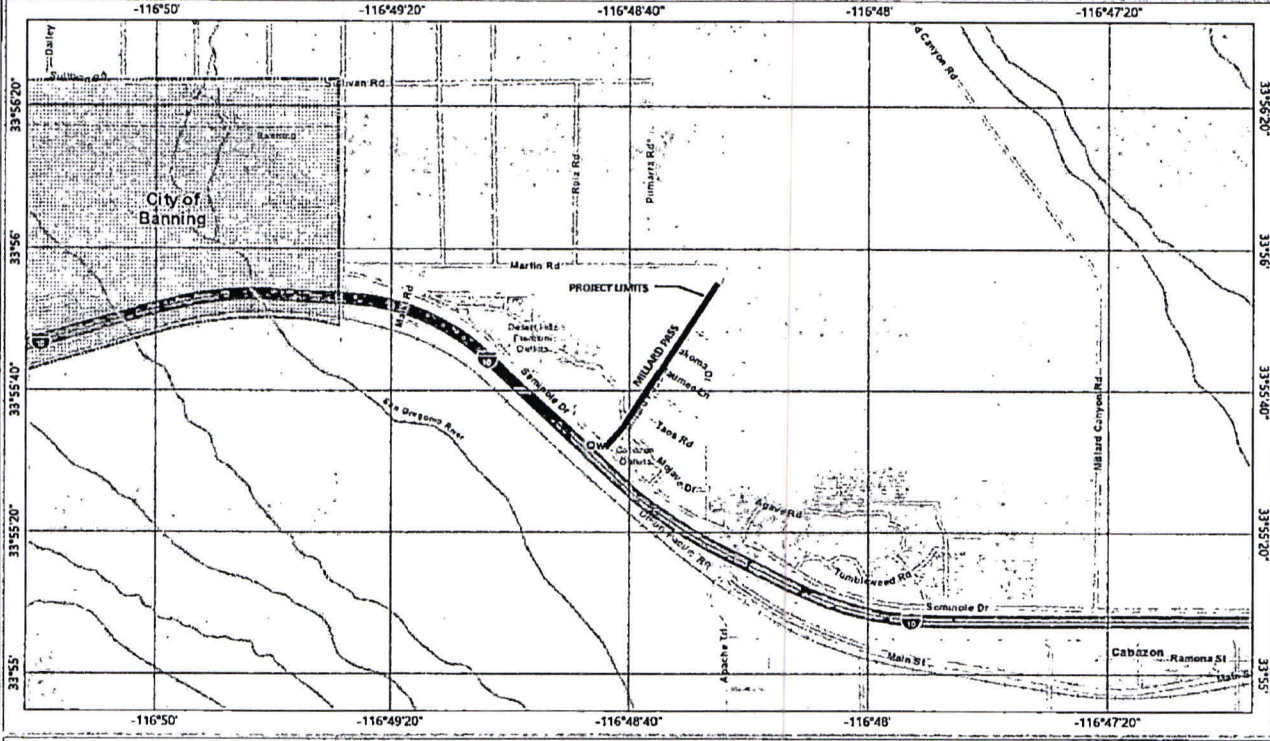
*IMPORTANT: Maps and data are to be used for reference purposes only. Map features are approximate, and are not necessarily accurate to surveying or engineering standards. The County of Riverside makes no warranty or guarantee as to the content (the source is other third party), accuracy, timeliness, or completeness of any of the data provided, and assumes no legal responsibility for the information contained on this map. Any use of this product with respect to accuracy and precision shall be the sole responsibility of the user.

REPORT PRINTED ON: 3/15/2023 3:14:44 PM


© Riverside County GIS

Notes

MILLARD PASS / CABAZON
DISTRICT 5



- Legend**
- Blue Line Streams
 - City Areas
 - World Street Map



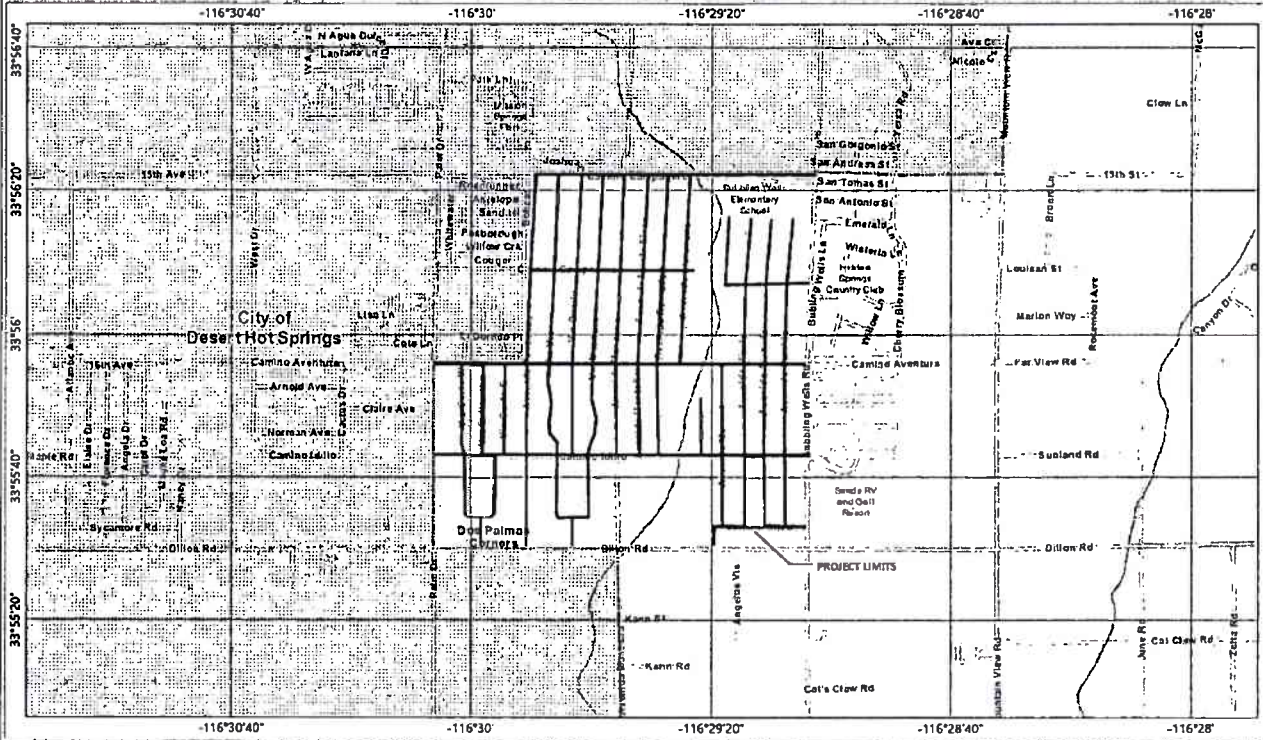
IMPORTANT Maps and data are to be used for reference purposes only. Map features are approximate, and are not necessarily accurate to surveying or engineering standards. The County of Riverside makes no warranty or guarantee as to the content (the source is often third party), accuracy, timeliness, or completeness of any of the data provided, and assumes no legal responsibility for the information contained on this map. Any use of this product with respect to accuracy and precision shall be the sole responsibility of the user.

REPORT PRINTED ON... 3/15/2022 3:25:45 PM

© Riverside County GIS

Notes

**CAMINO VENTURA / DESERT HOT SPRINGS
DISTRICT 4**



- Legend**
- Blue Line Streams
 - ▭ City Areas
 - World Street Map



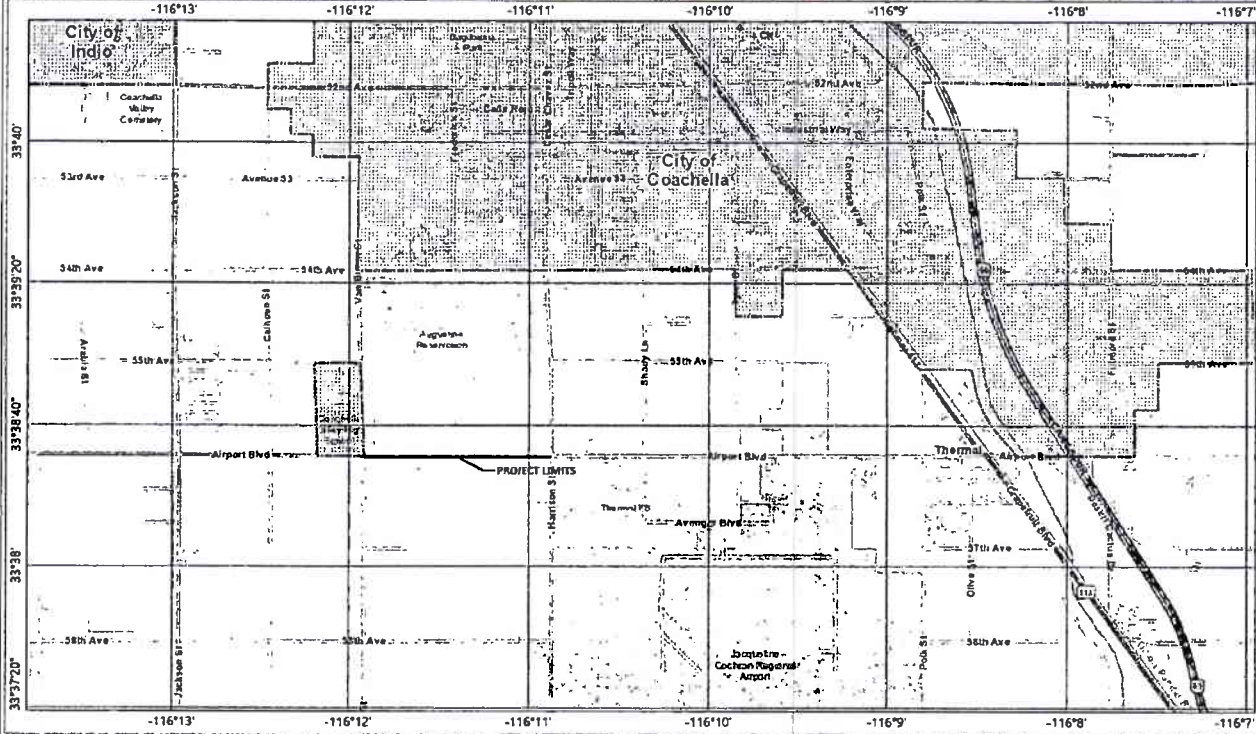
IMPORTANT Maps and data are to be used for reference purposes only. Map features are approximate, and are not necessarily accurate to surveying or engineering standards. The County of Riverside makes no warranty or guarantee as to the content (the source is often third party), accuracy, timeliness, or completeness of any of the data provided, and assumes no legal responsibility for the information contained on this map. Any use of this product with respect to accuracy and precision shall be the sole responsibility of the user.

REPORT PRINTED ON: 3/15/2023 3:48:23 PM

© Riverside County GIS

Notes

CAMINO VENTURA / THERMAL
DISTRICT 4



- Legend**
- Blue-line Streets
 - City Areas
 - World Street Map



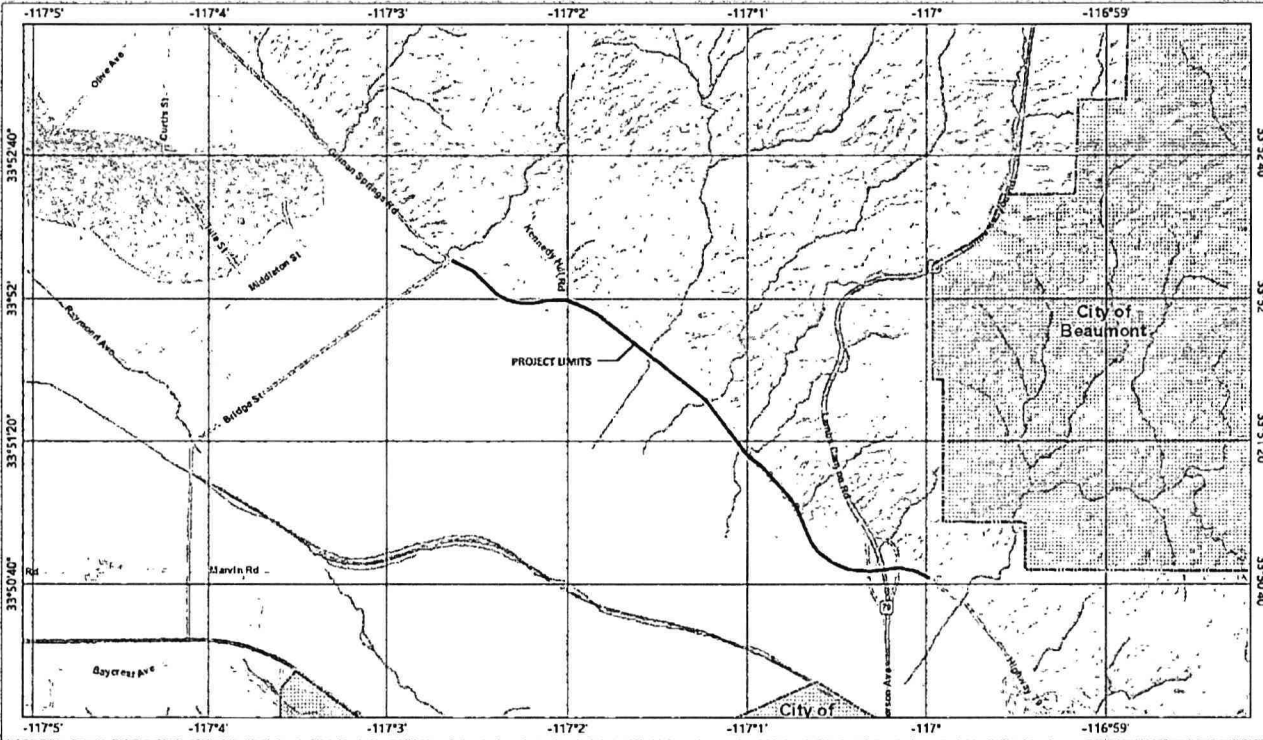
IMPORTANT! Maps and data are to be used for reference purposes only. Map features are approximate, and are not necessarily suitable for surveying or engineering standards. The County of Riverside makes no warranty or guarantee as to the content (the source is often GIS and/or), accuracy, timeliness, or completeness of any of the data provided, and assumes no legal responsibility for the information contained on this map. Any use of this product with respect to accuracy and precision shall be the sole responsibility of the user.

REPORT PRINTED ON: 3/15/2022 3:51:08 PM

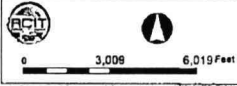
© Riverside County GIS

Notes

GILMAN SPRINGS ROAD / GILMAN HOT SPRINGS
DISTRICT 5



- Legend**
- Blue Line Streams
 - City Areas
 - World Street Map



"IMPORTANT" - Maps and data are to be used for reference purposes only. Map features are approximations, and are not necessarily accurate to surveying or engineering standards. The County of Riverside makes no warranty or guarantee as to the content (the source is often third party), accuracy, timeliness, or completeness of any of the data provided, and assumes no legal responsibility for the information contained on this map. Any use of this product with respect to accuracy or precision shall be the sole responsibility of the user.

REPORT PRINTED ON: 6/13/2022 7:21:44 AM

© Riverside County GIS

Notes



PROOF OF PUBLICATION

STATE OF CALIFORNIA SS.
COUNTY OF RIVERSIDE

RIVERSIDE COUNTY-BOARD OF SUP.
4080 LEMON ST

RIVERSIDE CA 92501

I am over the age of 18 years old, a citizen of the United States and not a party to, or have interest in this matter. I hereby certify that the attached advertisement appeared in said newspaper (set in type not smaller than non pariel) in each and entire issue of said newspaper and not in any supplement thereof of the following issue dates, to wit:

- 06/26/2022, 06/29/2022, 06/30/2022,
- 07/01/2022, 07/03/2022, 07/06/2022,
- 07/07/2022, 07/08/2022, 07/10/2022,
- 07/13/2022

I acknowledge that I am a principal clerk of the printer of The Desert Sun, published weekly in the City of Palm Springs, County of Riverside, State of California. The Desert Sun was adjudicated a Newspaper of general circulation on March 24, 1988 by the Superior Court of the County of Riverside, State of California Case No. 191236.

I certify under penalty of perjury, under the laws of the State of California, that the foregoing is true and correct.. Executed on this 13th of July 2022 in Green Bay, WI, County of Brown.


DECLARANT

Ad#:0005314799
P O : NIB SLURY SEAL AND CURB RAMP

This is not an invoice

of Affidavits 1

Notice to Bidders

County of Riverside, herein called Owner, invites sealed proposals for:
Slurry Seal and Curb Ramp Accessibility Project

For Fiscal Year 2022 - 2023

District 4, Project No. D3-0009,
D3-0014
District 5, Project No. D3-0010,
D3-0015

Bid shall be delivered to the County of Riverside: Transportation Department, 14th Street Annex, 3525 14th Street, Riverside, California 92501, telephone (951) 955-6780 not later than 2:00 p.m., on Wednesday, July 13, 2022 to be promptly opened in public at said address. Each bid shall be in accordance with plans, specifications and other contract documents, dated May 2022, and prepared by County of Riverside, whose address is same as the above, from whom a digital set of documents (bid book and plans) may be obtained upon request, at no cost, or a printed set of bidding documents with 11"x17" plans may be obtained upon request for a nonrefundable fee of \$25.00 per set, plus mailing costs. Email request of bidding documents, with company and contact information, to Bids-Contracts@rivco.org and reference this project (or contact the address or telephone number above).

Pursuant to Labor Code section 1771.1, any Contractor bidding, or subcontractor to be listed on a bid proposal subject to Public Contract Code section 4104, shall not be qualified to bid after March 1, 2015, unless currently registered and qualified to perform public works pursuant to Labor Code section 1725.5. No Contractor or subcontractor may be awarded a contract or perform work on any contract for public work, after April 1, 2015, without proof of current registration with the Department of Industrial Relations pursuant to Labor Code section 1725.5 to perform public works.

The County of Riverside, in accordance with Title VI of the Civil Rights Act of 1964 (78 Stat. 252) and the Regulations of the Department of Commerce (15 C.F.R., Part 8) and related statutes, issued pursuant to such Act, hereby notifies all bidders that minority businesses will be afforded full opportunity to submit bids, and it will affirmatively insure that the contract entered into pursuant to this advertisement will be awarded to the lowest responsible bidder without discrimination on the grounds of race, color, sex, national origin, religion, age, or disability.

The Contractor is required to have a Class "A" license at the time of bid submission.

Engineering Estimate:
\$1,127,000 - \$1,315,000 (Base Bid Schedule)
\$88,500 - \$103,000 (Alt. Bid Schedule 1)
\$120,000 - \$140,000 (Alt. Bid Schedule 2)
\$22,500 - \$26,000 (Alt. Bid Schedule 3)

Bid Bond 10 %
Performance Bond 100 %
Payment Bond 100 %
Working Days 50 Working Days

W e b s i t e
<http://rctlma.org/trans/Contractors-Corner/Notices-inviting-Bids>
Alternative formats available upon request to individuals with disabilities.

Dated: June 22, 2022

Kecia R. Harper, Clerk of the Board of Supervisors
By: Zuly Martinez, Board Assistant
Published: 6/26, 6/29, 6/30; 7/1, 7/3, 7/6, 7/7, 7/8, 7/10, 7/13/2022

Notice to Bidders

County of Riverside, herein called Owner, invites sealed proposals for:
**Slurry Seal and Curb Ramp
Accessibility Project**

For Fiscal Year 2022 - 2023

District 4, Project No. D3-0009,
D3-0014
District 5, Project No. D3-0010,
D3-0015

Bid shall be delivered to the County of Riverside Transportation Department, 14th Street Annex, 3525 14th Street, Riverside, California 92501, telephone (951) 955-6780 not later than 2:00 p.m., on Wednesday, July 13, 2022 to be promptly opened in public at said address. Each bid shall be in accordance with plans, specifications and other contract documents, dated May 2022, and prepared by County of Riverside, whose address is same as the above, from whom a digital set of documents (bid book and plans) may be obtained upon request, at no cost, or a printed set of bidding documents with 11"x17" plans may be obtained upon request for a nonrefundable fee of \$25.00 per set, plus mailing costs. Email request of bidding documents, with company and contact information, to Bids-Contracts@rivco.org and reference this project (or contact the address or telephone number above).

Pursuant to Labor Code section 1771.1, any Contractor bidding, or subcontractor to be listed on a bid proposal subject to Public Contract Code section 4104, shall not be qualified to bid after March 1, 2015, unless currently registered and qualified to perform public works pursuant to Labor Code section 1725.5. No Contractor or subcontractor may be awarded a contract or perform work on any contract for public work, after April 1, 2015, without proof of current registration with the Department of Industrial Relations pursuant to Labor Code section 1725.5 to perform public works.

The County of Riverside, in accordance with Title VI of the Civil Rights Act of 1964 (78 Stat. 252) and the Regulations of the Department of Commerce (15 C.F.R., Part 8) and related statutes, issued pursuant to such Act, hereby notifies all bidders that minority businesses will be afforded full opportunity to submit bids, and it will affirmatively insure that the contract entered into pursuant to this advertisement will be awarded to the lowest responsible bidder without discrimination on the grounds of race, color, sex, national origin, religion, age, or disability.

The Contractor is required to have a Class "A" license at the time of bid submission.

Engineering Estimate:
\$1,127,000 - \$1,315,000 (Base Bid Schedule)
\$88,500 - \$103,000 (Alt. Bid Schedule 1)
\$120,000 - \$140,000 (Alt. Bid Schedule 2)
\$22,500 - \$26,000 (Alt. Bid Schedule 3)

Bid Bond 10 %
Performance Bond 100 %
Payment Bond 100 %
Working Days 50 Working Days

W e b s i t e
<http://rctlma.org/trans/Contractors-Corner/Notices-Inviting-Bids>
Alternative formats available upon request to individuals with disabilities.

Dated: June 22, 2022

Kecia R. Harper, Clerk of the Board of Supervisors
By: Zuly Martinez, Board Assistant
Published: 6/26, 6/29, 6/30; 7/1, 7/3, 7/6, 7/7, 7/8, 7/10, 7/13/2022

THE PRESS-ENTERPRISE

Ad Copy:

1825 Chicago Ave, Suite 100
Riverside, CA 92507
951-684-1200
951-368-9018 FAX

PROOF OF PUBLICATION (2010, 2015.5 C.C.P)

Publication(s): The Press-Enterprise

PROOF OF PUBLICATION OF

Ad Desc.: NIB - SLURRY SEAL AND CURB RAMP /

I am a citizen of the United States. I am over the age of eighteen years and not a party to or interested in the above entitled matter. I am an authorized representative of THE PRESS-ENTERPRISE, a newspaper in general circulation, printed and published daily in the County of Riverside, and which newspaper has been adjudicated a newspaper of general circulation by the Superior Court of the County of Riverside, State of California, under date of April 25, 1952, Case Number 54446, under date of March 29, 1957, Case Number 65673, under date of August 25, 1995, Case Number 267864, and under date of September 16, 2013, Case Number RIC 1309013; that the notice, of which the annexed is a printed copy, has been published in said newspaper in accordance with the instructions of the person(s) requesting publication, and not in any supplement thereof on the following dates, to wit:

**06/29, 06/30, 07/01, 07/02, 07/03, 07/04, 07/05, 07/06, 07/07,
07/08/2022**

I certify (or declare) under penalty of perjury that the foregoing is true and correct.

Date: July 08, 2022
At: Riverside, California



Legal Advertising Representative, The Press-Enterprise

BOARD OF SUPERVISORS
COUNTY OF RIVERSIDE
PO BOX 1147
RIVERSIDE, CA 92502

Ad Number: 0011544899-01

P.O. Number:

Notice to Bidders

County of Riverside, herein called Owner, invites sealed proposals for :

Slurry Seal and Curb Ramp Accessibility Project

For Fiscal Year 2022 - 2023

**District 4, Project No. D3-0009, D3-0014
District 5, Project No. D3-0010, D3-0015**

Bid shall be delivered to the County of Riverside Transportation Department, 14th Street Annex, 3525 14th Street, Riverside, California 92501, telephone (951) 955-6780 not later than 2:00 p.m., on Wednesday, **July 13, 2022** to be promptly opened in public at said address. Each bid shall be in accordance with plans, specifications and other contract documents, dated **May 2022**, and prepared by County of Riverside, whose address is same as the above, from whom a digital set of documents (bid book and plans) may be obtained upon request, at no cost, or a printed set of bidding documents with 11"x17" plans may be obtained upon request for a nonrefundable fee of **\$25.00** per set, plus mailing costs. Email request of bidding documents, with company and contact information, to **Bids-Contracts@rivco.org** and reference this project (or contact the address or telephone number above).

Pursuant to Labor Code section 1771.1, any Contractor bidding, or subcontractor to be listed on a bid proposal subject to Public Contract Code section 4104, shall not be qualified to bid after March 1, 2015, unless currently registered and qualified to perform public works pursuant to Labor Code section 1725.5. No Contractor or subcontractor may be awarded a contract or perform work on any contract for public work, after April 1, 2015, without proof of current registration with the Department of Industrial Relations pursuant to Labor Code section 1725.5 to perform public works.

The County of Riverside, in accordance with Title VI of the Civil Rights Act of 1964 (78 Stat. 252) and the Regulations of the Department of Commerce (15 C.F.R., Part 8) and related statutes, issued pursuant to such Act, hereby notifies all bidders that minority businesses will be afforded full opportunity to submit bids, and it will affirmatively insure that the contract entered into pursuant to this advertisement will be awarded to the lowest responsible bidder without discrimination on the grounds of race, color, sex, national origin, religion, age, or disability.

The Contractor is required to have a Class "A" license at the time of bid submission.

Engineering Estimate: \$ 1,127,000 - \$ 1,315,000 (Base Bid Schedule)
\$ 88,500 - \$ 103,000 (Alt. Bid Schedule 1)
\$ 120,000 - \$ 140,000 (Alt. Bid Schedule 2)
\$ 22,500 - \$ 26,000 (Alt. Bid Schedule 3)

Bid Bond 10 %
Performance Bond 100 %
Payment Bond 100 %
Working Days 50 Working Days

Website <http://rctlma.org/trans/Contractors-Corner/Notices-Inviting-Bids>

Alternative formats available upon request to individuals with disabilities.

Dated: June 23, 2022 **KECIA R. HARPER**
Clerk of the Board of Supervisors
By: Zuly Martinez, Board Assistant

Press-Enterprise
Published: 6/29 - 7/8/22