

**SUBMITTAL TO THE BOARD OF SUPERVISORS
COUNTY OF RIVERSIDE, STATE OF CALIFORNIA**



ITEM: 3.26
(ID # 20952)

MEETING DATE:

Tuesday, January 31, 2023


FROM : TLMA-TRANSPORTATION:

SUBJECT: TRANSPORTATION AND LAND MANAGEMENT AGENCY/TRANSPORTATION:
Approve Addenda to the Plans and Specifications, Accept the Low Bid and Award the Contract for the Construction of Slurry Seal and Curb Ramp Accessibility Project for Fiscal Year 2022/23 at various locations; Districts 3 and 5. [\$3,133,274 Total Cost - Local Funds 100%](Companion Item to MT 20997, MT 20999, MT 21000)

RECOMMENDED MOTION: That the Board of Supervisors:

1. Approve two addenda to the plans and specifications issued prior to the November 16, 2022, bid opening;
2. Waive any and all immaterial irregularities and accept the low bid of American Asphalt South, Inc. of Riverside, California in the amount of \$3,133,274;
3. Award the contract to American Asphalt South, Inc. and authorize the Chair of the Board to execute the contract documents; and
4. Approve the project's proposed budget as shown on Attachment "A".

ACTION:Policy




Mark Lancaster, Director of Transportation 1/19/2023

MINUTES OF THE BOARD OF SUPERVISORS

On motion of Supervisor Washington, seconded by Supervisor Gutierrez and duly carried by unanimous vote, IT WAS ORDERED that the above matter is approved as recommended.

Ayes: Jeffries, Spiegel, Washington, Perez, and Gutierrez
Nays: None
Absent: None
Date: January 31, 2023
xc: Transportation

Kimberly Rector
Clerk of the Board
By: 
Deputy

(Companion items 3.27,3.28, 3.29)

**SUBMITTAL TO THE BOARD OF SUPERVISORS COUNTY OF RIVERSIDE,
STATE OF CALIFORNIA**

FINANCIAL DATA	Current Fiscal Year:	Next Fiscal Year:	Total Cost:	Ongoing Cost
COST	\$ 3,133,274	\$ 0	\$ 3,133,274	\$ 0
NET COUNTY COST	\$ 0	\$ 0	\$ 0	\$ 0
SOURCE OF FUNDS:			Budget Adjustment: No	
Gas Tax/SB-1 (11.0%), Measure A/Western (83.8%), City of Menifee (1.1%), City of San Jacinto (1.0%), and City of Temecula (3.1%). There are no General Funds used in this project.				
			For Fiscal Year: 22/23	

C.E.O. RECOMMENDATION: Approve

BACKGROUND:

Summary

By Minute Order dated October 18, 2022 (Agenda Item 3.45), the Board of Supervisors authorized the Clerk of the Board to advertise for the construction of the Slurry Seal and Curb Ramp Accessibility Project for Fiscal Year 2022/23 at various locations in the 3rd and 5th Supervisorial District within the communities of East Hemet, French Valley, Gilman Hot Springs, Homeland, Soboba, Murrieta Hot Springs, and the unincorporated areas near the Cities of Menifee, San Jacinto, and Temecula. The specific roads are listed in Attachment "1".

The title of the Contract Documents and attachments for this slurry seal and curb ramp accessibility project solely includes various project locations within Supervisorial District 3. Due to revised Supervisorial District boundary limits implemented on January 2023, this project now has various communities and project locations within the newly established Supervisorial District 5 that were previously identified as Supervisorial District 3 in the Contract Documents.

The slurry seal project consists of slurry seal and micro-surfacing seal treatments based on the existing pavement conditions. The slurry seal treatment consists of an application of a mixture of asphalt emulsion, aggregates, water and other additives placed over the existing asphalt pavement surface. This work includes road cleaning, crack repair, crack sealing, asphalt concrete repairs, application of seal coat treatment, installation of new thermoplastic crosswalks, replacement of striping, pavement markings and raised pavement markers. All roads will be swept several times at specified intervals after the slurry has been applied.

The micro-surfacing treatment is similar to the slurry seal except it uses polymer modified and fast setting asphalt emulsion allowing thicker layers to be placed. The thick layer application allows to fill in ruts commonly found on roadways with light to moderate truck traffic.

This project also consists of reconstructing or upgrade thirty-one (31) existing concrete curb ramps at various locations within the 3rd and 5th District as part of the Transportation Department

**SUBMITTAL TO THE BOARD OF SUPERVISORS COUNTY OF RIVERSIDE,
STATE OF CALIFORNIA**

goal to provide safe and usable pedestrian facilities for all pedestrians and to comply with the Title II of the Americans with Disabilities Act (ADA) requirements. As part of the ADA requirement, curb ramps must be upgraded when adjoining roads are altered through resurfacing or placement of a thick layer of seal coat. The specific curb ramp locations are listed in Attachment "2".

The curb ramp accessibility work will consist of modifying or removing existing concrete curb ramps and placing back ADA compliant concrete curb ramps. Certain curb ramps will be upgraded by installing yellow detectable warning devices (series of small bumps or truncated domes) and making repairs to street landing slopes to meet ADA compliance. Detectable warning devices are used to alert pedestrians who are blind or visually impaired that there is vehicle traffic nearby.

During the advertisement period, two addenda were issued to all registered plan holders as a supplement to the plans and specifications. Bidders were required to acknowledge and take into account the issued addenda on their contractor's Bid in order to be considered for award.

The addenda were issued to supplement, clarify and modify the approved contract documents. The addenda are attached and designated as Addendum No. 1 and Addendum No. 2.

The County of Riverside Transportation Department recommends award of the following schedules of work in the Contract amount of \$3,133,274:

Base Bid Schedule:	Slurry Seal Project
Alternative Bid Schedule 1:	Curb Ramp Accessibility Project
Alternative Bid Schedule 2:	Replace Asphalt Concrete Surface
Alternative Bid Schedule 3:	Slurry Seal Project, City of Menifee
Alternative Bid Schedule 4:	Slurry Seal Project, City of San Jacinto
Alternative Bid Schedule 5:	Slurry Seal Project, City of Temecula

The City of Menifee, City of San Jacinto, and City of Temecula have accepted the bid prices proposed by American Asphalt South for Alternative Bid Schedules 3, 4, and 5 respectively. Therefore, reimbursement Agreements between each City and County of Riverside are being submitted to the Board of Supervisors for approval concurrent with the award of this project.

The contractor, American Asphalt South, Inc., is qualified to perform the work as outlined in the bid, has executed the Contract, and has provided bonds and insurance documents that meet the requirements of the Contract.

Project Numbers: D3-0008 (Slurry Seal)
 D3-0013 (Curb Ramp)

**SUBMITTAL TO THE BOARD OF SUPERVISORS COUNTY OF RIVERSIDE,
STATE OF CALIFORNIA**

Impact on Residents and Businesses

The Slurry Seal treatment will extend the life of the pavement thereby reducing the need for more extensive types of resurfacing that can be up to ten times more costly.

The reconstruction of curb ramps is expected to improve the access and safety of disabled persons using the pedestrian facilities along the roadways. In addition, bringing the curb ramps up to current accessibility standards contributes toward fulfilling the County Transportation Department's goals as stated in its ADA Self-Evaluation and Transition Plan as required by Title II of the Americans with Disabilities Act (ADA).

The work is anticipated to begin in March of 2023 and will take approximately four months to complete.

Additional Fiscal Information

The Contract is recommended to be awarded to American Asphalt South, Inc. for the total amount of \$3,133,274. The slurry seal and curb ramps accessibility Contract is funded with Gas Tax/SB-1, Measure A/Western, City of Menifee, City of San Jacinto, and City of Temecula funds.

The proposed budget as shown on Attachment "A" includes Contract award amount and other associated costs. There are no General Funds used in this project.

Contract History and Price Reasonableness

Four bids were received on Wednesday November 16, 2022, ranging from \$3,133,274 to \$3,595,305.

The basis for the selection of a contractor is the lowest responsive and responsible bid. The lowest responsive and responsible bid was submitted by American Asphalt South, Inc. in the amount of \$3,133,274 which is \$235,761 (8%) above the Engineer's Estimate.

The Transportation Department recommends the award of the contract to American Asphalt South, Inc. in the amount of \$3,133,274.

ATTACHMENTS:

- Vicinity Map
- Attachment "1" – List of Roads
- Attachment "2" – List of ADA Ramps
- Attachment "A"
- Summary of Bids
- Addendum No. 1
- Addendum No. 2
- Contract/Bonds/Insurance
- Contractor's Bid Proposal

SUBMITTAL TO THE BOARD OF SUPERVISORS COUNTY OF RIVERSIDE,
STATE OF CALIFORNIA

Kristine Bell-Valdez
Kristine Bell-Valdez, Supervising Deputy County Counsel 1/20/2023

Contract

THIS CONTRACT is entered into at Riverside, California as of the date set forth below is between County of Riverside hereafter called "County" and American Asphalt South, Inc., hereafter called "Contractor".

WITNESSETH

Recitals:

1. Contractor has submitted to County his Contractor's Proposal for the construction of County Project, Slurry Seal and Curb Ramp Accessibility Project, For Fiscal Year 2022 – 2023, District 3, Project No. D3-0008, D3-0013, in strict accordance with the Contract Documents identified below and County has accepted said Proposal.
2. Contractor states that he has reexamined his Contractor's Proposal and found it to be correct, has ascertained that his subcontractors are properly licensed and possess the requisite skill and forces, has reexamined the site and Contract Documents and is of the opinion that he can presently do the work in accordance with the Contract Documents for the money set forth in his Proposal to be paid as provided in the Contract Documents.

Agreement:

It is agreed by the parties as follows:

1. Contract Documents

The entire Contract consists of the following: (a) The Construction Contract, (b) The Notice to Bidders, (c) The Instruction to Bidders, (d) The Bid, (e) The Bid Bond, (f) The Payment Bond, (g) The Performance Bond, (h) The General Conditions, (i) The Special Provisions, (j) The Standard Specifications of the State of California Department of Transportation edition of **2018** as modified in other portions of the Contract Documents and as amended by the State of California Department of Transportation, (k) The Standard Plans of the Department of Transportation identified on the plans or in the Special Provisions, (l) The Plans, (m) Addenda **(Two)**, (n) The Determination of Prevailing Wage Rates for Public Works, (o) Any Change Orders issued, and (p) Any additional or supplemental specifications, notice, instructions and drawings issued in accordance with the provisions of the Contract Documents. All of said Documents presently in existence are by this reference incorporated herein with like effect as if here set forth in full and upon the proper issuance of other documents they shall likewise be deemed incorporated. The Bid Bond is exonerated upon execution of this Contract and the Payment Bond and Performance Bond.

2. The Work

Contractor shall do all tasks necessary to construct the work generally described in Recital No. 1 in accordance with the Contract Documents.

3. Prosecution, Progress and Liquidated Damages

Attention is directed to the provisions in Section 8-1.04, "Start of Job Site Activities", Section 8-1.05, "Time", and in Section 8-1.10 "Liquidated Damages" of the Standard Specifications and these Special Provisions.

Standard Specification Section 8-1.04B, "Standard Start" is modified to read as follows:

The Contractor shall begin work within fifteen (15) calendar days, or as revised in the Special Provisions, of the date stated within the written "Notice to Proceed".

The Contractor shall notify the Engineer, in writing, of the Contractor's intent to begin work at least 72 hours before work is begun. If the project has more than one (1) location of work, Contractor shall submit a separate notice for each location. The notice shall be delivered to the Transportation Department's Construction Engineer and shall specify the date the Contractor intends to start at said location.

Should the Contractor begin work in advance of receiving a written "Notice to Proceed", any work performed by the Contractor in advance of the date stated in the "Notice to Proceed" shall be considered as having been done by the Contractor at his own risk and as a volunteer and subject to the following:

- A. The Contractor shall, on commencing operations, take all precautions required for public safety and shall observe all the provisions in the Specifications and the Special Provisions.
- B. All work done according to the Contract, prior to the issuance of the "Notice to Proceed", will be considered authorized work and will be paid for as provided in the contract.
- C. The Contractor shall not be entitled to any additional compensation or an extension of time for any delay, hindrance or interference caused by or attributable to commencement of work prior to the issuance of the "Notice to Proceed".

4. Compensation

Contractor shall be paid in the manner set forth in the Contract Documents the amount of his Proposal as accepted by County, the above rates, subject to additions and deductions as provided in the Contract Documents. Said Proposal is on file in the Office of the Clerk of the Board of Supervisors of County.

**Slurry Seal and Curb Ramp Accessibility Project
For Fiscal Year 2022 - 2023
District 3, Project No. D3-0008, D3-0013**

Contract

ITEM No.	ITEM CODE	ITEM	Like Bid Items	UNIT	ESTIMATED QUANTITY	ITEM PRICE (IN FIGURES)	TOTAL (IN FIGURES)
BASE BID SCHEDULE - Slurry Seal Project							
1	374207	CRACK TREATMENT (ROUT AND SEAL RANDOM CRACKS)		LS	1	251,168.00	251,168.00
2	150716	REMOVE PAINTED TRAFFIC STRIPE, PAVEMENT MARKING, AND PAVEMENT MARKERS		LS	1	96,547.00	96,547.00
3	128650	PORTABLE CHANGEABLE MESSAGE SIGN		EA	2	5,000.00	10,000.00
4	377501	SLURRY SEAL [TYPE 1]		TON	1,727	295.30	509,983.10
5	377501	SLURRY SEAL [TYPE 2]	Like 1	TON	2,757	252.90	697,245.30
6	378000	MICROSURFACING 2	Like 2	TON	1,920	248.80	477,696.00
7	840519(F)	THERMOPLASTIC CROSSWALK AND PAVEMENT MARKING	Like 3	SQFT	13,250	4.90	64,925.00
8	840656(F)	PAINT TRAFFIC STRIPE (2-COAT)	Like 4	LF	232,000	0.55	127,600.00
9	850102(F)	PAVEMENT MARKER (RETROREFLECTIVE)	Like 5	EA	7,200	5.50	39,600.00
10	010602	MISCELLANEOUS DIRECTED WORK		FA	1	150,000.00	150,000.00
11	010601	OBTAIN ENCROACHMENT PERMIT		FA	1	25,000.00	25,000.00
12	066061	CONSTRUCTION ZONE ENHANCEMENT ENFORCEMENT PROGRAM (COZEEP)		FA	1	30,000.00	30,000.00
12.A	820840	ROADSIDE SIGN - ONE POST		EA	91	330.00	30,030.00
12.B	820410	SALVAGE ROADSIDE SIGN		EA	40	27.50	1,100.00
12.C	820610	RELOCATE ROADSIDE SIGN		EA	2	55.00	110.00

BASE BID 1: Two million, five hundred eleven thousand, four dollars and forty cents **\$2,511,004.40**
ITEMS 1 – 12.C "WORDS"

Contract (Continued)

ITEM No.	ITEM CODE	ITEM	Like Bid Items	UNIT	ESTIMATED QUANTITY	ITEM PRICE (IN FIGURES)	TOTAL (IN FIGURES)
----------	-----------	------	----------------	------	--------------------	-------------------------	--------------------

ALTERNATIVE BID SCHEDULE 1 - Curb Ramp Accessibility Project

13	150769	REMOVE ASPHALT CONCRETE		SQYD	10	594.00	5,940.00
14	390130	HOT MIX ASPHALT		TON	4	2,750.00	11,000.00
15	017315	MINOR CONCRETE (CURB RAMP) (CRS 403 - CASE A)		EA	20	12,500.00	250,000.00
16	017303	MINOR CONCRETE (SPANDREL) (CRS 209)		SQFT	560	65.00	36,400.00
17	731656	CURB RAMP DETECTABLE WARNING SURFACE		EA	8	2,200.00	17,600.00

Alt Bid Sch 1: _____ Three hundred twenty thousand, nine hundred forty dollars and zero cents **\$ 320,940.00**
 ITEMS 13 – 17 "WORDS"

ALTERNATIVE BID SCHEDULE 2 - Replace Asphalt Concrete Surface

18	390095	REPLACE ASPHALT CONCRETE SURFACING		CY	150	925.00	138,750.00
----	--------	------------------------------------	--	----	-----	--------	------------

Alt Bid Sch 2: _____ One hundred thirty-eight thousand, seven hundred fifty dollars and zero cents **\$ 138,750.00**
 ITEM 18 "WORDS"

Contract (Continued)

ITEM No.	ITEM CODE	ITEM	Like Bid Items	UNIT	ESTIMATED QUANTITY	ITEM PRICE (IN FIGURES)	TOTAL (IN FIGURES)
ALTERNATIVE BID SCHEDULE 3 - Slurry Seal Project City of Menifee							
19	374207	CRACK TREATMENT (ROUT AND SEAL RANDOM CRACKS)		LS	1	3,805.00	3,805.00
20	150716	REMOVE PAINTED TRAFFIC STRIPE, PAVEMENT MARKING, AND PAVEMENT MARKERS		LS	1	4,279.00	4,279.00
21	378000	MICROSURFACING 2	Like 2	TON	70	248.80	17,416.00
22	840656(F)	PAINT TRAFFIC STRIPE (2-COAT)	Like 4	LF	10,600	0.55	5,830.00
23	850102(F)	PAVEMENT MARKER (RETROREFLECTIVE)	Like 5	EA	230	5.50	1,265.00

Alt Bid Sch 3: Thirty-two thousand, five hundred ninety-five dollars and zero cents **\$ 32,595.00**
 ITEMS 19 – 23 "WORDS"

ALTERNATIVE BID SCHEDULE 4 - Slurry Seal Project City of San Jacinto

24	374207	CRACK TREATMENT (ROUT AND SEAL RANDOM CRACKS)		LS	1	3,805.00	3,805.00
25	150716	REMOVE PAINTED TRAFFIC STRIPE, PAVEMENT MARKING, AND PAVEMENT MARKERS		LS	1	3,905.00	3,905.00
26	378000	MICROSURFACING 2	Like 2	TON	69	248.80	17,167.20
27	840519(F)	THERMOPLASTIC CROSSWALK AND PAVEMENT MARKING	Like 3	SQFT	120	4.90	588.00
28	840656(F)	PAINT TRAFFIC STRIPE (2-COAT)	Like 4	LF	9,820	0.55	5,401.00
29	850102(F)	PAVEMENT MARKER (RETROREFLECTIVE)	Like 5	EA	200	5.50	1,100.00

Alt Bid Sch 4: Thirty-one thousand, nine hundred sixty-six dollars and twenty cents **\$ 31,966.20**
 ITEMS 24 – 29 "WORDS"

Contract (Continued)

ITEM No.	ITEM CODE	ITEM	Like Bid Items	UNIT	ESTIMATED QUANTITY	ITEM PRICE (IN FIGURES)	TOTAL (IN FIGURES)
ALTERNATIVE BID SCHEDULE 5 - Slurry Seal Project City of Temecula							
30	374207	CRACK TREATMENT (ROUT AND SEAL RANDOM CRACKS)		LS	1	5,650.00	5,650.00
31	150716	REMOVE PAINTED TRAFFIC STRIPE, PAVEMENT MARKING, AND PAVEMENT MARKERS		LS	1	9,713.00	9,713.00
32	377501	SLURRY SEAL [TYPE 2]	Like 1	TON	276	252.90	69,800.40
33	840519(F)	THERMOPLASTIC CROSSWALK AND PAVEMENT MARKING	Like 3	SQFT	310	4.90	1,519.00
34	840656(F)	PAINT TRAFFIC STRIPE (2-COAT)	Like 4	LF	15,560	0.55	8,558.00
35	850102(F)	PAVEMENT MARKER (RETROREFLECTIVE)	Like 5	EA	190	5.50	1,045.00
36	151224	REMOVE DELINEATOR		EA	21	27.50	577.50
37	820130	OBJECT MARKER [FLEXIBLE POST]		EA	21	55.00	1,155.00

Alt Bid Sch 3: Ninety-eight thousand, seventeen dollars and ninety cents **\$ 98,017.90**
 ITEMS 30 – 37 "WORDS"

PROJECT TOTAL: Three million, one hundred thirty-three thousand, two hundred seventy-three dollars and fifty cents **\$ 3,133,273.50**
 ITEMS 1 - 37 "WORDS"

Slurry Seal and Curb Ramp Accessibility Project
For Fiscal Year 2022 - 2023
District 3, Project No. D3-0008, D3-0013

IN WITNESS WHEREOF the parties hereto have executed this Contract as of the date set forth below.

COUNTY OF RIVERSIDE


AMERICAN ASPHALT SOUTH, INC.

BY: 
KEVIN JEFFRIES
Chair, Board of Supervisors

BY: 

DATED: 1/31/23

TITLE: President
(If Corporation, affix Seal)



ATTEST:
KIMBERLY A. RECTOR Clerk of the Board

ATTEST: 

BY: 
Deputy

TITLE: Treasurer

Licensed in accordance with an act providing for the registration of Contractors,

License No.: 784969


Federal Employer Identification Number:
94-3324781

Department of Industrial Relations Registration Number:
1000000645

FORM APPROVED COUNTY COUNSEL

DANIELLE D. MALAND

BY _____
"County"



"Corporation"
(Seal)

**ACTION BY UNANIMOUS WRITTEN CONSENT OF THE BOARD OF DIRECTORS
OF
AMERICAN ASPHALT SOUTH, INC.**

The undersigned being all of the members of the Board of Directors of American Asphalt South, Inc., a California corporation ("Company") take the following action by unanimous written consent in lieu of holding a special meeting of the Board are authorized by Section 307(b) of the California Corporations Code and the bylaws of the Company.

The Board notes the need to appoint officers of the Company, to serve at the pleasure of the Board until their respective resignation or removal. Accordingly, the following individuals are appointed to the respective offices indicated effective January 25, 2021:

Chief Executive Officer	—	Allan Henderson
<u>President</u>	—	<u>Jeff Petty</u>
Secretary	—	Tim Griffin
Treasurer	—	Rick Entrikin

This Action by Unanimous Written Consent shall be effective as of January 25, 2021, once executed by all of the Directors listed below. This consent may be executed in counterparts and signatures affixed to it and transmitted electronically or digitally (including via DocuSign or similar service) to legal counsel for the Corporation shall be effective the same as original signatures.

[REMAINDER OF THIS PAGE LEFT INTENTIONALLY BLANK]

DIRECTORS:

DocuSigned by:
Allan Henderson
EE62A9BC6FR8405...
Allan Henderson

DocuSigned by:
Tim Griffin
741E90861E9547F...
Tim Griffin

DocuSigned by:
Jeff Petty
DE34C1093A9245B...
Jeff Petty

DocuSigned by:
Shel Waggener
92142E08C9A0440...
Shel Waggener

Performance Bond

Recitals:

1. **American Asphalt South, Inc.** (Contractor) has entered into a Contract with COUNTY OF RIVERSIDE (County) for construction of public work known as **Slurry Seal and Curb Ramp Accessibility Project, For Fiscal Year 2022 – 2023, District 3, Project No. D3-0008, D3-0013.**
2. _____, a _____ corporation (Surety), is the Surety under this Bond.

Agreement:

We, Contractor as Principal and Surety as Surety, jointly and severally agree, state, and are bound unto County, as obligee, as follows:

1. The amount of the obligation of this Bond is 100% of the estimated contract price for the Project of **\$3,133,273.50 (Three million, one hundred thirty-three thousand, two hundred seventy-three dollars and fifty cents)** and inures to the benefit of County.
2. This Bond is exonerated by Contractor doing all things to be kept and performed by it in strict conformance with the Contract Documents for this project, otherwise it remains in full force and effect for the recovery of loss, damage and expense of County resulting from failure of Contractor to so act. All of said Contract Documents are incorporated herein.
3. This obligation is binding on our successors and assigns.
4. For value received, Surety stipulates and agrees that no change, time extension, prepayment to Contractor, alteration or addition to the terms and requirements of the Contract Documents or the work to be performed thereunder shall affect its obligations hereunder and waives notice as to such matters, except the total contract price cannot be increased by more than 10% without approval of Surety.

THIS BOND is executed as of _____.

By _____

By _____

By _____

Type Name _____

Its Attorney in Fact
"Surety"

Title _____

"Contractor"

(Corporate Seal)

(Corporate Seal)

NOTE: This Bond must be executed by both parties with corporate seal affixed. All signatures must be acknowledged. (Attach acknowledgements).

Payment Bond

(Public Works - Civil Code §9550 et seq.)

The makers of this Bond are **American Asphalt South, Inc.** as Principal and Original Contractor and _____, a corporation, authorized to issue Surety Bonds in California, as Surety, and this Bond is issued in conjunction with that certain public works contract to be executed between Principal and COUNTY OF RIVERSIDE a public entity, as Owner, for **\$3,133,273.50 (Three million, one hundred thirty-three thousand, two hundred seventy-three dollars and fifty cents)**, the total amount payable. The amount of this bond is one hundred percent (100%) of said sum. Said contract is for public work generally consisting of **Slurry Seal and Curb Ramp Accessibility Project, For Fiscal Year 2022 – 2023, District 3, Project No. D3-0008, D3-0013.**

The beneficiaries of this Bond are as is stated in 9554 of the Civil Code and requirements and conditions of this Bond are as is set forth in 9554, 9558, 9560 and 9564 of said code. Without notice, Surety consents to extension of time for performance, change in requirements, amount of compensation, or prepayment under said contract.

Dated: _____

Original Contractor – Principal

Surety

By _____

By _____

Title _____

Its Attorney In Fact

(If corporation, affix seal)

(Corporate Seal)

(Corporate Seal)

STATE
OF _____
COUNTY
OF _____

} ss. SURETY'S ACKNOWLEDGEMENT

On _____ before me, _____ personally appeared, _____, known to me, or proved to me on the basis of satisfactory evidence, to be the person whose name is subscribed to the within instrument and acknowledged to me that he executed the same in his authorized capacities, and that by his signature on the instrument the person, or the entity upon behalf of which the person acted, executed the instrument.

WITNESS my hand and official seal.

Signature of Notary Public

Notary Public (Seal)

NOTE: This Bond must be executed by both parties with corporate seal affixed. All signatures must be acknowledged. (Attach acknowledgements).



CERTIFICATE OF LIABILITY INSURANCE

DATE (MM/DD/YYYY)

12/28/2022

THIS CERTIFICATE IS ISSUED AS A MATTER OF INFORMATION ONLY AND CONFERS NO RIGHTS UPON THE CERTIFICATE HOLDER. THIS CERTIFICATE DOES NOT AFFIRMATIVELY OR NEGATIVELY AMEND, EXTEND OR ALTER THE COVERAGE AFFORDED BY THE POLICIES BELOW. THIS CERTIFICATE OF INSURANCE DOES NOT CONSTITUTE A CONTRACT BETWEEN THE ISSUING INSURER(S), AUTHORIZED REPRESENTATIVE OR PRODUCER, AND THE CERTIFICATE HOLDER.

IMPORTANT: If the certificate holder is an **ADDITIONAL INSURED**, the policy(ies) must have **ADDITIONAL INSURED** provisions or be endorsed. If **SUBROGATION IS WAIVED**, subject to the terms and conditions of the policy, certain policies may require an endorsement. A statement on this certificate does not confer rights to the certificate holder in lieu of such endorsement(s).

PRODUCER InterWest Insurance Services, LLC P.O. Box 8110 Chico CA 95927-8110	CONTACT NAME: Katie Snell PHONE (A/C, No, Ext): 916-609-8374 FAX (A/C, No): 916-609-8374 E-MAIL ADDRESS: ksnell@iwins.com																								
	INSURER(S) AFFORDING COVERAGE																								
INSURED American Asphalt South, Inc. PO Box 310036 Fontana CA 92331	License#: 0B01094 AMERASP-02																								
	<table border="1"> <tr> <th>INSURER A :</th> <th>NAIC #</th> </tr> <tr> <td>Pennsylvania Mfr's Assn Ins Co</td> <td>12262</td> </tr> <tr> <th>INSURER B :</th> <th>NAIC #</th> </tr> <tr> <td>Travelers Property & Casualty Co of America</td> <td>25674</td> </tr> <tr> <th>INSURER C :</th> <th>NAIC #</th> </tr> <tr> <td>Arch Insurance Company</td> <td>11150</td> </tr> <tr> <th>INSURER D :</th> <th>NAIC #</th> </tr> <tr> <td></td> <td></td> </tr> <tr> <th>INSURER E :</th> <th>NAIC #</th> </tr> <tr> <td></td> <td></td> </tr> <tr> <th>INSURER F :</th> <th>NAIC #</th> </tr> <tr> <td></td> <td></td> </tr> </table>	INSURER A :	NAIC #	Pennsylvania Mfr's Assn Ins Co	12262	INSURER B :	NAIC #	Travelers Property & Casualty Co of America	25674	INSURER C :	NAIC #	Arch Insurance Company	11150	INSURER D :	NAIC #			INSURER E :	NAIC #			INSURER F :	NAIC #		
INSURER A :	NAIC #																								
Pennsylvania Mfr's Assn Ins Co	12262																								
INSURER B :	NAIC #																								
Travelers Property & Casualty Co of America	25674																								
INSURER C :	NAIC #																								
Arch Insurance Company	11150																								
INSURER D :	NAIC #																								
INSURER E :	NAIC #																								
INSURER F :	NAIC #																								

COVERAGES

CERTIFICATE NUMBER: 151905349

REVISION NUMBER:

THIS IS TO CERTIFY THAT THE POLICIES OF INSURANCE LISTED BELOW HAVE BEEN ISSUED TO THE INSURED NAMED ABOVE FOR THE POLICY PERIOD INDICATED. NOTWITHSTANDING ANY REQUIREMENT, TERM OR CONDITION OF ANY CONTRACT OR OTHER DOCUMENT WITH RESPECT TO WHICH THIS CERTIFICATE MAY BE ISSUED OR MAY PERTAIN, THE INSURANCE AFFORDED BY THE POLICIES DESCRIBED HEREIN IS SUBJECT TO ALL THE TERMS, EXCLUSIONS AND CONDITIONS OF SUCH POLICIES. LIMITS SHOWN MAY HAVE BEEN REDUCED BY PAID CLAIMS.

INSR LTR	TYPE OF INSURANCE	ADDL INSD	SUBR WVD	POLICY NUMBER	POLICY EFF (MM/DD/YYYY)	POLICY EXP (MM/DD/YYYY)	LIMITS
A	<input checked="" type="checkbox"/> COMMERCIAL GENERAL LIABILITY <input type="checkbox"/> CLAIMS-MADE <input checked="" type="checkbox"/> OCCUR GEN'L AGGREGATE LIMIT APPLIES PER: <input type="checkbox"/> POLICY <input checked="" type="checkbox"/> PRO-JECT <input type="checkbox"/> LOC <input type="checkbox"/> OTHER:	Y	Y	3021011368497	12/31/2021	12/31/2022	EACH OCCURRENCE \$ 1,000,000 DAMAGE TO RENTED PREMISES (Ea occurrence) \$ 300,000 MED EXP (Any one person) \$ 10,000 PERSONAL & ADV INJURY \$ 1,000,000 GENERAL AGGREGATE \$ 2,000,000 PRODUCTS - COMP/OP AGG \$ 2,000,000 \$
A	<input checked="" type="checkbox"/> AUTOMOBILE LIABILITY <input checked="" type="checkbox"/> ANY AUTO <input type="checkbox"/> OWNED AUTOS ONLY <input type="checkbox"/> SCHEDULED AUTOS <input checked="" type="checkbox"/> HIRED AUTOS ONLY <input checked="" type="checkbox"/> NON-OWNED AUTOS ONLY	Y	Y	1521011368497	12/31/2021	12/31/2022	COMBINED SINGLE LIMIT (Ea accident) \$ 1,000,000 BODILY INJURY (Per person) \$ BODILY INJURY (Per accident) \$ PROPERTY DAMAGE (Per accident) \$ \$
B	<input checked="" type="checkbox"/> UMBRELLA LIAB <input checked="" type="checkbox"/> OCCUR <input type="checkbox"/> EXCESS LIAB <input type="checkbox"/> CLAIMS-MADE DED RETENTION \$			ZUP71M8933021	12/31/2021	12/31/2022	EACH OCCURRENCE \$ 6,000,000 AGGREGATE \$ 6,000,000 \$
C	<input checked="" type="checkbox"/> WORKERS COMPENSATION AND EMPLOYERS' LIABILITY ANY PROPRIETOR/PARTNER/EXECUTIVE OFFICER/MEMBER EXCLUDED? (Mandatory in NH) If yes, describe under DESCRIPTION OF OPERATIONS below	Y/N	N/A	ZAWC19413905	4/1/2022	4/1/2023	<input checked="" type="checkbox"/> PER STATUTE <input type="checkbox"/> OTH-ER E.L. EACH ACCIDENT \$ 1,000,000 E.L. DISEASE - EA EMPLOYEE \$ 1,000,000 E.L. DISEASE - POLICY LIMIT \$ 1,000,000

DESCRIPTION OF OPERATIONS / LOCATIONS / VEHICLES (ACORD 101, Additional Remarks Schedule, may be attached if more space is required)

Additional Insured status applies to requested entities, if required by written contract, per the attached policy forms/endorsements. Waiver of subrogation applies to requested entities, if required by written contract, per the attached policy forms/endorsements. Primary non-contributory applies to requested entities, if required by written contract, per the attached policy forms/endorsements.

Re: Project #D3-0008, #D3-0013, Notice of Acceptance of Proposal and Intent to Award Slurry Seal and Curb Ramp Accessibility Project, For Fiscal Year 2022 - 2023. County of Riverside, its Agencies, Special Districts and Departments, their respective director, officers, Board of Supervisors, elected and appointed officials, employees, agents, and representatives, City of Menifee, its directors, officers, elected and appointed officials, employees, agents, and representatives, City of Temecula, its directors, officers, elected and appointed officials, employees, agents, and representatives. Excess follows form and extends over GL, AL, and EL.

CERTIFICATE HOLDER**CANCELLATION**

County of Riverside
 Transportation Department
 Attn: Contracts/Bidding Unit
 3525 14th Street
 Riverside CA 92501

SHOULD ANY OF THE ABOVE DESCRIBED POLICIES BE CANCELLED BEFORE THE EXPIRATION DATE THEREOF, NOTICE WILL BE DELIVERED IN ACCORDANCE WITH THE POLICY PROVISIONS.

AUTHORIZED REPRESENTATIVE

© 1988-2015 ACORD CORPORATION. All rights reserved.

THIS ENDORSEMENT CHANGES THE POLICY. PLEASE READ IT CAREFULLY

TOTAL AGGREGATE LIMIT, DESIGNATED PROJECT AGGREGATE LIMIT AND GENERAL AGGREGATE LIMIT

This endorsement modifies insurance provided under the following:

COMMERCIAL GENERAL LIABILITY COVERAGE PART

SCHEDULE - LIMITS OF INSURANCE AND DESIGNATED PROJECT

LIMITS OF INSURANCE

Total Aggregate Limit (Other Than Projects and Products-Completed Operations)	\$5,000,000
Designated Project Aggregate Limit (Other Than Products-Completed Operations)	\$2,000,000
General Aggregate Limit (Other Than Products-Completed Operations)	\$2,000,000
Designated Projects:	

PROVISIONS

1. The **General Aggregate Limit** (Other Than Products-Completed Operations) shown in the Declarations is replaced by the Limits of Insurance shown in the SCHEDULE – LIMITS OF INSURANCE AND DESIGNATED PROJECT.
2. The following replaces Paragraph 1. of **SECTION III - LIMITS OF INSURANCE:**
 - (1) The Limits of Insurance shown in the Declarations or the SCHEDULE – LIMITS OF INSURANCE AND DESIGNATED PROJECT, whichever apply, subject to the following provisions fix the most we will pay regardless of the number of:
 - a. Insureds;
 - b. Claims made or "suits" brought;
 - c. Persons or organizations making claims or bringing "suits"; or
 - d. "Projects".
3. The following replaces Paragraph 2. of **SECTION III - LIMITS OF INSURANCE:**
 - (1) The **Total Aggregate Limit** shown in the SCHEDULE – LIMITS OF INSURANCE AND DESIGNATED PROJECT is the most we will pay for the sum of all amounts under the **Designated Project Aggregate Limit** and all amounts under the **General Aggregate Limit**. This includes:
 - a. Damages under Coverage **A**, except damages because of "bodily injury" or "property damage" included in the "products-completed operations hazard";
 - b. Damages under Coverage **B**; and
 - c. Medical expenses under Coverage **C**.

4. The **Designated Project Aggregate Limit** shown in the SCHEDULE – LIMITS OF INSURANCE AND DESIGNATED PROJECT is subject to all of the following provisions:

- (1) The **Designated Project Aggregate Limit** is the most we will pay for the sum of:
 - a. Damages under Coverage **A** because of "bodily injury" and "property damage; and
 - b. Medical expenses under Coverage **C** for "bodily injury" caused by accidents; that can be attributed solely to operations at a single "project"
- (2) The **Designated Project Aggregate Limit** applies separately to each "project".
- (3) The **Designated Project Aggregate Limit** does not apply to damages because of "bodily injury" or "property damage" included in the "products-completed operations hazard". Instead, the **Products-Completed Operations Aggregate Limit** described in Paragraph 6. below applies to such damages.
- (4) The **Designated Project Aggregate Limit** does not apply to damages under Coverage **B**. Instead, the **General Aggregate Limit** described in Paragraph 5. below applies to such damages.
- (5) Any payments made for damages under Coverage **A** or medical expenses under Coverage **C** to which the **Designated Project Aggregate Limit** applies will reduce:
 - a. The **Total Aggregate Limit**; and
 - b. The **Designated Project Aggregate Limit** for the "project".

Such payments **will** not reduce the **General Aggregate Limit** described in Paragraph 5. below, nor will they reduce the **Designated Project Aggregate Limit** for any other "project".

5. Subject to the **Total Aggregate Limit** described in Paragraph 3. above, the **General Aggregate Limit** shown in the SCHEDULE – LIMITS OF INSURANCE AND DESIGNATED PROJECT is further subject to all of the following provisions:

- (1) The **General Aggregate Limit** is the most we will pay for the sum of:
 - a. Damages under Coverage **A** because of "bodily injury" and "property damage" and medical expenses under Coverage **C** that cannot be attributed solely to operations at a single "project" and
 - b. Damages under Coverage **B**.
- (2) The **General Aggregate Limit** does not apply to damages for "bodily injury" or "property damage" included in the "products-completed operations hazard". Instead, the **Products-Completed Operations Aggregate Limit** described in Paragraph 6. below applies to such damages.
- (3) Any payments made for damages under Coverage **A** or medical expenses under Coverage **C** to which the **General Aggregate Limit** applies will reduce:
 - a. The **Total Aggregate Limit**; and
 - b. The **General Aggregate Limit**.

Such payments will not reduce the **Designated Project Aggregate Limit** for any "project".

6. The following replaces Paragraph 3. of SECTION III - LIMITS OF INSURANCE:

- (1) The **Products-Completed Operations Aggregate Limit** shown in the Declarations is the most we

will pay under Coverage **A** for damages because of "bodily injury" and "property damage" included in the "products-completed operations hazard". Any payments made for such damages will not reduce the **Total Aggregate Limit**, the **General Aggregate Limit** or the **Designated Project Aggregate Limit** for any "project"

7. The following is added to the **DEFINITIONS** Section but only for purposes of the Designated Project shown in the SCHEDULE – LIMITS OF INSURANCE

"Project" means any designated project shown in the SCHEDULE – LIMITS OF INSURANCE AND DESIGNATED PROJECT that is away from premises owned by or rented to you and at which you are performing operations pursuant to a written contract or agreement. For the purposes of determining the applicable aggregate limit of insurance, each "project" that includes a premise involving the same or connecting lots, or premises whose connection is interrupted only by a street, roadway, waterway, or by a right-of-way of a railroad, will be considered a single "project".



THIS ENDORSEMENT CHANGES THE POLICY. PLEASE READ IT CAREFULLY.

DESIGNATED INSURED FOR COVERED AUTOS LIABILITY COVERAGE

This endorsement modifies insurance provided under the following:

- AUTO DEALERS COVERAGE FORM
- BUSINESS AUTO COVERAGE FORM
- MOTOR CARRIER COVERAGE FORM

With respect to coverage provided by this endorsement, the provisions of the Coverage Form apply unless modified by this endorsement.

This endorsement identifies person(s) or organization(s) who are "insureds" for Covered Autos Liability Coverage under the Who Is An Insured provision of the Coverage Form. This endorsement does not alter coverage provided in the Coverage Form.

This endorsement changes the policy effective on the inception date of the policy unless another date is indicated below.

<p>Named Insured:American Asphalt South, Inc.</p> <p>Endorsement Effective Date: 12/31/2021</p>

SCHEDULE

<p>Name Of Person(s) Or Organization(s): As required by written contract.</p>
<p>Information required to complete this Schedule, if not shown above, will be shown in the Declarations.</p>

Each person or organization shown in the Schedule is an "insured" for Covered Autos Liability Coverage, but only to the extent that person or organization qualifies as an "insured" under the Who Is An Insured provision contained in Paragraph A.1. of Section II - Covered Autos Liability Coverage in the Business Auto and Motor Carrier Coverage Forms and Paragraph D.2. of Section I - Covered Autos Coverages of the Auto Dealers Coverage Form.



THIS ENDORSEMENT CHANGES THE POLICY. PLEASE READ IT CAREFULLY.

PRIMARY AND NONCONTRIBUTORY – OTHER INSURANCE CONDITION

This endorsement modifies insurance provided under the following:

AUTO DEALERS COVERAGE FORM
BUSINESS AUTO COVERAGE FORM
MOTOR CARRIER COVERAGE FORM

With respect to coverage provided by this endorsement, the provisions of the Coverage Form apply unless modified by the endorsement.

- A.** The following is added to the **Other Insurance Condition** in the Business Auto Coverage Form and the **Other Insurance – Primary And Excess Insurance Provisions** in the Motor Carrier Coverage Form and supersedes any provision to the contrary:
- This Coverage Form's Covered Autos Liability Coverage is primary to and will not seek contribution from any other insurance available to an "insured" under your policy provided that:
1. Such "insured" is a Named Insured under such other insurance; and
 2. You have agreed in writing in a contract or agreement that this insurance would be primary and would not seek contribution from any other insurance available to such "insured".
- B.** The following is added to the **Other Insurance Condition** in the Auto Dealers Coverage Form and supersedes any provision to the contrary:
- This Coverage Form's Covered Autos Liability Coverage and General Liability Coverages are primary to and will not seek contribution from any other insurance available to an "insured" under your policy provided that:
1. Such "insured" is a Named Insured under such other insurance; and
 2. You have agreed in writing in a contract or agreement that this insurance would be primary and would not seek contribution from any other insurance available to such "insured".



THIS ENDORSEMENT CHANGES THE POLICY. PLEASE READ IT CAREFULLY.

WAIVER OF TRANSFER OF RIGHTS OF RECOVERY AGAINST OTHERS TO US (WAIVER OF SUBROGATION)

This endorsement modifies insurance provided under the following:

AUTO DEALERS COVERAGE FORM
BUSINESS AUTO COVERAGE FORM
MOTOR CARRIER COVERAGE FORM

With respect to coverage provided by this endorsement, the provisions of the Coverage Form apply unless modified by the endorsement.

This endorsement changes the policy effective on the inception date of the policy unless another date is indicated below.

Named Insured: American Asphalt South, Inc.

Endorsement Effective Date: 12/31/2021

SCHEDULE

Name(s) Of Person(s) Or Organization(s): As required by written contract.

Information required to complete this Schedule, if not shown above, will be shown in the Declarations.

The **Transfer Of Rights Of Recovery Against Others To Us** Condition does not apply to the person(s) or organization(s) shown in the Schedule, but only to the extent that subrogation is waived prior to the "accident" or the "loss" under a contract with that person or organization.



THIS ENDORSEMENT CHANGES THE POLICY. PLEASE READ IT CAREFULLY.

**PRIMARY AND NONCONTRIBUTORY –
OTHER INSURANCE CONDITION**

This endorsement modifies insurance provided under the following:

COMMERCIAL GENERAL LIABILITY COVERAGE PART
LIQUOR LIABILITY COVERAGE PART
PRODUCTS/COMPLETED OPERATIONS LIABILITY COVERAGE PART

The following is added to the **Other Insurance** Condition and supersedes any provision to the contrary:

Primary And Noncontributory Insurance

This insurance is primary to and will not seek contribution from any other insurance available to an additional insured under your policy provided that:

(1) The additional insured is a Named Insured under such other insurance; and

(2) You have agreed in writing in a contract or agreement that this insurance would be primary and would not seek contribution from any other insurance available to the additional insured.



WAIVER OF TRANSFER OF RIGHTS OF RECOVERY AGAINST OTHERS TO US

This endorsement modifies insurance provided under the following:

COMMERCIAL GENERAL LIABILITY COVERAGE PART
PRODUCTS/COMPLETED OPERATIONS LIABILITY COVERAGE PART

SCHEDULE

Name Of Person Or Organization: Where required by written contract or Agreement.

Information required to complete this Schedule, if not shown above, will be shown in the Declarations.

The following is added to Paragraph 8. **Transfer Of Rights Of Recovery Against Others To Us** of Section IV – Conditions:

We waive any right of recovery we may have against the person or organization shown in the Schedule above because of payments we make for injury or damage arising out of your ongoing operations or "your work" done under a contract with that person or organization and included in the "products-completed operations hazard". This waiver applies only to the person or organization shown in the Schedule above.



WAIVER OF OUR RIGHT TO RECOVER FROM OTHERS ENDORSEMENT - CALIFORNIA

We have the right to recover our payments from anyone liable for an injury covered by this policy. We will not enforce our right against the person or organization named in the Schedule. (This agreement applies only to the extent that you perform work under a written contract that requires you to obtain this agreement from us.)

You must maintain payroll records accurately segregating the remuneration of your employees while engaged in the work described in the Schedule.

The additional premium for this endorsement shall be **INCL** % of the California workers' compensation premium otherwise due on such remuneration.

SCHEDULE

PERSON OR ORGANIZATION	JOB DESCRIPTION
<p>ANY PERSON OR ORGANIZATION WHERE WAIVER OF OUR RIGHT TO RECOVER IS PERMITTED BY LAW AND IS REQUIRED BY WRITTEN CONTRACT PROVIDED SUCH CONTRACT WAS EXECUTED PRIOR TO DATE OF LOSS</p>	<p>ALL JOBS UNDER CONTRACT</p>

This endorsement changes the policy to which it is attached and is effective on the date issued unless otherwise stated.
(The information below is required only when this endorsement is issued subsequent to preparation of the policy.)

Endorsement Effective 04-01-2022 Policy No. ZAWCI9413905

Endorsement No.

Insured AMERICAN ASPHALT SOUTH, INC

Premium \$ INCL.

Insurance Company ARCH INSURANCE COMPANY

Countersigned By 

THIS ENDORSEMENT CHANGES THE POLICY. PLEASE READ IT CAREFULLY.

ADDITIONAL INSURED – OWNERS, LESSEES OR CONTRACTORS – COMPLETED OPERATIONS

This endorsement modifies insurance provided under the following:

COMMERCIAL GENERAL LIABILITY COVERAGE PART

SCHEDULE

Name Of Additional Insured Person(s) Or Organization(s):	Location And Description Of Completed Operations
As required by written contract. If required by your agreement with such Additional Insured, this Insurance shall be primary insurance and non-contributory for that Additional Insured. If anyone, other than the Additional Insured, provides similar insurance for the Additional Insured, then this insurance will apply as outlined in SECTION IV-COMMERCIAL GENERAL LIABILITY CONDITIONS, paragraph 4, Other Insurance, subparagraph c., Method of Sharing. The Inclusion of one or more Insured under the terms of this endorsement does not increase our limits of liability.	As Required by Written Contract
Information required to complete this Schedule, if not shown above, will be shown in the Declarations.	

Section II – Who Is An Insured is amended to include as an additional insured the person(s) or organization(s) shown in the Schedule, but only with respect to liability for "bodily injury" or "property damage" caused, in whole or in part, by "your work" at the location designated and described in the schedule of this endorsement performed for that additional insured and included in the "products-completed operations hazard".



THIS ENDORSEMENT CHANGES THE POLICY. PLEASE READ IT CAREFULLY.

ADDITIONAL INSURED – OWNERS, LESSEES OR CONTRACTORS – SCHEDULED PERSON OR ORGANIZATION

This endorsement modifies insurance provided under the following:

COMMERCIAL GENERAL LIABILITY COVERAGE PART

SCHEDULE

Name Of Additional Insured Person(s) Or Organization(s):	Location(s) Of Covered Operations
As required by written contract. If required by your agreement with such Additional Insured, this Insurance shall be primary insurance and non-contributory for that Additional Insured. If anyone, other than the Additional Insured, provides similar insurance for the Additional Insured, then this insurance will apply as outlined in SECTION IV-COMMERCIAL GENERAL LIABILITY CONDITIONS, paragraph 4, Other Insurance, subparagraph c., Method of Sharing. The Inclusion of one or more Insured under the terms of this endorsement does not increase our limits of liability.	As Required by Written Contract.
Information required to complete this Schedule, if not shown above, will be shown in the Declarations.	

A. Section II – Who Is An Insured is amended to include as an additional insured the person(s) or organization(s) shown in the Schedule, but only with respect to liability for "bodily injury", "property damage" or "personal and advertising injury" caused, in whole or in part, by:

1. Your acts or omissions; or
2. The acts or omissions of those acting on your behalf;

in the performance of your ongoing operations for the additional insured(s) at the location(s) designated above.

B. With respect to the insurance afforded to these additional insureds, the following additional exclusions apply:

This insurance does not apply to "bodily injury" or "property damage" occurring after:

1. All work, including materials, parts or equipment furnished in connection with such work, on the project (other than service, maintenance or repairs) to be performed by or on behalf of the additional insured(s) at the location of the covered operations has been completed; or
2. That portion of "your work" out of which the injury or damage arises has been put to its intended use by any person or organization other than another contractor or subcontractor engaged in performing operations for a principal as a part of the same project.



THIS ENDORSEMENT CHANGES THE POLICY. PLEASE READ IT CAREFULLY.

SCHEDULE OF UNDERLYING INSURANCE

This endorsement modifies insurance provided under the following:
EXCESS FOLLOW-FORM AND UMBRELLA LIABILITY INSURANCE

Commercial General Liability

Carrier: PMA INSURANCE GROUP

Policy Number: AS PER SCHEDULE ON FILE WITH THE COMPANY

Policy Period
From: 12/31/2021
to: 12/31/2022

Limits Of Liability

General Aggregate \$2,000,000

Products-Completed Operations Aggregate \$2,000,000

Personal and Advertising Injury \$1,000,000

Each Occurrence \$1,000,000

Automobile Liability

Carrier: PMA INSURANCE GROUP

Policy Number: AS PER SCHEDULE ON FILE WITH THE COMPANY

Policy Period
From: 12/31/2021
to: 12/31/2022

Limits Of Liability

Bodily Injury And Property Damage Combined Single Limit \$1,000,000

Bodily Injury Each Person \$

Bodily Injury Each Accident \$

Property Damage Each Accident \$

Employers Liability

Carrier ARCH INSURANCE COMPANY

Policy Number: AS PER SCHEDULE ON FILE WITH THE COMPANY

Policy Period
From: 04/01/2021
to: 04/01/2022

Limits Of Liability

Bodily Injury By Accident
Each Accident \$1,000,000*

Bodily Injury By Disease

Policy Limit \$1,000,000*
Each Employee \$1,000,000*

*UNLIMITED IN THE STATE OF NEW YORK FOR SUBJECT EMPLOYEES

PRODUCER: INTERWEST - SACRAMENTO

OFFICE: SAN FRANCISCO, CA



POLICY NUMBER: ZUP-71M89330-21-NF

UMBRELLA
ISSUE DATE: 01/07/22

THIS ENDORSEMENT CHANGES THE POLICY. PLEASE READ IT CAREFULLY.

SCHEDULE OF UNDERLYING INSURANCE - CONTINUED

This endorsement modifies insurance provided under the following:
EXCESS FOLLOW-FORM AND UMBRELLA LIABILITY INSURANCE

Type Of Coverage:	EMPLOYEE BENEFITS LIABILITY	Limits Of Liability
Carrier:	PMA INSURANCE GROUP	\$1,000,000 EACH CLAIM

Policy Number:	AS PER SCHEDULE ON FILE WITH THE COMPANY
----------------	--

Policy Period
From: 10/01/2021
to: 10/01/2022

Type Of Coverage:	Limits Of Liability
--------------------------	----------------------------

Carrier:

Policy Number:

Policy Period
From:
to:

Type Of Coverage:	Limits Of Liability
--------------------------	----------------------------

Carrier

Policy Number:

Policy Period
From:
to:

PRODUCER: INTERWEST - SACRAMENTO

OFFICE: SAN FRANCISCO, CA 

- Company Profile
- Company Search
- Company Search Results
- Company Information
- Old Company Names
- Agent for Service Reference Information
- NAIC Group List
- Lines of Business
- Workers' Compensation Complaint and Request for Action/Appeals Contact Information
- Financial Statements PDF's
 - Annual Statements
 - Quarterly Statements
- Company Complaint
 - Company Performance & Comparison Data
 - Company Enforcement Action
 - Composite Complaints Studies
- Additional Info
 - Find A Company Representative In Your Area
 - View Financial Disclaimer

COMPANY PROFILE
Company Information
PENNSYLVANIA MANUFACTURERS' ASSOCIATION INSURANCE COMPANY

**380 SENTRY PKWY
BLUE BELL, PA 19422-0754
800-222-2749**

Old Company Names
Effective Date
Agent For Service

Melissa DeKoven
2710 Gateway Oaks Drive, Suite 150N
Sacramento CA 95833-3505

Reference Information

NAIC #:	12262
California Company ID #:	2241-8
Date Authorized in California:	05/13/1977
License Status:	UNLIMITED-NORMAL
Company Type:	Property & Casualty
State of Domicile:	PENNSYLVANIA

[back to top](#)
NAIC Group List

NAIC Group #: **0150** OLD REPUBLIC GRP

Lines Of Business

The company is authorized to transact business within these lines of insurance. For an explanation of any of these terms, please refer to the [glossary](#).

- AIRCRAFT
- AUTOMOBILE
- BOILER AND MACHINERY
- BURGLARY
- COMMON CARRIER LIABILITY
- FIRE
- LIABILITY
- MARINE
- MISCELLANEOUS
- PLATE GLASS
- SPRINKLER
- SURETY
- TEAM AND VEHICLE
- WORKERS' COMPENSATION

- Company Profile
- Company Search
- Company Search Results
- Company Information
- Old Company Names
- Agent for Service Reference Information
- NAIC Group List
- Lines of Business
- Workers' Compensation Complaint and Request for Action/Appeals Contact Information

- Financial Statements PDF's
- Annual Statements
- Quarterly Statements
- Company Complaint
- Company Performance & Comparison Data
- Company Enforcement Action
- Composite Complaints Studies

- Additional Info
- Find A Company Representative In Your Area
- View Financial Disclaimer

COMPANY PROFILE
Company Information
TRAVELERS PROPERTY CASUALTY COMPANY OF AMERICA

**ONE TOWER SQUARE
HARTFORD, CT 06183
866-336-2077**

Old Company Names
Effective Date

TRAVELERS INDEMNITY COMPANY OF ILLINOIS (THE) 01/12/2005

Agent For Service

Melissa DeKoven
2710 Gateway Oaks Drive, Suite 150N
Sacramento CA 95833-3505

Reference Information

NAIC #:	25674
California Company ID #:	2495-0
Date Authorized in California:	04/16/1982
License Status:	UNLIMITED-NORMAL
Company Type:	Property & Casualty
State of Domicile:	CONNECTICUT

[back to top](#)

NAIC Group List

NAIC Group #: 3548 Travelers Grp

Lines Of Business

The company is authorized to transact business within these lines of insurance. For an explanation of any of these terms, please refer to the [glossary](#).

- AIRCRAFT
- AUTOMOBILE
- BOILER AND MACHINERY
- BURGLARY
- COMMON CARRIER LIABILITY
- FIRE
- LIABILITY
- MARINE
- MISCELLANEOUS
- PLATE GLASS
- SPRINKLER
- SURETY
- TEAM AND VEHICLE
- WORKERS' COMPENSATION

[back to top](#)

- Company Profile
- Company Search
- Company Search Results
- Company Information
- Old Company Names
- Agent for Service
- Reference Information
- NAIC Group List
- Lines of Business
- Workers' Compensation
- Complaint and Request for Action/Appeals
- Contact Information
- Financial Statements PDF's
- Annual Statements
- Quarterly Statements
- Company Complaint
- Company Performance & Comparison Data
- Company Enforcement Action
- Composite Complaints Studies
- Additional Info
- Find A Company Representative In Your Area
- View Financial Disclaimer

COMPANY PROFILE

Company Information

ARCH INSURANCE COMPANY
210 HUDSON STREET, SUITE 300 HARBORSIDE 3
JERSEY CITY, NJ 07311
877-688-2724

Old Company Names	Effective Date
FIRST AMERICAN INSURANCE COMPANY	01/05/1987
FIRST AMERICAN INSURANCE COMPANY DBA AMERICAN FIRST INSURANCE COMPANY	11/06/2002

Agent For Service

Karissa Lowry
 2710 Gateway Oaks Dr.,
 Ste. 150N
 Sacramento CA 95833-3505

Reference Information

NAIC #:	11150
California Company ID #:	3005-6
Date Authorized in California:	07/19/1985
License Status:	UNLIMITED-NORMAL
Company Type:	Property & Casualty
State of Domicile:	MISSOURI

[back to top](#)

NAIC Group List

NAIC Group #: [1279](#) Arch Ins Grp

Lines Of Business

The company is authorized to transact business within these lines of insurance. For an explanation of any of these terms, please refer to the [glossary](#).

- AIRCRAFT
- AUTOMOBILE
- BOILER AND MACHINERY
- BURGLARY
- COMMON CARRIER LIABILITY
- DISABILITY
- FIRE
- LIABILITY
- MARINE
- SURETY
- TEAM AND VEHICLE
- WORKERS' COMPENSATION

[back to top](#)

Premium is for contract term and is subject to adjustments based on final contract price
Issued in Duplicate
Performance Bond

Bond No.: ES00013315
Premium: \$16,508.00

Recitals:

1. **American Asphalt South, Inc.** (Contractor) has entered into a Contract with COUNTY OF RIVERSIDE (County) for construction of public work known as **Slurry Seal and Curb Ramp Accessibility Project, For Fiscal Year 2022 – 2023, District 3, Project No. D3-0008, D3-0013.**
2. Everest Reinsurance Company, a Delaware corporation (Surety), is the Surety under this Bond.

Agreement:

We, Contractor as Principal and Surety as Surety, jointly and severally agree, state, and are bound unto County, as obligee, as follows:

1. The amount of the obligation of this Bond is 100% of the estimated contract price for the Project of **\$3,133,273.50 (Three million, one hundred thirty-three thousand, two hundred seventy-three dollars and fifty cents)** and inures to the benefit of County.
2. This Bond is exonerated by Contractor doing all things to be kept and performed by it in strict conformance with the Contract Documents for this project, otherwise it remains in full force and effect for the recovery of loss, damage and expense of County resulting from failure of Contractor to so act. All of said Contract Documents are incorporated herein.
3. This obligation is binding on our successors and assigns.
4. For value received, Surety stipulates and agrees that no change, time extension, prepayment to Contractor, alteration or addition to the terms and requirements of the Contract Documents or the work to be performed thereunder shall affect its obligations hereunder and waives notice as to such matters, except the total contract price cannot be increased by more than 10% without approval of Surety.

THIS BOND is executed as of December 5, 2022

By American Asphalt South, Inc.

By [Signature]

Title President

"Contractor"

(Corporate Seal)

Everest Reinsurance Company

By [Signature]

Type Name Sharon Smith, Attorney-In-Fact

Its Attorney in Fact
"Surety"

(Corporate Seal)

NOTE: This Bond must be executed by both parties with corporate seal affixed. All signatures must be acknowledged. (Attach acknowledgements).

ACKNOWLEDGMENT

A notary public or other officer completing this certificate verifies only the identity of the individual who signed the document to which this certificate is attached, and not the truthfulness, accuracy, or validity of that document.

State of California
County of San Bernardino)

On December 6, 2022 before me, Rosa Maria Arteaga- Notary
(insert name and title of the officer)

personally appeared Jeff Petty
_____, who proved to me on the basis of satisfactory evidence to be the person(s) whose name(s) is subscribed to the within instrument and acknowledged to me that he executed the same in his authorized capacity(ies), and that by his/~~her~~/their signature(s) on the instrument the person(s), or the entity upon behalf of which the person(s) acted, executed the instrument.

I certify under PENALTY OF PERJURY under the laws of the State of California that the foregoing paragraph is true and correct.

WITNESS my hand and official seal.



Signature Rosa Maria Arteaga (Seal)

.....
MARIA ARTEAGA
COMM #337551
COUNTY OF CALIFORNIA
SAN FRANCISCO COUNTY
.....



ACKNOWLEDGMENT

A notary public or other officer completing this certificate verifies only the identity of the individual who signed the document to which this certificate is attached, and not the truthfulness, accuracy, or validity of that document.

State of California
County of Sacramento)

On December 5, 2022 before me, Kathleen Le, Notary Public
(insert name and title of the officer)

personally appeared Sharon Smith,
who proved to me on the basis of satisfactory evidence to be the person(s) whose name(s) is/~~are~~
subscribed to the within instrument and acknowledged to me that ~~he~~/she/~~they~~ executed the same in
~~his~~/her/~~their~~ authorized capacity(~~ies~~), and that by ~~his~~/her/~~their~~ signature(s) on the instrument the
person(s), or the entity upon behalf of which the person(s) acted, executed the instrument.

I certify under PENALTY OF PERJURY under the laws of the State of California that the foregoing paragraph is true and correct.

WITNESS my hand and official seal.

Signature  (Seal)







**POWER OF ATTORNEY
EVEREST REINSURANCE COMPANY
DELAWARE**

KNOW ALL PERSONS BY THESE PRESENTS: That Everest Reinsurance Company, a corporation of the State of Delaware ("Company") having its principal office located at 477 Martinsville Road, Liberty Corner, New Jersey 07938, do hereby nominate, constitute, and appoint:

Elizabeth Collodi, John Hopkins, John J. Weber, Joseph H. Weber, Renee Ramsey, Sara Walliser, Mindy Whitehouse, Jennifer Lakmann, Deanna Quintero, Bill Rapp, Jason March, Matthew Foster, Tony Clark, Mary Collins, Kristie Phillips, Claudine Gordon, Michael K. Feeney, Samantha Watkins, Phil Watkins, Brad Espinosa, Paula Sena, Paula Senna, Pam Sey, Breanna Boatright, Kathleen Le, and Sharon Smith

its true and lawful Attorney(s)-in-fact to make, execute, attest, seal and deliver for and on its behalf, as surety, and as its act and deed, where required, any and all bonds and undertakings in the nature thereof, for the penal sum of no one of which is in any event to exceed UNLIMITED, reserving for itself the full power of substitution and revocation.

Such bonds and undertakings, when duly executed by the aforesaid Attorney(s)-in-fact shall be binding upon the Company as fully and to the same extent as if such bonds and undertakings were signed by the President and Secretary of the Company and sealed with its corporate seal.

This Power of Attorney is granted and is signed by facsimile under and by the authority of the following Resolutions adopted by the Board of Directors of Company ("Board") on the 28th day of July 2016:

RESOLVED, that the President, any Executive Vice President, and any Senior Vice President and Anthony Romano are hereby appointed by the Board as authorized to make, execute, seal and deliver for and on behalf of the Company, any and all bonds, undertakings, contracts or obligations in surety or co-surety with others and that the Secretary or any Assistant Secretary of the Company be and that each of them hereby is authorized to attest to the execution of any such bonds, undertakings, contracts or obligations in surety or co-surety and attach thereto the corporate seal of the Company.

RESOLVED, FURTHER, that the President, any Executive Vice President, and any Senior Vice President and Anthony Romano are hereby authorized to execute powers of attorney qualifying the attorney named in the given power of attorney to execute, on behalf of the Company, bonds and undertakings in surety or co-surety with others, and that the Secretary or any Assistant Secretary of the Company be, and that each of them is hereby authorized to attest the execution of any such power of attorney, and to attach thereto the corporate seal of the Company.

RESOLVED, FURTHER, that the signature of such officers named in the preceding resolutions and the corporate seal of the Company may be affixed to such powers of attorney or to any certificate relating thereto by facsimile, and any such power of attorney or certificate bearing such facsimile signatures or facsimile seal shall be thereafter valid and binding upon the Company with respect to any bond, undertaking, contract or obligation in surety or co-surety with others to which it is attached.

IN WITNESS WHEREOF, Everest Reinsurance Company has caused their corporate seals to be affixed hereto, and these presents to be signed by their duly authorized officers this 28th day of July 2016.



Everest Reinsurance Company

Attest: Nicole Chase, Assistant Secretary

By: Anthony Romano, Vice President

On this 28th day of July 2016, before me personally came Anthony Romano, known to me, who, being duly sworn, did execute the above instrument; that he knows the seal of said Company; that the seal affixed to the aforesaid instrument is such corporate seal and was affixed thereto; and that he executed said instrument by like order.

LINDA ROBINS
Notary Public, State of New York
No 01R06239736
Qualified in Queens County
Term Expires April 25, 2023

Linda Robins, Notary Public

IN WITNESS WHEREOF, I have hereunto set my hand and affixed the seal of said Company, at the Liberty Corner, this 5th day of December 2022.

- Company Profile
- Company Search
- Company Search Results
- Company Information
- Old Company Names
- Agent for Service Reference Information
- NAIC Group List
- Lines of Business
- Workers' Compensation Complaint and Request for Action/Appeals Contact Information
- Financial Statements PDF's
- Annual Statements
- Quarterly Statements
- Company Complaint
- Company Performance & Comparison Data
- Company Enforcement Action
- Composite Complaints Studies
- Additional Info
- Find A Company Representative In Your Area
- View Financial Disclaimer

COMPANY PROFILE
Company Information
EVEREST REINSURANCE COMPANY

**100 EVEREST WAY
WARREN, NJ 07059
800-269-6660**

Old Company Names
Effective Date

PRUDENTIAL REINSURANCE COMPANY

04/10/1996

Agent For Service

Melissa DeKoven
2710 Gateway Oaks Drive, Suite 150N
Sacramento CA 95833-3505

Reference Information

NAIC #:	26921
California Company ID #:	2259-0
Date Authorized in California:	10/24/1977
License Status:	UNLIMITED-NORMAL
Company Type:	Property & Casualty
State of Domicile:	DELAWARE

[back to top](#)
NAIC Group List

 NAIC Group #: **1120** EVEREST REINS HOLDINGS GRP

Lines Of Business

The company is authorized to transact business within these lines of insurance. For an explanation of any of these terms, please refer to the [glossary](#).

AIRCRAFT
 AUTOMOBILE
 BOILER AND MACHINERY
 BURGLARY
 COMMON CARRIER LIABILITY
 CREDIT
 DISABILITY
 FIRE
 LIABILITY
 MARINE
 MISCELLANEOUS
 PLATE GLASS
 SPRINKLER
 SURETY
 TEAM AND VEHICLE
 WORKERS' COMPENSATION

[back to top](#)

Premium is included in the Performance bond and is subject to adjustments based on final contract price

Bond No.: ES00013315

Issued in Duplicate
Payment Bond


(Public Works - Civil Code §9550 et seq.)

The makers of this Bond are American Asphalt South, Inc. as Principal and Original Contractor and Everest Reinsurance Company, a corporation, authorized to issue Surety Bonds in California, as Surety, and this Bond is issued in conjunction with that certain public works contract to be executed between Principal and COUNTY OF RIVERSIDE a public entity, as Owner, for \$3,133,273.50 (Three million, one hundred thirty-three thousand, two hundred seventy-three dollars and fifty cents), the total amount payable. The amount of this bond is one hundred percent (100%) of said sum. Said contract is for public work generally consisting of Slurry Seal and Curb Ramp Accessibility Project, For Fiscal Year 2022 – 2023, District 3, Project No. D3-0008, D3-0013.

The beneficiaries of this Bond are as is stated in 9554 of the Civil Code and requirements and conditions of this Bond are as is set forth in 9554, 9558, 9560 and 9564 of said code. Without notice, Surety consents to extension of time for performance, change in requirements, amount of compensation, or prepayment under said contract.

Dated: December 5, 2022

American Asphalt South, Inc.
Original Contractor – Principal




Everest Reinsurance Company
Surety

By [Signature]

By [Signature]
Sharon Smith, Attorney-In-Fact
Its Attorney In Fact

Title President
(If corporation, affix seal)



(Corporate Seal)

(Corporate Seal)

STATE
OF _____
COUNTY
OF _____

} ss. SURETY'S ACKNOWLEDGEMENT

On _____ before me, _____ personally appeared, _____, known to me, or proved to me on the basis of satisfactory evidence, to be the person whose name is subscribed to the within instrument and acknowledged to me that he executed the same in his authorized capacities, and that by his signature on the instrument the person, or the entity upon behalf of which the person acted, executed the instrument.

WITNESS my hand and official seal.

-See Attached - California all Purpose Acknowledgment Complies with Civil Code section 1189.

Signature of Notary Public

Notary Public (Seal)

NOTE: This Bond must be executed by both parties with corporate seal affixed. All signatures must be acknowledged. (Attach acknowledgements).

ACKNOWLEDGMENT

A notary public or other officer completing this certificate verifies only the identity of the individual who signed the document to which this certificate is attached, and not the truthfulness, accuracy, or validity of that document.


State of California
County of San Bernardino)

On December 6, 2022 before me, Rosa Maria Arteaga- Notary
(insert name and title of the officer)

personally appeared Jeff Petty
_____, who proved to me on the basis of satisfactory evidence to be the person(s) whose name(s) is subscribed to the within instrument and acknowledged to me that he executed the same in his authorized capacity(ies), and that by his/her/their signature(s) on the instrument the person(s), or the entity upon behalf of which the person(s) acted, executed the instrument.

I certify under PENALTY OF PERJURY under the laws of the State of California that the foregoing paragraph is true and correct.

WITNESS my hand and official seal.



Signature *Rosa Maria Arteaga* (Seal)

My Commission Expires August 15, 2012
NOTARY PUBLIC - STATE OF TEXAS
COMM #52812521
ROSA MARIA ALTAAGA



ACKNOWLEDGMENT

A notary public or other officer completing this certificate verifies only the identity of the individual who signed the document to which this certificate is attached, and not the truthfulness, accuracy, or validity of that document.

State of California
County of Sacramento)

On December 5, 2022 before me, Kathleen Le, Notary Public
(insert name and title of the officer)

personally appeared Sharon Smith,
who proved to me on the basis of satisfactory evidence to be the person(s) whose name(s) is/~~are~~
subscribed to the within instrument and acknowledged to me that ~~he~~/she/~~they~~ executed the same in
~~his~~/her/~~their~~ authorized capacity(~~ies~~), and that by ~~his~~/her/~~their~~ signature(s) on the instrument the
person(s), or the entity upon behalf of which the person(s) acted, executed the instrument.

I certify under PENALTY OF PERJURY under the laws of the State of California that the foregoing paragraph is true and correct.

WITNESS my hand and official seal.

Signature  (Seal)





**POWER OF ATTORNEY
EVEREST REINSURANCE COMPANY
DELAWARE**

KNOW ALL PERSONS BY THESE PRESENTS: That Everest Reinsurance Company, a corporation of the State of Delaware ("Company") having its principal office located at 477 Martinsville Road, Liberty Corner, New Jersey 07938, do hereby nominate, constitute, and appoint:

Elizabeth Colodi, John Hopkins, John J. Weber, Joseph H. Weber, Renee Ramsey, Sara Walliser, Mindy Whitehouse, Jennifer Lakmann, Deanna Quintero, Bill Rapp, Jason March, Matthew Foster, Tony Clark, Mary Collins, Kristie Phillips, Claudine Gordon, Michael K. Feeney, Samantha Watkins, Phil Watkins, Brad Espinosa, Paula Sena, Paula Senna, Pam Sey, Breanna Boatright, Kathleen Le, and Sharon Smith

its true and lawful Attorney(s)-in-fact to make, execute, attest, seal and deliver for and on its behalf, as surety, and as its act and deed, where required, any and all bonds and undertakings in the nature thereof, for the penal sum of no one of which is in any event to exceed UNLIMITED, reserving for itself the full power of substitution and revocation.

Such bonds and undertakings, when duly executed by the aforesaid Attorney(s)-in-fact shall be binding upon the Company as fully and to the same extent as if such bonds and undertakings were signed by the President and Secretary of the Company and sealed with its corporate seal.


This Power of Attorney is granted and is signed by facsimile under and by the authority of the following Resolutions adopted by the Board of Directors of Company ("Board") on the 28th day of July 2016:

RESOLVED, that the President, any Executive Vice President, and any Senior Vice President and Anthony Romano are hereby appointed by the Board as authorized to make, execute, seal and deliver for and on behalf of the Company, any and all bonds, undertakings, contracts or obligations in surety or co-surety with others and that the Secretary or any Assistant Secretary of the Company be and that each of them hereby is authorized to attest to the execution of any such bonds, undertakings, contracts or obligations in surety or co-surety and attach thereto the corporate seal of the Company.

RESOLVED, FURTHER, that the President, any Executive Vice President, and any Senior Vice President and Anthony Romano are hereby authorized to execute powers of attorney qualifying the attorney named in the given power of attorney to execute, on behalf of the Company, bonds and undertakings in surety or co-surety with others, and that the Secretary or any Assistant Secretary of the Company be, and that each of them is hereby authorized to attest the execution of any such power of attorney, and to attach thereto the corporate seal of the Company.

RESOLVED, FURTHER, that the signature of such officers named in the preceding resolutions and the corporate seal of the Company may be affixed to such powers of attorney or to any certificate relating thereto by facsimile, and any such power of attorney or certificate bearing such facsimile signatures or facsimile seal shall be thereafter valid and binding upon the Company with respect to any bond, undertaking, contract or obligation in surety or co-surety with others to which it is attached.

IN WITNESS WHEREOF, Everest Reinsurance Company has caused their corporate seals to be affixed hereto, and these presents to be signed by their duly authorized officers this 28th day of July 2016.



Everest Reinsurance Company

Attest: Nicole Chase, Assistant Secretary

By: Anthony Romano, Vice President

On this 28th day of July 2016, before me personally came Anthony Romano, known to me, who, being duly sworn, did execute the above instrument; that he knows the seal of said Company; that the seal affixed to the aforesaid instrument is such corporate seal and was affixed thereto; and that he executed said instrument by like order.

LINDA ROBINS
Notary Public, State of New York
No 01R06239736
Qualified in Queens County
Term Expires April 25, 2023

Linda Robins, Notary Public

IN WITNESS WHEREOF, I have hereunto set my hand and affixed the seal of said Company, at the Liberty Corner, this 5th day of December, 2022.

- Company Profile
- Company Search
- Company Search Results
- Company Information
- Old Company Names
- Agent for Service Reference Information
- NAIC Group List
- Lines of Business
- Workers' Compensation Complaint and Request for Action/Appeals Contact Information
- Financial Statements PDF's
- Annual Statements
- Quarterly Statements
- Company Complaint
- Company Performance & Comparison Data
- Company Enforcement Action
- Composite Complaints Studies
- Additional Info
- Find A Company Representative In Your Area
- View Financial Disclaimer

COMPANY PROFILE
Company Information
EVEREST REINSURANCE COMPANY

**100 EVEREST WAY
WARREN, NJ 07059
800-269-6660**

Old Company Names
Effective Date

PRUDENTIAL REINSURANCE COMPANY 04/10/1996

Agent For Service

Melissa DeKoven
2710 Gateway Oaks Drive, Suite 150N
Sacramento CA 95833-3505

Reference Information

NAIC #:	26921
California Company ID #:	2259-0
Date Authorized in California:	10/24/1977
License Status:	UNLIMITED-NORMAL
Company Type:	Property & Casualty
State of Domicile:	DELAWARE

[back to top](#)

NAIC Group List

NAIC Group #: **1120** EVEREST REINS HOLDINGS GRP

Lines Of Business

The company is authorized to transact business within these lines of insurance. For an explanation of any of these terms, please refer to the [glossary](#).

AIRCRAFT
 AUTOMOBILE
 BOILER AND MACHINERY
 BURGLARY
 COMMON CARRIER LIABILITY
 CREDIT
 DISABILITY
 FIRE
 LIABILITY
 MARINE
 MISCELLANEOUS
 PLATE GLASS
 SPRINKLER
 SURETY
 TEAM AND VEHICLE
 WORKERS' COMPENSATION

[back to top](#)

Bid

Date: November 15th, 2022

To: County of Riverside, hereafter called "County";

Bidder: American Asphalt South, Inc.
(hereafter called "Contractor")

The undersigned, Contractor, having carefully examined the site and the Contract Documents for the construction of **Slurry Seal and Curb Ramp Accessibility Project, For Fiscal Year 2022 – 2023, District 3, Project No. D3-0008, D3-0013** hereby proposes to construct the work in accordance with the Contract Documents, including **Addenda Number(s)** 1,2 (Fill in addenda numbers if addenda have been issued.) for the amount stated in this Bid.

By submitting this Bid, Contractor agrees with County:

1. That unless withdrawn in person by Contractor or some person authorized in writing by Contractor (not by telephone or facsimile) before the time specified in the Notice Inviting Bids for the public opening of bids, this Bid constitutes an irrevocable offer for 90 calendar days after that date.
2. County has the right to reject any or all Bids and to waive any irregularities or informalities contained in a Bid.
3. To execute the Contract and deliver the Performance Bond, Payment Bond and Insurance Certificate with endorsements, that comply with the requirements set forth in the Instruction to Bidders and General Conditions, within ten (10) business days of the date of the Notice of Acceptance of Bid and Intent to Award as issued by the County.
4. That the contract shall be awarded upon a resolution or minute order to that effect duly adopted by the governing body of County; and that execution of the Contract shall constitute a written memorial thereof.
5. To submit to the County such information as County may require determining whether a particular Bid is the lowest responsible bid submitted.
6. That the accompanying Bid Bond, certified check or cashier's check is in an amount not less than 10% of the total bid submitted and constitutes a guarantee that if awarded the contract, Contractor will execute the Contract and deliver the required bonds within ten (10) business days after notice of award. If Contractor fails to execute and deliver said documents, the bond or check is to be charged with the costs of the resultant damages to the County, including but not limited to: publication costs, the difference in money between the amount bid and the amount in excess of the bid which it costs County to do or cause to be done for the work involved, lease and rental costs, additional salaries and overhead, increased interest and costs of funding the project, attorney expense, additional engineering and architectural expense and cost of maintaining or constructing alternate facilities occasioned by the failure to execute and deliver said documents.
7. By signing this Bid the Contractor certifies that the representations made therein are made under penalty of perjury.

Slurry Seal and Curb Ramp Accessibility Project

ISSUED BY ADDENDUM No. 2
ATTACHMENT "A"

For Fiscal Year 2022 - 2023

District 3, Project No. D3-0008, D3-0013

REVISED PROPOSAL

ITEM No.	ITEM CODE	ITEM	Like Bid Item*	UNIT	ESTIMATED QUANTITY	ITEM PRICE (IN FIGURES)	TOTAL (IN FIGURES)
----------	-----------	------	----------------	------	--------------------	-------------------------	--------------------

BASE BID SCHEDULE - Slurry Seal Project

1	374207	CRACK TREATMENT (ROUT AND SEAL RANDOM CRACKS)	----	LS	1	\$ 251,168.00	\$ 251,168.00
2	150716	REMOVE PAINTED TRAFFIC STRIPE, PAVEMENT MARKING, AND PAVEMENT MARKERS	----	LS	1	\$ 96,547.00	\$ 96,547.00
3	128650	PORTABLE CHANGEABLE MESSAGE SIGN	----	EA	2	\$ 5,000.00	\$ 10,000.00
4	377501	SLURRY SEAL [TYPE 1]	----	TON	1,727	\$ 295.30	\$ 509,983.10
5	377501	SLURRY SEAL [TYPE 2]	Like 1	TON	2,757	\$ 252.90	\$ 697,245.30
6	378000	MICROSURFACING 2	Like 2	TON	1,920	\$ 248.80	\$ 477,696.00
7	840519(F)	THERMOPLASTIC CROSSWALK AND PAVEMENT MARKING	Like 3	SQFT	13,250	\$ 4.90	\$ 64,925.00
8	840656(F)	PAINT TRAFFIC STRIPE (2-COAT)	Like 4	LF	232,000	\$ 0.55	\$ 127,600.00
9	850102(F)	PAVEMENT MARKER (RETROREFLECTIVE)	Like 5	EA	7,200	\$ 5.50	\$ 39,600.00
10	010602	MISCELLANEOUS DIRECTED WORK	----	FA	1	150,000.00	150,000.00
11	010601	OBTAIN ENCROACHMENT PERMIT	----	FA	1	25,000.00	25,000.00
12	066061	CONSTRUCTION ZONE ENHANCEMENT ENFORCEMENT PROGRAM (COZEEP)	----	FA	1	30,000.00	30,000.00
12.A	820840	ROADSIDE SIGN - ONE POST	----	EA	91	\$ 330.00	\$ 30,030.00
12.B	820410	SALVAGE ROADSIDE SIGN	----	EA	40	\$ 27.50	\$ 1,100.00
12.C	820610	RELOCATE ROADSIDE SIGN	----	EA	2	\$ 55.00	\$ 110.00

BASE BID
SUB-TOTAL:
ITEMS 1-12.C

Two Million, Five Hundred Eleven Thousand, Four & 40/100 dollars \$2,511,004.40
"WORDS"

* NOTE: See Instructions to Bidders, Section 16 "Like Bid Items", on page A9 and A10; corrections will apply if Like Bid items cost discrepancies are submitted.

00.201,100	00.201,100
00.202,100	00.202,100
00.203,100	00.203,100
00.204,100	00.204,100
00.205,100	00.205,100
00.206,100	00.206,100
00.207,100	00.207,100
00.208,100	00.208,100
00.209,100	00.209,100
00.210,100	00.210,100

00.211,100	00.211,100
00.212,100	00.212,100
00.213,100	00.213,100

04.11.11.21 2011 10th Floor, Tower 4, 100 Place

REVISED PROPOSAL

ISSUED BY ADDENDUM No. 2
ATTACHMENT "A"

ITEM No.	ITEM CODE	ITEM	Like Bid Item*	UNIT	ESTIMATED QUANTITY	ITEM PRICE (IN FIGURES)	TOTAL (IN FIGURES)
----------	-----------	------	----------------	------	--------------------	-------------------------	--------------------

ALTERNATIVE BID SCHEDULE 1 - Curb Ramp Accessibility Project

13	150769	REMOVE ASPHALT CONCRETE	----	SQYD	10	\$ 594.00	\$ 5,940.00
14	390130	HOT MIX ASPHALT	----	TON	4	\$ 2,750.00	\$ 11,000.00
15	017315	MINOR CONCRETE (CURB RAMP) (CRS 403 - CASE A)	----	EA	20	\$ 12,500.00	\$ 250,000.00
16	017303	MINOR CONCRETE (SPANDREL) (CRS 209)	----	SQFT	560	\$ 65.00	\$ 36,400.00
17	731656	CURB RAMP DETECTABLE WARNING SURFACE	----	EA	8	\$ 2,200.00	\$ 17,600.00

ALT. BID SCH. 1

SUB-TOTAL:
ITEMS 13-17

Three Hundred Twenty Thousand, Nine Hundred Forty + \$ 320,940.00
"WORDS" 00/100 dollars

ALTERNATIVE BID SCHEDULE 2 - Replace Asphalt Concrete Surface

18	390095	REPLACE ASPHALT CONCRETE SURFACING	----	CY	150	\$ 925.00	\$ 138,750.00
----	--------	------------------------------------	------	----	-----	-----------	---------------

ALT. BID SCH. 2

SUB-TOTAL:
ITEM 18

One Hundred Thirty - Eight Thousand, Seven Hundred Fifty + \$ 138,750.00
"WORDS" 00/100 dollars

ALTERNATIVE BID SCHEDULE 3 - Slurry Seal Project City of Menifee

19	374207	CRACK TREATMENT (ROUT AND SEAL RANDOM CRACKS)	----	LS	1	\$ 3,805.00	\$ 3,805.00
20	150716	REMOVE PAINTED TRAFFIC STRIPE, PAVEMENT MARKING, AND PAVEMENT MARKERS	----	LS	1	\$ 4,279.00	\$ 4,279.00
21	378000	MICROSURFACING 2	Like 2	TON	70	\$ 248.80	\$ 17,416.00
22	840656(F)	PAINT TRAFFIC STRIPE (2-COAT)	Like 4	LF	10,600	\$ 0.55	\$ 5,830.00
23	850102(F)	PAVEMENT MARKER (RETROREFLECTIVE)	Like 5	EA	230	\$ 5.50	\$ 1,265.00

ALT. BID SCH. 3

SUB-TOTAL:
ITEMS 19-23

Thirty - Two Thousand, Five Hundred ninety - Five + \$ 32,595.00
"WORDS" 00/100 dollars

* NOTE: See Instructions to Bidders, Section 16 "Like Bid Items", on page A9 and A10; corrections will apply if Like Bid items cost discrepancies are submitted.

00.000000	00.000000
00.000000	00.000000
00.000000	00.000000
00.000000	00.000000
00.000000	00.000000

00.000000 + 00.000000 = 00.000000
 00.000000

00.000000	00.000000
-----------	-----------

00.000000 + 00.000000 = 00.000000
 00.000000

00.000000	00.000000
00.000000	00.000000
00.000000	00.000000
00.000000	00.000000
00.000000	00.000000

00.000000 + 00.000000 = 00.000000
 00.000000

REVISED PROPOSAL

ISSUED BY ADDENDUM No. 2
ATTACHMENT "A"

ITEM No.	ITEM CODE	ITEM	Like Bid Item*	UNIT	ESTIMATED QUANTITY	ITEM PRICE (IN FIGURES)	TOTAL (IN FIGURES)
----------	-----------	------	----------------	------	--------------------	-------------------------	--------------------

ALTERNATIVE BID SCHEDULE 4 - Slurry Seal Project City of San Jacinto

24	374207	CRACK TREATMENT (ROUT AND SEAL RANDOM CRACKS)	----	LS	1	\$ 3,805.00	\$ 3,805.00
25	150716	REMOVE PAINTED TRAFFIC STRIPE, PAVEMENT MARKING, AND PAVEMENT MARKERS	----	LS	1	\$ 3,905.00	\$ 3,905.00
26	378000	MICROSURFACING 2	Like 2	TON	69	\$ 248.80	\$ 17,167.20
27	840519(F)	THERMOPLASTIC CROSSWALK AND PAVEMENT MARKING	Like 3	SQFT	120	\$ 4.90	\$ 588.00
28	840656(F)	PAINT TRAFFIC STRIPE (2-COAT)	Like 4	LF	9,820	\$ 0.55	\$ 5,401.00
29	850102(F)	PAVEMENT MARKER (RETROREFLECTIVE)	Like 5	EA	200	\$ 5.50	\$ 1,100.00

ALT. BID SCH. 4
SUB-TOTAL:
ITEMS 24-29

Thirty - One Thousand, Nine Hundred Sixty - Six & ²⁰/₁₀₀ dollars \$ 31,906.20
"WORDS"

* NOTE: See Instructions to Bidders, Section 16 "Like Bid Items", on page A9 and A10; corrections will apply if Like Bid items cost discrepancies are submitted.

ALTERNATIVE BID SCHEDULE 5 - Slurry Seal Project City of Temecula

30	374207	CRACK TREATMENT (ROUT AND SEAL RANDOM CRACKS)	----	LS	1	\$ 5,650.00	\$ 5,650.00
31	150716	REMOVE PAINTED TRAFFIC STRIPE, PAVEMENT MARKING, AND PAVEMENT MARKERS	----	LS	1	\$ 9,713.00	\$ 9,713.00
32	377501	SLURRY SEAL [TYPE 2]	Like 1	TON	276	\$ 252.90	\$ 69,800.40
33	840519(F)	THERMOPLASTIC CROSSWALK AND PAVEMENT MARKING	Like 3	SQFT	310	\$ 4.90	\$ 1,519.00
34	840656(F)	PAINT TRAFFIC STRIPE (2-COAT)	Like 4	LF	15,560	\$ 0.55	\$ 8,558.00
35	850102(F)	PAVEMENT MARKER (RETROREFLECTIVE)	Like 5	EA	190	\$ 5.50	\$ 1,045.00
36	151224	REMOVE DELINEATOR	----	EA	21	\$ 27.50	\$ 577.50
37	820130	OBJECT MARKER [FLEXIBLE POST]	----	EA	21	\$ 55.00	\$ 1,155.00

ALT. BID SCH. 5
SUB-TOTAL:
ITEMS 30-37

Ninety - Eight thousand, Seventeen & ⁹⁰/₁₀₀ dollars \$ 98,017.90
"WORDS"

* NOTE: See Instructions to Bidders, Section 16 "Like Bid Items", on page A9 and A10; corrections will apply if Like Bid items cost discrepancies are submitted.

PROJECT TOTAL:
ITEMS 1 - 37

Three Million, One Hundred Thirty - Three Thousand \$ 3,133,273.50
"WORDS"
Two Hundred Seventy - three & ⁵⁰/₁₀₀ dollars

\$ 2,800.00	\$ 2,800.00
\$ 2,700.00	\$ 2,700.00
\$ 17,100.00	\$ 17,100.00
\$ 288.00	\$ 288.00
\$ 2,401.00	\$ 2,401.00
\$ 1,000.00	\$ 2.20

\$ 2,400.00 Thirty-one thousand, nine hundred sixty-six and 20/100 dollars

\$ 2,200.00	\$ 2,200.00
\$ 2,100.00	\$ 2,100.00
\$ 18,800.00	\$ 18,800.00
\$ 1,200.00	\$ 1,200.00
\$ 222.00	\$ 22.00
\$ 240.00	\$ 2.00
\$ 272.00	\$ 27.00
\$ 1,200.00	\$ 2.00

\$ 2,200.00 Thirty-eight thousand, seven hundred and 20/100 dollars

\$ 2,200.00 Three Million, One Hundred Thirty-three thousand, Seven Hundred and 20/100 dollars

Bidder Data and Signature

Name of Bidder: American Asphalt South, Inc.

Type of organization: Corporation

Person(s) authorized to sign for Bidder: Jeff Petty - President,

Tim Griffin - Secretary, Rick Erblich - Treasurer

Note:

If Bidder is a **Corporation**, state legal name of Corporation and also names of the president, vice-president, secretary, treasurer and manager thereof.

If Bidder is a **Co-Partnership**, state true name of firm and also names of all individual co-partners composing firm.

If Bidder is a sole proprietorship or an **Individual**, state first and last name(s) in full.

If Bid is signed by an agent other than an owner, partner or corporate officer, Bid shall be accompanied by a power-of-attorney.

Business Street Address: 19992 El Rivino Rd, Riverside
(Please include business address even if P.O. Box is used.)

Business City, State, Zip Code: Riverside, CA 92509

P.O. Box- Number: 310036

P.O. Box- City, State, Zip Code: Fontana, CA 92331

Phone: (909) 427-8276

Facsimile: (909) 427-8279

E-mail: Jeffp@americanasphalt.com

Contractor's license number: 784989

License Classification(s): A

Expiration date: 09/30/2024

Department of Industrial Relations Registration Number: 100000645


Bidder Data and Signature (continued)

Accompanying this Bid is a certified check, cashier check or bid bond in an amount equal to at least ten (10) percent of the total bid for:

**Slurry Seal and Curb Ramp Accessibility Project
For Fiscal Year 2022 - 2023
District 3, Project No. D3-0008, D3-0013**

By my signature on this Bid, I certify, under penalty of perjury under the laws of the State of California, that all the information on this form is true and correct.

IN WITNESS WHERE OF Bidder/Contractor executed this Bid as of the date set forth on page **B1** of this Bid.

Signature: 

Name (printed): Jeff Pety

Title: President
"Contractor"

Subcontractor List

Bidder/Contractor submits the following complete list of each Subcontractor who will perform work, labor or render service in or about the construction in an amount in excess of 1/2 of 1% of the total bid or \$10,000 whichever is greater.

Check box on right side of row if any construction item, for the listed Subcontractor, is partial work. If partial work is to be performed within a certain construction item or trade, the Bidder/Contractor shall specify the portion(s) of the work to be performed by the different subcontractors or Bidder/Contractor will be subject to provisions of Public Contract Code Section 4106.

Name of Bidder (Prime/General Contractor): American Asphalt South, Inc.

	Subcontractor Name	License Number	DIR Registration Number	Business Address (City, State)	Construction Item(s) [Item Number and Description]	Check if Partial Work
1.	Cal-Stripe	685387	100001100	2040 E. Steel Rd Colton, CA	2, 7-9, 12A-12C, 20, 22, 23, 25, 27-29, 31, 33-37 Striping & Signs	<input type="checkbox"/>
2.	Pavement Rehab Company	1051374	1000064823	810 E. Mendocillo Way Corona, CA	13-18 AC, Concrete + Wearing Surface	<input type="checkbox"/>
3.						<input type="checkbox"/>
4.						<input type="checkbox"/>
5.						<input type="checkbox"/>
6.						<input type="checkbox"/>

Additional Subcontractor List(s) may be attached to the Bid.
(A copy of this form may be attached with additional Subcontractor information.)

Percent of work to be performed by Subcontractors: 25.1 %

Note: A minimum of 50% of the work is required to be performed by the prime/general Contractor.

100001100 2000 E. Steel Rd Colton, CA 21-22-23 20-22-23 15-18 Paving Contractors AC Concrete &	100001100 2000 E. Steel Rd Colton, CA 21-22-23 20-22-23 15-18 Paving Contractors AC Concrete &	082287 1081274	Cal-Strike Payment Repair Company
---	---	-------------------	---

Non-Collusion Declaration

To be executed by bidder and submitted with bid.
(Title 23 United States Code Section 112 and Public Contract Code Section 7106)

The undersigned declares:

I am the President (Title) of American Asphalt South, Inc. (Company),
the party making the foregoing bid.

The bid is not made in the interest of, or on behalf of, any undisclosed person, partnership, company, association, organization, or corporation. The bid is genuine and not collusive or sham. The bidder has not directly or indirectly induced or solicited any other bidder to put in a false or sham bid. The bidder has not directly or indirectly colluded, conspired, connived, or agreed with any bidder or anyone else to put in a sham bid, or that anyone shall refrain from bidding. The bidder has not in any manner, directly or indirectly, sought by agreement, communication, or conference with anyone to fix the bid price of the bidder or any other bidder, or to fix any overhead, profit, or cost element of the bid price, or of that of any other bidder.

All statements contained in the bid are true. The bidder has not, directly or indirectly, submitted his or her bid price of any breakdown thereof, or the contents thereof, or divulged information or data relative thereto, to any corporation, partnership, company, association, organization, bid depository, or to any member or agent thereof to effectuate a collusive or sham bid, and has not paid, and will not pay, any person or entity for such purpose.


Any person executing this declaration on behalf of a bidder that is a corporation, partnership, joint venture, limited liability company, limited liability partnership, or any other entity, hereby represents that he or she has full power to execute, and does execute, this declaration on behalf of the bidder.

I declare under penalty of perjury under the applicable laws that the foregoing is true and correct and that this declaration is executed on

November (Month) 15 (Day) of 2022 (Year),

at Riverside (City), California (State).

Signature of Declarant:



Printed name of Declarant:

Jeff Petty

Name of Bidder (Company):

American Asphalt South, Inc.

Title or Office:

President


Note: Notarization of signature required.
 Check box if attachment is included.

A notary public or other officer completing this certificate verifies only the identity of the individual who signed the document to which this certificate is attached, and not the truthfulness, accuracy, or validity of that document.

State of California
County of San Bernardino

Subscribed and sworn to (or affirmed) before me on this 8th.
day of November, 2022, by Jeff Petty

_____,
proved to me on the basis of satisfactory evidence to be the
person(s) who appeared before me.



(Seal)

Signature Rosa Maria Arteaga

ROSA MARIA ARTEAGA
COMM #323252
NOTARY PUBLIC - CALIFORNIA
SAN BERNARDINO COUNTY
My Commission Expires 04/25/2025



Iran Contracting Act
(Public Contract Code sections 2200-2208)


Prior to bidding on, submitting a proposal or executing a contract or renewal for a County of Riverside contract for goods or services of **\$1,000,000 or more**, a Contractor must either:

- a) Certify it is not on the current list of persons engaged in investment activities in Iran created by the California Department of General Services ("DGS") pursuant to Public Contract Code section 2203(b) and is not a financial institution extending twenty million dollars (\$20,000,000) or more in credit to another person, for 45 days or more, if that other person will use the credit to provide goods or services in the energy sector in Iran and is identified on the current list of persons engaged in investment activities in Iran created by DGS; or
- b) Demonstrate it has been exempted from the certification requirement for that solicitation or contract pursuant to Public Contract Code section 2203(c) or (d).

To comply with this requirement, please insert your Contractor or financial institution name and Federal ID Number (if available) and complete one of the options below. Please note: California law establishes penalties for providing false certifications, including civil penalties equal to the greater of \$250,000 or twice the amount of the contract for which the false certification was made; contract termination; and three-year ineligibility to bid on contracts. (Public Contract Code section 2205.)

Option #1 – Certification

I, the official named below, certify I am duly authorized to execute this certification on behalf of the vendor/financial institution identified below, and the vendor/financial institution identified below is **not** on the current list of persons engaged in investment activities in Iran created by DGS and is not a financial institution extending twenty million dollars (\$20,000,000) or more in credit to another person/vendor, for 45 days or more, if that other person/vendor will use the credit to provide goods or services in the energy sector in Iran and is identified on the current list of persons engaged in investment activities in Iran created by DGS.

<i>Contractor Name/Financial Institution (Printed)</i> American Asphalt South, Inc.		<i>Federal ID Number (or n/a)</i> 94-3924781
<i>By (Authorized Signature)</i> 		
<i>Printed Name and Title of Person Signing</i> Jeff Pethy, President		
<i>Date Executed</i> 11-15-22	<i>Executed in</i> Riverside, California	

Option #2 – Exemption

Pursuant to Public Contract Code sections 2203(c) and (d), a public entity may permit a Contractor/financial institution engaged in investment activities in Iran, on a case-by-case basis, to be eligible for, or to bid on, submit a proposal for, or enters into or renews, a contract for goods and services.

If you have obtained an exemption from the certification requirement under the Iran Contracting Act, please fill out the information below, and **attach documentation demonstrating the exemption approval.**

<i>Contractor Name/Financial Institution (Printed)</i>		<i>Federal ID Number (or n/a)</i>
<i>By (Authorized Signature)</i>		
<i>Printed Name and Title of Person Signing</i>		
<i>Date Executed</i>	<i>Executed in</i>	

Opt Out of Payment Adjustments for Price Index Fluctuations

Slurry Seal and Curb Ramp Accessibility Project

For Fiscal Year 2022 - 2023

District 3, Project No. D3-0008, D3-0013

To opt out of the payment adjustments for price index fluctuations, as specified in Standard Specifications Section 9-1.07 "Payment Adjustments for Price Index Fluctuations," completely fill in, date, sign, and submit this form with the Bid documents.

By signing and submitting this form, our company hereby opts out of the payment adjustments for price index fluctuations for the above-named project.

Date: 11-15-22

Company Name (Bidder): American Asphalt South, Inc.

Signature: 

(Signature of Company's authorized officer or designated representative)

Name (printed): Jeff Petty

Title: President



Rid Bond

Recitals:

1. _____ American _____ "Contractor", has submitted his/her _____ of Riverside, "County", for the construction of public work for Sh ibility Project, For Fiscal Year 2022 – 2023, District 3, Project # _____ with a Notice Inviting Bids from the County.
2. _____ Everest _____ Delaware corporation, hereaf _____ this bond.

Agreement:

- We, Contractor as Principal and Surety as Surety, jointly and severally agree and state as follows:
1. The amount of the obligation of this bond is 10% of the amount of the Contractor's Proposal, including bid alternates, and inures to the benefit of County.
 2. This Bond is exonerated by (1) County rejecting said Proposal or, in the alternate, (2) if said Proposal is accepted, Contractor executes the Contract and furnishes the Bonds as agreed to in its Proposal, otherwise it remains in full force and effect for the recovery of loss, damage and expense of County resulting from failure of Contractor to act as agreed to in its Proposal. Some types of possible loss, damage and expense are specified in the Contractor's Proposal.
 3. Surety, for value received, stipulates and agrees that its obligations hereunder shall in no way be impaired or affected by any extension of time within which County may accept the Proposal and waives notice of any such extension.
 4. This Bond is binding on our heirs, executors, administrators, successors and assigns.

Dated: November 7, 2022

Signatures:

Everest Reinsurance Company



American Asphalt South, Inc.

By: Kathleen Le
Kathleen Le,

By: Jeff Petty

Title: Attorney in Fact
"Surety"

Title: Jeff Petty - President
"Contractor"



STATE OF _____
COUNTY _____
OF _____

} ss. SURETY'S ACKNOWLEDGEMENT

On _____ before me, _____ personally appeared, _____ known to me, or proved to me on the basis of satisfactory evidence, to be the person whose name is subscribed to the within instrument and acknowledged to me that he/she executed the same in his/her authorized capacities, and that by his/her signature on the instrument the person, or the entity upon behalf of which the person acted, executed the instrument.

WITNESS my hand and official seal.

-See Attached - California all Purpose Acknowledgment Complies with Civil Code section 1189.
Signature of Notary Public _____ Notary Public (Seal)

Note: This Bond must be executed by both Contractor and Surety with corporate seal affixed. All signatures must be notarized. (Attach acknowledgements).

ACKNOWLEDGMENT

A notary public or other officer completing this certificate verifies only the identity of the individual who signed the document to which this certificate is attached, and not the truthfulness, accuracy, or validity of that document.

State of California
County of San Bernardino)

On November 15, 2022 before me, Rosa Maria Arteaga- Notary
(insert name and title of the officer)

personally appeared Jeff Petty

_____, who proved to me on the basis of satisfactory evidence to be the person(s) whose name(s) is subscribed to the within instrument and acknowledged to me that he executed the same in his authorized capacity(ies), and that by his/~~her~~/~~their~~ signature(s) on the instrument the person(s), or the entity upon behalf of which the person(s) acted, executed the instrument.

I certify under PENALTY OF PERJURY under the laws of the State of California that the foregoing paragraph is true and correct.

WITNESS my hand and official seal.



Signature Rosa Maria Arteaga (Seal)

ACKNOWLEDGMENT

A notary public or other officer completing this certificate verifies only the identity of the individual who signed the document to which this certificate is attached, and not the truthfulness, accuracy, or validity of that document.

State of California
County of Sacramento


On November 7, 2022 before me, S. Smith, Notary Public
(insert name and title of the officer)

personally appeared Kathleen Le
who proved to me on the basis of satisfactory evidence to be the person(~~s~~) whose name(~~s~~) is/~~are~~ subscribed to the within instrument and acknowledged to me that ~~he~~/~~she~~/~~they~~ executed the same in ~~his~~/~~her~~/~~their~~ authorized capacity(~~ies~~), and that by ~~his~~/~~her~~/~~their~~ signature(~~s~~) on the instrument the person(~~s~~), or the entity upon behalf of which the person(~~s~~) acted, executed the instrument.

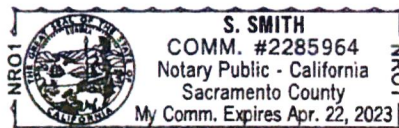
I certify under PENALTY OF PERJURY under the laws of the State of California that the foregoing paragraph is true and correct.

WITNESS my hand and official seal.

Signature



(Seal)



EVEREST

POWER OF ATTORNEY
EVEREST REINSURANCE COMPANY
DELAWARE

KNOW ALL PERSONS BY THESE PRESENTS: That Everest Reinsurance Company, a corporation of the State of Delaware ("Company") having its principal office located at 477 Martinsville Road, Liberty Corner, New Jersey 07938, do hereby nominate, constitute, and appoint:

Elizabeth Colloidi, John Hopkins, John J. Weber, Joseph H. Weber, Renee Ramsey, Sara Walliser, Mindy Whitehouse, Jennifer Lakmann, Deanna Quintero, Bill Rapp, Jason March, Matthew Foster, Tony Clark, Mary Collins, Kristie Phillips, Claudine Gordon, Michael K. Feeney, Samantha Watkins, Phil Watkins, Brad Espinosa, Paula Sena, Paula Senna, Pam Sey, Breanna Boatright, Kathleen Le, and Sharon Smith

its true and lawful Attorney(s)-in-fact to make, execute, attest, seal and deliver for and on its behalf, as surety, and as its act and deed, where required, any and all bonds and undertakings in the nature thereof, for the penal sum of no one of which is in any event to exceed UNLIMITED, reserving for itself the full power of substitution and revocation.

Such bonds and undertakings, when duly executed by the aforesaid Attorney(s)-in-fact shall be binding upon the Company as fully and to the same extent as if such bonds and undertakings were signed by the President and Secretary of the Company and sealed with its corporate seal.


This Power of Attorney is granted and is signed by facsimile under and by the authority of the following Resolutions adopted by the Board of Directors of Company ("Board") on the 28th day of July 2016:

RESOLVED, that the President, any Executive Vice President, and any Senior Vice President and Anthony Romano are hereby appointed by the Board as authorized to make, execute, seal and deliver for and on behalf of the Company, any and all bonds, undertakings, contracts or obligations in surety or co-surety with others and that the Secretary or any Assistant Secretary of the Company be and that each of them hereby is authorized to attest to the execution of any such bonds, undertakings, contracts or obligations in surety or co-surety and attach thereto the corporate seal of the Company.

RESOLVED, FURTHER, that the President, any Executive Vice President, and any Senior Vice President and Anthony Romano are hereby authorized to execute powers of attorney qualifying the attorney named in the given power of attorney to execute, on behalf of the Company, bonds and undertakings in surety or co-surety with others, and that the Secretary or any Assistant Secretary of the Company be, and that each of them is hereby authorized to attest the execution of any such power of attorney, and to attach thereto the corporate seal of the Company.

RESOLVED, FURTHER, that the signature of such officers named in the preceding resolutions and the corporate seal of the Company may be affixed to such powers of attorney or to any certificate relating thereto by facsimile, and any such power of attorney or certificate bearing such facsimile signatures or facsimile seal shall be thereafter valid and binding upon the Company with respect to any bond, undertaking, contract or obligation in surety or co-surety with others to which it is attached.

IN WITNESS WHEREOF, Everest Reinsurance Company has caused their corporate seals to be affixed hereto, and these presents to be signed by their duly authorized officers this 28th day of July 2016.



Everest Reinsurance Company

Nicole Chase

Attest: Nicole Chase, Assistant Secretary

Anthony Romano

By: Anthony Romano, Vice President

On this 28th day of July 2016, before me personally came Anthony Romano, known to me, who, being duly sworn, did execute the above instrument; that he knows the seal of said Company; that the seal affixed to the aforesaid instrument is such corporate seal and was affixed thereto; and that he executed said instrument by like order.

LINDA ROBINS
Notary Public, State of New York
No 01R06239736
Qualified in Queens County
Term Expires April 25, 2023

Linda Robins

Linda Robins, Notary Public

IN WITNESS WHEREOF, I have hereunto set my hand and affixed the seal of said Company, at the Liberty Corner, this 7th day of November 2022.

- Company Profile
- Company Search
- Company Search Results
- Company Information
- Old Company Names
- Agent for Service Reference Information
- NAIC Group List
- Lines of Business
- Workers' Compensation Complaint and Request for Action/Appeals Contact Information
- Financial Statements PDF's
- Annual Statements
- Quarterly Statements
- Company Complaint
- Company Performance & Comparison Data
- Company Enforcement Action
- Composite Complaints Studies
- Additional Info
- Find A Company Representative In Your Area
- View Financial Disclaimer

COMPANY PROFILE
Company Information
EVEREST REINSURANCE COMPANY

**100 EVEREST WAY
WARREN, NJ 07059
800-269-6660**

Old Company Names
Effective Date

PRUDENTIAL REINSURANCE COMPANY 04/10/1996

Agent For Service

Melissa DeKoven
2710 Gateway Oaks Drive, Suite 150N
Sacramento CA 95833-3505

Reference Information

NAIC #:	26921
California Company ID #:	2259-0
Date Authorized in California:	10/24/1977
License Status:	UNLIMITED-NORMAL
Company Type:	Property & Casualty
State of Domicile:	DELAWARE

[back to top](#)

NAIC Group List

NAIC Group #: **1120** EVEREST REINS HOLDINGS GRP

Lines Of Business

The company is authorized to transact business within these lines of insurance. For an explanation of any of these terms, please refer to the [glossary](#).

- AIRCRAFT
- AUTOMOBILE
- BOILER AND MACHINERY
- BURGLARY
- COMMON CARRIER LIABILITY
- CREDIT
- DISABILITY
- FIRE
- LIABILITY
- MARINE
- MISCELLANEOUS
- PLATE GLASS
- SPRINKLER
- SURETY
- TEAM AND VEHICLE
- WORKERS' COMPENSATION

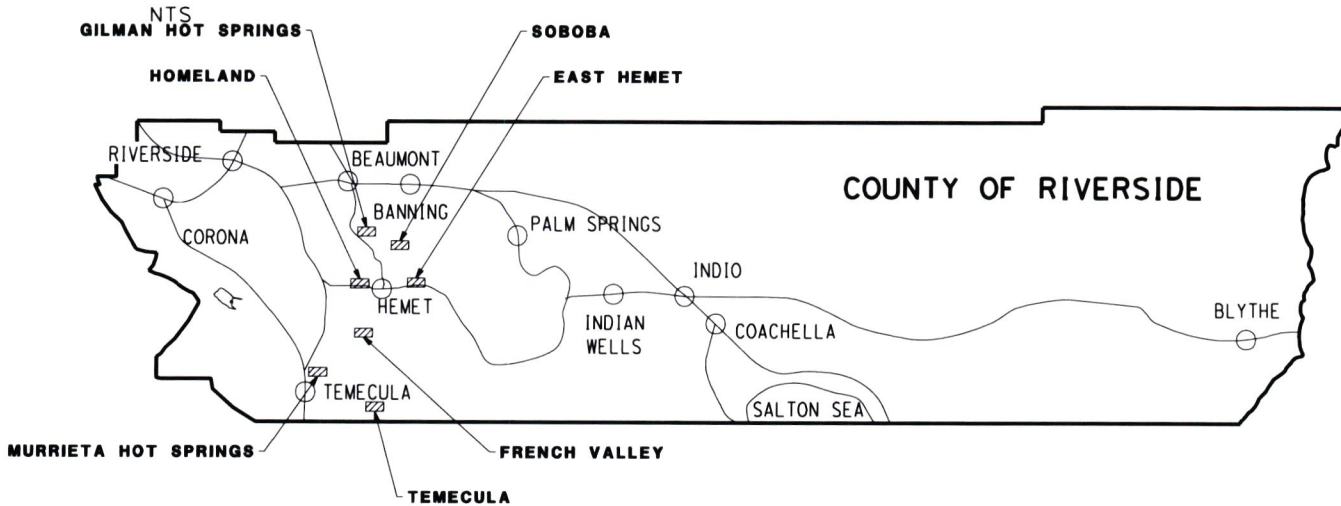
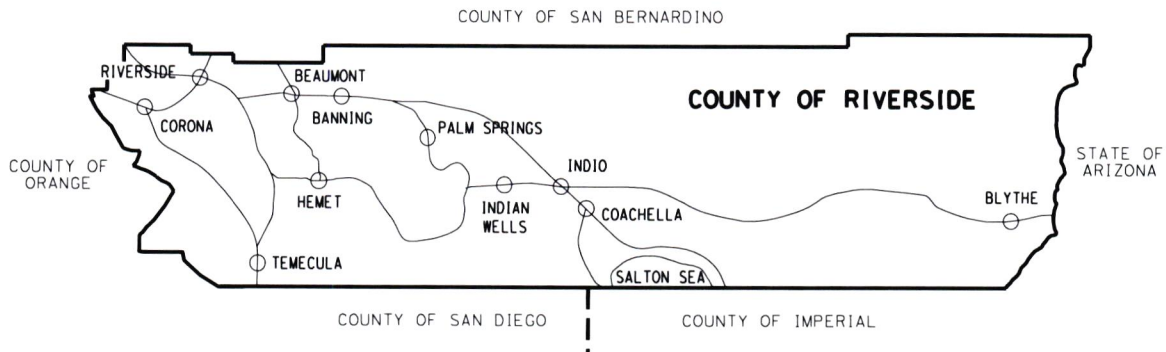
[back to top](#)

**C O U N T Y O F R I V E R S I D E
T R A N S P O R T A T I O N D E P A R T M E N T**

**SLURRY SEAL AND CURB RAMP
ACCESSIBILITY PROJECTS**

SUPERVISOR DISTRICT 3 - D3-0008, D3-0013

FISCAL YEAR 2022/2023



VICINITY MAP

SLURRY SEAL AND CURB RAMP ACCESSIBILITY PROJECTS, FY 2022-2023, DISTRICT 3

LIST OF ROADS

No.	RD BK PAGE	SUPV. DIST.	ROAD NAME	LIMITS		Length (FT)	Width (FT)	TREATMENT DESCRIPTION
				From	To			
1	152C	3	ADMIRALTY CT	GALICIA DR	167' E GALICIA DR	167	28	Slurry Seal Type I
2	152C	3	ALSACE LN	COLOGNE DR	BALESTRIERI RD	1629	36	Slurry Seal Type I
3	135D	3	ALTAVISTA DR	RIO LINDA RD	MORGAN HEIGHTS RD	587	32	Slurry Seal Type I
4	112B	3	ALTO DR	DUMONT RD	867' E DUMONT RD	867	30	Slurry Seal Type I
5	112B	3	ALTO DR	NEW CHICAGO AVE	CHELSEA WAY	1870	33	Slurry Seal Type I
6	112B	3	ANAWOOD PL	160' N ALTO DR	ALTO DR	160	29	Slurry Seal Type I
7	112B	3	ANAWOOD PL	ALTO DR	MAYBERRY AVE	613	32	Slurry Seal Type I
8	112B	3	ARDMORE DR	ALTO DR	529' S ALTO DR	529	33	Slurry Seal Type I
9	152C	3	AVOCET CIR	MEADOW GROVE ST	281' S MEADOW GROVE ST	281	29	Slurry Seal Type I
10	152C	3	BALESTRIERI RD	GALICIA DR	JUTLAND DR	1472	36	Slurry Seal Type I
11	125C	3	BENTON RD	106' E MOSER RD	WASHINGTON ST	1212	26	Slurry Seal Type II
12	124D	3	BENTON RD	1323' E VAN GAALE LN	1593' E POMPEI LN	1873	106	Slurry Seal Type II
13	124D	3	BENTON RD	1593' E POMPEI LN	POURROY RD	863	46	Slurry Seal Type II
14	124D	3	BENTON RD	PENFIELD LN	VAN GAALE LN	2323	27	Slurry Seal Type II
15	124B	3	BENTON RD	SH-79	PENFIELD LN	1072	107	Slurry Seal Type II
16	124D	3	BENTON RD	VAN GAALE LN	1323' E VAN GAALE LN	1323	97	Slurry Seal Type II
17	125C	3	BENTON RD E/B	POURROY RD	106' E MOSER RD	4081	46	Slurry Seal Type II
18	125C	3	BENTON RD W/B	POURROY RD	106' E MOSER RD	4081	46	Slurry Seal Type II
19	152C	3	BISMARCK CT	GALICIA DR	101' SW GALICIA DR	101	47	Slurry Seal Type I
20	152C	3	BODEGA CT	MERCED RD	123' S MERCED RD	123	37	Slurry Seal Type I
21	112B	3	BRENTWOOD PL	ALTO DR	161' N ALTO DR	161	29	Slurry Seal Type I
22	112B	3	BRIERCLIFF DR	342' W GOLDEN WAY	382' E GOLDEN WAY	724	29	Slurry Seal Type I
23	135C	3	BROMAN ST	SATTUI ST	MORGAN HILL DR	190	36	Slurry Seal Type I
24	152C	3	BUNTIN WAY	LINCOLN AVE	528' E LINCOLN AVE	528	29	Slurry Seal Type I
25	135D	3	BUTTERFIELD STAGE RD	369' SE STARPOINT ST	743' SE STONEHEATH ST	677	60	Slurry Seal Type II
26	133E	3	BUTTERFIELD STAGE RD	743' SE STONEHEATH ST	455' NW DESTINO ST	3144	60	Slurry Seal Type II
27	133E	3	CALAFIA ST	DESTINO ST	RUTTERFORD ST	589	36	Slurry Seal Type I
28	152C	3	CALAIS PL	ALSACE LN	GALLIPOLI PL	246	33	Slurry Seal Type I
29	112B	3	CASINO RD	ACACIA AVE	MAYBERRY AVE	1274	37	Slurry Seal Type I
30	112B	3	CENTURY CT	MAYBERRY AVE	452' S MAYBERRY AVE	452	32	Slurry Seal Type I
31	133E	3	CHANDON CT	RUTHERFORD ST	MORGAN HILL DR	167	36	Slurry Seal Type I
32	152C	3	CHELSEA CT	GALICIA DR	119' S GALICIA DR	119	36	Slurry Seal Type I
33	112B	3	CHELSEA WAY	668' N ACACIA AVE	ACACIA AVE	668	36	Slurry Seal Type I
34	112B	3	CHELSEA WAY	ACACIA AVE	842' S ACACIA AVE	842	33	Slurry Seal Type I
35	121B	3	CLINTON KEITH RD E/B	4015' E MENIFEE RD	TROIS VALLEY ST	2198	47	Microsurface2
36	121B	3	CLINTON KEITH RD W/B	4015' E MENIFEE RD	TROIS VALLEY ST	2198	47	Microsurface2
37	121B	3	CLINTON KEITH RD W/B	MENIFEE RD	3600' E MENIFEE RD	3600	47	Microsurface2
38	103B	3	COLLIN DR	WESTERN VIEW DR	RACHEL LN	490	36	Slurry Seal Type I
39	152C	3	COLOGNE DR	JUTLAND DR	GALICIA DR	952	36	Slurry Seal Type I
40	128D	3	COMMERCE CT	CALISTOGA DR	2042' W CALISTOGA DR	2042	51	Slurry Seal Type II
41	152C	3	COMPIEGNE DR	JUTLAND DR	BALESTRIERI RD	1581	37	Slurry Seal Type I
42	112B	3	CRESTWOOD PL	ALTO DR	160' N ALTO DR	160	29	Slurry Seal Type I
43	112B	3	DEANNE CT	ARDMORE DR	144' E ARDMORE DR	144	29	Slurry Seal Type I
44	133E	3	DESTINO ST	BUTTERFIELD STAGE RD	FLORA SPRINGS ST	720	36	Slurry Seal Type I
45	133E	3	DOLCE ST	MUMM ST	STAR HILL ST	705	36	Slurry Seal Type I
46	112B	3	DOVERWOOD PL	ALTO DR	158' N ALTO DR	158	29	Slurry Seal Type I
47	103B	3	DREW CIR	RACHEL LN	242' N RACHEL LN	242	34	Slurry Seal Type I
48	112B	3	DUMONT RD	MAYBERRY AVE	ACACIA AVE	1372	33	Slurry Seal Type I
49	152C	3	ELAN DR	OLIVE AVE	MEADOW GROVE ST	510	37	Slurry Seal Type I
50	112B	3	ELDERWOOD PL	ALTO DR	160' N ALTO DR	160	29	Slurry Seal Type I
51	152C	3	ESPIRIT CIR	ELAN DR	481' E ELAN DR	481	33	Slurry Seal Type I
52	112B	3	FAIRGROVE CT	ALTO DR	154' N ALTO DR	154	30	Slurry Seal Type I
53	112A	3	FAIRVIEW AVE	A ST	399' S SOPWITH DR	2101	49	Slurry Seal Type II
54	112B	3	FAIRVIEW AVE	SH-74	A ST	1072	27	Slurry Seal Type II
55	133E	3	FLORA SPRINGS ST	MUMM ST	RUTHERFORD ST	963	36	Slurry Seal Type I
56	112B	3	FORE DR	NEW CHICAGO DR	985' NE NEW CHICAGO DR	985	29	Slurry Seal Type I
57	112B	3	FRAZIER ST	ALTO DR	400' S ALTO DR	400	29	Slurry Seal Type I
58	152C	3	GALICIA DR	140' S ADMIRALTY CT	688' S ADMIRALTY CT	548	40	Slurry Seal Type I
59	152C	3	GALICIA DR	BETHLAM AVE	140' S ADMIRALTY CT	3120	40	Slurry Seal Type I
60	152C	3	GALLIPOLI PL	CALAIS PL	GALICIA DR	1702	32	Slurry Seal Type I
61	98	3	GILMAN SPRINGS RD	2412' SE SH-79 / NB RAMP	1055' SE SH-79 / NB RAMP	3069	45	Microsurface2
62	98	3	GILMAN SPRINGS RD	3454' NW SOBOBA RD	2412' SE SH-79 / NB RAMP	4706	42	Microsurface2
63	98	3	GILMAN SPRINGS RD	920' NW SOBOBA RD	3454' NW SOBOBA RD	2534	41	Microsurface2
64	98	3	GILMAN SPRINGS RD	SOBOBA RD	920' NW SOBOBA RD	920	52	Microsurface2

SLURRY SEAL AND CURB RAMP ACCESSIBILITY PROJECTS, FY 2022-2023, DISTRICT 3

LIST OF ROADS

No.	RD BK PAGE	SUPV. DIST.	ROAD NAME	LIMITS		Length (FT)	Width (FT)	TREATMENT DESCRIPTION
				From	To			
65	128D	3	GOLDEN ROD RD	WILLOWS AVE	960' SE WILLOWS AVE	960	40	Slurry Seal Type II
66	112B	3	GOLDEN WAY	ACACIA AVE	BRIERCLIFF DR	148	61	Slurry Seal Type I
67	152C	3	GROVEWOOD CIR	LINCOLN AVE	510' E LINCOLN AVE	510	33	Slurry Seal Type I
68	135C	3	HANZELL CT	SATTUI ST	200' SE SATTUI ST	200	32	Slurry Seal Type I
69	112B	3	HARTLEY AVE	228' W CASINO RD	460' E CASINO RD	688	29	Slurry Seal Type I
70	152C	3	HARVEY WAY	LINCOLN AVE	528' E LINCOLN AVE	528	29	Slurry Seal Type I
71	135C	3	HAYWOOD CT	MIRAMONTE ST	251' NE MIRAMONTE ST	251	32	Slurry Seal Type I
72	152C	3	HAZELWOOD CIR	MEADOW GROVE ST	275' S MEADOW GROVE ST	275	29	Slurry Seal Type I
73	112B	3	JARED LN	ACACIA AVE	1360' NW ACACIA AVE	1360	33	Slurry Seal Type I
74	152C	3	JUTLAND DR	COLOGNE DR	KENSINGTON CT	2243	37	Slurry Seal Type I
75	152C	3	KENSINGTON CT	JUTLAND DR	122' SE JUTLAND DR	122	36	Slurry Seal Type I
76	112B	3	LEGACY CT	MAYBERRY AVE	451' S MAYBERRY AVE	451	32	Slurry Seal Type I
77	121E	3	LEON RD	1040' N BAXTER RD	KELLER RD	4270	32	Microsurface2
78	121A	3	LEON RD	1500' N KELLER RD	SCOTT RD	3797	13	Microsurface2
79	124C	3	LEON RD	641' S WEALTH ST	AULD RD	2425	30	Slurry Seal Type II
80	121E	3	LEON RD	BAXTER RD	1040' N BAXTER RD	1040	72	Microsurface2
81	124D	3	LEON RD	BRUSSELS ST	THOMPSON RD	1232	36	Slurry Seal Type II
82	103B	3	LEON RD	SH-74	2063' N SH-74	2063	30	Slurry Seal Type I
83	152C	3	LIEGE DR	COMPIEGNE DR	407' S COMPIEGNE DR	407	37	Slurry Seal Type I
84	152C	3	LINCOLN AVE	OLIVE AVE	630' N OLIVE AVE	630	13	Slurry Seal Type I
85	152C	3	LINCOLN AVE	PALM AVE	OLIVE AVE	1325	20	Slurry Seal Type I
86	133E	3	MADRIGAL CT	DESTINO ST	292' SE DESTINO ST	292	32	Slurry Seal Type I
87	152C	3	MARNE CT	GALICIA DR	170' S GALICIA DR	170	29	Slurry Seal Type I
88	152C	3	MATTOLE RD	JUTLAND DR	MERCED RD	337	33	Slurry Seal Type I
89	135D	3	MAZARINE DR	MORGAN HEIGHTS RD	RIO LINDA RD	840	32	Slurry Seal Type I
90	152C	3	MEADOW GROVE ST	ELAN DR	1253' E ELAN DR	1253	37	Slurry Seal Type I
91	152C	3	MEADOW GROVE ST	OLIVE AVE	495' N OLIVE AVE	495	37	Slurry Seal Type I
92	152C	3	MERCED RD	LEIGE RD	BALESTRIERI RD	1324	37	Slurry Seal Type I
93	135C	3	MIRAMONTE ST	MORGAN HILL DR	SATTUI ST	521	36	Slurry Seal Type I
94	135D	3	MORGAN HEIGHTS RD	BUTTERFIELD STAGE RD	ALTAVISTA DR	642	32	Slurry Seal Type I
95	135C	3	MORGAN HILL DR	EL CHIMISAL RD	BUTTERFIELD STAGE RD	3586	40	Slurry Seal Type II
96	133E	3	MUMM ST	SILVER ROSE ST	1100' NE SILVER ROSE ST	1100	36	Slurry Seal Type I
97	124C	3	MURRIETA HOT SPRINGS RD	1039' W RED BRIDGE RD	RED POST CIR	2967	60	Slurry Seal Type II
98	128D	3	MURRIETA HOT SPRINGS RD	CALISTOGA DR	2165' E CALISTOGA DR	2165	60	Slurry Seal Type II
99	112B	3	NEW CHICAGO AVE	ACACIA AVE	SH-74	1260	42	Slurry Seal Type I
100	112B	3	NEW CHICAGO AVE	ALTO DR	ACACIA AVE	619	24	Slurry Seal Type I
101	103B	3	OAK VALLEY DR	LEON RD	JUNIPER FLATS RD	1071	36	Slurry Seal Type I
102	112A	3	OLIVE AVE	440' W ELAN DR	LINCOLN AVE	1995	26	Slurry Seal Type I
103	112A	3	OLIVE AVE	FAIRVIEW AVE	440' W ELAN DR	622	26	Slurry Seal Type I
104	112A	3	OLIVE AVE	LINCOLN AVE	418' E LINCOLN AVE	418	26	Slurry Seal Type I
105	135D	3	PALOMAR PL	ALTAVISTA RD	MAZARINE DR	520	32	Slurry Seal Type I
106	112B	3	PAYNE AVE	228' W CASINO RD	460' E CASINO RD	688	29	Slurry Seal Type I
107	112B	3	PEARTREE LN	MAYBERRY AVE	1303' NW MAYBERRY AVE	1303	33	Slurry Seal Type I
108	133E	3	PEGASE CT	RUTHERFORD ST	397' NW RUTHERFORD ST	397	32	Slurry Seal Type I
109	112B	3	PIONEER AVE	472' W CASINO RD	649' E CASINO RD	1121	29	Slurry Seal Type I
110	112B	3	PLEASANT ST	ACACIA AVE	986' N ACACIA AVE	986	32	Slurry Seal Type I
111	125C	3	POURROY RD	AULD RD	BENTON RD	2815	54	Slurry Seal Type II
112	125C	3	POURROY RD	BENTON RD	THOMPSON RD	2529	47	Slurry Seal Type II
113	125C	3	POURROY RD	THOMPSON RD	YATES RD	1443	47	Slurry Seal Type II
114	122D	3	POURROY RD	YATES RD	WISTERIA LOOP / N	4223	60	Slurry Seal Type II
115	112B	3	PUTTERS LN	NEW CHICAGO AVE	FORE DR	503	29	Slurry Seal Type I
116	103B	3	QUAIL HOLLOW CIR	LEON RD	370' E LEON RD	370	36	Slurry Seal Type I
117	103B	3	RACHEL LN	COLLIN DR	JUNIPER FLATS RD	438	36	Slurry Seal Type I
118	112B	3	RASSLE DR	CHELSEA WAY	872' E CHELSEA WAY	872	31	Slurry Seal Type I
119	112B	3	REGENT CT	ALTO DR	287' S ALTO DR	287	29	Slurry Seal Type I
120	152C	3	REIMS CT	GALICIA DR	206' S GALICIA DR	206	29	Slurry Seal Type I
121	135D	3	RIO LINDA RD	180' S MAZARINE DR	170' N ALTAVISTA DR	856	18	Slurry Seal Type I
122	135D	3	ROSETA CT	MAZARINE DR	140' N MAZARINE DR	140	32	Slurry Seal Type I
123	133E	3	RUTHERFORD ST	CALAFIA ST	1648' S CALAFIA ST	1648	36	Slurry Seal Type I
124	152C	3	SAAR ST	COLOGNE DR	BETHLAM AVE	164	37	Slurry Seal Type I
125	112B	3	SAN FELIPE DR	SAN MATEO WAY	SAN MARCOS PL	581	33	Slurry Seal Type I
126	112B	3	SAN LEANDRO CT	SAN MATEO WAY	190' S SAN MATEO WAY	190	29	Slurry Seal Type I
127	112B	3	SAN MARCOS PL	PLEASANT ST	SAN FELIPE DR	1162	33	Slurry Seal Type I
128	112B	3	SAN MARINO LN	SAN MARCOS PL	623' S SAN MARCOS PL	623	33	Slurry Seal Type I

SLURRY SEAL AND CURB RAMP ACCESSIBILITY PROJECTS, FY 2022-2023, DISTRICT 3

LIST OF ROADS

No.	RD BK PAGE	SUPV. DIST.	ROAD NAME	LIMITS		Length (FT)	Width (FT)	TREATMENT DESCRIPTION
				From	To			
129	112B	3	SAN MATEO WAY	SAN MARINO LN	SAN FELIPE DR	957	33	Slurry Seal Type I
130	112B	3	SAN MIGUEL WAY	NEW CHICAGO AVE	SAN MARCOS PL	880	33	Slurry Seal Type I
131	152C	3	SANTA YNEZ CT	MERCED RD	124' S MERCED RD	124	44	Slurry Seal Type I
132	135C	3	SATTUI ST	MIRAMONTE ST	1363' NE MIRAMONTE ST	1363	36	Slurry Seal Type I
133	135C	3	SILVER ROSE ST	MUMM ST	814' SE MUMM ST	814	36	Slurry Seal Type I
134	98	3	SOBOBA RD	2574' E GILMAN SPRINGS RD	5028' E GILMAN SPRINGS RD	2454	14	Microsurface2
135	102	3	SOBOBA RD	2784' NW CHABELA DR	CHABELA DR	2784	13	Microsurface2
136	102	3	SOBOBA RD	9786' NW CHABELA DR	2784' NW CHABELA DR	7002	26	Microsurface2
137	98	3	SOBOBA RD	GILMAN SPRINGS RD	2574' E GILMAN SPRINGS RD	2574	26	Microsurface2
138	102	3	SOBOBA RD	LAKE PARK DR	2246' S LAKE PARK DR	2246	14	Microsurface2
139	152C	3	SOPWITH DR	JUTLAND DR	FAIRVIEW AVE	178	33	Slurry Seal Type I
140	152C	3	SPRINGWOOD CIR	LINCOLN AVE	513' E LINCOLN AVE	513	33	Slurry Seal Type I
141	133E	3	STAR HILL ST	SILVER ROSE ST	MORGAN HILL DR	975	36	Slurry Seal Type I
142	112B	3	SUNSHINE CT	FORE DR	135' W FORE DR	135	29	Slurry Seal Type I
143	128D	3	TOWNVIEW AVE	1006' N WILLOWS AVE	WILLOWS AVE	1006	40	Slurry Seal Type II
144	128D	3	TOWNVIEW AVE	MURRIETA HOT SPRINGS RD	1006' N WILLOWS AVE	1645	40	Slurry Seal Type II
145	128D	3	TOWNVIEW AVE	MURRIETA HOT SPRINGS RD	COMMERCE CT	635	56	Slurry Seal Type II
146	152C	3	TULANE CT	MERCED RD	122' S MERCED RD	122	40	Slurry Seal Type I
147	112B	3	WALDEN WAY	376' W CHELSEA WAY	356' E CHELSEA WAY	732	29	Slurry Seal Type I
148	103B	3	WESTERN VIEW DR	335' E LEON RD	JUNIPER FLATS RD	629	36	Slurry Seal Type I
149	103B	3	WESTERN VIEW DR	LEON RD	335' E LEON RD	335	36	Slurry Seal Type I
150	152C	3	ZACHARY CT	GALICIA DR	171' E GALICIA DR	171	36	Slurry Seal Type I
CITY OF MENIFEE								
151	121A	3	LEON RD	1500' N KELLER RD	SCOTT RD	3797	14	Microsurface2
CITY OF SAN JACINTO								
152	102	3	SOBOBA RD	2784' NW CHABELA DR	CHABELA DR	2784	19	Microsurface2
CITY OF TEMECULA								
153	128B	3	MURRIETA HOT SPRINGS RD	2165' E CALISTOGA DR	2815' E CALISTOGA DR	650	60	Slurry Seal Type II
154	128B	3	MURRIETA HOT SPRINGS RD	RED POST CIR	BUTTERFIELD STAGE RD	3580	66	Slurry Seal Type II

SLURRY SEAL AND CURB RAMP ACCESSIBILITY PROJECTS, FY 2022-2023, DISTRICT 3

LIST OF CURB RAMPS

No.	DIST.	MAJOR STREET	MINOR STREET	CORNER	TREATMENT
1	3	COMMERCE CT	TOWNVIEW AVE	SE	FULL RECONSTRUCTION
2	3	COMMERCE CT	TOWNVIEW AVE	SW	FULL RECONSTRUCTION
3	3	ETERNITY LN	TOWNVIEW AVE	NW	PROTECT IN PLACE
4	3	ETERNITY LN	TOWNVIEW AVE	SW	FULL RECONSTRUCTION
5	3	GOLDEN ROD RD	FRANCISCAN CIR	E	PROTECT IN PLACE
6	3	GOLDEN ROD RD	FRANCISCAN CIR	N	FULL RECONSTRUCTION
7	3	GOLDEN ROD RD	MAYACAMAS DR	S	PROTECT IN PLACE
8	3	GOLDEN ROD RD	MAYACAMAS DR	W	PROTECT IN PLACE
9	3	GOLDEN ROD RD	MIRASSOU CIR	S	FULL RECONSTRUCTION
10	3	GOLDEN ROD RD	MIRASSOU CIR	W	FULL RECONSTRUCTION
11	3	LEON RD	BRUSSELS ST	NE	FULL RECONSTRUCTION
12	3	LEON RD	MANFORD DR	NE	FULL RECONSTRUCTION
13	3	LEON RD	MANFORD DR	SE	PROTECT IN PLACE
14	3	MURRIETA HOT SPRINGS	CALISTOGA DR	NE	FULL RECONSTRUCTION
15	3	MURRIETA HOT SPRINGS	WILLOWS AVE	NE	FULL RECONSTRUCTION
16	3	SAVANNAH OAKS DR	TOWNVIEW AVE	NE	FULL RECONSTRUCTION
17	3	SAVANNAH OAKS DR	TOWNVIEW AVE	SE	FULL RECONSTRUCTION
18	3	TOWNSVIEW AVE	CARDIFF AVE	NW	PROTECT IN PLACE
19	3	TOWNSVIEW AVE	CARDIFF AVE	SW	FULL RECONSTRUCTION
20	3	TOWNSVIEW AVE	DESTINY DR	NW	PROTECT IN PLACE
21	3	TOWNSVIEW AVE	DESTINY DR	SW	PROTECT IN PLACE
22	3	TOWNSVIEW AVE	DOMAINE MICHAEL DR	NE	FULL RECONSTRUCTION
23	3	TOWNSVIEW AVE	DOMAINE MICHAEL DR	SE	FULL RECONSTRUCTION
24	3	TOWNSVIEW AVE	MONTEGO BAY LN	NE	FULL RECONSTRUCTION
25	3	TOWNSVIEW AVE	MONTEGO BAY LN	SE	FULL RECONSTRUCTION
26	3	TOWNSVIEW AVE	PELICAN BAY LN	NE	FULL RECONSTRUCTION
27	3	TOWNSVIEW AVE	PELICAN BAY LN	SE	FULL RECONSTRUCTION
28	3	WILLOWS AVE	GOLDEN ROD RD	E	FULL RECONSTRUCTION

SLURRY SEAL AND CURB RAMP ACCESSIBILITY PROJECTS, FY 2022-2023, DISTRICT 3

LIST OF CURB RAMPS

No.	DIST.	MAJOR STREET	MINOR STREET	CORNER	TREATMENT
29	3	WILLOWS AVE	GOLDEN ROD RD	S	PROTECT IN PLACE
30	3	WILLOWS AVE	TOWNSVIEW AVE	N	PROTECT IN PLACE
31	3	WILLOWS AVE	TOWNSVIEW AVE	W	PROTECT IN PLACE

Attachment "A"

Riverside County Transportation Department

Project: **SLURRY SEAL & CURB RAMP ACCESSIBILITY PROJECTS - FY22/23**

Project No.(s): **3RD DISTRICT - D3-0008, D3-0013**

Expenses as of: 1/3/2023

Project Costs and Budget

Activity	Incurred Costs	Projected Costs	Total Costs	Existing Budget	Proposed Budget
Preliminary Survey					
Environmental	547	953	1,500	6,000	2,000
Design	274,014	10,986	285,000	194,000	285,000
Right-of-way					
Utilities					
Construction		3,133,274			
Construction Contingency 10%		313,327	3,446,601	2,915,000	3,447,000
Construction Engineering & Inspection	12,745	504,245	516,990	451,000	517,000
Construction Survey		4,250	4,250	5,000	5,000
Totals:	287,306	3,967,035	4,254,341	3,571,000	4,256,000

Project Funding

Code	Name	Existing Budget	Proposed Budget
223	Gas Tax/SB-1	945,000	1,421,000
300	Measure A/Western	2,626,000	2,626,000
721	City of San Jacinto		40,000
722	City of Temecula		123,000
728	City of Menifee		46,000
Totals		3,571,000	4,256,000

Comments

Attachment "A"

Riverside County Transportation Department

Project: **Slurry Seal of 3rd District Roads - FY22/23**

Project No.(s): **D3-0008**

Expenses as of: **1/3/2023**

Project Costs and Budget

Activity	Incurred Costs	Projected Costs	Total Costs	Existing Budget	Proposed Budget
Preliminary Survey					
Environmental	364	636	1,000	5,000	1,000
Design	247,166	7,834	255,000	168,000	255,000
Right-of-way					
Utilities					
Construction		2,812,334			
Construction Contingency 10%		281,233	3,093,567	2,635,000	3,094,000
Construction Engineering & Inspection	6,550	457,485	464,035	407,000	464,000
Construction Survey		4,000	4,000	5,000	4,000
Totals:	254,080	3,563,522	3,817,602	3,220,000	3,818,000

Project Funding

Code	Name	Existing Budget	Proposed Budget
223	Gas Tax/SB-1	594,000	983,000
300	Measure A/Western	2,626,000	2,626,000
721	City of San Jacinto		40,000
722	City of Temecula		123,000
728	City of Menifee		46,000
Totals		3,220,000	3,818,000

Comments

Attachment "A"

Riverside County Transportation Department

Project: **Curb Ramps of 3rd District - FY22/23**

Project No.(s): **D3-0013**

Expenses as of: 1/3/2023

Project Costs and Budget

Activity	Incurred Costs	Projected Costs	Total Costs	Existing Budget	Proposed Budget
Preliminary Survey					
Environmental	183	317	500	1,000	1,000
Design	26,848	3,152	30,000	26,000	30,000
Right-of-way					
Utilities					
Construction		320,940			
Construction Contingency 10%		32,094	353,034	280,000	353,000
Construction Engineering & Inspection	6,195	46,760	52,955	44,000	53,000
Construction Survey		250	250		1,000
Totals:	33,226	403,513	436,739	351,000	438,000

Project Funding

Code	Name	Existing Budget	Proposed Budget
223	Gas Tax / SB1	351,000	438,000
Totals		351,000	438,000

Comments

**Riverside County Transportation Department
Summary of Bids**

PROJECT: Slurry Seal and Curb Ramp Accessibility Project
For Fiscal Year 2022 - 2023
District 3, Project No. D3-0008, D3-0013

Advertised: October 18, 2022 (Agenda Item: 3.45)
Addenda: 1 (11/2/2022), 2 (11/9/2022)
Bids Open: 2 pm Date: Wednesday, November 16, 2022

Company Name	BASE BID SCHEDULE Slurry Seal Project	ALTERNATIVE BID SCHEDULE 1 Curb Ramp Accessibility Project	ALTERNATIVE BID SCHEDULE 2 Replace Asphalt Concrete Surface	ALTERNATIVE BID SCHEDULE 3 Slurry Seal Project City of Menifee	ALTERNATIVE BID SCHEDULE 4 Slurry Seal Project City of San Jacinto	ALTERNATIVE BID SCHEDULE 5 Slurry Seal Project City of Temecula	Project Total
COUNTY'S ESTIMATE	2,433,730.00	190,200.00	105,000.00	30,715.00	30,337.00	107,531.00	\$2,897,513.00
1 American Asphalt South, Inc.	2,511,004.40	320,940.00	138,750.00	32,595.00	31,966.20	98,017.90	\$3,133,273.50
2 Pavement Coatings Company	2,554,121.00	303,120.00	131,250.00	28,872.00	28,312.20	100,192.60	\$3,145,867.80
3 Roy Allan Slurry Seal, Inc.	2,841,942.20	321,700.00	140,250.00	36,161.20	35,436.74	119,564.60	\$3,495,054.74
4 All American Asphalt	3,027,980.00	279,120.00	93,750.00	39,965.00	42,961.00	111,528.50	\$3,595,304.50
<i>Average Bid Prices</i>	\$2,733,761.90	\$306,220.00	\$126,000.00	\$34,398.30	\$34,669.04	\$107,325.90	\$3,342,375.14

**Riverside County Transportation Department
Summary of Bids**

PROJECT: Slurry Seal and Curb Ramp Accessibility Project
For Fiscal Year 2022 - 2023
District 3, Project No. D3-0008, D3-0013

Advertised: October 18, 2022 (Agenda Item: 3.45)

Addenda: 1 (11/2/2022), 2 (11/9/2022)

Bids Open: 2 pm Date: Wednesday, November 16, 2022

BASE BID SCHEDULE - Slurry Seal Project						COUNTY'S ESTIMATE		1 American Asphalt South, Inc. Riverside, CA 92509	
ITEM NO.	ITEM CODE	CONTRACT ITEM	Like Bid Item	UNITS	QUANTITY	UNIT PRICE	ENG ESTIMATE	BID UNIT PRICE	BID ESTIMATE
1	374207	CRACK TREATMENT (ROUT AND SEAL RANDOM CRACKS)		LS	1	186,650.00	186,650.00	251,168.00	251,168.00
2	150716	REMOVE PAINTED TRAFFIC STRIPE, PAVEMENT MARKING, AND PAVEMENT MARKERS		LS	1	54,360.00	54,360.00	96,547.00	96,547.00
3	128650	PORTABLE CHANGEABLE MESSAGE SIGN		EA	2	5,000.00	10,000.00	5,000.00	10,000.00
4	377501	SLURRY SEAL [TYPE 1]		TON	1,727	280.00	483,560.00	295.30	509,983.10
5	377501	SLURRY SEAL [TYPE 2]	Like 1	TON	2,757	280.00	771,960.00	252.90	697,245.30
6	378000	MICROSURFACING 2	Like 2	TON	1,920	280.00	537,600.00	248.80	477,696.00
7	840519(F)	THERMOPLASTIC CROSSWALK AND PAVEMENT MARKING	Like 3	SQFT	13,250	4.00	53,000.00	4.90	64,925.00
8	840656(F)	PAINT TRAFFIC STRIPE (2-COAT)	Like 4	LF	232,000	0.35	81,200.00	0.55	127,600.00
9	850102(F)	PAVEMENT MARKER (RETROREFLECTIVE)	Like 5	EA	7,200	3.50	25,200.00	5.50	39,600.00
10	010602	MISCELLANEOUS DIRECTED WORK		FA	1	150,000.00	150,000.00	150,000.00	150,000.00
11	010601	OBTAIN ENCROACHMENT PERMIT		FA	1	25,000.00	25,000.00	25,000.00	25,000.00
12	066061	CONSTRUCTION ZONE ENHANCEMENT ENFORCEMENT PROGRAM (COZEEP)		FA	1	30,000.00	30,000.00	30,000.00	30,000.00
12.A	820840	ROADSIDE SIGN - ONE POST		EA	91	200.00	18,200.00	330.00	30,030.00
12.B	820410	SALVAGE ROADSIDE SIGN		EA	40	150.00	6,000.00	27.50	1,100.00
12.C	820610	RELOCATE ROADSIDE SIGN		EA	2	500.00	1,000.00	55.00	110.00
BASE BID SCHEDULE SUB - TOTAL ITEMS 1 - 12.C							2,433,730.00		2,511,004.40

ALTERNATIVE BID SCHEDULE 1 - Curb Ramp Accessibility Project

ITEM NO.	ITEM CODE	CONTRACT ITEM	Like Bid Item	UNITS	QUANTITY	UNIT PRICE	ENG ESTIMATE	BID UNIT PRICE	BID ESTIMATE
13	150769	REMOVE ASPHALT CONCRETE		SQYD	10	200.00	2,000.00	594.00	5,940.00
14	390130	HOT MIX ASPHALT		TON	4	550.00	2,200.00	2,750.00	11,000.00
15	017315	MINOR CONCRETE (CURB RAMP) (CRS 403 - CASE A)		EA	20	7,500.00	150,000.00	12,500.00	250,000.00
16	017303	MINOR CONCRETE (SPANDREL) (CRS 209)		SQFT	560	50.00	28,000.00	65.00	36,400.00
17	731656	CURB RAMP DETECTABLE WARNING SURFACE		EA	8	1,000.00	8,000.00	2,200.00	17,600.00
ALT BID SCHEDULE 1 SUB - TOTAL ITEMS 13 - 17							190,200.00		320,940.00

**Riverside County Transportation Department
Summary of Bids**

PROJECT: Slurry Seal and Curb Ramp Accessibility Project
For Fiscal Year 2022 - 2023
District 3, Project No. D3-0008, D3-0013

Advertised: October 18, 2022 (Agenda Item: 3.45)

Addenda: 1 (11/2/2022), 2 (11/9/2022)

Bids Open: 2 pm Date: Wednesday, November 16, 2022

ALTERNATIVE BID SCHEDULE 2 - Replace Asphalt Concrete Surface						COUNTY'S ESTIMATE		1 American Asphalt South, Inc. Riverside, CA 92509	
ITEM NO.	ITEM CODE	CONTRACT ITEM	Like Bid Item	UNITS	QUANTITY	UNIT PRICE	ENG ESTIMATE	BID UNIT PRICE	BID ESTIMATE
18	390095	REPLACE ASPHALT CONCRETE SURFACING		CY	150	700.00	105,000.00	925.00	138,750.00
ALT BID SCHEDULE 2 SUB - TOTAL ITEM 18							105,000.00		138,750.00

ALTERNATIVE BID SCHEDULE 3 - Slurry Seal Project City of Menifee

ITEM NO.	ITEM CODE	CONTRACT ITEM	Like Bid Item	UNITS	QUANTITY	UNIT PRICE	ENG ESTIMATE	BID UNIT PRICE	BID ESTIMATE
19	374207	CRACK TREATMENT (ROUT AND SEAL RANDOM CRACKS)		LS	1	3,000.00	3,000.00	3,805.00	3,805.00
20	150716	REMOVE PAINTED TRAFFIC STRIPE, PAVEMENT MARKING, AND PAVEMENT MARKERS		LS	1	3,600.00	3,600.00	4,279.00	4,279.00
21	378000	MICROSURFACING 2	Like 2	TON	70	280.00	19,600.00	248.80	17,416.00
22	840656(F)	PAINT TRAFFIC STRIPE (2-COAT)	Like 4	LF	10,600	0.35	3,710.00	0.55	5,830.00
23	850102(F)	PAVEMENT MARKER (RETROREFLECTIVE)	Like 5	EA	230	3.50	805.00	5.50	1,265.00
ALT BID SCHEDULE 3 SUB - TOTAL ITEMS 19 - 23							30,715.00		32,595.00

ALTERNATIVE BID SCHEDULE 4 - Slurry Seal Project City of San Jacinto

ITEM NO.	ITEM CODE	CONTRACT ITEM	Like Bid Item	UNITS	QUANTITY	UNIT PRICE	ENG ESTIMATE	BID UNIT PRICE	BID ESTIMATE
24	374207	CRACK TREATMENT (ROUT AND SEAL RANDOM CRACKS)		LS	1	3,000.00	3,000.00	3,805.00	3,805.00
25	150716	REMOVE PAINTED TRAFFIC STRIPE, PAVEMENT MARKING, AND PAVEMENT MARKERS		LS	1	3,400.00	3,400.00	3,905.00	3,905.00
26	378000	MICROSURFACING 2	Like 2	TON	69	280.00	19,320.00	248.80	17,167.20
27	840519(F)	THERMOPLASTIC CROSSWALK AND PAVEMENT MARKING	Like 3	SQFT	120	4.00	480.00	4.90	588.00
28	840656(F)	PAINT TRAFFIC STRIPE (2-COAT)	Like 4	LF	9,820	0.35	3,437.00	0.55	5,401.00
29	850102(F)	PAVEMENT MARKER (RETROREFLECTIVE)	Like 5	EA	200	3.50	700.00	5.50	1,100.00
ALT BID SCHEDULE 4 SUB - TOTAL ITEMS 24 - 29							30,337.00		31,966.20

**Riverside County Transportation Department
Summary of Bids**

PROJECT: Slurry Seal and Curb Ramp Accessibility Project
For Fiscal Year 2022 - 2023
District 3, Project No. D3-0008, D3-0013

Advertised: October 18, 2022 (Agenda Item: 3.45)

Addenda: 1 (11/2/2022), 2 (11/9/2022)

Bids Open: 2 pm Date: Wednesday, November 16, 2022

ALTERNATIVE BID SCHEDULE 5 - Slurry Seal Project City of Temecula						COUNTY'S ESTIMATE		1 American Asphalt South, Inc. Riverside, CA 92509	
ITEM NO.	ITEM CODE	CONTRACT ITEM	LikeBid Item	UNITS	QUANTITY	UNIT PRICE	ENG ESTIMATE	BID UNIT PRICE	BID ESTIMATE
30	374207	CRACK TREATMENT (ROUT AND SEAL RANDOM CRACKS)		LS	1	15,300.00	15,300.00	5,650.00	5,650.00
31	150716	REMOVE PAINTED TRAFFIC STRIPE, PAVEMENT MARKING, AND PAVEMENT MARKERS		LS	1	5,500.00	5,500.00	9,713.00	9,713.00
32	377501	SLURRY SEAL [TYPE 2]	Like 1	TON	276	280.00	77,280.00	252.90	69,800.40
33	840519(F)	THERMOPLASTIC CROSSWALK AND PAVEMENT MARKING	Like 3	SQFT	310	4.00	1,240.00	4.90	1,519.00
34	840656(F)	PAINT TRAFFIC STRIPE (2-COAT)	Like 4	LF	15,560	0.35	5,446.00	0.55	8,558.00
35	850102(F)	PAVEMENT MARKER (RETROREFLECTIVE)	Like 5	EA	190	3.50	665.00	5.50	1,045.00
36	151224	REMOVE DELINEATOR		EA	21	20.00	420.00	27.50	577.50
37	820130	OBJECT MARKER [FLEXIBLE POST]		EA	21	80.00	1,680.00	55.00	1,155.00
ALT BID SCHEDULE 5 SUB - TOTAL ITEMS 30 - 37							107,531.00		98,017.90

PROJECT TOTAL ITEMS 1 - 37	2,897,513.00	3,133,273.50
---------------------------------------	---------------------	---------------------

**Riverside County Transportation Department
Summary of Bids**

PROJECT: Slurry Seal and Curb Ramp Accessibility Project
For Fiscal Year 2022 - 2023
District 3, Project No. D3-0008, D3-0013

Advertised: October 18, 2022 (Agenda Item: 3.45)

Addenda: 1 (11/2/2022), 2 (11/9/2022)

Bids Open: 2 pm Date: Wednesday, November 16, 2022

BASE BID SCHEDULE - Slurry Seal Project						2 Pavement Coatings Company Jurupa Valley, CA 91752		3 Roy Allan Slurry Seal, Inc. Santa Fe Springs, CA 90670	
ITEM NO.	ITEM CODE	CONTRACT ITEM	LikeBid Item	UNITS	QUANTITY	BID UNIT PRICE	BID ESTIMATE	BID UNIT PRICE	BID ESTIMATE
1	374207	CRACK TREATMENT (ROUT AND SEAL RANDOM CRACKS)		LS	1	422,000.00	422,000.00	389,700.00	389,700.00
2	150716	REMOVE PAINTED TRAFFIC STRIPE, PAVEMENT MARKING, AND PAVEMENT MARKERS		LS	1	90,000.00	90,000.00	96,457.00	96,457.00
3	128650	PORTABLE CHANGEABLE MESSAGE SIGN		EA	2	4,500.00	9,000.00	3,200.00	6,400.00
4	377501	SLURRY SEAL [TYPE 1]		TON	1,727	265.00	457,655.00	299.55	517,322.85
5	377501	SLURRY SEAL [TYPE 2]	Like 1	TON	2,757	237.00	653,409.00	290.45	800,770.65
6	378000	MICROSURFACING 2	Like 2	TON	1,920	246.00	472,320.00	293.26	563,059.20
7	840519(F)	THERMOPLASTIC CROSSWALK AND PAVEMENT MARKING	Like 3	SQFT	13,250	4.50	59,625.00	4.89	64,792.50
8	840656(F)	PAINT TRAFFIC STRIPE (2-COAT)	Like 4	LF	232,000	0.51	118,320.00	0.55	127,600.00
9	850102(F)	PAVEMENT MARKER (RETROREFLECTIVE)	Like 5	EA	7,200	5.20	37,440.00	5.50	39,600.00
10	010602	MISCELLANEOUS DIRECTED WORK		FA	1	150,000.00	150,000.00	150,000.00	150,000.00
11	010601	OBTAIN ENCROACHMENT PERMIT		FA	1	25,000.00	25,000.00	25,000.00	25,000.00
12	066061	CONSTRUCTION ZONE ENHANCEMENT ENFORCEMENT PROGRAM (COZEEP)		FA	1	30,000.00	30,000.00	30,000.00	30,000.00
12.A	820840	ROADSIDE SIGN - ONE POST		EA	91	310.00	28,210.00	330.00	30,030.00
12.B	820410	SALVAGE ROADSIDE SIGN		EA	40	26.00	1,040.00	27.50	1,100.00
12.C	820610	RELOCATE ROADSIDE SIGN		EA	2	51.00	102.00	55.00	110.00
BASE BID SCHEDULE SUB - TOTAL ITEMS 1 - 12.C							2,554,121.00		2,841,942.20

ALTERNATIVE BID SCHEDULE 1 - Curb Ramp Accessibility Project

ITEM NO.	ITEM CODE	CONTRACT ITEM	Like Bid Item	UNITS	QUANTITY	BID UNIT PRICE	BID ESTIMATE	BID UNIT PRICE	BID ESTIMATE
13	150769	REMOVE ASPHALT CONCRETE		SQYD	10	560.00	5,600.00	590.00	5,900.00
14	390130	HOT MIX ASPHALT		TON	4	2,600.00	10,400.00	2,750.00	11,000.00
15	017315	MINOR CONCRETE (CURB RAMP) (CRS 403 - CASE A)		EA	20	11,800.00	236,000.00	12,512.00	250,240.00
16	017303	MINOR CONCRETE (SPANDREL) (CRS 209)		SQFT	560	62.00	34,720.00	66.00	36,960.00
17	731656	CURB RAMP DETECTABLE WARNING SURFACE		EA	8	2,050.00	16,400.00	2,200.00	17,600.00
ALT BID SCHEDULE 1 SUB - TOTAL ITEMS 13 - 17							303,120.00		321,700.00

**Riverside County Transportation Department
Summary of Bids**

PROJECT: Slurry Seal and Curb Ramp Accessibility Project
For Fiscal Year 2022 - 2023
District 3, Project No. D3-0008, D3-0013

Advertised: October 18, 2022 (Agenda Item: 3.45)

Addenda: 1 (11/2/2022), 2 (11/9/2022)

Bids Open: 2 pm Date: Wednesday, November 16, 2022

ALTERNATIVE BID SCHEDULE 2 - Replace Asphalt Concrete Surface						2 Pavement Coatings Company Jurupa Valley, CA 91752		3 Roy Allan Slurry Seal, Inc. Santa Fe Springs, CA 90670	
ITEM NO.	ITEM CODE	CONTRACT ITEM	Like Bid Item	UNITS	QUANTITY	BID UNIT PRICE	BID ESTIMATE	BID UNIT PRICE	BID ESTIMATE
18	390095	REPLACE ASPHALT CONCRETE SURFACING		CY	150	875.00	131,250.00	935.00	140,250.00
ALT BID SCHEDULE 2 SUB - TOTAL ITEM 18							131,250.00		140,250.00

ALTERNATIVE BID SCHEDULE 3 - Slurry Seal Project City of Menifee

ITEM NO.	ITEM CODE	CONTRACT ITEM	Like Bid Item	UNITS	QUANTITY	BID UNIT PRICE	BID ESTIMATE	BID UNIT PRICE	BID ESTIMATE
19	374207	CRACK TREATMENT (ROUT AND SEAL RANDOM CRACKS)		LS	1	1,050.00	1,050.00	4,259.00	4,259.00
20	150716	REMOVE PAINTED TRAFFIC STRIPE, PAVEMENT MARKING, AND PAVEMENT MARKERS		LS	1	4,000.00	4,000.00	4,279.00	4,279.00
21	378000	MICROSURFACING 2	Like 2	TON	70	246.00	17,220.00	293.26	20,528.20
22	840656(F)	PAINT TRAFFIC STRIPE (2-COAT)	Like 4	LF	10,600	0.51	5,406.00	0.55	5,830.00
23	850102(F)	PAVEMENT MARKER (RETROREFLECTIVE)	Like 5	EA	230	5.20	1,196.00	5.50	1,265.00
ALT BID SCHEDULE 3 SUB - TOTAL ITEMS 19 - 23							28,872.00		36,161.20

ALTERNATIVE BID SCHEDULE 4 - Slurry Seal Project City of San Jacinto

ITEM NO.	ITEM CODE	CONTRACT ITEM	Like Bid Item	UNITS	QUANTITY	BID UNIT PRICE	BID ESTIMATE	BID UNIT PRICE	BID ESTIMATE
24	374207	CRACK TREATMENT (ROUT AND SEAL RANDOM CRACKS)		LS	1	1,050.00	1,050.00	4,209.00	4,209.00
25	150716	REMOVE PAINTED TRAFFIC STRIPE, PAVEMENT MARKING, AND PAVEMENT MARKERS		LS	1	3,700.00	3,700.00	3,905.00	3,905.00
26	378000	MICROSURFACING 2	Like 2	TON	69	246.00	16,974.00	293.26	20,234.94
27	840519(F)	THERMOPLASTIC CROSSWALK AND PAVEMENT MARKING	Like 3	SQFT	120	4.50	540.00	4.89	586.80
28	840656(F)	PAINT TRAFFIC STRIPE (2-COAT)	Like 4	LF	9,820	0.51	5,008.20	0.55	5,401.00
29	850102(F)	PAVEMENT MARKER (RETROREFLECTIVE)	Like 5	EA	200	5.20	1,040.00	5.50	1,100.00
ALT BID SCHEDULE 4 SUB - TOTAL ITEMS 24 - 29							28,312.20		35,436.74

**Riverside County Transportation Department
Summary of Bids**

PROJECT: Slurry Seal and Curb Ramp Accessibility Project
For Fiscal Year 2022 - 2023
District 3, Project No. D3-0008, D3-0013

Advertised: October 18, 2022 (Agenda Item: 3.45)

Addenda: 1 (11/2/2022), 2 (11/9/2022)

Bids Open: 2 pm Date: Wednesday, November 16, 2022

ALTERNATIVE BID SCHEDULE 5 - Slurry Seal Project City of Temecula						2 Pavement Coatings Company Jurupa Valley, CA 91752		3 Roy Allan Slurry Seal, Inc. Santa Fe Springs, CA 90670	
ITEM NO.	ITEM CODE	CONTRACT ITEM	LikeBid Item	UNITS	QUANTITY	BID UNIT PRICE	BID ESTIMATE	BID UNIT PRICE	BID ESTIMATE
30	374207	CRACK TREATMENT (ROUT AND SEAL RANDOM CRACKS)		LS	1	12,845.00	12,845.00	16,836.00	16,836.00
31	150716	REMOVE PAINTED TRAFFIC STRIPE, PAVEMENT MARKING, AND PAVEMENT MARKERS		LS	1	10,000.00	10,000.00	9,713.00	9,713.00
32	377501	SLURRY SEAL [TYPE 2]	Like 1	TON	276	237.00	65,412.00	290.45	80,164.20
33	840519(F)	THERMOPLASTIC CROSSWALK AND PAVEMENT MARKING	Like 3	SQFT	310	4.50	1,395.00	4.89	1,515.90
34	840656(F)	PAINT TRAFFIC STRIPE (2-COAT)	Like 4	LF	15,560	0.51	7,935.60	0.55	8,558.00
35	850102(F)	PAVEMENT MARKER (RETROREFLECTIVE)	Like 5	EA	190	5.20	988.00	5.50	1,045.00
36	151224	REMOVE DELINEATOR		EA	21	26.00	546.00	27.50	577.50
37	820130	OBJECT MARKER [FLEXIBLE POST]		EA	21	51.00	1,071.00	55.00	1,155.00
ALT BID SCHEDULE 5 SUB - TOTAL ITEMS 30 - 37							100,192.60		119,564.60

PROJECT TOTAL ITEMS 1 - 37	3,145,867.80	3,495,054.74
---------------------------------------	---------------------	---------------------

**Riverside County Transportation Department
Summary of Bids**

PROJECT: Slurry Seal and Curb Ramp Accessibility Project
For Fiscal Year 2022 - 2023
District 3, Project No. D3-0008, D3-0013

Advertised: October 18, 2022 (Agenda Item: 3.45)

Addenda: 1 (11/2/2022), 2 (11/9/2022)

Bids Open: 2 pm Date: Wednesday, November 16, 2022

BASE BID SCHEDULE - Slurry Seal Project						4 All American Asphalt Corona, CA 92878			
ITEM NO.	ITEM CODE	CONTRACT ITEM	LikeBid Item	UNITS	QUANTITY	BID UNIT PRICE	BID ESTIMATE		
1	374207	CRACK TREATMENT (ROUT AND SEAL RANDOM CRACKS)		LS	1	365,000.00	365,000.00		
2	150716	REMOVE PAINTED TRAFFIC STRIPE, PAVEMENT MARKING, AND PAVEMENT MARKERS		LS	1	220,000.00	220,000.00		
3	128650	PORTABLE CHANGEABLE MESSAGE SIGN		EA	2	10,000.00	20,000.00		
4	377501	SLURRY SEAL [TYPE 1]		TON	1,727	360.00	621,720.00		
5	377501	SLURRY SEAL [TYPE 2]	Like 1	TON	2,757	280.00	771,960.00		
6	378000	MICROSURFACING 2	Like 2	TON	1,920	280.00	537,600.00		
7	840519(F)	THERMOPLASTIC CROSSWALK AND PAVEMENT MARKING	Like 3	SQFT	13,250	7.00	92,750.00		
8	840656(F)	PAINT TRAFFIC STRIPE (2-COAT)	Like 4	LF	232,000	0.55	127,600.00		
9	850102(F)	PAVEMENT MARKER (RETROREFLECTIVE)	Like 5	EA	7,200	4.50	32,400.00		
10	010602	MISCELLANEOUS DIRECTED WORK		FA	1	150,000.00	150,000.00		
11	010601	OBTAIN ENCROACHMENT PERMIT		FA	1	25,000.00	25,000.00		
12	066061	CONSTRUCTION ZONE ENHANCEMENT ENFORCEMENT PROGRAM (COZEEP)		FA	1	30,000.00	30,000.00		
12.A	820840	ROADSIDE SIGN - ONE POST		EA	91	350.00	31,850.00		
12.B	820410	SALVAGE ROADSIDE SIGN		EA	40	40.00	1,600.00		
12.C	820610	RELOCATE ROADSIDE SIGN		EA	2	250.00	500.00		
BASE BID SCHEDULE SUB - TOTAL ITEMS 1 - 12.C							3,027,980.00		

ALTERNATIVE BID SCHEDULE 1 - Curb Ramp Accessibility Project

ITEM NO.	ITEM CODE	CONTRACT ITEM	Like Bid Item	UNITS	QUANTITY	BID UNIT PRICE	BID ESTIMATE		
13	150769	REMOVE ASPHALT CONCRETE		SQYD	10	40.00	400.00		
14	390130	HOT MIX ASPHALT		TON	4	1,250.00	5,000.00		
15	017315	MINOR CONCRETE (CURB RAMP) (CRS 403 - CASE A)		EA	20	12,500.00	250,000.00		
16	017303	MINOR CONCRETE (SPANDREL) (CRS 209)		SQFT	560	30.00	16,800.00		
17	731656	CURB RAMP DETECTABLE WARNING SURFACE		EA	8	865.00	6,920.00		
ALT BID SCHEDULE 1 SUB - TOTAL ITEMS 13 - 17							279,120.00		

**Riverside County Transportation Department
Summary of Bids**

PROJECT: Slurry Seal and Curb Ramp Accessibility Project
For Fiscal Year 2022 - 2023
District 3, Project No. D3-0008, D3-0013

Advertised: October 18, 2022 (Agenda Item: 3.45)

Addenda: 1 (11/2/2022), 2 (11/9/2022)

Bids Open: 2 pm Date: Wednesday, November 16, 2022

ALTERNATIVE BID SCHEDULE 2 - Replace Asphalt Concrete Surface						4 All American Asphalt Corona, CA 92878		
ITEM NO.	ITEM CODE	CONTRACT ITEM	Like Bid Item	UNITS	QUANTITY	BID UNIT PRICE	BID ESTIMATE	
18	390095	REPLACE ASPHALT CONCRETE SURFACING		CY	150	625.00	93,750.00	
ALT BID SCHEDULE 2 SUB - TOTAL ITEM 18							93,750.00	

ALTERNATIVE BID SCHEDULE 3 - Slurry Seal Project City of Menifee

ITEM NO.	ITEM CODE	CONTRACT ITEM	Like Bid Item	UNITS	QUANTITY	BID UNIT PRICE	BID ESTIMATE	
19	374207	CRACK TREATMENT (ROUT AND SEAL RANDOM CRACKS)		LS	1	6,000.00	6,000.00	
20	150716	REMOVE PAINTED TRAFFIC STRIPE, PAVEMENT MARKING, AND PAVEMENT MARKERS		LS	1	7,500.00	7,500.00	
21	378000	MICROSURFACING 2	Like 2	TON	70	280.00	19,600.00	
22	840656(F)	PAINT TRAFFIC STRIPE (2-COAT)	Like 4	LF	10,600	0.55	5,830.00	
23	850102(F)	PAVEMENT MARKER (RETROREFLECTIVE)	Like 5	EA	230	4.50	1,035.00	
ALT BID SCHEDULE 3 SUB - TOTAL ITEMS 19 - 23							39,965.00	

ALTERNATIVE BID SCHEDULE 4 - Slurry Seal Project City of San Jacinto

ITEM NO.	ITEM CODE	CONTRACT ITEM	Like Bid Item	UNITS	QUANTITY	BID UNIT PRICE	BID ESTIMATE	
24	374207	CRACK TREATMENT (ROUT AND SEAL RANDOM CRACKS)		LS	1	6,500.00	6,500.00	
25	150716	REMOVE PAINTED TRAFFIC STRIPE, PAVEMENT MARKING, AND PAVEMENT MARKERS		LS	1	10,000.00	10,000.00	
26	378000	MICROSURFACING 2	Like 2	TON	69	280.00	19,320.00	
27	840519(F)	THERMOPLASTIC CROSSWALK AND PAVEMENT MARKING	Like 3	SQFT	120	7.00	840.00	
28	840656(F)	PAINT TRAFFIC STRIPE (2-COAT)	Like 4	LF	9,820	0.55	5,401.00	
29	850102(F)	PAVEMENT MARKER (RETROREFLECTIVE)	Like 5	EA	200	4.50	900.00	
ALT BID SCHEDULE 4 SUB - TOTAL ITEMS 24 - 29							42,961.00	

**Riverside County Transportation Department
Summary of Bids**

PROJECT: Slurry Seal and Curb Ramp Accessibility Project
For Fiscal Year 2022 - 2023
District 3, Project No. D3-0008, D3-0013

Advertised: October 18, 2022 (Agenda Item: 3.45)

Addenda: 1 (11/2/2022), 2 (11/9/2022)

Bids Open: 2 pm Date: Wednesday, November 16, 2022

ALTERNATIVE BID SCHEDULE 5 - Slurry Seal Project City of Temecula						4 All American Asphalt Corona, CA 92878				
ITEM NO.	ITEM CODE	CONTRACT ITEM	LikeBid Item	UNITS	QUANTITY	BID UNIT PRICE	BID ESTIMATE			
30	374207	CRACK TREATMENT (ROUT AND SEAL RANDOM CRACKS)		LS	1	9,000.00	9,000.00			
31	150716	REMOVE PAINTED TRAFFIC STRIPE, PAVEMENT MARKING, AND PAVEMENT MARKERS		LS	1	12,500.00	12,500.00			
32	377501	SLURRY SEAL [TYPE 2]	Like 1	TON	276	280.00	77,280.00			
33	840519(F)	THERMOPLASTIC CROSSWALK AND PAVEMENT MARKING	Like 3	SQFT	310	7.00	2,170.00			
34	840656(F)	PAINT TRAFFIC STRIPE (2-COAT)	Like 4	LF	15,560	0.55	8,558.00			
35	850102(F)	PAVEMENT MARKER (RETROREFLECTIVE)	Like 5	EA	190	4.50	855.00			
36	151224	REMOVE DELINEATOR		EA	21	5.50	115.50			
37	820130	OBJECT MARKER [FLEXIBLE POST]		EA	21	50.00	1,050.00			
ALT BID SCHEDULE 5 SUB - TOTAL ITEMS 30 - 37								111,528.50		

PROJECT TOTAL ITEMS 1 - 37	3,595,304.50
---------------------------------------	---------------------



Mark Lancaster, P.E.
Director of Transportation

COUNTY OF RIVERSIDE

TRANSPORTATION AND LAND MANAGEMENT AGENCY

Mojahed Salama, P.E.
Deputy for Transportation/
Capital Projects

Russell Williams
Deputy for Transportation/
Planning and Development

Transportation Department

ADDENDUM NUMBER 1

Dated November 2, 2022

to the
Specifications and Contract Documents
for the construction of

Slurry Seal and Curb Ramp Accessibility Project
For Fiscal Year 2022 - 2023
District 3, Project No. D3-0008, D3-0013

Bids Due: Wednesday, November 16, 2022; 2:00 p.m.
14th Street Transportation Annex
3525 14th Street; Riverside, CA 92501
(951) 955-6780

This Addendum is issued pursuant to the Instructions to Bidders, Item No. 8, of the Contract Documents for the reference project. This Addendum is issued as a supplement to the specification and special provisions for the referenced project. The revisions to the specifications shall become a part of the Contract Documents, and each bidder shall acknowledge receipt thereof on the Bid (Proposal). Bidders are directed to sign this addendum as acknowledged and attach the signed addendum to the contractor's submitted proposal.

Note: During the advertisement period of this project, this document and attachments (if any) are available upon request at the office of the Transportation Department, and are available as a free download at the Transportation Department's website:

<http://rctlma.org/trans/Contractors-Corner/Notices-Inviting-Bids>

MODIFICATIONS / CLARIFICATIONS TO SPECIAL PROVISIONS:

Item 1: Modified Hours of Work, Coordination with Schools

Refer to section 00-1.03(A), "Modified Hours of Work," on pages 2 and 3 of the special provisions.

- Delete the fourth paragraph of section 00-1.03(A), "Modified Hours of Work," and replace it with the following paragraph:

The Contractor shall coordinate his work schedule with school officials for school sites shown on the plans. Application and curing of seal coat shall be performed between **minimum 30 minutes after beginning of class bell time** and **minimum 3 hour before ending of class bell time** after placing traffic control devices for roads adjacent and near to schools. Work hours and class bell times shall be coordinated with school officials. The Contractor shall allow at least 3 hours for the seal coat to cure before opening the road to traffic.

- Delete the school bell schedule table from section 00-1.03(A), "Modified Hours of Work".

MODIFICATIONS / CLARIFICATIONS TO THE PLANS

Item 2: Plan sheet revisions and additions

Refer to Plan Sheets for Slurry Seal and Curb Ramp Accessibility Project, For Fiscal Year 2022 – 2023, District 3. The following Plan sheets are revised and issued hereby as part of **Attachment “A”**.

Delete and replace sheets **1-17** from the plan set.

On sheets 1 - 17, the total number of sheets written on the right bottom corner was revised from **17** to **57**.

Plan sheet additions

Refer to Plan Sheets for Slurry Seal and Curb Ramp Accessibility Project, For Fiscal Year 2022 – 2023, District 3. The following forty (40) plan sheets are added and issued hereby as part of **Attachment “A”**.

- | | | |
|--------------------------------|--------------------------------|--------------------------------|
| 1. Plan sheet PD-1, 18 of 57 | 15. Plan sheet PD-15, 32 of 57 | 29. Plan sheet PD-29, 46 of 57 |
| 2. Plan sheet PD-2, 19 of 57 | 16. Plan sheet PD-16, 33 of 57 | 30. Plan sheet PD-30, 47 of 57 |
| 3. Plan sheet PD-3, 20 of 57 | 17. Plan sheet PD-17, 34 of 57 | 31. Plan sheet PD-31, 48 of 57 |
| 4. Plan sheet PD-4, 21 of 57 | 18. Plan sheet PD-18, 35 of 57 | 32. Plan sheet PD-32, 49 of 57 |
| 5. Plan sheet PD-5, 22 of 57 | 19. Plan sheet PD-19, 36 of 57 | 33. Plan sheet PD-33, 50 of 57 |
| 6. Plan sheet PD-6, 23 of 57 | 20. Plan sheet PD-20, 37 of 57 | 34. Plan sheet PD-34, 51 of 57 |
| 7. Plan sheet PD-7, 24 of 57 | 21. Plan sheet PD-21, 38 of 57 | 35. Plan sheet PD-35, 52 of 57 |
| 8. Plan sheet PD-8, 25 of 57 | 22. Plan sheet PD-22, 39 of 57 | 36. Plan sheet PD-36, 53 of 57 |
| 9. Plan sheet PD-9, 26 of 57 | 23. Plan sheet PD-23, 40 of 57 | 37. Plan sheet PD-37, 54 of 57 |
| 10. Plan sheet PD-10, 27 of 57 | 24. Plan sheet PD-24, 41 of 57 | 38. Plan sheet PD-38, 55 of 57 |
| 11. Plan sheet PD-11, 28 of 57 | 25. Plan sheet PD-25, 42 of 57 | 39. Plan sheet PD-39, 56 of 57 |
| 12. Plan sheet PD-12, 29 of 57 | 26. Plan sheet PD-26, 43 of 57 | 40. Plan sheet PD-40, 57 of 57 |
| 13. Plan sheet PD-13, 30 of 57 | 27. Plan sheet PD-27, 44 of 57 | |
| 14. Plan sheet PD-14, 31 of 57 | 28. Plan sheet PD-28, 45 of 57 | |

Note: Revised plan sheets are posted on the County website and available for download during the advertisement period.

<http://rctlma.org/trans/Contractors-Corner/Notices-Inviting-Bids>

ATTACHMENTS


A – Revised/Added Plan Sheets (57 sheets)

This addendum has been prepared under the direction of the following registered Civil Engineer(s):

Recommended by:



Elmer Datuin, PE
Senior Civil Engineer



Concurrence:



Khalid Nasim, PE
Engineering Division Manager

Acknowledged:


(Contractor)

Date: 11-15-22

JRJ: jrj:rr

Note: Refer to Instruction to Bidders Item No. 8, "Addenda". Submission of all addendum pages and non-bidding document attachments of addendum are not necessary for Bid submittal. Submittal of this acknowledgement page is adequate for Bid reception. Bidders are reminded to list addendum number(s) received on the first page of the Bid form (Proposal).



Mark Lancaster, P.E.
Director of Transportation

COUNTY OF RIVERSIDE

TRANSPORTATION AND LAND MANAGEMENT AGENCY

Mojahed Salama, P.E.
Deputy for Transportation/
Capital Projects

Russell Williams
Deputy for Transportation/
Planning and Development

Transportation Department

ADDENDUM NUMBER 1

Dated November 2, 2022

to the
Specifications and Contract Documents
for the construction of

Slurry Seal and Curb Ramp Accessibility Project
For Fiscal Year 2022 - 2023
District 3, Project No. D3-0008, D3-0013

Bids Due: Wednesday, November 16, 2022; 2:00 p.m.
14th Street Transportation Annex
3525 14th Street; Riverside, CA 92501
(951) 955-6780

This Addendum is issued pursuant to the Instructions to Bidders, Item No. 8, of the Contract Documents for the reference project. This Addendum is issued as a supplement to the specification and special provisions for the referenced project. The revisions to the specifications shall become a part of the Contract Documents, and each bidder shall acknowledge receipt thereof on the Bid (Proposal). Bidders are directed to sign this addendum as acknowledged and attach the signed addendum to the contractor's submitted proposal.

Note: During the advertisement period of this project, this document and attachments (if any) are available upon request at the office of the Transportation Department, and are available as a free download at the Transportation Department's website:

<http://rctlma.org/trans/Contractors-Corner/Notices-Inviting-Bids>

MODIFICATIONS / CLARIFICATIONS TO SPECIAL PROVISIONS:

Item 1: Modified Hours of Work, Coordination with Schools

Refer to section 00-1.03(A), "Modified Hours of Work," on pages 2 and 3 of the special provisions.

- Delete the fourth paragraph of section 00-1.03(A), "Modified Hours of Work," and replace it with the following paragraph:

The Contractor shall coordinate his work schedule with school officials for school sites shown on the plans. Application and curing of seal coat shall be performed between **minimum 30 minutes after beginning of class bell time** and **minimum 3 hour before ending of class bell time** after placing traffic control devices for roads adjacent and near to schools. Work hours and class bell times shall be coordinated with school officials. The Contractor shall allow at least 3 hours for the seal coat to cure before opening the road to traffic.

- Delete the school bell schedule table from section 00-1.03(A), "Modified Hours of Work".

MODIFICATIONS / CLARIFICATIONS TO THE PLANS

Item 2: Plan sheet revisions and additions

Refer to Plan Sheets for Slurry Seal and Curb Ramp Accessibility Project, For Fiscal Year 2022 – 2023, District 3. The following Plan sheets are revised and issued hereby as part of **Attachment “A”**.

Delete and replace sheets **1-17** from the plan set.

On sheets 1 - 17, the total number of sheets written on the right bottom corner was revised from **17** to **57**.

Plan sheet additions

Refer to Plan Sheets for Slurry Seal and Curb Ramp Accessibility Project, For Fiscal Year 2022 – 2023, District 3. The following forty (40) plan sheets are added and issued hereby as part of **Attachment “A”**.

- | | | |
|--------------------------------|--------------------------------|--------------------------------|
| 1. Plan sheet PD-1, 18 of 57 | 15. Plan sheet PD-15, 32 of 57 | 29. Plan sheet PD-29, 46 of 57 |
| 2. Plan sheet PD-2, 19 of 57 | 16. Plan sheet PD-16, 33 of 57 | 30. Plan sheet PD-30, 47 of 57 |
| 3. Plan sheet PD-3, 20 of 57 | 17. Plan sheet PD-17, 34 of 57 | 31. Plan sheet PD-31, 48 of 57 |
| 4. Plan sheet PD-4, 21 of 57 | 18. Plan sheet PD-18, 35 of 57 | 32. Plan sheet PD-32, 49 of 57 |
| 5. Plan sheet PD-5, 22 of 57 | 19. Plan sheet PD-19, 36 of 57 | 33. Plan sheet PD-33, 50 of 57 |
| 6. Plan sheet PD-6, 23 of 57 | 20. Plan sheet PD-20, 37 of 57 | 34. Plan sheet PD-34, 51 of 57 |
| 7. Plan sheet PD-7, 24 of 57 | 21. Plan sheet PD-21, 38 of 57 | 35. Plan sheet PD-35, 52 of 57 |
| 8. Plan sheet PD-8, 25 of 57 | 22. Plan sheet PD-22, 39 of 57 | 36. Plan sheet PD-36, 53 of 57 |
| 9. Plan sheet PD-9, 26 of 57 | 23. Plan sheet PD-23, 40 of 57 | 37. Plan sheet PD-37, 54 of 57 |
| 10. Plan sheet PD-10, 27 of 57 | 24. Plan sheet PD-24, 41 of 57 | 38. Plan sheet PD-38, 55 of 57 |
| 11. Plan sheet PD-11, 28 of 57 | 25. Plan sheet PD-25, 42 of 57 | 39. Plan sheet PD-39, 56 of 57 |
| 12. Plan sheet PD-12, 29 of 57 | 26. Plan sheet PD-26, 43 of 57 | 40. Plan sheet PD-40, 57 of 57 |
| 13. Plan sheet PD-13, 30 of 57 | 27. Plan sheet PD-27, 44 of 57 | |
| 14. Plan sheet PD-14, 31 of 57 | 28. Plan sheet PD-28, 45 of 57 | |

Note: Revised plan sheets are posted on the County website and available for download during the advertisement period.


<http://rctlma.org/trans/Contractors-Corner/Notices-Inviting-Bids>

ATTACHMENTS


A – Revised/Added Plan Sheets (57 sheets)

This addendum has been prepared under the direction of the following registered Civil Engineer(s):

Recommended by:



Elmer Datuin, PE
Senior Civil Engineer



Concurrence:



Khalid Nasim, PE
Engineering Division Manager

Acknowledged: _____ **Date:** _____
(Contractor)

JRJ: jrj:rr

Note: Refer to Instruction to Bidders Item No. 8, "Addenda". Submission of all addendum pages and non-bidding document attachments of addendum are not necessary for Bid submittal. Submittal of this acknowledgement page is adequate for Bid reception. Bidders are reminded to list addendum number(s) received on the first page of the Bid form (Proposal).

INDEX OF SHEETS

01	TITLE	
02	CURB RAMP TREATMENT INDEX	
03-04	ROAD & TREATMENT INDEX	
05	ASPHALT CONCRETE REPAIR INDEX	
06	98	SD 3
07	102	SD 3
08	103B	SD 3
09	112B, 152C	SD 3
10	121A	SD 3
11	121B-D	SD 3
12	121E-125D	SD 3
13	124E	SD 3
14	124C, 128D	SD 3
15	133E-F, 135C-D	SD 3
16-17	ROAD INDEX	
18-57	PAVEMENT DELINEATION	

**COUNTY OF RIVERSIDE
TRANSPORTATION DEPARTMENT**

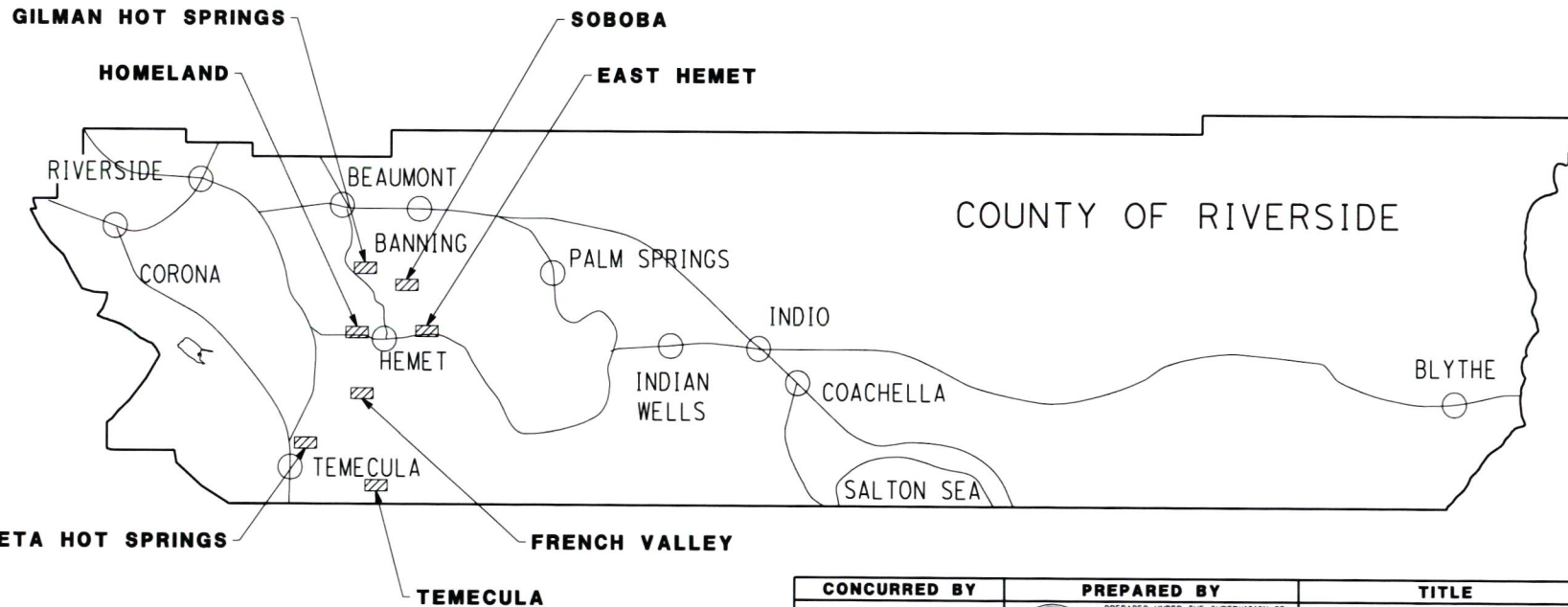
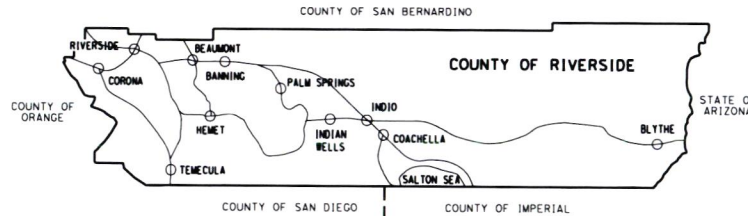
**SLURRY SEAL AND CURB RAMP
ACCESSIBILITY PROJECTS**

SUPERVISOR DISTRICT 3 - D3-0008, D3-0013

FISCAL YEAR 2022/2023

GENERAL NOTES


1. ALL MATERIAL AND WORK SHALL CONFORM TO THE 2018 EDITION OF THE PLANS AND SPECIFICATIONS OF THE STATE OF CALIFORNIA DEPARTMENT OF TRANSPORTATION.
2. LOCATIONS OF ALL UNDERGROUND UTILITIES ARE APPROXIMATE. THE CONTRACTOR SHALL DETERMINE THE EXACT LOCATIONS AND VERIFY ALL CONDITIONS ON THE JOB SITE PRIOR TO COMMENCING WORK. THE CONTRACTOR AGREES TO BE FULLY RESPONSIBLE FOR ANY AND ALL DAMAGES WHICH MIGHT BE OCCASIONED BY HIS FAILURE TO EXACTLY LOCATE AND PRESERVE ANY AND ALL UNDERGROUND UTILITIES. THE CONTRACTOR SHALL NOTIFY ALL CONCERNED UTILITY COMPANIES AT LEAST 48 HOURS IN ADVANCE OF EXCAVATION. CALL UNDERGROUND SERVICE ALERT AT (800) 227-2600.
3. SEE CALTRANS STANDARD PLANS E5-1A AND E5-1B FOR SYMBOL AND ABBREVIATION LEGEND.
4. EXISTING PRIVATELY OWNED IMPROVEMENTS ON PUBLIC RIGHT-OF-WAY SHALL BE PROTECTED OR REPLACED IF DAMAGED, AS DIRECTED BY THE ENGINEER.
5. CONTRACTOR LICENSE CLASS A OR C-12 REQUIRED
6. CONTRACTOR TO REMOVE AND REPLACE DISTRESSED ASPHALT CONCRETE PAVEMENT AT VARIOUS LOCATION PER DIRECTED BY RESIDENT ENGINEER



THE CONTRACTOR SHALL NOTIFY UNDERGROUND SERVICE ALERT, (800) 227-2600, AND ALL CONCERNED UTILITY COMPANIES AT LEAST TWO WORKING DAYS IN ADVANCE OF EXCAVATION

BORDER LAST REVISED 07/01/2014

RELATIVE BORDER SCALE
15 IN INCHES



USERNAME => AHUYNH
DGN FILE => D3-0008.dwg T-01 - Dist3.sht

WO D3-0008

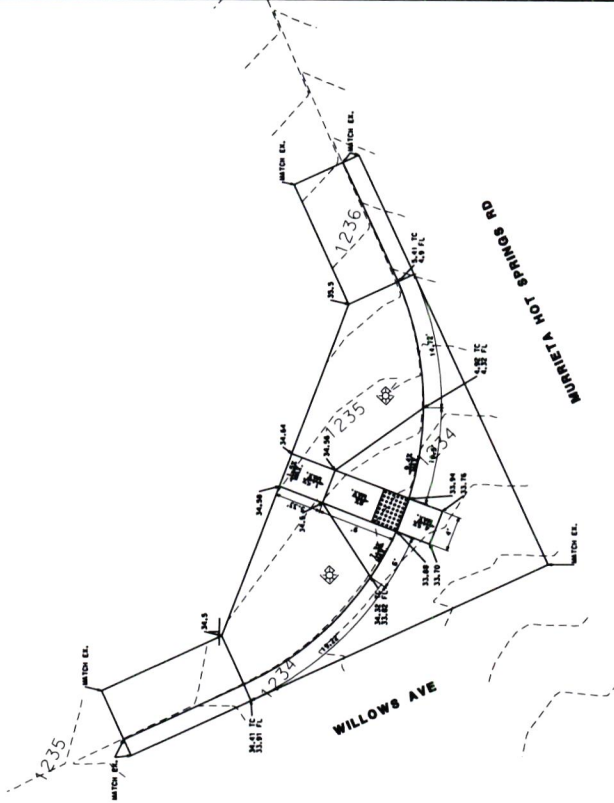
COUNTY FILE No. 972-J

CONCURRED BY	PREPARED BY	TITLE	SHEET No.
Mark Lancaster MARK LANCASTER DIRECTOR COUNTY OF RIVERSIDE	 PREPARED UNDER THE SUPERVISION OF: ELMER DATUN ENGINEERING PROJECT MANAGER COUNTY OF RIVERSIDE	SLURRY SEAL AND CURB RAMP ACCESSIBILITY SUPERVISOR DISTRICT 3 - D3-0008, D3-0013	SHEET 1 of 57

D3-0008, D3-0013 SLURRY SEAL AND CURB RAMP ACCESSIBILITY PROJECTS
 ISSUED BY ADDENDUM No. 1, ATTACHMENT "A"

DATE PLOTTED => 08/22/22
 TIME PLOTTED => 2:26:40 PM

RD BK DIST. Pg #	MAJOR STREET	MINOR STREET	CORNER CASE	TREATMENT	INCLUDED
3 1288	COMMERCE CT	TOWNVIEW AVE	SE A	FULL RECONSTRUCTION	REMOVE AND REPLACE STREET LANDING SPANDREL (APPROX 60 SF CONCRETE)
3 1288	COMMERCE CT	TOWNVIEW AVE	SW A	FULL RECONSTRUCTION	INSTALL TRUNCATED DOME
3 1288	ETERNITY LN	TOWNVIEW AVE	NW A	PROTECT IN PLACE	
3 1288	ETERNITY LN	TOWNVIEW AVE	SW A	FULL RECONSTRUCTION	INSTALL TRUNCATED DOME
3 1288	GOLDEN ROD RD	FRANCSGAN DR	E A	PROTECT IN PLACE	REMOVE AND REPLACE STREET LANDING SPANDREL (APPROX 40 SF CONCRETE)
3 1288	GOLDEN ROD RD	FRANCSGAN DR	N A	FULL RECONSTRUCTION	REMOVE AND REPLACE STREET LANDING SPANDREL (APPROX 60 SF CONCRETE)
3 1288	GOLDEN ROD RD	MAY ADAMAS DR	S A	PROTECT IN PLACE	REMOVE AND REPLACE STREET LANDING SPANDREL (APPROX 60 SF CONCRETE)
3 1288	GOLDEN ROD RD	MAY ADAMAS DR	W A	PROTECT IN PLACE	INSTALL TRUNCATED DOME
3 1288	GOLDEN ROD RD	MIRASOL DR	S A	FULL RECONSTRUCTION	REMOVE AND REPLACE STREET LANDING SPANDREL (APPROX 60 SF CONCRETE)
3 1288	GOLDEN ROD RD	IMPASSON DR	W A	FULL RECONSTRUCTION	REMOVE AND REPLACE STREET LANDING SPANDREL (APPROX 60 SF CONCRETE)
3 1248	LEON RD	BRUSSELS ST	NE A	FULL RECONSTRUCTION	INSTALL TRUNCATED DOME
3 1248	LEON RD	MANFORD DR	NE A	FULL RECONSTRUCTION	INSTALL TRUNCATED DOME
3 1248	LEON RD	MANFORD DR	SE A	PROTECT IN PLACE	REMOVE AND REPLACE STREET LANDING SPANDREL (APPROX 60 SF CONCRETE)
3 1288	MURRIETA HOT SPRINGS	CAUSTOGA DR	NE A	FULL RECONSTRUCTION	REMOVE EXISTING AND RECONSTRUCT CURB RAMP PER CALTRANS STD. ASBA TO PROVIDE 2' X 4' FLAT SPACE AT PUSH BUTTONS
3 1288	MURRIETA HOT SPRINGS	WILLOWS AVE	NE A	FULL RECONSTRUCTION	REMOVE EXISTING AND RECONSTRUCT CURB RAMP PER CALTRANS STD. ASBA TO PROVIDE 2' X 4' FLAT SPACE AT PUSH BUTTONS
3 1288	SAVANNAH OAKS DR	TOWNVIEW AVE	NE A	FULL RECONSTRUCTION	INSTALL TRUNCATED DOME
3 1288	SAVANNAH OAKS DR	TOWNVIEW AVE	SE A	FULL RECONSTRUCTION	INSTALL TRUNCATED DOME
3 1288	TOWNVIEW AVE	CANDICE AVE	NW A	PROTECT IN PLACE	REMOVE AND REPLACE STREET LANDING AND FRONTAL CURB RAMP (APPROX 60 SF ASPHALT)
3 1288	TOWNVIEW AVE	CANDICE AVE	SW A	FULL RECONSTRUCTION	INSTALL TRUNCATED DOME
3 1288	TOWNVIEW AVE	DESTINY DR	NW A	PROTECT IN PLACE	INSTALL TRUNCATED DOME
3 1288	TOWNVIEW AVE	DESTINY DR	SW A	PROTECT IN PLACE	INSTALL TRUNCATED DOME
3 1288	TOWNVIEW AVE	DOMINIC MICHAEL DR	NE A	FULL RECONSTRUCTION	INSTALL TRUNCATED DOME
3 1288	TOWNVIEW AVE	DOMINIC MICHAEL DR	SE A	FULL RECONSTRUCTION	INSTALL TRUNCATED DOME
3 1288	TOWNVIEW AVE	MONTGEO BAY LN	NE A	FULL RECONSTRUCTION	REMOVE AND REPLACE STREET LANDING SPANDREL (APPROX 60 SF CONCRETE)
3 1288	TOWNVIEW AVE	MONTGEO BAY LN	SE A	FULL RECONSTRUCTION	INSTALL TRUNCATED DOME
3 1288	TOWNVIEW AVE	PELON BAY LN	NE A	FULL RECONSTRUCTION	INSTALL TRUNCATED DOME
3 1288	TOWNVIEW AVE	PELON BAY LN	SE A	FULL RECONSTRUCTION	INSTALL TRUNCATED DOME
3 1288	WILLOWS AVE	GOLDER ROD RD	E A	FULL RECONSTRUCTION	REMOVE AND REPLACE STREET LANDING SPANDREL (APPROX 60 SF CONCRETE)
3 1288	WILLOWS AVE	GOLDER ROD RD	G A	PROTECT IN PLACE	INSTALL TRUNCATED DOME
3 1288	WILLOWS AVE	TOWNVIEW AVE	N A	PROTECT IN PLACE	INSTALL TRUNCATED DOME
3 1288	WILLOWS AVE	TOWNVIEW AVE	W A	PROTECT IN PLACE	INSTALL TRUNCATED DOME



ISSUED BY ADDENDUM NO. 1, ATTACHMENT "A"

DESIGNED BY: [Signature]

APPROVED BY: [Signature] 8/3/2022 DATE

PROJECT NO. D3-0013

CURB RAMP TREATMENT INDEX

CURB RAMP ACCESSIBILITY

COUNTY FILE NO. 972-J


PROJECT 2 of 57

RELATIVE BORDER SCALE 15" = 1 INCHES

Table with columns: SUPV. MAINT. DIST., ROAD NAME, LIMITS (From, To), Length (FT), Width (FT), Area (SQ FT), WORK DEC., and SHEET NO. (3 of 57).


Table with columns: SUPV. MAINT. DIST., ROAD NAME, LIMITS (From, To), Length (FT), Width (FT), Area (SQ FT), WORK DEC., and SHEET NO. (3 of 57).

DESIGNED BY: 8/3/2022 DATE. PROJECT NO. D3-0008. ROAD & TREATMENT INDEX. SLURRY SEAL PROJECT.



PAGE	SURV. MAINT. DIST.	ROAD NAME	LIMITS		Length (FT)	Width (FT)	Area (SQ YD)	WORK DESC.	
			From	To					
MICROSURFACE 2 (MICROZ)									
121B	3	12	CLINTON KEITH RD / EB		2196	47	11476	Microsurface 2	
121B	3	12	CLINTON KEITH RD / WB		2196	47	11476	Microsurface 2	
121B	3	12	CLINTON KEITH RD / WB		3600	47	18000	Microsurface 2	
98	3	15	GLJMAN SPRINGS RD		920	52	5316	Microsurface 2	
98	3	15	GLJMAN SPRINGS RD		2934	41	11544	Microsurface 2	
98	3	15	GLJMAN SPRINGS RD		4706	42	21961	Microsurface 2	
121E	3	12	LEON RD		3089	45	15345	Microsurface 2	
121E	3	12	LEON RD		1040	72	8200	Microsurface 2	
121A	3	12	LEON RD		4701	36	15162	Microsurface 2	
102	3	15	SOBOBA RD		2346	14	3465	Microsurface 2	
102	3	15	SOBOBA RD		7002	26	20226	Microsurface 2	
98	3	15	SOBOBA RD		2574	26	7436	Microsurface 2	
98	3	15	SOBOBA RD		2454	14	3817	Microsurface 2	
					45,392.LF		168,906.SY		
CITY OF MENEFEE									
121A	3	12	LEON RD	1507 NIKELLER RD		3797	14	5908	Microsurface 2
					TOTAL MICROZ		5,906.SY		
CITY OF SAN JACINTO									
102	3	15	SOBOBA RD	2784 NW CHABELA DR		2784	19	5877	Microsurface 2
					TOTAL MICROZ		5,877.SY		
CITY OF TENEUCUA									
128B	3	12	MURRETA HOT SPRINGS RIBED POST CIR	2815 E CALISTOGA DR		650	60	4333	Slurry Seal Type II
128B	3	12	MURRETA HOT SPRINGS RIBED POST CIR	BUTTERFIELD STAGE RD		3580	66	26253	Slurry Seal Type II
					TOTAL S&Z		4,230.LF	90,367.SY	

DESIGNED BY

APPROVED BY:  8/3/2022

SLURRY SEAL PROJECT

PROJECT No. D3-0008

ROAD & TREATMENT INDEX


SHEET No. 4 of 57

MO D3-0008

COUNTY FILE No. 972-J

RD BK	DIST.	PG #	ROAD NAME	CROSS STREET	LOCATION	Length	Width
3	112B		FARGROVE CT	ALTO DR	AC DAMAGED FROM TREE ROOT E/S	10	36
3	112B		SAN MARCOS PL	SAN MARINO LN	X-GUTTER AT SAN MARINO LN W/S	10	36
3	112B		SAN MARCOS PL	SAN MARINO LN	X-GUTTER AT SAN MARINO LN S/S	10	35
3	112B		SAN MARCOS PL	PLEASANT ST	X-GUTTER AT PLEASANT ST W/S	10	35
3	112B		SAN MARCOS PL	PLEASANT ST	X-GUTTER AT PLEASANT ST E/S	10	36
3	112B		SAN MIGUEL WAY	SAN MARCOS PL	X-GUTTER AT SAN MARCOS PL	10	40
3	150C		ALSACE LN	CAJALIS PL	DAMAGED AC FROM TREE ROOT	14	70
3	150C		COLOSNE DR	ALSACE LN	X-GUTTER AT ALSACE LN AND ADJACENT AREA	10	90
3	150C		COLOSNE DR	ALSACE LN	X-GUTTER AT ALSACE LN AND ADJACENT AREA	10	90
3	150C		SOPWITH DR	JUTLAND DR	X-GUTTER AT JUTLAND WLY SIDE	10	40
3	150C		SOPWITH DR	JUTLAND DR	X-GUTTER AT JUTLAND ELY SIDE WITH AREAS NORTH AND SOUTH ON JUTLAND DR	10	70

DESIGNED BY

APPROVED BY:  8/3/2022 DATE

J. J. SMITH
 LICENSE NO. 1000000000
 ENGINEERING PROJECT MANAGER
 COUNTY OF RIVERSIDE

ROAD & LOCATION INDEX

ASPHALT CONCRETE REPAIR

PROJECT NO. D3-0008

SHEET 5 of 57

COUNTY FILE NO. 972-J

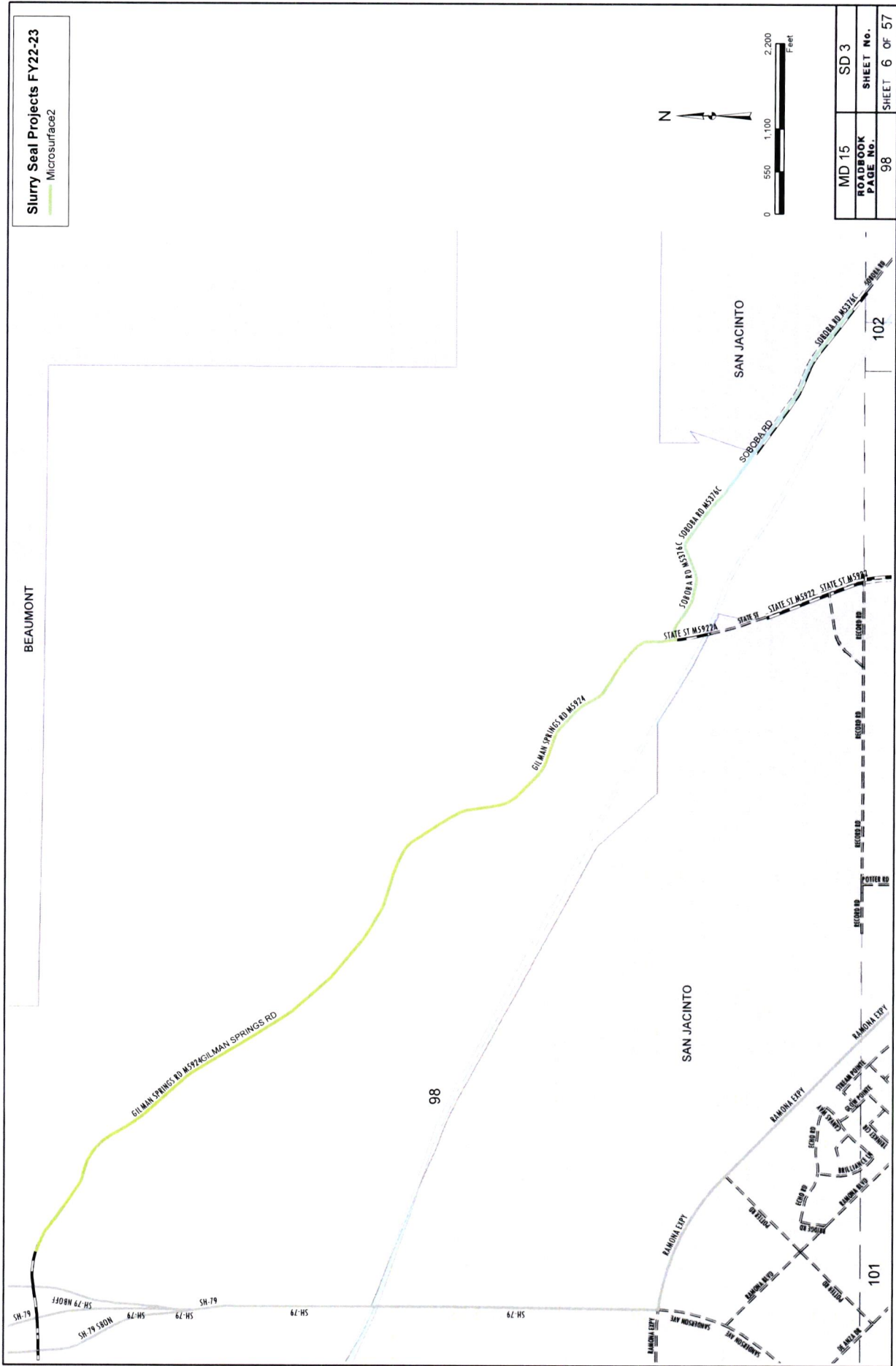
NO D3-0008

RELATIVE BORDER SCALE
 IS 1" IN INCHES

0 1 2 3

BORDER REVISED 08/30/2013

Slurry Seal Projects FY22-23
Microsurface2



ISSUED BY ADDENDUM NO. 1, ATTACHMENT "A"

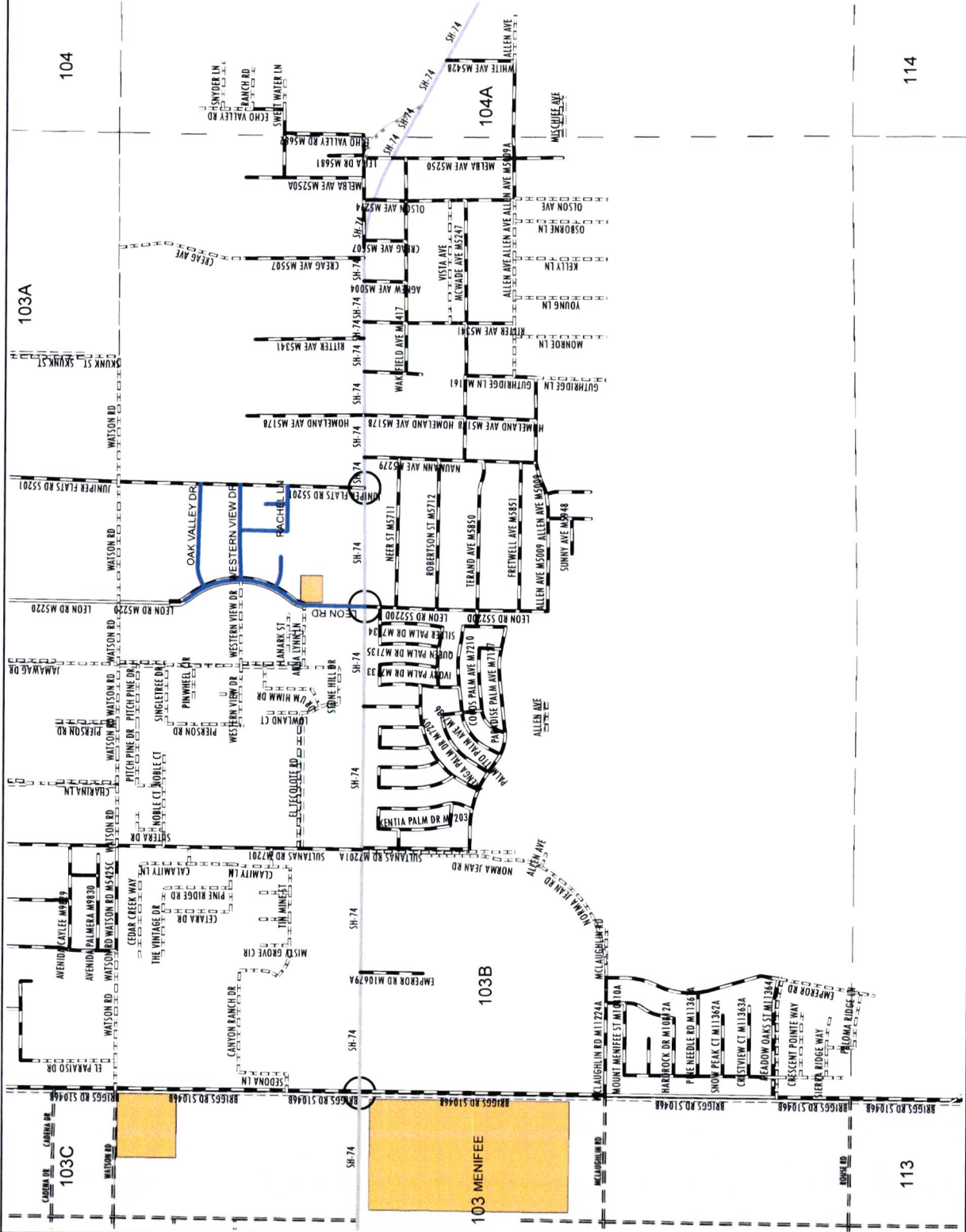
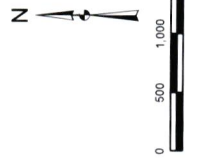
972-J



ISSUED BY ADDENDUM No. 1, ATTACHMENT "A"

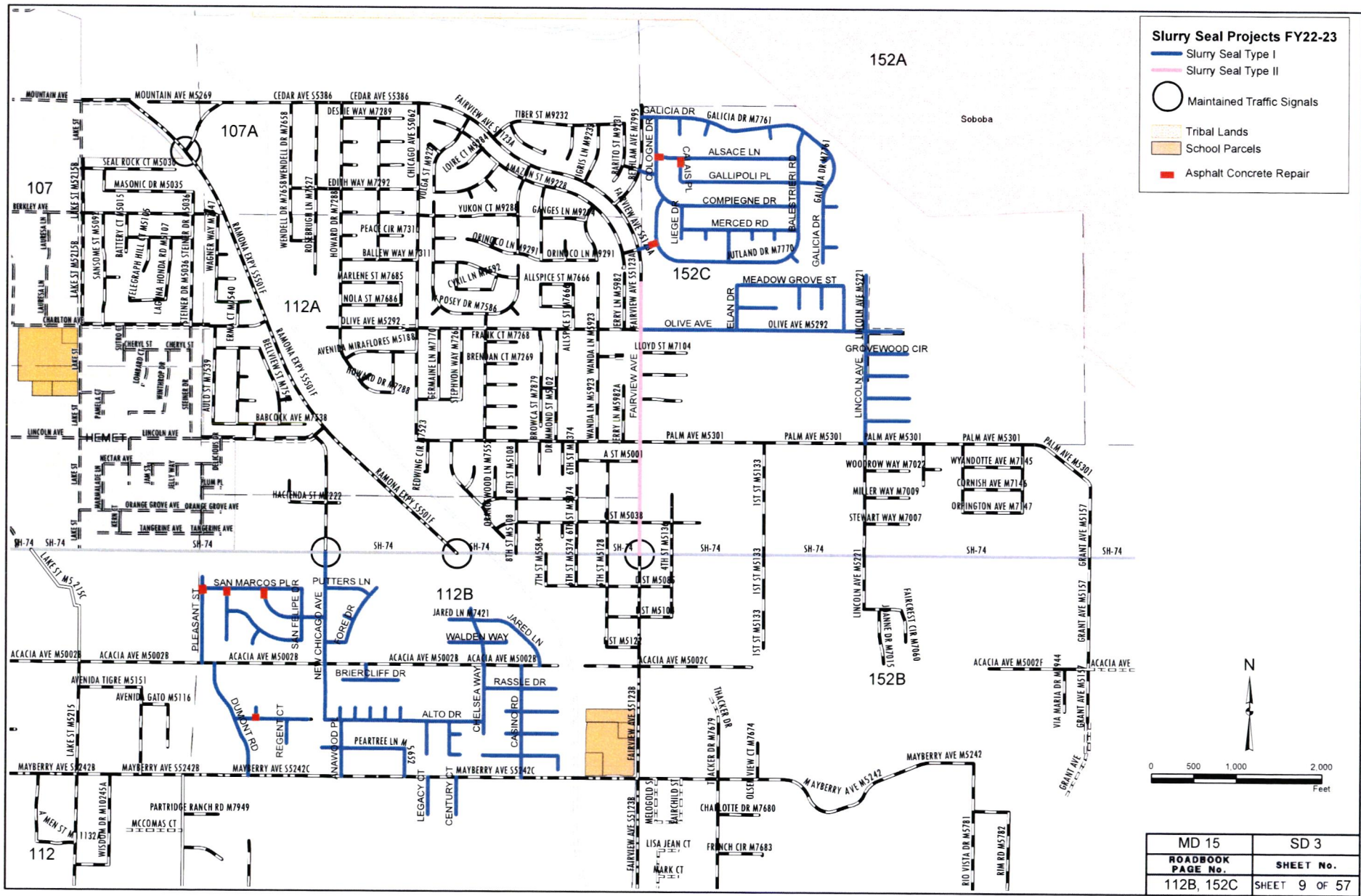
Slurry Seal Projects FY22-23

- Slurry Seal Type I
- Maintained Traffic Signals
- SCHOOL PARCELS



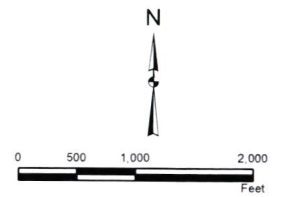
MD 14	SD 3
ROADBOOK PAGE No.	SHEET No.
103B	SHEET 8 OF 57

ISSUED BY ADDENDUM NO. 1, ATTACHMENT "A"



Slurry Seal Projects FY22-23

- Slurry Seal Type I
- Slurry Seal Type II
- Maintained Traffic Signals
- Tribal Lands
- School Parcels
- Asphalt Concrete Repair

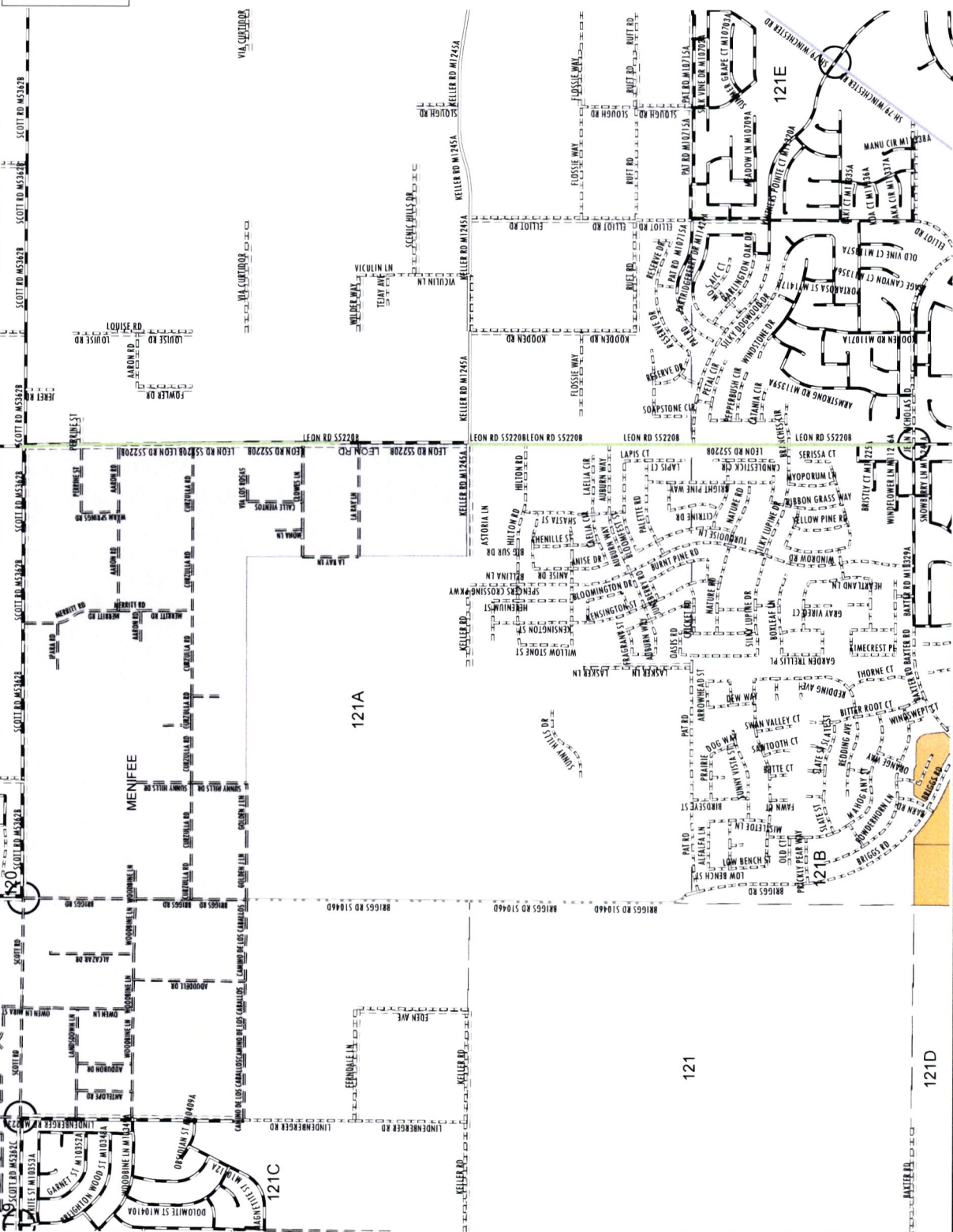


MD 15	SD 3
ROADBOOK PAGE No.	SHEET No.
112B, 152C	SHEET 9 of 57

ISSUED BY ADDENDUM No. 1, ATTACHMENT "A"

Slurry Seal Projects FY22-23

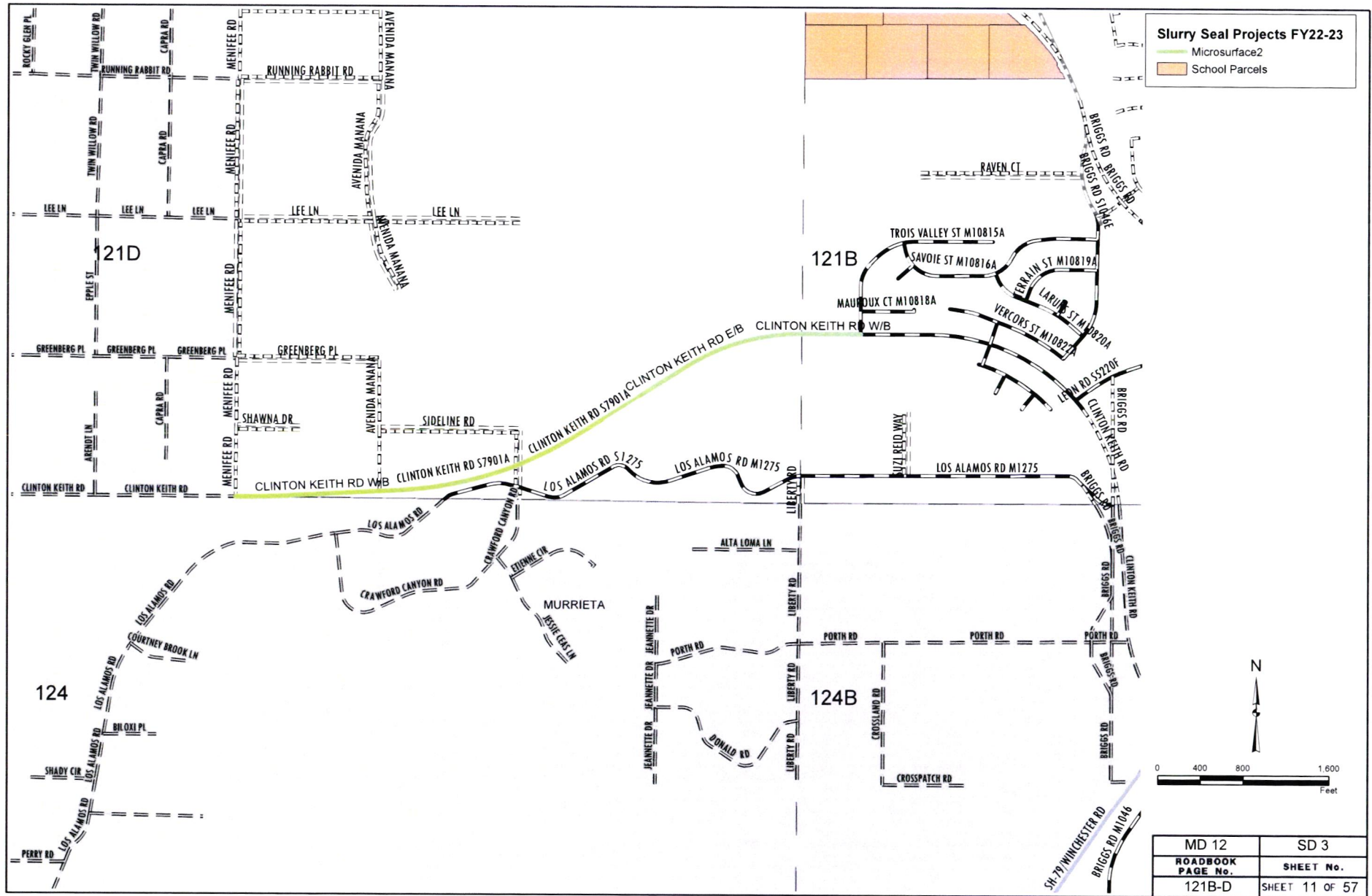
- Microsurface2
- Maintained Traffic Signals
- School Parcels



MD 12	SD 3
ROADBOOK PAGE NO. 121A	SHEET NO. SHEET 10 OF 57

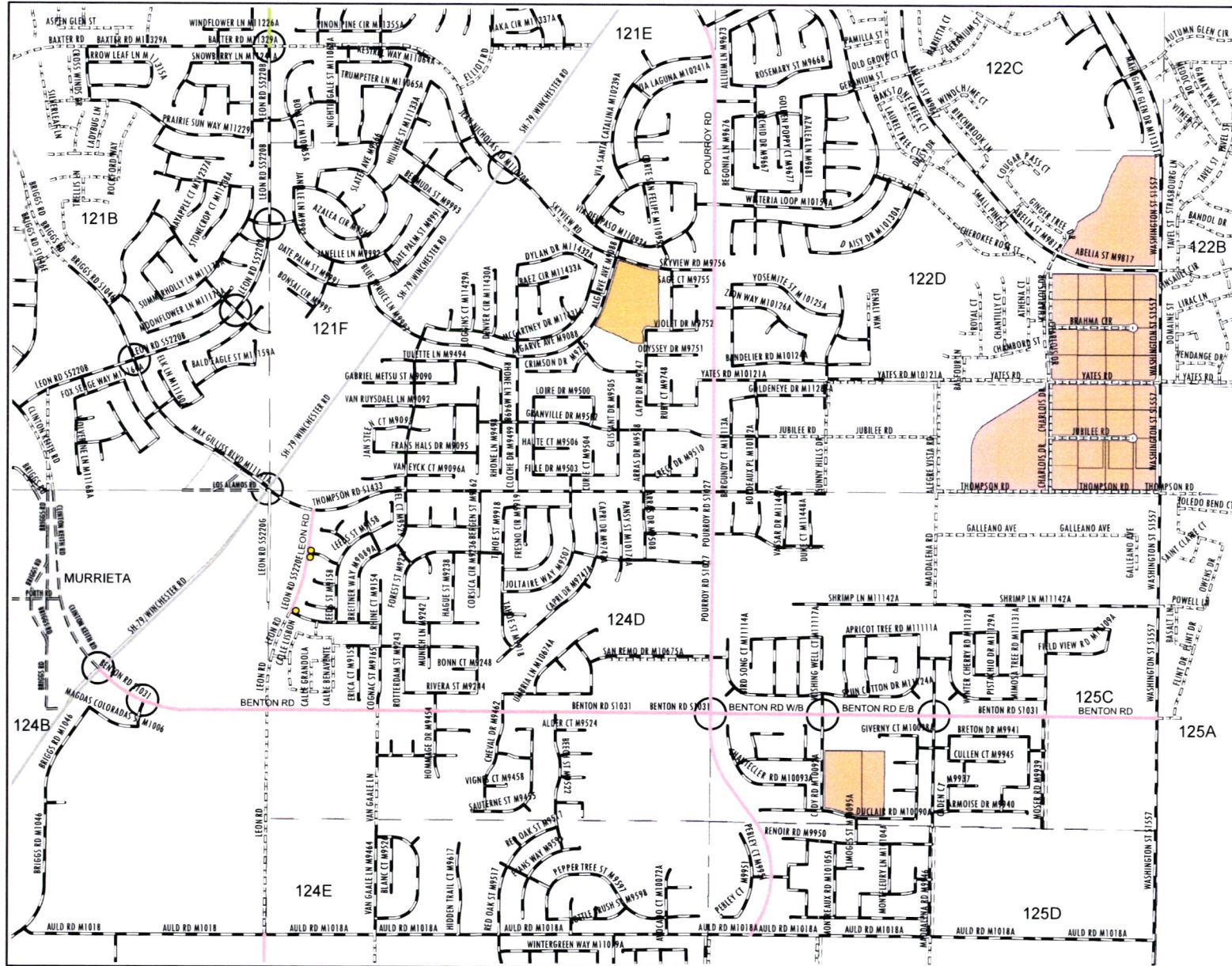
972-J

ISSUED BY ADDENDUM NO. 1, ATTACHMENT "A"

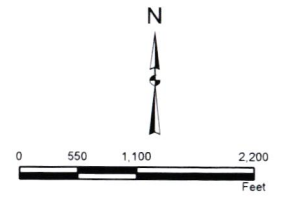


MD 12	SD 3
ROADBOOK PAGE No.	SHEET No.
121B-D	SHEET 11 OF 57

972-J



- Slurry Seal Projects FY22-23**
- Microsurface2
 - Slurry Seal Type II
 - Maintained Traffic Signals
 - School Parcels
 - Curb Ramp



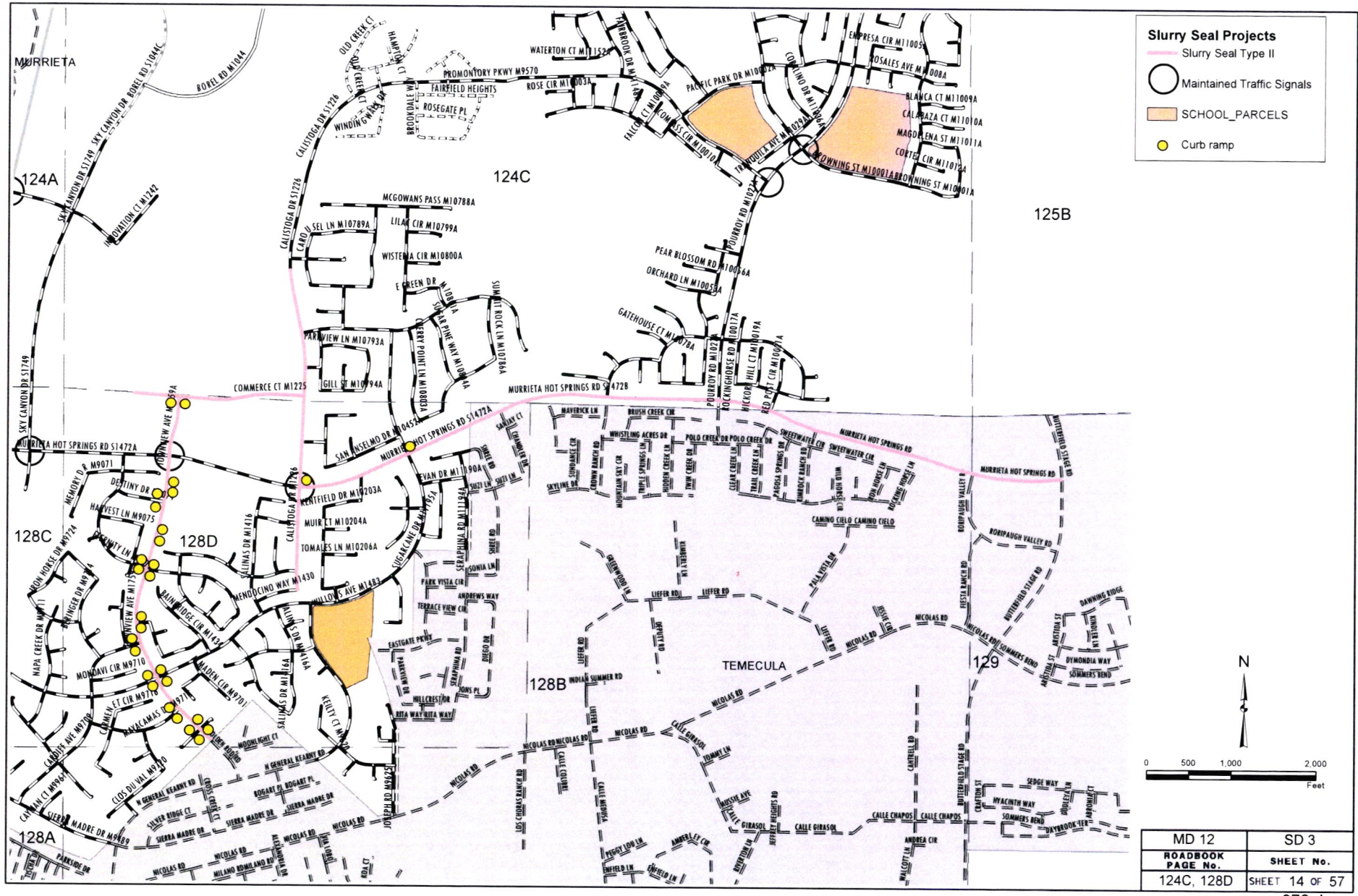
MD 12	SD 3
ROADBOOK PAGE No.	SHEET No.
121E-125D	SHEET 12 OF 57

972-J

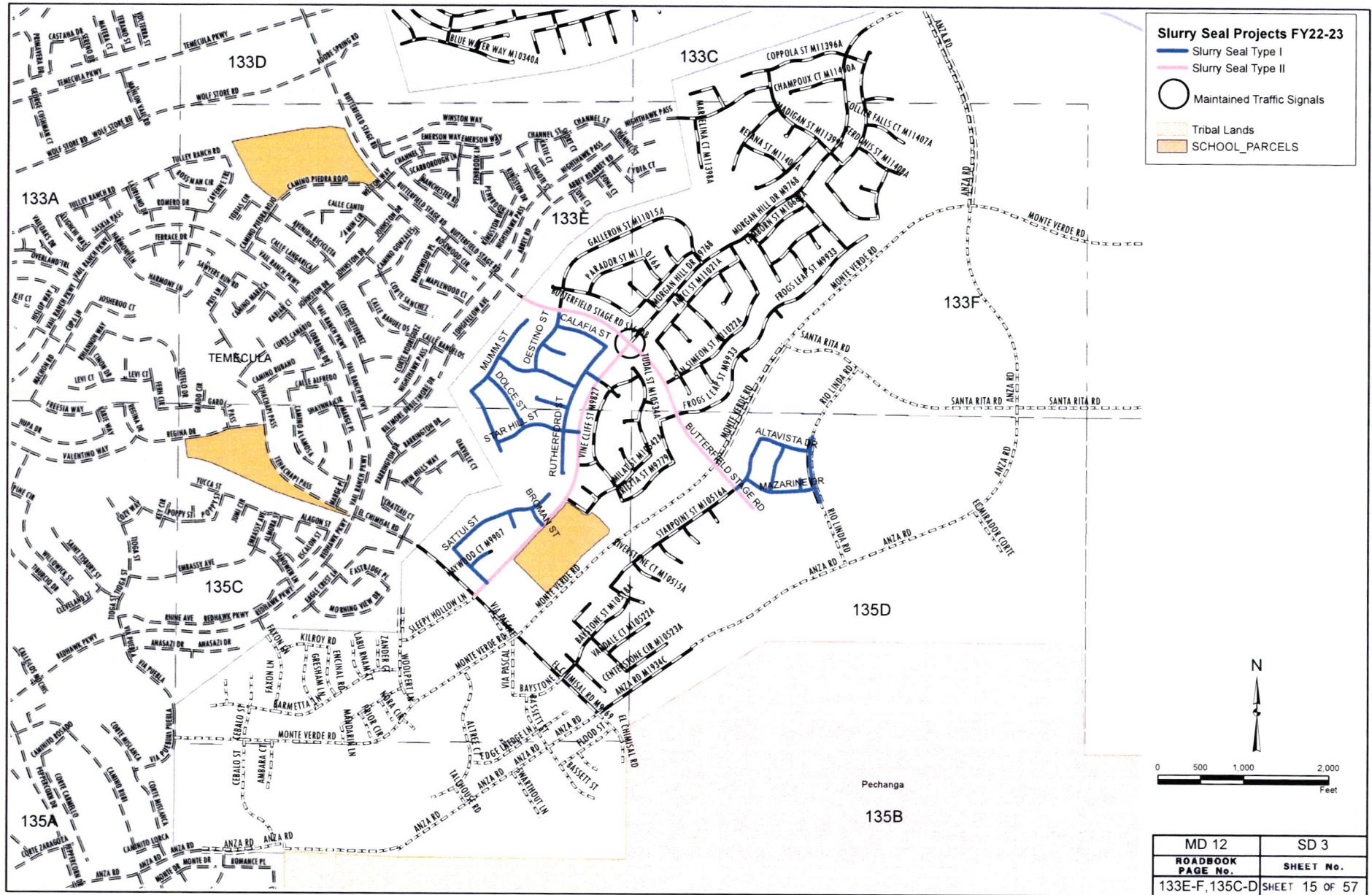
ISSUED BY ADDENDUM No. 1, ATTACHMENT 'A'



ISSUED BY ADDENDUM No. 1, ATTACHMENT "A"



ISSUED BY ADDENDUM No. 1, ATTACHMENT "A"



ISSUED BY ADDENDUM No. 1, ATTACHMENT "A"

ROW #	SURF. DIST. DKT.	ROAD NAME	LIMITS From	To	Length (FT)	Area (SQ YD)	WORK DESC.	
1128	3	15	15	JARED LN	1960	33	4997	Slurry Seal Type I
1129	3	15	15	JULIAND DR	2423	37	5271	Slurry Seal Type I
1130	3	15	15	KENSINGTON CT	172	36	488	Slurry Seal Type I
1131	3	15	15	LECLAY CT	451	32	1604	Slurry Seal Type I
1132	3	15	15	LEON RD	2063	30	6877	Slurry Seal Type I
1133	3	15	15	LEON RD	4262	30	8083	Microsurfacing
1134	3	15	15	LEON RD	4270	32	15182	Microsurfacing
1135	3	15	15	LEON RD	1797	13	5485	Microsurfacing
1136	3	15	15	LEON RD	1232	36	4928	Microsurfacing
1137	3	15	15	LEON RD	407	37	1873	Slurry Seal Type I
1138	3	15	15	LEON RD	1325	20	2344	Slurry Seal Type I
1139	3	15	15	LEON RD	1330	13	910	Slurry Seal Type I
1140	3	15	15	LEON RD	792	39	1038	Slurry Seal Type I
1141	3	15	15	LEON RD	1372	33	1236	Slurry Seal Type I
1142	3	15	15	LEON RD	337	33	1236	Slurry Seal Type I
1143	3	15	15	LEON RD	440	37	2025	Slurry Seal Type I
1144	3	15	15	LEON RD	695	37	2025	Slurry Seal Type I
1145	3	15	15	LEON RD	1253	37	5151	Slurry Seal Type I
1146	3	15	15	LEON RD	1324	37	5443	Slurry Seal Type I
1147	3	15	15	LEON RD	442	32	2283	Slurry Seal Type I
1148	3	15	15	LEON RD	2586	40	15238	Slurry Seal Type I
1149	3	15	15	LEON RD	1100	36	4400	Slurry Seal Type I
1150	3	15	15	LEON RD	2165	60	14433	Slurry Seal Type I
1151	3	15	15	LEON RD	2867	60	19780	Slurry Seal Type I
1152	3	15	15	LEON RD	619	27	1851	Slurry Seal Type I
1153	3	15	15	LEON RD	1265	42	5880	Slurry Seal Type I
1154	3	15	15	LEON RD	1071	36	4284	Slurry Seal Type I
1155	3	15	15	LEON RD	162	26	1797	Slurry Seal Type I
1156	3	15	15	LEON RD	418	26	1228	Slurry Seal Type I
1157	3	15	15	LEON RD	520	31	1849	Slurry Seal Type I
1158	3	15	15	LEON RD	688	29	2717	Slurry Seal Type I
1159	3	15	15	LEON RD	1303	33	1412	Slurry Seal Type I
1160	3	15	15	LEON RD	397	32	1412	Slurry Seal Type I
1161	3	15	15	LEON RD	1171	39	3536	Slurry Seal Type I
1162	3	15	15	LEON RD	986	32	3536	Slurry Seal Type I
1163	3	15	15	LEON RD	2529	47	7536	Slurry Seal Type I
1164	3	15	15	LEON RD	1443	47	7536	Slurry Seal Type I
1165	3	15	15	LEON RD	4223	60	18133	Slurry Seal Type I
1166	3	15	15	LEON RD	503	29	1651	Slurry Seal Type I
1167	3	15	15	LEON RD	370	36	1480	Slurry Seal Type I
1168	3	15	15	LEON RD	438	36	1752	Slurry Seal Type I
1169	3	15	15	LEON RD	872	31	3004	Slurry Seal Type I
1170	3	15	15	LEON RD	287	29	505	Slurry Seal Type I
1171	3	15	15	LEON RD	206	29	664	Slurry Seal Type I
1172	3	15	15	LEON RD	106	13	412	Slurry Seal Type I
1173	3	15	15	LEON RD	148	13	412	Slurry Seal Type I
1174	3	15	15	LEON RD	1648	36	6582	Slurry Seal Type I

DESIGNED BY: [Logo]

APPROVED BY: [Signature] 8/3/2022

PROJECT NO. D3-0008

ROAD INDEX

SHEET NO. 16 of 57

MO D3-0008

COUNTY FILE NO. 972-J

RD BK PAGE	SUPV / MAINT DIST.	ROAD NAME	LIMITS From	To	Length (FT)	Width (FT)	Area (SQ YD)	WORK DISC
153C	3	15	SAAR ST	COLOMBE DR	164	37	614	Slurry Seal Type I
112B	3	15	SAN FELIX DR	SAN MARCOS PI	581	31	2130	Slurry Seal Type I
112B	3	15	SAN LEONARDO CT	1902 S SAN MATEO WAY	190	29	612	Slurry Seal Type I
112B	3	15	SAN MARCOS PI	P. LASANT ST	1162	33	4201	Slurry Seal Type I
112B	3	15	SAN MARCO LN	SAN FELIX DR	623	33	2784	Slurry Seal Type I
112B	3	15	SAN MATEO WAY	807 S SAN MARCOS PI	957	33	3599	Slurry Seal Type I
112B	3	15	SAN WYNEZ CT	SAN FELIX DR	174	44	656	Slurry Seal Type I
153C	3	12	SANTUO ST	1425 MERCED RD	1363	36	5426	Slurry Seal Type I
153C	3	12	SILVER ROSE ST	1363 NE MOUNTAIN ST	186	36	3296	Slurry Seal Type I
102	3	15	SCOBARD	LAKE PARK DR	2246	14	3484	Microsurface
102	3	15	SCOBARD	2246 S LAKE PARK DR	7002	26	20278	Microsurface
102	3	15	SCOBARD	2784 NW CHABELA DR	2574	26	7426	Microsurface
98	3	15	SCOBARD	2574 E GILMAN SPRINGS RD	2574	26	7426	Microsurface
153C	3	15	SCOBARD	2574 E GILMAN SPRINGS RD	2454	14	3817	Microsurface
153C	3	15	SCOFIELD DR	FAIRVIEW AVE	176	33	653	Slurry Seal Type I
153C	3	15	SPRINGWOOD DR	5133 E LINDO AVE	513	33	1681	Slurry Seal Type I
112B	3	15	SUNSHINE CT	MORGAN HILL DR	975	36	3900	Slurry Seal Type I
112B	3	15	SUNSHINE CT	753 WYFORD DR	159	29	453	Slurry Seal Type I
112B	3	12	TOWNVIEW AVE	MURRIETA HOT SPRINGS RD	1185	40	7111	Slurry Seal Type I
112B	3	12	TOWNVIEW AVE	1068 N CALISTOGA DR	1038	36	6531	Slurry Seal Type I
112B	3	12	TOWNVIEW AVE	MURRIETA HOT SPRINGS RD	635	36	3951	Slurry Seal Type I
153C	3	15	TUANE CT	122 S MERCED RD	127	40	547	Slurry Seal Type I
112B	3	15	WALDEN WAY	1362 W GHE SEAWAY	723	24	2328	Slurry Seal Type I
103B	3	14	WESTERN VIEW DR	1335 E LEON RD	335	36	1346	Slurry Seal Type I
103B	3	14	WESTERN VIEW DR	335 E LEON RD	629	36	2596	Slurry Seal Type I
153C	3	15	ZACHRY CT	1171E GILMAN DR	171	36	684	Slurry Seal Type I

RD BK PAGE	SUPV / MAINT DIST.	ROAD NAME	LIMITS From	To	Length (FT)	Width (FT)	Area (SQ YD)	WORK DISC
CITY OF MENIFEE								
121A	3	12	LEON RD	1502 N KELLER RD	3797	14	5806	Microsurface
CITY OF SAN JACINTO								
102	3	15	SCOBARD	2784 NW CHABELA DR	2784	19	5877	Microsurface
CITY OF TEMECULA								
128B	3	12	MURRIETA HOT SPRINGS RD	2485 E CALISTOGA DR	650	40	4133	Slurry Seal Type I
128B	3	12	MURRIETA HOT SPRINGS RD	BUTTERFIELD STAGE RD	3580	46	26253	Slurry Seal Type I

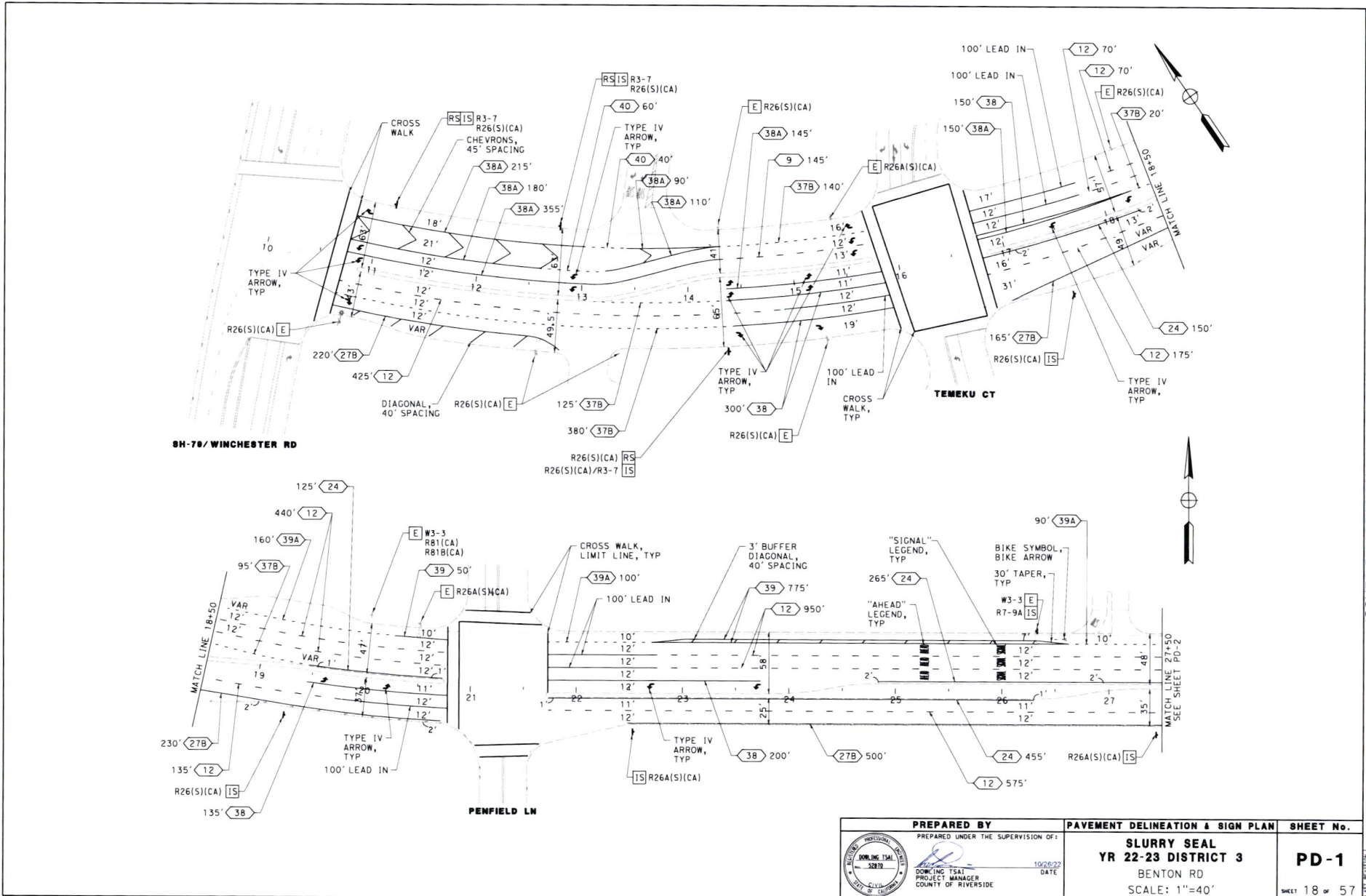
DESIGNED BY:  APPROVED BY:  8/3/2022 DATE

PROJECT NO. D3-0008

MO D3-0008

FILE NO. 972-J

SHEET 17 OF 57



BORDER LAST REVISED 07/2017

RELATIVE BORDER SCALE IS IN INCHES



USERNAME => DRAMOS
DGN FILE => D3-0008.na PD-01.sht

WO D3-0008

COUNTY FILE No. 972-J

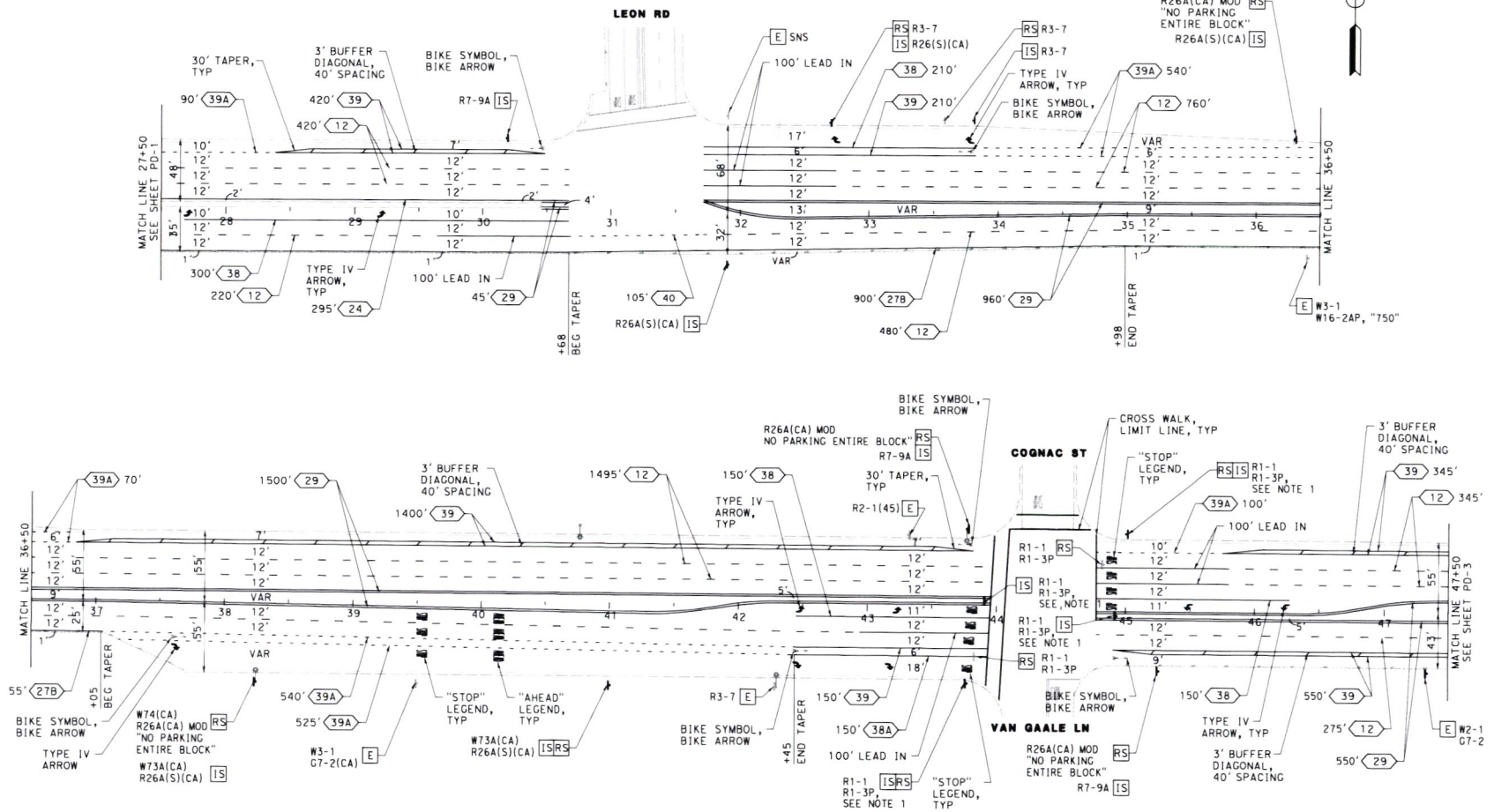
	PREPARED BY PREPARED UNDER THE SUPERVISION OF: 	PAVEMENT DELINEATION & SIGN PLAN	SHEET No.
	10/26/22 DATE DOWNING TSAI PROJECT MANAGER COUNTY OF RIVERSIDE	SLURRY SEAL YR 22-23 DISTRICT 3 BENTON RD SCALE: 1"=40'	PD-1 SHEET 18 of 57

ISSUED BY ADDENDUM No. 1, ATTACHMENT "A"

DATE PLOTTED => 10/26/22
TIME PLOTTED => 2:12:13 PM

NOTE:


1. INSTALL COUNTY APPROVED RED REFLECTORIZED SLEEVE OVER THE 2" SQUARE PERFORATED TUBE.



ISSUED BY ADDENDUM No. 1, ATTACHMENT "A"

BORDER LAST REVISED 07/2017

RELATIVE BORDER SCALE
15 IN INCHES

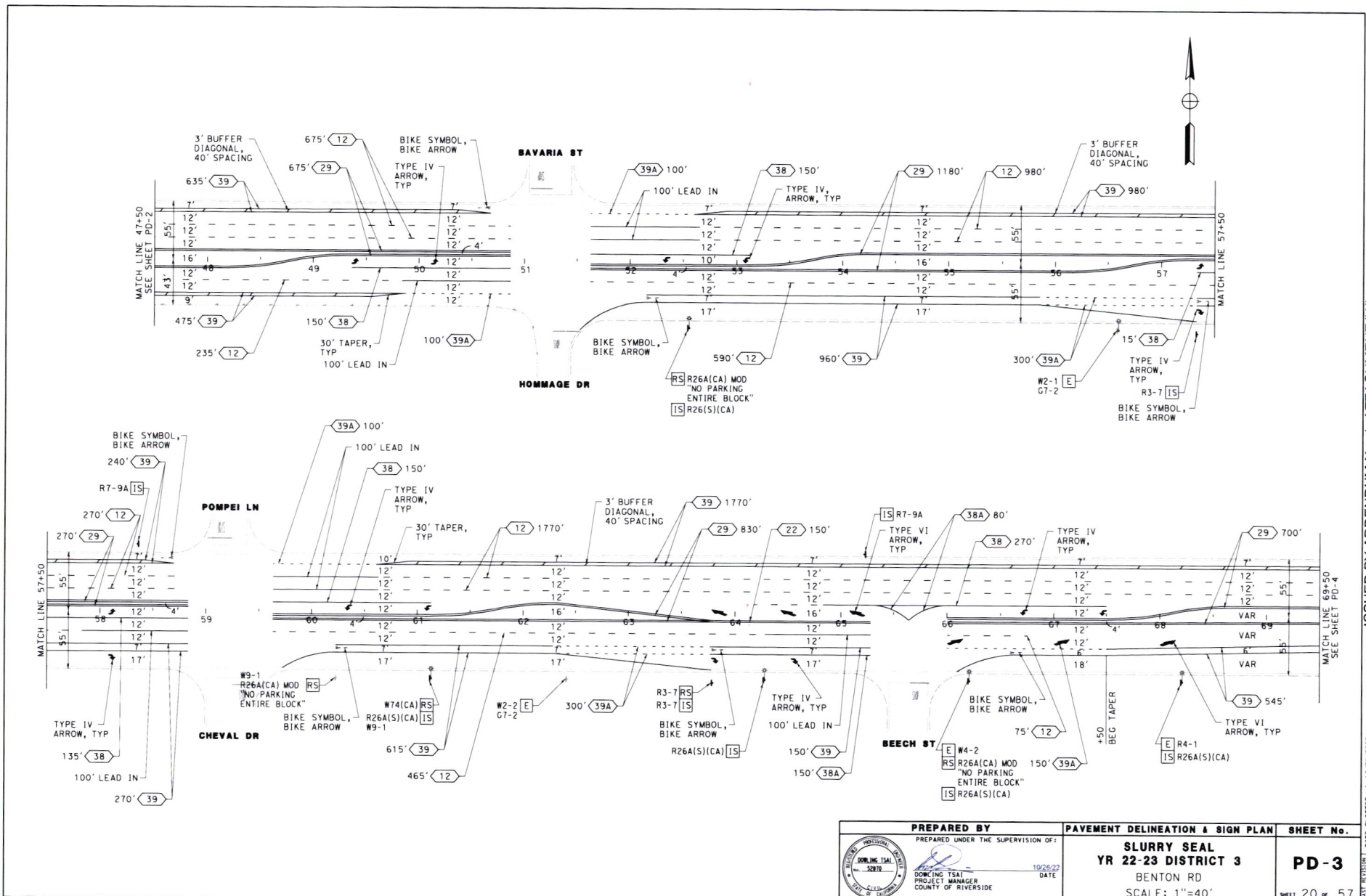


USERNAME => GRAMOS
DGN FILE => D3-0008 no PD-02.sht

WO D3-0008

COUNTY FILE No. **972-J**

	PREPARED BY PREPARED UNDER THE SUPERVISION OF:	PAVEMENT DELINEATION & SIGN PLAN	SHEET No.
	DOWLING TSAI PROJECT MANAGER COUNTY OF RIVERSIDE	10/26/22 DATE	SLURRY SEAL YR 22-23 DISTRICT 3 BENTON RD SCALE: 1"=40'

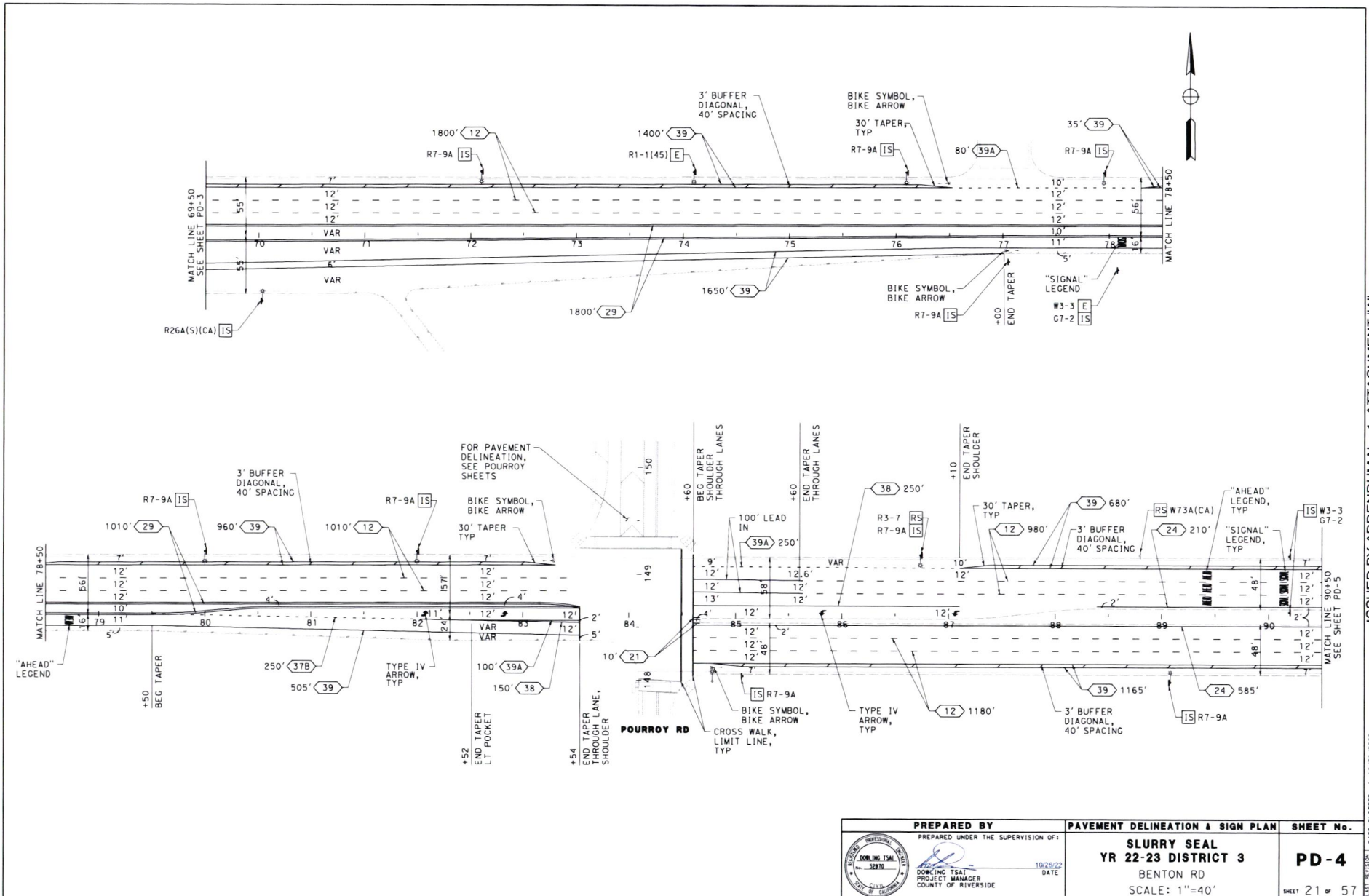


BORDER LAST REVISED 07/2017



	PREPARED BY PREPARED UNDER THE SUPERVISION OF: 	PAVEMENT DELINEATION & SIGN PLAN	SHEET No.	
	DONGBING TSAI PROJECT MANAGER COUNTY OF RIVERSIDE	10/26/22 DATE	SLURRY SEAL YR 22-23 DISTRICT 3 BENTON RD SCALE: 1"=40'	PD-3
	USERNAME => DRAMOS DON FILE => D3-0008 no PD-03.bnt		WO D3-0008	COUNTY FILE No. 972-J

ISSUED BY ADDENDUM No. 1, ATTACHMENT "A"
 LAST REVISED => 10/26/2022
 DATE PLOTTED => 21/2/26 PM
 00-00-00 TIME PLOTTED =>



BORDER LAST REVISED 07/2017

RELATIVE BORDER SCALE
IS IN INCHES



USERNAME => DRAMOS
DGN FILE => D3-0008 rd PD-04.dgn

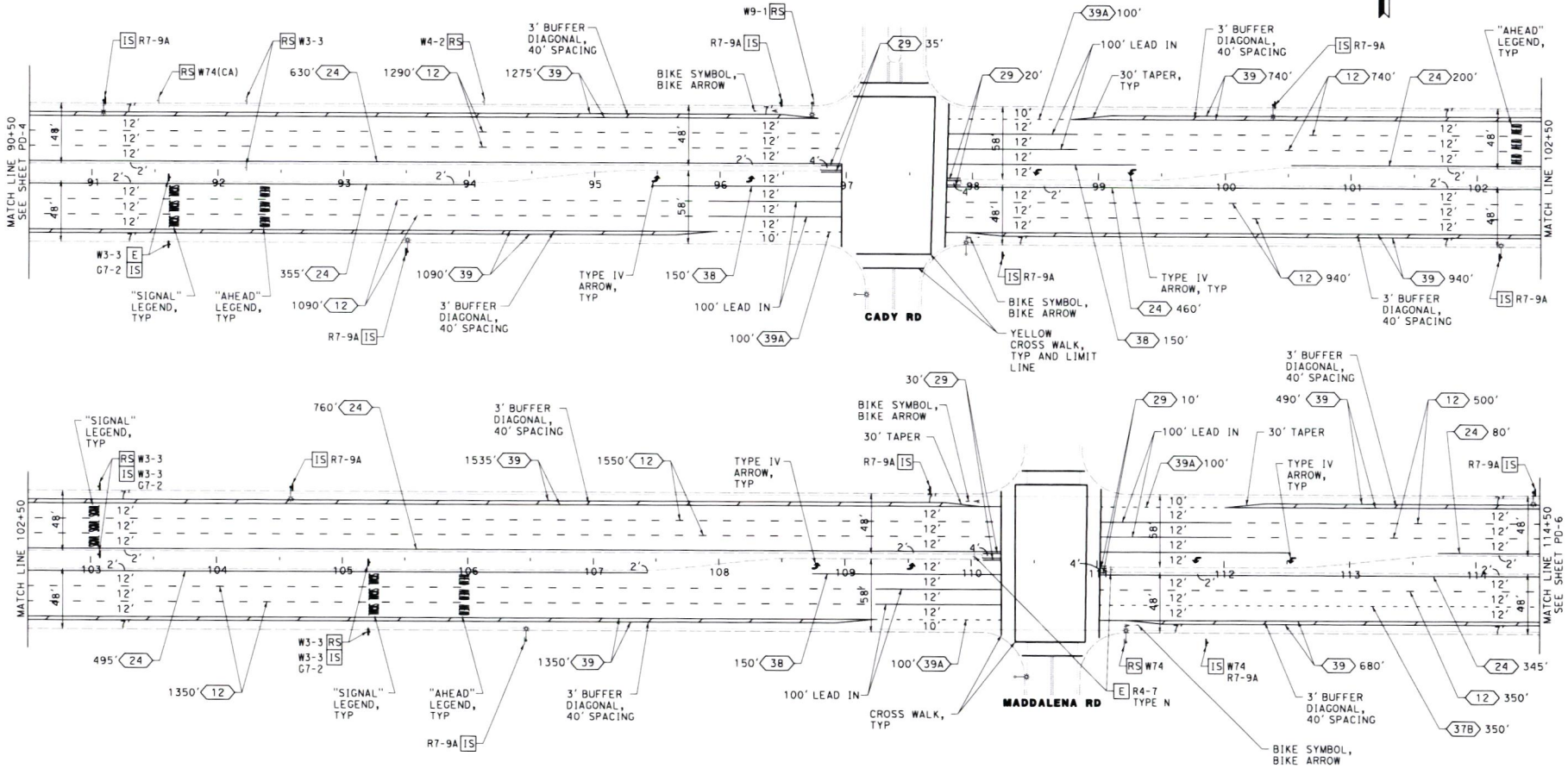
WO D3-0008

COUNTY FILE No. **972-J**

	PREPARED BY PREPARED UNDER THE SUPERVISION OF: DONGLING TSAI PROJECT MANAGER COUNTY OF RIVERSIDE	PAVEMENT DELINEATION & SIGN PLAN	SHEET No. PD-4
	DATE: 10/26/22	SLURRY SEAL YR 22-23 DISTRICT 3 BENTON RD	SHEET 21 of 57

ISSUED BY ADDENDUM No. 1, ATTACHMENT "A"

DATE PLOTTED => 10/26/2022
TIME PLOTTED => 2:12:37 PM



ISSUED BY ADDENDUM No. 1, ATTACHMENT "A"

DATE PLOTTED => 10/26/2022
TIME PLOTTED => 21:23:38 PM

	PREPARED BY PREPARED UNDER THE SUPERVISION OF: 10/26/22 DATE	PAVEMENT DELINEATION & SIGN PLAN	SHEET No. PD-5
	DONGMING TSAI PROJECT MANAGER COUNTY OF RIVERSIDE	SLURRY SEAL YR 22-23 DISTRICT 3 BENTON RD SCALE: 1"=40'	SHEET 22 OF 57

BORDER LAST REVISED 07/2017

RELATIVE BORDER SCALE
15 IN INCHES



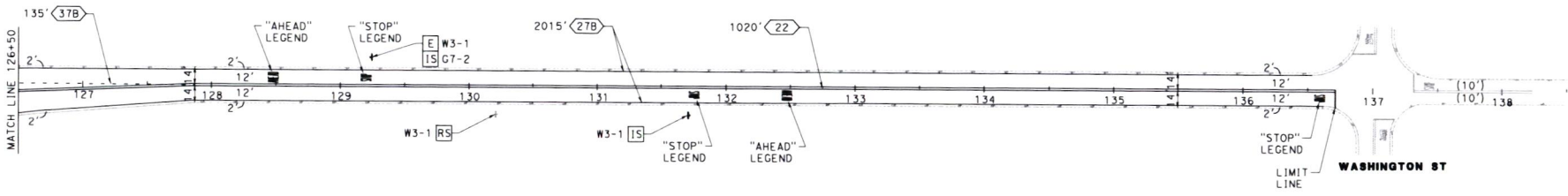
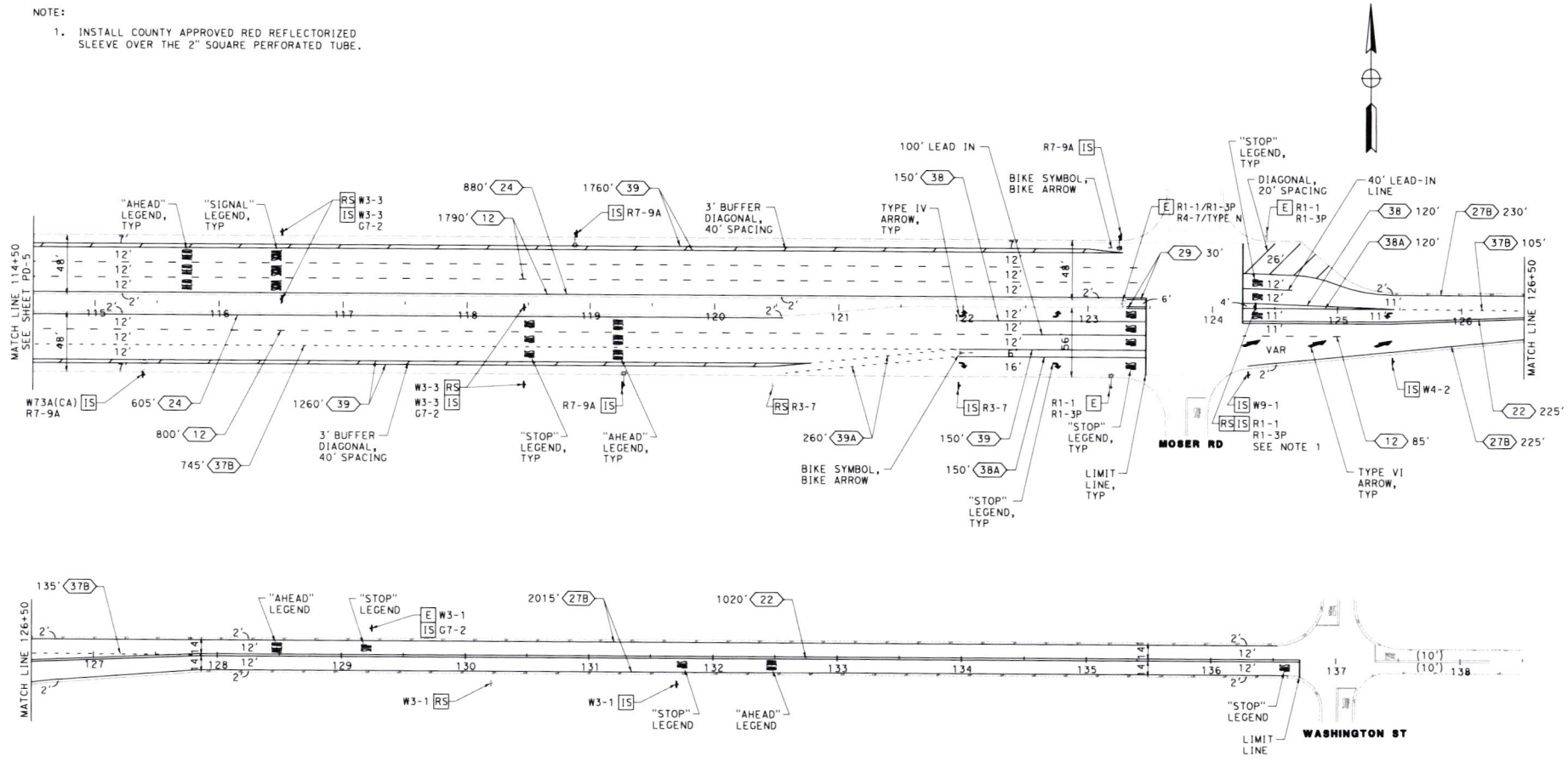
USERNAME => GRAMOS
DGN FILE => D3-0008 no PD-05.dgn

WO D3-0008

COUNTY FILE No. **972-J**


NOTE:

- INSTALL COUNTY APPROVED RED REFLECTORIZED SLEEVE OVER THE 2" SQUARE PERFORATED TUBE.



BORDER LAST REVISED 07/2017

RELATIVE BORDER SCALE
1/8" = 1' IN INCHES



USERNAME => DRAMOS
DGN FILE => D3-0008 no PD-06.dnt

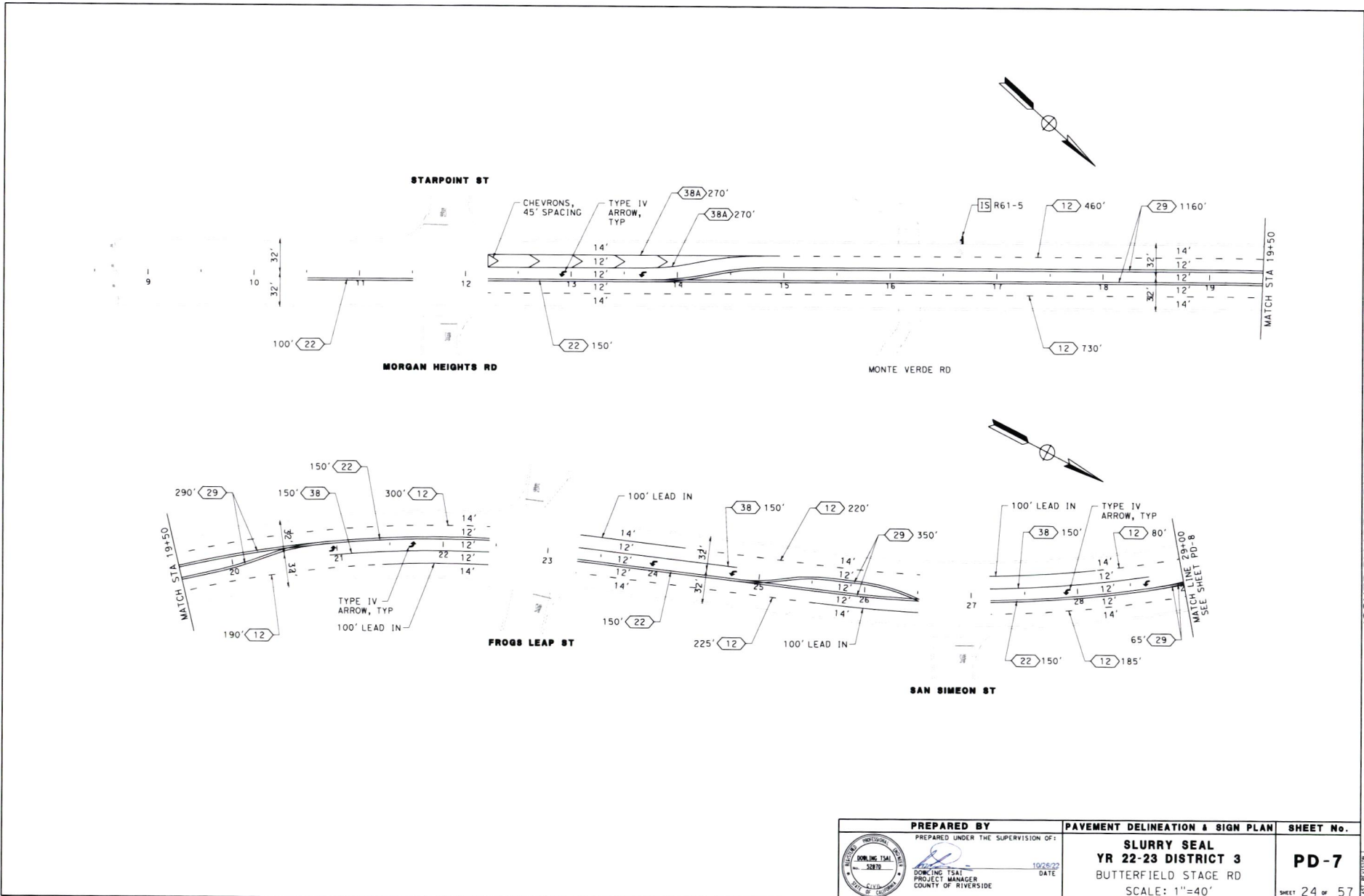
MO D3-0008

COUNTY FILE NO. **972-J**

	PREPARED BY PREPARED UNDER THE SUPERVISION OF:	PAVEMENT DELINEATION & SIGN PLAN	SHEET No.
	DONNING SEAL PROJECT MANAGER COUNTY OF RIVERSIDE	10/26/22 DATE	SLURRY SEAL YR 22-23 DISTRICT 3 BENTON RD SCALE: 1"=40'


ISSUED BY ADDENDUM No. 1, ATTACHMENT "A"

DATE PLOTTED => 10/26/2022
TIME PLOTTED => 2:12:40 PM



BORDER LAST REVISED 07/2017

RELATIVE BORDER SCALE
1/8" = 1' IN INCHES



USERNAME => GRAMOS
DCM FILE => D3-0008 no PD-07.sht

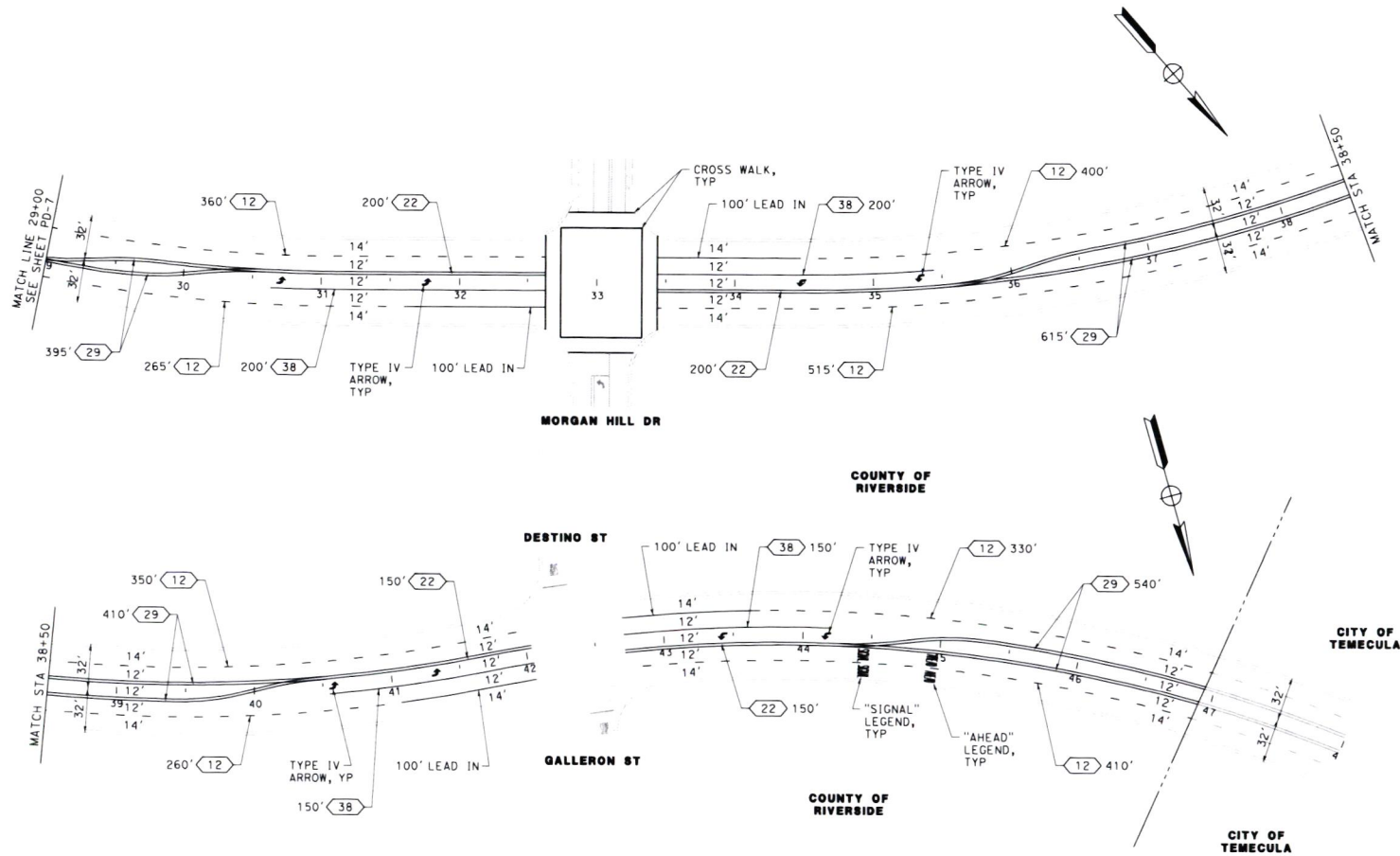
WO D3-0008

COUNTY FILE No. **972-J**

	PREPARED BY PREPARED UNDER THE SUPERVISION OF:	PAVEMENT DELINEATION & SIGN PLAN	SHEET No.
	 DOWNING TSAI PROJECT MANAGER COUNTY OF RIVERSIDE	10/26/22 DATE	SLURRY SEAL YR 22-23 DISTRICT 3 BUTTERFIELD STAGE RD SCALE: 1"=40'

ISSUED BY ADDENDUM No. 1, ATTACHMENT "A"


LAST MODIFIED: DATE PLOTTED => 10/26/2022 10:00:00 AM
THE PLOTTED => 2/12/24 11:00:00 AM



ISSUED BY ADDENDUM No. 1, ATTACHMENT "A"

BORDER LAST REVISED 07/2017

RELATIVE BORDER SCALE
15 IN INCHES



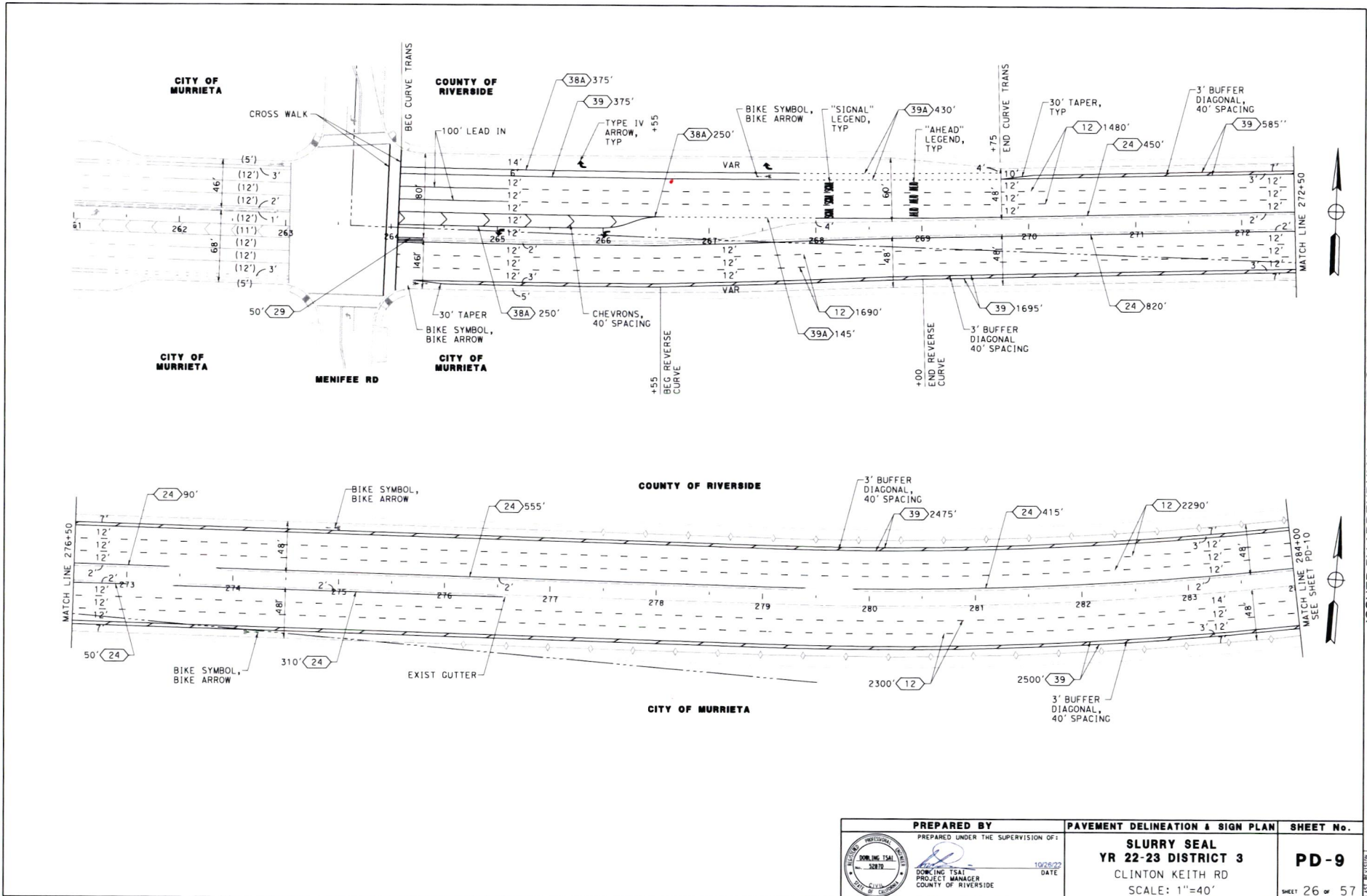
	PREPARED BY PREPARED UNDER THE SUPERVISION OF: 	PAVEMENT DELINEATION & SIGN PLAN	SHEET No.
	DOWNING TSAI PROJECT MANAGER COUNTY OF RIVERSIDE DATE 10/26/22	SLURRY SEAL YR 22-23 DISTRICT 3 BUTTERFIELD STAGE RD SCALE: 1"=40'	PD-8

USERNAME => GRAMOS
DCM FILE => D3-0008 no PD-08.sht

WO D3-0008

COUNTY FILE No. **972-J**

LAST REVISION DATE PLOTTED => 10/26/2022
TIME PLOTTED => 2:12:43 PM




ISSUED BY ADDENDUM No. 1, ATTACHMENT "A"

DATE PLOTTED => 10/26/22
TIME PLOTTED => 2:12:44 PM

BORDER LAST REVISED 07/2017

RELATIVE BORDER SCALE
1/8" = 1'

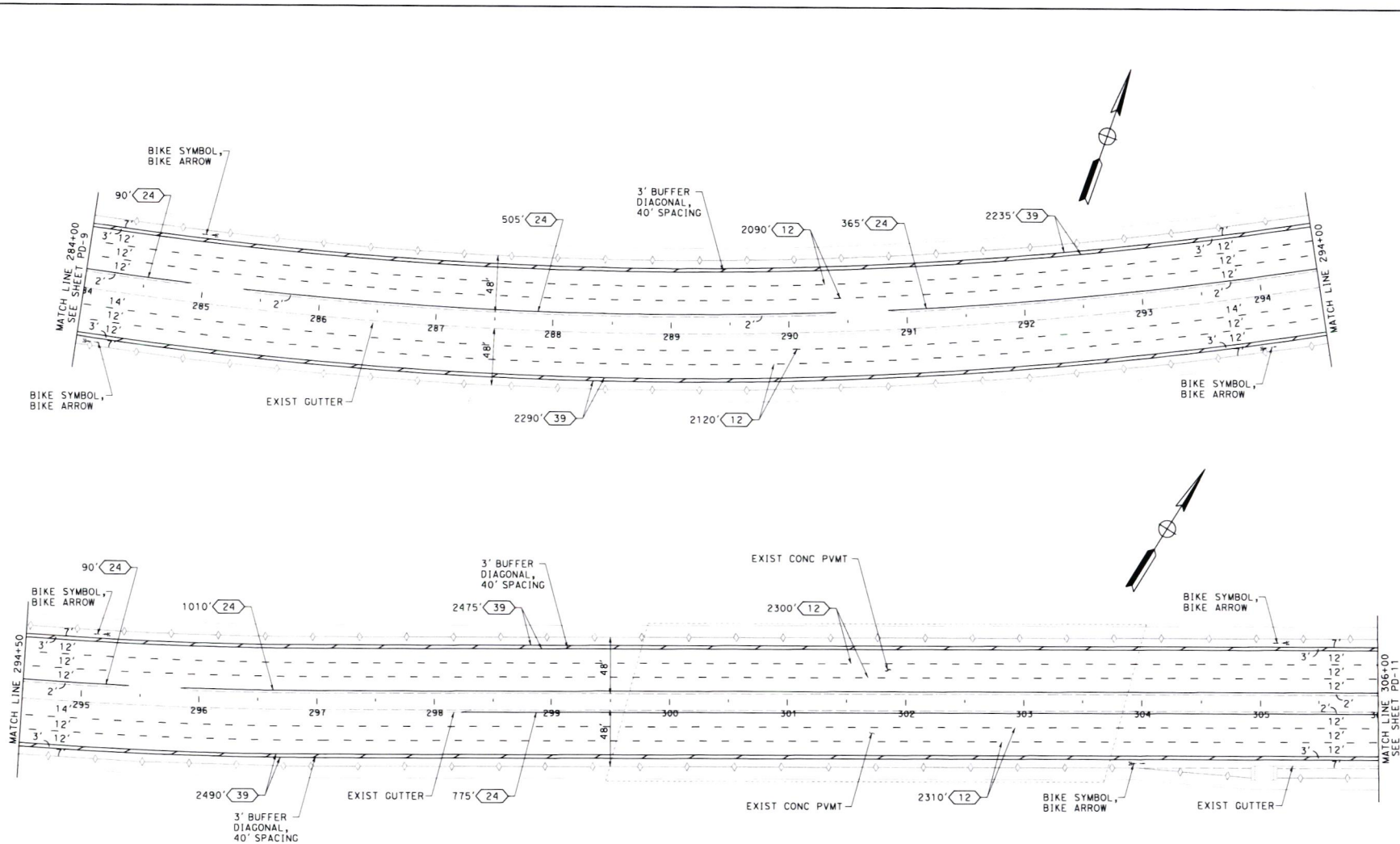


USERNAME => DRAMOS
DDM FILE => D3-0008 no PD-09.sht

WO D3-0008

COUNTY FILE No. **972-J**

	PREPARED BY PREPARED UNDER THE SUPERVISION OF:	PAVEMENT DELINEATION & SIGN PLAN	SHEET No.
	DOWNING TSAI PROJECT MANAGER COUNTY OF RIVERSIDE	10/26/22 DATE	SLURRY SEAL YR 22-23 DISTRICT 3 CLINTON KEITH RD SCALE: 1"=40'



BORDER LAST REVISED 07/2017

RELATIVE BORDER SCALE IS IN INCHES



USERNAME => DRAMOS
DGN FILE => D3-0008 no PD-10.sht

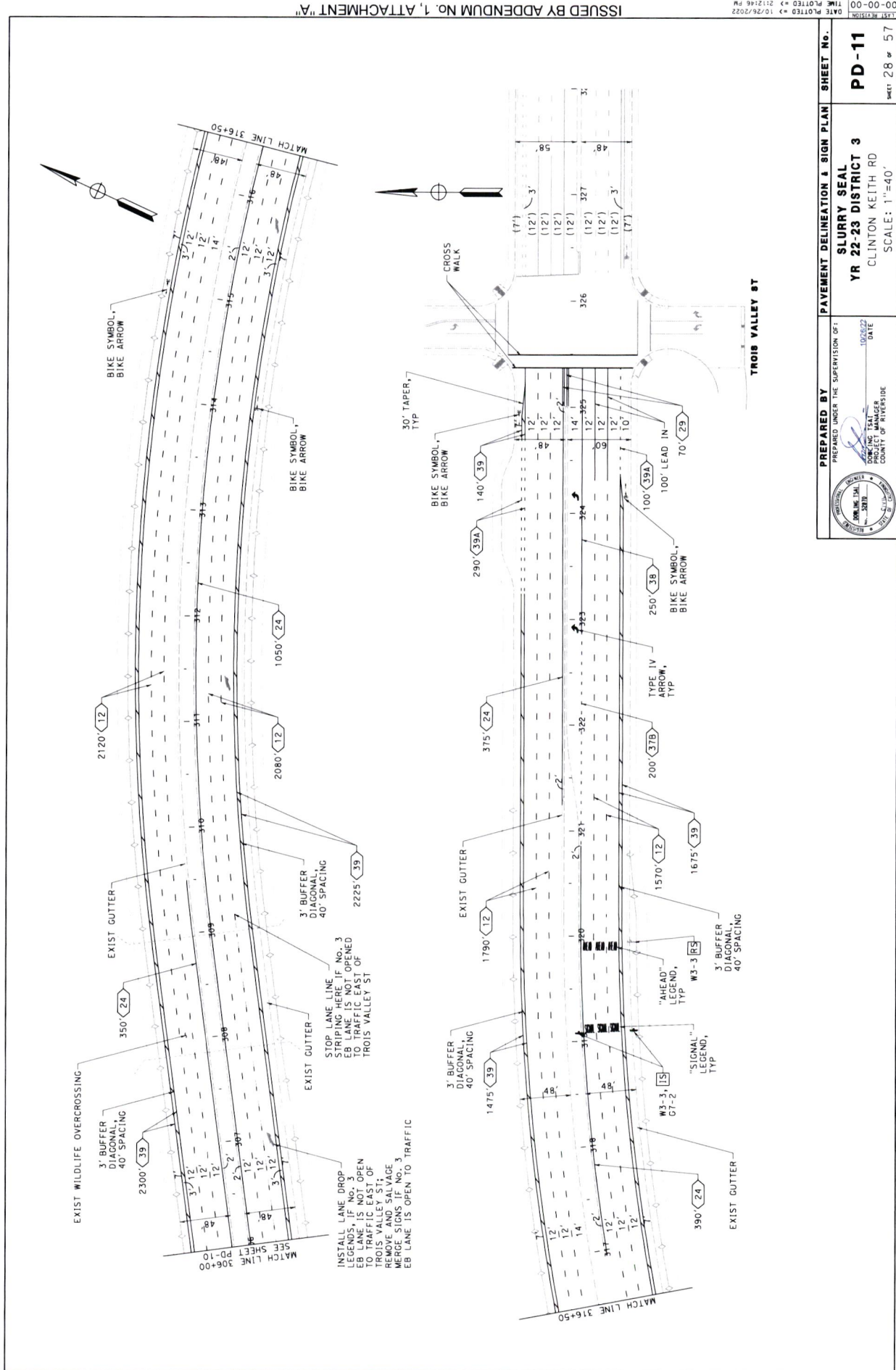
WO D3-0008

COUNTY FILE No. **972-J**

	PREPARED BY PREPARED UNDER THE SUPERVISION OF:	PAVEMENT DELINEATION & SIGN PLAN	SHEET No.
	 DONGLING TSAI PROJECT MANAGER COUNTY OF RIVERSIDE	10/26/22 DATE	SLURRY SEAL YR 22-23 DISTRICT 3 CLINTON KEITH RD SCALE: 1"=40'

ISSUED BY ADDENDUM No. 1, ATTACHMENT "A"

DATE PLOTTED => 10/26/2022
TIME PLOTTED => 2:12:45 PM



EXIST WILDLIFE OVERCROSSING
 3' BUFFER
 DIAGONAL
 40' SPACING
 2300' (39)

EXIST GUTTER
 350' (24)

EXIST GUTTER
 3' BUFFER
 DIAGONAL
 40' SPACING
 2225' (39)

STOP LANE LINE
 STRIPING HERE IF NO. 3
 LEGENDS, IF NO. 3
 IS NOT OPENED
 TO TRAFFIC EAST OF
 TROIS VALLEY ST

INSTALL LANE DROP
 LEGENDS, IF NO. 3
 IS NOT OPEN
 TO TRAFFIC EAST OF
 TROIS VALLEY ST.
 REMOVE AND SALVAGE
 MERGE SIGNS IF NO. 3
 IS OPEN TO TRAFFIC
 EB LANE IS OPEN TO TRAFFIC

MATCH LINE 306+00
 SEE SHEET PD-10
 MATCH LINE 316+50

2120' (12)

2080' (12)

1050' (24)

3' BUFFER
 BIKE SYMBOL
 BIKE ARROW

30' TAPER,
 TYP

BIKE SYMBOL,
 BIKE ARROW

CROSS
 WALK

290' (39)

140' (39)

375' (24)

1790' (12)

1475' (39)

3' BUFFER
 DIAGONAL
 40' SPACING

EXIST GUTTER

1570' (12)

1675' (39)

"AHEAD"
 TYP,
 W3-3, (15)

"SIGNAL"
 LEGEND,
 TYP

W3-3, (15)
 07-2

3' BUFFER
 DIAGONAL
 40' SPACING

EXIST GUTTER

250' (38)

BIKE SYMBOL,
 BIKE ARROW

100' LEAD IN

70' (29)

TYPE IV
 ARROW,
 TYP

200' (37B)

100' (39A)

326

(77)

(12)

(12)

(12)

(12)

(12)

(12)

(12)

(12)

(12)

(12)

(12)

(12)

(12)

(12)

327

31

3'

MATCH LINE 316+50

MATCH LINE 316+50

ISSUED BY ADDENDUM NO. 1, ATTACHMENT "A"
 DATE PLOTTED: 10/26/2022 2:12:46 PM
 00-00-00

	PREPARED UNDER THE SUPERVISION OF:	PROJECT MANAGER	DATE: 10/26/22
	DON FILE #3 D3-0008 NO PD-11.BPT	USERNAME #3 GRAMOS	COUNTY FILE NO. 972-J

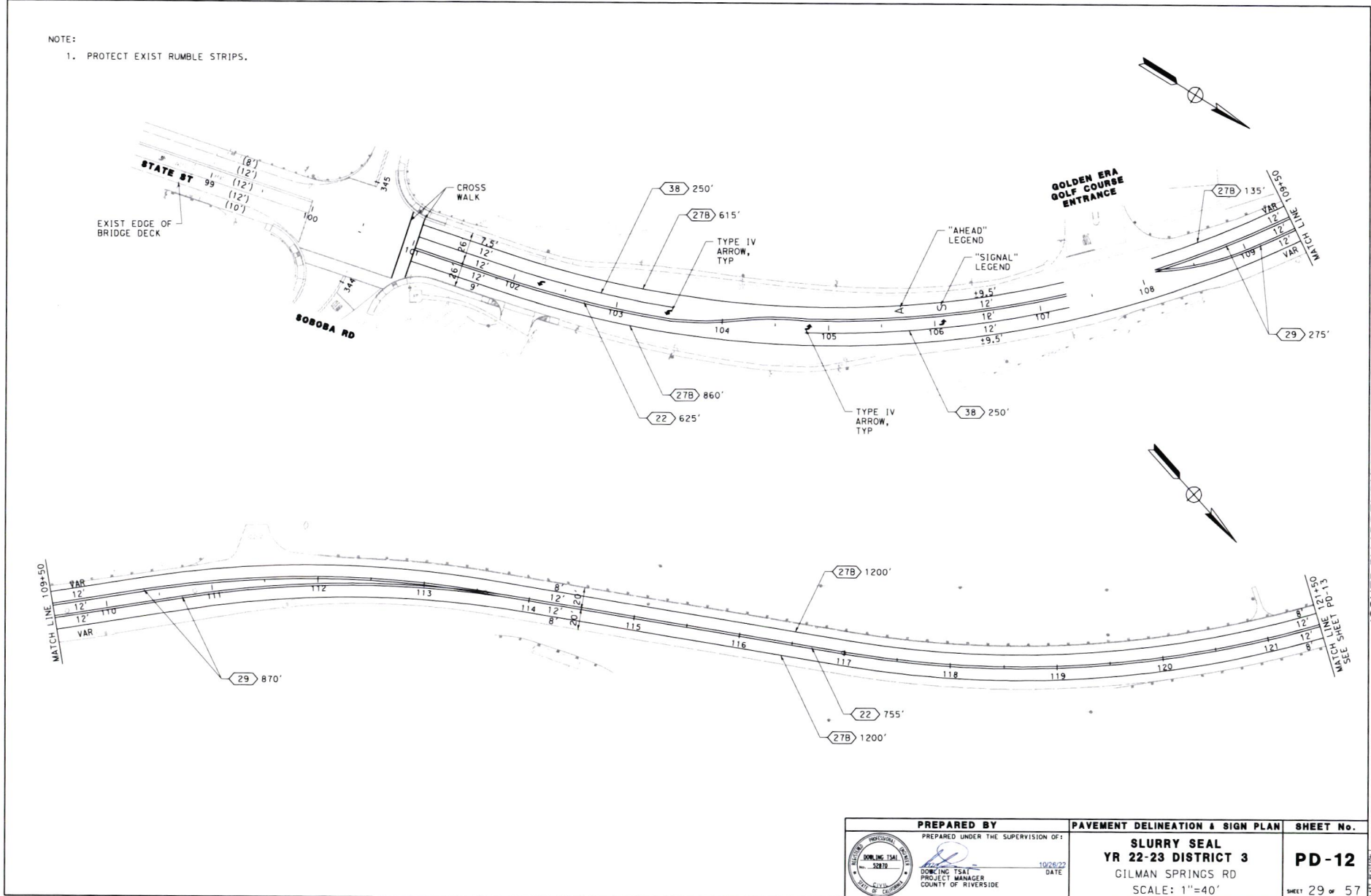
PAYMENT DELINEATION 1 SIGN PLAN SHEET No. **PD-11**

SLURRY SEAL
YR 22-23 DISTRICT 3
CLINTON KEITH RD
SCALE: 1"=40'

RELATIVE BORDER SCALE
 1/2" = 1' IN INCHES


BORDER LAST REVISED 07/2017

NOTE:
1. PROTECT EXIST RUMBLE STRIPS.



BORDER LAST REVISED 07/2017

RELATIVE BORDER SCALE
IS IN INCHES



USERNAME => GRAMDS
DGN FILE => D3-0008 rd PD-12.dwg

WO D3-0008

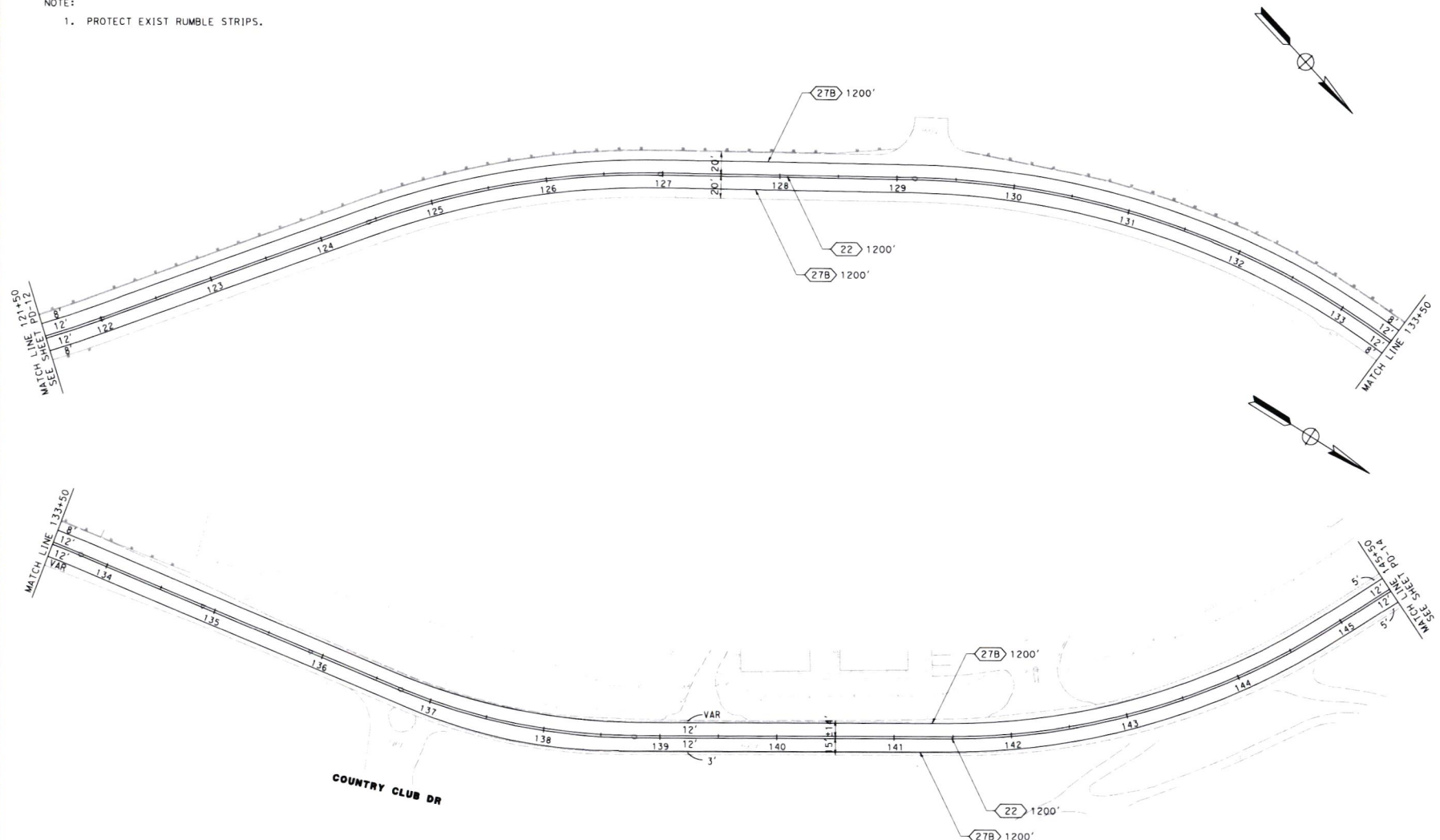
COUNTY FILE No. **972-J**

	PREPARED BY PREPARED UNDER THE SUPERVISION OF: 	PAVEMENT DELINEATION & SIGN PLAN SLURRY SEAL YR 22-23 DISTRICT 3 GILMAN SPRINGS RD SCALE: 1"=40' SHEET 29 OF 57	SHEET No. PD-12 SEE SHEET PD-13
	DOMINIC TSAI PROJECT MANAGER COUNTY OF RIVERSIDE DATE 10/26/22		

ISSUED BY ADDENDUM No. 1, ATTACHMENT "A"


DATE PLOTTED => 10/26/22 10:00:00 AM
TIME PLOTTED => 21:22:48 PM

NOTE:
1. PROTECT EXIST RUMBLE STRIPS.



BORDER LAST REVISED 07/2017

RELATIVE BORDER SCALE
1/5 IN INCHES



USERNAME => GRAMOS
DGN FILE => D3-0008.rdg PD-13.dwg

WO D3-0008

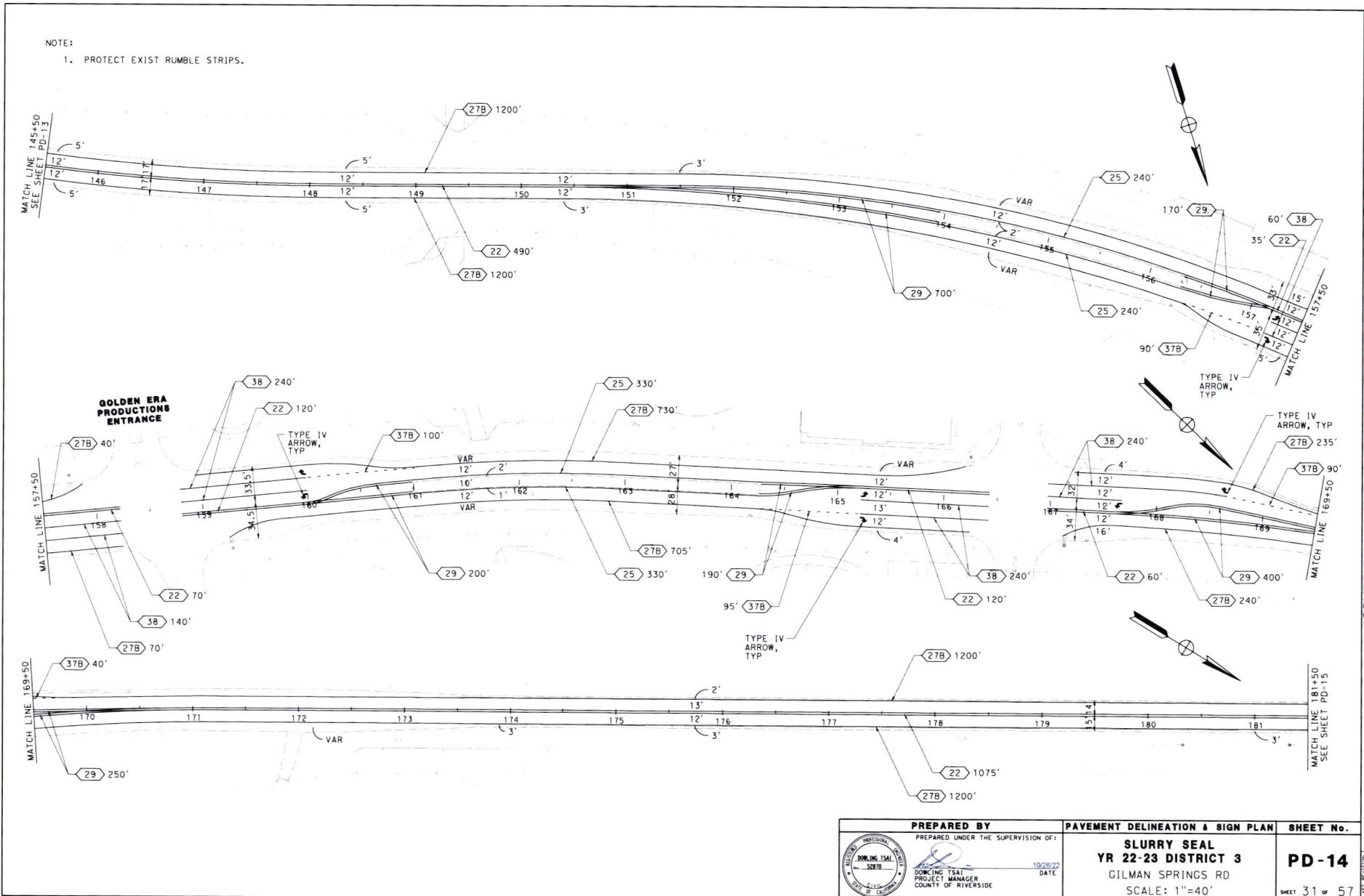
COUNTY FILE No. **972-J**

	PREPARED BY PREPARED UNDER THE SUPERVISION OF: BOWLING TSAI PROJECT MANAGER COUNTY OF RIVERSIDE	PAVEMENT DELINEATION & SIGN PLAN SLURRY SEAL YR 22-23 DISTRICT 3 GILMAN SPRINGS RD SCALE: 1"=40'	SHEET No. PD-13 SHEET 30 OF 57
	DATE: 10/26/22		

ISSUED BY ADDENDUM No. 1, ATTACHMENT "A"

LAST REVISION: FILE PLANTER #3, 10/26/2022
00-00-00 TIME PLOTTED #3: 2:12:08 PM

NOTE:
1. PROTECT EXIST RUMBLE STRIPS.



BORDER LAST REVISED 07/2017

RELATIVE BORDER SCALE
15 IN INCHES



USERNAME => GRAMOS
DGN FILE => D3-0008 no PD-14.snt

NO D3-0008

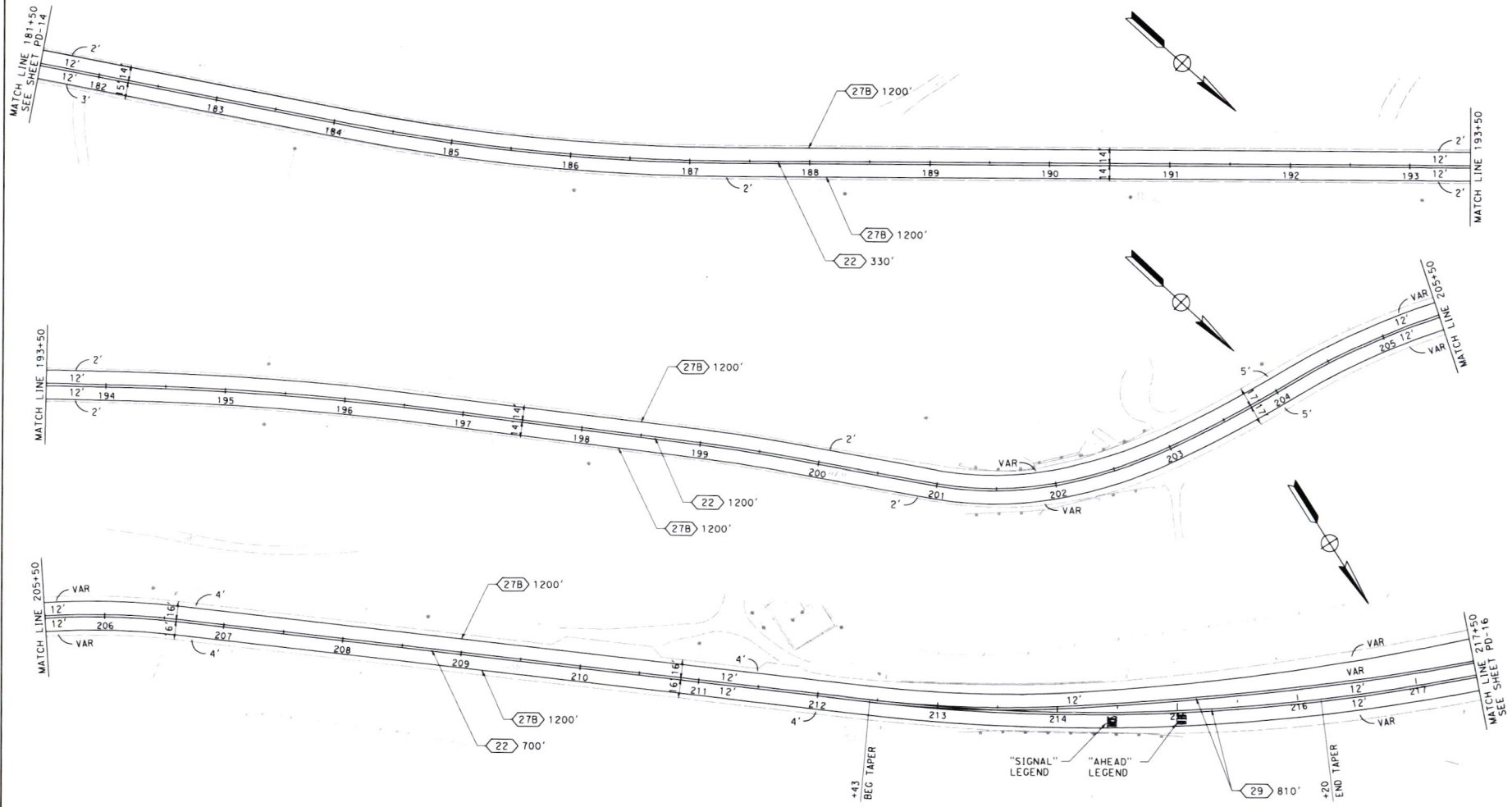
COUNTY FILE No. **972-J**

	PREPARED BY PREPARED UNDER THE SUPERVISION OF:	PAVEMENT DELINEATION & SIGN PLAN	SHEET No.
	10/26/22 DATE	SLURRY SEAL YR 22-23 DISTRICT 3 GILMAN SPRINGS RD SCALE: 1"=40'	PD-14 SHEET 31 of 57

ISSUED BY ADDENDUM No. 1, ATTACHMENT "A"

LAST MODIFIED: DATE PLOTTED => 10/26/22 10:00:00 AM
00-00-00 TIME PLOTTED => 2:12:50 PM

NOTE:
1. PROTECT EXIST RUMBLE STRIPS.



BORDER LAST REVISED 07/2017

RELATIVE BORDER SCALE
1/8" = 1' IN INCHES



	PREPARED BY PREPARED UNDER THE SUPERVISION OF:	PAVEMENT DELINEATION & SIGN PLAN	SHEET No.
	DONNING TSAI PROJECT MANAGER COUNTY OF RIVERSIDE	10/26/22 DATE	SLURRY SEAL YR 22-23 DISTRICT 3 GILMAN SPRINGS RD SCALE: 1"=40'

USERNAME => GRAMOS
DGN FILE => D3-0008.rvt PD-15.dwg

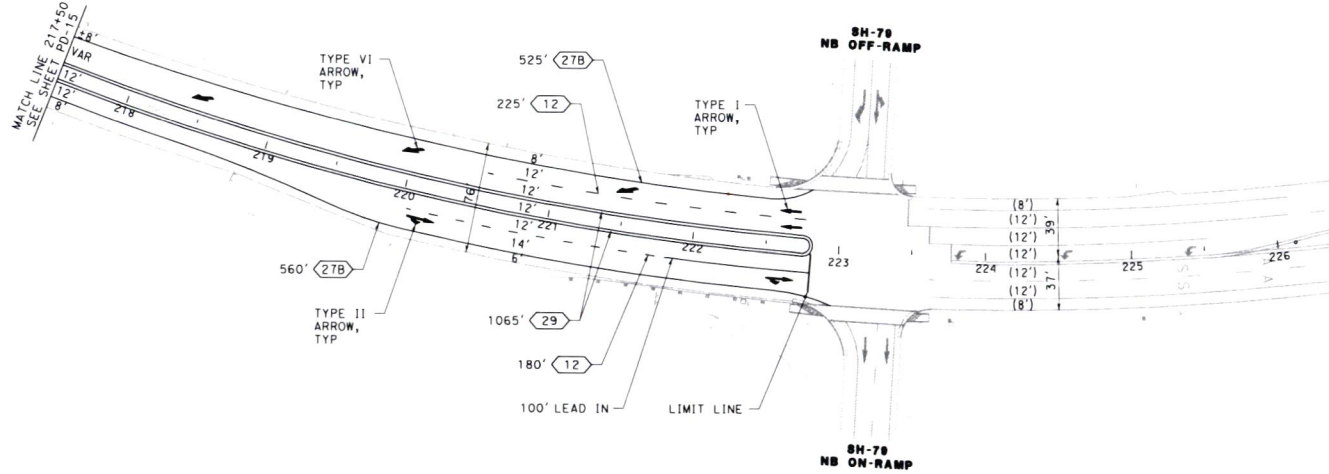
WO D3-0008

COUNTY FILE No. **972-J**

ISSUED BY ADDENDUM No. 1, ATTACHMENT "A"


DATE PLOTTED => 10/26/22
TIME PLOTTED => 2:12:52 PM

NOTE:
1. PROTECT EXIST RUMBLE STRIPS.



BORDER LAST REVISED 07/2017

RELATIVE BORDER SCALE
IS IN INCHES



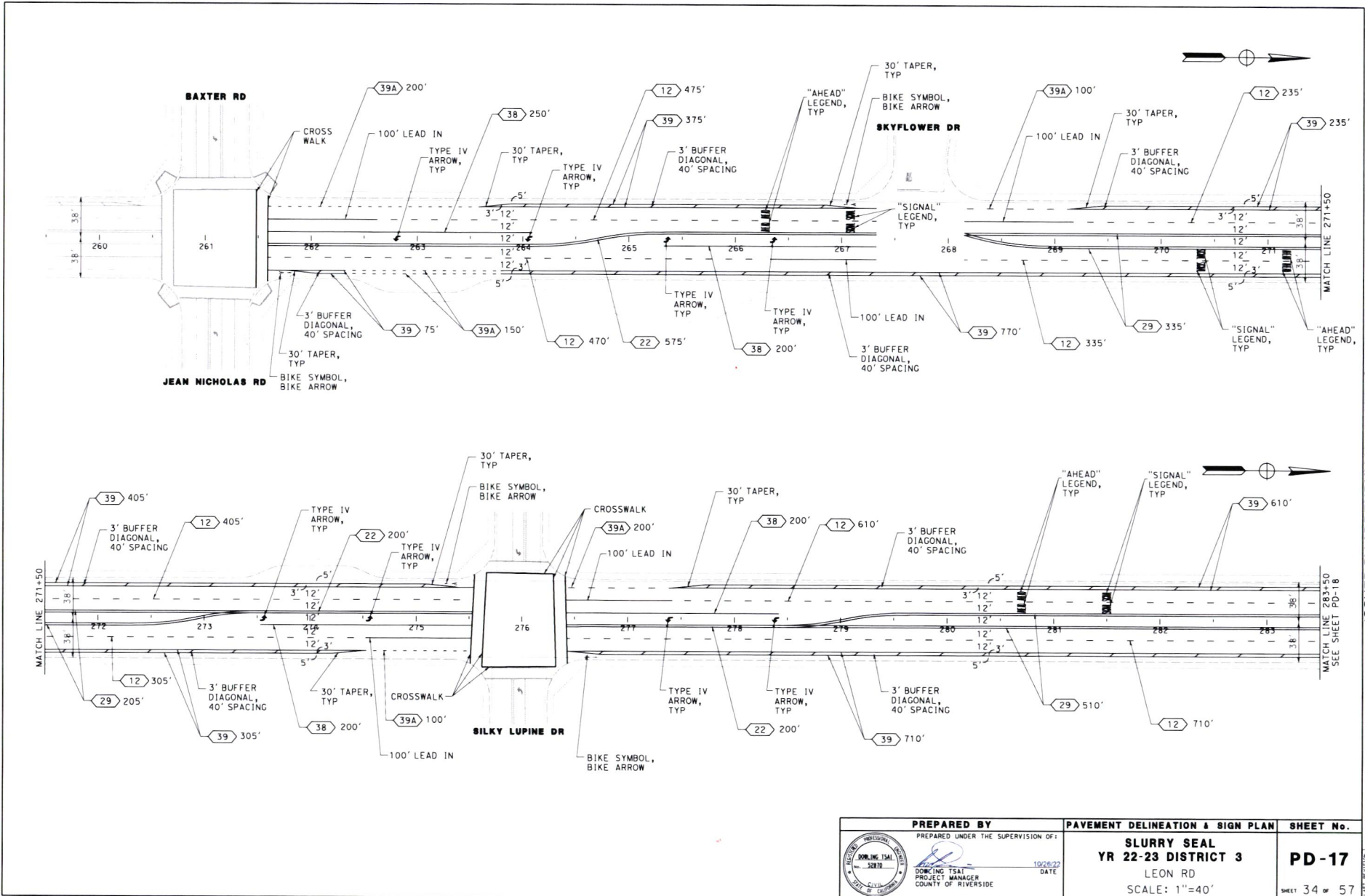
USERNAME => GRAMOS
DGN FILE => D3-0008 no PD-16.dnt

WO D3-0008

COUNTY FILE No. **972-J**

	PREPARED BY PREPARED UNDER THE SUPERVISION OF:	PAVEMENT DELINEATION & SIGN PLAN	SHEET No. PD-16 SHEET 33 of 57
	PROJECT MANAGER COUNTY OF RIVERSIDE		

ISSUED BY ADDENDUM No. 1, ATTACHMENT "A"
 LAST REVISION: DATE PLOTTED => 10/26/22 TIME PLOTTED => 2:12:53 PM
 00-00-00




ISSUED BY ADDENDUM No. 1, ATTACHMENT "A"

DATE PLOTTED: 10/26/22 2:15:22 PM
00-00-00 THE PLOTTED

BORDER LAST REVISED 07/2017

RELATIVE BORDER SCALE
15 IN INCHES

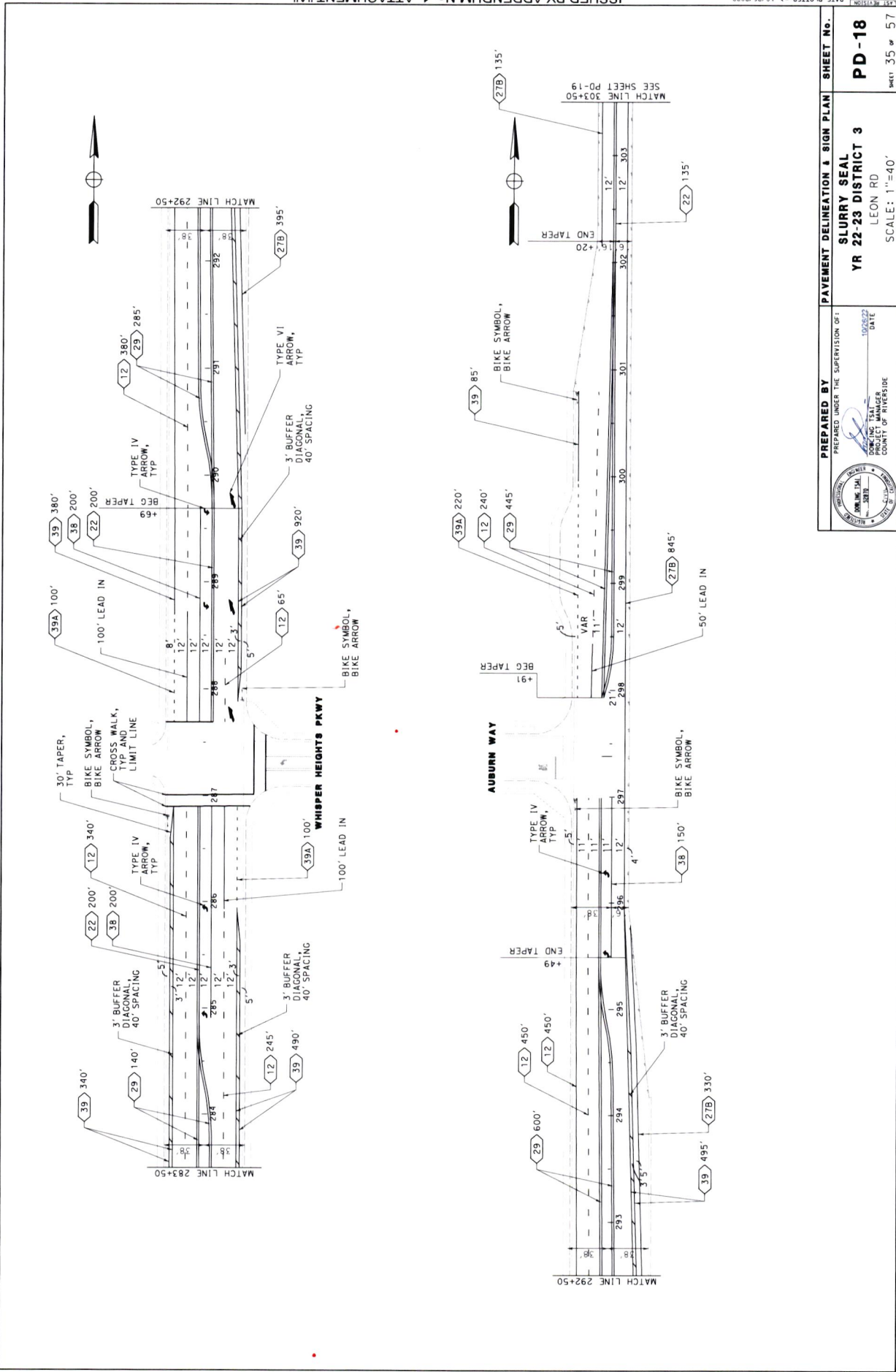


	PREPARED BY PREPARED UNDER THE SUPERVISION OF: DORELING TSAI PROJECT MANAGER COUNTY OF RIVERSIDE	PAVEMENT DELINEATION & SIGN PLAN	SHEET No. PD-17
	DATE: 10/26/22	SLURRY SEAL YR 22-23 DISTRICT 3 LEON RD SCALE: 1"=40'	SHEET 34 OF 57

USERNAME => DRAMOS
DGN FILE => D3-0008 rd PD-17.dgn

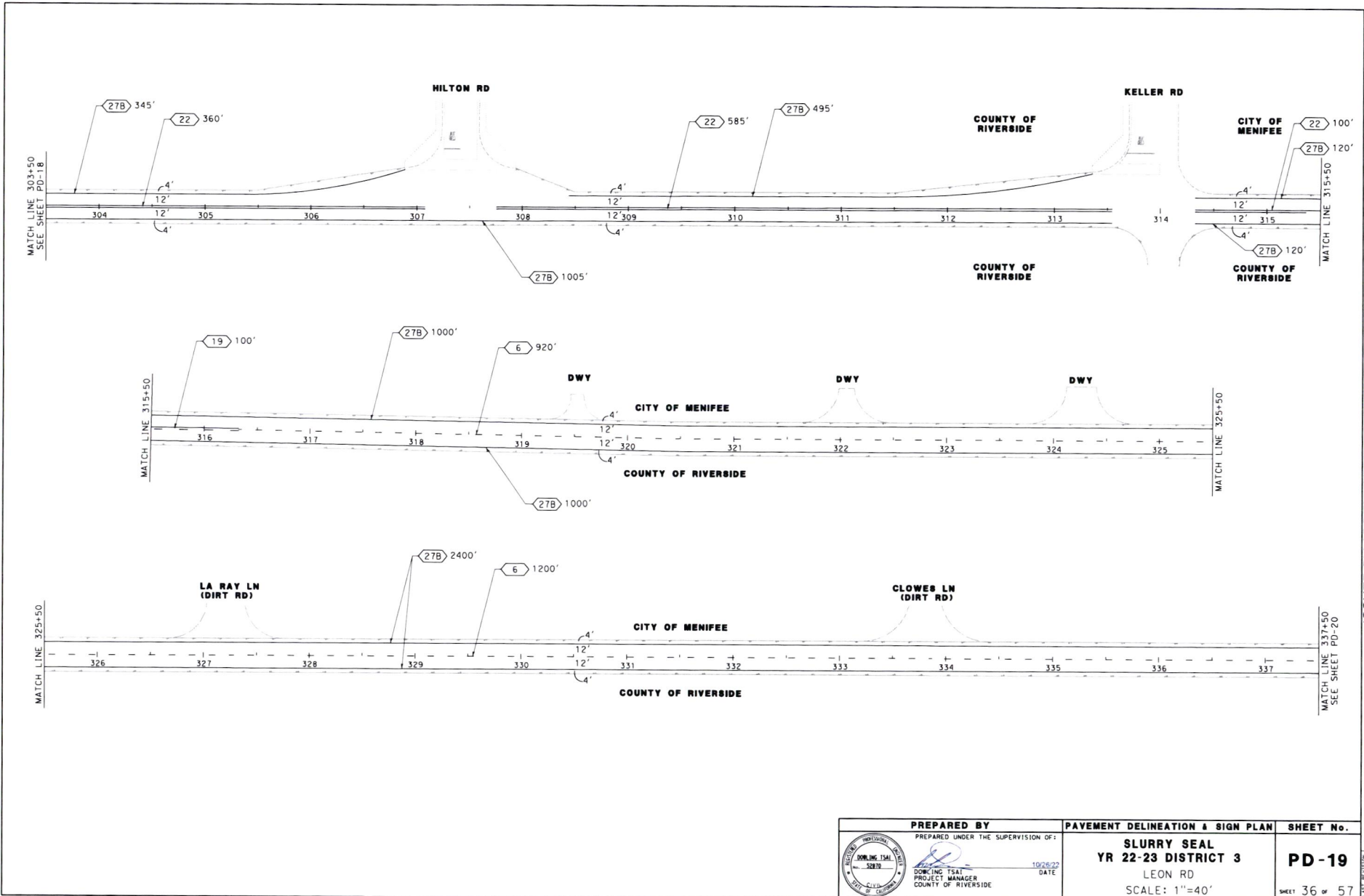
WO D3-0008

COUNTY FILE No. **972-J**



ISSUED BY ADDENDUM NO. 1, ATTACHMENT "A"

DATE PLOTTED: 10/26/22
TIME PLOTTED: 2:13:03 PM
SCALE: 1"=40'
COUNTY FILE NO. 972-J
SHEET 35 OF 57
WO 03-0008
LEON RD
SLURRY SEAL YR 22-23 DISTRICT 3
PROJECT MANAGER
DANIEL J. SWANSON
DATE 10/26/22
PREPARED UNDER THE SUPERVISION OF: [Signature]
PAVEMENT DELINEATION & SIGN PLAN
SHEET NO. PD-18




ISSUED BY ADDENDUM No. 1, ATTACHMENT "A"

LAST MODIFIED: DATE PLOTTED: 10/26/22 TIME PLOTTED: 2:13:04 PM

BORDER LAST REVISED 07/2017

RELATIVE BORDER SCALE
IS IN INCHES



USERNAME => DRAMOS
DGN FILE => D3-0008.rvt PD-19.dwt

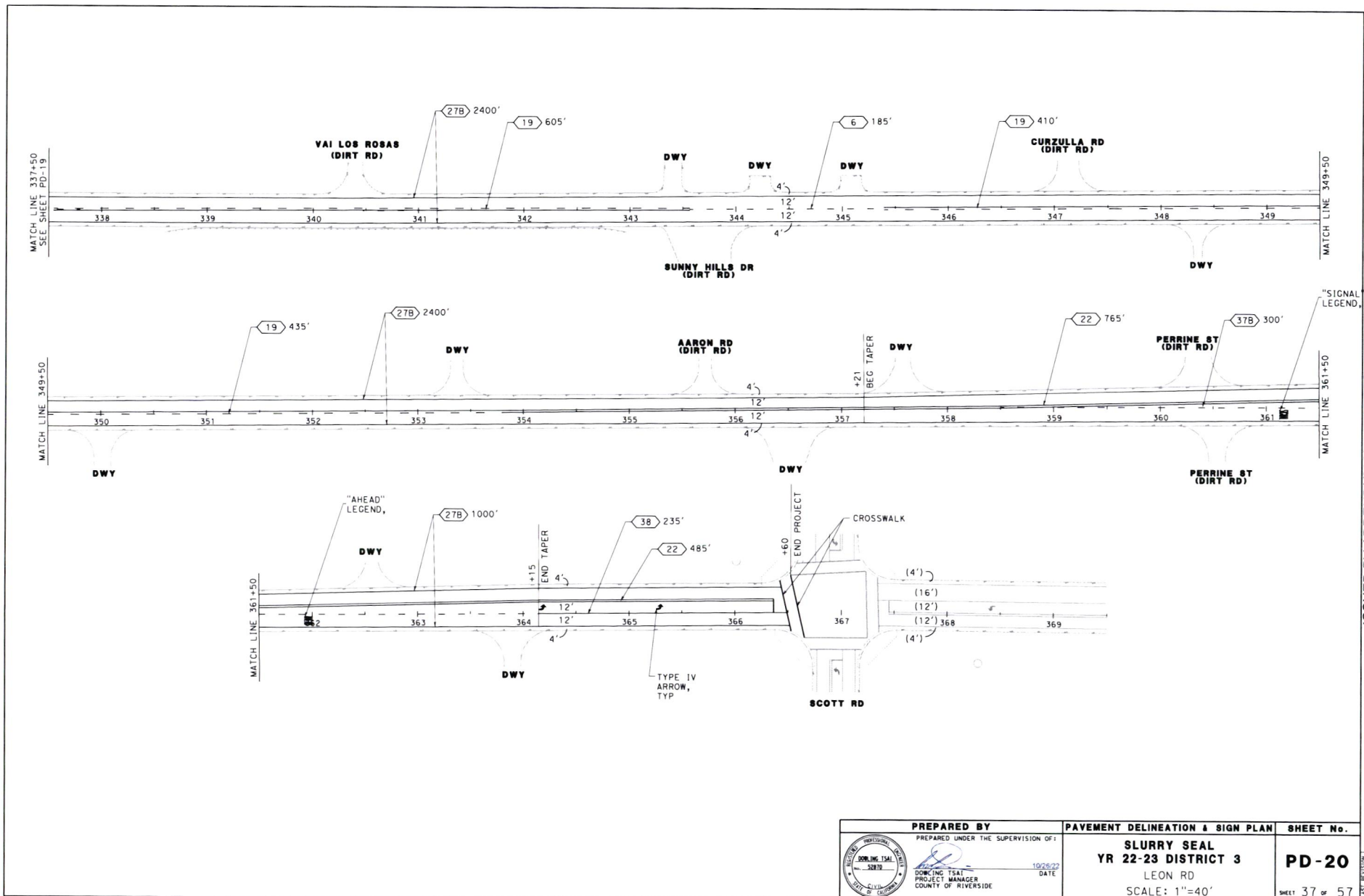
WO D3-0008

COUNTY FILE No. **972-J**

	PREPARED BY PREPARED UNDER THE SUPERVISION OF:	PAVEMENT DELINEATION & SIGN PLAN	SHEET No.
	 DOUGLAS TSAT PROJECT MANAGER COUNTY OF RIVERSIDE	SLURRY SEAL YR 22-23 DISTRICT 3 LEON RD SCALE: 1"=40'	PD-19 SHEET 36 of 57

ISSUED BY ADDENDUM No. 1, ATTACHMENT "A"

LAST MODIFIED: DATE PLOTTED => 10/26/22
 00-00-00 THE PLOTTED => 21:31:06 PM



BORDER LAST REVISED 07/2017

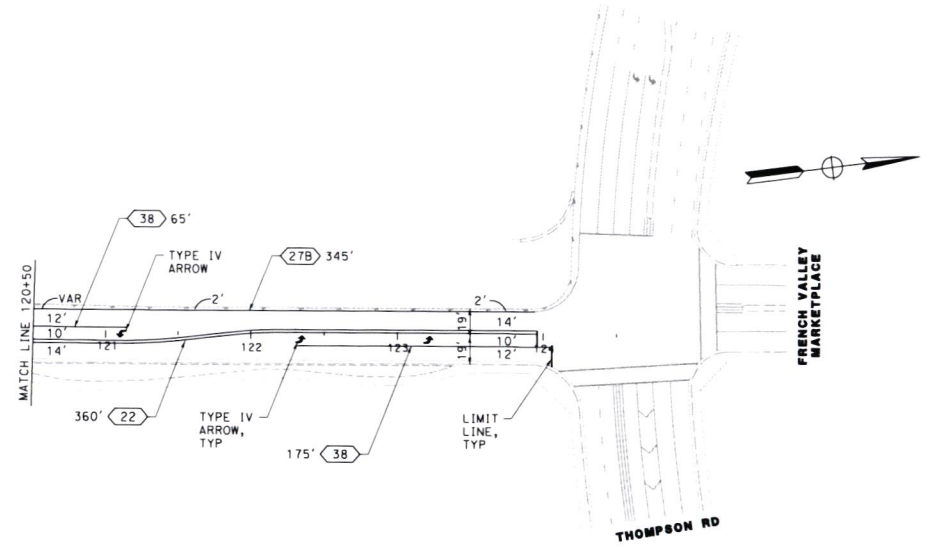
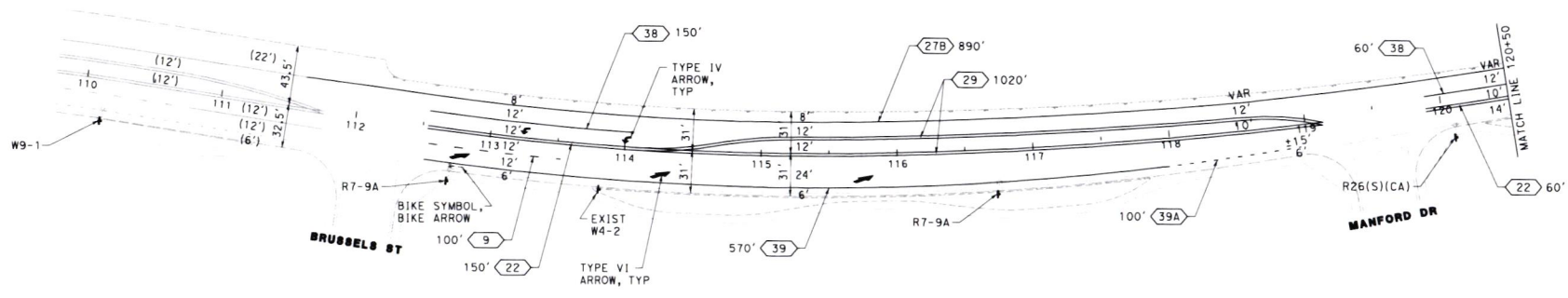


	PREPARED BY PREPARED UNDER THE SUPERVISION OF:	PAVEMENT DELINEATION & SIGN PLAN	SHEET No.
	DOWLING TSAI PROJECT MANAGER COUNTY OF RIVERSIDE	10/26/22 DATE	SLURRY SEAL YR 22-23 DISTRICT 3 LEON RD SCALE: 1"=40'

USERNAME => GRAMOS
 DGN FILE => D3-0008 no PD-20.sht

WO D3-0008


COUNTY FILE No. **972-J**



	PREPARED BY	PAVEMENT DELINEATION & SIGN PLAN	SHEET No.
	PREPARED UNDER THE SUPERVISION OF: DONNING TSAI PROJECT MANAGER COUNTY OF RIVERSIDE	SLURRY SEAL YR 22-23 DISTRICT 3 LEON RD SCALE: 1"=40'	PD-21 SHEET 38 of 57
USERNAME => GRAMOS DGN FILE => D3-0008 no PD-21.dnt		DATE 10/26/22	COUNTY FILE No. 972-J

BORDER LAST REVISED 07/2017

RELATIVE BORDER SCALE 15 IN INCHES



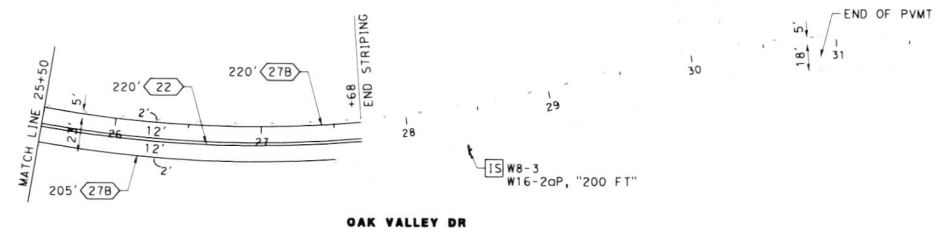
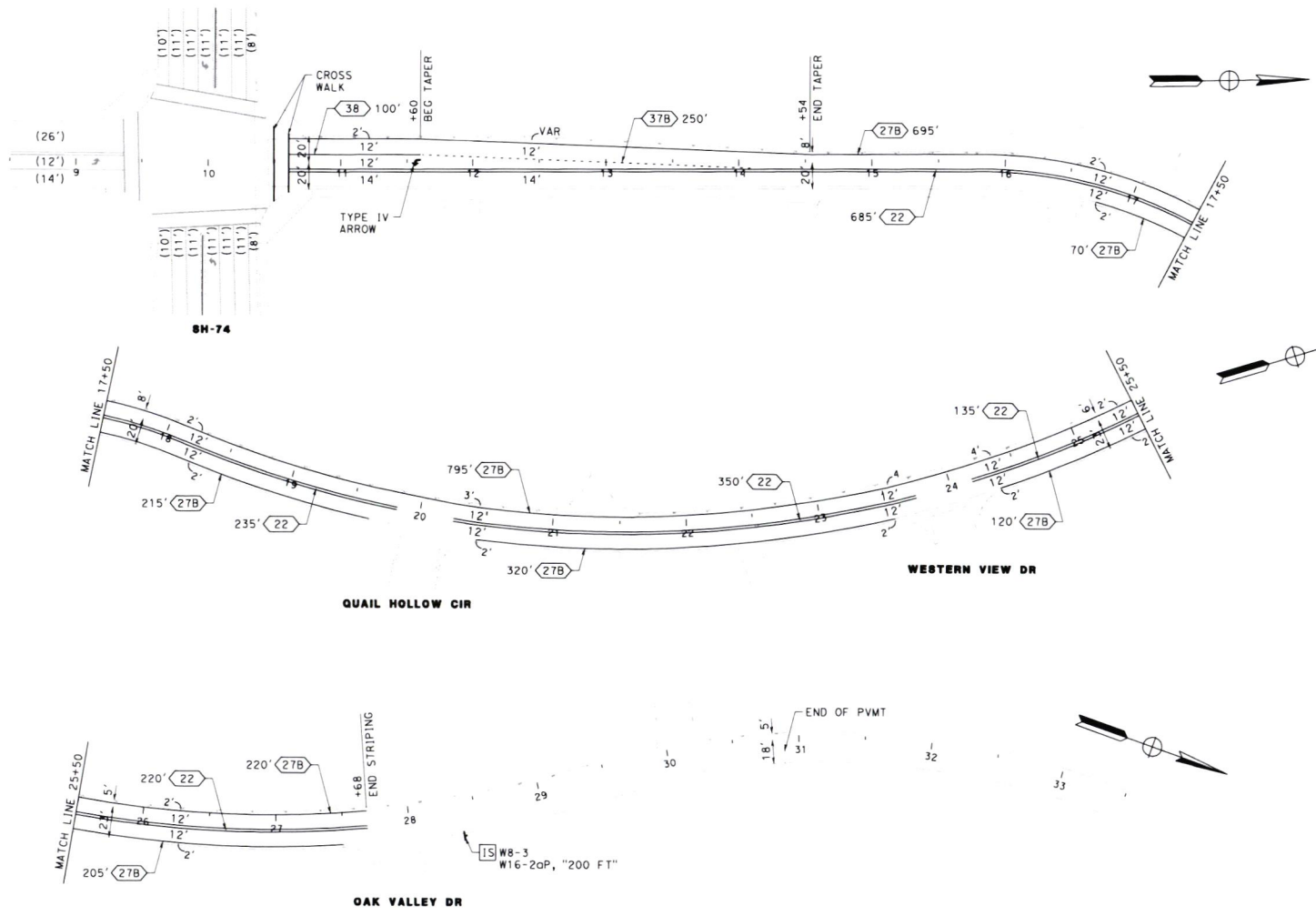
DATE PLOTTED => 10/26/2022
TIME PLOTTED => 2:13:07 PM

WO D3-0008

COUNTY FILE No. **972-J**

ISSUED BY ADDENDUM No. 1, ATTACHMENT "A"


SIGN SIZE	
WB-3	36" X 36"
W16-2aP	24" X 12"



PREPARED BY	PAVEMENT DELINEATION & SIGN PLAN	SHEET No.
 PREPARED UNDER THE SUPERVISION OF: DOWLING TSAI PROJECT MANAGER COUNTY OF RIVERSIDE	SLURRY SEAL YR 22-23 DISTRICT 3 LEON RD SCALE: 1"=40'	PD-22 SHEET 39 of 57

BORDER LAST REVISED 07/2017

RELATIVE BORDER SCALE IS IN INCHES

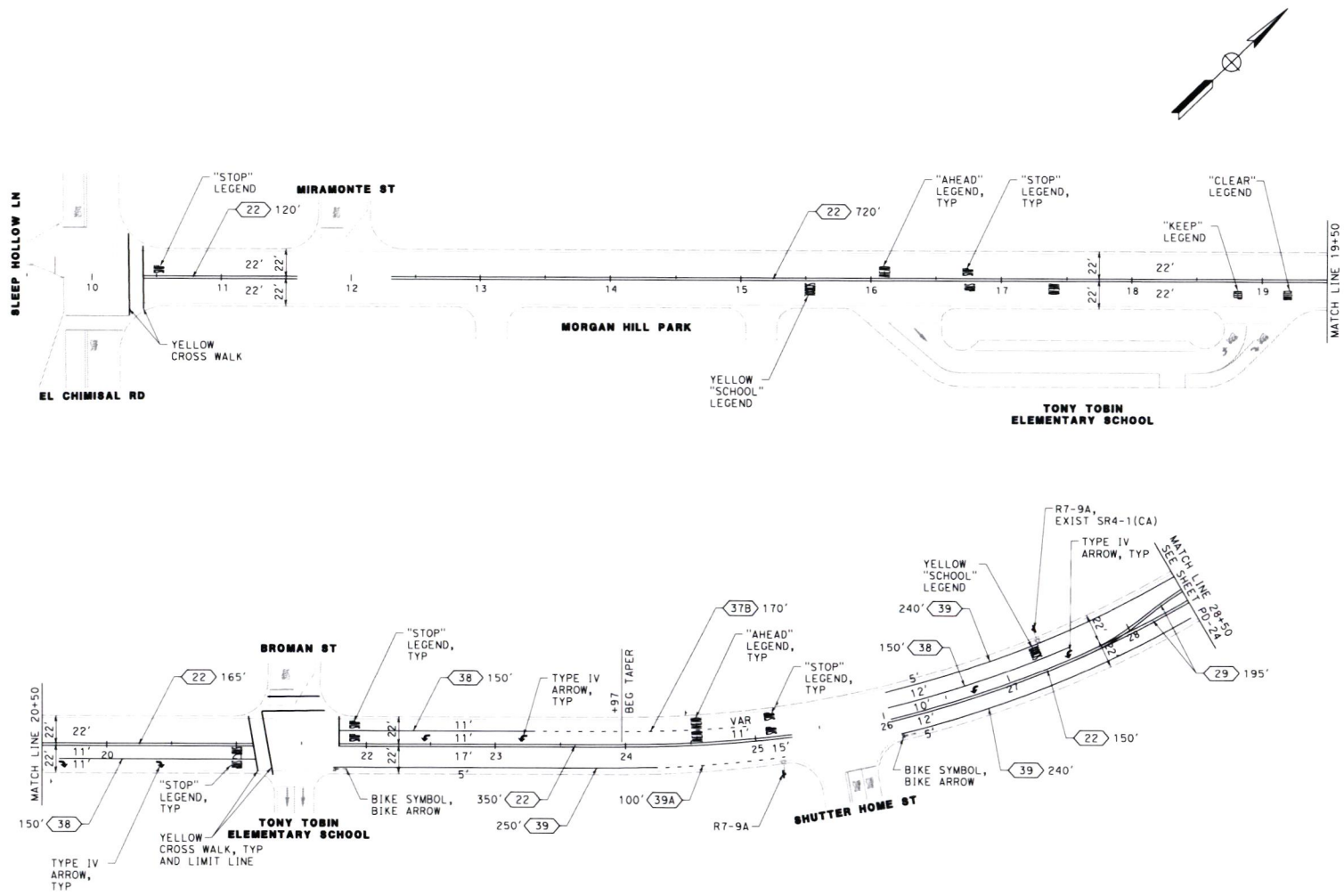


USERNAME => GRAMOS
 DGN FILE => D3-0008 no PD-22.sht

WO D3-0008

COUNTY FILE No. **972-J**


ISSUED BY ADDENDUM No. 1, ATTACHMENT "A"



ISSUED BY ADDENDUM No. 1, ATTACHMENT "A"

BORDER LAST REVISED 07/2017

RELATIVE BORDER SCALE IS IN INCHES



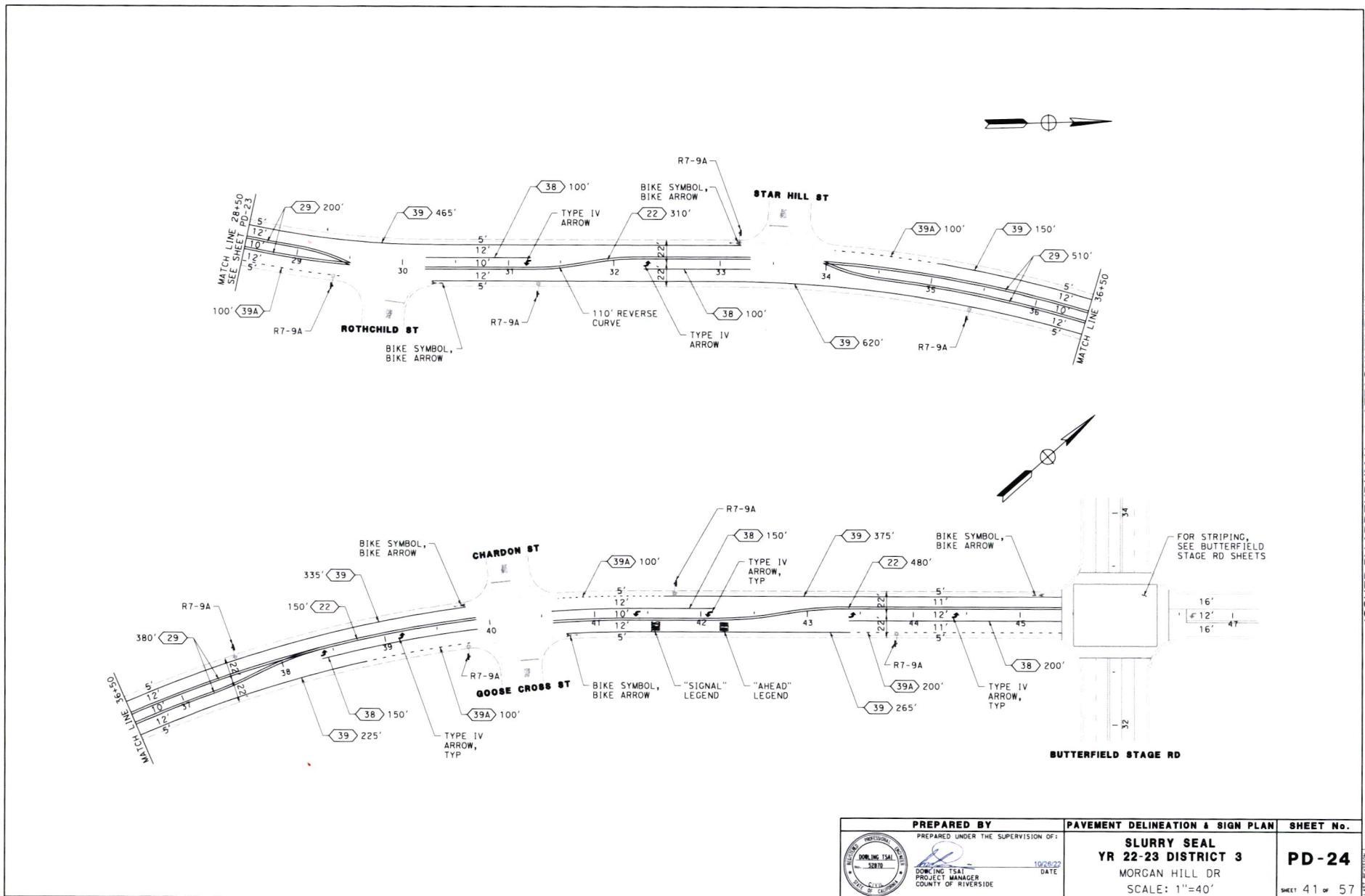
	PREPARED BY PREPARED UNDER THE SUPERVISION OF:	PAVEMENT DELINEATION & SIGN PLAN	SHEET No.
	DONGMING TSAI PROJECT MANAGER COUNTY OF RIVERSIDE	10/25/22 DATE	SLURRY SEAL YR 22-23 DISTRICT 3 MORGAN HILL DR SCALE: 1"=40'

USERNAME => GRAM05
DGN FILE => D3-0008.rvt PD-23.dgn

WO D3-0008


COUNTY FILE No. **972-J**

DATE PLOTTED => 10/26/2022
TIME PLOTTED => 2:11:10 PM



BORDER LAST REVISED 07/2017

RELATIVE BORDER SCALE
IS IN INCHES



USERNAME => DRAMOS
DGN FILE => D3-0008 rd PD-24.dgn

WO D3-0008

COUNTY FILE No.

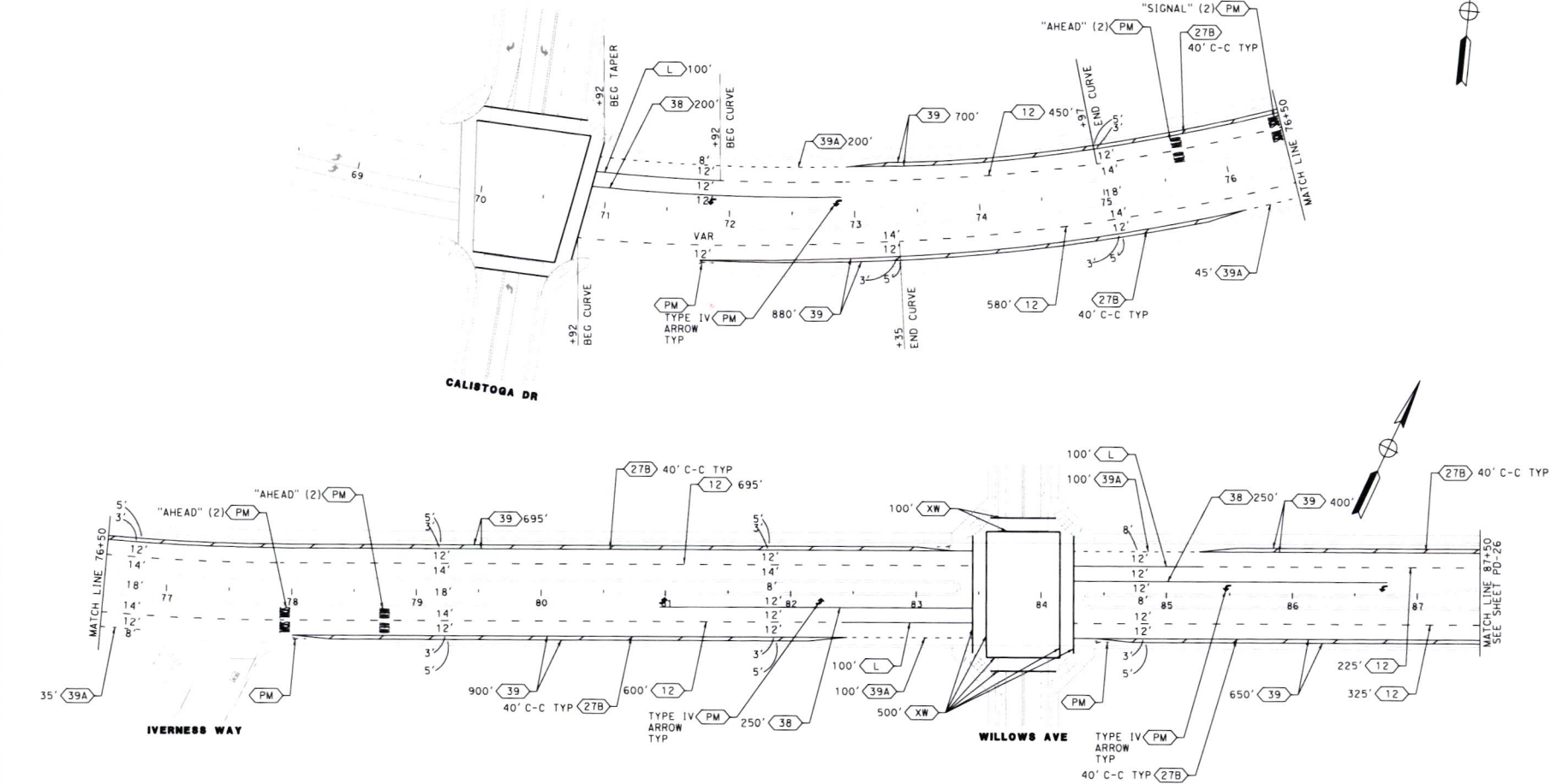
	PREPARED BY PREPARED UNDER THE SUPERVISION OF: DOWNING TSAI PROJECT MANAGER COUNTY OF RIVERSIDE	PAVEMENT DELINEATION & SIGN PLAN SLURRY SEAL YR 22-23 DISTRICT 3 MORGAN HILL DR SCALE: 1"=40'	SHEET No. PD-24 SHEET 41 of 57
	DATE: 10/28/22	COUNTY FILE No. 972-J	

ISSUED BY ADDENDUM No. 1, ATTACHMENT 'A'

DATE PLOTTED => 21:51:11 PM

LEGEND

- BIKE LANE SYMBOL WITH PERSON AND BIKE LANE ARROW
- (PM) INSTALL PAVEMENT MARKINGS AS SHOWN, WHITE UNLESS NOTED OTHERWISE.



BORDER LAST REVISED 07/2017

RELATIVE BORDER SCALE
1/8" = 1' IN INCHES



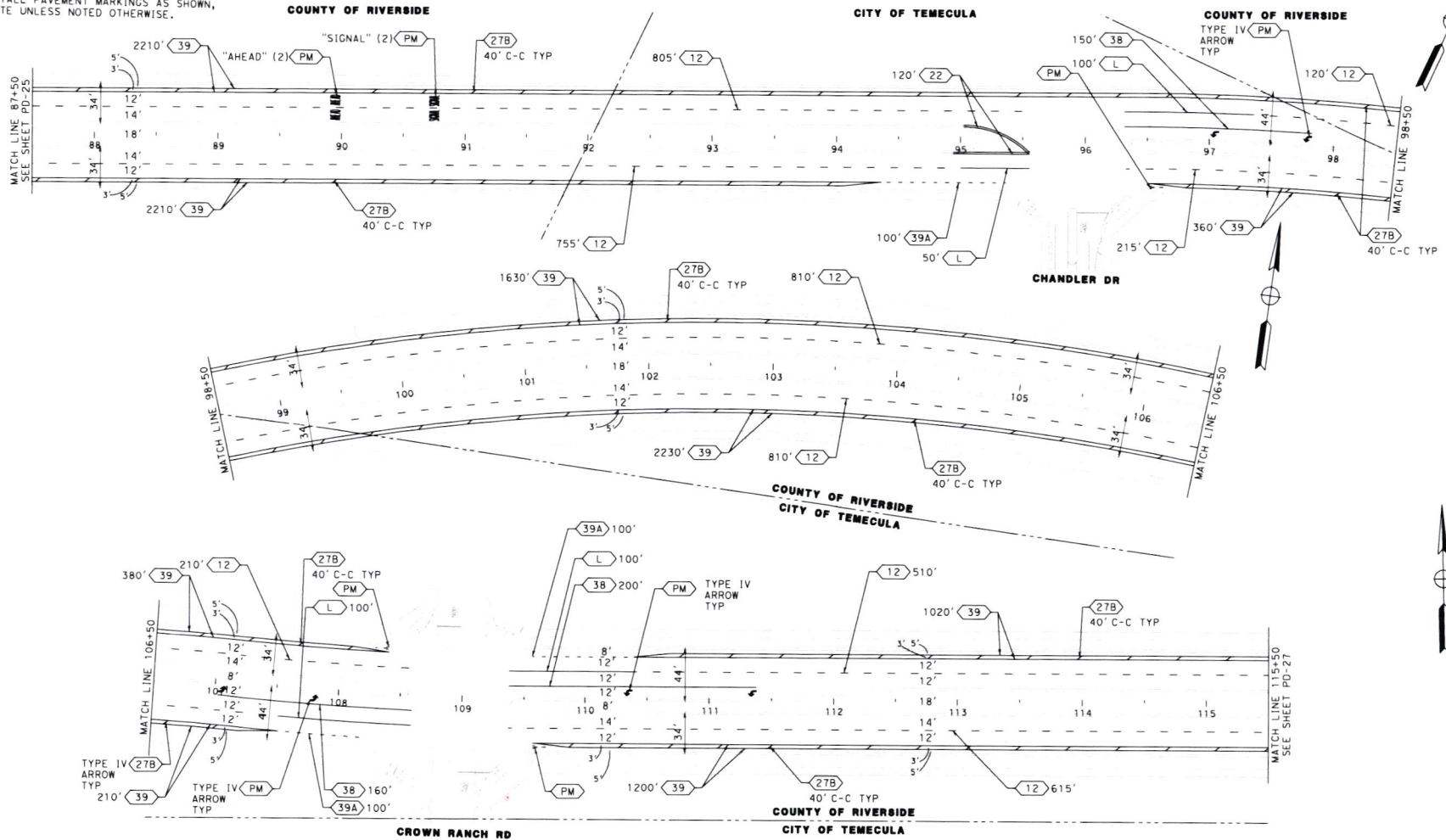
	PREPARED BY PREPARED UNDER THE SUPERVISION OF: DOWNING TSAI PROJECT MANAGER COUNTY OF RIVERSIDE	PAVEMENT DELINEATION & SIGN PLAN	SHEET No. PD-25
	DATE: 10/25/22	SLURRY SEAL YR 22-23 DISTRICT 3 MURRIETA HOT SPRINGS RD SCALE: 1"=40'	SHEET 42 OF 57
	USERNAME => GRAMOS DGN FILE => D3-0008.dgn PD-25.dgn	WO D3-0008	COUNTY FILE No. 972-J

ISSUED BY ADDENDUM No. 1, ATTACHMENT "A"

LEGEND


--- BIKE LANE SYMBOL WITH PERSON AND BIKE LANE ARROW

(PM) INSTALL PAVEMENT MARKINGS AS SHOWN, WHITE UNLESS NOTED OTHERWISE.



BORDER LAST REVISED 07/2017

RELATIVE BORDER SCALE IS IN INCHES



USERNAME => GRAMOS
DGN FILE => D3-0008 no PD-26.dgn

WO D3-0008

COUNTY FILE No. **972-J**

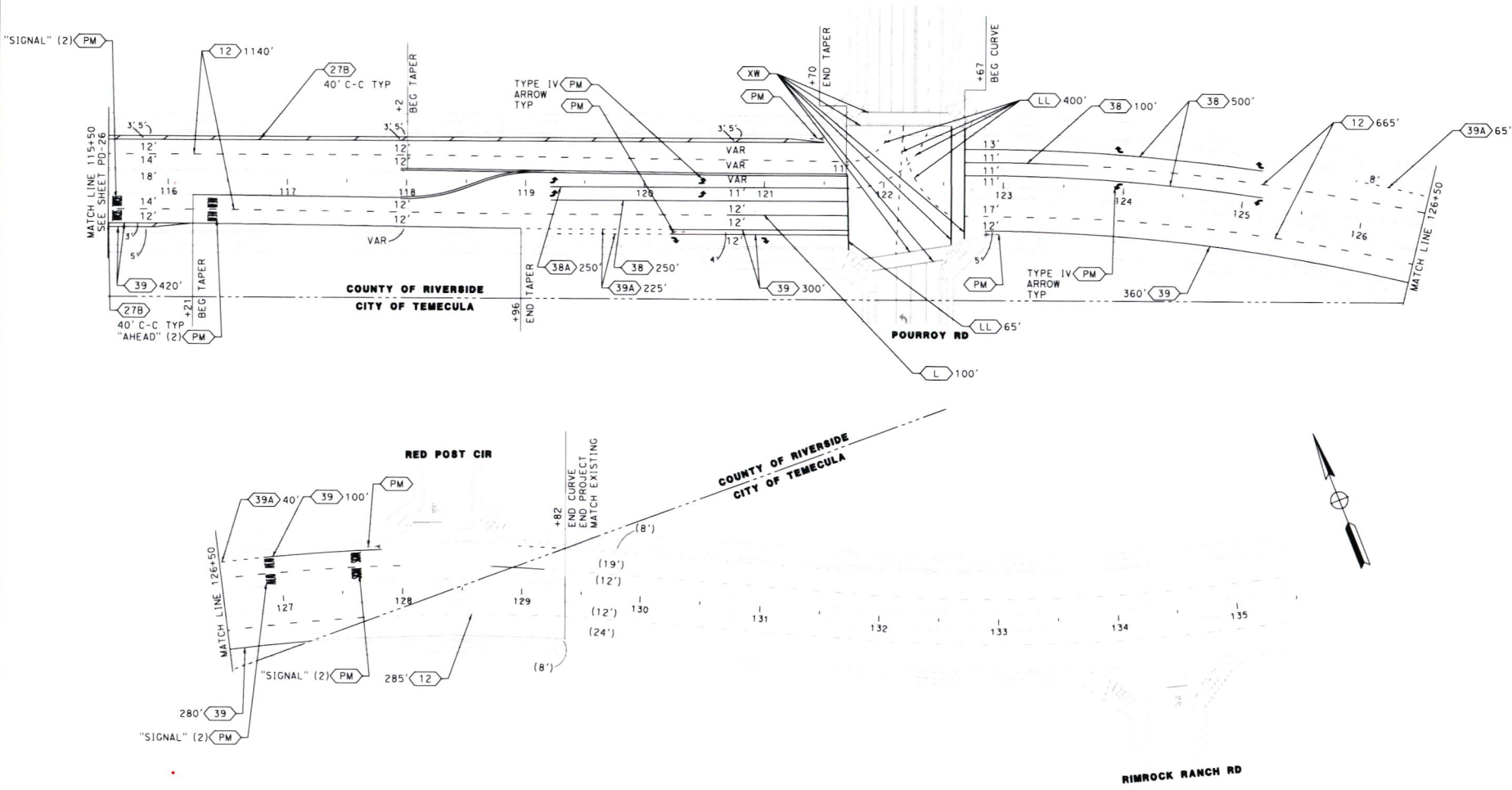
	PREPARED BY PREPARED UNDER THE SUPERVISION OF:	PAVEMENT DELINEATION & SIGN PLAN	SHEET No.
	10/26/22 DATE DONGING TSAI PROJECT MANAGER COUNTY OF RIVERSIDE	SLURRY SEAL YR 22-23 DISTRICT 3 MURRIETA HOT SPRINGS RD SCALE: 1"=40'	PD-26 SHEET 43 of 57

ISSUED BY ADDENDUM No. 1, ATTACHMENT "A"

LAST MODIFIED: DATE PLOTTED => 10/26/2022
TIME PLOTTED => 2:13:14 PM


LEGEND

- - BIKE LANE SYMBOL WITH PERSON AND BIKE LANE ARROW
- (PM) INSTALL PAVEMENT MARKINGS AS SHOWN, WHITE UNLESS NOTED OTHERWISE.



BORDER LAST REVISED 07/2017

RELATIVE BORDER SCALE
15 IN INCHES



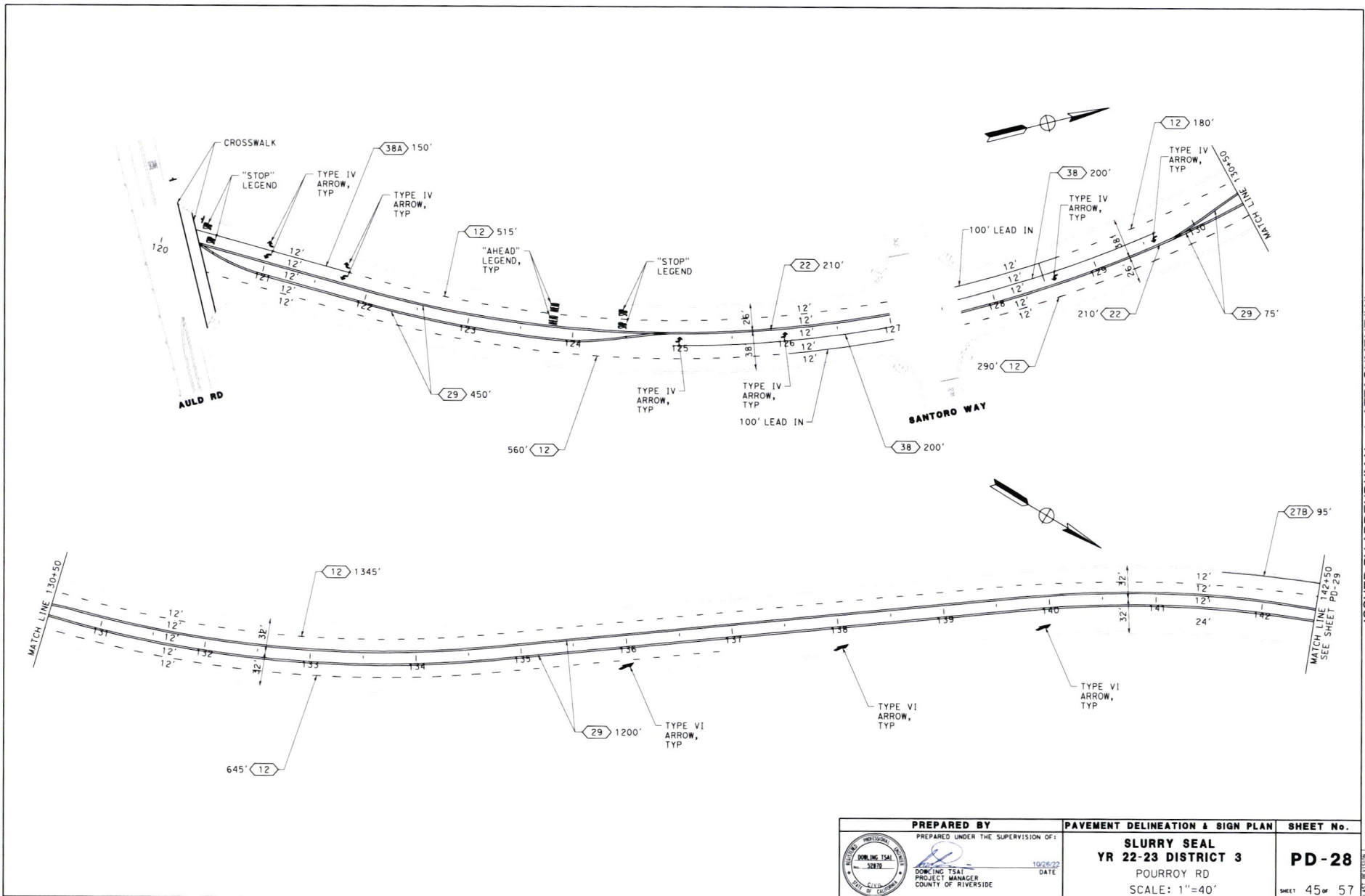
USERNAME => GRAMOS
DGN FILE => D3-0008 no PD-27.snt

WO D3-0008

COUNTY FILE No. **972-J**


	PREPARED BY PREPARED UNDER THE SUPERVISION OF:	PAVEMENT DELINEATION & SIGN PLAN	SHEET No.
	DOWNING TSAI PROJECT MANAGER COUNTY OF RIVERSIDE	10/26/22 DATE	SLURRY SEAL YR 22-23 DISTRICT 3 MURRIETA HOT SPRINGS RD SCALE: 1"=40'

ISSUED BY ADDENDUM No. 1, ATTACHMENT "A"
 LAST MODIFIED: DATE PLOTTED => 10/26/22 10:29:00AM
 TIME PLOTTED => 2:13:15 PM



BORDER LAST REVISED 07/2017

RELATIVE BORDER SCALE IS IN INCHES



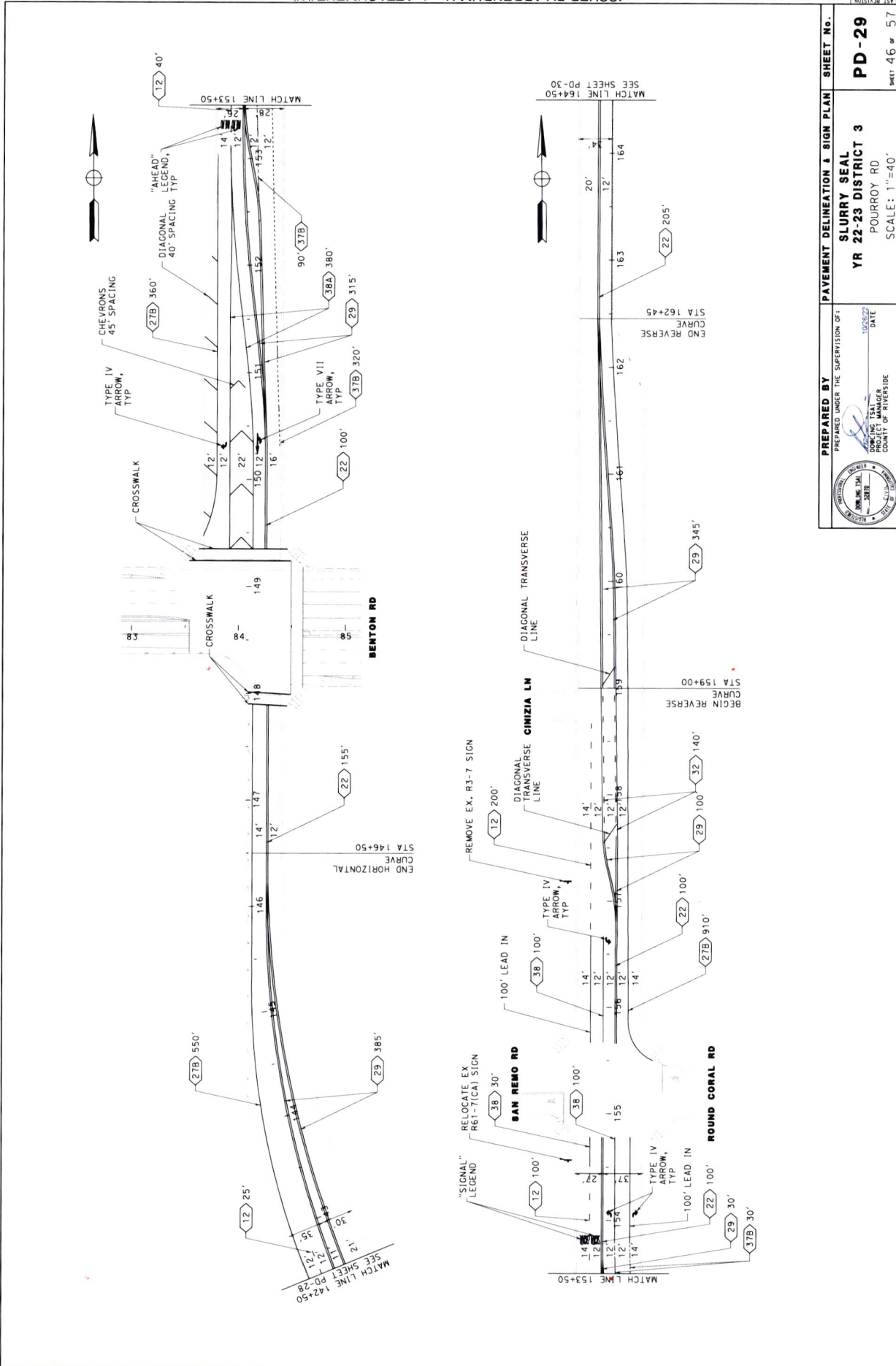
USERNAME => GRAMOS
DGN FILE => D3-0008.rvt PD-28.dgn

WO D3-0008

COUNTY FILE No. **972-J**

	PREPARED BY PREPARED UNDER THE SUPERVISION OF: 	PAVEMENT DELINEATION & SIGN PLAN	SHEET No.
	10/26/22 DATE	SLURRY SEAL YR 22-23 DISTRICT 3 POURROY RD SCALE: 1"=40'	PD-28

ISSUED BY ADDENDUM No. 1, ATTACHMENT "A"
DATE PLOTTED => 10/26/2022
TIME PLOTTED => 2:13:16 PM



PREPARED BY PAVEMENT DELINEATION & SIGN PLAN **SHEET NO.**

PREPARED UNDER THE SUPERVISION OF:

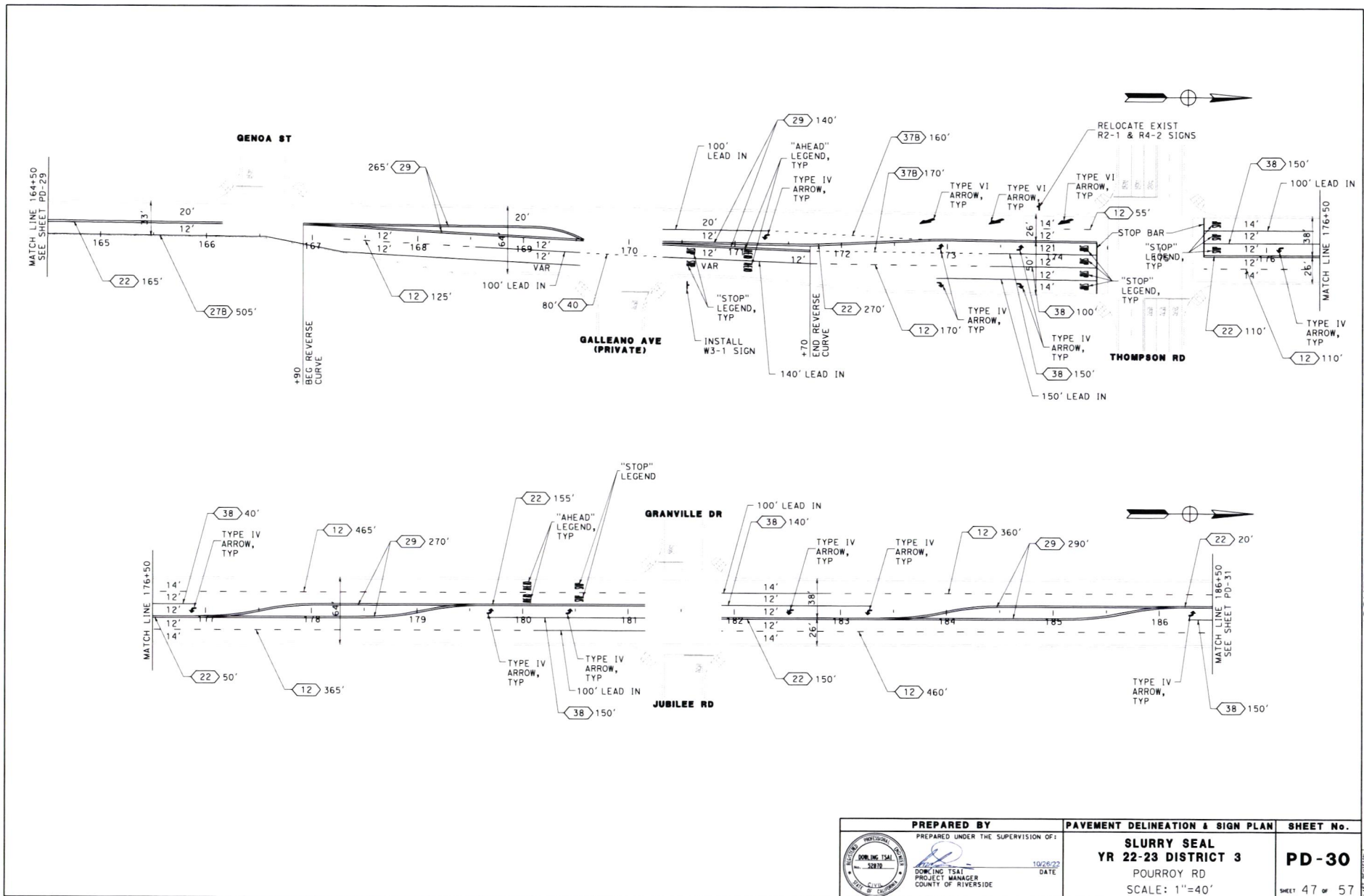
SLURRY SEAL
YR 22-23 DISTRICT 3
 POURROY RD
 SCALE: 1"=40'

PD-29
 SHEET 46 OF 57

972-J

DATE: 10/26/22
 PROJECT MANAGER: [Signature]
 COUNTY OF RIVERSIDE

USER NAME: J3_CSWAYS
 DGN FILE # 03-0008.dgn PD-29.dgn
 COUNTY FILE NO. WO 03-0008



BORDER LAST REVISED 07/2017

RELATIVE BORDER SCALE
15 IN INCHES



USERNAME => DRAMIS
DGN FILE => D3-0008 no PD-30.sht

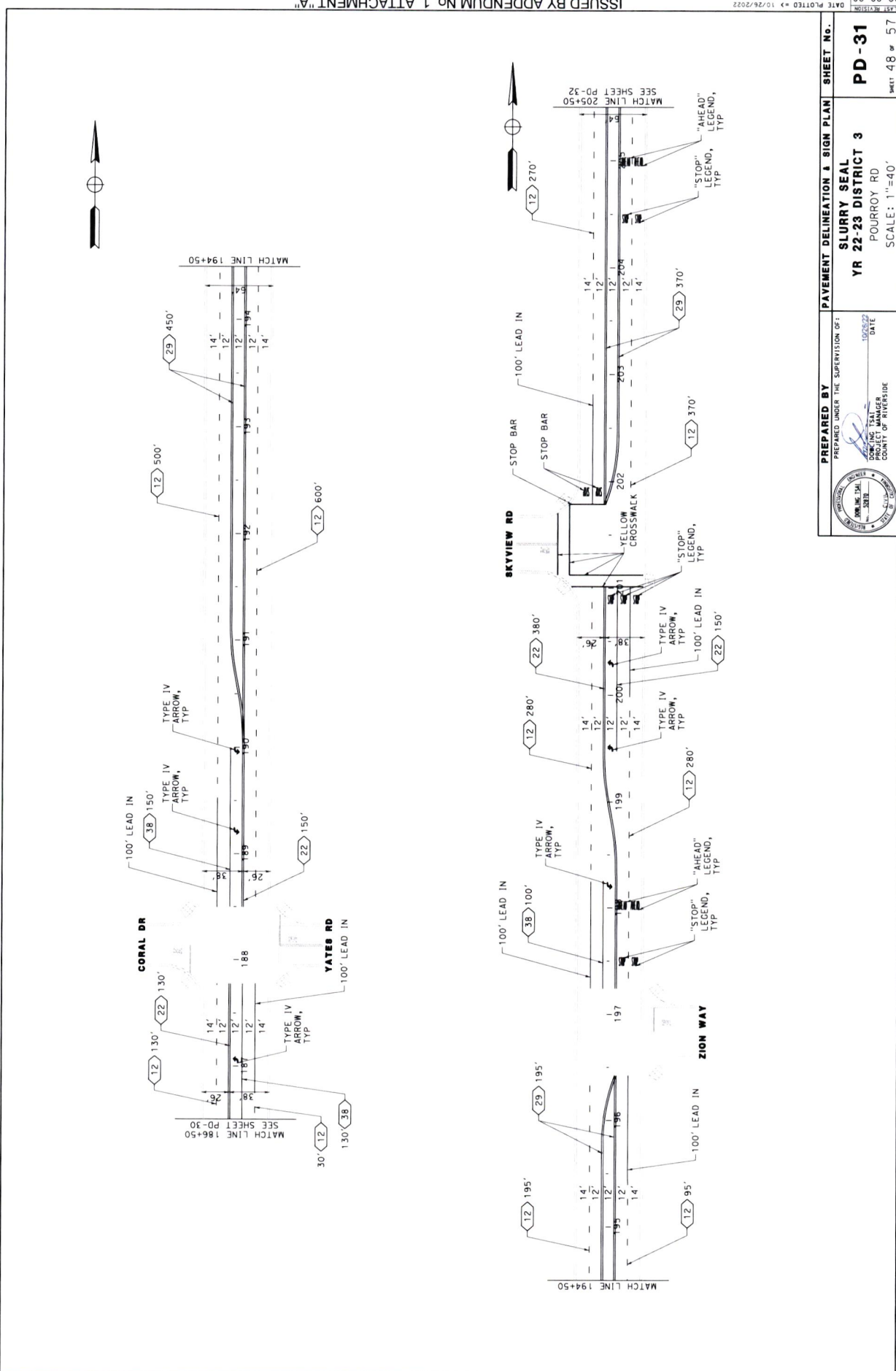
WO D3-0008

COUNTY FILE No. **972-J**

	PREPARED BY PREPARED UNDER THE SUPERVISION OF: DOWLING TSAT PROJECT MANAGER COUNTY OF RIVERSIDE	PAVEMENT DELINEATION & SIGN PLAN SLURRY SEAL YR 22-23 DISTRICT 3 POURROY RD SCALE: 1"=40'	SHEET No. PD-30 SHEET 47 of 57
	DATE: 10/26/22		

ISSUED BY ADDENDUM No. 1, ATTACHMENT "A"

LAST MODIFICATION: DATE: 10/26/22 BY: DRAMIS
00-00-00 TIME PLOTTED: 2:21:13 PM



BORDER LAST REVISED 07/2017

RELATIVE HORIZONTAL SCALE
1" = 15' HORIZONTAL



PERMANENT SIGN
DRAWING NO. PD-31-008
DOK FILE # D3-0008 NO PD-31-007

PREPARED BY: [Signature] PROJECT MANAGER
COUNTY OF RIVERSIDE

DATE: 10/26/22

YR 22-23 DISTRICT 3
POURROY RD

SCALE: 1"=40'

PD-31

SHEET 48 OF 57

FILE NO. 972-J

PAVEMENT DELINEATION & SIGN PLAN

SLURRY SEAL

PREPARED UNDER THE SUPERVISION OF:

DATE: 10/26/22

PROJECT MANAGER

COUNTY OF RIVERSIDE

PERMANENT SIGN

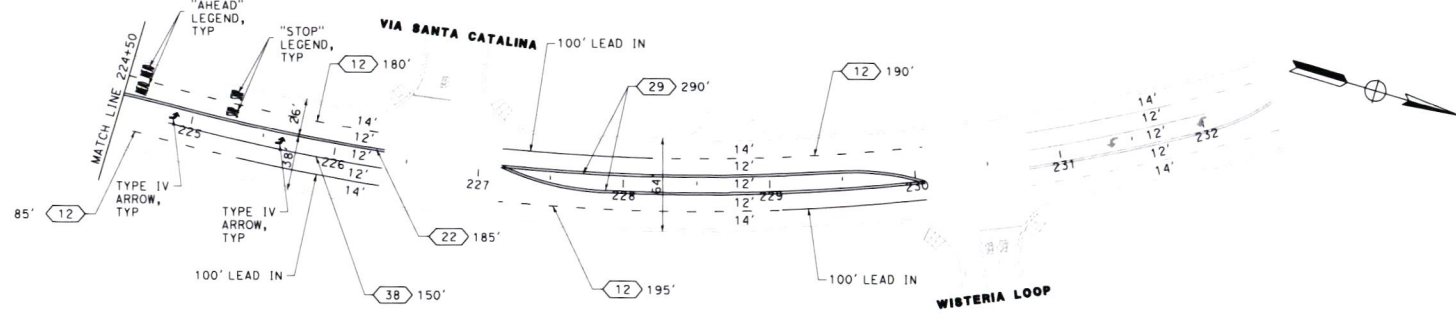
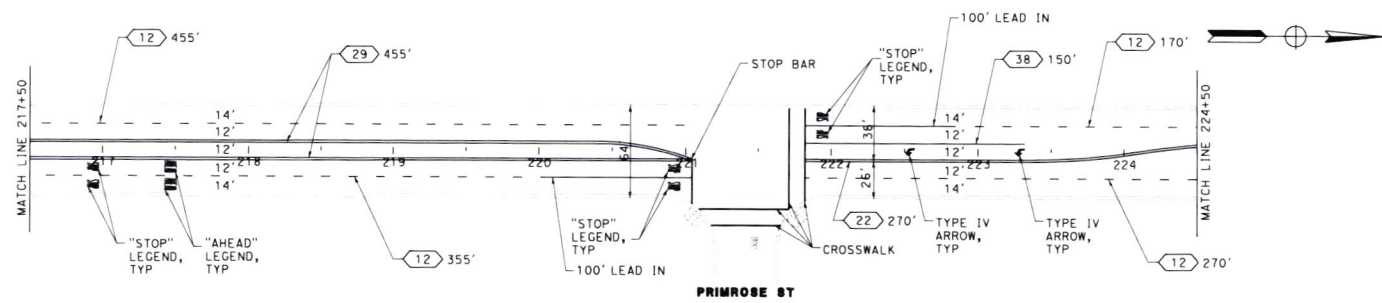
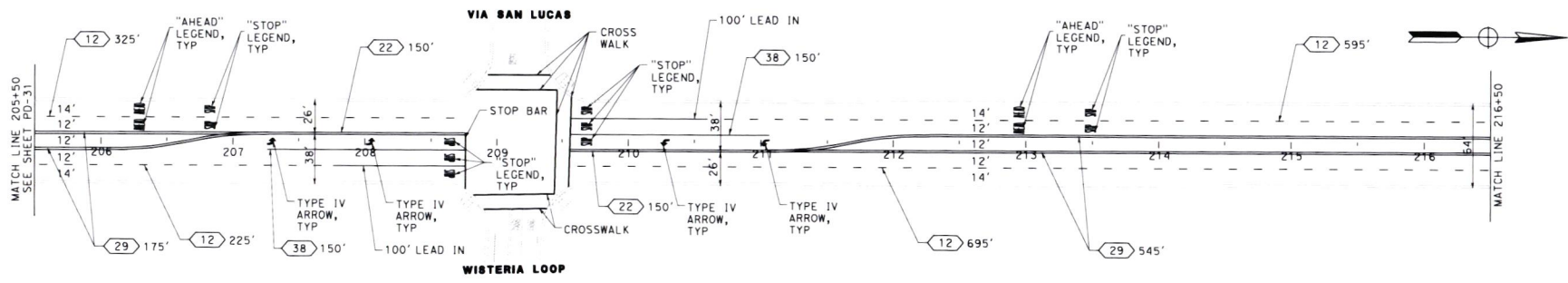
DRAWING NO. PD-31-008

DOK FILE # D3-0008 NO PD-31-007

ISSUED BY ADDENDUM NO. 1, ATTACHMENT "A"

DATE PLOTTED: 10/26/2022 2:11:20 PM

00-00-00



BORDER LAST REVISED 07/2017

RELATIVE BORDER SCALE
1/8" = 1' IN INCHES



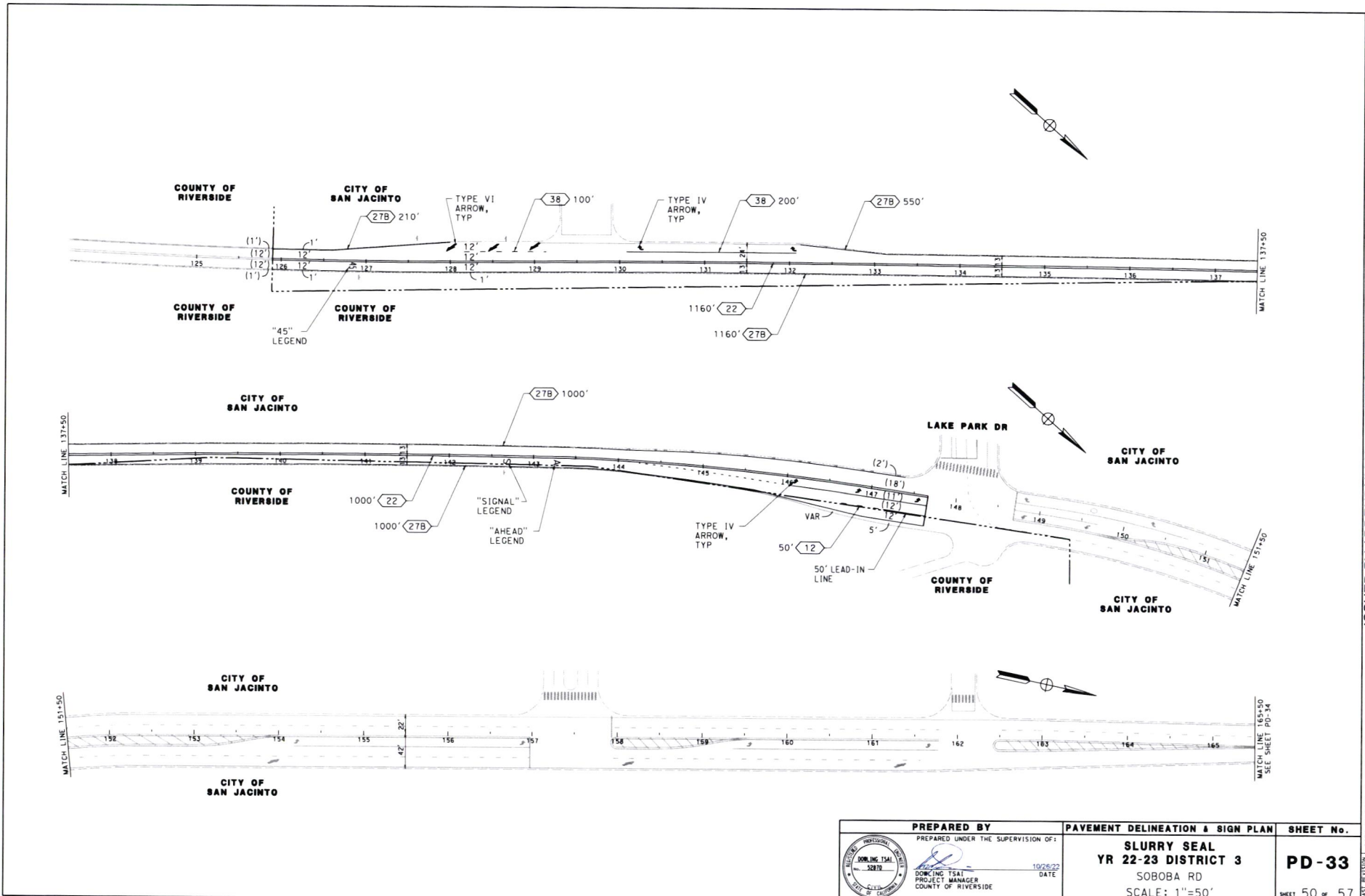
	PREPARED BY PREPARED UNDER THE SUPERVISION OF: 	PAVEMENT DELINEATION & SIGN PLAN	SHEET No. PD-32
	10/26/22 DATE DOWNING TSAI PROJECT MANAGER COUNTY OF RIVERSIDE		
SHEET 49 OF 57			COUNTY FILE No. 972-J

USERNAME => GRAMOS
DGN FILE => D3-0008 no PD-32.dgn

NO D3-0008


COUNTY FILE No. 972-J

ISSUED BY ADDENDUM No. 1, ATTACHMENT "A"



BORDER LAST REVISED 07/2017

RELATIVE BORDER SCALE
15 IN INCHES



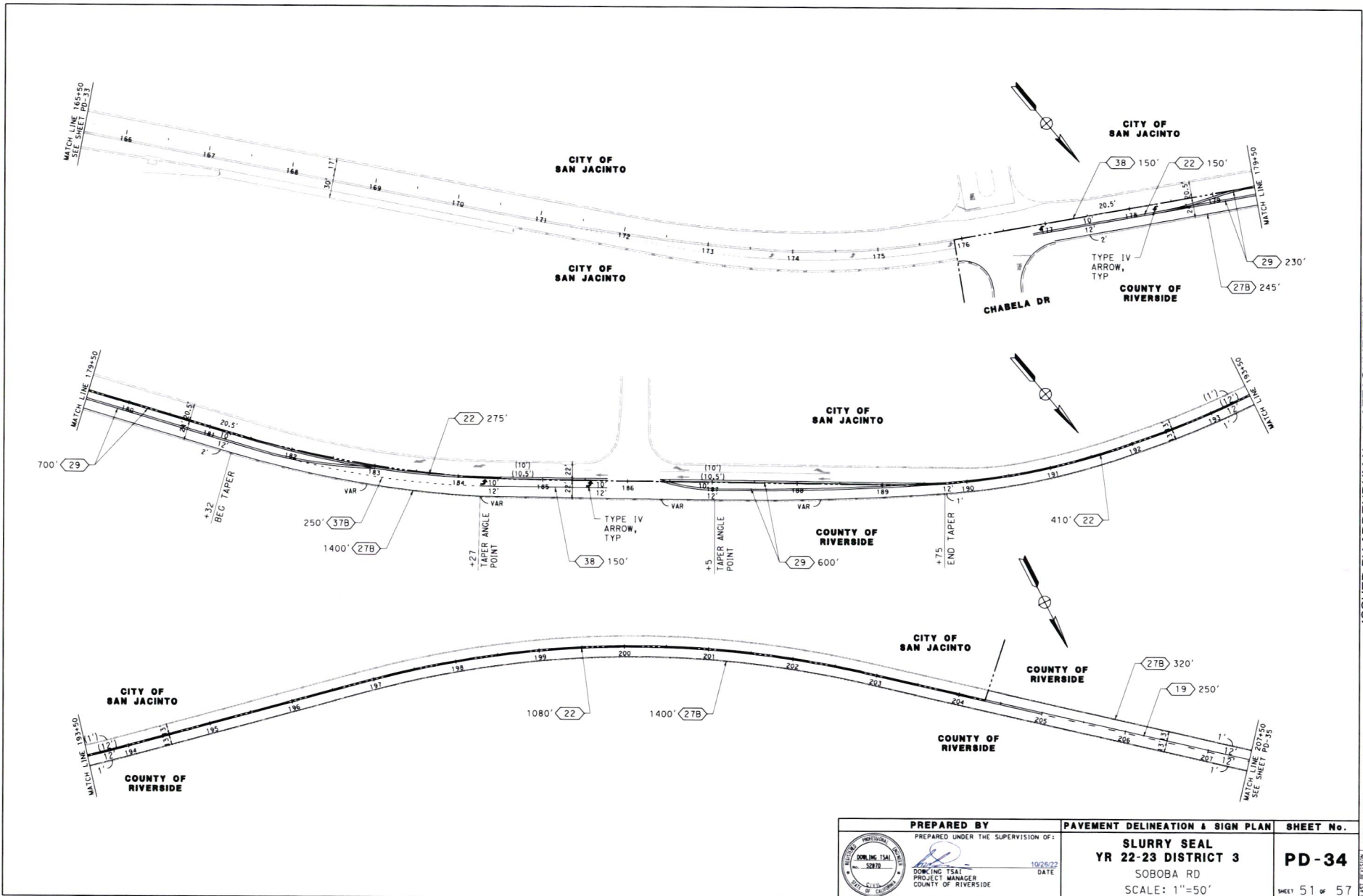
USERNAME => GRAMOS
DCM FILE => D3-0008 no PD-33.dnt

WO D3-0008

COUNTY FILE No. **972-J**

	PREPARED BY PREPARED UNDER THE SUPERVISION OF:	PAVEMENT DELINEATION & SIGN PLAN	SHEET No.
	 DOREING TSAI PROJECT MANAGER COUNTY OF RIVERSIDE	SLURRY SEAL YR 22-23 DISTRICT 3 SOBOBA RD SCALE: 1"=50'	PD-33 SHEET 50 OF 57

ISSUED BY ADDENDUM No. 1, ATTACHMENT "A"
 DATE PLOTTED => 10/26/2022
 TIME PLOTTED => 2:13:22 PM



BORDER LAST REVISED 07/2017

RELATIVE BORDER SCALE
1/5 IN INCHES



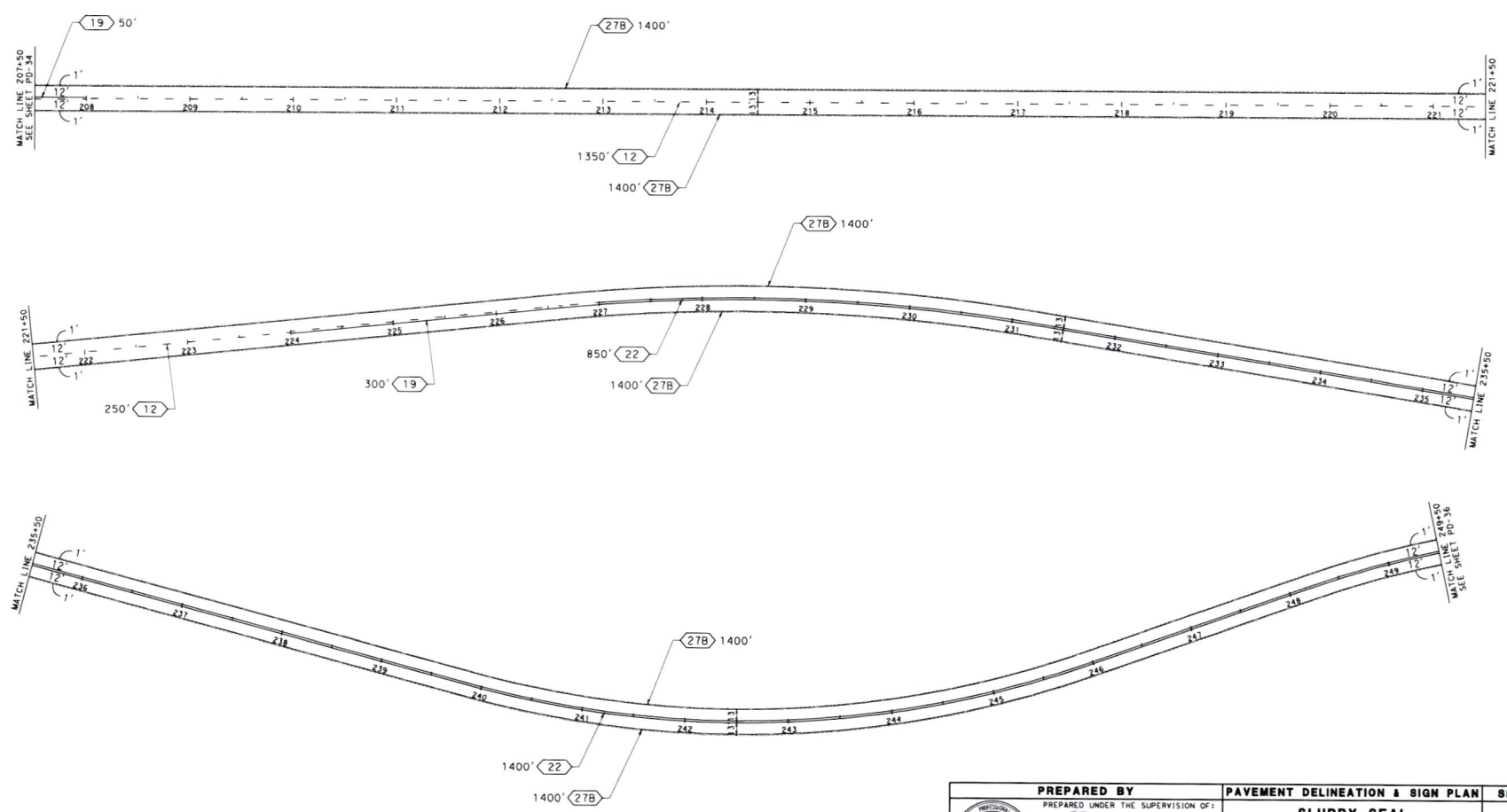
USERNAME => GRAMOS
DGN FILE => D3-0008.rvt PD-34.dgn

WO D3-0008

COUNTY FILE No. **972-J**


	PREPARED BY PREPARED UNDER THE SUPERVISION OF:	PAVEMENT DELINEATION & SIGN PLAN	SHEET No.
	DOWNING TSAI PROJECT MANAGER COUNTY OF RIVERSIDE	10/25/22 DATE	SLURRY SEAL YR 22-23 DISTRICT 3 SOBOBA RD SCALE: 1"=50'

DATE PLOTTED => 10/26/2022
TIME PLOTTED => 2:13:24 PM



BORDER LAST REVISED 07/2017

RELATIVE BORDER SCALE
1/5" IN INCHES



	PREPARED BY PREPARED UNDER THE SUPERVISION OF:	PAVEMENT DELINEATION & SIGN PLAN	SHEET No.
	 DON LING TSAI PROJECT MANAGER COUNTY OF RIVERSIDE	10/25/22 DATE	SLURRY SEAL YR 22-23 DISTRICT 3 SOBOBA RD SCALE: 1"=50'

USERNAME => DRAMOS
DGN FILE => D3-0008 (no PD-35.dnt)

WO D3-0008

COUNTY FILE No. **972-J**

LAST MODIFIED: DATE PLOTTED => 10/26/2022
 00-00-00 THE PLOTTED => 21:32:25 PM

ISSUED BY ADDENDUM No. 1, ATTACHMENT "A"

MATCH LINE 248+50
SEE SHEET PD-35

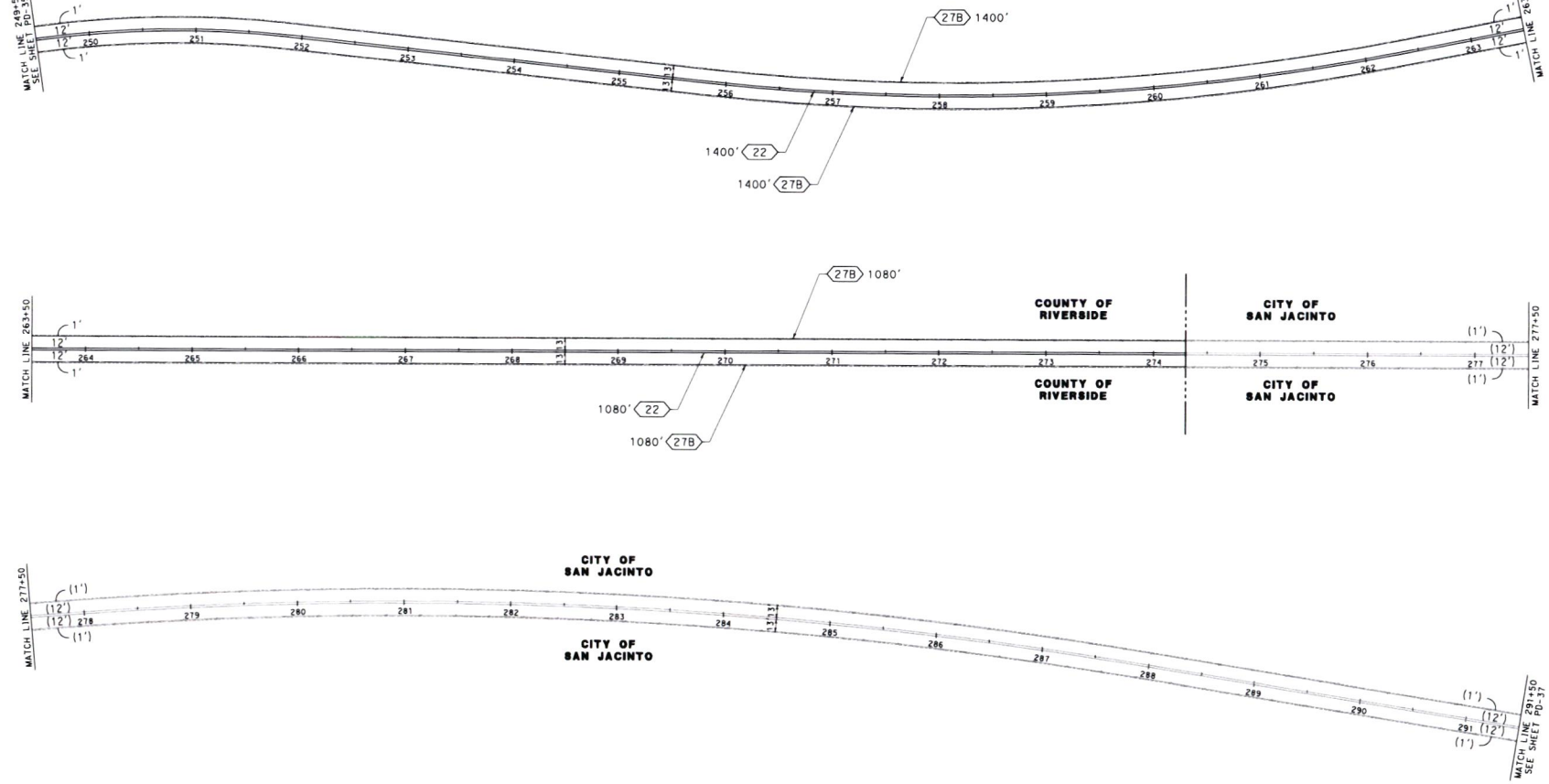
MATCH LINE 263+50

MATCH LINE 277+50

MATCH LINE 263+50

MATCH LINE 277+50


MATCH LINE 291+50
SEE SHEET PD-37



	PREPARED BY PREPARED UNDER THE SUPERVISION OF: DOWLING TSAI PROJECT MANAGER COUNTY OF RIVERSIDE	PAVEMENT DELINEATION & SIGN PLAN SLURRY SEAL YR 22-23 DISTRICT 3 SOBOBA RD SCALE: 1"=50'	SHEET No. PD-36 SHEET 53 of 57
	DATE: 10/26/22	USERNAME => GRAMOS DGN FILE => D3-0008 no PD-36.dgn	COUNTY FILE No. 972-J

BORDER LAST REVISED 07/2017

RELATIVE BORDER SCALE
1/8" IN INCHES



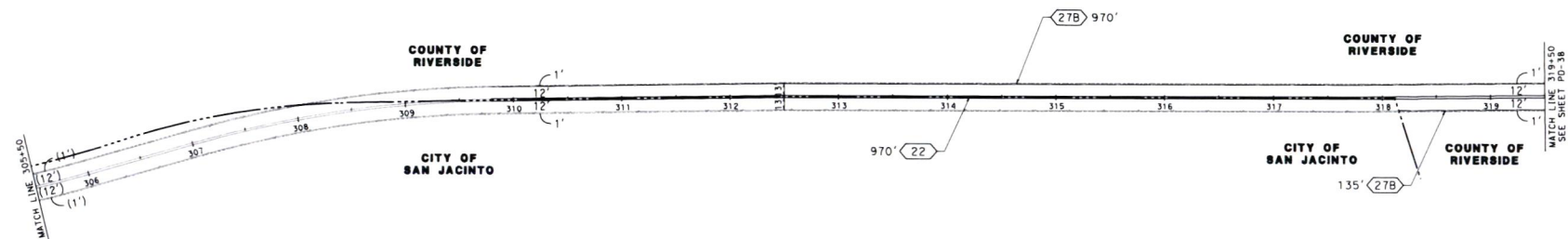
USERNAME => GRAMOS
DGN FILE => D3-0008 no PD-36.dgn

WO D3-0008

COUNTY FILE No. **972-J**

ISSUED BY ADDENDUM No. 1, ATTACHMENT "A"

DATE PLOTTED => 21/11/26 PM



ISSUED BY ADDENDUM No. 1, ATTACHMENT "A"

LAST MODIFIED: 10/26/22 10:06:03 AM
 00-00-00: 00-00-00: 21:12:14

PREPARED BY	PAVEMENT DELINEATION & SIGN PLAN	SHEET No.
 PREPARED UNDER THE SUPERVISION OF: DOUGLAS TSAI PROJECT MANAGER COUNTY OF RIVERSIDE	SLURRY SEAL YR 22-23 DISTRICT 3 SOBOBA RD SCALE: 1"=50'	PD-37 SHEET 54 of 57

BORDER LAST REVISED 07/2017

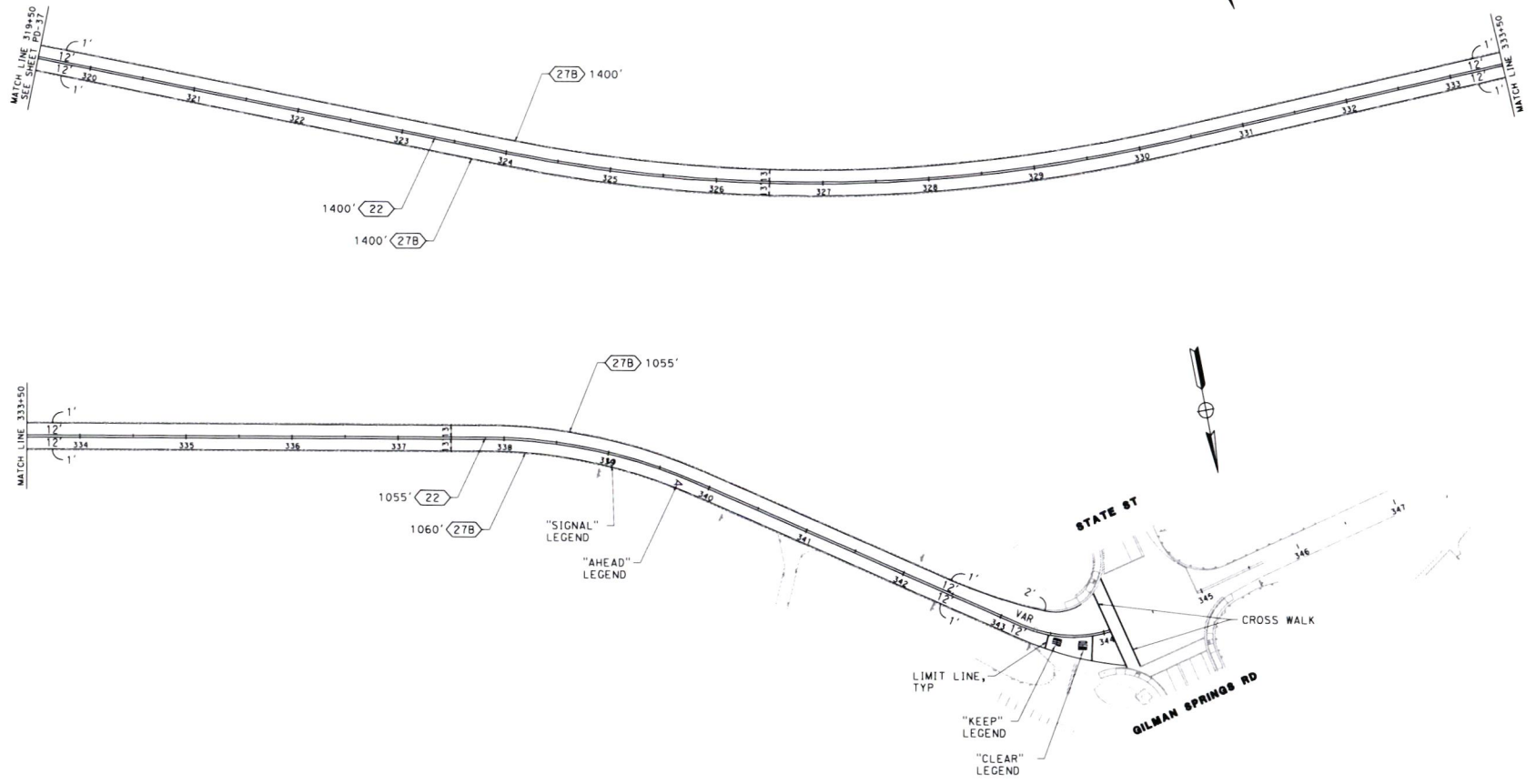
RELATIVE BORDER SCALE
 IS IN INCHES



USERNAME => GRAMOS
 DGN FILE => D3-0008 rd PD-37.snt

WO D3-0008

COUNTY FILE No. **972-J**



	PREPARED BY	PAVEMENT DELINEATION & SIGN PLAN	SHEET No.
	PREPARED UNDER THE SUPERVISION OF: DOWNING TSAI PROJECT MANAGER COUNTY OF RIVERSIDE	DATE: 10/26/22	SLURRY SEAL YR 22-23 DISTRICT 3 SOBOBA RD SCALE: 1"=50'

BORDER LAST REVISED 07/2017

RELATIVE BORDER SCALE
IS IN INCHES



USERNAME => GRAMOS
DGN FILE => D3-0008.rvt PD-38.sht

WO D3-0008

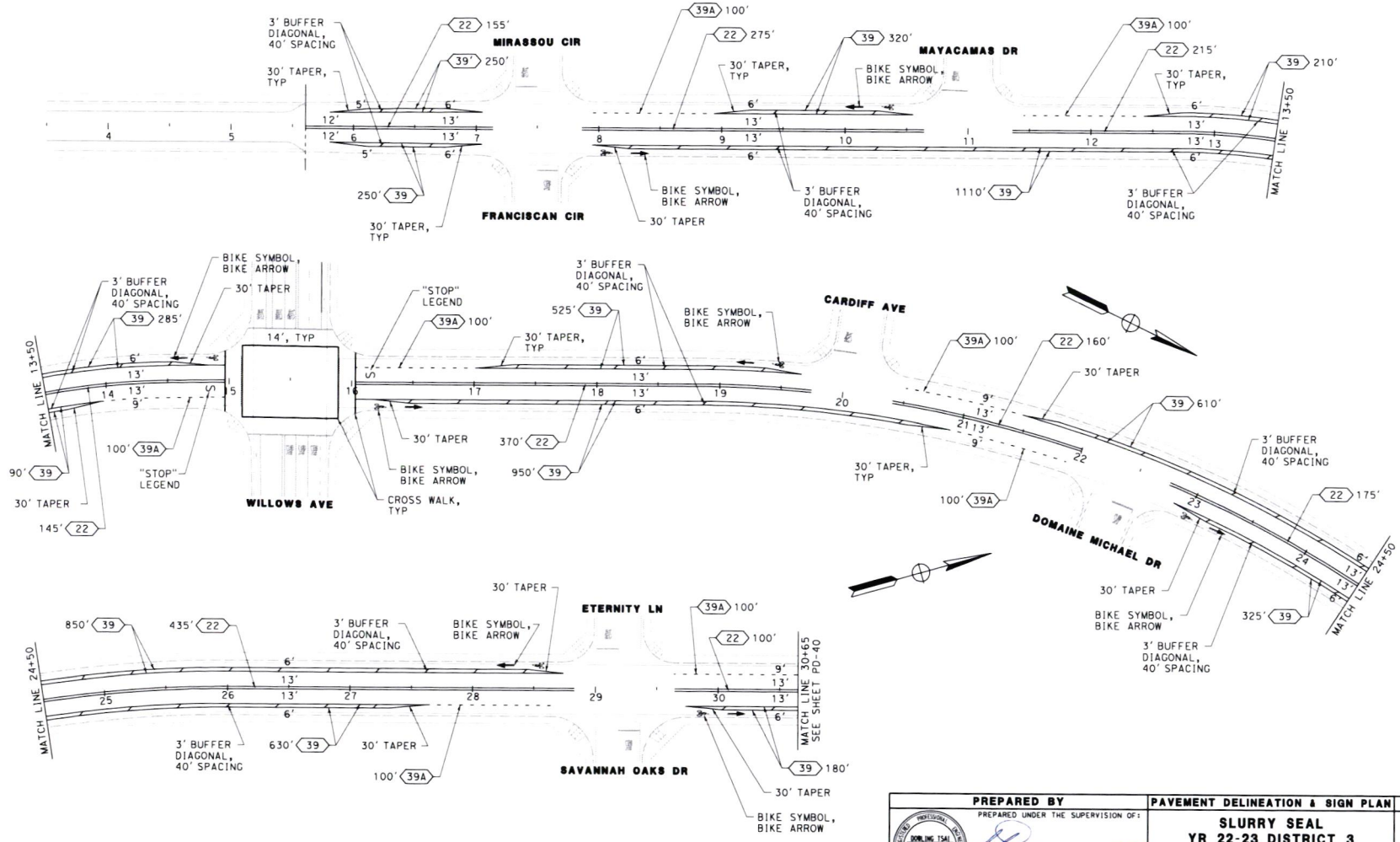
COUNTY FILE No. **972-J**

ISSUED BY ADDENDUM No. 1, ATTACHMENT "A"

LAST REVISION: DATE PLOTTED => 10/26/2022
00-00-00 TIME PLOTTED => 21:52:29 PM


CITY OF TEMECULA

COUNTY OF RIVERSIDE



BORDER LAST REVISED 07/2017

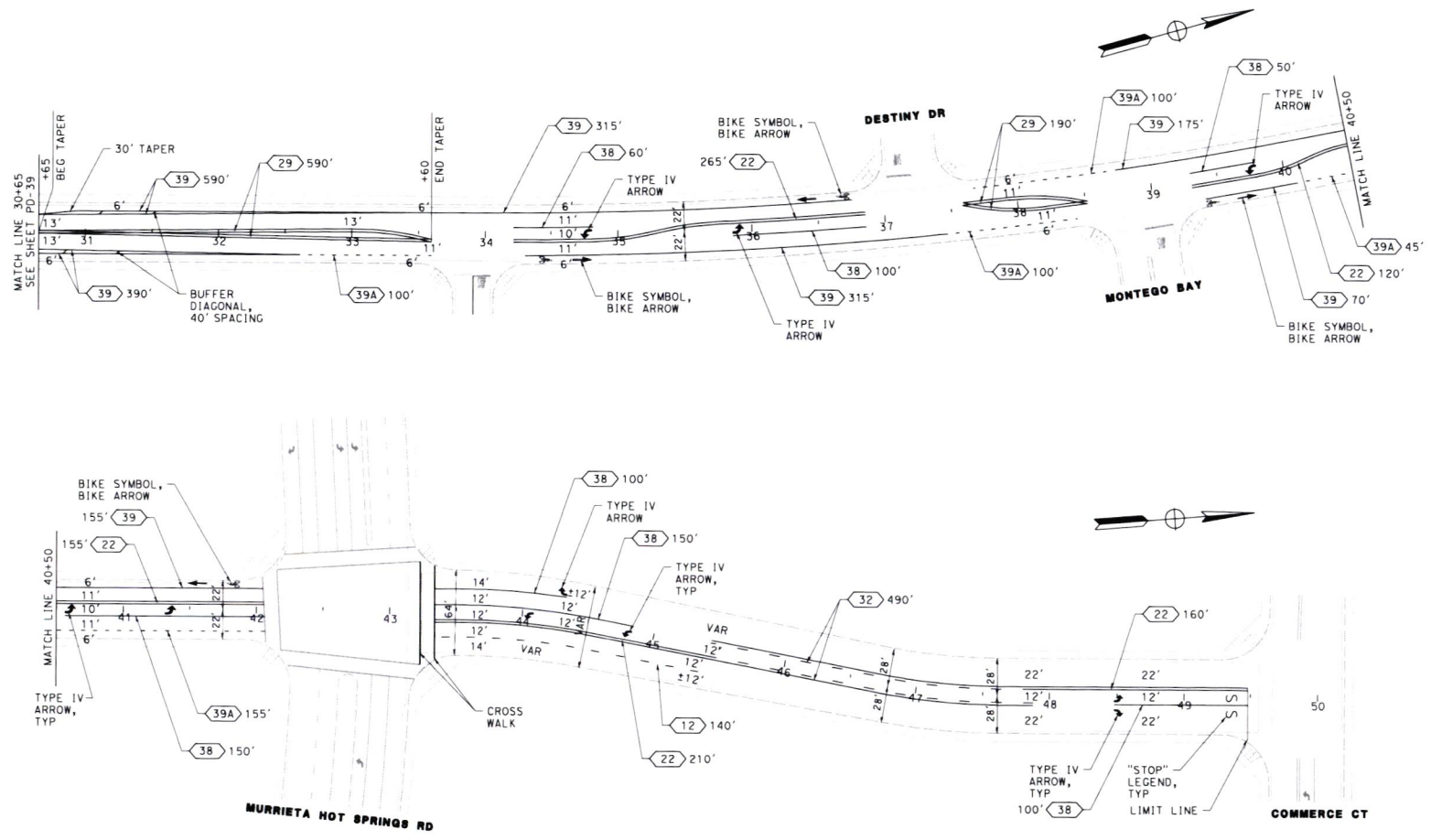
RELATIVE BORDER SCALE
15 IN. INCHES



	PREPARED BY	PAVEMENT DELINEATION & SIGN PLAN	SHEET No.
	PREPARED UNDER THE SUPERVISION OF: DOWLING TSAT PROJECT MANAGER COUNTY OF RIVERSIDE	SLURRY SEAL YR 22-23 DISTRICT 3 TOWNVIEW AVE SCALE: 1"=40'	PD-39 SHEET 56 OF 57
USERNAME => GRAMOS DGN FILE => D3-0008 no PD-39.dgn		DATE 10/26/22	COUNTY FILE No. 972-J

WO D3-0008

COUNTY FILE No. 972-J



BORDER LAST REVISED 07/2017

RELATIVE BORDER SCALE
1/8" = 1' INCHES



USERNAME => GRAMOS
DGN FILE => D3-0008 no PD-40.dgn

MO D3-0008

COUNTY FILE No. **972-J**

	PREPARED BY PREPARED UNDER THE SUPERVISION OF:	PAVEMENT DELINEATION & SIGN PLAN	SHEET No.
	10/26/22 DATE DONGLING TSAI PROJECT MANAGER COUNTY OF RIVERSIDE	SLURRY SEAL YR 22-23 DISTRICT 3 TOWNVIEW AVE SCALE: 1"=40'	PD-40

ISSUED BY ADDENDUM No. 1, ATTACHMENT "A"
DATE PLOTTED => 10/26/2022
TIME PLOTTED => 21:31:11 PM



Mark Lancaster, P.E.
Director of Transportation

COUNTY OF RIVERSIDE

TRANSPORTATION AND LAND MANAGEMENT AGENCY

Mojahed Salama, P.E.
Deputy for Transportation/
Capital Projects

Russell Williams
Deputy for Transportation/
Planning and Development

Transportation Department

ADDENDUM NUMBER 2

Dated November 9, 2022

to the
Specifications and Contract Documents
for the construction of

Slurry Seal and Curb Ramp Accessibility Project
For Fiscal Year 2022 - 2023
District 3, Project No. D3-0008, D3-0013

Bids Due: Wednesday, November 16, 2022; 2:00 p.m.
14th Street Transportation Annex
3525 14th Street; Riverside, CA 92501
(951) 955-6780

This Addendum is issued pursuant to the Instructions to Bidders, Item No. 8, of the Contract Documents for the reference project. This Addendum is issued as a supplement to the specification and special provisions for the referenced project. The revisions to the specifications shall become a part of the Contract Documents, and each bidder shall acknowledge receipt thereof on the Bid (Proposal). Bidders are directed to sign this addendum as acknowledged and attach the signed addendum to the contractor's submitted proposal.

Note: During the advertisement period of this project, this document and attachments (if any) are available upon request at the office of the Transportation Department, and are available as a free download at the Transportation Department's website:

<http://rctlma.org/trans/Contractors-Corner/Notices-Inviting-Bids>

MODIFICATIONS / CLARIFICATIONS TO SPECIAL PROVISIONS:

Item 1: Revised Proposal. Refer to "Proposal" pages B2-B4. Delete and replace "Proposal" (pages B2 through B4) with "Proposal (Revised)" attached herewith as **Attachment "A"**. The following changes have been made to the Proposal:

Note: Revisions made to the proposal are written with blue font / blue numbers in Attachment "A".

- a. The following bid items have been added:
 - Item 12.A, ROADSIDE SIGN – ONE POST
 - Item 12.B, SALVAGE ROADSIDE SIGN
 - Item 12.C, RELOCATE ROADSIDE SIGN

Item 2: ROADSIDE SIGNS: Add Section 82-3, Roadside Signs," to the special provisions. The following special provisions are added and made a part hereby:

82-3 ROADSIDE SIGNS

Add to Section 82-3 General:

ROADSIDE SIGN:

The Contractor shall furnish and install roadside signs at the locations shown on the plans or as directed by the Engineer, in conformance to the provisions in Section 82-3, "Roadside Signs," of the State Standard Specifications and these Special Provisions.

All Signs shall be installed on new square perforated steel tube posts in accordance with County Standard No. 1222.

Street name signs, if any, shall be furnished and installed in conformance with County Standard No. 1221 as shown on the plans, as specified in these Special Provisions and as directed by the Engineer.

All roadway signs shall have retroreflective sheeting. Except as stated below, the retro-reflectivity for all roadway signs, both temporary and permanent installations, shall meet or exceed ASTM Standard D 4956 Type III (3M Co. High Intensity Grade or approved equal). The retroreflectivity for R1-1 ("STOP") signs and W3-1 (Stop Ahead) signs shall meet ASTM Standard D 4956 Type IX (3M Co. Diamond Grade or approved equal).

Payment:

The contract unit price paid per each for Roadside Sign - One Post, including street name signs, shall include full compensation for furnishing all labor, materials, tools, equipment, and incidentals and for doing all the work including all necessary concrete excavation and backfill as specified in the Standard Specifications.

Item 3: EXISTING ROADSIDE SIGNS: Add Section 82-9, Existing Roadside Signs And Markers," to the special provisions. The following special provisions are added and made a part hereby:

82-9 EXISTING ROADSIDE SIGNS AND MARKERS

Add to Section 82-9.03A, General:

REMOVE AND SALVAGE EXISTING SIGNS AND POSTS:

Existing roadside signs and posts, shall be removed, and salvaged as shown on the plans in conformance with Section 82-9, "Existing Roadside Signs and Markers", of the Standard Specifications.

County owned removed and salvaged signs shall be delivered to the nearest County Maintenance Yard or as directed by the Engineer. The County Maintenance Yards are located at the following addresses:

County of Riverside Transportation Department
Hemet Maintenance Yard
595 N. Juanita Street
Hemet, CA 92543
Tel: 951-658-5234
Hours 7:00 a.m. – 3:00 p.m., Monday-Thursday

County of Riverside Transportation Department
Perris Maintenance Yard
220 G Street
Perris, CA 92570
Tel: (951) 685-27331
Hours 7:00 a.m. – 3:00 p.m., Monday-Thursday

County of Riverside Transportation Department
Murrieta Maintenance Yard
25-315 Jefferson Avenue
Murrieta, CA 92567
Tel: (951) 677-5889
Hours 7:00 a.m. – 3:00 p.m., Monday-Thursday

Payment:

The contract price paid per each for Salvage Roadside Sign shall include full compensation for furnishing all labor, materials, tools, equipment, incidentals and for doing all the work including removing, protecting, storing, transporting and delivering Road Signs as specified in the Standard Specification and these Special Provisions, and no additional compensation will be allowed therefor.

Add to Section 82-9.03A, General:

RELOCATE ROADSIDE SIGNS:

Existing roadside signs and posts, shall be removed, and relocated as shown on the plans in conformance with Section 82-9, "Existing Roadside Signs and Markers", of the Standard Specifications these Special Provisions and as directed by the Engineer.

All Relocated Signs in County right-of-way shall be installed on new square perforated steel tube posts in accordance with County Standard No. 1222.

Existing roadside signs at locations shown on the plans to be removed shall not be removed until replacement signs have been installed or until the existing signs are no longer required for direction of public traffic, unless otherwise directed by the Engineer.

Payment:


For compensation for relocate roadside signs shall be considered as included in the contract price paid per each for Relocate Roadside Sign, and shall include full compensation for furnishing all labor, materials, tools, equipment, incidentals and for doing all the work including sign removal, sign storage, sign protection, excavation and backfill, and installation as specified in the Standard Specification and these Special Provisions, and no additional compensation will be allowed therefor.

ATTACHMENTS


A – Revised Proposal (3 pages)

This addendum has been prepared under the direction of the following registered Civil Engineer(s):

Recommended by:




Elmer Datuin, PE
Senior Civil Engineer



Concurrence:

Khalid Nasim

Khalid Nasim, PE
Engineering Division Manager

Acknowledged:  Jeff Petty (Contractor) Date: 11-15-22

JRJ: jrj:jr:rr

Note: Refer to Instruction to Bidders Item No. 8, "Addenda". Submission of all addendum pages and non-bidding document attachments of addendum are not necessary for Bid submittal. Submittal of this acknowledgement page is adequate for Bid reception. Bidders are reminded to list addendum number(s) received on the first page of the Bid form (Proposal).



Mark Lancaster, P.E.
Director of Transportation

COUNTY OF RIVERSIDE

TRANSPORTATION AND LAND MANAGEMENT AGENCY

Mojahed Salama, P.E.
Deputy for Transportation/
Capital Projects

Russell Williams
Deputy for Transportation/
Planning and Development

Transportation Department

ADDENDUM NUMBER 2

Dated November 9, 2022

to the
Specifications and Contract Documents
for the construction of

Slurry Seal and Curb Ramp Accessibility Project
For Fiscal Year 2022 - 2023
District 3, Project No. D3-0008, D3-0013

Bids Due: Wednesday, November 16, 2022; 2:00 p.m.
14th Street Transportation Annex
3525 14th Street; Riverside, CA 92501
(951) 955-6780

This Addendum is issued pursuant to the Instructions to Bidders, Item No. 8, of the Contract Documents for the reference project. This Addendum is issued as a supplement to the specification and special provisions for the referenced project. The revisions to the specifications shall become a part of the Contract Documents, and each bidder shall acknowledge receipt thereof on the Bid (Proposal). Bidders are directed to sign this addendum as acknowledged and attach the signed addendum to the contractor's submitted proposal.

Note: During the advertisement period of this project, this document and attachments (if any) are available upon request at the office of the Transportation Department, and are available as a free download at the Transportation Department's website:

<http://rctlma.org/trans/Contractors-Corner/Notices-Inviting-Bids>

MODIFICATIONS / CLARIFICATIONS TO SPECIAL PROVISIONS:

Item 1: Revised Proposal. Refer to "Proposal" pages B2-B4. Delete and replace "Proposal" (pages B2 through B4) with "Proposal (Revised)" attached herewith as **Attachment "A"**. The following changes have been made to the Proposal:

Note: Revisions made to the proposal are written with blue font / blue numbers in Attachment "A".

- a. The following bid items have been added:
 - Item 12.A, ROADSIDE SIGN – ONE POST
 - Item 12.B, SALVAGE ROADSIDE SIGN
 - Item 12.C, RELOCATE ROADSIDE SIGN

Item 2: ROADSIDE SIGNS: Add Section 82-3, Roadside Signs," to the special provisions. The following special provisions are added and made a part hereby:

82-3 ROADSIDE SIGNS

Add to Section 82-3 General:

ROADSIDE SIGN:

The Contractor shall furnish and install roadside signs at the locations shown on the plans or as directed by the Engineer, in conformance to the provisions in Section 82-3, "Roadside Signs," of the State Standard Specifications and these Special Provisions.

All Signs shall be installed on new square perforated steel tube posts in accordance with County Standard No. 1222.

Street name signs, if any, shall be furnished and installed in conformance with County Standard No. 1221 as shown on the plans, as specified in these Special Provisions and as directed by the Engineer.

All roadway signs shall have retroreflective sheeting. Except as stated below, the retro-reflectivity for all roadway signs, both temporary and permanent installations, shall meet or exceed ASTM Standard D 4956 Type III (3M Co. High Intensity Grade or approved equal). The retroreflectivity for R1-1 ("STOP") signs and W3-1 (Stop Ahead) signs shall meet ASTM Standard D 4956 Type IX (3M Co. Diamond Grade or approved equal).

Payment:

The contract unit price paid per each for Roadside Sign - One Post, including street name signs, shall include full compensation for furnishing all labor, materials, tools, equipment, and incidentals and for doing all the work including all necessary concrete excavation and backfill as specified in the Standard Specifications.

Item 3: EXISTING ROADSIDE SIGNS: Add Section 82-9, Existing Roadside Signs And Markers," to the special provisions. The following special provisions are added and made a part hereby:

82-9 EXISTING ROADSIDE SIGNS AND MARKERS

Add to Section 82-9.03A, General:

REMOVE AND SALVAGE EXISTING SIGNS AND POSTS:

Existing roadside signs and posts, shall be removed, and salvaged as shown on the plans in conformance with Section 82-9, "Existing Roadside Signs and Markers", of the Standard Specifications.

County owned removed and salvaged signs shall be delivered to the nearest County Maintenance Yard or as directed by the Engineer. The County Maintenance Yards are located at the following addresses:

County of Riverside Transportation Department
Hemet Maintenance Yard
595 N. Juanita Street
Hemet, CA 92543
Tel: 951-658-5234
Hours 7:00 a.m. – 3:00 p.m., Monday-Thursday

County of Riverside Transportation Department
Perris Maintenance Yard
220 G Street
Perris, CA 92570
Tel: (951) 685-27331
Hours 7:00 a.m. – 3:00 p.m., Monday-Thursday

County of Riverside Transportation Department
Murrieta Maintenance Yard
25-315 Jefferson Avenue
Murrieta, CA 92567
Tel: (951) 677-5889
Hours 7:00 a.m. – 3:00 p.m., Monday-Thursday

Payment:

The contract price paid per each for Salvage Roadside Sign shall include full compensation for furnishing all labor, materials, tools, equipment, incidentals and for doing all the work including removing, protecting, storing, transporting and delivering Road Signs as specified in the Standard Specification and these Special Provisions, and no additional compensation will be allowed therefor.

Add to Section 82-9.03A, General:

RELOCATE ROADSIDE SIGNS:

Existing roadside signs and posts, shall be removed, and relocated as shown on the plans in conformance with Section 82-9, "Existing Roadside Signs and Markers", of the Standard Specifications these Special Provisions and as directed by the Engineer.

All Relocated Signs in County right-of-way shall be installed on new square perforated steel tube posts in accordance with County Standard No. 1222.

Existing roadside signs at locations shown on the plans to be removed shall not be removed until replacement signs have been installed or until the existing signs are no longer required for direction of public traffic, unless otherwise directed by the Engineer.


Payment:

For compensation for relocate roadside signs shall be considered as included in the contract price paid per each for Relocate Roadside Sign, and shall include full compensation for furnishing all labor, materials, tools, equipment, incidentals and for doing all the work including sign removal, sign storage, sign protection, excavation and backfill, and installation as specified in the Standard Specification and these Special Provisions, and no additional compensation will be allowed therefor.


ATTACHMENTS
A – Revised Proposal (3 pages)

This addendum has been prepared under the direction of the following registered Civil Engineer(s):

Recommended by:



Elmer Datuin, PE
Senior Civil Engineer



Concurrence:



Khalid Nasim, PE
Engineering Division Manager

Acknowledged: _____ **Date:** _____
(Contractor)

JRJ: jrj:rr

Note: Refer to Instruction to Bidders Item No. 8, "Addenda". Submission of all addendum pages and non-bidding document attachments of addendum are not necessary for Bid submittal. Submittal of this acknowledgement page is adequate for Bid reception. Bidders are reminded to list addendum number(s) received on the first page of the Bid form (Proposal).

Slurry Seal and Curb Ramp Accessibility Project
For Fiscal Year 2022 - 2023

ISSUED BY ADDENDUM No. 2
ATTACHMENT "A"

District 3, Project No. D3-0008, D3-0013

REVISED PROPOSAL

ITEM No.	ITEM CODE	ITEM	Like Bid Item*	UNIT	ESTIMATED QUANTITY	ITEM PRICE (IN FIGURES)	TOTAL (IN FIGURES)
BASE BID SCHEDULE - Slurry Seal Project							
1	374207	CRACK TREATMENT (ROUT AND SEAL RANDOM CRACKS)	----	LS	1		
2	150716	REMOVE PAINTED TRAFFIC STRIPE, PAVEMENT MARKING, AND PAVEMENT MARKERS	----	LS	1		
3	128650	PORTABLE CHANGEABLE MESSAGE SIGN	----	EA	2		
4	377501	SLURRY SEAL [TYPE 1]	----	TON	1,727		
5	377501	SLURRY SEAL [TYPE 2]	Like 1	TON	2,757		
6	378000	MICROSURFACING 2	Like 2	TON	1,920		
7	840519(F)	THERMOPLASTIC CROSSWALK AND PAVEMENT MARKING	Like 3	SQFT	13,250		
8	840656(F)	PAINT TRAFFIC STRIPE (2-COAT)	Like 4	LF	232,000		
9	850102(F)	PAVEMENT MARKER (RETROREFLECTIVE)	Like 5	EA	7,200		
10	010602	MISCELLANEOUS DIRECTED WORK	----	FA	1	150,000.00	150,000.00
11	010601	OBTAIN ENCROACHMENT PERMIT	----	FA	1	25,000.00	25,000.00
12	066061	CONSTRUCTION ZONE ENHANCEMENT ENFORCEMENT PROGRAM (COZEEP)	----	FA	1	30,000.00	30,000.00
12.A	820840	ROADSIDE SIGN - ONE POST	----	EA	91		
12.B	820410	SALVAGE ROADSIDE SIGN	----	EA	40		
12.C	820610	RELOCATE ROADSIDE SIGN	----	EA	2		

BASE BID

SUB-TOTAL:

\$

ITEMS 1-12.C

"WORDS"

* NOTE: See Instructions to Bidders, Section 16 "Like Bid Items", on page A9 and A10; corrections will apply if Like Bid items cost discrepancies are submitted.

Addendum No. 2, Page 5 of 7

REVISED PROPOSAL

ISSUED BY ADDENDUM No. 2
ATTACHMENT "A"

ITEM No.	ITEM CODE	ITEM	Like Bid Item*	UNIT	ESTIMATED QUANTITY	ITEM PRICE (IN FIGURES)	TOTAL (IN FIGURES)
----------	-----------	------	----------------	------	--------------------	-------------------------	--------------------

ALTERNATIVE BID SCHEDULE 1 - Curb Ramp Accessibility Project

13	150769	REMOVE ASPHALT CONCRETE	----	SQYD	10		
14	390130	HOT MIX ASPHALT	----	TON	4		
15	017315	MINOR CONCRETE (CURB RAMP) (CRS 403 - CASE A)	----	EA	20		
16	017303	MINOR CONCRETE (SPANDREL) (CRS 209)	----	SQFT	560		
17	731656	CURB RAMP DETECTABLE WARNING SURFACE	----	EA	8		

ALT. BID SCH. 1

SUB-TOTAL: _____ \$ _____
ITEMS 13-17 "WORDS"

ALTERNATIVE BID SCHEDULE 2 - Replace Asphalt Concrete Surface

18	390095	REPLACE ASPHALT CONCRETE SURFACING	----	CY	150		
----	--------	------------------------------------	------	----	-----	--	--

ALT. BID SCH. 2

SUB-TOTAL: _____ \$ _____
ITEM 18 "WORDS"

ALTERNATIVE BID SCHEDULE 3 - Slurry Seal Project City of Menifee

19	374207	CRACK TREATMENT (ROUT AND SEAL RANDOM CRACKS)	----	LS	1		
20	150716	REMOVE PAINTED TRAFFIC STRIPE, PAVEMENT MARKING, AND PAVEMENT MARKERS	----	LS	1		
21	378000	MICROSURFACING 2	Like 2	TON	70		
22	840656(F)	PAINT TRAFFIC STRIPE (2-COAT)	Like 4	LF	10,600		
23	850102(F)	PAVEMENT MARKER (RETROREFLECTIVE)	Like 5	EA	230		

ALT. BID SCH. 3

SUB-TOTAL: _____ \$ _____
ITEMS 19-23 "WORDS"

* NOTE: See Instructions to Bidders, Section 16 "Like Bid Items", on page A9 and A10; corrections will apply if Like Bid items cost discrepancies are submitted.

Addendum No. 2, Page 6 of 7

REVISED PROPOSAL

ISSUED BY ADDENDUM No. 2
ATTACHMENT "A"

ITEM No.	ITEM CODE	ITEM	Like Bid Item*	UNIT	ESTIMATED QUANTITY	ITEM PRICE (IN FIGURES)	TOTAL (IN FIGURES)
----------	-----------	------	----------------	------	--------------------	-------------------------	--------------------

ALTERNATIVE BID SCHEDULE 4 - Slurry Seal Project City of San Jacinto

24	374207	CRACK TREATMENT (ROUT AND SEAL RANDOM CRACKS)	----	LS	1		
25	150716	REMOVE PAINTED TRAFFIC STRIPE, PAVEMENT MARKING, AND PAVEMENT MARKERS	----	LS	1		
26	378000	MICROSURFACING 2	Like 2	TON	69		
27	840519(F)	THERMOPLASTIC CROSSWALK AND PAVEMENT MARKING	Like 3	SQFT	120		
28	840656(F)	PAINT TRAFFIC STRIPE (2-COAT)	Like 4	LF	9,820		
29	850102(F)	PAVEMENT MARKER (RETROREFLECTIVE)	Like 5	EA	200		

ALT. BID SCH. 4

SUB-TOTAL: _____ \$
ITEMS 24-29 "WORDS"

* NOTE: See Instructions to Bidders, Section 16 "Like Bid Items", on page A9 and A10; corrections will apply if Like Bid items cost discrepancies are submitted.

ALTERNATIVE BID SCHEDULE 5 - Slurry Seal Project City of Temecula

30	374207	CRACK TREATMENT (ROUT AND SEAL RANDOM CRACKS)	----	LS	1		
31	150716	REMOVE PAINTED TRAFFIC STRIPE, PAVEMENT MARKING, AND PAVEMENT MARKERS	----	LS	1		
32	377501	SLURRY SEAL [TYPE 2]	Like 1	TON	276		
33	840519(F)	THERMOPLASTIC CROSSWALK AND PAVEMENT MARKING	Like 3	SQFT	310		
34	840656(F)	PAINT TRAFFIC STRIPE (2-COAT)	Like 4	LF	15,560		
35	850102(F)	PAVEMENT MARKER (RETROREFLECTIVE)	Like 5	EA	190		
36	151224	REMOVE DELINEATOR	----	EA	21		
37	820130	OBJECT MARKER [FLEXIBLE POST]	----	EA	21		

ALT. BID SCH. 5

SUB-TOTAL: _____ \$
ITEMS 30-37 "WORDS"

* NOTE: See Instructions to Bidders, Section 16 "Like Bid Items", on page A9 and A10; corrections will apply if Like Bid items cost discrepancies are submitted.

PROJECT TOTAL: _____ \$
ITEMS 1 - 37 "WORDS"