

**SUBMITTAL TO THE BOARD OF SUPERVISORS  
COUNTY OF RIVERSIDE, STATE OF CALIFORNIA**



ITEM: 3.54  
(ID # 21784)

**MEETING DATE:**

Tuesday, May 23, 2023

**FROM :** TLMA-TRANSPORTATION:

**SUBJECT:** TRANSPORTATION AND LAND MANAGEMENT AGENCY/TRANSPORTATION:  
Approval of the Plans and Specifications and Authorization to Advertise for Bid for the Construction of the Slurry Seal and Curb Ramp Accessibility Project for Fiscal Year 2023/24 at various locations; CEQA Exempt; Districts 1 and 2. [\$3,391,022 Total Cost - Local Funds 100%]  
(Clerk to Advertise)

**RECOMMENDED MOTION:** That the Board of Supervisors:

1. Find that the Slurry Seal and Curb Ramp Accessibility Project for Fiscal Year 2023/24 is categorically exempt from the California Environmental Quality Act (CEQA) pursuant to State CEQA Guidelines Section 15301 (c) - Existing Facilities;
2. Approve the plans and specifications for the Slurry Seal and Curb Ramp Accessibility Project for Fiscal Year 2023/24 at various locations in the 1<sup>st</sup> and 2<sup>nd</sup> Districts;
3. Authorize the Clerk of the Board to advertise for bids to be received by the office of the Director of Transportation and Land Management at the Transportation Annex located at 3525 14th Street, Riverside, California 92501. All bids must be received up to the hour of 2:00 p.m., Wednesday, June 14, 2023, at which time bids will be opened; and
4. Direct the Clerk of the Board of Supervisors to file the Notice of Exemption with the County Clerk for posting within five (5) working days of Board approval.

**ACTION:Policy**

  
Mark Lancaster, Director of Transportation 5/4/2023

---

**MINUTES OF THE BOARD OF SUPERVISORS**

On motion of Supervisor Spiegel, seconded by Supervisor Washington and duly carried by unanimous vote, IT WAS ORDERED that the above matter is approved as recommended.

Ayes: Jeffries, Spiegel, Washington, Perez, and Gutierrez  
Nays: None  
Absent: None  
Date: May 23, 2023  
xc: Trans., Recorder, COBcf

Kimberly A. Rector  
Clerk of the Board

By:   
Deputy

**SUBMITTAL TO THE BOARD OF SUPERVISORS COUNTY OF RIVERSIDE,  
STATE OF CALIFORNIA**

<b>FINANCIAL DATA</b>	<b>Current Fiscal Year:</b>	<b>Next Fiscal Year:</b>	<b>Total Cost:</b>	<b>Ongoing Cost</b>
<b>COST</b>	\$ 0	\$ 3,391,022	\$ 3,391,022	\$ 0
<b>NET COUNTY COST</b>	\$ 0	\$ 0	\$ 0	\$ 0
<b>SOURCE OF FUNDS:</b> Gas Tax/SB-1 (43.2%), Measure A/Western (55.9%), City of Corona (0.4%), City of Lake Elsinore (0.3%) and City of Riverside (0.2%)  There are no General Funds used in this project.			<b>Budget Adjustment:</b> No  <b>For Fiscal Year:</b> 23/24	

**C.E.O. RECOMMENDATION:** Approve

**BACKGROUND:**

**Summary**

The slurry seal treatment is provided as a preventative maintenance to extend the life of the pavement and postpone more costly pavement rehabilitation. The slurry seal treatment seals small cracks, restores lost flexibility to the pavement surface and helps preserve the underlying pavement structure. This project includes various roads located within the communities of Mead Valley, Lakeland Village, Woodcrest, Alessandro and Cajalco areas, and the unincorporated areas near the Cities of Corona, Lake Elsinore, Riverside, and Perris. The specific roads are listed in "Attachment 1".

The slurry seal project proposes slurry seal, micro-surfacing, and chip seal treatments based on the existing pavement conditions. The slurry seal treatment consists of an application of a mixture of asphalt emulsion, aggregates, water and other additives placed over the existing asphalt pavement surface. This work includes road cleaning, crack repair, crack sealing, asphalt concrete repairs, application of seal coat treatment, installation of new thermoplastic crosswalks, replacement of striping, pavement markings and raised pavement markers. All roads will be swept several times at specified intervals after the slurry has been applied.

The micro-surfacing treatment is similar to the slurry seal except it uses polymer modified and fast setting asphalt emulsion allowing thicker layers to be placed. The thick layer application allows to fill in ruts commonly found on roadways with light to moderate truck traffic.

The chip seal treatment consists of an application of asphalt emulsion and then followed by a layer of chip or small crushed rock (screenings). The treatment provides a skid resistant wearing surface and seals minor cracks and it is generally used for low volume rural roads.

This project also proposes to reconstruct or upgrade fourteen (14) existing concrete curb ramps at various locations within the 1st District as part of the Transportation Department goal to provide safe and usable pedestrian facilities for all pedestrians and to comply with the Title II of the Americans with Disabilities Act (ADA) requirements. As part of the ADA requirement, curb ramps must be upgraded when adjoining roads are altered through resurfacing or placement of a thick layer of seal coat. The specific curb ramp locations are listed in "Attachment 2."



**SUBMITTAL TO THE BOARD OF SUPERVISORS COUNTY OF RIVERSIDE,  
STATE OF CALIFORNIA**

The proposed curb ramp accessibility work will consist of modifying or removing existing concrete curb ramps and placing back ADA compliant concrete curb ramps. Certain curb ramps will be upgraded by installing yellow detectable warning devices (series of small bumps or truncated domes) and making repairs to street landing slopes to meet ADA compliance. Detectable warning devices are used to alert pedestrians who are blind or visually impaired that there is vehicle traffic nearby.

The bid documents include the following bid schedules of work:

Base Bid Schedule:	Slurry Seal and associated work
Alternative Bid Schedule 1:	Curb Ramps and associated work
Alternative Bid Schedule 2:	Repair of Existing Asphalt Concrete Surfaces
Alternative Bid Schedule 3:	Slurry Seal and associated work, City of Corona
Alternative Bid Schedule 4:	Slurry Seal and associated work, City of Lake Elsinore
Alternative Bid Schedule 5:	Slurry Seal and associated work, City of Riverside

If the low bid is approved and concurred to by the City of Corona, Lake Elsinore and Riverside for their respective alternative bid schedule of work, then reimbursement agreements between the Cities and the County will be submitted to the Board of Supervisors for approval prior to or concurrent with the award of the construction contract.

The Transportation Department will select the contractor based upon the lowest responsive and responsible bid of the sum of all bid schedules.

The submitted plans and specifications have been approved as to form by County Counsel.

Project Numbers: D4-0006, D4-0007 (Slurry Seal District 1 and 2)  
D4-0011, D4-0012 (Curb Ramps District 1 and District 2)

**Environmental Findings**

The proposed projects are exempt from CEQA under Section 15301 (c) because the slurry seal treatment and the reconstruction or modification of curb ramps do not create additional traffic lanes and involve negligible or no expansion of existing or former use of the existing roadways and associated facilities.

**Impact on Citizens and Businesses**

The Slurry Seal treatment will extend the life of the pavement thereby reducing the need for more extensive types of resurfacing that can be up to ten times more costly.

The reconstruction of curb ramps is expected to improve the access and safety of disabled persons using the pedestrian facilities along the roadways. In addition, bringing the curb ramps up to current accessibility standards contributes toward fulfilling the County Transportation

**SUBMITTAL TO THE BOARD OF SUPERVISORS COUNTY OF RIVERSIDE,  
STATE OF CALIFORNIA**

Department's goals as stated in its ADA Self-Evaluation and Transition Plan as required by Title II of the Americans with Disabilities Act (ADA).

**SUPPLEMENTAL:**

**Additional Fiscal Information**

The construction contract is estimated to cost approximately \$3,391,022 and construction is anticipated to be completed in FY 2023/2024. The Slurry Seal and Curb Ramp work will be funded with Gas Tax/SB-1, Measure A/ Western, City of Corona, City of Lake Elsinore, and City of Riverside funds.

There are no General Funds used in this project.

**Contract History and Price Reasonableness**

N/A

**ATTACHMENTS:**

Vicinity Map  
Attachment 1 – List of Roads  
Attachment 2 – List of ADA Ramps  
Notice to Bidders  
Notice of Exemption / Journal Voucher  
Specifications and Contract Documents Cover Page

  
\_\_\_\_\_  
Jason Farin, Principal Management Analyst      5/17/2023






Lead Agency: TRANSPORTATION DEPARTMENT  
ATTN: JAN BULINSKI  
Address: 3525 14TH STREET  
RIVERSIDE, CA. 92501

**FILED / POSTED**

County of Riverside  
Peter Aldana  
Assessor-County Clerk-Recorder

E-202300566  
05/24/2023 04:20 PM Fee: \$ 50.00  
Page 1 of 4

Removed: \_\_\_\_\_ By: \_\_\_\_\_ Deputy



## Project Title

SLURRY SEAL PROJECT DISTRICTS 1 & 2

## Filing Type

- Environmental Impact Report
- Mitigated/Negative Declaration
- Notice of Exemption
- Other:

## Notes



Mark Lancaster, P.E.  
Director of Transportation

**COUNTY OF RIVERSIDE**  
**TRANSPORTATION AND**  
**LAND MANAGEMENT AGENCY**

**Transportation Department**

Mojahed Salama, P.E.  
Deputy for Transportation/Capital  
Projects

Russell Williams  
Deputy for Transportation/Planning and  
Development

**NOTICE OF EXEMPTION**

February 15, 2023

**PROJECT TITLE: Slurry Seal Project – Districts 1 & 2**

Work Order# ZD40006C, ZD40007C, ZD40011C, ZD40012C Task Code #Z1530

**PROJECT SPONSOR: County of Riverside Transportation Department**

**PROJECT LOCATION: Various Locations in Unincorporated areas within Supervisorial Districts 1 & 2**

**SUPERVISORIAL DISTRICT: 1<sup>st</sup> & 2<sup>nd</sup>**

**PROJECT DESCRIPTION: The County of Riverside Transportation Department proposes to provide slurry seal treatment to existing pavement surfaces on various roads located in unincorporated locations throughout Districts 1 and 2 of Riverside County.**

Slurry seal treatments consist of an application of a mixture of asphalt emulsion, aggregate (very small, crushed rock), water, and other additives over the existing asphalt pavement surface. The treatments are provided as preventative maintenance to extend the life of the pavement and postpone more costly pavement rehabilitation. Slurry seal treatments seal cracks, restores lost flexibility to the pavement surface, provide a new black pavement surface color, and help preserve the underlying pavement structure.

The Chip seal treatment adds a layer of “chips” or small crushed rock, over the slurry seal as a “wearing course” in areas of higher vehicles traffic. Micro-surfacing is similar to slurry seal. It consists of the application of a mixture of water, asphalt emulsion, aggregate (very small, crushed rock), and chemical additives to an existing asphalt concrete pavement surface. Micro-surfacing contains chemical additives which allow it to break without relying on the sun or heat for evaporation to occur.

The work also involves replacing non-compliant curb ramps, removing, and replacing thermoplastic crosswalk and pavement markings/paint traffic stripes and other work as may be required.

MAY 23 2023

3.54



**ENVIRONMENTAL ANALYSIS:** The proposed project does not require additional right of way nor temporary construction easements. The project will extend the life of the pavement of the treated roads, which is a benefit to the traveling public. The project consists of maintenance and repair of an existing public road. There is no expansion of use of the road as a result of the project.

This project is subject to compliance with the Western Riverside County and Coachella Valley Multi-Species Habitat Conservation Plans (MSHCP). In accordance with Section 7 of the Western Riverside County and Coachella Valley MSHCP, necessary operation and maintenance along existing roadways are considered a covered activity outside/inside of cell criteria area/conservation areas. This project is considered to be an operation and maintenance; therefore, it is a covered activity under the Western Riverside County and Coachella Valley Multi-Species Habitat Conservation Plan (MSHCP).

If tree and/or vegetation removal takes place during the migratory bird breeding season (February 1 – September 1), a preconstruction nesting survey will be conducted pursuant to the Migratory Bird Treaty Act (MBTA).

**The County of Riverside Transportation Department has found that the above-described project is exempt from the provisions of the California Environmental Quality Act (CEQA), based on the following:**

**Section 15301 (c) – Existing Facilities** – The project proposes to provide slurry seal treatment to existing pavement surfaces on various roads and replace non-compliant curb ramps, remove and replace thermoplastic crosswalk and pavement markings/paint traffic stripes located in unincorporated locations throughout Districts 1 and 2 of Riverside County. The project in its entirety is consistent with Section 15301(c) because it does not create additional traffic lanes and involves no expansion of use of the existing roadway and associated facilities.

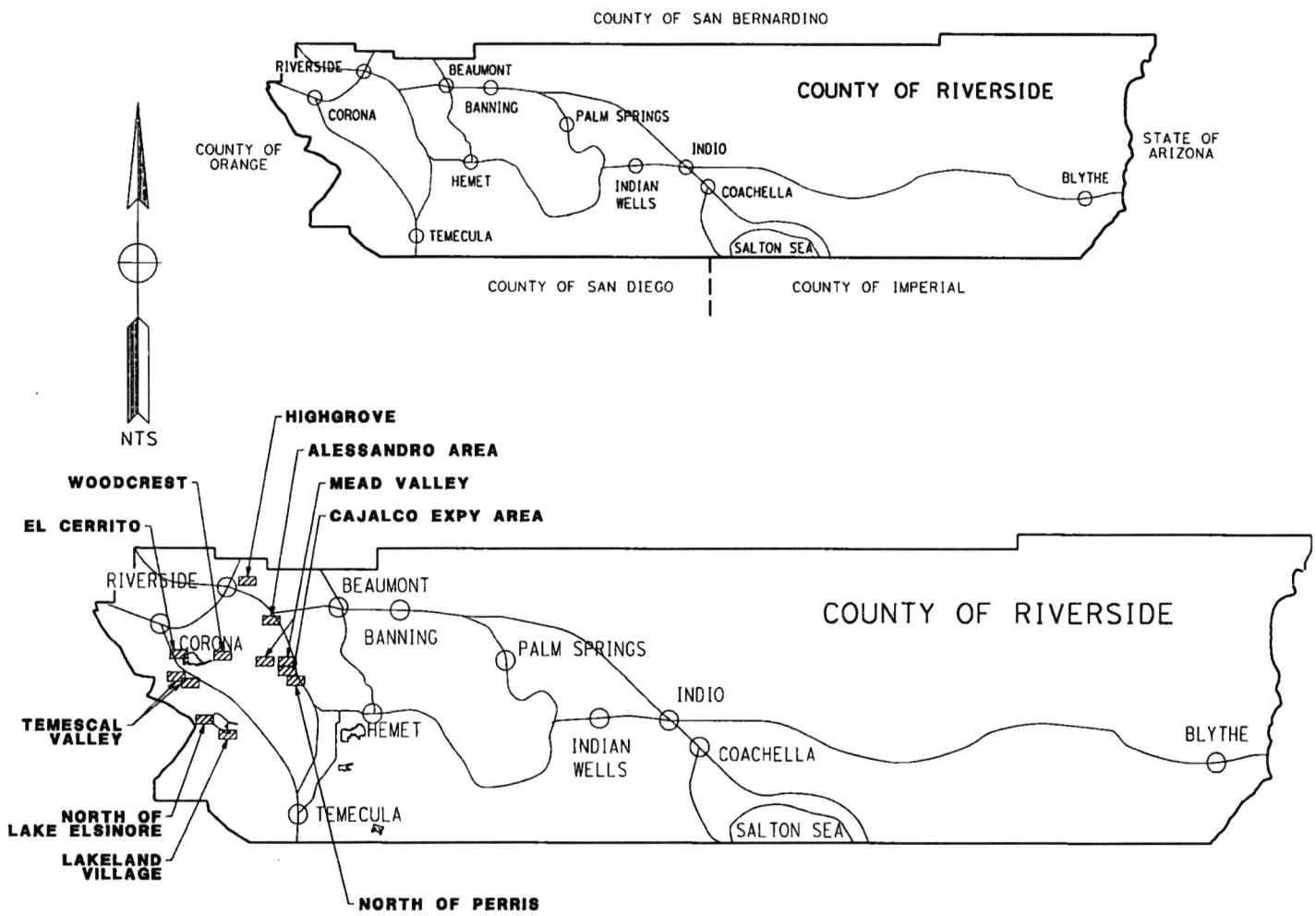
By: David Castro, Associate Transportation Planner

Signed: Jan Bulinski  
Jan Bulinski, Environmental Project Manager

**C O U N T Y   O F   R I V E R S I D E**  
**T R A N S P O R T A T I O N   D E P A R T M E N T**

**SLURRY SEAL and**  
**CURB RAMP ACCESSIBILITY PROJECT**  
**FOR FISCAL YEAR 2023 - 2024**

**DISTRICT 1, PROJECT No. D4-0006, D4-0011**  
**DISTRICT 2, PROJECT No. D4-0007, D4-0012**



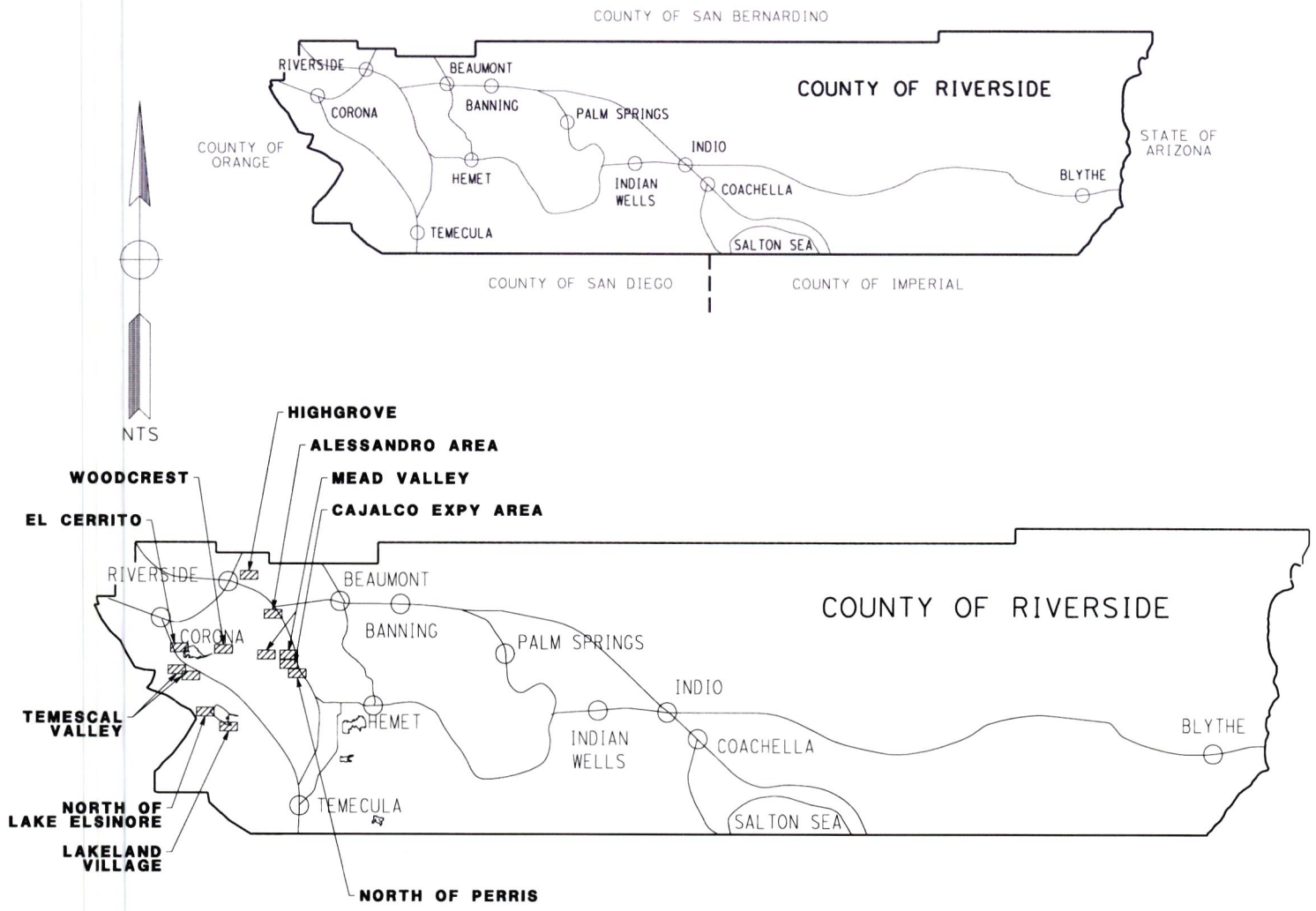
**VICINITY MAP**



COUNTY OF RIVERSIDE  
TRANSPORTATION DEPARTMENT

SLURRY SEAL and  
CURB RAMP ACCESSIBILITY PROJECT  
FOR FISCAL YEAR 2023 - 2024

DISTRICT 1, PROJECT No. D4-0006, D4-0011  
DISTRICT 2, PROJECT No. D4-0007, D4-0012



VICINITY MAP

## Notice to Bidders

County of Riverside, herein called Owner, invites sealed proposals for:

**Slurry Seal and Curb Ramp Accessibility Project  
For Fiscal Year 2023-2024  
District 1, Project No. D4-0006, D4-0011  
District 2, Project No. D4-0007, D4-0012**

Bid shall be delivered to the County of Riverside Transportation Department, 14<sup>th</sup> Street Annex, 3525 14<sup>th</sup> Street, Riverside, California 92501, telephone (951) 955-6780 not later than 2:00 p.m., on Wednesday, **June 14, 2023**, to be promptly opened in public at said address. Each bid shall be in accordance with plans, specifications and other contract documents, dated **May 2023**, and prepared by County of Riverside, whose address is same as the above, from whom a digital set of documents (bid book and plans) may be obtained upon request, at no cost, or a printed set of bidding documents with 11" x 17" size plans may be obtained upon request for a nonrefundable fee of **\$25.00** per set, plus mailing costs. Email request of bidding documents, with company and contact information, to **Bids-Contracts@rivco.org** and reference this project (or contact the address or telephone number above).

Pursuant to Labor Code section 1771.1, any Contractor bidding, or subcontractor to be listed on a bid proposal subject to Public Contract Code section 4104, shall not be qualified to bid after March 1, 2015, unless currently registered and qualified to perform public works pursuant to Labor Code section 1725.5. No Contractor or subcontractor may be awarded a contract or perform work on any contract for public work, after April 1, 2015, without proof of current registration with the Department of Industrial Relations pursuant to Labor Code section 1725.5 to perform public works.

The County of Riverside, in accordance with Title VI of the Civil Rights Act of 1964 (78 Stat. 252) and the Regulations of the Department of Commerce (15 C.F.R., Part 8) and related statutes, issued pursuant to such Act, hereby notifies all bidders that minority businesses will be afforded full opportunity to submit bids, and it will affirmatively insure that the contract entered into pursuant to this advertisement will be awarded to the lowest responsible bidder without discrimination on the grounds of race, color, sex, national origin, religion, age, or disability.

The Contractor is required to have a Class "A" license at the time of bid submission.

Engineering Estimate:	\$ 2,755,000 - \$ 3,214,000	(Base Bid Schedule)
	\$ 124,000 - \$ 144,000	(Alternative Bid Schedule 1)
	\$ 144,000 - \$ 168,000	(Alternative Bid Schedule 2)
	\$ 13,000 - \$ 15,000	(Alternative Bid Schedule 3)
	\$ 9,000 - \$ 11,000	(Alternative Bid Schedule 4)
	\$ 5,500 - \$ 6,500	(Alternative Bid Schedule 4)

Bid Bond	10 %
Performance Bond	100 %
Payment Bond	100 %
Working Days	65

Website: <http://rctlma.org/trans/Contractors-Corner/Notices-Inviting-Bids>



SLURRY SEAL PROJECT, FY 2023-2024

ATTACHMENT "1"

DISTRICT 1  
LIST OF ROADS

No.	RD BK PAGE	SUPV. DIST.	ROAD NAME	LIMITS		Length (FT)	Width (FT)	TREATMENT DESCRIPTION
				From	To			
1	50	1	ALEXANDER ST	AVENIDA HACIENDA	ALESSANDRO BLVD	302	20	Slurry Seal Type I
2	50	1	ALEXANDER ST	CAMINO DEL SOL	203' S CAMINO DEL SOL	203	40	Slurry Seal Type I
3	44B	1	ARLISS ST	SANRIVE AVE	1573' E SANRIVE AVE	1573	29	Slurry Seal Type I
4	50	1	AVENIDA HACIENDA	ALEXANDER ST	AVENIDA LUNA	573	36	Slurry Seal Type I
5	50	1	AVENIDA HACIENDA	CALLE VISTA DR	RANCHO VISTA RD	1405	33	Slurry Seal Type I
6	50	1	AVENIDA LUNA	CAMINO DEL SOL	AVENIDA HACIENDA	785	36	Slurry Seal Type I
7	57B	1	AVENUE C	310' W CABLE LN	CABLE LN	310	40	Slurry Seal Type I
8	57B	1	AVENUE D	RAVENWOOD DR	308' W RAVENWOOD DR	308	40	Slurry Seal Type I
9	50	1	BARTON ST	879' N CAMINO DEL SOL	CAMINO DEL SOL	879	18	Slurry Seal Type I
10	44B	1	BOB WHITE LN	CHICKADEE CIR	254' S CHICKADEE CIR	254	36	Slurry Seal Type I
11	44B	1	BRIAN WAY	BROWNING ST	338' E BROWNING ST	338	33	Slurry Seal Type I
12	57B	1	BROOKSIDE WAY	CABLE LN	409' NW CABLE LN	409	36	Slurry Seal Type I
13	44B	1	BROWNING ST	MAIN ST	CHICAKADEE CIR	789	33	Slurry Seal Type I
14	57B	1	CABLE LN	RAVENWOOD DR/ S	MARKHAM ST	4119	39	Slurry Seal Type I
15	58	1	CAJALCO RD	100' W HARVILL AVE	I-215	676	44	Slurry Seal II/ Chip Seal
16	58	1	CAJALCO RD	1173' E CAJALCO EXPY	100' W HARVILL AVE	1079	40	Slurry Seal II/ Chip Seal
17	58	1	CAJALCO RD	651' E CAJALCO EXPY	1173' E CAJALCO EXPY	522	25	Slurry Seal II/ Chip Seal
18	58	1	CAJALCO RD	CAJALCO EXPY	651' E CAJALCO EXPY	651	52	Slurry Seal II/ Chip Seal
19	50	1	CALLE VISTA DR	AVENIDA HACIENDA	CAMINO DEL SOL	621	33	Slurry Seal Type I
20	50	1	CAMINO DEL ORO	CAMINO DEL SOL	GEM LN	988	36	Slurry Seal Type I
21	50	1	CAMINO DEL SOL	ALEXANDER ST	CAMINO DEL ORO	1001	40	Slurry Seal Type I
22	50	1	CAMINO DEL SOL	BARTON ST	RANCHO VISTA RD	1998	33	Slurry Seal Type I
23	44B	1	CARDINAL LN	HERON LN	291' E HERON LN	291	36	Slurry Seal Type I
24	58A	1	CASTLEROCK TRL	WINDSTONE WAY	480' N WINDSTONE WAY	480	36	Slurry Seal Type I
25	44A	1	CENTER ST	HIGHGROVE PL	IOWA AVE	275	52	Slurry Seal Type II
26	44A	1	CENTER ST	I-215	HIGHGROVE PL		38	Slurry Seal Type II
27	44A	1	CENTER ST	IOWA AVE	PACIFIC AVE	882	60	Slurry Seal Type II
28	44B	1	CENTER ST	648' E MT VERNON AVE	ORIOLE AVE	647	24	Slurry Seal Type II
29	44B	1	CENTER ST	GARFIELD AVE	MT VERNON AVE	3869	60	Slurry Seal Type II
30	44B	1	CENTER ST	MT VERNON AVE	648' E MT VERNON AVE	648	24	Slurry Seal Type II
31	44B	1	CENTER ST	PACIFIC AVE	GARFIELD AVE	3137	60	Slurry Seal Type II
32	44B	1	CHICKADEE CIR	MANDARIN WAY	1138' E MANDARIN WAY	1120	36	Slurry Seal Type I
33	61	1	CITRUS AVE	WEBSTER AVE	1307' W WEBSTER AVE	1307	32	Slurry Seal Type I
34	58A	1	CLARK ST	CAJALCO RD	MARTIN ST	2455	42	Slurry Seal Type II
35	58A	1	DAWES ST	132' W SUMMERWIND TRL	CLARK ST	970	36	Slurry Seal Type I
36	58A	1	DAWES ST	SUMMERWIND TRL	132' W SUMMERWIND TRL	132	36	Slurry Seal Type I
37	62	1	DAYTONA CV	HARVILL AVE	585' E HARVILL AVE	585	52	Slurry Seal Type I
38	58	1	DREE CIR	HARVILL AVE	473' NE HARVILL AVE	473	40	Slurry Seal II/ Chip Seal
39	50	1	EL PASEO RD	CAMINO DEL SOL	AVENIDA HACIENDA	671	33	Slurry Seal Type I
40	58	1	FALLEN LEAF DR	SUNNY CANYON ST	NORRISGROVE DR	845	32	Slurry Seal Type I
41	44B	1	FLYNN ST	155' W ISABELL CT	MICHIGAN AVE	629	32	Slurry Seal Type I
42	44B	1	FLYNN ST	SANRIVE AVE	155' W ISABELL CT	1584	31	Slurry Seal Type I
43	58A	1	FOXWOOD CT	CASTLEROCK TRL	326' E CASTLEROCK TRL	326	32	Slurry Seal Type I
44	50	1	GEM LN	ALESSANDRO BLVD	CAMINO DEL ORO	245	28	Slurry Seal Type I
45	44B	1	HARVEY AVE	TULARE ST	138' N TULARE ST	138	13	Slurry Seal Type I
46	57B	1	HEARTWOOD DR	CABLE LN	860' S CABLE LN	860	36	Slurry Seal Type I
47	44B	1	HERON LN	1926' S MAIN ST	MAIN ST	1926	36	Slurry Seal Type I
48	44B	1	ISHBELL CT	FLYNN ST	403' S FLYNN ST	403	32	Slurry Seal Type I
49	44B	1	KENDRA WAY	BROWNING ST	340' E BROWNING ST	340	33	Slurry Seal Type I
50	61	1	LEMON AVE	WEBSTER AVE	1305' W WEBSTER AVE	1305	32	Slurry Seal Type I
51	50	1	LOMA SOLA	CAMINO DEL SOL	AVENIDA HACIENDA	735	33	Slurry Seal Type I
52	44B	1	MANDARIN WAY	MAIN ST	HERON LN	1658	36	Slurry Seal Type I
53	58A	1	MARTIN ST	CARROLL ST	DAY ST	1316	24	Slurry Seal Type II
54	58A	1	MARTIN ST	CLARK ST	CARROLL ST	1296	45	Slurry Seal Type II
55	44B	1	MICHIGAN AVE	CENTER ST	MAIN ST	1268	40	Slurry Seal Type I
56	58	1	NORRISGROVE DR	VISTA DEL LAGO	619' E VISTA DEL LAGO	619	36	Slurry Seal Type I

SLURRY SEAL PROJECT, FY 2023-2024

ATTACHMENT "1"

**DISTRICT 1  
LIST OF ROADS (continued)**

No.	RD BK PAGE	SUPV. DIST.	ROAD NAME	LIMITS		Length (FT)	Width (FT)	TREATMENT DESCRIPTION
				From	To			
57	50	1	PLANADA CT	VISTA GRANDE DR	175' W VISTA GRANDE DR	175	31	Slurry Seal Type I
58	44B	1	PLEWS CT	FLYNN ST	392' S FLYNN ST	392	32	Slurry Seal Type I
59	50	1	PUEBLO CT	VISTA GRANDE DR	175' W VISTA GRANDE DR	175	31	Slurry Seal Type I
60	44B	1	RADFORD CT	MANDARIN WAY	345' E MANDARIN WAY	345	33	Slurry Seal Type I
61	50	1	RANCHO VISTA RD	CAMINO DEL SOL	AVENIDA HACIENDA	762	33	Slurry Seal Type I
62	57B	1	RAVENWOOD DR	CABLE LN/ S	CABLE LN/ N	1829	40	Slurry Seal Type I
63	44B	1	SANRIVE AVE	MAIN ST	FLYNN ST	628	28	Slurry Seal Type I
64	44B	1	SEELEY CT	MANDARIN WAY	346' E MANDARIN WAY	346	33	Slurry Seal Type I
65	58A	1	SPRING ROCK CT	DAWES ST	552' N DAWES ST	552	30	Slurry Seal Type I
66	44A	1	SPRING ST	TRANSIT AVE	PROSPECT AVE	325	20	Slurry Seal Type I
67	44B	1	SPRING ST	315' W MICHIGAN AVE	640' E MICHIGAN AVE	955	30	Slurry Seal Type I
68	44B	1	SPRING ST	640' E MICHIGAN AVE	MURPHY AVE	710	42	Slurry Seal Type I
69	44B	1	SPRING ST	GARFIELD AVE	315' W MICHIGAN AVE	1005	31	Slurry Seal Type I
70	44B	1	SPRING ST	MURPHY AVE	MT VERNON AVE	1329	31	Slurry Seal Type I
71	44B	1	SPRING ST	PROSPECT AVE	GARFIELD AVE	1716	28	Slurry Seal Type I
72	57B	1	SPRINGWOOD LN	CABLE LN	518' S CABLE LN	518	40	Slurry Seal Type I
73	44B	1	STARLING LN	HERON LN	268' E HERON LN	268	36	Slurry Seal Type I
74	58A	1	SUMMERWIND TRL	WINDSTONE WAY	1148' N WINDSTONE WAY	1148	36	Slurry Seal Type I
75	58	1	SUNNY CANYON ST	VISTA DEL LAGO	667' E VISTA DEL LAGO	667	36	Slurry Seal Type I
76	58	1	SWALLOW HILL CIR	NORRISGROVE DR	287' S NORRISGROVE DR	287	32	Slurry Seal Type I
77	44B	1	TULARE ST	WALKER AVE	HARVEY AVE	512	29	Slurry Seal Type I
78	58	1	VISTA DEL LAGO	WALNUT ST	RIDER ST	1282	18	Slurry Seal Type I
79	50	1	VISTA GRANDE DR	956' N CAMINO DEL SOL	100' S CAMINO DEL SOL	1056	41	Slurry Seal Type I
80	44B	1	WALKER AVE	CENTER ST	ARLISS ST	946	29	Slurry Seal Type I
81	58	1	WALNUT ST	VISTA DEL LAGO	614' E VISTA DEL LAGO	614	29	Slurry Seal Type I
82	44B	1	WARING AVE	TULARE ST	142' N TULARE ST	142	29	Slurry Seal Type I
83	58	1	WILDWOOD LN	FALLEN LEAF DR	389' E FALLEN LEAF DR	389	32	Slurry Seal Type I
84	58A	1	WINDSTONE WAY	959' E CLARK ST	SUMMERWIND TRL	158	36	Slurry Seal Type I
85	58A	1	WINDSTONE WAY	CLARK ST	959' E CLARK ST	959	36	Slurry Seal Type I
86	58A	1	WINTER ROCK CT	WINDSTONE WAY	278' N WINDSTONE WAY	278	32	Slurry Seal Type I

**DISTRICT 2  
LIST OF ROADS**

No.	RD BK PAGE	SUPV. DIST.	ROAD NAME	LIMITS		Length (FT)	Width (FT)	TREATMENT DESCRIPTION
				From	To			
1	33H	2	ACORN CT	PINECONE ST	437' S PINECONE ST	437	36	Slurry Seal Type I
2	57A	2	ALDER ST	736' S SCOTTSDALE RD	324' N SEVEN SPRINGS WAY	4020	36	Slurry Seal Type I
3	33D	2	AQUACATE RD	HUNT CANYON RD	BELLA VISTA RD	1003	36	Slurry Seal Type I
4	33H	2	ASHTREE CT	WHITEBARK LN	105' SW WHITEBARK LN	105	28	Slurry Seal Type I
5	33D	2	ASTER CT	DAHLIA DR	149' N DAHLIA DR	149	36	Slurry Seal Type I
6	33H	2	BARBERRY CT	PINE MOUNTAIN TER	195' E PINE MOUNTAIN TER	195	28	Slurry Seal Type I
7	331	2	BASIL CT	HUTTON RD	532' N HUTTON RD	532	32	Slurry Seal Type I
8	30B	2	BEDFORD CANYON RD	FOOTHILL PKWY	3099' S FOOTHILL PKWY	3099	40	Microsurface2
9	33D	2	BELLA VISTA RD	HUNT CANYON RD	CAMINO LIMON RD	943	36	Slurry Seal Type I
10	33H	2	BIGLEAF CT	FIGTREE TERRACE RD	107' W FIGTREE TERRACE RD	107	36	Slurry Seal Type I
11	33H	2	BIRCHTREE CT	PINECONE ST	453' S PINECONE ST	453	36	Slurry Seal Type I
12	72	2	BORCHARD RD	GRAND AVE	760' S GRAND AVE	760	25	Slurry Seal Type I
13	33H	2	BOXELDER CT	PINECONE ST	316' S PINECONE ST	316	36	Slurry Seal Type I
14	33C	2	BURNING WOOD DR	STONE CANYON RD	PALM CANYON DR	389	33	Slurry Seal Type I
15	33H	2	BUTTONBUSH CT	CATKIN ST	250' W CATKIN ST	250	36	Slurry Seal Type I
16	33D	2	CALLE CANON RD	CAMINO TERRAZA RD	JAMESON RD	839	36	Slurry Seal Type I
17	33D	2	CALLE PEPITA RD	CALLE CANON RD	CAMINO TERRAZA RD	714	36	Slurry Seal Type I
18	33H	2	CAMELLIA ST	112' SE CORAL CANYON RD	JASMINE WAY	122	36	Slurry Seal Type I
19	33H	2	CAMELLIA ST	CORAL CANYON RD	112' SE CORAL CANYON RD	112	36	Slurry Seal Type I



SLURRY SEAL PROJECT, FY 2023-2024

ATTACHMENT "1"

DISTRICT 2  
LIST OF ROADS (continued)

No.	RD BK PAGE	SUPV. DIST.	ROAD NAME	LIMITS		Length (FT)	Width (FT)	TREATMENT DESCRIPTION
				From	To			
20	33H	2	CAMELLIA ST	JASMINE WAY	SANTIAGO CANYON RD	345	38	Slurry Seal Type I
21	33H	2	CAMERON CT	SAGE ST	275' N SAGE ST	275	36	Slurry Seal Type I
22	33D	2	CAMINO ARBOL	HUNT CANYON RD	CAMINO NARANJO	438	36	Slurry Seal Type I
23	33D	2	CAMINO LIMON RD	563' W JAMESON RD	HUNT CANYON RD	615	36	Slurry Seal Type I
24	33D	2	CAMINO LIMON RD	KNABE RD	563' W JAMESON RD	1722	36	Slurry Seal Type I
25	33D	2	CAMINO NARANJO	CAMINO LIMON RD	1127' W CAMINO LIMON RD	1127	36	Slurry Seal Type I
26	33D	2	CAMINO TERRAZA RD	CALLE CANON RD	JAMESON RD	1444	36	Slurry Seal Type I
27	33D	2	CAMINO ZAPOTE RD	CAMINO TERRAZA RD	CALLE PEPITA RD	294	36	Slurry Seal Type I
28	33H	2	CAMPBELL RANCH RD	TEMESCAL CANYON RD	INDIAN TRUCK TRL	8082	66	Slurry Seal Type II
29	33D	2	CANTARA RD	HUNT CANYON RD	1103' N HUNT CANYON RD	1103	36	Slurry Seal Type I
30	33B	2	CANYON ESTATES DR	CANYON SHADOWS PL	547' S CANYON SHADOWS PL	547	33	Slurry Seal Type I
31	33C	2	CANYON HILLS RD	325' SW CANYON PINES PL	635' NE CANYON PINES PL	960	29	Slurry Seal Type I
32	33C	2	CANYON PINES PL	KNABE RD	STONE CANYON RD	1583	37	Slurry Seal Type I
33	33B	2	CANYON SHADOWS PL	CANYON ESTATES DR	CLAYSTONE AVE	271	33	Slurry Seal Type I
34	33H	2	CARAWAY LN	103' SW CORAL CANYON RD	HYACINTH ST	358	36	Slurry Seal Type I
35	33H	2	CARAWAY LN	CORAL CANYON RD	103' SW CORAL CANYON RD	103	36	Slurry Seal Type I
36	33H	2	CARAWAY LN	HYACINTH ST	298' SW HYACINTH ST	298	36	Slurry Seal Type I
37	31	2	CARMELITA AVE	SANTA RITA ST	SANTA ANITA ST	981	30	Slurry Seal I/ Chip Seal
38	33D	2	CARNATION DR	DAISY DR	GARDENIA DR	600	36	Slurry Seal Type I
39	33H	2	CASSIA CT	CORAL CANYON RD	195' N CORAL CANYON RD	195	28	Slurry Seal Type I
40	33H	2	CATKIN ST	PINECONE ST	BUTTONBUSH CT	846	36	Slurry Seal Type I
41	57A	2	(HICKORY DR	SCOTTSDALE RD	958' S SCOTTSDALE RD	958	36	Slurry Seal Type I
42	57A	2	(HICKORY DR	SEVEN SPRINGS WAY	SCOTTSDALE RD	2449	36	Slurry Seal Type I
43	33H	2	CHINABERRY ST	MAGNOLIA ST	SINGLELEAF ST	823	36	Slurry Seal Type I
44	33H	2	CHINABERRY ST	SINGLELEAF ST	FIGTREE TERRACE RD	403	36	Slurry Seal Type I
45	33C	2	CLAY CANYON DR	KNABE RD	CANYON PINES PL	1158	37	Slurry Seal Type I
46	33C	2	CLAYSTONE AVE	STAR FLOWER ST	KNABE RD	1673	40	Slurry Seal Type I
47	33C	2	CLAYSTONE AVE	STONE CANYON RD	STAR FLOWER ST	1695	33	Slurry Seal Type I
48	33H	2	CLIFFROSE ST	SWEETGUM ST	1585' SE SWEETGUM ST	1585	36	Slurry Seal Type I
49	33H	2	CLOVER CIR	291' NE HYACINTH ST	442' SW HYACINTH ST	733	36	Slurry Seal Type I
50	57A	2	CONESTOGA RD	GREEN ACRES DR	341' E GREEN ACRES DR	341	25	Slurry Seal Type I
51	30A	2	CONSUL AVE	ONTARIO AVE	POPPY ST	2302	26	Slurry Seal I/ Chip Seal
52	33H	2	CORAL CANYON RD	MAYHEW CANYON RD/ S	MAYHEW CANYON RD/ N	4467	36	Slurry Seal Type I
53	57A	2	COWAN RD	CAJALCO RD	GREEN ACRES DR	1485	36	Slurry Seal Type I
54	33D	2	CROCUS CT	DAHLIA DR	256' N DAHLIA DR	256	36	Slurry Seal Type I
55	33H	2	CYPRESS ST	TESOTA LOOP	594' NW TESOTA LOOP	594	36	Slurry Seal Type I
56	33D	2	DAFFODIL DR	JAMESON RD	DAISY DR	471	36	Slurry Seal Type I
57	33D	2	DAHLIA DR	JAMESON RD	CARNATION DR	1414	36	Slurry Seal Type I
58	33D	2	DAISY DR	CARNATION DR	DAFFODIL DR	481	36	Slurry Seal Type I
59	40	2	DARNELL DR	DREYCOTT WAY	WESTLYNN DR	1255	30	Slurry Seal Type I
60	30A	2	DIPLOMAT AVE	GRANDVIEW DR	ONTARIO AVE	1489	27	Slurry Seal I/ Chip Seal
61	33H	2	DOGWOOD CT	MAGNOLIA ST	187' SW MAGNOLIA ST	187	28	Slurry Seal Type I
62	40	2	DREYCOTT WAY	LAGUNA AVE	1118' S LAGUNA AVE	1118	23	Slurry Seal Type I
63	30B	2	EL CERRITO RD	Temescal Canyon Rd	Frances St	2170	86	Microsurface2
64	72	2	ELENA DR	ONTARIO WAY	637' W ONTARIO WAY	637	37	Slurry Seal Type I
65	33C	2	ELK GRASS ST	MISSION BELLS ST	CLAYSTONE AVE	568	36	Slurry Seal Type I
66	33H	2	ELMWOOD ST	EVERGREEN LOOP	WHITEBARK LN	379	36	Slurry Seal Type I
67	30A	2	ENVOY AVE	HILLSIDE ST	618' N HILLSIDE ST	618	18	Slurry Seal I/ Chip Seal
68	30A	2	ENVOY AVE	ONTARIO AVE	HILLSIDE ST	1427	28	Slurry Seal I/ Chip Seal
69	33H	2	EVERGREEN LOOP	MAYHEW CANYON RD/ N	MAYHEW CANYON RD/ S	2129	36	Slurry Seal Type I
70	33E	2	FALLBROOK CANYON DR	SAND CANYON CIR	STONE CANYON RD	664	33	Slurry Seal Type I
71	57A	2	FALLING WATER WAY	657' S SEVEN SPRINGS WAY	SEVEN SPRINGS WAY	657	32	Slurry Seal Type I
72	33H	2	FIGTREE TERRACE RD	FOREST ST	CHINABERRY WAY	692	36	Slurry Seal Type I
73	33H	2	FOREST ST	53' SE TESOTA LOOP	233' NW RIVEROAK ST	508	36	Slurry Seal Type I
74	33H	2	FOREST ST	FIGTREE TERRACE RD	53' SE TESOTA LOOP	316	36	Slurry Seal Type I
75	33H	2	FUCHSIA CT	JASMINE WAY	299' SE JASMINE WAY	299	36	Slurry Seal Type I

SLURRY SEAL PROJECT, FY 2023-2024

ATTACHMENT "1"

DISTRICT 2  
LIST OF ROADS (continued)

No.	RD BK PAGE	SUPV. DIST.	ROAD NAME	LIMITS		Length (FT)	Width (FT)	TREATMENT DESCRIPTION
				From	To			
76	33D	2	GARDENIA DR	CARNATION DR	KNABE RD	430	36	Slurry Seal Type I
77	54A	2	GLASS MOUNTAIN DR	SEVEN SPRINGS WAY	SCOTTSDALE RD	2405	40	Slurry Seal Type I
78	33H	2	GRAND FIR CT	SINGLELEAF ST	352' E SINGLELEAF ST	352	36	Slurry Seal Type I
79	30A	2	GRANDVIEW ST	CONSUL AVE	323' W CONSUL AVE	323	19	Slurry Seal I/ Chip Seal
80	30A	2	GRANDVIEW ST	ENVOY AVE	CONSUL AVE	710	26	Slurry Seal I/ Chip Seal
81	57A	2	GREEN ACRES DR	1079' S WYLER RD	WYLER RD	1079	26	Slurry Seal Type I
82	33H	2	GREENBRIER CT	WHITEBARK LN	100' SW WHITEBARK LN	100	28	Slurry Seal Type I
83	72	2	GREGORY PL	GRAND AVE	1305' N GRAND AVE	1305	33	Slurry Seal Type I
84	30A	2	GROVEWOOD DR	RISING SUN RD	ONTARIO AVE	1565	33	Slurry Seal I/ Chip Seal
85	33(	2	HANNAH CT	NICKELLAUS CT	1179' NW NICKELLAUS CT	1179	36	Slurry Seal Type I
86	72	2	HENSHAW CT	WINNIPEG PL	359' E WINNIPEG PL	359	33	Slurry Seal Type I
87	30A	2	HIGH KNOLL CIR	GROVEWOOD DR	320' E GROVEWOOD DR	320	33	Slurry Seal I/ Chip Seal
88	30A	2	HILLSIDE ST	CONSUL AVE	ENVOY AVE	710	28	Slurry Seal I/ Chip Seal
89	30A	2	HILLSIDE ST	ENVOY AVE	QUEBEC AVE	640	27	Slurry Seal I/ Chip Seal
90	30A	2	HILLSIDE ST	QUEBEC AVE	184' E STROH AVE	551	28	Slurry Seal I/ Chip Seal
91	57A	2	HOLLOWTREE LN	SEVEN SPRINGS WAY	ALDER ST	1461	36	Slurry Seal Type I
92	33(	2	HOT SPRINGS RD	STONE CANYON RD	BURNING WOOD DR	994	33	Slurry Seal Type I
93	33D	2	HUNT CANYON RD	151' W AGUACATE RD	1245' W AGUACATE RD	1094	36	Slurry Seal Type I
94	33D	2	HUNT CANYON RD	CANTARA RD	151' W AGUACATE RD	1389	36	Slurry Seal Type I
95	331	2	HUTTON RD	BASIL CT	1215' W BASIL CT	1215	32	Slurry Seal Type I
96	33H	2	HYACINTH ST	CLOVER CIR	679' SE JASMINE WAY	1466	36	Slurry Seal Type I
97	33H	2	IRIS CT	NOBLE CANYON ST	111' NE NOBLE CANYON ST	111	28	Slurry Seal Type I
98	33D	2	JAMESON RD	CALLE CANON RD	CAMINO LIMON RD	630	36	Slurry Seal Type I
99	33D	2	JAMESON RD	CLAY CANYON DR	CALLE CANON RD	1808	36	Slurry Seal Type I
100	72	2	JANISSE LN	STONEMAN ST	MORRISON PL	595	39	Slurry Seal Type I
101	33H	2	JASMINE WAY	HYACINTH ST	925' NE HYACINTH ST	925	36	Slurry Seal Type I
102	30B	2	JOLORA AVE	SANTA RITA ST	TEMESCAL CANYON RD	488	31	Slurry Seal I/ Chip Seal
103	33H	2	KALMIA CT	HYACINTH ST	391' NE HYACINTH ST	391	36	Slurry Seal Type I
104	40	2	KENWOOD CT	DARNELL DR	163' W DARNELL DR	163	29	Slurry Seal Type I
105	33F	2	KERBER CT	WARM SPRINGS DR	320' NE WARM SPRINGS DR	320	29	Slurry Seal Type I
106	331	2	KINGBIRD DR	TOWHEE LN	PEONY DR	1098	32	Slurry Seal Type I
107	40	2	KINGSWAY DR	DARNELL DR	DREYCOTT WAY	757	29	Slurry Seal Type I
108	40	2	LAGUNA AVE	388' SE WASHINGTON ST	DREYCOTT WAY	912	18	Slurry Seal Type I
109	40	2	LAGUNA AVE	DREYCOTT WAY	RIVERSIDE DR	682	42	Slurry Seal Type I
110	40	2	LAGUNA AVE	WASHINGTON ST	388' SE WASHINGTON ST	388	35	Slurry Seal Type I
111	40	2	LAKE TERRACE DR	TEMPE ST	RIVERSIDE DR	461	33	Slurry Seal Type I
112	33C	2	LAPIS CT	NICKELLAUS CT	205' E NICKELLAUS CT	205	36	Slurry Seal Type I
113	33H	2	LARKSPUR CT	NOBLE CANYON ST	293' NE NOBLE CANYON ST	293	28	Slurry Seal Type I
114	33H	2	LEMONGRASS ST	PACIFIC CREST ST	MARYGOLD WAY	881	36	Slurry Seal Type I
115	33D	2	LIMA CORTE	AGUACATE RD	282' S AGUACATE RD	282	36	Slurry Seal Type I
116	33H	2	LUMERINA ST	CORAL CANYON RD	MAYHEW CANYON RD	433	36	Slurry Seal Type I
117	30A	2	LYLE AVE	HILLSIDE ST	816' N HILLSIDE ST	816	29	Slurry Seal I/ Chip Seal
118	33H	2	MAGNOLIA ST	SAGEBRUSH WAY	POPLAR CT	1073	36	Slurry Seal Type I
119	33H	2	MARYGOLD WAY	609' SW CORAL CANYON RD	SAGE ST	275	36	Slurry Seal Type I
120	33H	2	MARYGOLD WAY	CORAL CANYON RD	609' SW CORAL CANYON RD	609	36	Slurry Seal Type I
121	33H	2	MAYHEW CANYON RD	CAMPBELL RANCH RD/ NW	CAMPBELL RANCH RD/ SE	6221	40	Slurry Seal Type I
122	57A	2	MCGUIRE RD	WYLER RD	1044' NE WYLER RD	1044	26	Slurry Seal Type I
123	30B	2	MINNESOTA RD	TEMESCAL CANYON RD	1261' N TEMESCAL CANYON RD	1261	30	Slurry Seal I/ Chip Seal
124	33C	2	MISSION BELLS ST	STAR FLOWER ST	MOUNTAIN ASH CIR	1342	36	Slurry Seal Type I
125	72	2	MODESTO CT	ELENA DR	154' S ELENA DR	154	33	Slurry Seal Type I
126	72	2	MORRISON PL	1339' N GRAND AVE	GRAND AVE	1339	29	Slurry Seal Type I
127	33C	2	MOUNTAIN ASH CIR	MISSION BELLS ST	436' SE MISSION BELLS ST	436	36	Slurry Seal Type I
128	33H	2	MULBERRY RD	EVERGREEN LOOP	WHITEBARK LN	406	36	Slurry Seal Type I
129	33C	2	NICKELLAUS CT	CLAYSTONE AVE	1359' S CLAYSTONE AVE	1359	36	Slurry Seal Type I
130	33H	2	NOBLE CANYON ST	LUMERINA ST	CORAL CANYON RD	1538	36	Slurry Seal Type I
131	57A	2	OAK PARK DR	SEVEN SPRINGS WAY	SCOTTSDALE RD	2523	40	Slurry Seal Type I



**DISTRICT 2**  
**LIST OF ROADS (continued)**

No.	RD BK PAGE	SUPV. DIST.	ROAD NAME	LIMITS		Length (FT)	Width (FT)	TREATMENT DESCRIPTION
				From	To			
132	72	2	OKEECHOBEE LN	WINNIPEG PL	ONTARIO WAY	490	37	Slurry Seal Type I
133	72	2	ONTARIO WAY	GRAND AVE	1324' N GRAND AVE	1324	18	Slurry Seal Type I
134	38	2	OREGON ST	GRAND AVE	800' S GRAND AVE	800	30	Slurry Seal Type I
135	33H	2	PACIFIC CREST ST	939' S CORAL CANYON RD	SAGE ST	450	36	Slurry Seal Type I
136	33H	2	PACIFIC CREST ST	CORAL CANYON RD	939' S CORAL CANYON RD	939	36	Slurry Seal Type I
137	33C	2	PALM CANYON DR	CANYON PINES PL	STONE CANYON RD	1938	37	Slurry Seal Type I
138	331	2	PEONY DR	SANTIAGO CANYON RD	50' S KINGBIRD DR	287	32	Slurry Seal Type I
139	33H	2	PEPPERTREE CT	SWEETGUM ST	418' S SWEETGUM ST	418	36	Slurry Seal Type I
140	33D	2	PINA CORTE	CAMINO LIMON RD	285' W CAMNO LIMON RD	285	36	Slurry Seal Type I
141	33H	2	PINE CREEK LOOP	PINE MOUNTAIN TER/ S	PINE MOUNTAIN TER/ N	596	36	Slurry Seal Type I
142	33H	2	PINE MOUNTAIN TER	ROSEMARY WAY	CORAL CANYON RD	1387	36	Slurry Seal Type I
143	57A	2	PINECONE LN	498' N SCOTTSDALE RD	SEVEN SPRINGS WAY	2101	44	Slurry Seal Type I
144	57A	2	PINECONE LN	SCOTTSDALE RD	498' N SCOTTSDALE RD	498	44	Slurry Seal Type I
145	33H	2	PINECONE ST	BIRCHTREE CT	1048' NW BIRCHTREE CT	1048	36	Slurry Seal Type I
146	331	2	PIPIT DR	SANTIAGO CANYON RD	SPARROW LN	616	32	Slurry Seal Type I
147	33D	2	POMELO RD	CAMINO LIMON RD	HUNT CANYON RD	875	36	Slurry Seal Type I
148	33H	2	POPLAR CT	MAGNOLIA ST	212' SW MAGNOLIA ST	212	36	Slurry Seal Type I
149	30A	2	POPPY ST	140' E STROH AVE	150' W QUEBEC AVE	612	17	Slurry Seal II/ Chip Seal
150	30A	2	POPPY ST	RISING SUN RD	STATE ST	1211	27	Slurry Seal II/ Chip Seal
151	72	2	PYRAMID CIR	ONTARIO WAY	364' W ONTARIO WAY	364	33	Slurry Seal Type I
152	30A	2	QUEBEC AVE	POPPY ST	HILLSIDE ST	1220	31	Slurry Seal II/ Chip Seal
153	57A	2	RAVENHURST WAY	CHICKORY DR	SCOTTSDALE RD	1933	36	Slurry Seal Type I
154	33H	2	REDBUD WAY	CLIFFROSE ST	MAYHEW CANYON RD	125	46	Slurry Seal Type I
155	72	2	REINDEER DR	STONEMAN ST	MORRISON PL	595	33	Slurry Seal Type I
156	30A	2	RISING SUN RD	ONTARIO AVE	POPPY ST	1752	48	Slurry Seal II/ Chip Seal
157	33H	2	RIVEROAK ST	CYPRESS ST	FOREST ST	352	36	Slurry Seal Type I
158	40	2	RIVERSIDE DR	GRAND AVE	LAGUNA AVE	796	29	Slurry Seal Type I
159	33C	2	ROCKCRESS ST	MISSION BELLS ST	CLAYSTONE AVE	560	36	Slurry Seal Type I
160	72	2	ROCKMEN ST	WINNIPEG PL	STONEMAN ST	812	31	Slurry Seal Type I
161	33H	2	ROSEMARY WAY	PINE MOUNTAIN TER	CORAL CANYON RD	465	36	Slurry Seal Type I
162	30B	2	RUDELL RD	ONTARIO AVE	1223' W ONTARIO AVE	1223	32	Slurry Seal Type I
163	33H	2	SAGE ST	PACIFIC CREST ST	MARYGOLD WAY	550	36	Slurry Seal Type I
164	33H	2	SAGEBUSH WAY	MAGNOLIA ST	TESOTA LOOP	507	36	Slurry Seal Type I
165	72	2	SAMUEL DR	STONEMAN ST	892' E STONEMAN ST	892	35	Slurry Seal Type I
166	33E	2	SAND CANYON CIR	FALLBROOK CANYON DR	675' N FALLBROOK CANYON DR	675	29	Slurry Seal Type I
167	30B	2	SANTA RITA ST	JOLARA ST	CARMELITA AVE	1029	32	Slurry Seal II/ Chip Seal
168	331	2	SANTIAGO CANYON RD	2500' S MAYHEW CANYON RD	DE PALMA RD	4247	40	Slurry Seal Type I
169	331	2	SANTIAGO CANYON RD	MAYHEW CANYON RD	2500' S MAYHEW CANYON RD	2500	40	Slurry Seal Type I
170	57A	2	SCOTTSDALE RD	2345' E HARLEY JOHN RD	PINECONE LN	1784	44	Slurry Seal Type I
171	57A	2	SCOTTSDALE RD	HARLEY JOHN RD	2345' E HARLEY JOHN RD	2345	44	Slurry Seal Type I
172	57A	2	SCOTTSDALE RD	PINECONE LN	ALDER ST	1305	44	Slurry Seal Type I
173	33C	2	SCOTTY WAY	CLAYSTONE AVE	HANNAH CT	291	36	Slurry Seal Type I
174	57A	2	SEVEN SPRINGS WAY	1418' E STALLION CREST RD	2758' E STALLION CREST RD	1340	40	Slurry Seal Type I
175	57A	2	SEVEN SPRINGS WAY	2758' E STALLION CREST RD	PINECONE LN	1515	36	Slurry Seal Type I
176	57A	2	SEVEN SPRINGS WAY	PINECONE LN	ALDER ST	1342	36	Slurry Seal Type I
177	57A	2	SEVEN SPRINGS WAY	STALLION CREST RD	1418' E STALLION CREST RD	1418	41	Slurry Seal Type I
178	57A	2	SEVEN SPRINGS WAY	WASHINGTON ST	STALLION CREST RD	1133	40	Slurry Seal Type I
179	30A	2	SHADOW GROVE CT	RISING SUN RD	313' W RISING SUN RD	313	33	Slurry Seal II/ Chip Seal
180	57A	2	SINGINGBIRD LN	STALLION CREST RD	1014' E STALLION CREST RD	1014	37	Slurry Seal Type I
181	33H	2	SINGLELEAF ST	MAYHEW CANYON RD	CHINABERRY ST	904	36	Slurry Seal Type I
182	76	2	SKYLARK DR	GRAND AVE	1900' SW GRAND AVE	1900	25	Slurry Seal Type I
183	33H	2	SOAPBERRY ST	CAMPBELL RANCH RD	PINECONE ST	190	40	Slurry Seal Type I
184	331	2	SPARROW LN	PIPIT DR	BASIL CT	188	32	Slurry Seal Type I
185	57A	2	STALLION CREST RD	HARLEY JOHN RD	SEVEN SPRINGS WAY	1514	36	Slurry Seal Type I
186	33C	2	STAR FLOWER ST	MISSION BELLS ST	CLAYSTONE AVE	670	36	Slurry Seal Type I
187	30B	2	STATE ST	350' S CALICO CIR	752' N CALICO CIR	1102	20	Microsurface2



**DISTRICT 2  
LIST OF ROADS (continued)**

No.	RD BK PAGE	SUPV. DIST.	ROAD NAME	LIMITS		Length (FT)	Width (FT)	TREATMENT DESCRIPTION
				From	To			
188	30B	2	STATE ST	STARNE RD	350' S CALICO CIR	367	12	Microsurface2
189	33C	2	STONE CANYON RD	SAND CANYON CIR	PALM CANYON DR	2734	33	Slurry Seal Type I
190	72	2	STONEMAN ST	1813' N GRAND AVE	GRAND AVE	1813	35	Slurry Seal Type I
191	72	2	STONEMAN ST	2602' N GRAND AVE	1813' N GRAND AVE	789	10	Slurry Seal Type I
192	30A	2	STROH AVE	HILLSIDE ST	POPPY ST	1205	29	Slurry Seal I/ Chip Seal
193	33H	2	SUMAC CT	MAGNOLIA ST	146' SW MAGNOLIA ST	146	28	Slurry Seal Type I
194	57A	2	SUMMERLEAF LN	SCOTTSDALE RD	649' S SCOTTSDALE RD	649	36	Slurry Seal Type I
195	57A	2	SUNSET KNOLL DR	ALDER ST	SCOTTSDALE RD	1657	36	Slurry Seal Type I
196	57A	2	SWALLOWTAIL LN	SEVEN SPRINGS WAY	581' S SEVEN SPRINGS WAY	581	36	Slurry Seal Type I
197	33H	2	SWEETGUM ST	CLIFFROSE ST	CATKIN ST	745	36	Slurry Seal Type I
198	40	2	TEMPE ST	LAKE TERRACE DR	GRAND AVE	451	33	Slurry Seal Type I
199	33H	2	TESOTA LOOP	MAYHEW CANYON RD/ E	MAYHEW CANYON RD/ W	1980	36	Slurry Seal Type I
200	33D	2	TORONJA CORTE	CALLE CANON RD	936' N CALLE CANON RD	936	36	Slurry Seal Type I
201	331	2	TOWHEE LN	HUTTON RD	SANTIAGO CANYON RD	123	32	Slurry Seal Type I
202	331	2	TOWHEE LN	SANTIAGO CANYON RD	56' S KINGBIRD DR	372	32	Slurry Seal Type I
203	33D	2	TRIOLOGY PKWY	579' S HUNT RD	HUNT RD	579	38	Slurry Seal Type II
204	33F	2	TRIOLOGY PKWY	1438' N BLUE JAY LN	579' S HUNT RD	1452	78	Slurry Seal Type II
205	33F	2	TRIOLOGY PKWY	BLUE JAY LN	1438' N BLUE JAY LN	1438	78	Slurry Seal Type II
206	33F	2	TRIOLOGY PKWY	TEMESCAL CANYON RD	BLUE JAY LN	6230	78	Slurry Seal Type II
207	72	2	TULE WAY	STONEMAN ST	MORRISON PL	595	33	Slurry Seal Type I
208	33D	2	TULIP CT	DAFFODIL DR	478' S DAFFODIL DR	478	36	Slurry Seal Type I
209	57A	2	TWYLA JANE LN	WYLER RD/ E	1334' W WYLER RD/ E	1334	30	Slurry Seal Type I
210	33F	2	WARM SPRINGS DR	GLEN IVY RD	GUM TREE DR	4224	28	Slurry Seal Type I
211	38	2	WASHINGTON ST	LAGUNA AVE	GRAND AVE	822	24	Slurry Seal Type I
212	33B	2	WATERMAN CANYON WAY	CANYON ESTATES DR	CLAYSTONE AVE	183	33	Slurry Seal Type I
213	40	2	WESTLYNN DR	DARNELL DR	DREYCOTT WAY	762	29	Slurry Seal Type I
214	33H	2	WHITEBARK LN	MULBERRY RD	ELMWOOD ST	788	36	Slurry Seal Type I
215	72	2	WINNIPEG PL	OKEECHOBEE LN	1060' S OKEECHOBEE LN	1060	37	Slurry Seal Type I
216	57A	2	WYLER RD	COWAN RD	TWYLA JANE LN/ E	2901	36	Slurry Seal Type I
217	57A	2	WYLER RD	TWYLA JANE LN/ W	RAVENHURST WAY	363	36	Slurry Seal Type I
218	33C	2	ZINNIA CIR	MISSION BELLS ST	314' E MISSION BELLS ST	314	36	Slurry Seal Type I

**CITY OF LAKE ELSINORE  
LIST OF ROADS**

No.	RD BK PAGE	SUPV. DIST.	ROAD NAME	LIMITS		Length (FT)	Width (FT)	TREATMENT DESCRIPTION
				From	To			
1	72	2	ONTARIO WAY	GRAND AVE	1324' N GRAND AVE	1324	18	Slurry Seal Type I
2	72	2	STONEMAN ST	1830' N GRAND AVE	2630' N GRAND AVE	800	20	Slurry Seal Type I

**CITY OF RIVERSIDE  
LIST OF ROADS**

No.	RD BK PAGE	SUPV. DIST.	ROAD NAME	LIMITS		Length (FT)	Width (FT)	TREATMENT DESCRIPTION
				From	To			
1	50	1	ALEXANDER ST	AVENIDA HACIENDA	ALESSANDRO BLVD	302	20	Slurry Seal Type I
2	50	1	BARTON ST	879' N CAMINO DEL SOL	CAMINO DEL SOL	879	18	Slurry Seal Type I

**CITY OF CORONA  
LIST OF ROADS**

No.	RD BK PAGE	SUPV. DIST.	ROAD NAME	LIMITS		Length (FT)	Width (FT)	TREATMENT DESCRIPTION
				From	To			
1	30B	2	STATE ST	350' S CALICO CIR	752' N CALICO CIR	1102	20	Microsurface2
2	30B	2	STATE ST	STARNE RD	350' S CALICO CIR	367	12	Microsurface2

**CURB RAMP ACESSIBILITY PROJECT  
FY 2023-2024**

ATTACHMENT "2"

**DISTRICT 1  
LIST OF CURB RAMPS**

No.	DIST.	MAJOR STREET	MINOR STREET	CORNER	TREATMENT
1	1	CLARK ST	MARTIN ST	SE	FULL RECONSTRUCTION
2	1	CLARK ST	WINDSTONE WAY	NE	PROTECT IN PLACE
3	1	CLARK ST	WINDSTONE WAY	SE	PROTECT IN PLACE
4	1	HARVILL A V E	CAJALCO RD	NE	FULL RECONSTRUCTION
5	1	HARVILL A V E	CAJALCO RD	NW	PROTECT IN PLACE
6	1	HARVILL A V E	DREE CIR	E	FULL RECONSTRUCTION
7	1	HARVILL A V E	DREE CIR	N	FULL RECONSTRUCTION

**DISTRICT 2  
LIST OF CURB RAMPS**

No.	DIST.	MAJOR STREET	MINOR STREET	CORNER	TREATMENT
1	2	EL CERRITO RD	EVELYN ST	NE	PROTECT IN PLACE
2	2	EL CERRITO RD	EVELYN ST	NW	PROTECT IN PLACE
3	2	EL CERRITO RD	KATY WAY	NW	PROTECT IN PLACE
4	2	FOOTHILL PKWY	BEDFORD CANYON RD	E	FULL RECONSTRUCTION
5	2	STATE ST	CALICO CIR	NE	FULL RECONSTRUCTION
6	2	STATE ST	CALICO CIR	SE	FULL RECONSTRUCTION
7	2	TEMESCAL CANYON RD	MINNESOTA RD	E	PROTECT IN PLACE



2023 JUN -6 AM 11:40



PART OF THE USA TODAY NETWORK

PO Box 23430  
Green Bay, WI 54305-3430  
Tel: 760-778-4578 / Fax 760-778-4731  
Email: [legals@thedesertsun.com](mailto:legals@thedesertsun.com)

**PROOF OF  
PUBLICATION**

**STATE OF CALIFORNIA SS.  
COUNTY OF RIVERSIDE**

RIVERSIDE COUNTY-BOARD OF SUP.  
4080 LEMON ST  
  
RIVERSIDE CA 92501

I am over the age of 18 years old, a citizen of the United States and not a party to, or have interest in this matter. I hereby certify that the attached advertisement appeared in said newspaper (set in type not smaller than non paniel) in each and entire issue of said newspaper and not in any supplement thereof of the following issue dates, to wit:

- 05/10/2023, 05/11/2023, 05/12/2023,
- 05/14/2023, 05/17/2023, 05/18/2023,
- 05/19/2023, 05/21/2023, 05/24/2023,
- 05/25/2023

I acknowledge that I am a principal clerk of the printer of The Desert Sun, published weekly in the City of Palm Springs, County of Riverside, State of California. The Desert Sun was adjudicated a Newspaper of general circulation on March 24, 1988 by the Superior Court of the County of Riverside, State of California Case No. 191236.

I certify under penalty of perjury, under the laws of the State of California, that the foregoing is true and correct.. Executed on this 25th of May 2023 in Green Bay, WI, County of Brown.

Ad#:0005691561

P O : Idyllwild Resurfing

**This is not an invoice**

# of Affidavits: 1

**ADVERTISEMENT FOR BIDS**

County of Riverside, herein called Owner, invites sealed proposals for:  
Idyllwild Resurfacing Projects  
Saunders Meadow Road, South Circle Drive, Fern Valley Road, North Circle Drive, and  
Idyllwild Maintenance Yard, and  
Lawler Lodge and Alpine Cabins Access Roads  
Community of Idyllwild  
Project No. D2-0030, D2-0046, D2-0047, D2-0048, ZTR1217, D3-0107, D3-0108

Bid shall be delivered to the County of Riverside Transportation Department, 14th Street Annex, 3525 14th Street, Riverside, California 92501, telephone (951) 955-6780 not later than 2:00 p.m., on Wednesday, May 31, 2023, to be promptly opened in public at said address. Each bid shall be in accordance with plans, specifications and other contract documents, dated April 2023, and prepared by County of Riverside, whose address is same as the above, from whom a digital set of documents (bid book and plans) may be obtained upon request, at no cost, or a printed set of bidding documents with 22" x 34" size plans may be obtained upon request for a nonrefundable fee of \$45.00 per set, plus mailing costs. Email request of bidding documents, with company and contact information, to [Bids-Contracts@rivco.org](mailto:Bids-Contracts@rivco.org) and reference this project (or contact the address or telephone number above).

Pursuant to Labor Code section 1771.1, any Contractor bidding, or subcontractor to be listed on a bid proposal subject to Public Contract Code section 4104, shall not be qualified to bid after March 1, 2015, unless currently registered and qualified to perform public works pursuant to Labor Code section 1725.5. No Contractor or subcontractor may be awarded a contract or perform work on any contract for public work, after April 1, 2015, without proof of current registration with the Department of Industrial Relations pursuant to Labor Code section 1725.5 to perform public works.

The County of Riverside, in accordance with Title VI of the Civil Rights Act of 1964 (78 Stat. 252) and the Regulations of the Department of Commerce (15 C.F.R., Part 8) and related statutes, issued pursuant to such Act, hereby notifies all bidders that minority businesses will be afforded full opportunity to submit bids, and it will affirmatively insure that the contract entered into pursuant to this advertisement will be awarded to the lowest responsible bidder without discrimination on the grounds of race, color, sex, national origin, religion, age, or disability.

The Contractor is required to have a Class "A" license at the time of bid submission.

Engineering Estimate:  
\$ 600,000 - \$ 700,000 (Base Bid Schedule 1)  
\$ 1,425,000 - \$ 1,660,000 (Base Bid Schedule 2)  
\$ 1,090,000 - \$ 1,270,000 (Base Bid Schedule 3)  
\$ 755,000 - \$ 885,000 (Base Bid Schedule 4)  
\$ 235,000 - \$ 275,000 (Base Bid Schedule 5)  
\$ 115,000 - \$ 140,000 (Alternative Bid Schedule 1)  
\$ 70,000 - \$ 85,000 (Alternative Bid Schedule 2)  
\$ 45,000 - \$ 55,000 (Alternative Bid Schedule 3)

Bid Bond 10 %  
Performance Bond 100 %  
Payment Bond 100 %  
Working Days 90 Calendar Days

Website: <http://rctlma.org/trans/Contractors-Corner/Notices-Inviting-Bids>

Alternative formats available upon request to individuals with disabilities. If you require reasonable accommodation, please contact Clerk of the Board at (951) 955-1069, at least 72 hours prior to the meeting.

Dated: May 3, 2023  
KIMBERLY A. RECTOR  
Clerk of the Board of Supervisors  
By: Cindy Fernandez, Clerk of the Board Assistant

Published: 5/10, 5/11, 5/12, 5/14, 5/17, 5/18, 5/19, 5/21, 5/24, 5/25/2023