

SUBMITTAL TO THE BOARD OF SUPERVISORS
COUNTY OF RIVERSIDE, STATE OF CALIFORNIA



ITEM: 3.96
(ID # 22087)

MEETING DATE:
Tuesday, June 27, 2023


FROM : TLMA-TRANSPORTATION:

SUBJECT: TRANSPORTATION AND LAND MANAGEMENT AGENCY/TRANSPORTATION:
Approval of Annual Additions To, and Exclusions From, the County of Riverside Maintained Road System. All Districts. [\$0]

RECOMMENDED MOTION: That the Board of Supervisors:

1. Approve annual additions to, and exclusions from, the County of Riverside (County) Maintained Road System; and
2. Adopt Resolution No. 2023-162; Establishing Mileage of Maintained County Roads Pursuant to Section 2121 of Streets and Highways Code.

ACTION: Policy



Mark Lancaster, Director of Transportation 5/24/2023

MINUTES OF THE BOARD OF SUPERVISORS

On motion of Supervisor Perez, seconded by Supervisor Spiegel and duly carried by unanimous vote, IT WAS ORDERED that the above matter is approved as recommended.

Ayes: Jeffries, Spiegel, Washington, Perez and Gutierrez
Nays: None
Absent: None
Date: June 27, 2023
xc: Trans.

Kimberly A. Rector
Clerk of the Board

By: 
Deputy

**SUBMITTAL TO THE BOARD OF SUPERVISORS COUNTY OF RIVERSIDE,
STATE OF CALIFORNIA**

FINANCIAL DATA	Current Fiscal Year:	Next Fiscal Year:	Total Cost:	Ongoing Cost
COST	\$ 0	\$ 0	\$ 0	\$ 0
NET COUNTY COST	\$ 0	\$ 0	\$ 0	\$ 0
SOURCE OF FUNDS: Gas Tax 100% (No General Funds will be used on this project.)			Budget Adjustment:	N/A
			For Fiscal Year:	2022/23

C.E.O. RECOMMENDATION: Approve

BACKGROUND:

Summary

Section 2121 of Streets and Highways Code provides that in May of each year, each County shall submit to the State of California Department of Transportation any additions to; or deletions from; its mileage of County maintained roads. Mileage added reflects new roads added to the County maintained road system. Mileage deleted reflects roads which have been deleted from the County maintained road system. Mileage changes reflect additions to or deletions of a road segment within the existing County maintained road system. Additions, deletions, or changes, to County maintained road mileage are generally a result of development, annexations, vacations, and County Transportation Department improvement projects.

Corrected Mileage April 1, 2022	2,266.02
Mileage Added	+ 6.35
Sub-total	2,272.37
Mileage Changes	+ 1.83
Sub-total	2,274.02
Mileage Deletions	- 0.97
New Mileage April 1, 2022	2,273.32

Total increase in County Maintained Road Miles (6.35 + 1.83 - 0.97 = 7.21) **7.21**

County Counsel has approved Resolution No. 2023-162 as to form.

Impact on Residents and Businesses

Certification of County mileage to the State Controller is required annually and used within the calculation for the apportionment of State gas tax funds. These funds are used to operate and maintain the County roads and bridges.

**SUBMITTAL TO THE BOARD OF SUPERVISORS COUNTY OF RIVERSIDE,
STATE OF CALIFORNIA**

Additional Fiscal Information:

The County of Riverside receives an allocation by the state annually to maintain the countyroad system. Last year's report was approved on June 28, 2022 as item 3.51.

ATTACHMENTS:

Resolution No. 2023-162

Exhibit A

Exhibit B

2022-2023 Road Book Changes Summary



Jason Farin, Principal Management Analyst 6/22/2023



Aaron Gettis, Deputy County Counsel 6/14/2023

2 RESOLUTION NO. 2023-162

3 RESOLUTION OF THE BOARD OF SUPERVISORS OF THE COUNTY OF RIVERSIDE
4 ESTABLISHING MILEAGE OF MAINTAINED COUNTY ROADS
5 PURSUANT TO SECTION 2121 OF STREET AND HIGHWAYS CODE

6 WHEREAS, Section 2121 of the Street and Highways Code provides that each County
7 annually shall submit to the California State Department of Transportation any additions to; or
8 exclusions from; its mileage of each route added or excluded; and,

9 WHEREAS, the California State Department of Transportation certified in May 2022 to the
10 California State Controller that the total mileage of County maintained roads in Riverside County was
11 2,266.02 miles; and,

12 WHEREAS, the County now finds that the total mileage of County maintained roads is
13 2,273.32;

14 NOW THEREFORE, BE IT RESOLVED by the Board of Supervisors of the County of
15 Riverside, State of California, in regular session assembled on June 27, 2023 that the mileage of
16 County maintained roads be as graphically shown on a set of maps entitled "County Maintained Road
17 System", Riverside County, April 1, 2023, marked Exhibit "A", and as detailed by termini and length of
18 each route in a tabulation entitled "Tabulation of County Maintained Road System", April 1, 2023,
19 marked Exhibit "B", both of which are on file in the office of the Clerk of the Board of Supervisors and
20 both of which are, by this reference, incorporated in and made a part hereof with the same effect as if
21 they were physically attached thereto; and,

22 BE IT FURTHER RESOLVED that a true copy of Resolution No. 2023-162 duly certified by the
23 Clerk of the Board, accompanied by true copies of said Exhibits "A" and "B", be transmitted to the
24 California State Department of Transportation by the Transportation Department of Riverside County.
25
26

FORM APPROVED COUNTY COUNSEL
BY: *Stephanie K. Nelson* 5/31/23
STEPHANIE K. NELSON DATE

2 RESOLUTION NO. 2023-162

3 RESOLUTION OF THE BOARD OF SUPERVISORS OF THE COUNTY OF RIVERSIDE
4 ESTABLISHING MILEAGE OF MAINTAINED COUNTY ROADS
5 PURSUANT TO SECTION 2121 OF STREET AND HIGHWAYS CODE

6 ROLL CALL:

7 Ayes: Jeffries, Washington, Spiegel, Perez and Gutierrez
8 Nays: None
9 Absent: None

10 The foregoing is certified to be a true copy of a resolution duly adopted by said Board of Supervisors on
11 the date therein set forth.

12 KIMBERLY A. RECTOR, Clerk of said Board

13 By: 
14 Deputy

15 06.27.2023 3.96
16
17
18
19
20
21
22
23
24
25
26

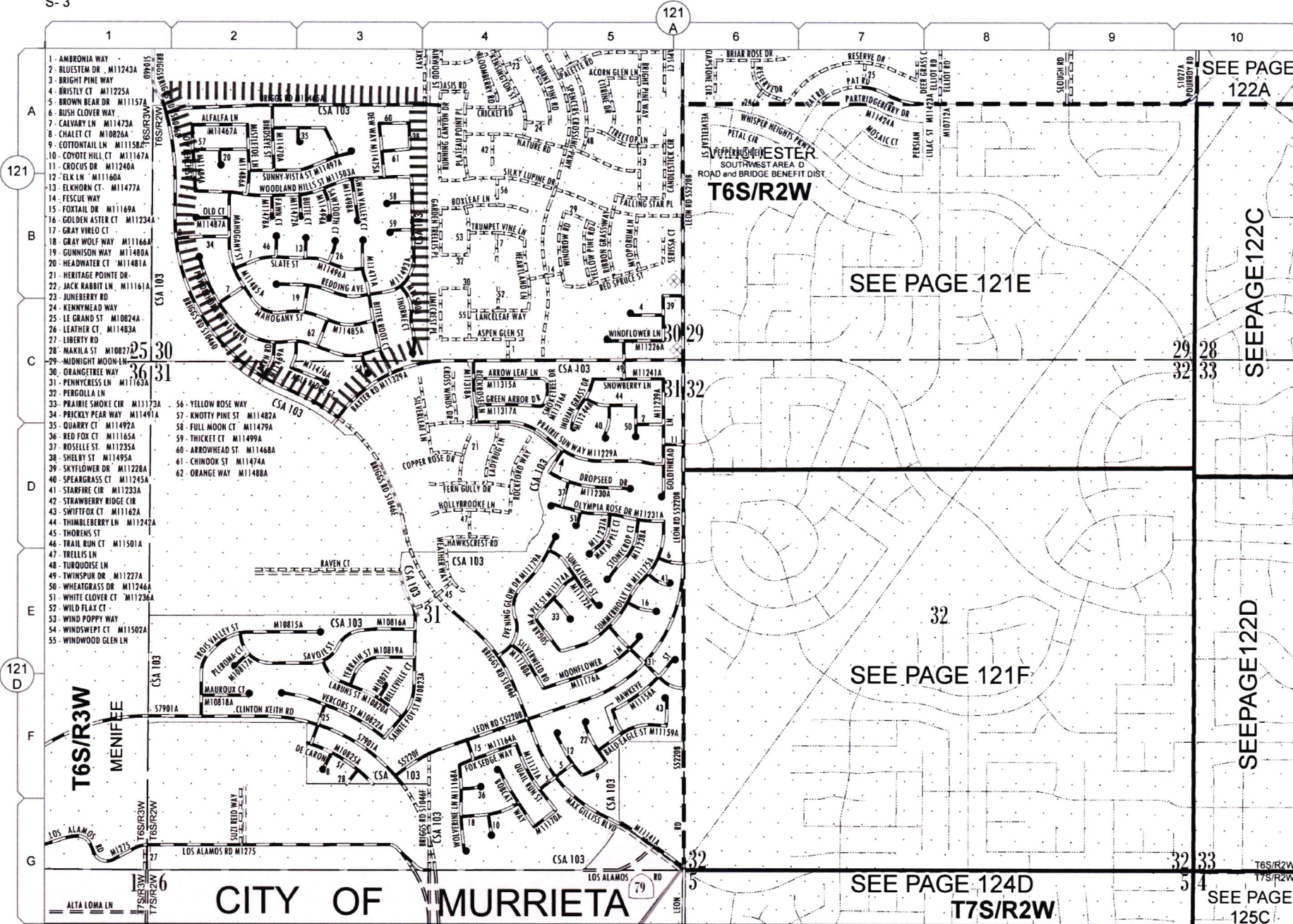
MAPS OF

COUNTY MAINTAINED ROAD SYSTEM

RIVERSIDE COUNTY

APRIL 1, 2023

EXHIBIT "A"



SEE PAGE 122A

SEE PAGE 121E

SEE PAGE 121F

SEE PAGE 124D
T7S/R2W

SEE PAGE 125C

CITY OF MURRIETA

**Addition(s) to County
Maintained System**


Date: 3/23/2023

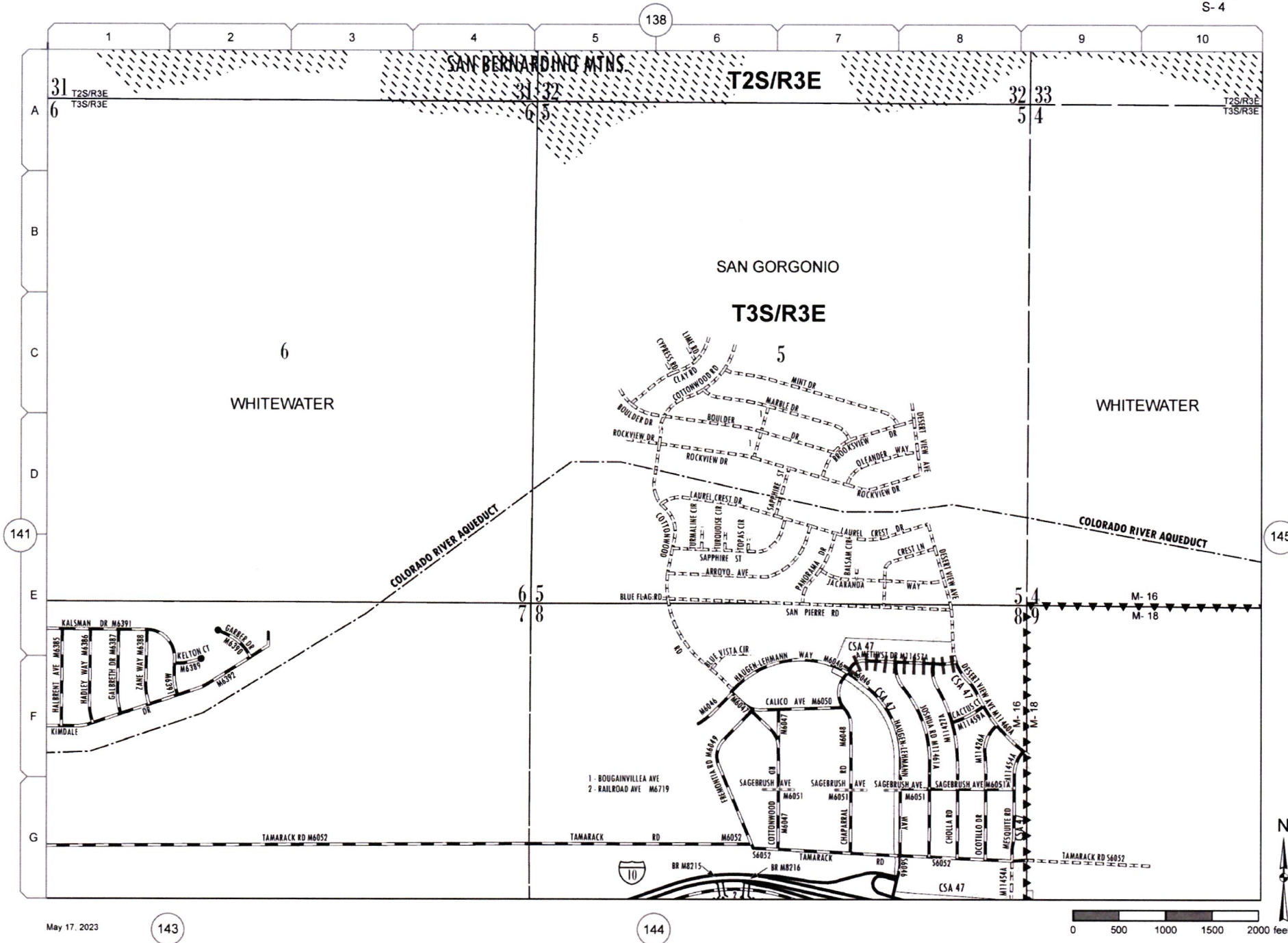
Page No: 15W24

Scale: See Attached

Road Book Page: 121B

Item No: 1





**Addition(s) to County
Maintained System**

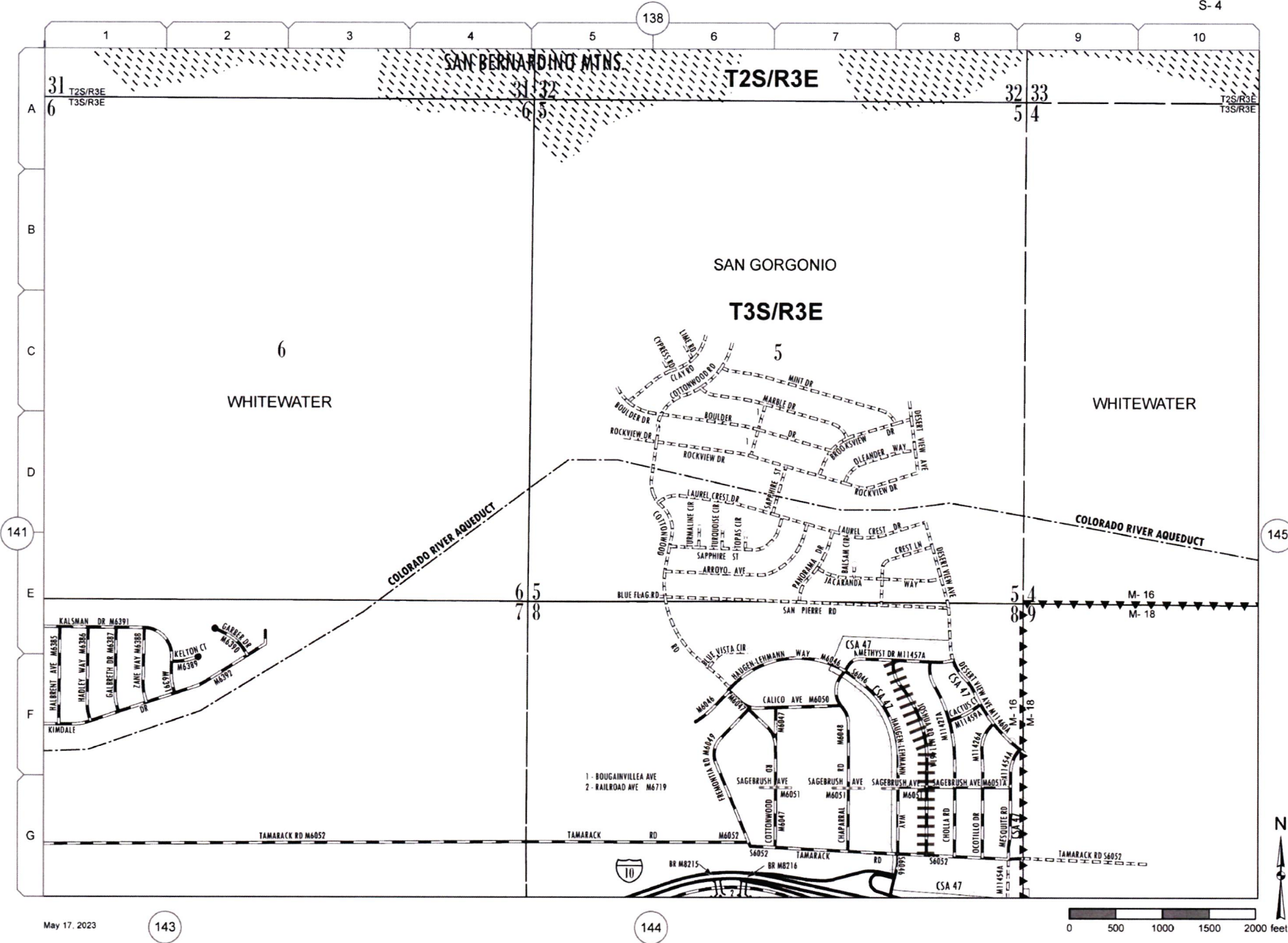
Date: 4/10/2023

Page No: 16V34

Scale: See Attached

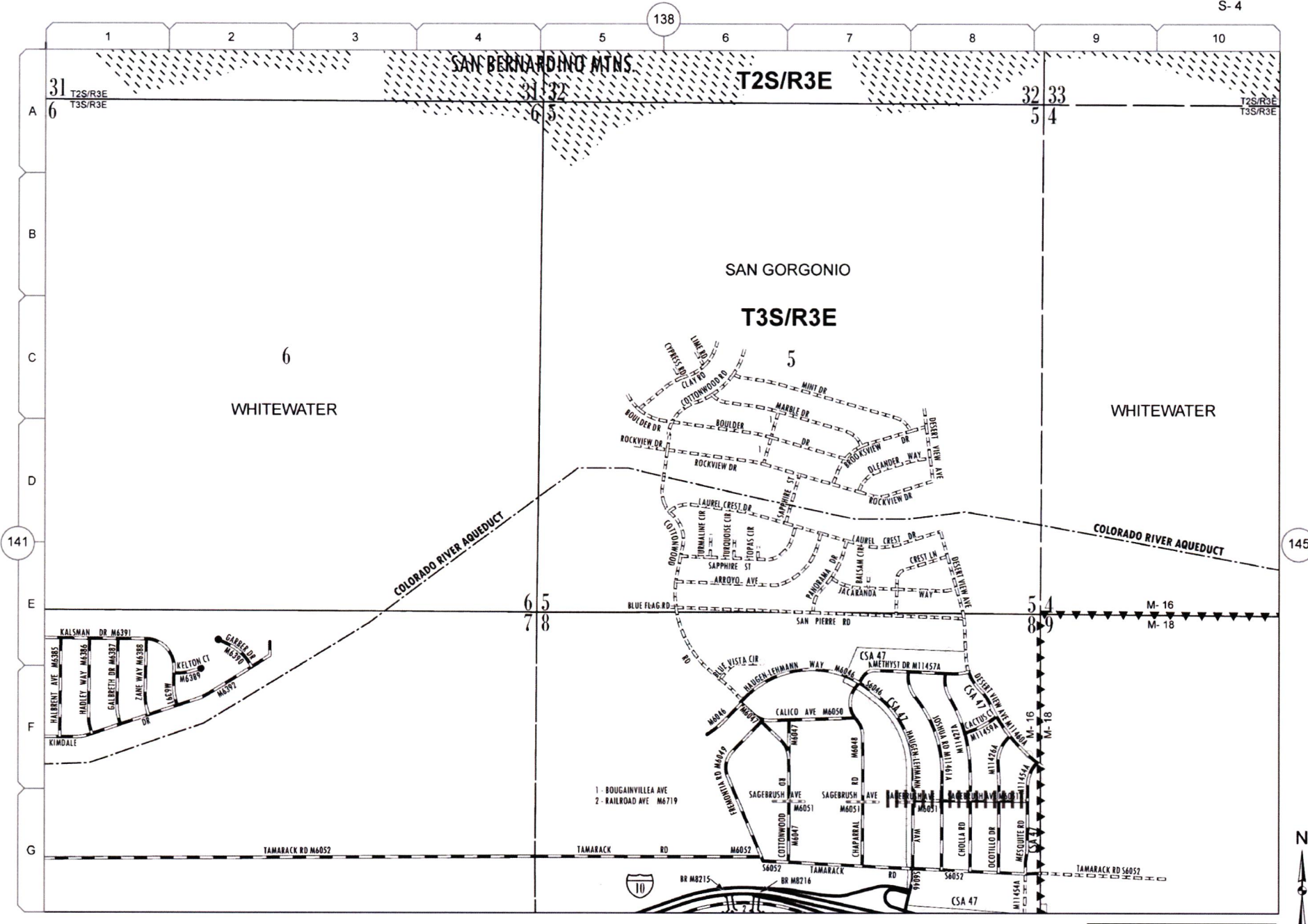
Road Book Page: 142

Item No: 2



**Addition(s) to County
Maintained System**

Date: 4/10/2023
 Page No: 16V34
 Scale: See Attached
 Road Book Page: 142
 Item No: 3



**Addition(s) to County
Maintained System**

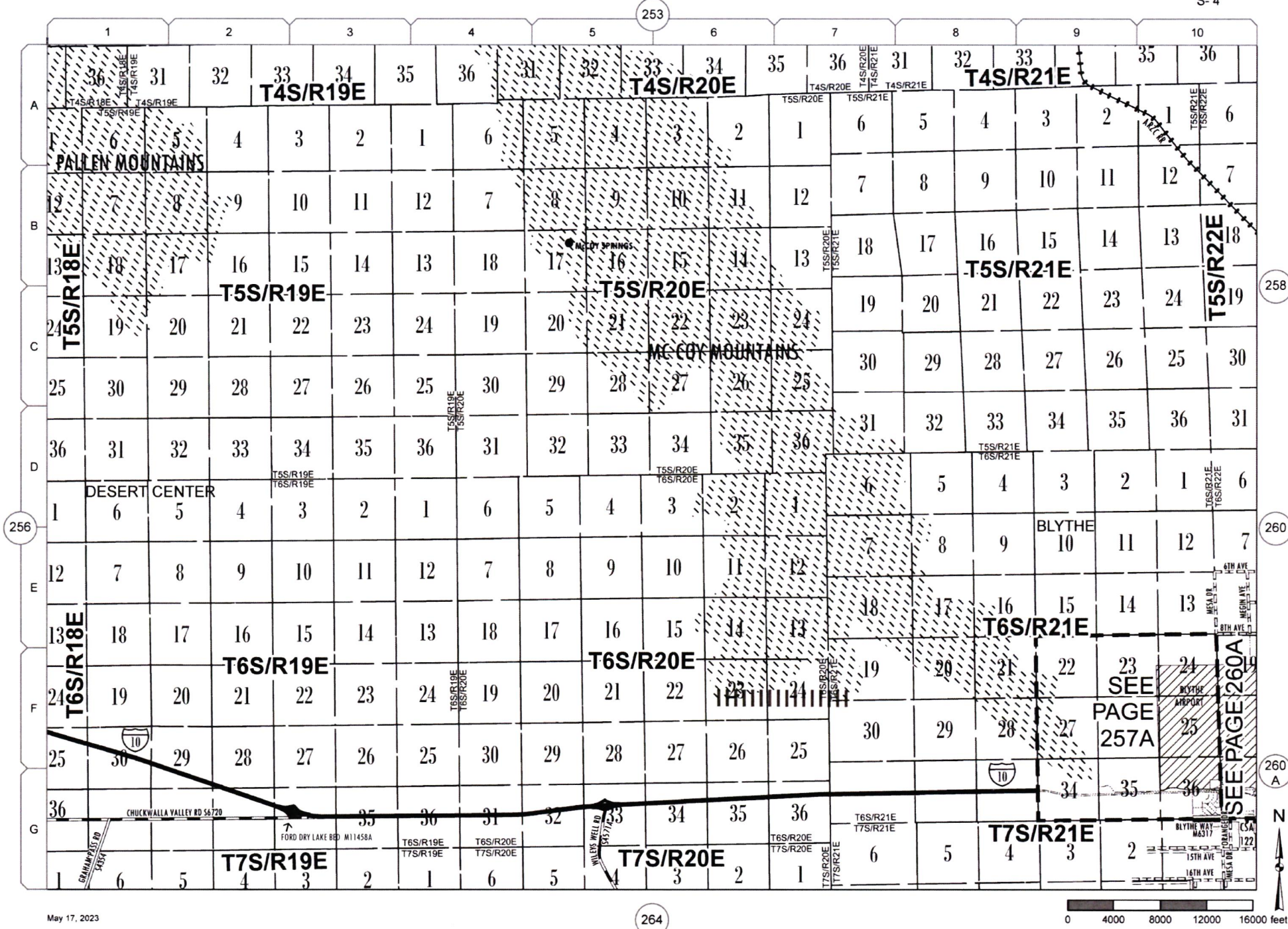
Date: 4/10/2023

Page No: 16V34

Scale: See Attached

Road Book Page: 142

Item No: 4



May 17, 2023

264

257

Addition(s) to County
Maintained System

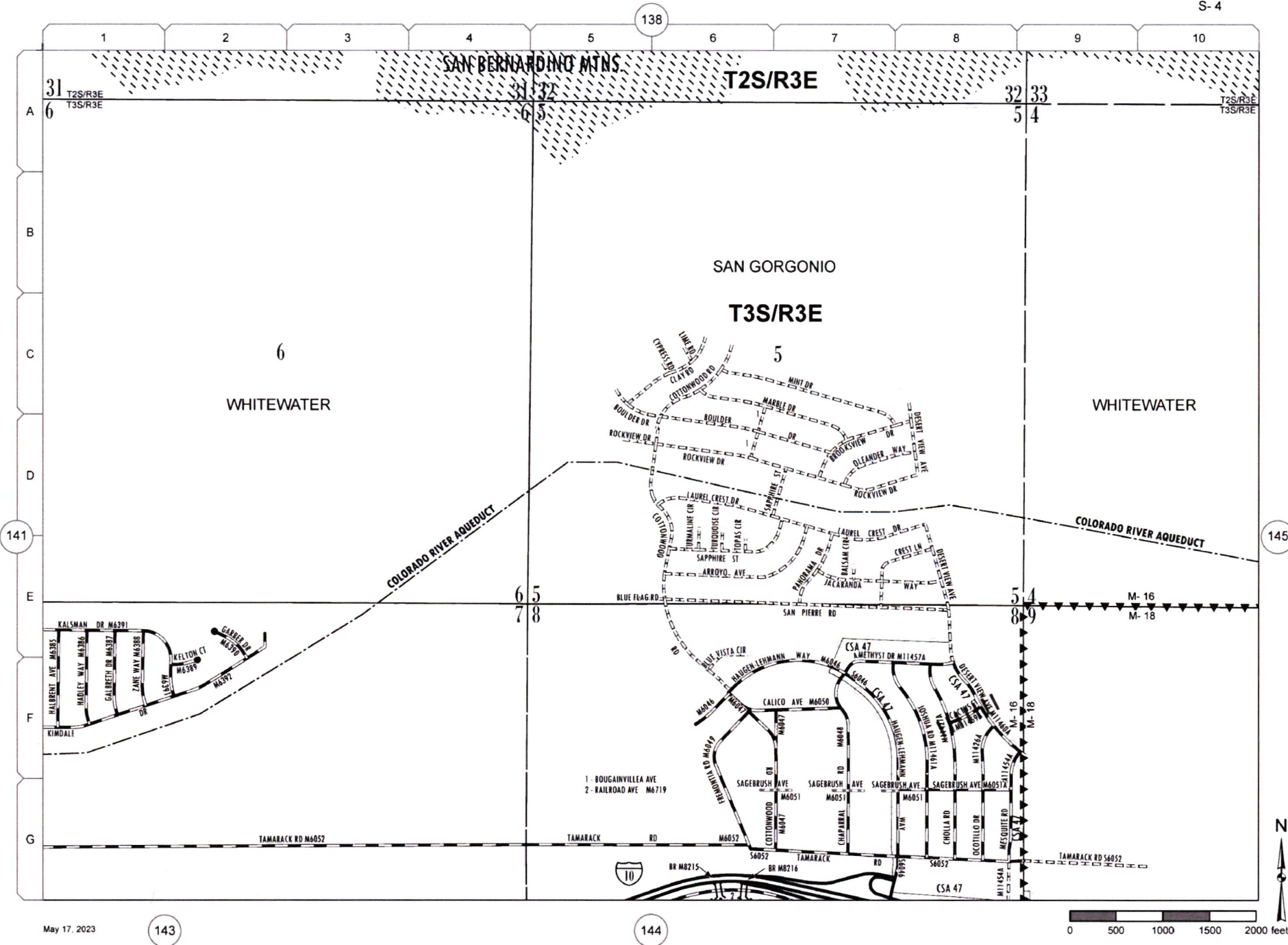
Date: 4/10/2023

Page No: 20W

Scale: See Attached

Road Book Page: 257

Item No: 5



May 17, 2023

143

144

142

**Addition(s) to County
Maintained System**

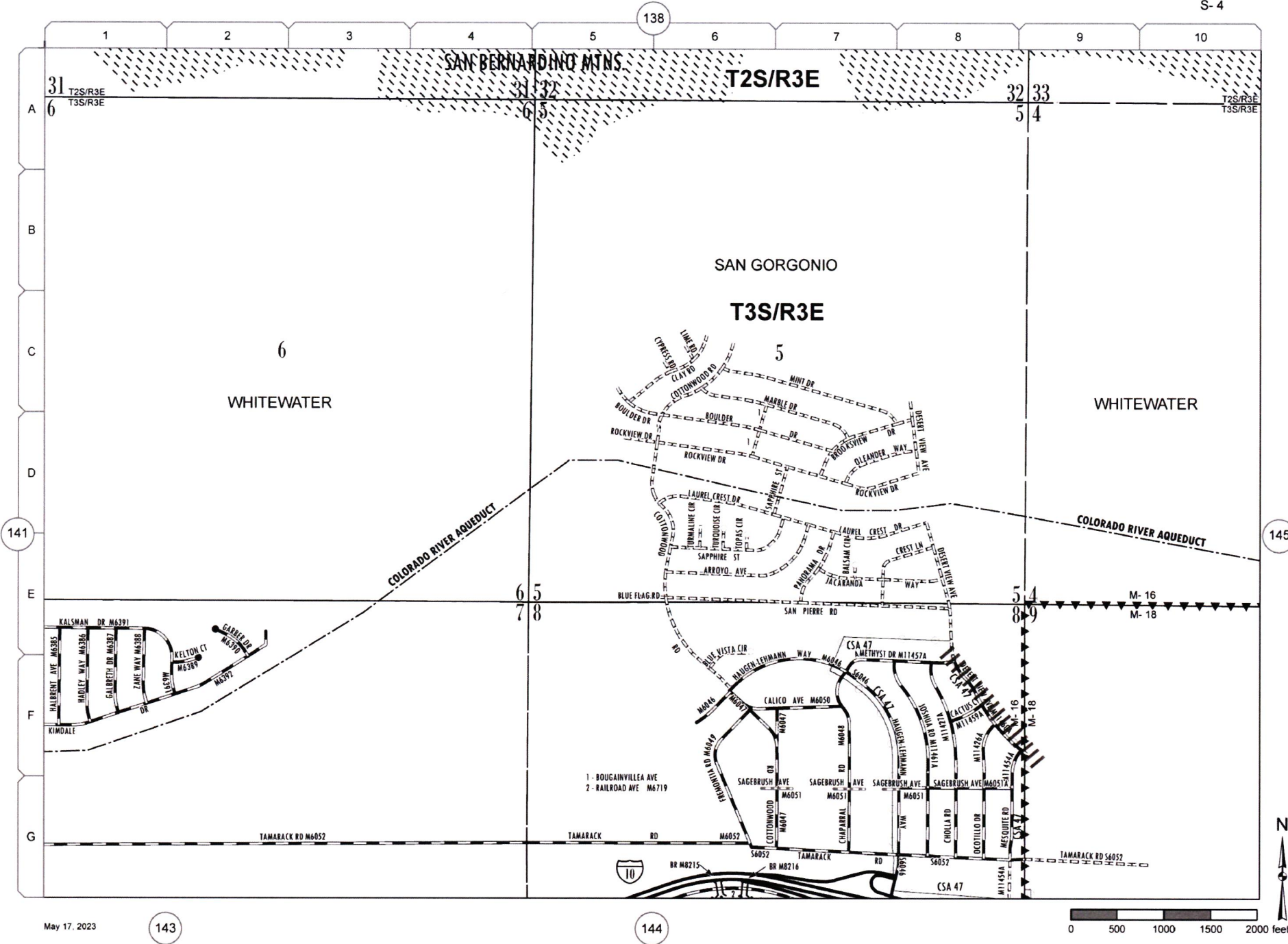
Date: 4/10/2023

Page No: 16V34

Scale: See Attached

Road Book Page: 142

Item No: 6



**Addition(s) to County
Maintained System**

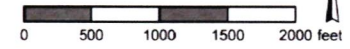
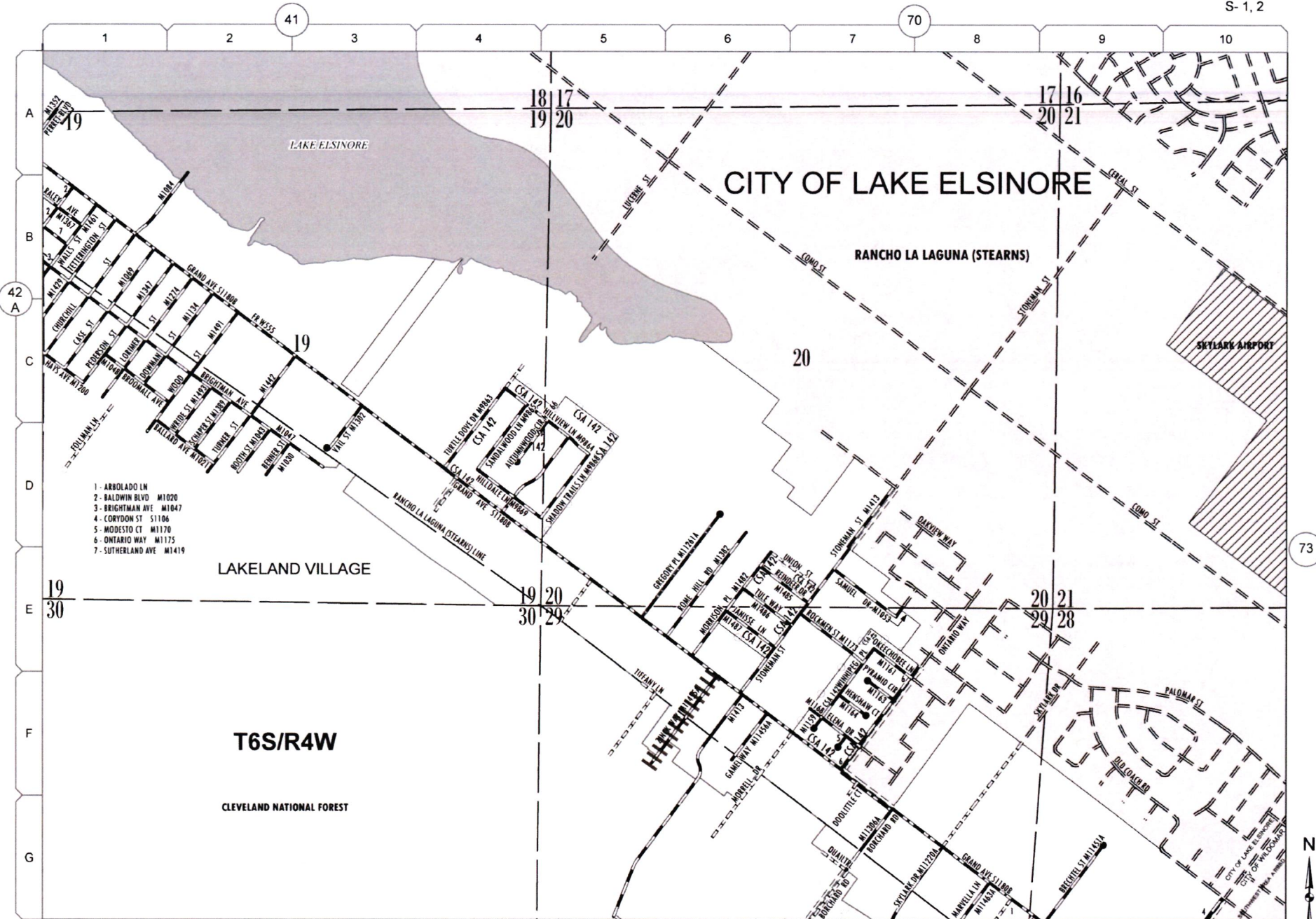
Date: 4/10/2023

Page No: 16V34

Scale: See Attached

Road Book Page: 142

Item No: 7



**Addition(s) to County
Maintained System**

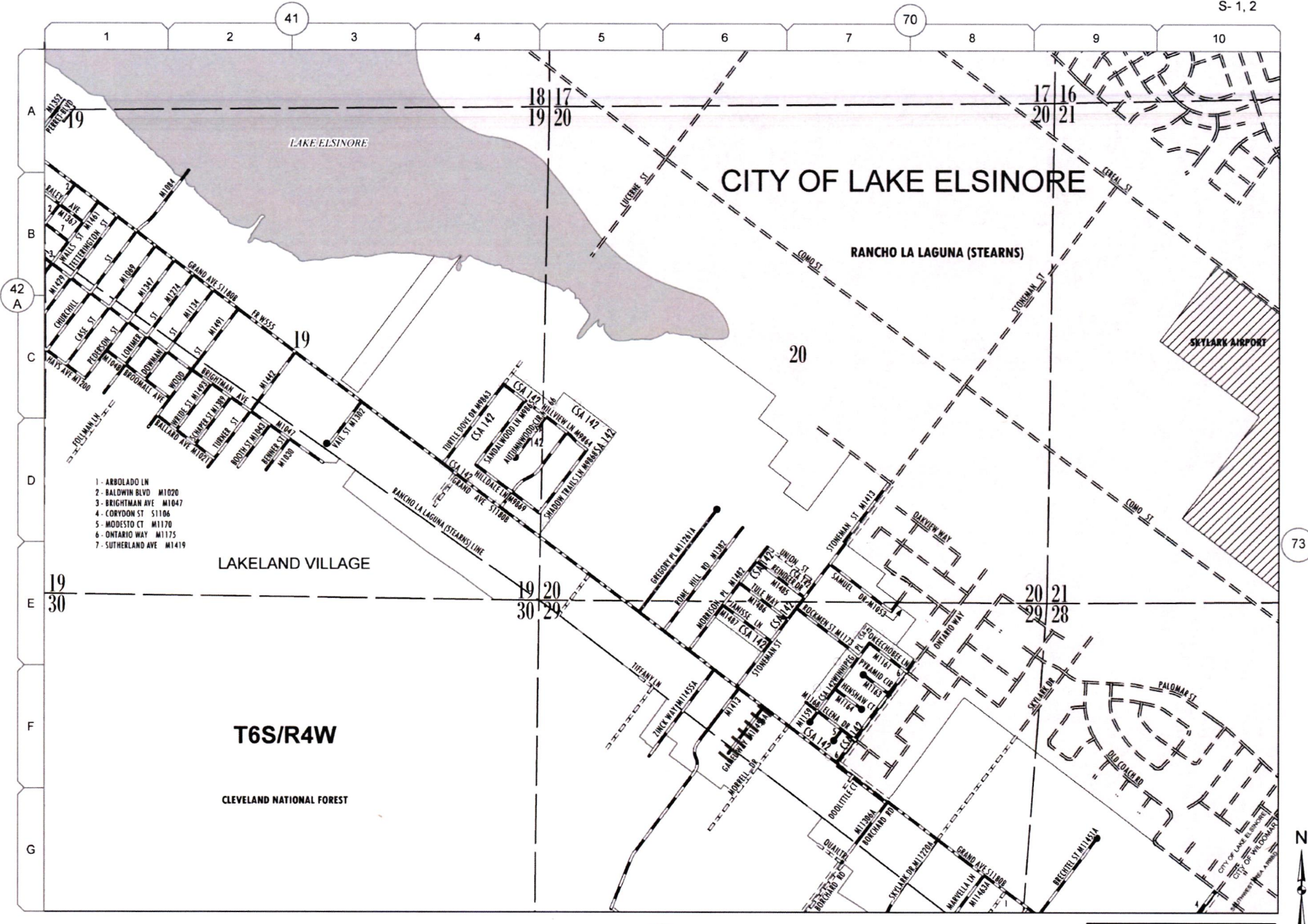
Date: 4/10/2023

Page No: 15W22

Scale: See Attached

Road Book Page: 072


Item No: 8



- 1- ARROLADO LN
- 2- BALDWIN BLVD M1020
- 3- BRIGHTMAN AVE M1047
- 4- CORYDON ST S1106
- 5- MODESTO CT M1170
- 6- ONTARIO WAY M1175
- 7- SUTHERLAND AVE M1419

May 17, 2023

76



**Addition(s) to County
Maintained System**

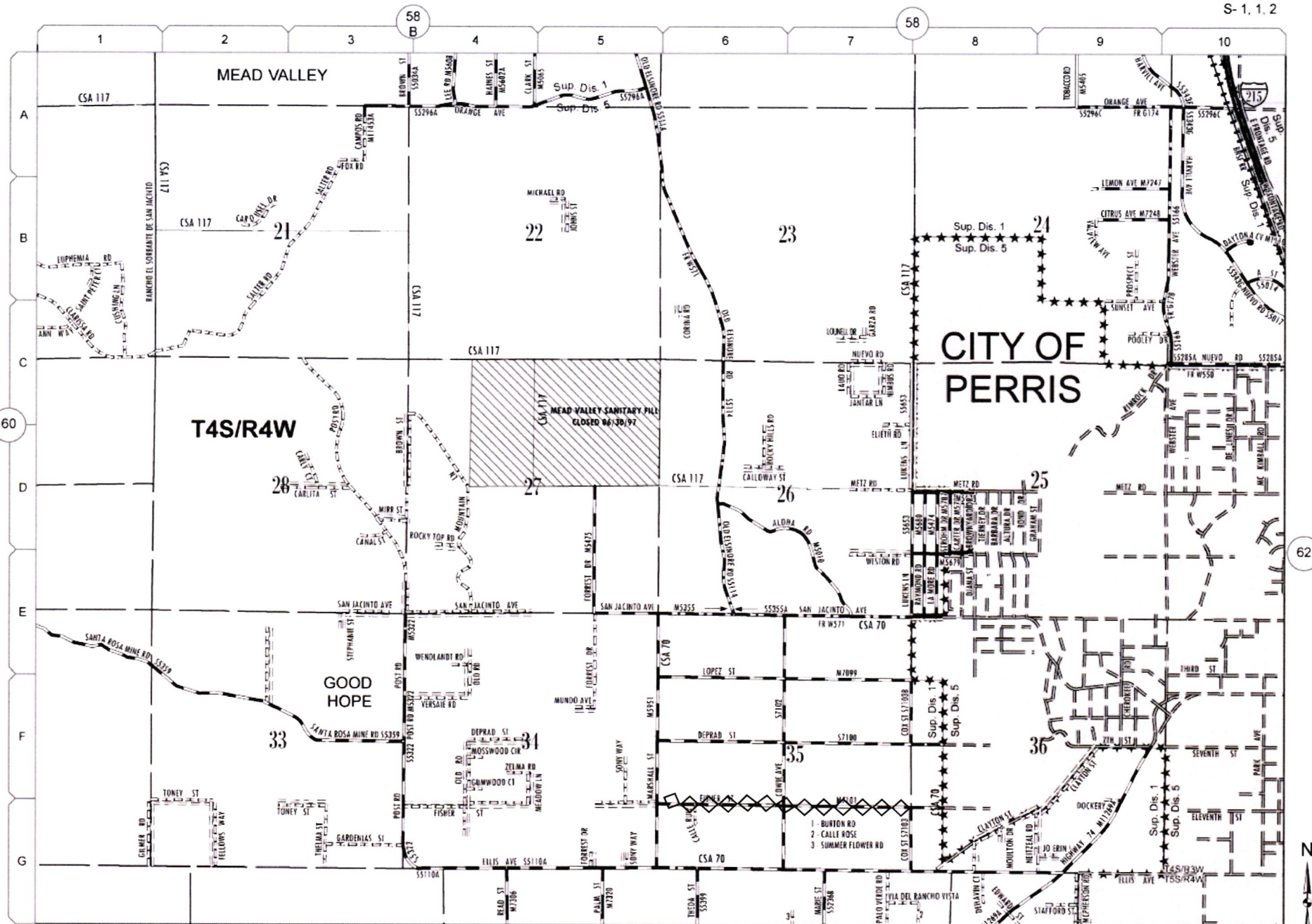
Date: 4/10/2023

Page No: 15W22

Scale: See Attached

Road Book Page: 072

Item No: 9



**Change(s) to County
Maintained System**

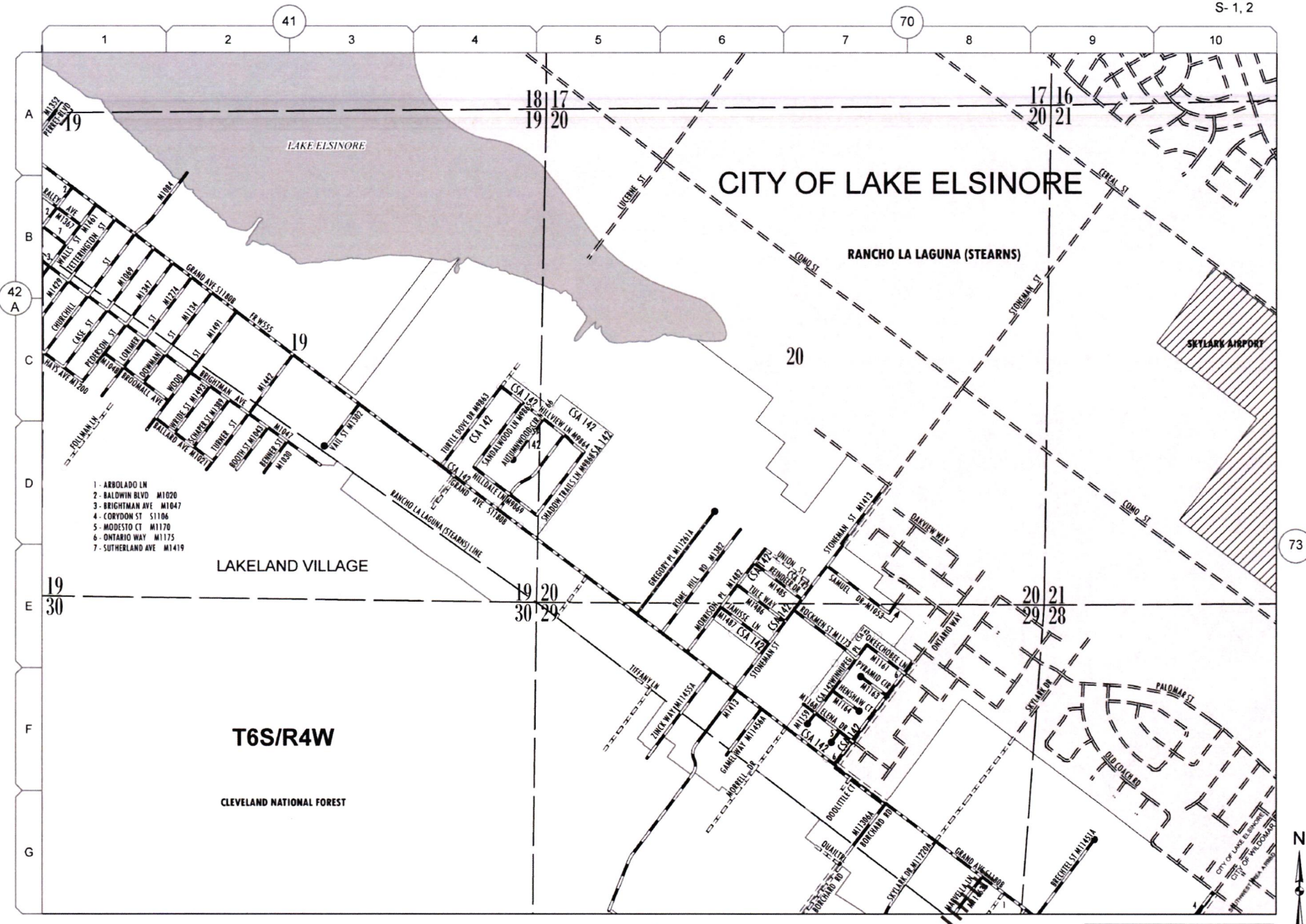
Date: 4/10/2023

Page No: 15V53

Scale: See Attached


Road Book Page: 061

Item No: 10



May 17, 2023

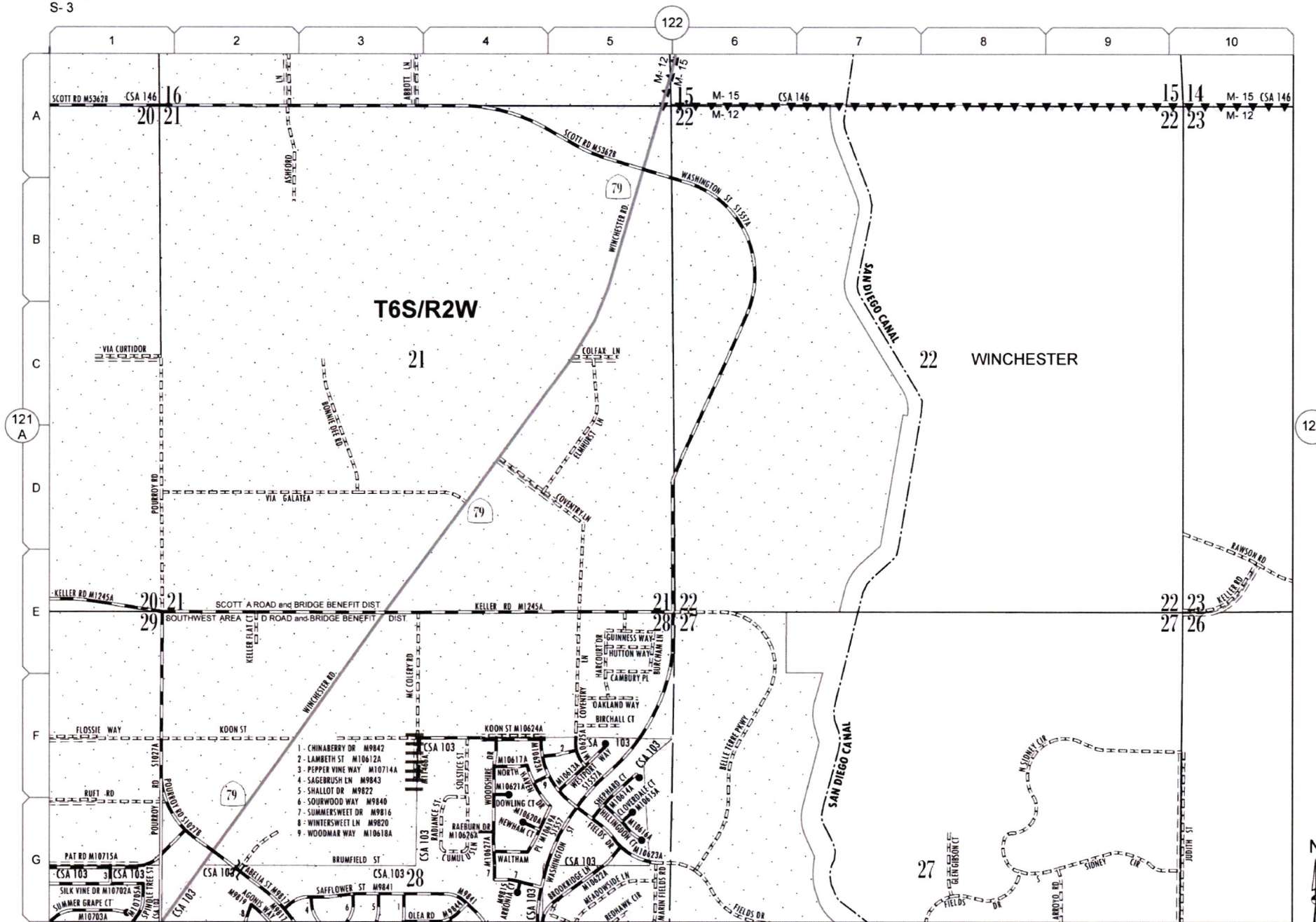
76



73

**Addition(s) to County
Maintained System**

Date: 4/10/2023
Page No: 15W22
Scale: See Attached
Road Book Page: 072
Item No: 11



121
A

122

122
C

122
B

**Addition(s) to County
Maintained System**

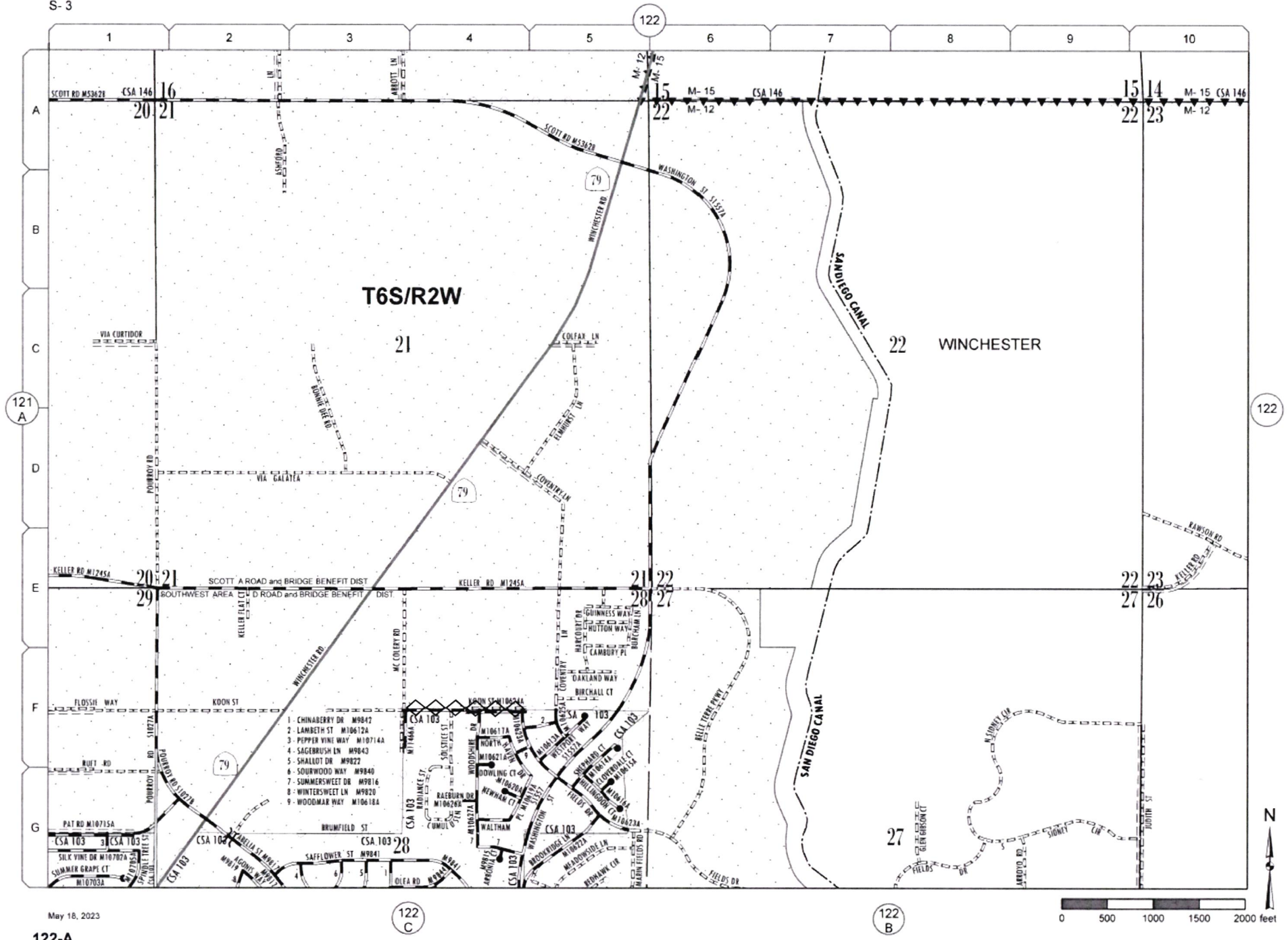
Date: 4/10/2023

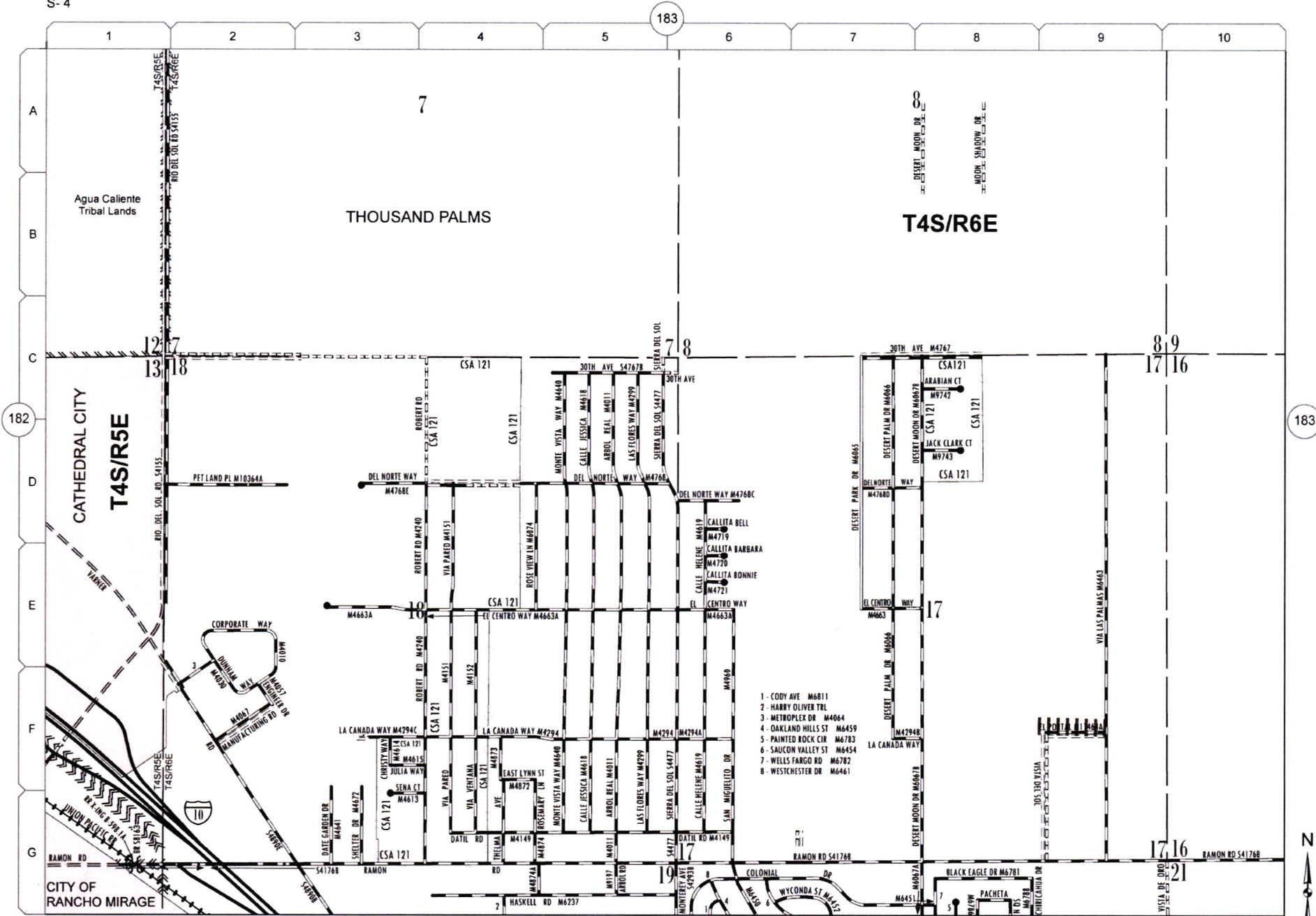
Page No: 15W

Scale: See Attached

Road Book Page: 122A

Item No: 12





182

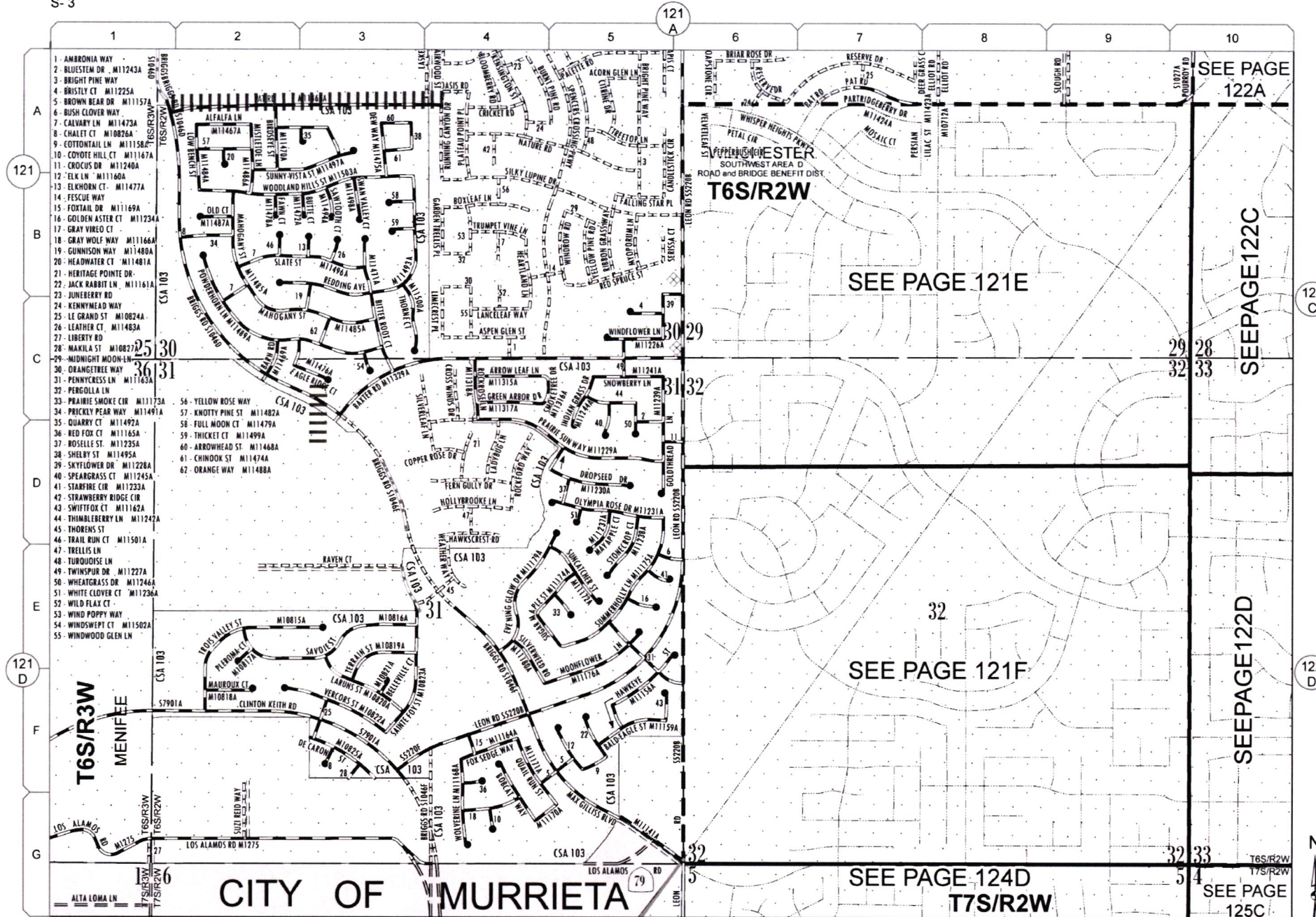
183

187
A

187
B

**Addition(s) to County
Maintained System**

Date:	<u>4/10/2023</u>
Page No:	<u>17V52</u>
Scale:	<u>See Attached</u>
Road Book Page:	<u>183A</u>
Item No:	<u>13</u>



CITY OF MURRIETA

**Addition(s) to County
Maintained System**

Date: 4/10/2023

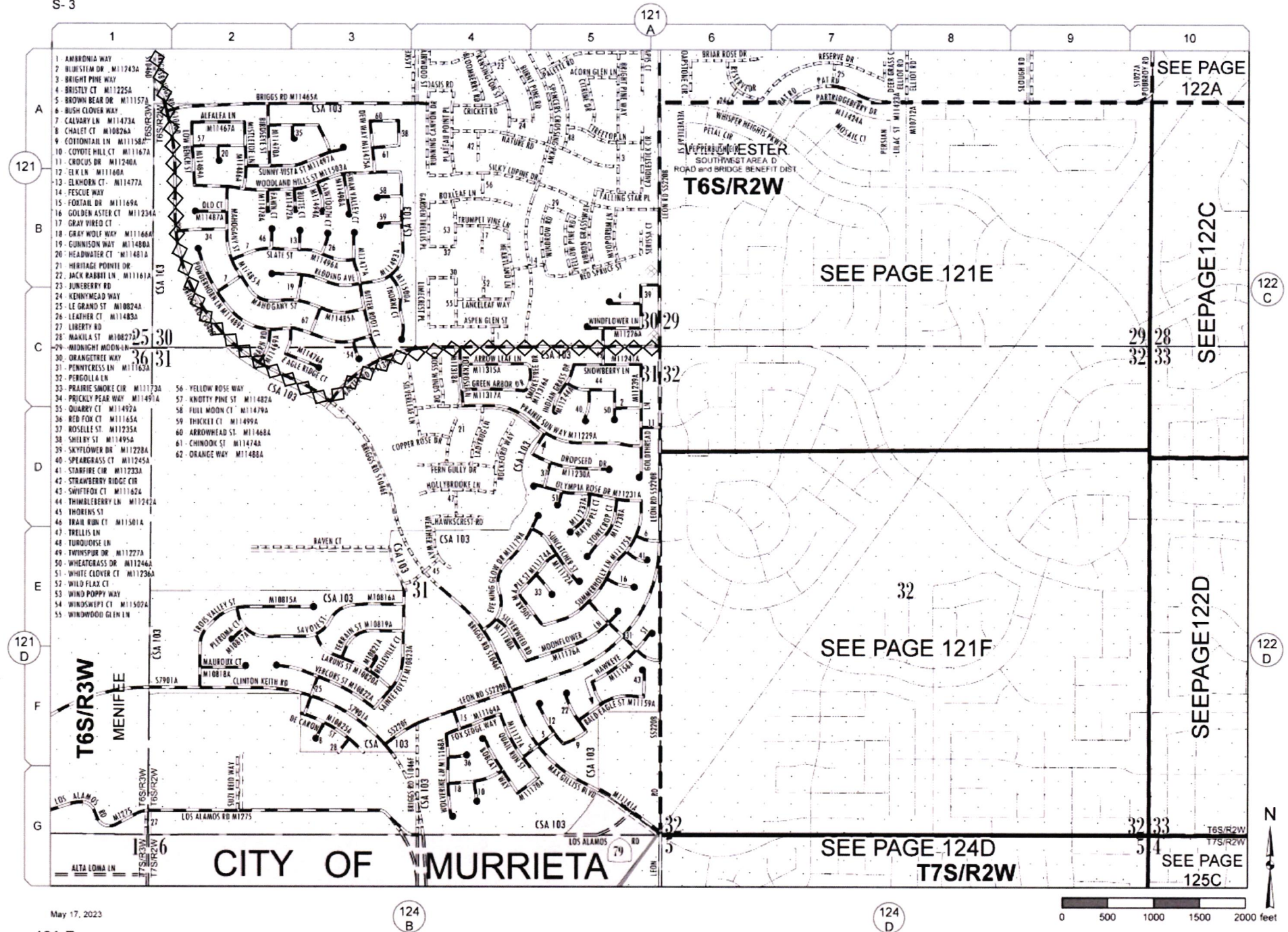
Page No: 15W24

Scale: See Attached

Road Book Page: 121B

Item No: 14





Change(s) to County
Maintained System

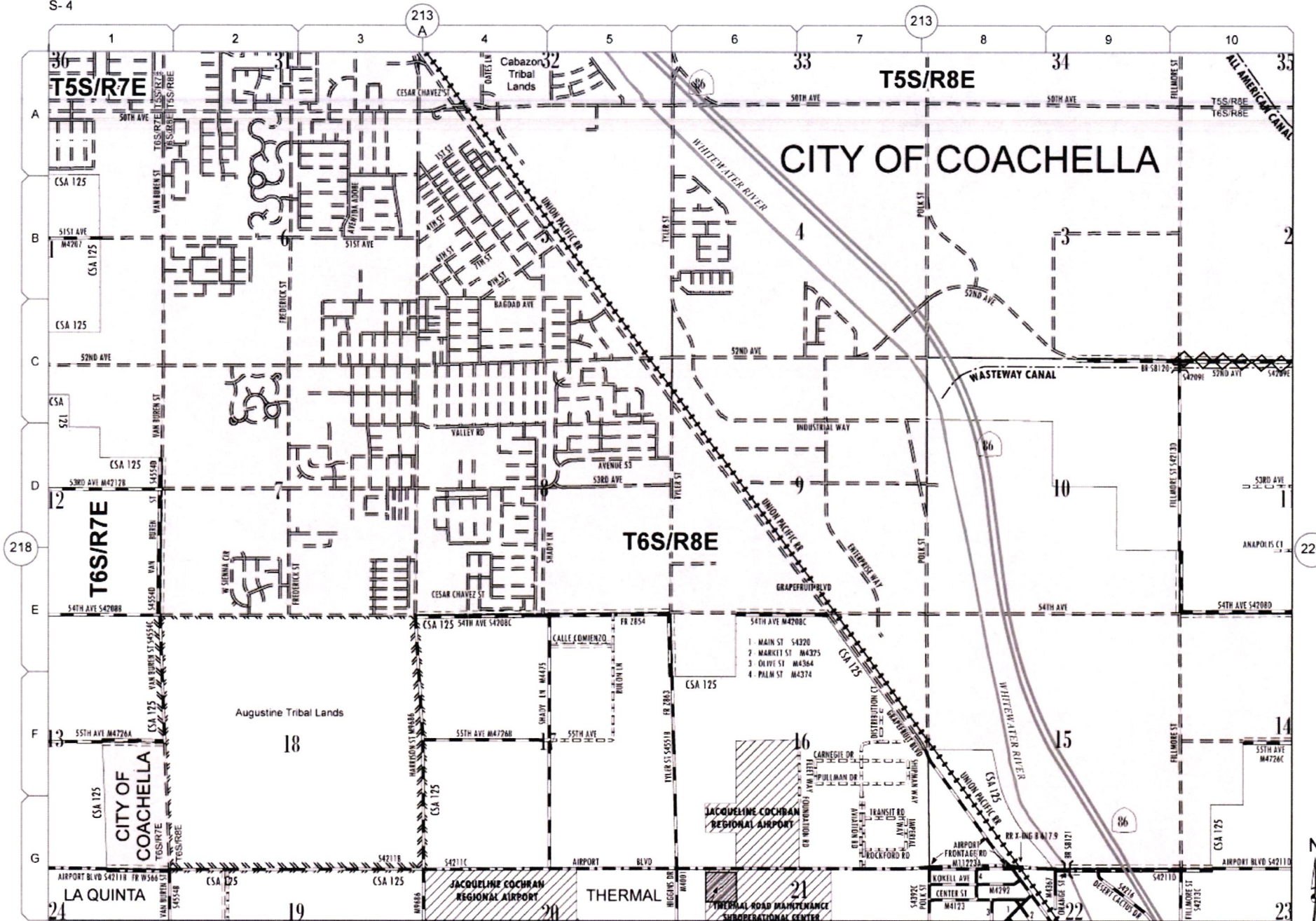
Date: 4/10/2023

Page No: 15W24

Scale: See Attached

Road Book Page: 121B

Item No: 14



Change(s) to County
Maintained System

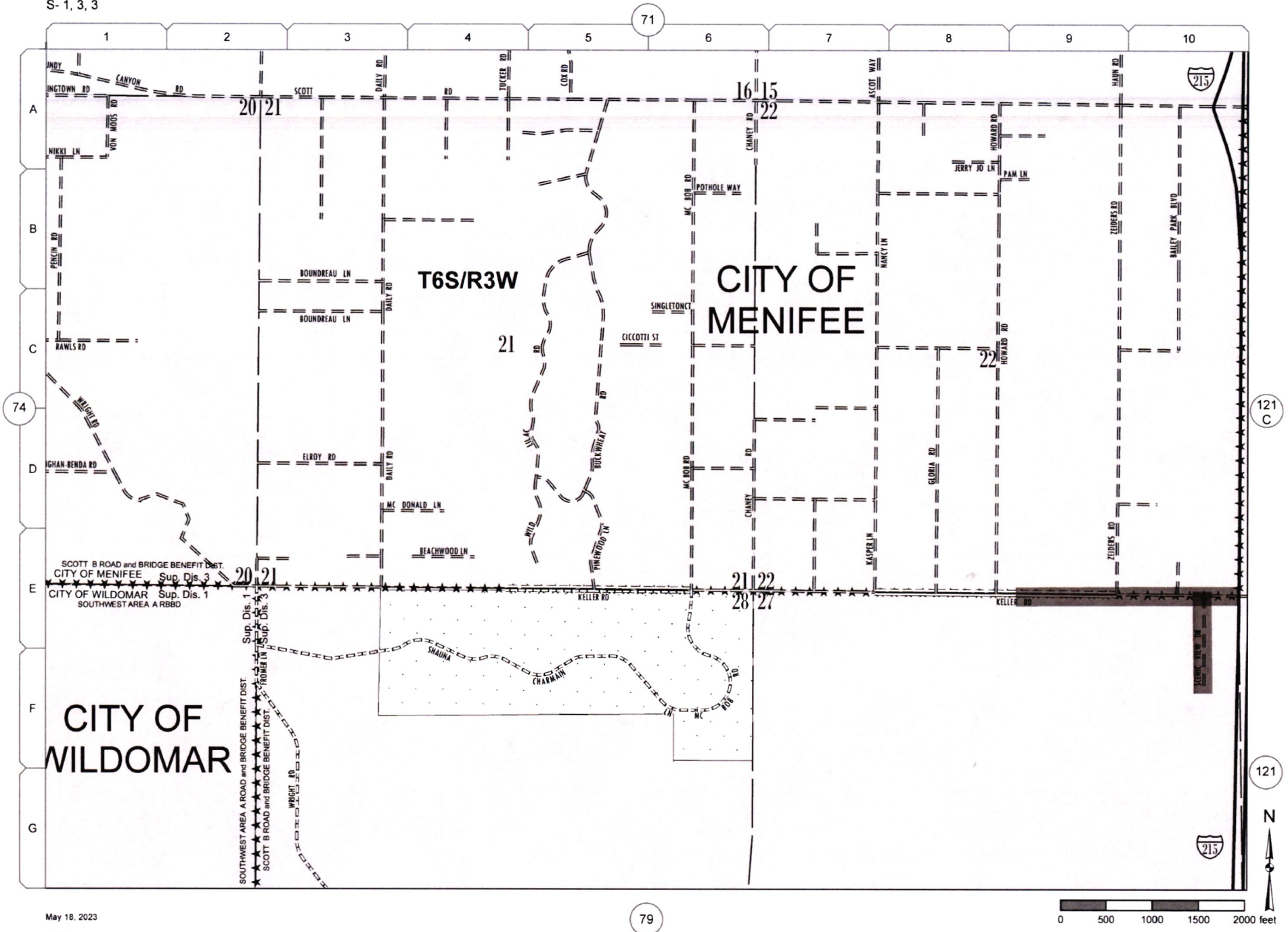
Date: 4/10/2023

Page No: 17W14

Scale: See Attached

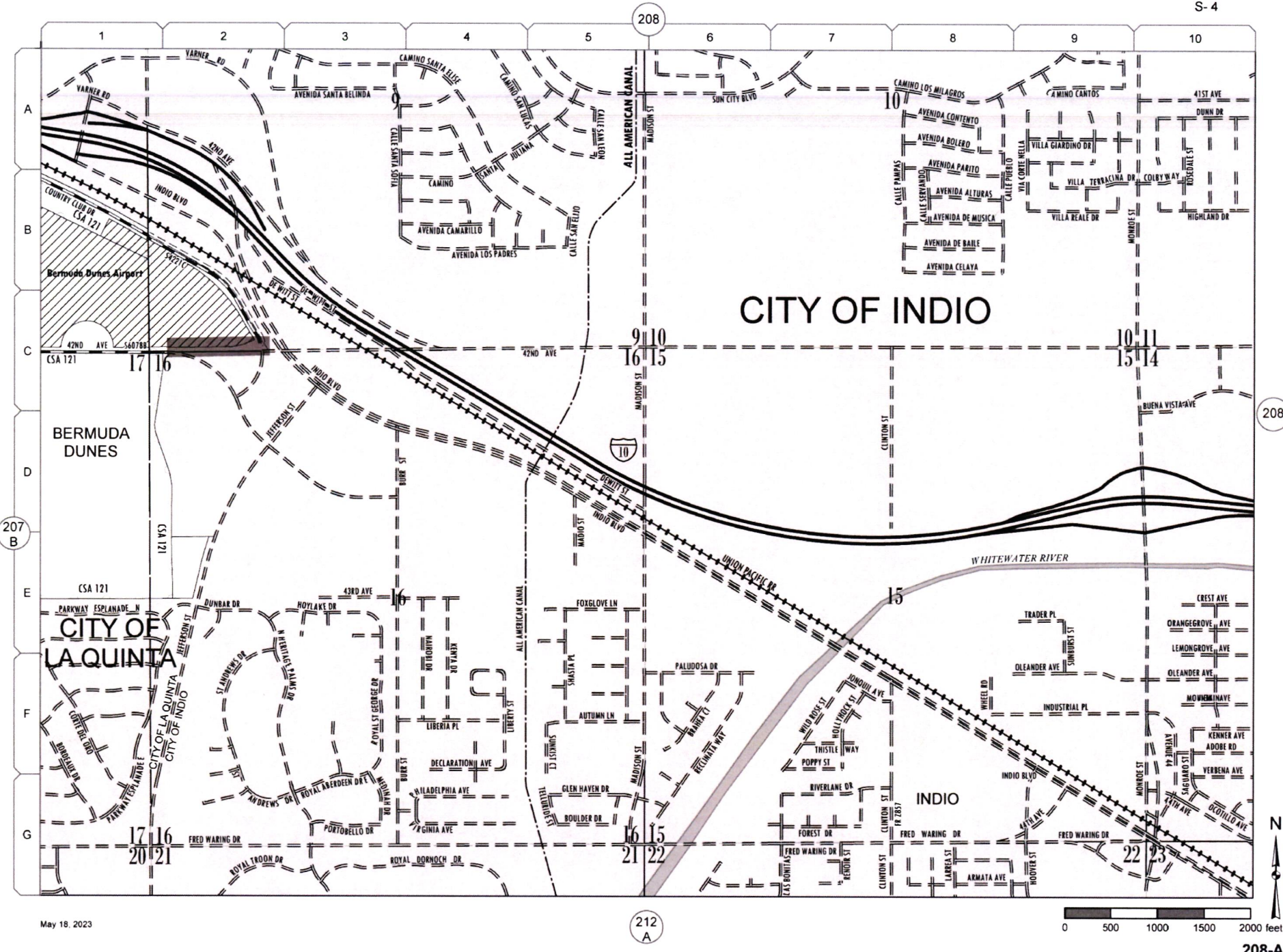
Road Book Page: 219

Item No: 15



**Deletion(s) to County
Maintained System**

Date: 4/10/2023
 Page No: 15W24
 Scale: See Attached
 Road Book Page: 075
 Item No: 16



May 18, 2023

208-A

Deletion(s) to County
Maintained System

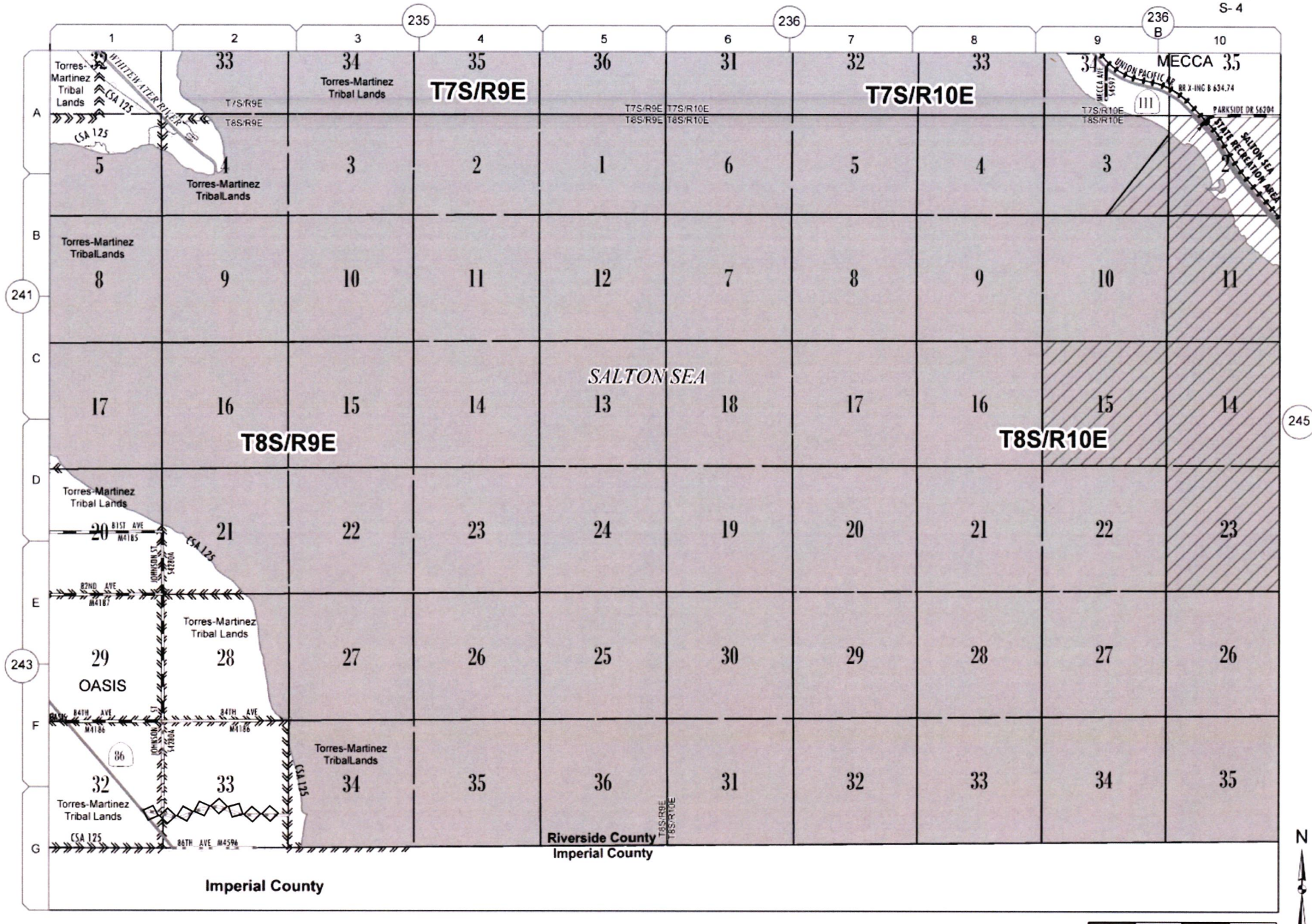
Date: 4/10/2023

Page No: 17W13


Scale: See Attached

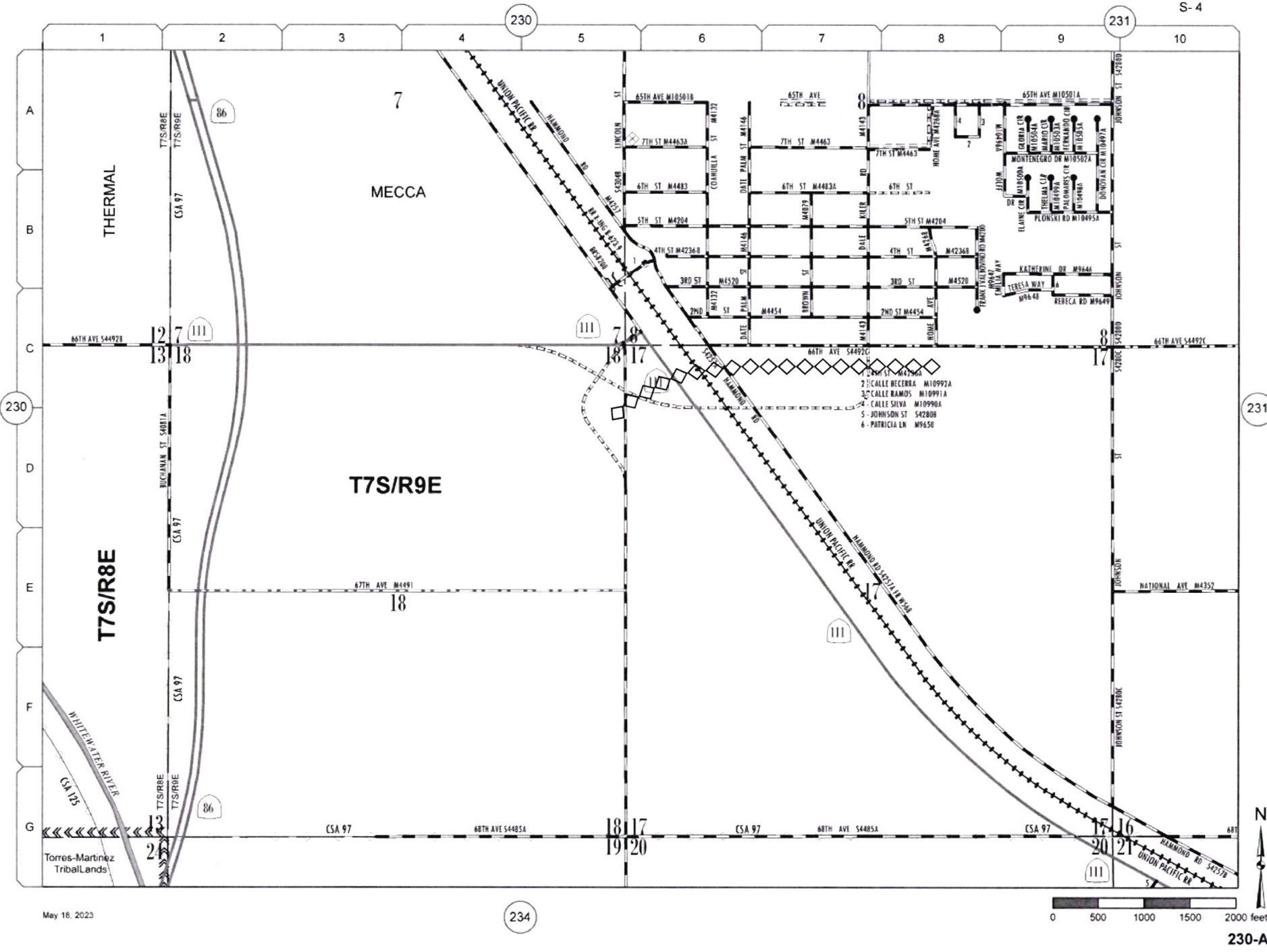
Road Book Page: 208A

Item No: 17



Change(s) to County Maintained System	
Date:	<u>4/10/2023</u>
Page No:	<u>17W45</u>
Scale:	<u>See Attached</u>
Road Book Page:	<u>244</u>
Item No:	<u>18</u>





May 18, 2023

234

230-A

**Change(s) to County
Maintained System**

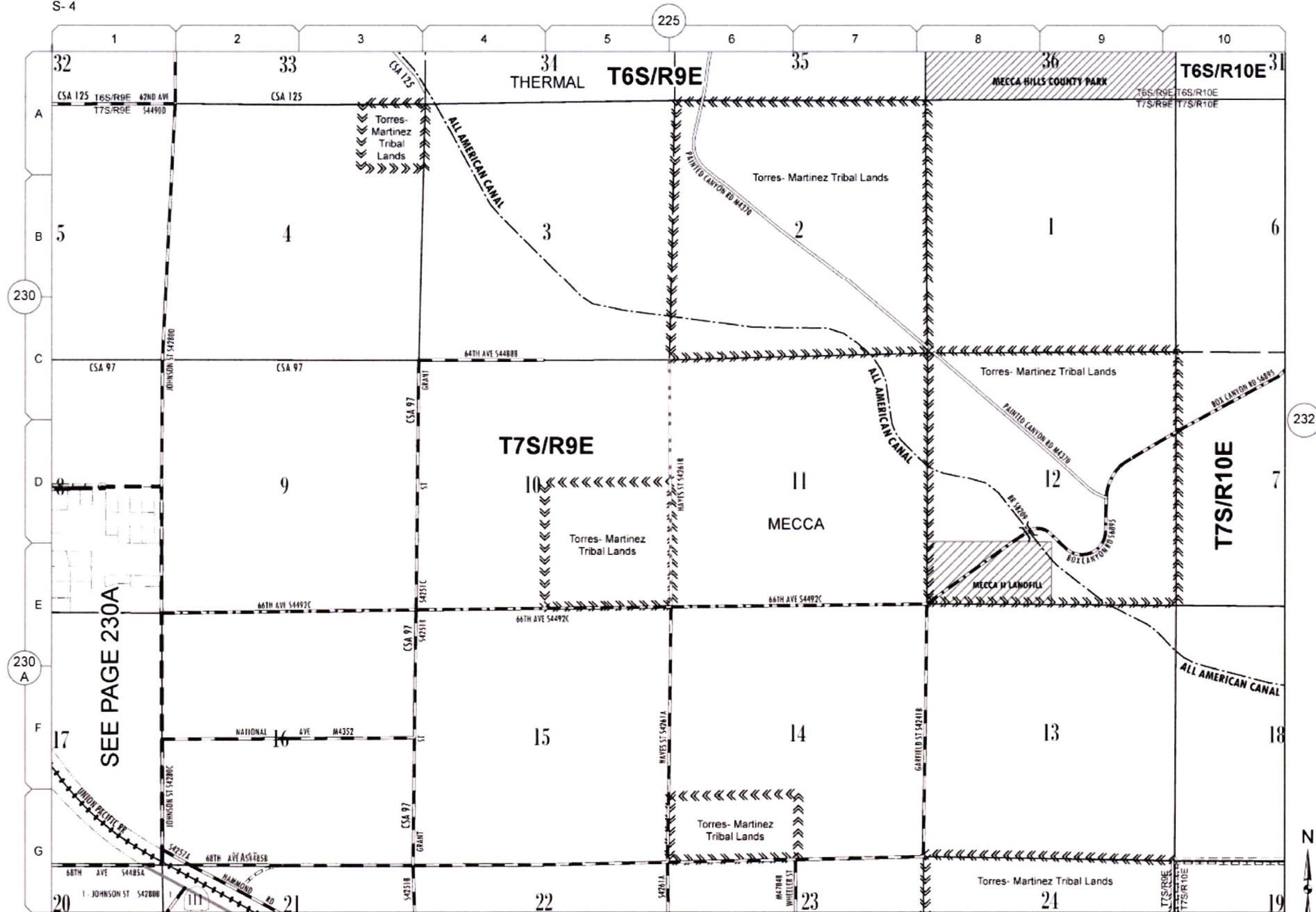
Date: 4/10/2023

Page No: 17W35

Scale: See Attached

Road Book Page: 230A

Item No: 19



SEE PAGE 230A

**Change(s) to County
Maintained System**

Date: 4/10/2023

Page No: 17W25

Scale: See Attached

Road Book Page: 231

Item No: 19

TABULATION OF

COUNTY MAINTAINED ROAD SYSTEM

RIVERSIDE COUNTY

APRIL 1, 2023

EXHIBIT "B"



RIVERSIDE COUNTY MAINTAINED ROAD SYSTEM
2022-2023 SUMMARY OF ADDED/CHANGED/DELETED MAINTAINED ROADS

STATUS	ROAD #	NAME	FROM	TO	LENGTH	MAP SHEET	MAP COORD	SUPV DIST	PLUS/MIN
ADDED	M11460A	DESERT VIEW DR	AMETHYST DR	MESQUITE RD	0.23	142	F08	4	0.23
ADDED	M11461A	JOSHUA RD	AMETHYST DR	TAMARACK RD	0.41	142	G08	4	0.41
ADDED	M11463A	MARVELLA LN	GRAND AVE	566 FT S GRAND AVE	0.11	72	G08	1	0.11
ADDED	M11464A	EL PORTAL	VIA LAS PALMAS	665 FT W VIA LAS PALMAS	0.13	183A	F08	4	0.13
ADDED	M11466A	MC COLERY RD	KOON ST	466 FT S KOON ST	0.09	122A	F03	3	0.09
ADDED	M11467A	ALFALFA LN	MISTLETOE LN	LOW BENCH ST	0.11	121B	A02	3	0.11
ADDED	M11468A	ARROWHEAD ST	DEW WAY	SHELBY ST	0.06	121B	A03	3	0.06
ADDED	M11469A	BARN RD	BRIGGS RD	POWDERHORN LN	0.07	121B	C02	3	0.07
ADDED	M11470A	BIRDSEYE ST	PAT RD	SUNNY VISTA ST	0.13	121B	A02	3	0.13
ADDED	M11471A	BITTER ROOT CT	BAXTER RD	294 FT N SLATE ST	0.27	121B	C02	3	0.27
ADDED	M11472A	BUTTE CT	WOODLAND HILLS ST	223 FT S WOODLAND HILLS ST	0.04	121B	B06	3	0.04
ADDED	M11473A	CALVARY LN	POWDERHORN LN	MAHOGANY ST	0.06	121B	B02	3	0.06
ADDED	M11474A	CHINOOK ST	SHELBY ST	DEW WAY	0.05	121B	A03	3	0.05
ADDED	M11475A	DEW WAY	WOODLAND HILLS ST	ARROWHEAD ST	0.11	121B	A03	3	0.11
ADDED	M11476A	EAGLE RIDGE CT	POWDERHORN LN	673 FT SE POWDERHORN LN	0.13	121B	C02	3	0.13
ADDED	M11478A	FAWN CT	WOODLAND HILLS ST	214 FT S WOODLAND HILLS ST	0.04	121B	B02	3	0.04
ADDED	M11479A	FULL MOON CT	REDDING AVE	264 FT W REDDING AVE	0.05	121B	B03	3	0.05
ADDED	M11480A	GUNNISON WAY	MAHOGANY ST	REDDING AVE	0.05	121B	C03	3	0.05
ADDED	M11481A	HEADWATER CT	KNOTTY PINE ST	161 FT S KNOTTY PINE ST	0.03	121B	A02	3	0.03
ADDED	M11482A	KNOTTY PINE ST	LOW BENCH ST	MISTLETOE LN	0.11	121B	A02	3	0.11
ADDED	M11483A	LEATHER CT	SLATE ST	234 FT N SLATE ST	0.04	121B	B03	3	0.04
ADDED	M11484A	LOW BENCH ST	ALFALFA LN	WOODLAND HILLS ST	0.13	121B	A02	3	0.13
ADDED	M11485A	MAHOGANY ST	WOODLAND HILLS ST	BITTER ROOT CT	0.47	121B	B02	3	0.47
ADDED	M11486A	MISTLETOE LN	ALFALFA LN	WOODLAND HILLS ST	0.14	121B	A02	3	0.14
ADDED	M11487A	OLD ST	MAHOGANY ST	341 FT W MAHOGANY ST	0.06	121B	B02	3	0.06
ADDED	M11488A	ORANGE WAY	POWDERHORN LN	MAHOGANY ST	0.06	121B	C03	3	0.06
ADDED	M11489A	POWDERHORN LN	BITTER ROOT CT	521 FT NW CALVARY LN	0.45	121B	C02	3	0.45
ADDED	M11490A	PRAIRIE DOG WAY	BIRDSEYE ST	SUNNY VISTA ST	0.16	121B	A03	3	0.16
ADDED	M11491A	PRICKLY PEAR WAY	BRIGGS RD	MAHOGANY ST	0.11	121B	B02	3	0.11
ADDED	M11492A	QUARRY CT	PRAIRIE DOG WAY	164 FT S PRAIRIE DOG WAY	0.03	121B	A03	3	0.03



RIVERSIDE COUNTY MAINTAINED ROAD SYSTEM
2022-2023 SUMMARY OF ADDED/CHANGED/DELETED MAINTAINED ROADS

STATUS	ROAD #	NAME	FROM	TO	LENGTH	MAP SHEET	MAP COORD	SUPV DIST	PLUS/MIN
ADDED	M11493A	REDDING AVE	WOODLAND HILLS ST	328 FT W GUNNISON WAY	0.47	121B	B03	3	0.47
ADDED	M11494A	SAWTOOTH CT	WOODLAND HILLS ST	320 FT S WOODLAND HILLS ST	0.06	121B	B03	3	0.06
ADDED	M11495A	SHELBY ST	ARROWHEAD ST	CHINOOK ST	0.05	121B	A03	3	0.05
ADDED	M11496A	SLATE ST	MAHOGANY ST	BITTER ROOT CT	0.26	121B	B02	3	0.26
ADDED	M11497A	SUNNY VISTA ST	MISTLETOE LN	174 FT E PRAIRIE DOG WAY	0.21	121B	A03	3	0.21
ADDED	M11498A	SWAN VALLEY CT	WOODLAND HILLS ST	440 FT S WOODLAND HILLS ST	0.08	121B	B03	3	0.08
ADDED	M11499A	THICKET CT	REDDING AVE	22 FT W REDDING AVE	0.04	121B	B03	3	0.04
ADDED	M11500A	THORNE CT	REDDING AVE	724 FT S REDDING AVE	0.14	121B	C03	3	0.14
ADDED	M11501A	TRAIL RUN CT	SLATE ST	213 FT N SLATE ST	0.04	121B	B02	3	0.04
ADDED	M11502A	WINDSWEPT CT	POWDERHORN LN	206 FT S POWDERHORN LN	0.04	121B	C03	3	0.04
ADDED	M11503A	WOODLAND HILLS ST	LOW BENCH ST	MAHOGANY ST	0.43	121B	B03	3	0.43
ADDED	M11456A	GAMEL WAY	GRAND AVE	607 FT S GRAND AVE	0.12	72	F06	1	0.12
ADDED	M11457A	AMETHYST DR	HAUGEN-LEHMANN RD	DESERT VIEW AVE	0.23	14	F07	4	0.23
ADDED	M11458A	FORD DRY LAKE RD	CHUCKWALLA VALLEY RD	120 FT N CHUCKWALLA VALLEY RD	0.02	257	G02	4	0.02
ADDED	M6051A	SAGEBRUSH AVE	HAUGEN-LEHMANN RD	MESQUITE RD	0.23	142	G08	4	0.23
								TOTAL MILEAGE ADDED:	6.35
STATUS	ROAD #	NAME	FROM	TO	LENGTH	MAP SHEET	MAP COORD	SUPV DIST	PLUS/MIN
CHANGE	M7101	FISHER ST			1.13	061	F06	1	0.13
CHANGE	S1046D	BRIGGS RD	BAXTER RD	5267 FT N PAT RD (MENIFEE CITY LIMITS)	1.77	121B	E02	3	0.74
CHANGE	S4209D	52ND AVE	FILLMORE ST	2180 FT W FILLMORE ST	0.41	219	C09	4	-0.09
CHANGE	S4257B	HAMMOND RD	66TH	4TH ST	0.22	230A	C06	4	0.02
CHANGE	S4488B	64TH AVE	GRAPEFRUIT BLVD	2012 FT W GRAPEFRUIT BLVD	0.38	231	C04	4	-0.12
CHANGE	M11459A	CACTUS CT	CHOLLA RD	DESERT VIEW AVE	0.07	142	F08	4	0.07
CHANGE	M10624A	KOON ST	MC COLERY RD	49 FT E WOODSHIRE DR	0.25	122A	F04	3	0.12
CHANGE	M11329A	BAXTER RD	BRIGGS RD	LEON RD	0.71	121B	C04	3	0.3
CHANGE	M11455A	ZINCK WAY	GRAND AVE	1137 FT S GRAND AVE	0.22	72	F06	1	0.22
CHANGE	M4184	85TH AVE	GRANT ST	6379 FT W GRANT ST	1.21	244	G02	4	0.41
CHANGE	M4236A	04TH ST	GRAPEFRUIT BLVD	HAMMOND RD	0.11	230A	B05	4	0.02
CHANGE	M4236B	04TH ST	FRANK VALDOVINO RD	450 FT W COAHUILLA ST	0.64	230A	B06	4	-0.03



RIVERSIDE COUNTY MAINTAINED ROAD SYSTEM
 2022-2023 SUMMARY OF ADDED/CHANGED/DELETED MAINTAINED ROADS

STATUS	ROAD #	NAME	FROM	TO	LENGTH	MAP SHEET	MAP COORD	SUPV DIST	PLUS/MIN
CHANGE	M11477A	ELKHORN CT	SLATE ST	210 FT N SLATE ST	0.04	121B	G03	3	0.04
							TOTAL MILEAGE CHANGED:		1.83
STATUS	ROAD #	NAME	FROM	TO	LENGTH	MAP SHEET	MAP COORD	SUPV DIST	PLUS/MIN
DELETION	M1245	KELLER RD	MURRIETA C/L	337920' W TO STUB	0.64	075	E09	3	-0.64
DELETION	S6078C	42ND AVE	COUNTRY CLUB DR	URBAN BOUNDARY	0.14	208A	C02	4	-0.14
DELETION	M7596	SCENIC VIEW DR	KELLER RD	TO END	0.19	075	E10	3	-0.19
							TOTAL MILEAGE DELETED:		-0.97
TOTAL MILEAGE							TOTAL ADDED MILEAGE:		7.21

MAPS OF
COUNTY MAINTAINED ROAD SYSTEM
RIVERSIDE COUNTY

APRIL 1, 2023

EXHIBIT "A"

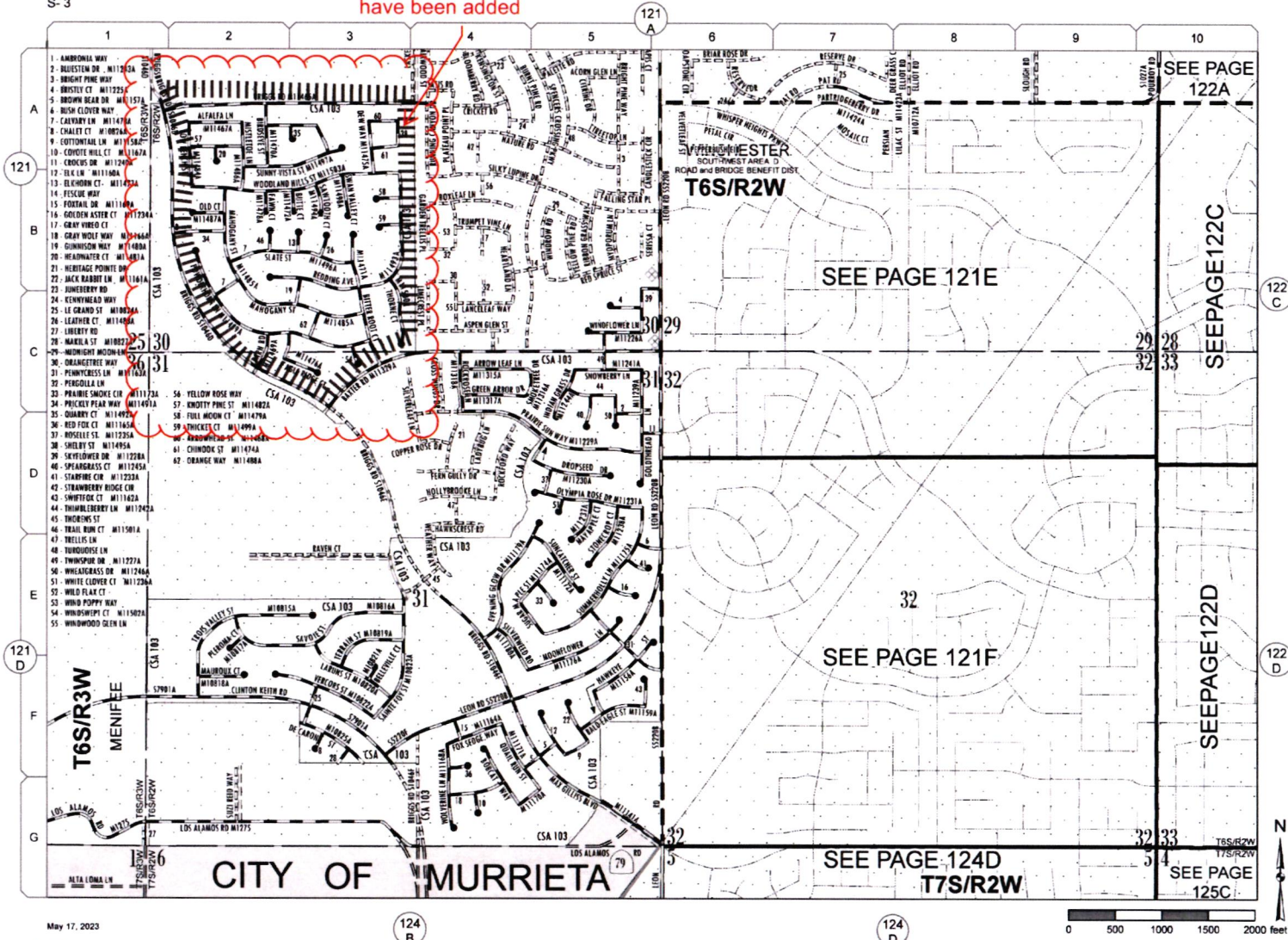
ADDITIONS ||||||||||||||||||

CHANGES ◇◇◇◇◇◇◇◇◇◇

DELETIONS ██████████

M-12
S-3


All internal streets
have been added



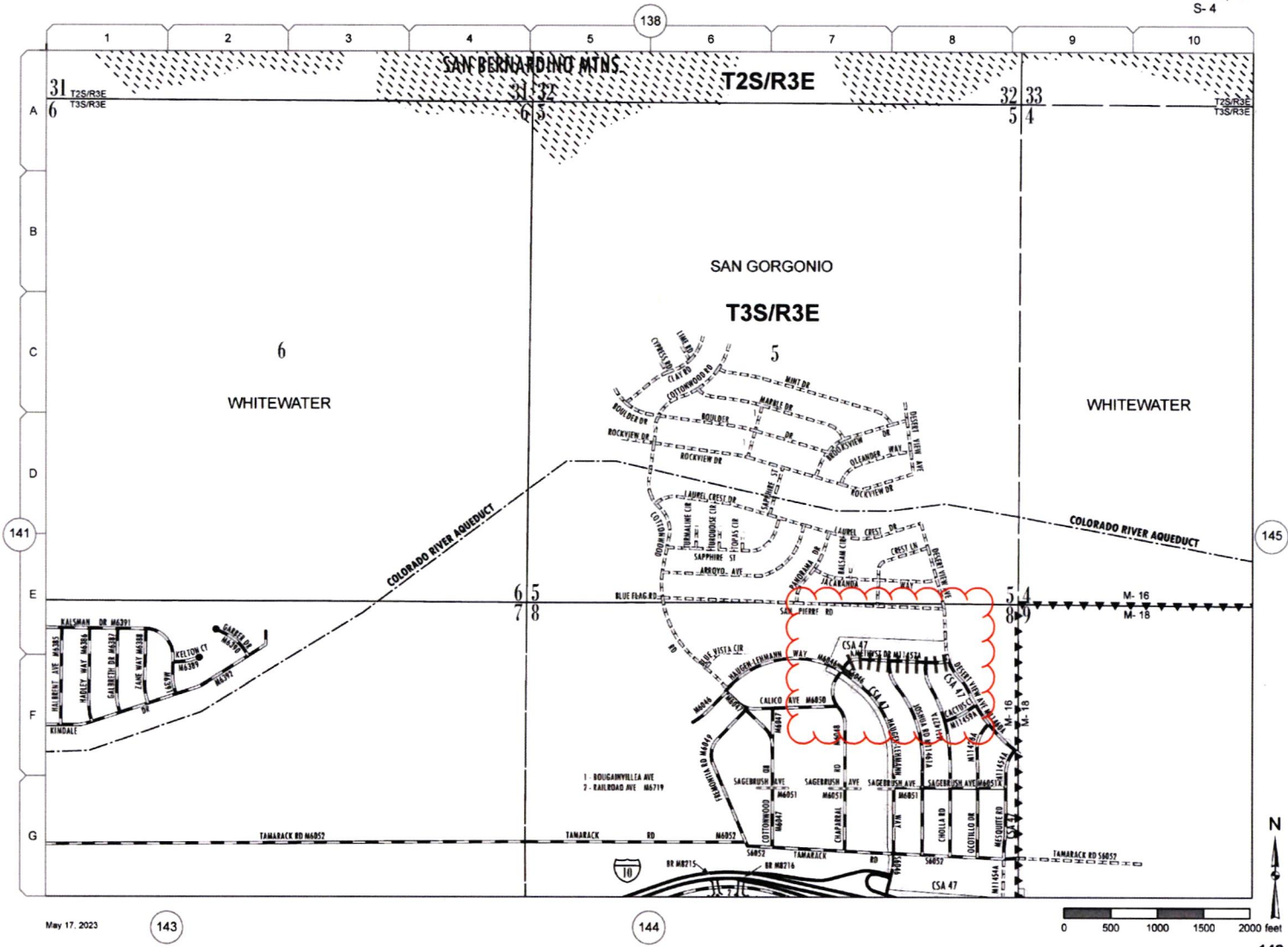
May 17, 2023
121-B

124
B

124
D




Addition(s) to County Maintained System	
Date:	<u>3/23/2023</u>
Page No:	<u>15W24</u>
Scale:	<u>See Attached</u>
Road Book Page:	<u>121B</u>
Item No:	<u>1</u>



May 17, 2023

143

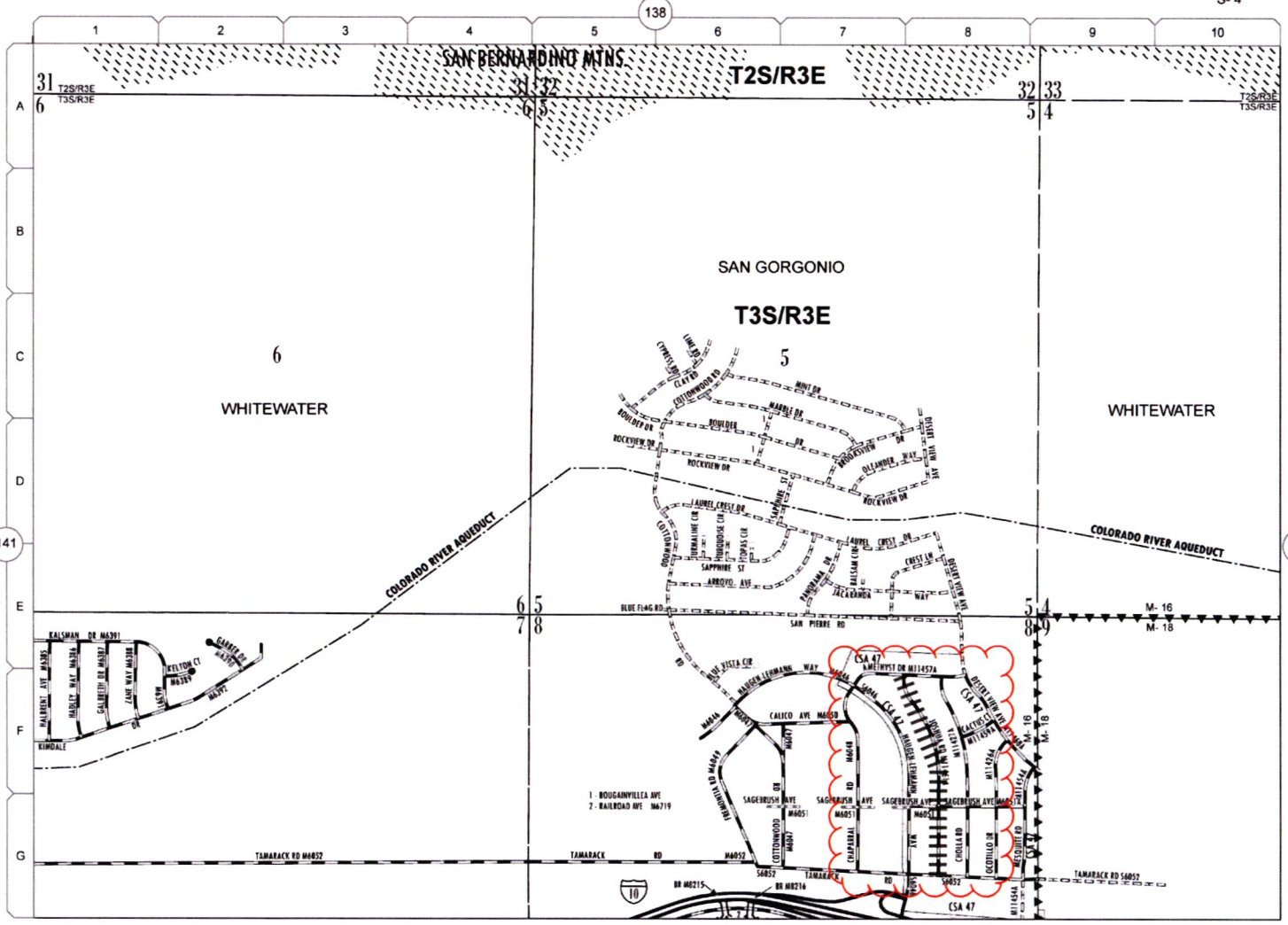
144



142

**Addition(s) to County
Maintained System**

Date: 4/10/2023
 Page No: 16V34
 Scale: See Attached
 Road Book Page: 142
 Item No: 2



May 17, 2023

143

144

N
142

**Addition(s) to County
Maintained System**

Date: 4/10/2023

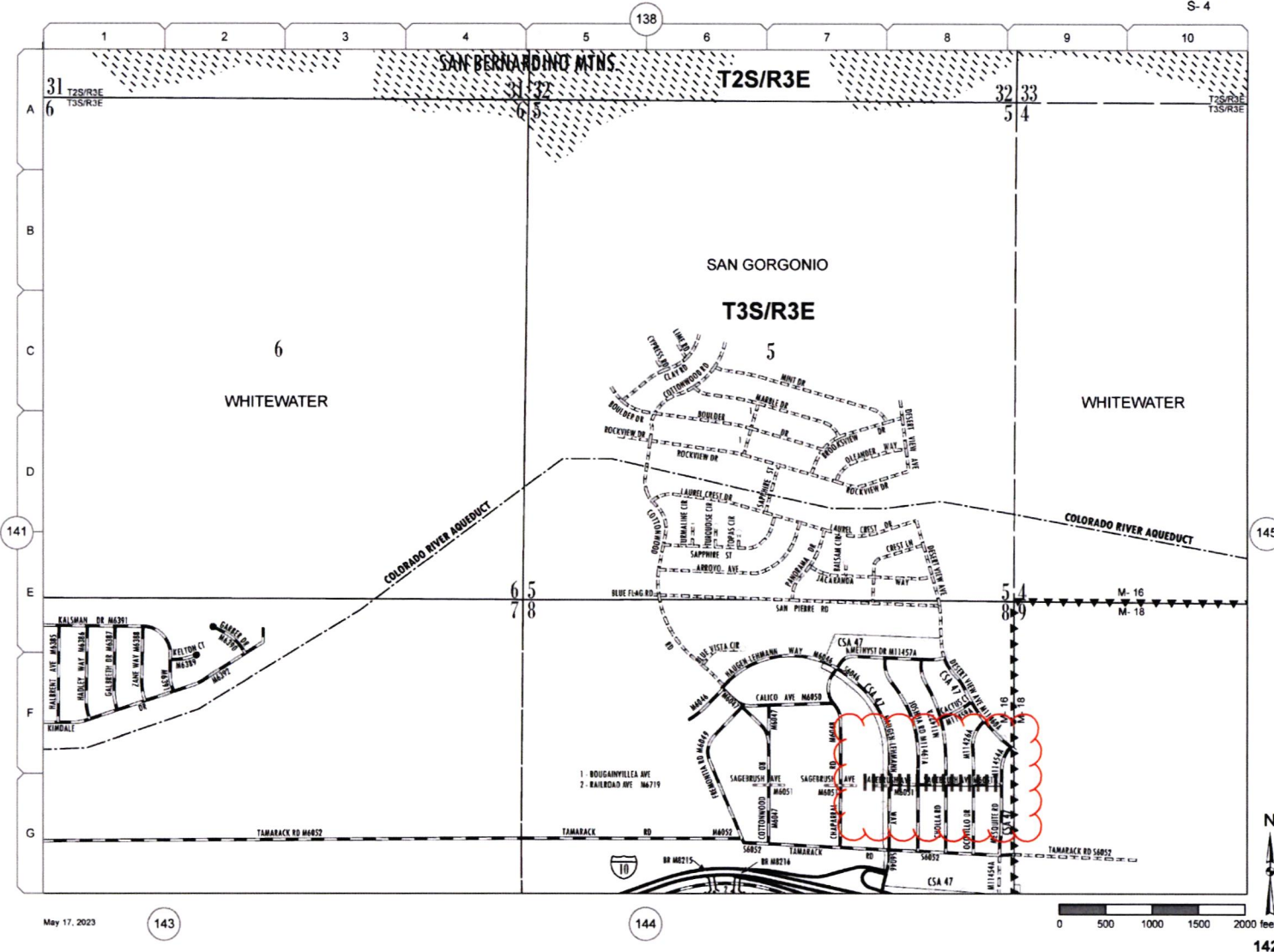
Page No: 16V34

Scale: See Attached

Road Book Page: 142

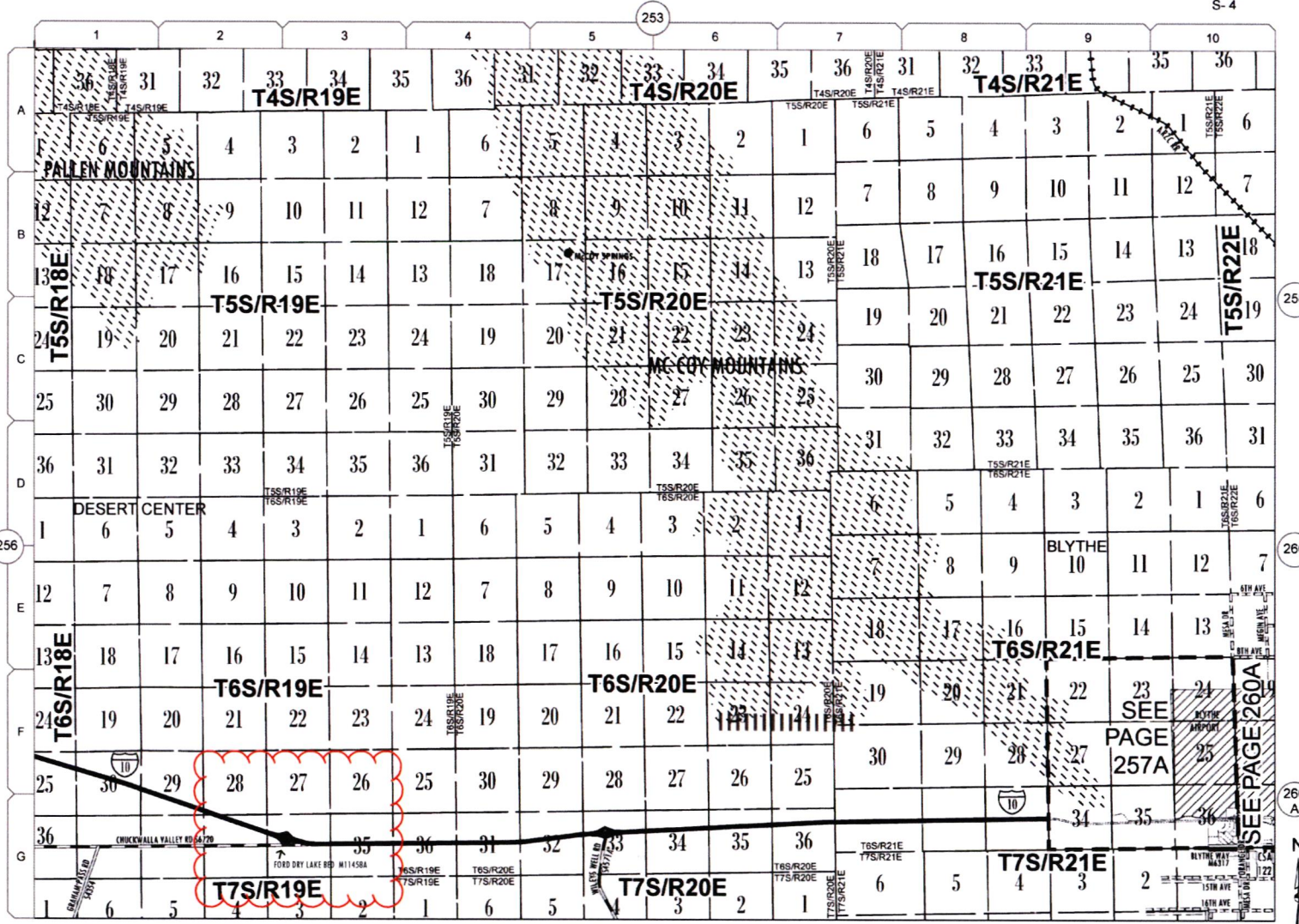
Item No: 3

1. HOUICANNVILLE AVE
2. RAILROAD AVE 16719



**Addition(s) to County
Maintained System**

Date: 4/10/2023
Page No: 16V34
Scale: See Attached
Road Book Page: 142
Item No: 4



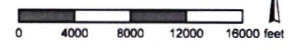
258

260

260
A

264

May 17, 2023



257

Addition(s) to County
Maintained System

Date: 4/10/2023

Page No: 20W

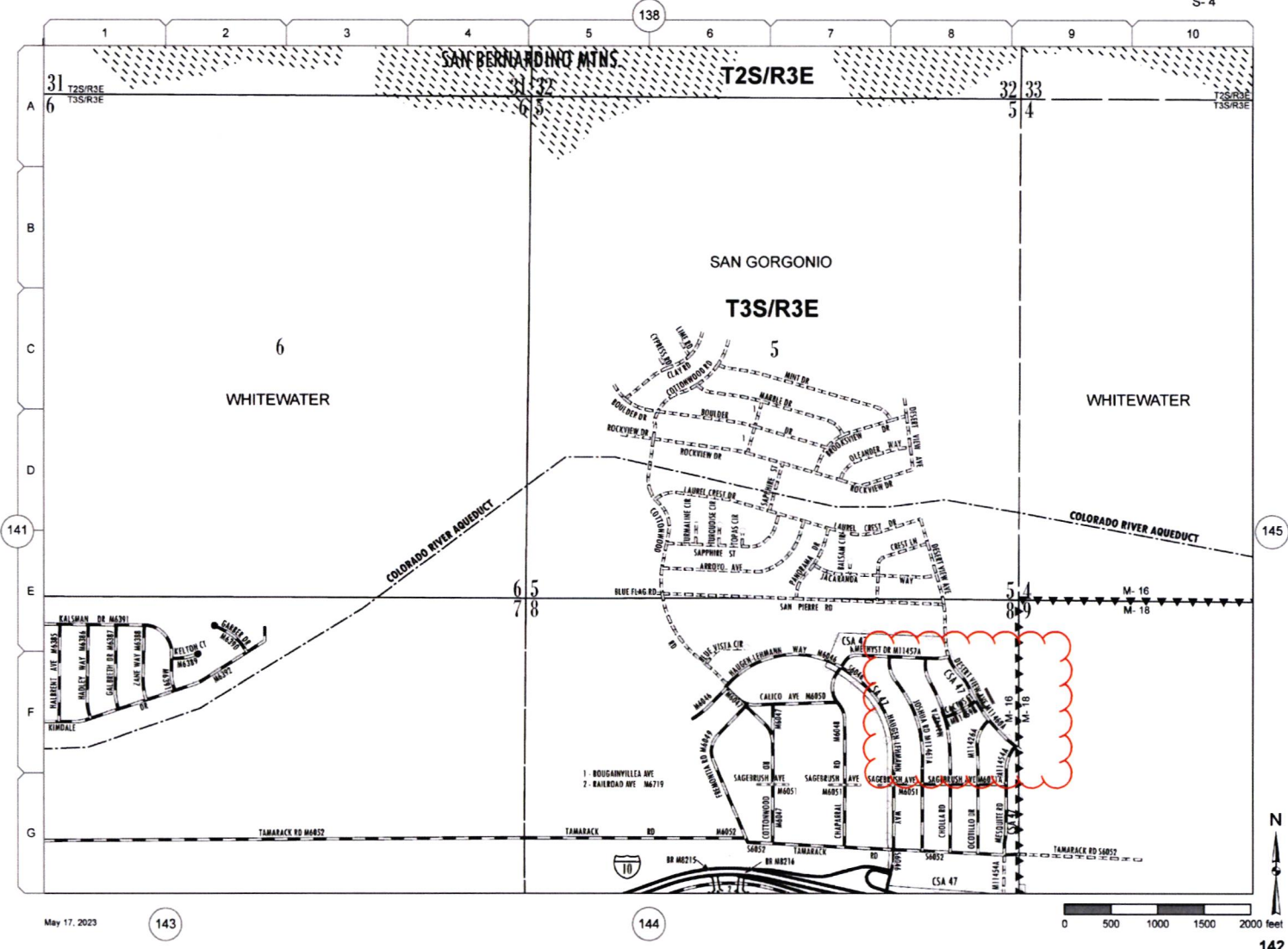
Scale: See Attached

Road Book Page: 257

Item No: 5

SEE PAGE 257A

SEE PAGE 260A



May 17, 2023

143

144

142

**Addition(s) to County
Maintained System**

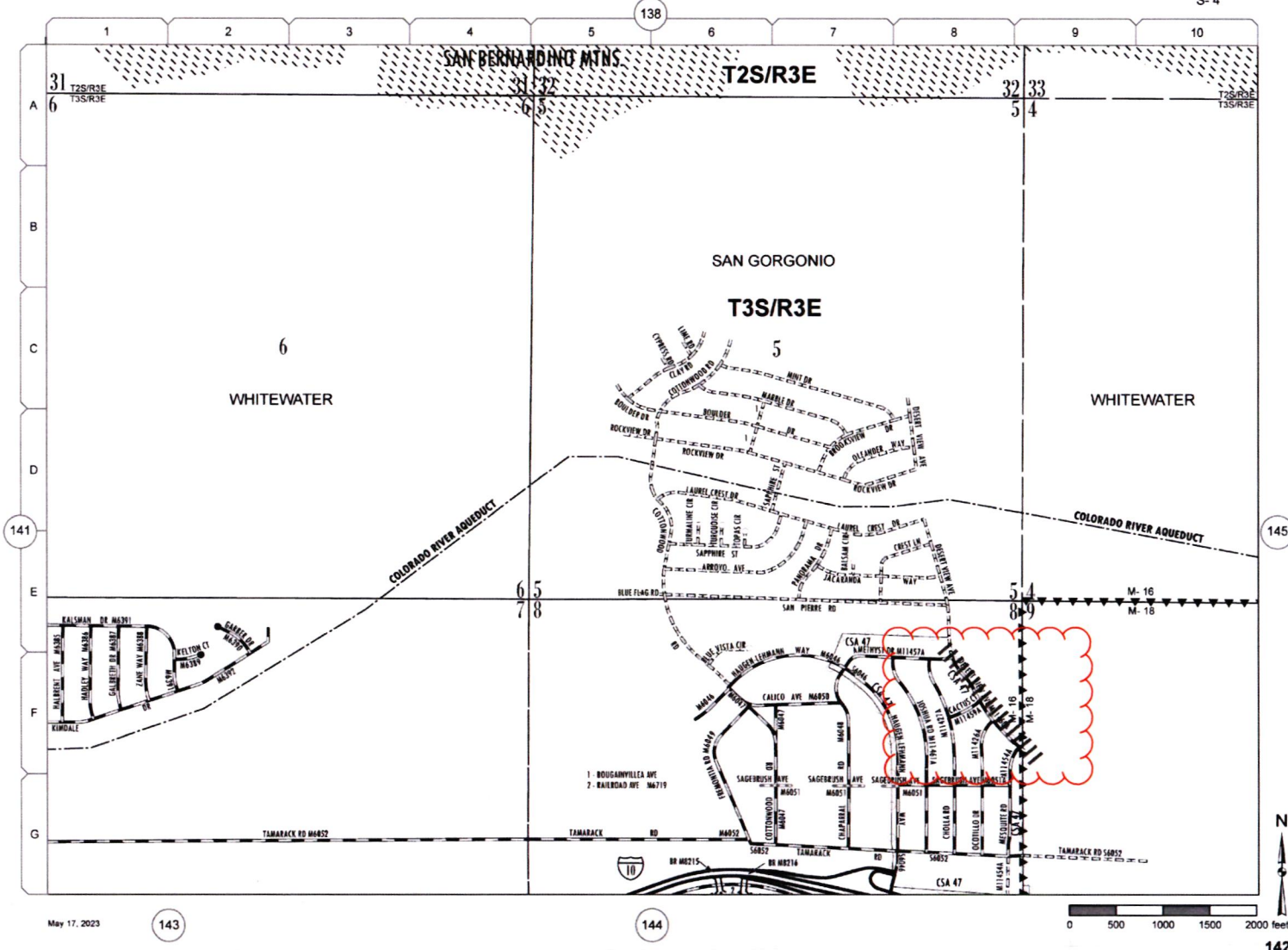
Date: 4/10/2023

Page No: 16V34

Scale: See Attached

Road Book Page: 142

Item No: 6



**Addition(s) to County
Maintained System**

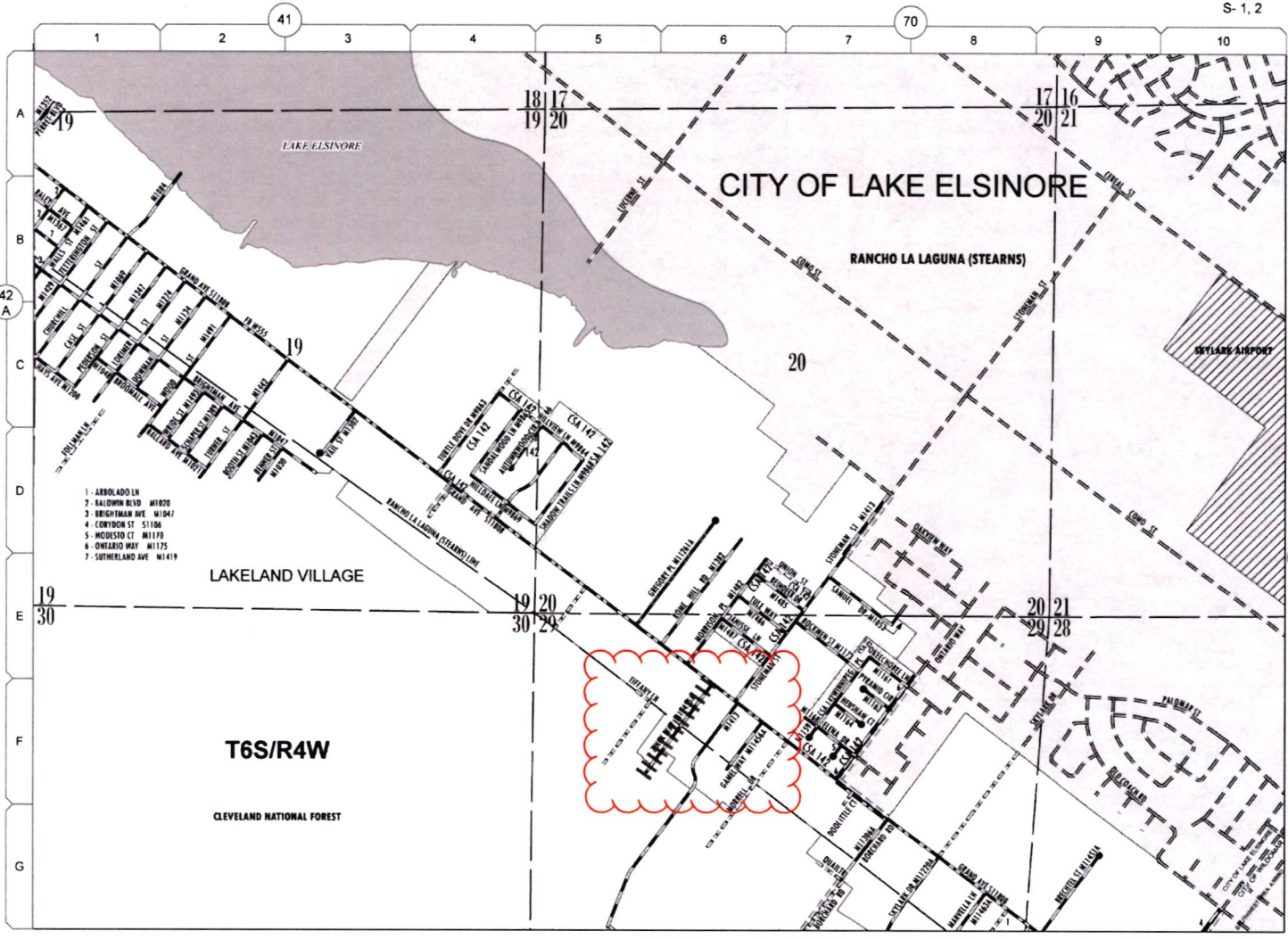
Date: 4/10/2023

Page No: 16V34

Scale: See Attached

Road Book Page: 142


Item No: 7



- 1- ARROLADO LN
- 2- BALLEWIN BLVD #11020
- 3- BRISCHYMAN AVE #11047
- 4- CONYDON CT #11066
- 5- MODesto CT #11179
- 6- ONTARIO WAY #11175
- 7- SUTHERLAND AVE #11419

May 17, 2023

76



72

**Addition(s) to County
Maintained System**

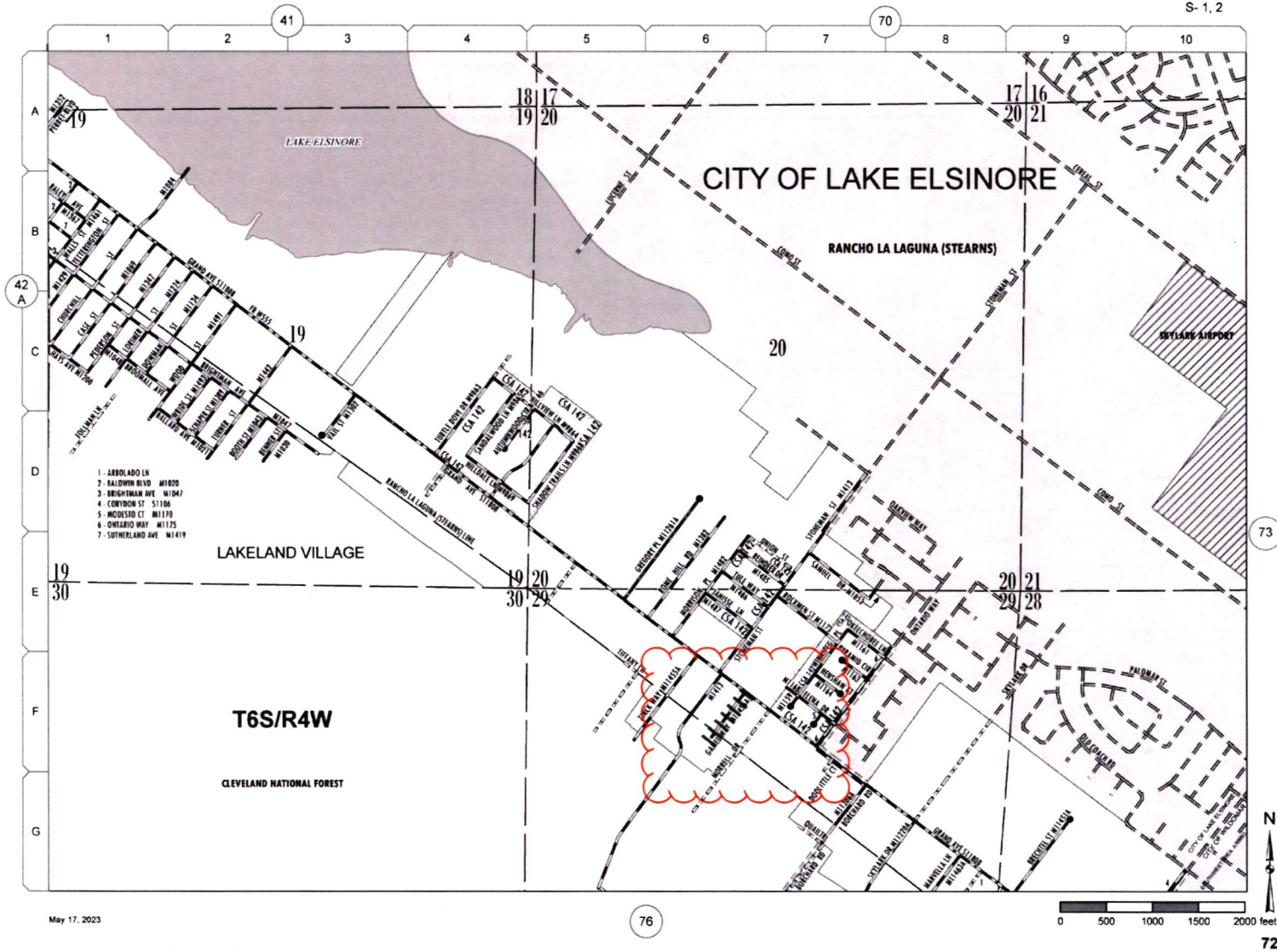
Date: 4/10/2023

Page No: 15W22

Scale: See Attached

Road Book Page: 072

Item No: 8



**Addition(s) to County
Maintained System**

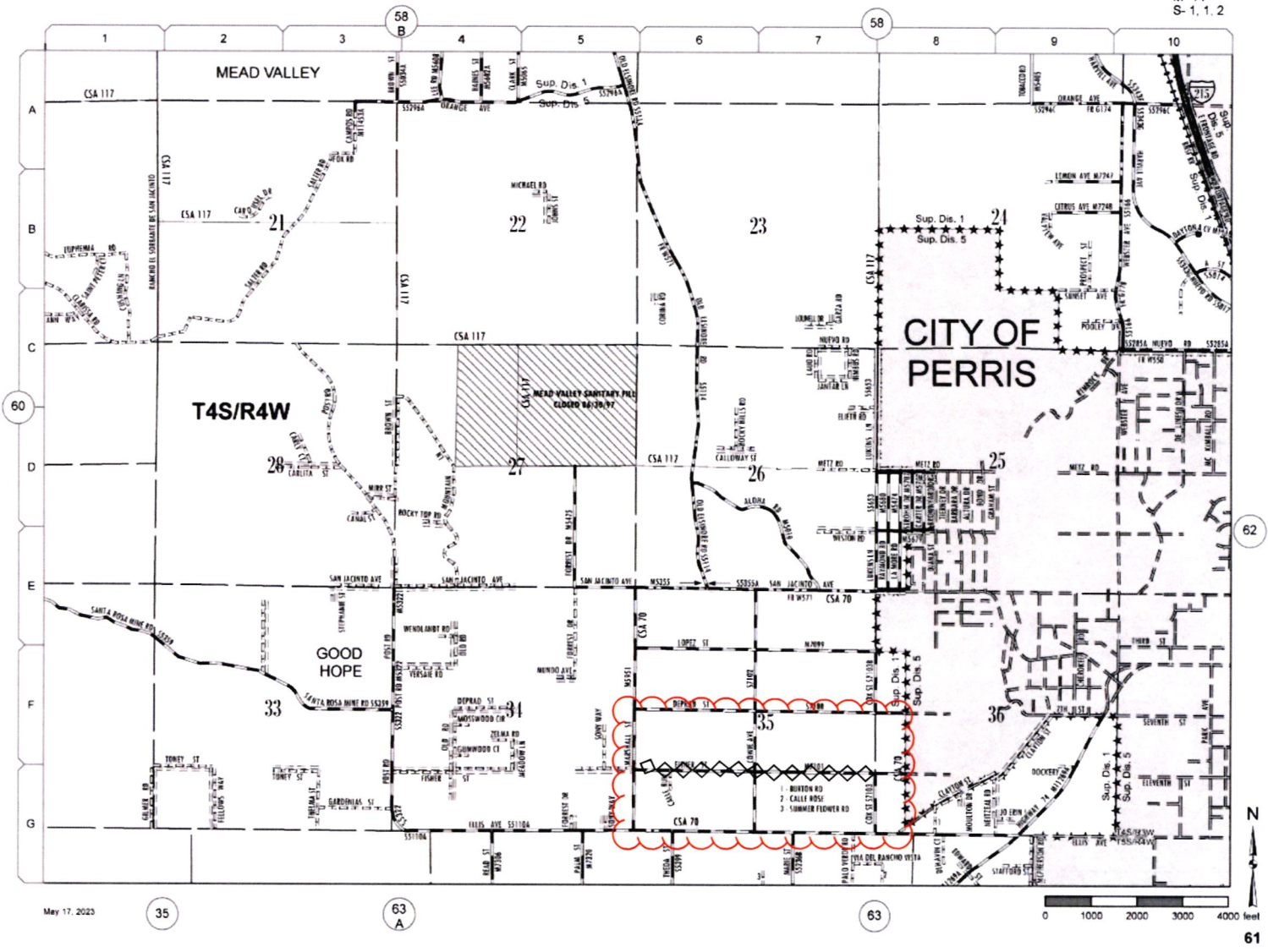
Date: 4/10/2023

Page No: 15W22

Scale: See Attached

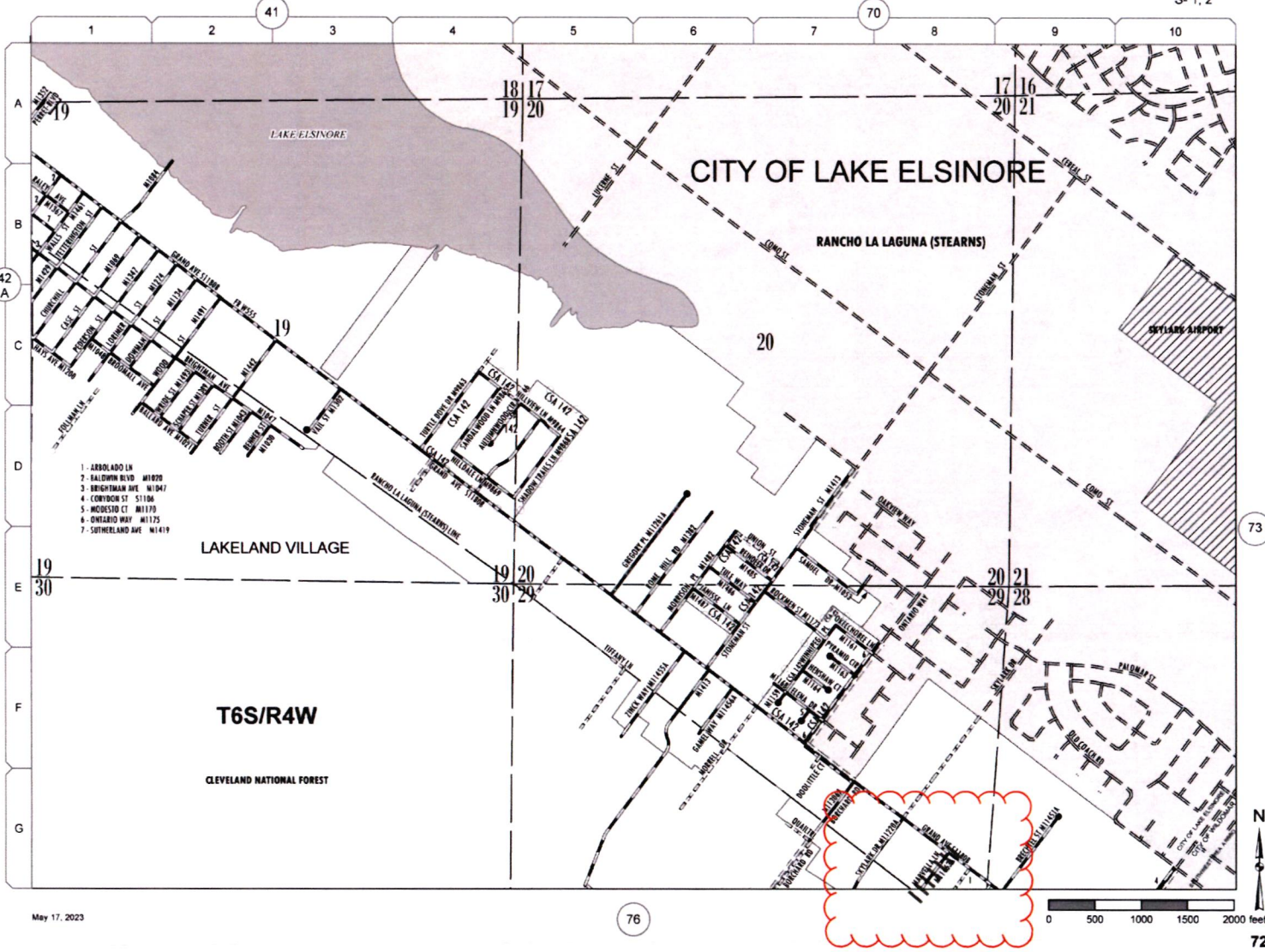
Road Book Page: 072

Item No: 9



**Change(s) to County
Maintained System**

Date:	<u>4/10/2023</u>
Page No:	<u>15V53</u>
Scale:	<u>See Attached</u>
Road Book Page:	<u>061</u>
Item No:	<u>10</u>



- 1 - ARBOLADO LN
- 2 - BALDWIN BLVD #11020
- 3 - BRIGHTMAN AVE #11047
- 4 - CORDON ST #11067
- 5 - MODERNO CT #11170
- 6 - ONTARIO WAY #11175
- 7 - SUTHERLAND AVE #11419

**Addition(s) to County
Maintained System**

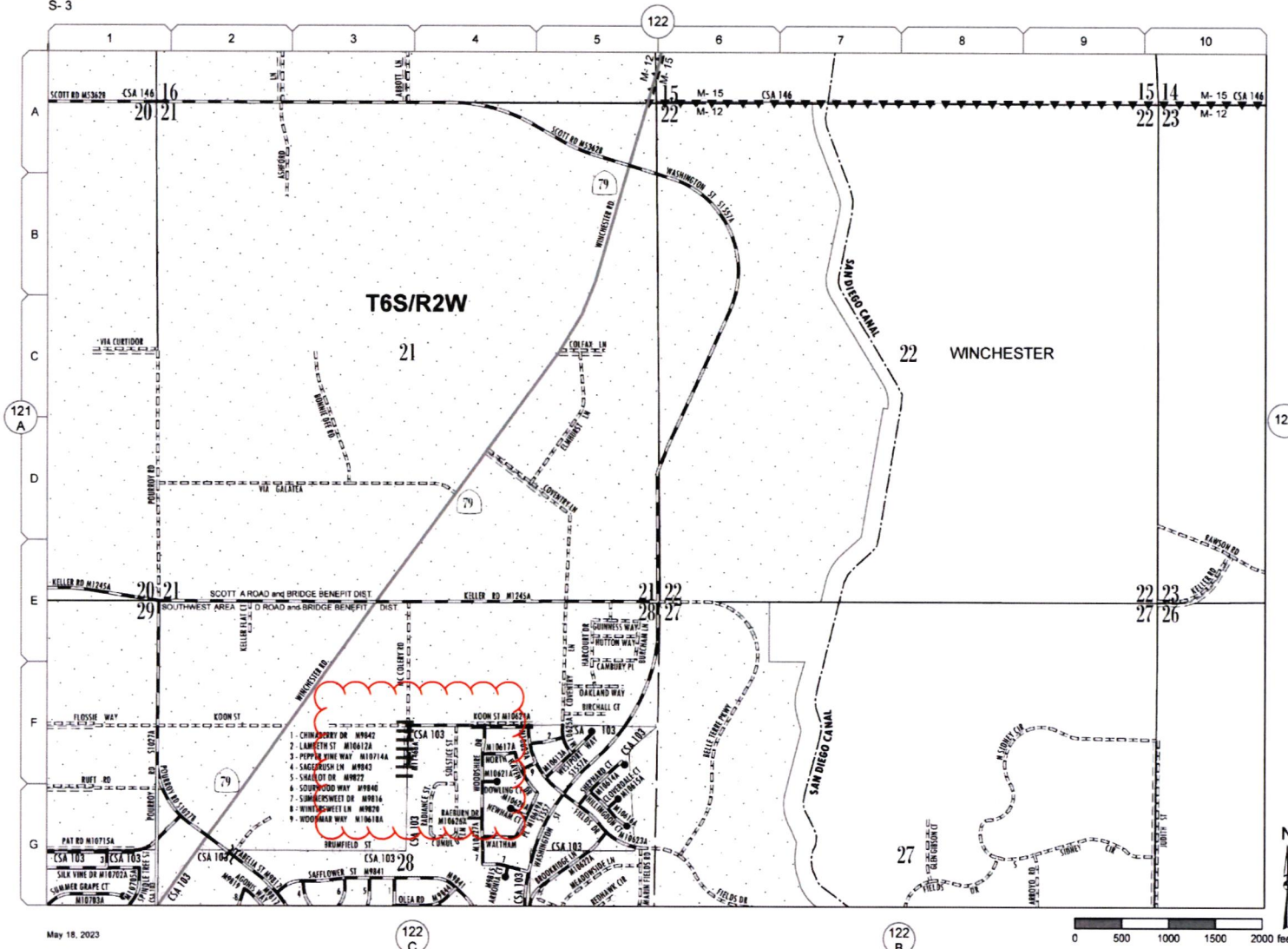
Date: 4/10/2023

Page No: 15W22

Scale: See Attached


Road Book Page: 072

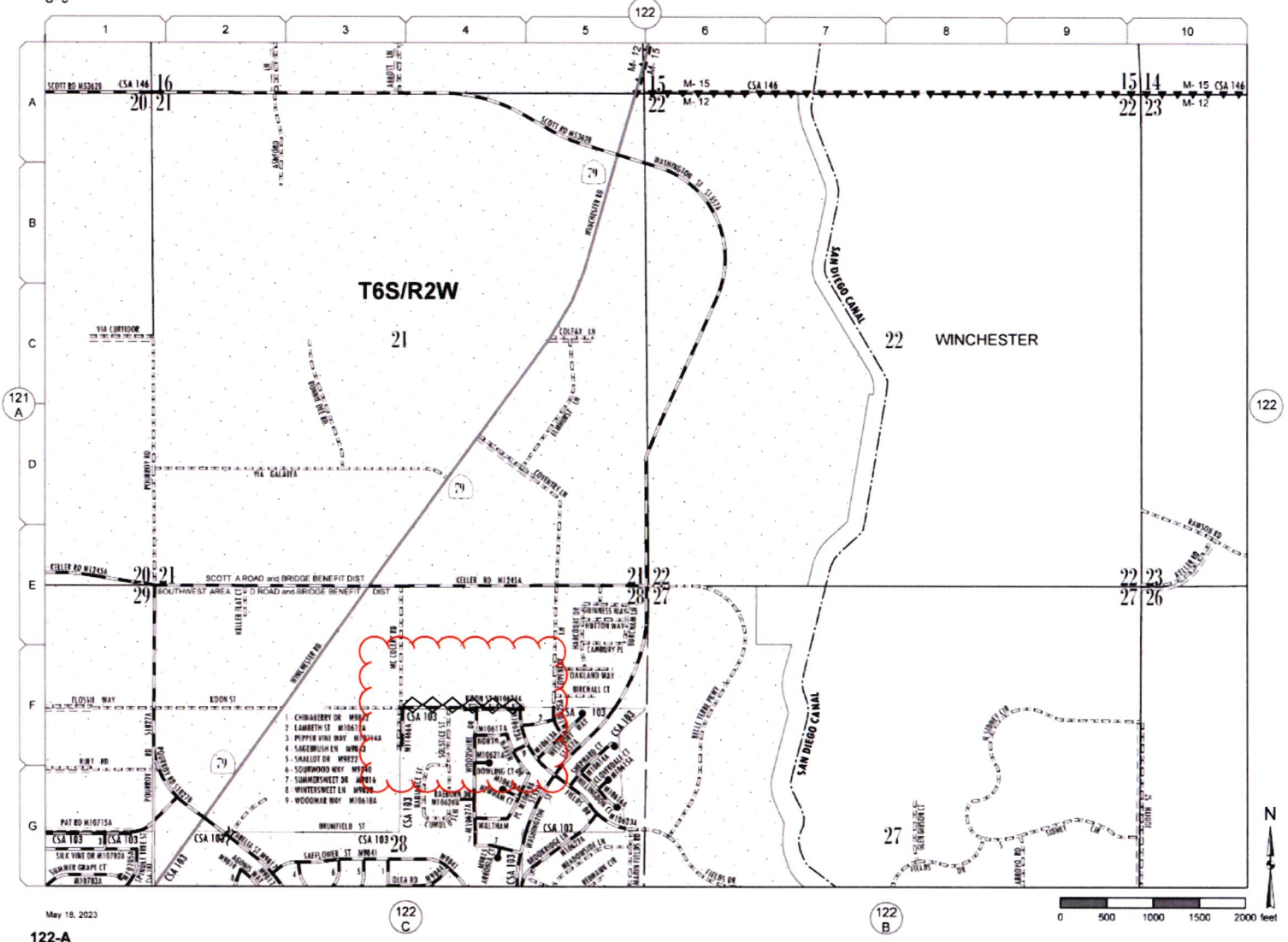
Item No: 11



**Addition(s) to County
Maintained System**

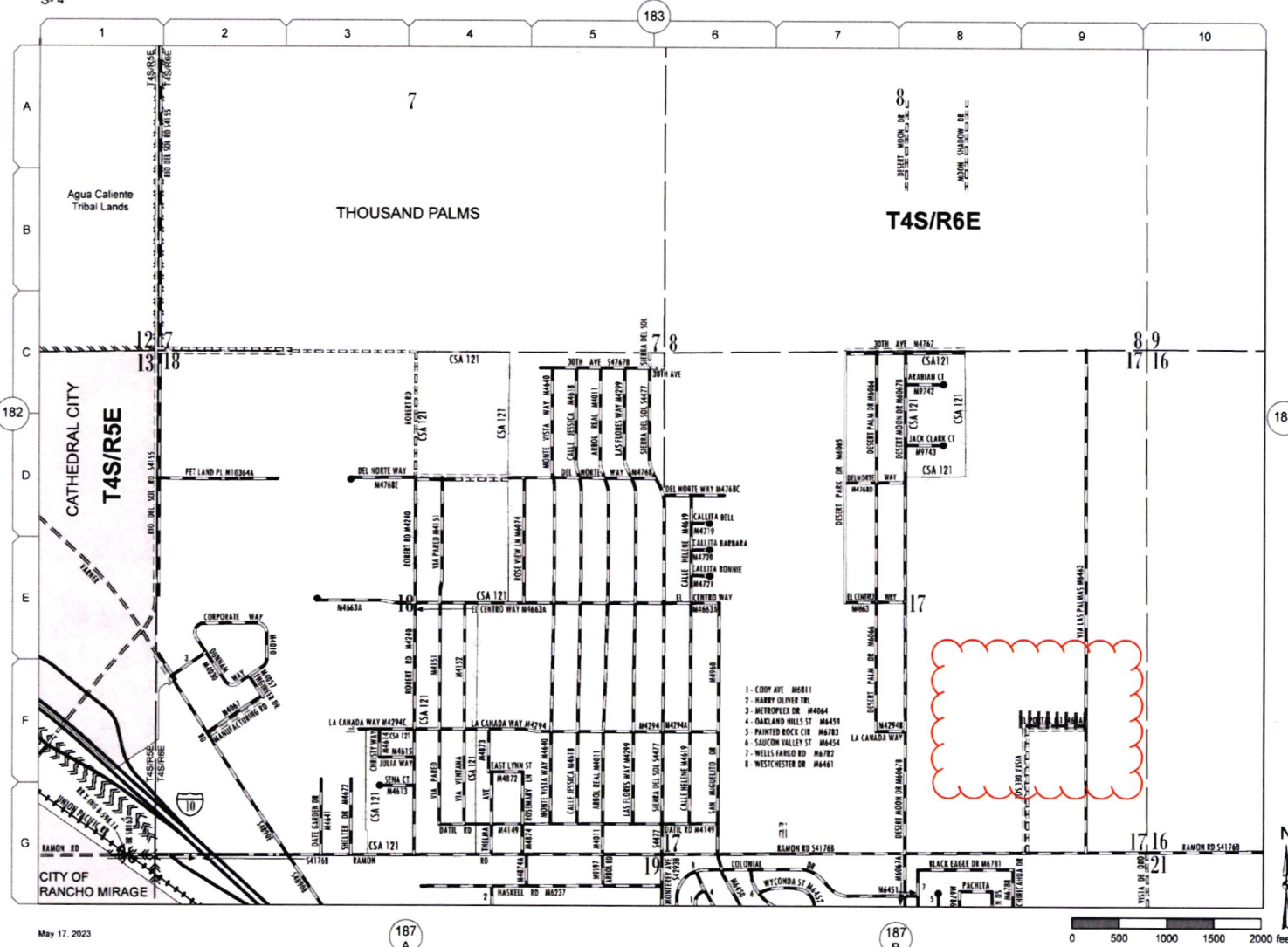
Date: 4/10/2023
 Page No: 15W
 Scale: See Attached
 Road Book Page: 122A
 Item No: 12





**Change(s) to County
Maintained System**

Date: 4/10/2023
Page No: 15W
Scale: See Attached
Road Book Page: 122A
Item No: 12



- 1- COPP AVE. M4681
- 2- HARRY OLIVER TRL
- 3- METROPLEX DR. M4664
- 4- OAKLAND HILLS ST. M4659
- 5- PAINTED ROCK CIR. M4783
- 6- SAUCON HILLES ST. M4654
- 7- WELLS FARGO RD. M4782
- 8- WESTCHESTER DR. M4461

**Addition(s) to County
Maintained System**

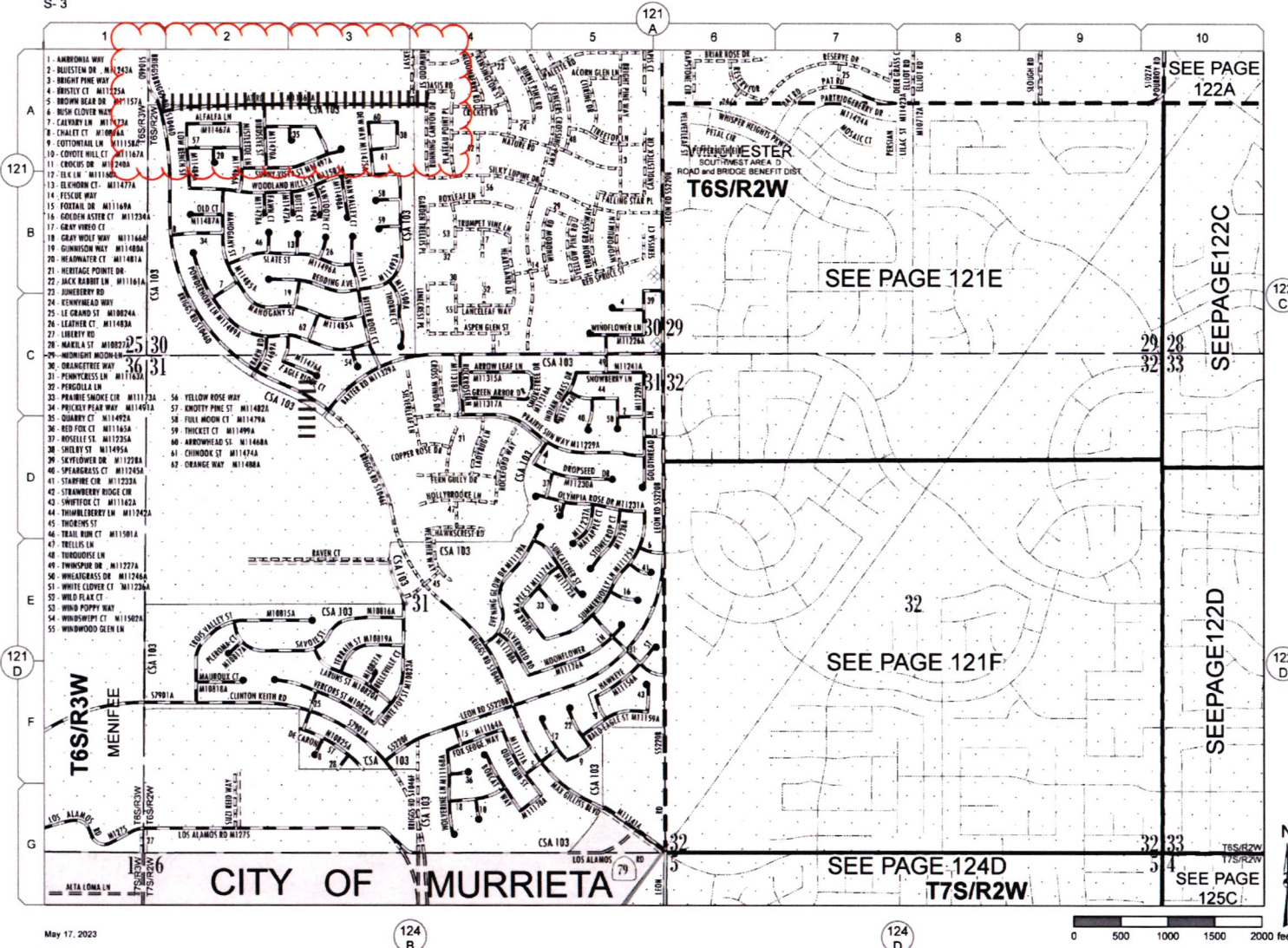
Date: 4/10/2023

Page No: 17V52

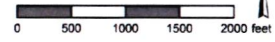
Scale: See Attached

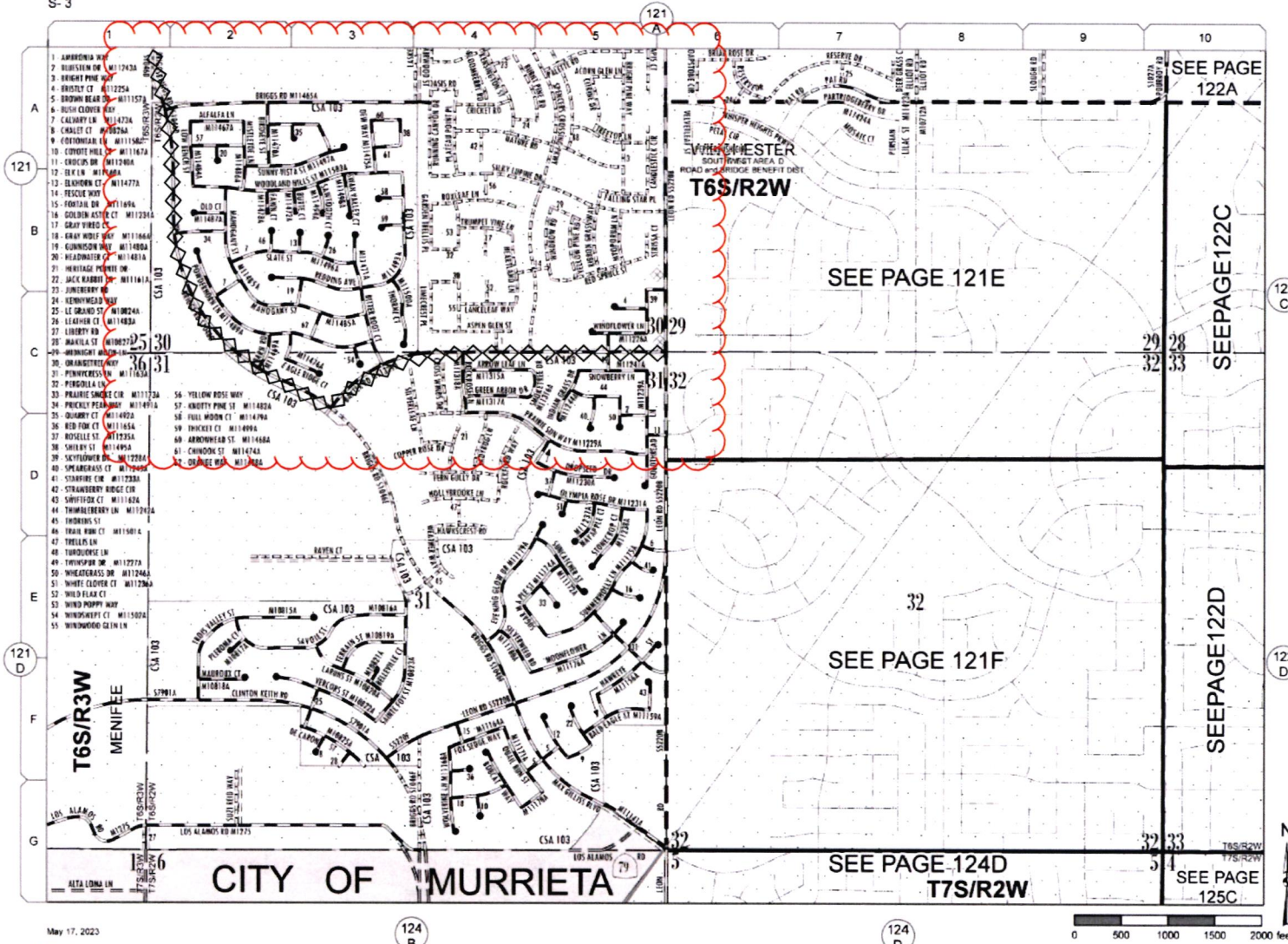
Road Book Page: 183A

Item No: 13



Addition(s) to County Maintained System	
Date:	<u>4/10/2023</u>
Page No:	<u>15W24</u>
Scale:	<u>See Attached</u>
Road Book Page:	<u>121B</u>
Item No:	<u>14</u>

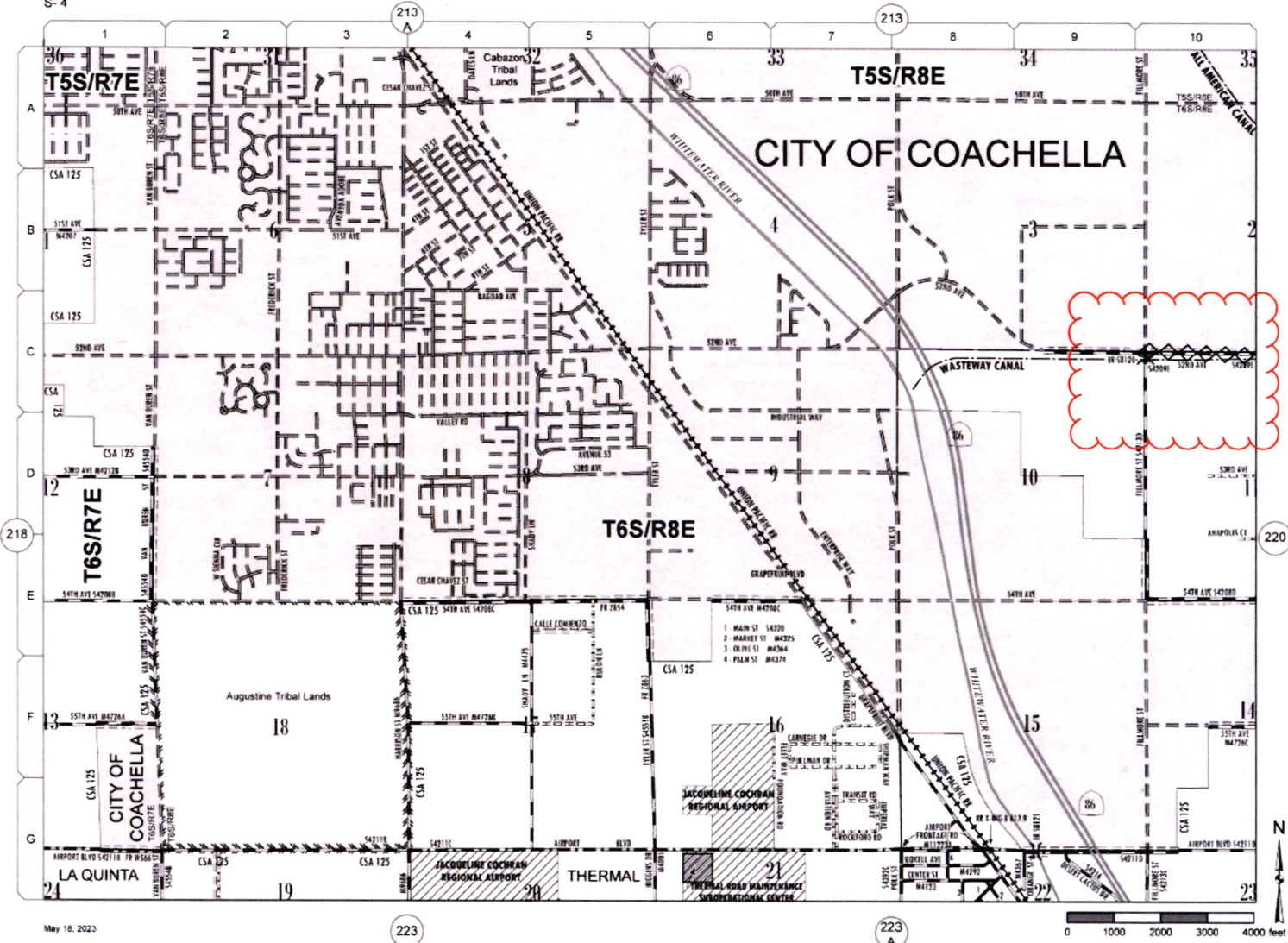




May 17, 2023
121-B

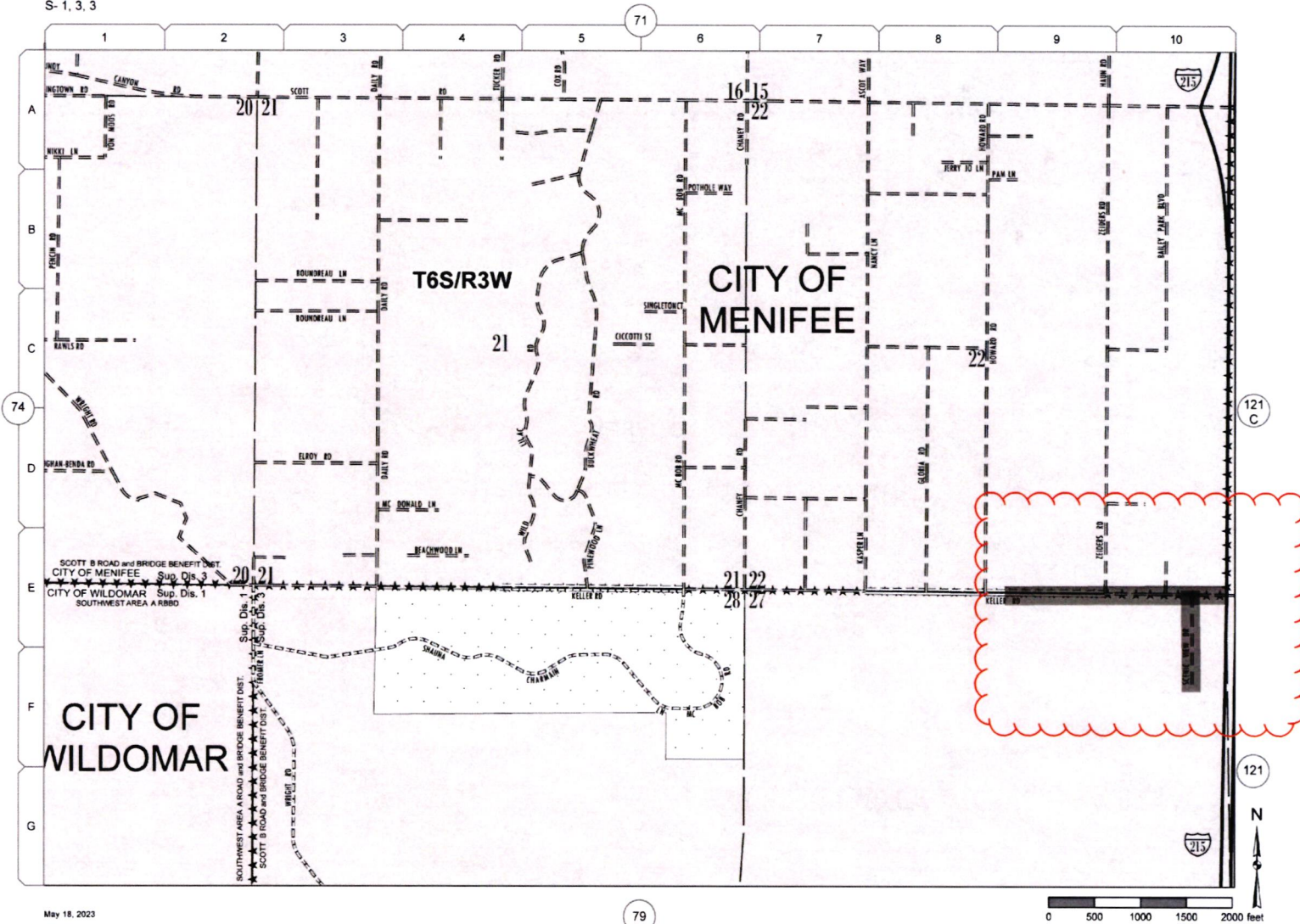
Change(s) to County
Maintained System

Date: 4/10/2023
Page No: 15W24
Scale: See Attached
Road Book Page: 121B
Item No: 14



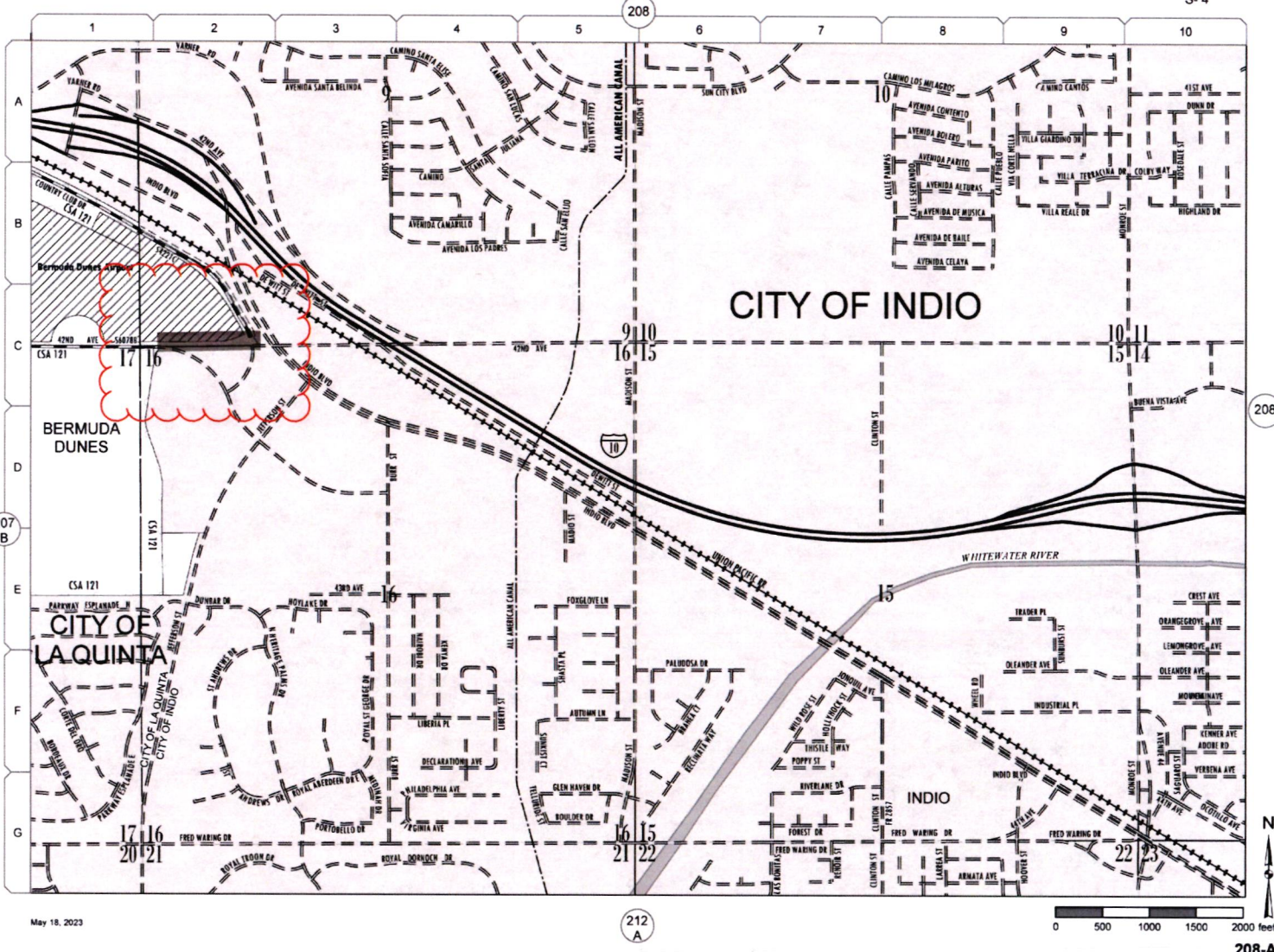
**Change(s) to County
Maintained System**

Date: 4/10/2023
 Page No: 17W14
 Scale: See Attached
 Road Book Page: 219
 Item No: 15



**Deletion(s) to County
Maintained System**

Date: 4/10/2023
Page No: 15W24
Scale: See Attached
Road Book Page: 075
Item No: 16



**Deletion(s) to County
Maintained System**

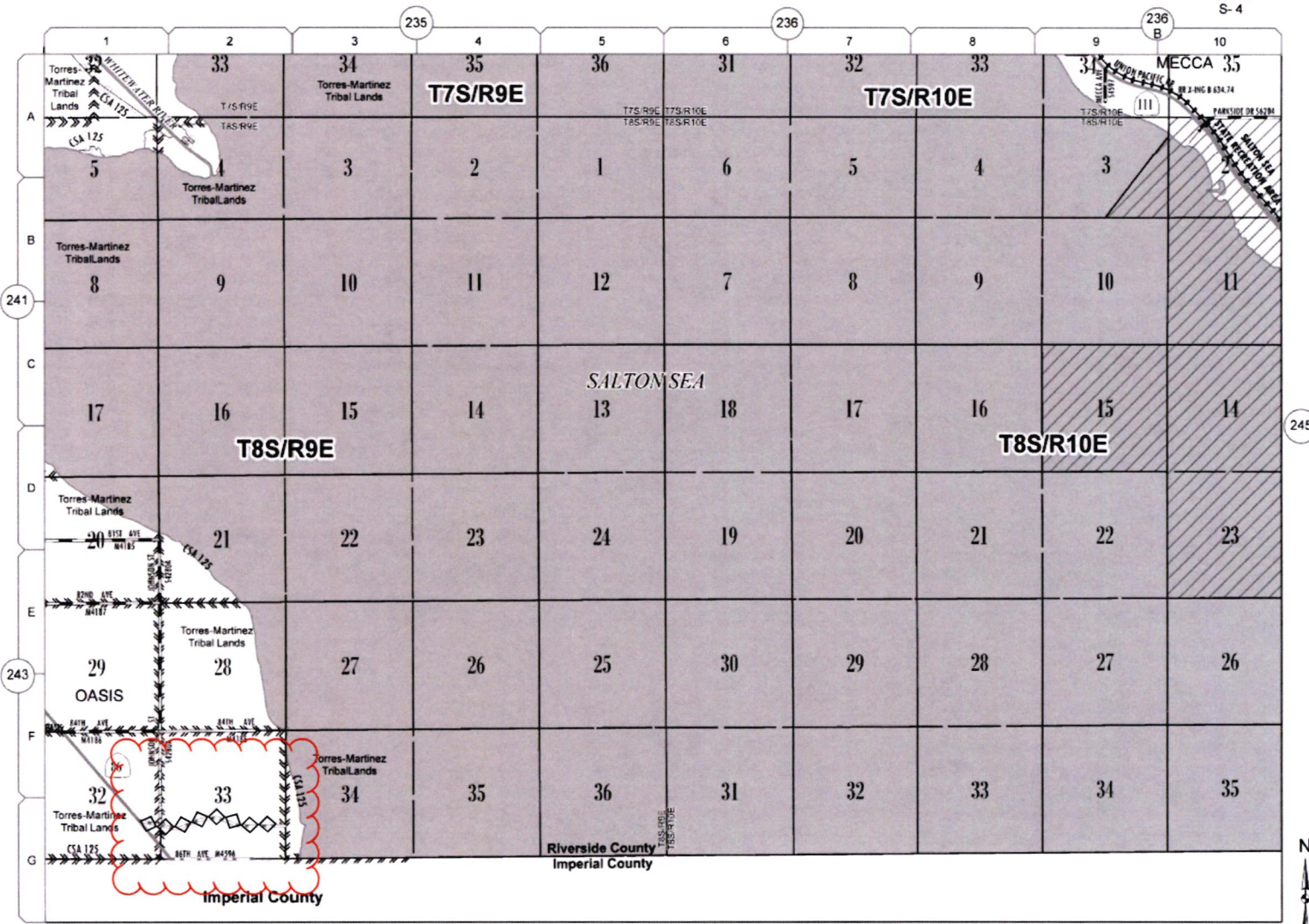
Date: 4/10/2023

Page No: 17W13

Scale: See Attached

Road Book Page: 208A

Item No: 17



Change(s) to County Maintained System


Date: 4/10/2023

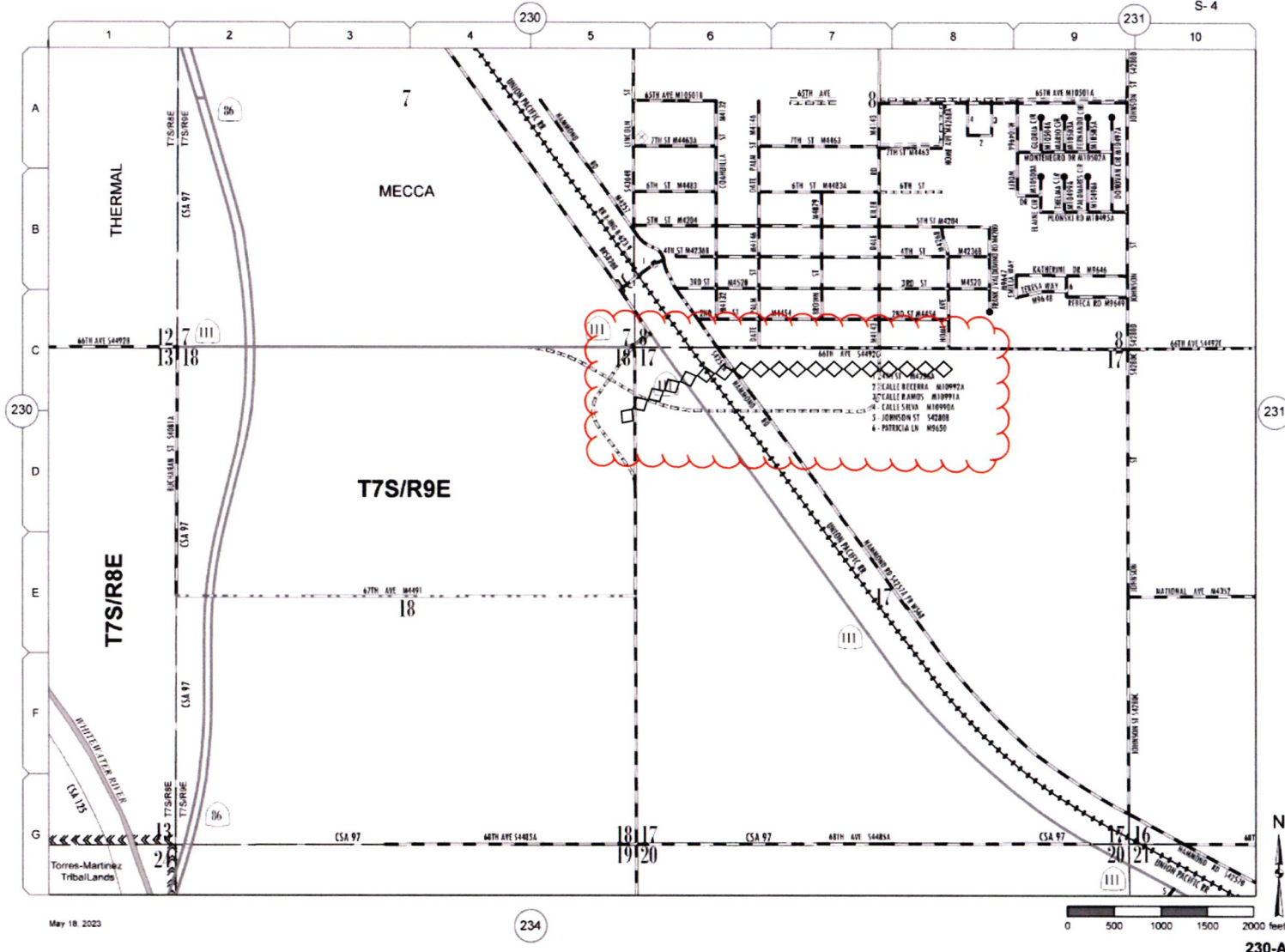
Page No: 17W45

Scale: See Attached

Road Book Page: 244

Item No: 18

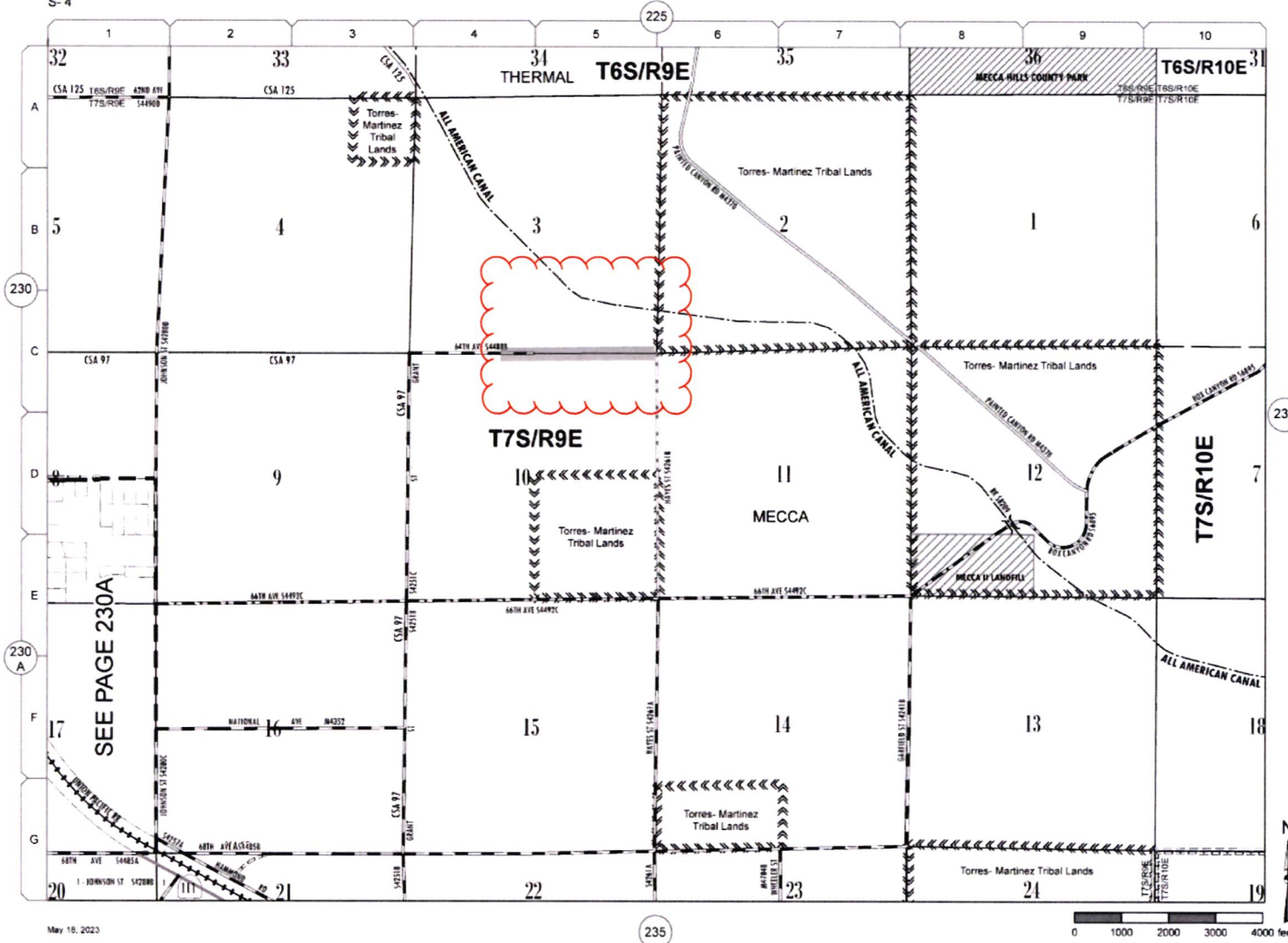




**Change(s) to County
Maintained System**

Date:	<u>4/10/2023</u>
Page No:	<u>17W35</u>
Scale:	<u>See Attached</u>
Road Book Page:	<u>230A</u>
Item No:	<u>19</u>

M-19
S-4



SEE PAGE 230A

May 18, 2023
231

**Change(s) to County
Maintained System**

Date:	<u>4/10/2023</u>
Page No:	<u>17W25</u>
Scale:	<u>See Attached</u>
Road Book Page:	<u>231</u>
Item No:	<u>19</u>

**TABULATION OF
COUNTY MAINTAINED ROAD SYSTEM
RIVERSIDE COUNTY**

APRIL 1, 2023

EXHIBIT "B"



RIVERSIDE COUNTY MAINTAINED ROAD SYSTEM
2022-2023 SUMMARY OF ADDED/CHANGED/DELETED MAINTAINED ROADS

STATUS	ROAD #	NAME	FROM	TO	LENGTH	MAP SHEET	MAP COORD	SUPV DIST	PLUS/MIN
ADDED	M11460A	DESERT VIEW DR	AMETHYST DR	MESQUITE RD	0.23	142	F08	4	0.23
ADDED	M11461A	JOSHUA RD	AMETHYST DR	TAMARACK RD	0.41	142	G08	4	0.41
ADDED	M11463A	MARVELLA LN	GRAND AVE	566 FT S GRAND AVE	0.11	72	G08	1	0.11
ADDED	M11464A	EL PORTAL	VIA LAS PALMAS	665 FT W VIA LAS PALMAS	0.13	183A	F08	4	0.13
ADDED	M11466A	MC COLERY RD	KOON ST	466 FT S KOON ST	0.09	122A	F03	3	0.09
ADDED	M11467A	ALFALFA LN	MISTLETOE LN	LOW BENCH ST	0.11	121B	A02	3	0.11
ADDED	M11468A	ARROWHEAD ST	DEW WAY	SHELBY ST	0.06	121B	A03	3	0.06
ADDED	M11469A	BARN RD	BRIGGS RD	POWDERHORN LN	0.07	121B	C02	3	0.07
ADDED	M11470A	BIRDSEYE ST	PAT RD	SUNNY VISTA ST	0.13	121B	A02	3	0.13
ADDED	M11471A	BITTER ROOT CT	BAXTER RD	294 FT N SLATE ST	0.27	121B	C02	3	0.27
ADDED	M11472A	BUTTE CT	WOODLAND HILLS ST	223 FT S WOODLAND HILLS ST	0.04	121B	B06	3	0.04
ADDED	M11473A	CALVARY LN	POWDERHORN LN	MAHOGANY ST	0.06	121B	B02	3	0.06
ADDED	M11474A	CHINOOK ST	SHELBY ST	DEW WAY	0.05	121B	A03	3	0.05
ADDED	M11475A	DEW WAY	WOODLAND HILLS ST	ARROWHEAD ST	0.11	121B	A03	3	0.11
ADDED	M11476A	EAGLE RIDGE CT	POWDERHORN LN	673 FT SE POWDERHORN LN	0.13	121B	C02	3	0.13
ADDED	M11478A	FAWN CT	WOODLAND HILLS ST	214 FT S WOODLAND HILLS ST	0.04	121B	B02	3	0.04
ADDED	M11479A	FULL MOON CT	REDDING AVE	264 FT W REDDING AVE	0.05	121B	B03	3	0.05
ADDED	M11480A	GUNNISON WAY	MAHOGANY ST	REDDING AVE	0.05	121B	C03	3	0.05
ADDED	M11481A	HEADWATER CT	KNOTTY PINE ST	161 FT S KNOTTY PINE ST	0.03	121B	A02	3	0.03
ADDED	M11482A	KNOTTY PINE ST	LOW BENCH ST	MISTLETOE LN	0.11	121B	A02	3	0.11
ADDED	M11483A	LEATHER CT	SLATE ST	234 FT N SLATE ST	0.04	121B	B03	3	0.04
ADDED	M11484A	LOW BENCH ST	ALFALFA LN	WOODLAND HILLS ST	0.13	121B	A02	3	0.13
ADDED	M11485A	MAHOGANY ST	WOODLAND HILLS ST	BITTER ROOT CT	0.47	121B	B02	3	0.47
ADDED	M11486A	MISTLETOE LN	ALFALFA LN	WOODLAND HILLS ST	0.14	121B	A02	3	0.14
ADDED	M11487A	OLD ST	MAHOGANY ST	341 FT W MAHOGANY ST	0.06	121B	B02	3	0.06
ADDED	M11488A	ORANGE WAY	POWDERHORN LN	MAHOGANY ST	0.06	121B	C03	3	0.06
ADDED	M11489A	POWDERHORN LN	BITTER ROOT CT	521 FT NW CALVARY LN	0.45	121B	C02	3	0.45
ADDED	M11490A	PRAIRIE DOG WAY	BIRDSEYE ST	SUNNY VISTA ST	0.16	121B	A03	3	0.16
ADDED	M11491A	PRICKLY PEAR WAY	BRIGGS RD	MAHOGANY ST	0.11	121B	B02	3	0.11
ADDED	M11492A	QUARRY CT	PRAIRIE DOG WAY	164 FT S PRAIRIE DOG WAY	0.03	121B	A03	3	0.03



RIVERSIDE COUNTY MAINTAINED ROAD SYSTEM
2022-2023 SUMMARY OF ADDED/CHANGED/DELETED MAINTAINED ROADS

STATUS	ROAD #	NAME	FROM	TO	LENGTH	MAP SHEET	MAP COORD	SUPV DIST	PLUS/MIN
ADDED	M11493A	REDDING AVE	WOODLAND HILLS ST	328 FT W GUNNISON WAY	0.47	121B	B03	3	0.47
ADDED	M11494A	SAWTOOTH CT	WOODLAND HILLS ST	320 FT S WOODLAND HILLS ST	0.06	121B	B03	3	0.06
ADDED	M11495A	SHELBY ST	ARROWHEAD ST	CHINOOK ST	0.05	121B	A03	3	0.05
ADDED	M11496A	SLATE ST	MAHOGANY ST	BITTER ROOT CT	0.26	121B	B02	3	0.26
ADDED	M11497A	SUNNY VISTA ST	MISTLETOE LN	174 FT E PRAIRIE DOG WAY	0.21	121B	A03	3	0.21
ADDED	M11498A	SWAN VALLEY CT	WOODLAND HILLS ST	440 FT S WOODLAND HILLS ST	0.08	121B	B03	3	0.08
ADDED	M11499A	THICKET CT	REDDING AVE	22 FT W REDDING AVE	0.04	121B	B03	3	0.04
ADDED	M11500A	THORNE CT	REDDING AVE	724 FT S REDDING AVE	0.14	121B	C03	3	0.14
ADDED	M11501A	TRAIL RUN CT	SLATE ST	213 FT N SLATE ST	0.04	121B	B02	3	0.04
ADDED	M11502A	WINDSWEPT CT	POWDERHORN LN	206 FT S POWDERHORN LN	0.04	121B	C03	3	0.04
ADDED	M11503A	WOODLAND HILLS ST	LOW BENCH ST	MAHOGANY ST	0.43	121B	B03	3	0.43
ADDED	M11456A	GAMEL WAY	GRAND AVE	607 FT S GRAND AVE	0.12	72	F06	1	0.12
ADDED	M11457A	AMETHYST DR	HAUGEN-LEHMANN RD	DESERT VIEW AVE	0.23	14	F07	4	0.23
ADDED	M11458A	FORD DRY LAKE RD	CHUCKWALLA VALLEY RD	120 FT N CHUCKWALLA VALLEY RD	0.02	257	G02	4	0.02
ADDED	M6051A	SAGEBRUSH AVE	HAUGEN-LEHMANN RD	MESQUITE RD	0.23	142	G08	4	0.23
								TOTAL MILEAGE ADDED:	6.35
STATUS	ROAD #	NAME	FROM	TO	LENGTH	MAP SHEET	MAP COORD	SUPV DIST	PLUS/MIN
CHANGE	M7101	FISHER ST			1.13	061	F06	1	0.13
CHANGE	S1046D	BRIGGS RD	BAXTER RD	5267 FT N PAT RD (MENIFEE CITY LIMITS)	1.77	121B	E02	3	0.74
CHANGE	S4209D	52ND AVE	FILLMORE ST	2180 FT W FILLMORE ST	0.41	219	C09	4	-0.09
CHANGE	S4257B	HAMMOND RD	66TH	4TH ST	0.22	230A	C06	4	0.02
CHANGE	S4488B	64TH AVE	GRAPEFRUIT BLVD	2012 FT W GRAPEFRUIT BLVD	0.38	231	C04	4	-0.12
CHANGE	M11459A	CACTUS CT	CHOLLA RD	DESERT VIEW AVE	0.07	142	F08	4	0.07
CHANGE	M10624A	KOON ST	MC COLERY RD	49 FT E WOODSHIRE DR	0.25	122A	F04	3	0.12
CHANGE	M11329A	BAXTER RD	BRIGGS RD	LEON RD	0.71	121B	C04	3	0.3
CHANGE	M11455A	ZINCK WAY	GRAND AVE	1137 FT S GRAND AVE	0.22	72	F06	1	0.22
CHANGE	M4184	85TH AVE	GRANT ST	6379 FT W GRANT ST	1.21	244	G02	4	0.41
CHANGE	M4236A	04TH ST	GRAPEFRUIT BLVD	HAMMOND RD	0.11	230A	B05	4	0.02
CHANGE	M4236B	04TH ST	FRANK VALDOVINO RD	450 FT W COAHUILLA ST	0.64	230A	B06	4	-0.03



RIVERSIDE COUNTY MAINTAINED ROAD SYSTEM
 2022-2023 SUMMARY OF ADDED/CHANGED/DELETED MAINTAINED ROADS

STATUS	ROAD #	NAME	FROM	TO	LENGTH	MAP SHEET	MAP COORD	SUPV DIST	PLUS/MIN
CHANGE	M11477A	ELKHORN CT	SLATE ST	210 FT N SLATE ST	0.04	121B	G03	3	0.04
								TOTAL MILEAGE CHANGED:	1.83
STATUS	ROAD #	NAME	FROM	TO	LENGTH	MAP SHEET	MAP COORD	SUPV DIST	PLUS/MIN
DELETION	M1245	KELLER RD	MURRIETA C/L	337920' W TO STUB	0.64	075	E09	3	-0.64
DELETION	S6078C	42ND AVE	COUNTRY CLUB DR	URBAN BOUNDARY	0.14	208A	C02	4	-0.14
DELETION	M7596	SCENIC VIEW DR	KELLER RD	TO END	0.19	075	E10	3	-0.19
								TOTAL MILEAGE DELETED:	-0.97
TOTAL MILEAGE								TOTAL ADDED MILEAGE:	7.21

2022-2023 Roadbook Changes

Item No 1

Status	Addition	Road Number	M11467A	Maint Code	7	Existing Mileage	0	RB Page	121B	Nbr Lanes	2
Date	3 /23/2023	Road Name	ALFALFA LN	U/R Code	U	+/- Mileage	+0.11	RB Grid	A02	Remarks	NOC 8/10/22 TR 30433 MB 438/23-60 P/P 953-C
		Termini From	MISTLETOE LN	Map Page	15W24	Total Mileage	0.11	Maint Dist	12		
		Termini To	LOW BENCH ST	Map Coordinate	G06	Total Feet	570.61	Supv Dist	3		

Status	Addition	Road Number	M11468A	Maint Code	7	Existing Mileage	0	RB Page	121B	Nbr Lanes	2
Date	3 /23/2023	Road Name	ARROWHEAD ST	U/R Code	U	+/- Mileage	+0.06	RB Grid	A03	Remarks	NOC 8/10/22 TR 30433 MB 438/23-60 P/P 953-C
		Termini From	DEW WAY	Map Page	15W24	Total Mileage	0.06	Maint Dist	12		
		Termini To	SHELBY ST	Map Coordinate	G06	Total Feet	309.64	Supv Dist	3		

Status	Addition	Road Number	M11469A	Maint Code	7	Existing Mileage	0	RB Page	121B	Nbr Lanes	2
Date	3 /23/2023	Road Name	BARN RD	U/R Code	U	+/- Mileage	.070	RB Grid	C02	Remarks	NOC 8/10/22 TR 30433 MB 438/23-60 P/P 953-C
		Termini From	BRIGGS RD	Map Page	15W24	Total Mileage	0.07	Maint Dist	12		
		Termini To	POWDERHORN LN	Map Coordinate	G06	Total Feet	386.83	Supv Dist	3		

Status	Addition	Road Number	M11470A	Maint Code	7	Existing Mileage		RB Page	121B	Nbr Lanes	2
Date	3 /23/2023	Road Name	BIRDSEYE ST	U/R Code	U	+/- Mileage	+0.13	RB Grid	A02	Remarks	NOC 8/10/22 TR 30433 MB 438/23-60 P/P 953-C
		Termini From	PAT RD	Map Page	15W24	Total Mileage	0.13	Maint Dist	12		
		Termini To	SUNNY VISTA ST	Map Coordinate	G06	Total Feet	673.58	Supv Dist	3		

Status	Addition	Road Number	M11471A	Maint Code	7	Existing Mileage	0	RB Page	121B	Nbr Lanes	2
Date	3 /23/2023	Road Name	BITTER ROOT CT	U/R Code	U	+/- Mileage	+0.27	RB Grid	C02	Remarks	NOC 8/10/22 TR 30433 MB 438/23-60 P/P 953-C
		Termini From	BAXTER	Map Page	15W24	Total Mileage	0.27	Maint Dist	12		
		Termini To	294' N/O SLATE ST	Map Coordinate	G06	Total Feet	1422.98	Supv Dist	3		

Status	Addition	Road Number	M11472A	Maint Code	7	Existing Mileage	0	RB Page	121B	Nbr Lanes	2
Date	3 /23/2023	Road Name	BUTTE CT	U/R Code	U	+/- Mileage	+0.04	RB Grid	B03	Remarks	NOC 8/10/22 TR 30433 MB 438/23-60 P/P 953-C
		Termini From	WOODLAND HILLS ST	Map Page	15W24	Total Mileage	0.04	Maint Dist	12		
		Termini To	223.33' S/O WOODLAND HILLS T	Map Coordinate	G06	Total Feet	223.33	Supv Dist	3		

Status	Addition	Road Number	M11474A	Maint Code	7	Existing Mileage	0	RB Page	121B	Nbr Lanes	2
Date	3 /23/2023	Road Name	CHINOOK ST	U/R Code	U	+/- Mileage	+0.05	RB Grid	A03	Remarks	NOC 8/10/22 TR 30433 MB 438/23-60 P/P 953-C
		Termini From	SHELBY ST	Map Page	15W24	Total Mileage	0.05	Maint Dist	12		
		Termini To	DEW WAY	Map Coordinate	G06	Total Feet	289.26	Supv Dist	3		

Status	Addition	Road Number	M11475A	Maint Code	7	Existing Mileage	0	RB Page	121B	Nbr Lanes	2
Date	3/23/2023	Road Name	DEW WAY	U/R Code	U	+/- Mileage	+0.11	RB Grid	A03	Remarks	NOC 8/10/22 TR 30433 MB 438/23-60 P/P 953-C
		Termini From	WOODLAND HILLS ST	Map Page	15W24	Total Mileage	0.11	Maint Dist	12		
		Termini To	ARROWHEAD ST	Map Coordinate	G06	Total Feet	559.24	Supv Dist	3		
Status	Addition	Road Number	M11476A	Maint Code	7	Existing Mileage	0	RB Page	121B	Nbr Lanes	2
Date	3/23/2023	Road Name	EAGLE RIDGE CT	U/R Code	U	+/- Mileage	.13	RB Grid	C02	Remarks	NOC 8/10/22 TR 30433 MB 438/23-60 P/P 953-C
		Termini From	POWDERHORN LN	Map Page	15W24	Total Mileage	0.13	Maint Dist	12		
		Termini To	673.31' SE/O POWDERHORN LN	Map Coordinate	G06	Total Feet	673.31	Supv Dist	3		
Status	Addition	Road Number	M11477A	Maint Code	7	Existing Mileage	0	RB Page	121B	Nbr Lanes	2
Date	3/23/2023	Road Name	ELKHORN CT	U/R Code	U	+/- Mileage	.04	RB Grid	G03	Remarks	NOC 8/10/22 TR 30433 MB 438/23-60 P/P 953-C
		Termini From	SLATE ST	Map Page	15W24	Total Mileage	0.04	Maint Dist	12		
		Termini To	210.37' N/O SLATE ST	Map Coordinate	G06	Total Feet	213.37	Supv Dist	3		
Status	Addition	Road Number	M11478A	Maint Code	7	Existing Mileage	0	RB Page	121B	Nbr Lanes	2
Date	3/23/2023	Road Name	FAWN CT	U/R Code	U	+/- Mileage	+0.04	RB Grid	B02	Remarks	NOC 8/10/22 TR 30433 MB 438/23-60 P/P 953-C
		Termini From	WOODLAND HILLS ST	Map Page	15W24	Total Mileage	0.04	Maint Dist	12		
		Termini To	214.22' S/O WOODLANDS HILLS ST	Map Coordinate	G06	Total Feet	214.22	Supv Dist	3		
Status	Addition	Road Number	M11479A	Maint Code	7	Existing Mileage	0	RB Page	121B	Nbr Lanes	2
Date	3/23/2023	Road Name	FULL MOON CT	U/R Code	U	+/- Mileage	+0.05	RB Grid	B03	Remarks	NOC 8/10/22 TR 30433 MB 438/23-60 P/P 953-C
		Termini From	REDDING AVE	Map Page	15W24	Total Mileage	0.05	Maint Dist	12		
		Termini To	263.82' W/O REDDING AVE	Map Coordinate	G06	Total Feet	263.82	Supv Dist	3		
Status	Addition	Road Number	M11480A	Maint Code	7	Existing Mileage	0	RB Page	121B	Nbr Lanes	2
Date	3/23/2023	Road Name	GUNNISON WAY	U/R Code	U	+/- Mileage	+0.05	RB Grid	C03	Remarks	NOC 8/10/22 TR 30433 MB 438/23-60 P/P 953-C
		Termini From	MAHOGANY ST	Map Page	15W24	Total Mileage	0.05	Maint Dist	12		
		Termini To	REDDING AVE	Map Coordinate	G06	Total Feet	281.44	Supv Dist	3		
Status	Addition	Road Number	M11481A	Maint Code	7	Existing Mileage	0	RB Page	121B	Nbr Lanes	2
Date	3/23/2023	Road Name	HEADWATER CT	U/R Code	U	+/- Mileage	+0.03	RB Grid	A02	Remarks	NOC 8/10/22 TR 30433 MB 438/23-60 P/P 953-C
		Termini From	KNOTTY PINE ST	Map Page	15W24	Total Mileage	0.03	Maint Dist	12		
		Termini To	160.92' S/O KNOTTY PINE ST	Map Coordinate	G06	Total Feet	160.92	Supv Dist	3		

Status	Addition	Road Number	M11482A	Maint Code	7	Existing Mileage	0	RB Page	121B	Nbr Lanes	2
Date	3 /23/2023	Road Name	KNOTTY PINE ST	U/R Code	U	+/- Mileage	+1.11	RB Grid	A02	Remarks	NOC 8/10/22 TR 30433 MB 438/23-60 P/P 953-C
		Termini From	LOW BENCH ST	Map Page	15W24	Total Mileage	0.11	Maint Dist	12		
		Termini To	MISTLETOE LN	Map Coordinate	G06	Total Feet	578.82	Supv Dist	3		
Status	Addition	Road Number	M11483A	Maint Code	7	Existing Mileage	0	RB Page	121B	Nbr Lanes	2
Date	3 /23/2023	Road Name	LEATHER CT	U/R Code	U	+/- Mileage	+0.04	RB Grid	B03	Remarks	NOC 8/10/22 TR 30433 MB 438/23-60 P/P 953-C
		Termini From	SLATE ST	Map Page	15W24	Total Mileage	0.04	Maint Dist	12		
		Termini To	233.60' NE/O SLATE ST	Map Coordinate	G06	Total Feet	233.60	Supv Dist	3		
Status	Addition	Road Number	M11484A	Maint Code	7	Existing Mileage	0	RB Page	121B	Nbr Lanes	2
Date	3 /23/2023	Road Name	LOW BENCH ST	U/R Code	U	+/- Mileage	+1.13	RB Grid	A02	Remarks	NOC 8/10/22 TR 30433 MB 438/23-60 P/P 953-C
		Termini From	ALFALFA LN	Map Page	15W24	Total Mileage	0.13	Maint Dist	12		
		Termini To	WOODLAND HILLS ST	Map Coordinate	G06	Total Feet	688.13	Supv Dist	3		
Status	Addition	Road Number	M11485A	Maint Code	7	Existing Mileage	0	RB Page	121B	Nbr Lanes	2
Date	3 /23/2023	Road Name	MAHOGANY ST	U/R Code	U	+/- Mileage	+0.47	RB Grid	B02	Remarks	NOC 8/10/22 TR 30433 MB 438/23-60 P/P 953-C
		Termini From	WOODLAND HILLS ST	Map Page	15W24	Total Mileage	0.47	Maint Dist	12		
		Termini To	BITTER ROOT CT	Map Coordinate	G06	Total Feet	2488.30	Supv Dist	3		
Status	Addition	Road Number	M11486A	Maint Code	7	Existing Mileage	0	RB Page	121B	Nbr Lanes	2
Date	3 /23/2023	Road Name	MISTLETOE LN	U/R Code	U	+/- Mileage	+1.14	RB Grid	A02	Remarks	NOC 8/10/22 TR 30433 MB 438/23-60 P/P 953-C
		Termini From	ALFALFA LN	Map Page	15W24	Total Mileage	0.14	Maint Dist	12		
		Termini To	WOODLANDS HILLS ST	Map Coordinate	G06	Total Feet	725.98	Supv Dist	3		
Status	Addition	Road Number	M11487A	Maint Code	7	Existing Mileage	0	RB Page	121B	Nbr Lanes	2
Date	3 /23/2023	Road Name	OLD CT	U/R Code	U	+/- Mileage	+0.06	RB Grid	B02	Remarks	NOC 8/10/22 TR 30433 MB 438/23-60 P/P 953-C
		Termini From	MAHOGANY ST	Map Page	15W24	Total Mileage	0.06	Maint Dist	12		
		Termini To	340.56' W/O MAHOGANY ST	Map Coordinate	G06	Total Feet	340.56	Supv Dist	3		
Status	Addition	Road Number	M11488A	Maint Code	7	Existing Mileage	0	RB Page	121B	Nbr Lanes	2
Date	3 /23/2023	Road Name	ORANGE WAY	U/R Code	U	+/- Mileage	+0.06	RB Grid	C03	Remarks	NOC 8/10/22 TR 30433 MB 438/23-60 P/P 953-C
		Termini From	POWDERHORN LN	Map Page	15W24	Total Mileage	0.06	Maint Dist	12		
		Termini To	MAHOGANY ST	Map Coordinate	G06	Total Feet	298.25	Supv Dist	3		

Status	Addition	Road Number	M11489A	Maint Code	7	Existing Mileage	0	RB Page	121B	Nbr Lanes	2
Date	3 /23/2023	Road Name	POWDERHORN LN	U/R Code	U	+/- Mileage	+0.45	RB Grid	C02	Remarks	NOC 8/10/22 TR 30433 MB 438/23-60 P/P 953-C
		Termini From	BITTER ROOT CT	Map Page	15W24	Total Mileage	0.45	Maint Dist	12		
		Termini To	520.58' NW/O CALVARY LN	Map Coordinate	G06	Total Feet	2376.07	Supv Dist	3		
Status	Addition	Road Number	M11490A	Maint Code	7	Existing Mileage	0	RB Page	121B	Nbr Lanes	2
Date	3 /23/2023	Road Name	PRAIRIE DOG WAY	U/R Code	U	+/- Mileage	+0.16	RB Grid	A03	Remarks	NOC 8/10/22 TR 30433 MB 438/23-60 P/P 953-C
		Termini From	BIRDSEYE ST	Map Page	15W24	Total Mileage	0.16	Maint Dist	12		
		Termini To	SUNNY VISTA ST	Map Coordinate	G06	Total Feet	859.88	Supv Dist	3		
Status	Addition	Road Number	M11491A	Maint Code	7	Existing Mileage	0	RB Page	121B	Nbr Lanes	2
Date	3 /23/2023	Road Name	PRICKLY PEAR WAY	U/R Code	U	+/- Mileage	+0.11	RB Grid	B02	Remarks	NOC 8/10/22 TR 30433 MB 438/23-60 P/P 953-C
		Termini From	BRIGGS RD	Map Page	15W24	Total Mileage	0.11	Maint Dist	12		
		Termini To	MAHOGANY ST	Map Coordinate	G06	Total Feet	554.28	Supv Dist	3		
Status	Addition	Road Number	M11492A	Maint Code	7	Existing Mileage	0	RB Page	121B	Nbr Lanes	2
Date	3 /23/2023	Road Name	QUARRY CT	U/R Code	U	+/- Mileage	+0.03	RB Grid	A03	Remarks	NOC 8/10/22 TR 30433 MB 438/23-60 P/P 953-C
		Termini From	PRAIRIE DOG WAY	Map Page	15W24	Total Mileage	0.03	Maint Dist	12		
		Termini To	164.49' S/O PRAIRIE DOG WAY	Map Coordinate	G06	Total Feet	164.49	Supv Dist	3		
Status	Addition	Road Number	M11493A	Maint Code	7	Existing Mileage	0	RB Page	121B	Nbr Lanes	2
Date	3 /23/2023	Road Name	REDDING AVE	U/R Code	U	+/- Mileage	+0.47	RB Grid	B03	Remarks	NOC 8/10/22 TR 30433 MB 438/23-60 P/P 953-C
		Termini From	WOODLAND HILLS ST	Map Page	15W24	Total Mileage	0.47	Maint Dist	12		
		Termini To	327.93' W/O GUNNISON WAY	Map Coordinate	G06	Total Feet	2491.75	Supv Dist	3		
Status	Addition	Road Number	M11494A	Maint Code	7	Existing Mileage	0	RB Page	121B	Nbr Lanes	2
Date	3 /23/2023	Road Name	SAWTOOTH CT	U/R Code	U	+/- Mileage	+0.06	RB Grid	B03	Remarks	NOC 8/10/22 TR 30433 MB 438/23-60 P/P 953-C
		Termini From	WOODLAND HILLS ST	Map Page	15W24	Total Mileage	0.06	Maint Dist	12		
		Termini To	320.36' S/O WOODLAND HILLS ST	Map Coordinate	G06	Total Feet	320.36	Supv Dist	3		
Status	Addition	Road Number	M11495A	Maint Code	7	Existing Mileage	0	RB Page	121B	Nbr Lanes	2
Date	3 /23/2023	Road Name	SHELBY ST	U/R Code	U	+/- Mileage	+0.05	RB Grid	A03	Remarks	NOC 8/10/22 TR 30433 MB 438/23-60 P/P 953-C
		Termini From	ARROWHEAD ST	Map Page	15W24	Total Mileage	0.05	Maint Dist	12		
		Termini To	CHINOOK ST	Map Coordinate	G06	Total Feet	268.06	Supv Dist	3		

Status	Addition	Road Number	M11496A	Maint Code	7	Existing Mileage	0	RB Page	121B	Nbr Lanes	2
Date	3 /23/2023	Road Name	SLATE ST	U/R Code	U	+/- Mileage	+0.26	RB Grid	B02	Remarks	NOC 8/10/22 TR 30433 MB 438/23-60 P/P 953-C
		Termini From	MAHOGANY ST	Map Page	15W24	Total Mileage	0.26	Maint Dist	12		
		Termini To	BITTER ROOT CT	Map Coordinate	G06	Total Feet	1366.23	Supv Dist	3		
Status	Addition	Road Number	M11497A	Maint Code	7	Existing Mileage	0	RB Page	121B	Nbr Lanes	2
Date	3 /23/2023	Road Name	SUNNY VISTA ST	U/R Code	U	+/- Mileage	+0.21	RB Grid	A03	Remarks	NOC 8/10/22 TR 30433 MB 438/23-60 P/P 953-C
		Termini From	MISTLETOE LN	Map Page	15W24	Total Mileage	0.21	Maint Dist	12		
		Termini To	174.46' E/O PRAIRIE DOG WAY	Map Coordinate	G06	Total Feet	1109.55	Supv Dist	3		
Status	Addition	Road Number	M11498A	Maint Code	7	Existing Mileage	0	RB Page	121B	Nbr Lanes	2
Date	3 /23/2023	Road Name	SWAN VALLEY CT	U/R Code	U	+/- Mileage	+0.08	RB Grid	B03	Remarks	NOC 8/10/22 TR 30433 MB 438/23-60 P/P 953-C
		Termini From	WOODLAND HILLS ST	Map Page	15W24	Total Mileage	0.08	Maint Dist	12		
		Termini To	440.35' S/O WOODLAND HILLS	Map Coordinate	G06	Total Feet	440.35	Supv Dist	3		
Status	Addition	Road Number	M11499A	Maint Code	7	Existing Mileage	0	RB Page	121B	Nbr Lanes	2
Date	3 /23/2023	Road Name	THICKET CT	U/R Code	U	+/- Mileage	+0.04	RB Grid	B03	Remarks	NOC 8/10/22 TR 30433 MB 438/23-60 P/P 953-C
		Termini From	REDDING AVE	Map Page	15W24	Total Mileage	0.04	Maint Dist	12		
		Termini To	225.14' W/O REDDING AVE	Map Coordinate	G06	Total Feet	225.14	Supv Dist	3		
Status	Addition	Road Number	M11500A	Maint Code	7	Existing Mileage	0	RB Page	121B	Nbr Lanes	2
Date	3 /23/2023	Road Name	THORNE CT	U/R Code	U	+/- Mileage	+0.14	RB Grid	C03	Remarks	NOC 8/10/22 TR 30433 MB 438/23-60 P/P 953-C
		Termini From	REDDING AVE	Map Page	15W24	Total Mileage	0.14	Maint Dist	12		
		Termini To	723.94' S/O REDDING AVE	Map Coordinate	G06	Total Feet	723.94	Supv Dist	3		
Status	Addition	Road Number	M11501A	Maint Code	7	Existing Mileage	0	RB Page	121B	Nbr Lanes	2
Date	3 /23/2023	Road Name	TRAIL RUN CT	U/R Code	U	+/- Mileage	+0.04	RB Grid	B02	Remarks	NOC 8/10/22 TR 30433 MB 438/23-60 P/P 953-C
		Termini From	SLATE ST	Map Page	15W24	Total Mileage	0.04	Maint Dist	12		
		Termini To	213.29' N/O SLATE ST	Map Coordinate	G06	Total Feet	213.29	Supv Dist	3		
Status	Addition	Road Number	M11502A	Maint Code	7	Existing Mileage	0	RB Page	121B	Nbr Lanes	2
Date	3 /23/2023	Road Name	WINDSWEPT CT	U/R Code	U	+/- Mileage	+0.04	RB Grid	C03	Remarks	NOC 8/10/22 TR 30433 MB 438/23-60 P/P 953-C
		Termini From	POWDERHORN LN	Map Page	15W24	Total Mileage	0.04	Maint Dist	12		
		Termini To	205.53' S/O POWDERHORN LN	Map Coordinate	G06	Total Feet	205.53	Supv Dist	3		

Status	Addition	Road Number	M11503A	Maint Code	7	Existing Mileage	0	RB Page	121B	Nbr Lanes	2
Date	3 /23/2023	Road Name	WOODLAND HILLS ST	U/R Code	U	+/- Mileage	+0.43	RB Grid	B03	Remarks	NOC 8/10/22 TR 30433 MB 438/23-60 P/P 953-C
		Termini From	LOW BENCH ST	Map Page	15W24	Total Mileage	0.43	Maint Dist	12		
		Termini To	MAHOGANY ST	Map Coordinate	G06	Total Feet	2263.15	Supv Dist	3		

Status	Addition	Road Number	M11673A	Maint Code	7	Existing Mileage	0	RB Page	121B	Nbr Lanes	2
Date	3 /23/2023	Road Name	CALVARY LN	U/R Code	U	+/- Mileage	+0.06	RB Grid	B02	Remarks	NOC 8/10/22 TR 30433 MB 438/23-60 P/P 953-C
		Termini From	POWDERHORN LN	Map Page	15W24	Total Mileage	0.06	Maint Dist	12		
		Termini To	MAHOGANY ST	Map Coordinate	G06	Total Feet	311.99	Supv Dist	3		

Item No 2

Status	Addition	Road Number	M11457A	Maint Code	7	Existing Mileage	0	RB Page	142	Nbr Lanes	2
Date	4 /10/2023	Road Name	AMETHYST DR	U/R Code	U	+/- Mileage	+0.23	RB Grid	F07	Remarks	DAY LABOR NOC 9/15/22
		Termini From	HAUGEN-LEHMANN RD	Map Page	16V34	Total Mileage	0.23	Maint Dist	16		
		Termini To	DESERT VIEW AVE	Map Coordinate	B09	Total Feet	1216.81	Supv Dist	4		

Item No 3

Status	Addition	Road Number	M11461A	Maint Code	7	Existing Mileage	0	RB Page	142	Nbr Lanes	2
Date	4 /10/2023	Road Name	JOSHUA RD	U/R Code	U	+/- Mileage	+0.41	RB Grid	G08	Remarks	DAY LABOR NOC 9/15/22
		Termini From	AMETHYST DR	Map Page	16V34	Total Mileage	0.41	Maint Dist	16		
		Termini To	TAMARACK RD	Map Coordinate	B09	Total Feet	2161.67	Supv Dist	4		

Item No 4

Status	Addition	Road Number	M6051A	Maint Code	7	Existing Mileage	0	RB Page	142	Nbr Lanes	2
Date	4 /10/2023	Road Name	SAGEBRUSH AVE	U/R Code	U	+/- Mileage	+0.23	RB Grid	G06	Remarks	DAY LABOR NOC 9/15/22
		Termini From	HAUGEN-LEHMANN RD	Map Page	16V34	Total Mileage	0.23	Maint Dist	16		
		Termini To	MESQUITE RD	Map Coordinate	B09	Total Feet	1206.90	Supv Dist	4		

Item No 5

Status	Addition	Road Number	M11458A	Maint Code	7	Existing Mileage	0	RB Page	257	Nbr Lanes	2
Date	4 /10/2023	Road Name	FORD DRY LAKE RD	U/R Code	U	+/- Mileage	+0.02	RB Grid	G02	Remarks	RELINQUISHMENT FROM CALTRANS
		Termini From	CHUCKWALLA VALLEY RD	Map Page	20W	Total Mileage	0.02	Maint Dist	20		
		Termini To	120.11' N/O CHUCKWALLA VALLEY	Map Coordinate	A04	Total Feet	120.11	Supv Dist	4		

Item No 6

Status	Addition	Road Number	M11459A	Maint Code	7	Existing Mileage	0	RB Page	142	Nbr Lanes	2
Date	4/10/2023	Road Name	CACTUS CT	U/R Code	U	+/- Mileage	+0.07	RB Grid	F08	Remarks	DAY LABOR NOC 9/15/22
		Termini From	CHOLLA RD	Map Page	16V34	Total Mileage	0.07	Maint Dist	18		
		Termini To	DESERT VIEW AVE	Map Coordinate	B09	Total Feet	380.41	Supv Dist	4		

Item No 7

Status	Addition	Road Number	M11460A	Maint Code	7	Existing Mileage	0	RB Page	142	Nbr Lanes	2
Date	4/10/2023	Road Name	DESERT VIEW DR	U/R Code	U	+/- Mileage	+0.23	RB Grid	F08	Remarks	DAY LABOR NOC 9/15/22
		Termini From	AMETHYST DR	Map Page	16V34	Total Mileage	0.23	Maint Dist	16		
		Termini To	MESQUITE RD	Map Coordinate	B09	Total Feet	1204.07	Supv Dist	4		

Item No 8

Status	Addition	Road Number	M11455A	Maint Code	7	Existing Mileage	0	RB Page	072	Nbr Lanes	2
Date	4/10/2023	Road Name	ZINCK WAY	U/R Code	U	+/- Mileage	+0.22	RB Grid	F06	Remarks	DAY LABOR NOC 1/11/23
		Termini From	GRAND AVE	Map Page	15W22	Total Mileage	0.22	Maint Dist	12		
		Termini To	1137.90' S/O GRAND AVE	Map Coordinate	H06	Total Feet	1137.06	Supv Dist	1		

Item No 9

Status	Addition	Road Number	M11456A	Maint Code	7	Existing Mileage	0	RB Page	072	Nbr Lanes	2
Date	4/10/2023	Road Name	GAMEL WAY	U/R Code	U	+/- Mileage	+0.12	RB Grid	F06	Remarks	DAY LABOR NOC 11/21/22
		Termini From	GRAND AVE	Map Page	15W22	Total Mileage	0.12	Maint Dist	12		
		Termini To	607.17' S/O GRAND AVE	Map Coordinate	H06	Total Feet	607.17	Supv Dist	1		

Item No 10

Status	Change	Road Number	M7101	Maint Code	7	Existing Mileage	1.00	RB Page	061	Nbr Lanes	2
Date	4/10/2023	Road Name	FISHER ST	U/R Code	U	+/- Mileage	+0.13	RB Grid	F06	Remarks	DAY LABOR NOC 2/15/23
		Termini From	MARSHALL ST	Map Page	15V53	Total Mileage	1.13	Maint Dist	14		
		Termini To	661.62' E/O COX ST	Map Coordinate	C07	Total Feet	5950.96	Supv Dist	1		

Item No 11

Status	Addition	Road Number	M11463A	Maint Code	7	Existing Mileage	0	RB Page	072	Nbr Lanes	2
Date	4/10/2023	Road Name	MARVELLA LN	U/R Code	U	+/- Mileage	+0.11	RB Grid	G08	Remarks	DAY LABOR NOC 3/2/23
		Termini From	GRAND AVE	Map Page	15W22	Total Mileage	0.11	Maint Dist	12		
		Termini To	565.76' S/O GRAND AVE	Map Coordinate	J06	Total Feet	565.76	Supv Dist	1		

Item No 12

Status	Addition	Road Number	M11466A	Maint Code	7	Existing Mileage	0	RB Page	122A	Nbr Lanes	2
Date	4 /10/2023	Road Name	MC COLERY RD	U/R Code	U	+/- Mileage	+0.09	RB Grid	F03	Remarks	INST#2021-0032018
		Termini From	KOON ST	Map Page	15W	Total Mileage	0.09	Maint Dist	12		
		Termini To	466.42' S/O KOON ST	Map Coordinate	J04	Total Feet	466.42	Supv Dist	3		

Status	Change	Road Number	M10624A	Maint Code	7	Existing Mileage	.13	RB Page	122A	Nbr Lanes	2
Date	4 /10/2023	Road Name	KOON ST	U/R Code	U	+/- Mileage	+1.12	RB Grid	F04	Remarks	CHANGE TO LENGTH & LIMITS; INST#2021-0032018
		Termini From	MC COLERY RD	Map Page	15W	Total Mileage	0.25	Maint Dist	12		
		Termini To	48.97' E/O WOODSHIRE DR	Map Coordinate	H04	Total Feet	1337.34	Supv Dist	3		

Item No 13

Status	Addition	Road Number	M11464A	Maint Code	7	Existing Mileage	0	RB Page	183A	Nbr Lanes	2
Date	4 /10/2023	Road Name	EL PORTAL	U/R Code	U	+/- Mileage	+1.13	RB Grid	F08	Remarks	PM 37468 NOC 3/2/23
		Termini From	VIA LAS PALMAS	Map Page	17V52	Total Mileage	0.13	Maint Dist	18		
		Termini To	664.74' W/O VIA LAS PALMAS	Map Coordinate	C02	Total Feet	664.74	Supv Dist	4		

Item No 14

Status	Addition	Road Number	M11465A	Maint Code	7	Existing Mileage	0	RB Page	121B	Nbr Lanes	2
Date	4 /10/2023	Road Name	PAT RD	U/R Code	U	+/- Mileage	+0.54	RB Grid	A03	Remarks	MS4089 NOC 7/27/22
		Termini From	BRIGGS RD	Map Page	15W24	Total Mileage	0.54	Maint Dist	12		
		Termini To	135.79' E/O LASKER LN	Map Coordinate	G06	Total Feet	2838.37	Supv Dist	3		

Status	Change	Road Number	M11329A	Maint Code	7	Existing Mileage	.41	RB Page	121B	Nbr Lanes	2
Date	4 /10/2023	Road Name	BAXTER RD	U/R Code	U	+/- Mileage	+0.30	RB Grid	C04	Remarks	MS 4089 NOC 7/27/22
		Termini From	BRIGGS RD	Map Page	15W24	Total Mileage	0.71	Maint Dist	12		
		Termini To	LEON RD	Map Coordinate	H07	Total Feet	3769.37	Supv Dist	3		

Status	Change	Road Number	S1046D	Maint Code	7	Existing Mileage	1.03	RB Page	121B	Nbr Lanes	2
Date	4 /10/2023	Road Name	BRIGGS RD	U/R Code	U	+/- Mileage	+0.74	RB Grid	E02	Remarks	MS 4089 NOC 7/27/22
		Termini From	5267.11' N/O PAT RD (MENIFEE C.L.)	Map Page	15W24	Total Mileage	1.77	Maint Dist	12		
		Termini To	BAXTER RD	Map Coordinate	G08	Total Feet	9361.08	Supv Dist	3		

Item No 15

Status	Change	Road Number	S4209D	Maint Code	6	Existing Mileage	.50	RB Page	219	Nbr Lanes	2
Date	4 /10/2023	Road Name	52ND AVE	U/R Code	U	+/- Mileage	-.09	RB Grid	C09	Remarks	ADJUSTMENT TO LENGTH & LIMITS (REALIGNMENT)
		Termini From	FILLMORE ST	Map Page	17W14	Total Mileage	0.41	Maint Dist	19		
		Termini To	2179.82' W/O FILLMORE ST	Map Coordinate	F10	Total Feet	2179.82	Supv Dist	4		

Item No 16

Status	Deletion	Road Number	M1245	Maint Code	7	Existing Mileage	.64	RB Page	075	Nbr Lanes	2
Date	4 /10/2023	Road Name	KELLER RD	U/R Code	U	+/- Mileage	-.64	RB Grid	E09	Remarks	ANNEXED TO CITY OF MURRIETA/MENIFEE
		Termini From	MURRIETA CITY LIMITS	Map Page	15W24	Total Mileage	0.64	Maint Dist	12		
		Termini To	3379.20' W TO STUB	Map Coordinate	D05	Total Feet	3379.20	Supv Dist	3		

Status	Deletion	Road Number	M7596	Maint Code	7	Existing Mileage	.19	RB Page	075	Nbr Lanes	2
Date	4 /10/2023	Road Name	SCENIC VIEW	U/R Code	u	+/- Mileage	-.19	RB Grid	e10	Remarks	ANNEXED TO CITY OF MENIFEE/MURRIETA
		Termini From	KELLER RD	Map Page	15w24	Total Mileage	0.19	Maint Dist	12		
		Termini To	TO END	Map Coordinate	c05	Total Feet	995.94	Supv Dist	3		

Item No 17

Status	Deletion	Road Number	S6078C	Maint Code	5	Existing Mileage	.14	RB Page	208A	Nbr Lanes	2
Date	4 /10/2023	Road Name	42ND AVE	U/R Code	U	+/- Mileage	-.14	RB Grid	C02	Remarks	DELETED DUE TO REALIGNMENT
		Termini From	COUNTRY CLUB DR	Map Page	17W13	Total Mileage	0.14	Maint Dist	19		
		Termini To	URBAN BNDRY	Map Coordinate	D01	Total Feet	739.20	Supv Dist	4		

Item No 18

Status	Change	Road Number	M4184	Maint Code	7	Existing Mileage	.80	RB Page	244	Nbr Lanes	2
Date	4 /10/2023	Road Name	85TH AVE	U/R Code	R	+/- Mileage	+.41	RB Grid	G02	Remarks	CHANGE TO LENGTH AND LIMITS (REALIGNMENT)
		Termini From	GRANT ST	Map Page	17W45	Total Mileage	1.21	Maint Dist	19		
		Termini To	6378.67' W/O GRANT ST	Map Coordinate	D09	Total Feet	6378.67	Supv Dist	4		

Item No 19

Status	Change	Road Number	M4236A	Maint Code		Existing Mileage	.09	RB Page	230A	Nbr Lanes	2
Date	4 /10/2023	Road Name	4TH ST	U/R Code		+/- Mileage	.02	RB Grid	B05	Remarks	ADJUSTMENT TO LENGTH (REALIGNMENT)
		Termini From	GRAPEFRUIT BLVD	Map Page	17W35	Total Mileage	0.11	Maint Dist	19		
		Termini To	HAMMOND RD	Map Coordinate	C02	Total Feet	575.52	Supv Dist	4		

Status	Change	Road Number	M4236B	Maint Code	7	Existing Mileage	.67	RB Page	230A	Nbr Lanes	2
Date	4 /10/2023	Road Name	4TH ST	U/R Code	U	+/- Mileage	-.64	RB Grid	B06	Remarks	ADJUSTMENT TO LENGTH (REALIGNMENT)
		Termini From	FRANK J VALDOVINO RD	Map Page	17W35	Total Mileage	0.64	Maint Dist	19		
		Termini To	450.19' W/O COAHUILLA ST	Map Coordinate	C02	Total Feet	3377.95	Supv Dist	4		
<hr/>											
Status	Change	Road Number	S4257B	Maint Code	5	Existing Mileage	.20	RB Page	230A	Nbr Lanes	2
Date	4 /10/2023	Road Name	HAMMOND RD	U/R Code	U	+/- Mileage	+.22	RB Grid	C06	Remarks	ADJUSTMENT TO LENGTH (REALIGNMENT)
		Termini From	4TH ST	Map Page	17W35	Total Mileage	0.22	Maint Dist	19		
		Termini To	66TH AVE	Map Coordinate	C02	Total Feet	1139.13	Supv Dist	4		
<hr/>											
Status	Change	Road Number	S4488B	Maint Code	6	Existing Mileage	.50	RB Page	231	Nbr Lanes	2
Date	4 /10/2023	Road Name	64TH AVE	U/R Code	R	+/- Mileage	+.12	RB Grid	C04	Remarks	ADJUSTMENT TO LENGTH & LIMITS (REALIGNMENT)
		Termini From	GRAPEFRUIT BLVD	Map Page	17W25	Total Mileage	0.38	Maint Dist	19		
		Termini To	2011.84' W/O GRAPEFRUIT BLVD	Map Coordinate	F10	Total Feet	2011.84	Supv Dist	4		