

**SUBMITTAL TO THE BOARD OF SUPERVISORS  
COUNTY OF RIVERSIDE, STATE OF CALIFORNIA**



**ITEM: 3.98  
(ID # 22196)**

**MEETING DATE:**

Tuesday, June 27, 2023

**FROM :** TLMA-TRANSPORTATION:

**SUBJECT:** TRANSPORTATION AND LAND MANAGEMENT AGENCY/TRANSPORTATION: Adopt Resolution No. 2023-081 and Resolution No. 2023-082. Landscaping and Lighting Maintenance District No. 89-1-Consolidated (L&LMD 89-1-C), Unincorporated Countywide Zones and Street Light Zones. All Districts. [\$1,973,153 Total Cost - L&LMD 89-1-C - 100%] (Set for hearing July 11, 2023)(Clerk to Advertise)

**RECOMMENDED MOTION:** That the Board of Supervisors:

1. Adopt Resolution No. 2023-081 a Resolution of the Board of Supervisors of the County of Riverside ordering preparation of the Engineer's Report regarding proposed assessments to be levied and collected for fiscal year 2023-24 within Zones 1, 3, 8, 10, 11, 15, 19, 24, 26, 28, 29, 31, 36, 39, 43, 44, 45, 53, 55, 57, 58, 66, 68, 72, 74, 83, 84, 86, 87, 89, 91, 92, 94, 97, 100, 103, 109, 110, 112, 119, 123, 124, 135, 138, 145, 146, 148, 149, 152, 153, 154, 155, 157, 160, 161, 162, 164, 166, 168, 171, 172, 174, 175, 180, 187, 188, 190, 191, 192, 193, 195, 197, 198, 199, 200, 202, 204, 206, 207, 211, 213, 214, 215, 216, 218 and 220, and Street Lighting Zones 2, 3, 4, 9, 11, 12, 13, 14, 16, 20, 21, 22, 25, 29, 30, 31, 36, 37, 38, 42, 43, 44, 45, 46, 47, 48, 52, 53, 54, 55, 56, 57, 58, 61, 64, 65, 66, 67, 68, 72, 74, 75, 76, 78, 81, 82, 85, 89, 95, 97, 99, 101, 103, 104, 107, 108, 109, 110, 113, 115, 116, 117, 119, 121, 122, 123, 124, 127, 129, 132, 133, 134, 135, 136, 137, 138, 139, 141, 143, 146, 147, 148, 149, 151 and 152 of Landscaping and Lighting District No. 89-1-Consolidated of the County of Riverside pursuant to the Landscaping and Lighting Act of 1972;

Continued on Page 2

**ACTION:Policy, Set for Hearing**

  
Mark Lancaster, Director of Transportation 6/8/2023


---

**MINUTES OF THE BOARD OF SUPERVISORS**

On motion of Supervisor Perez, seconded by Supervisor Spiegel and duly carried by unanimous vote, IT WAS ORDERED that the above matter is approved as recommended and is set for public hearing on Tuesday, July 11, 2023, at 9:30a.m. or as soon as possible thereafter.

Ayes: Jeffries, Spiegel, Washington, Perez and Gutierrez  
Nays: None  
Absent: None  
Date: June 27, 2023  
xc: Trans., COBcf

Kimberly A. Rector  
Clerk of the Board

By   
Deputy

**SUBMITTAL TO THE BOARD OF SUPERVISORS  
COUNTY OF RIVERSIDE, STATE OF CALIFORNIA**



**ITEM: 3.98  
(ID # 22196)**

**MEETING DATE:**

Tuesday, June 27, 2023

**FROM :** TLMA-TRANSPORTATION:

**SUBJECT:** TRANSPORTATION AND LAND MANAGEMENT AGENCY/TRANSPORTATION:  
Adopt Resolution No. 2023-081 and Resolution No. 2023-082. Landscaping and Lighting Maintenance District No. 89-1-Consolidated (L&LMD 89-1-C), Unincorporated Countywide Zones and Street Light Zones. All Districts. [\$1,973,153 Total Cost - L&LMD 89-1-C - 100%]  
(Set for hearing July 11, 2023)(Clerk to Advertise)

**RECOMMENDED MOTION:** That the Board of Supervisors:

1. Adopt Resolution No. 2023-081 a Resolution of the Board of Supervisors of the County of Riverside ordering preparation of the Engineer's Report regarding proposed assessments to be levied and collected for fiscal year 2023-24 within Zones 1, 3, 8, 10, 11, 15, 19, 24, 26, 28, 29, 31, 36, 39, 43, 44, 45, 53, 55, 57, 58, 66, 68, 72, 74, 83, 84, 86, 87, 89, 91, 92, 94, 97, 100, 103, 109, 110, 112, 119, 123, 124, 135, 138, 145, 146, 148, 149, 152, 153, 154, 155, 157, 160, 161, 162, 164, 166, 168, 171, 172, 174, 175, 180, 187, 188, 190, 191, 192, 193, 195, 197, 198, 199, 200, 202, 204, 206, 207, 211, 213, 214, 215, 216, 218 and 220, and Street Lighting Zones 2, 3, 4, 9, 11, 12, 13, 14, 16, 20, 21, 22, 25, 29, 30, 31, 36, 37, 38, 42, 43, 44, 45, 46, 47, 48, 52, 53, 54, 55, 56, 57, 58, 61, 64, 65, 66, 67, 68, 72, 74, 75, 76, 78, 81, 82, 85, 89, 95, 97, 99, 101, 103, 104, 107, 108, 109, 110, 113, 115, 116, 117, 119, 121, 122, 123, 124, 127, 129, 132, 133, 134, 135, 136, 137, 138, 139, 141, 143, 146, 147, 148, 149, 151 and 152 of Landscaping and Lighting District No. 89-1-Consolidated of the County of Riverside pursuant to the Landscaping and Lighting Act of 1972;

Continued on Page 2

**ACTION:Policy, Set for Hearing**

  
Mark Lancaster, Director of Transportation 6/8/2023

---

**MINUTES OF THE BOARD OF SUPERVISORS**

On motion of Supervisor Perez, seconded by Supervisor Spiegel and duly carried by unanimous vote, IT WAS ORDERED that the above matter is approved as recommended.

Ayes: Jeffries, Spiegel, Washington, Perez and Gutierrez  
Nays: None  
Absent: None  
Date: June 27, 2023  
xc: Trans., COBcf

Kimberly A. Rector  
Clerk of the Board  
By: \_\_\_\_\_  
Deputy

**SUBMITTAL TO THE BOARD OF SUPERVISORS COUNTY OF RIVERSIDE,  
STATE OF CALIFORNIA**

**RECOMMENDED MOTION:** That the Board of Supervisors:

1. Adopt Resolution No. 2023-082, a Resolution of the Board of Supervisors of the County of Riverside declaring its intention to levy and collect assessments within Zones 1, 3, 8, 10, 11, 15, 19, 24, 26, 28, 29, 31, 36, 39, 43, 44, 45, 53, 55, 57, 58, 66, 68, 72, 74, 83, 84, 86, 87, 89, 91, 92, 94, 97, 100, 103, 109, 110, 112, 119, 123, 124, 135, 138, 145, 146, 148, 149, 152, 153, 154, 155, 157, 160, 161, 162, 164, 166, 168, 171, 172, 174, 175, 180, 187, 188, 190, 191, 192, 193, 195, 197, 198, 199, 200, 202, 204, 206, 207, 211, 213, 214, 215, 216, 218 and 220, and Street Lighting Zones 2, 3, 4, 9, 11, 12, 13, 14, 16, 20, 21, 22, 25, 29, 30, 31, 36, 37, 38, 42, 43, 44, 45, 46, 47, 48, 52, 53, 54, 55, 56, 57, 58, 61, 64, 65, 66, 67, 68, 72, 74, 75, 76, 78, 81, 82, 85, 89, 95, 97, 99, 101, 103, 104, 107, 108, 109, 110, 113, 115, 116, 117, 119, 121, 122, 123, 124, 127, 129, 132, 133, 134, 135, 136, 137, 138, 139, 141, 143, 146, 147, 148, 149, 151 and 152 of Landscaping and Lighting District No. 89-1-Consolidated pursuant to the Landscaping and Lighting Act of 1972 for the maintenance and servicing of landscaping, multi-purpose trails, fencing, stormwater runoff catch basin filters, bio-swales, graffiti abatement, traffic signals, bridge lights, and streetlights for fiscal year 2023-24; and giving notice of and setting the time and place of the public hearing on the annual assessment and ordering notice of the public hearing to be published; and
2. Set the time and place of the public hearing on the annual assessment and ordering notice of the public hearing to be given consistent with the Landscaping and Lighting Act of 1972 (Clerk to Advertise).

<b>FINANCIAL DATA</b>	<b>Current Fiscal Year:</b>	<b>Next Fiscal Year:</b>	<b>Total Cost:</b>	<b>Ongoing Cost</b>
<b>COST</b>	\$0	\$1,973,153	\$0	\$1,973,153
<b>NET COUNTY COST</b>	\$0	\$0	\$0	\$0
<b>SOURCE OF FUNDS:</b> L&LMD No. 89-1-C Assessments – 100%. There are no General Funds used in this project.			<b>Budget Adjustment:</b>	No
			<b>For Fiscal Year:</b>	23/24

**C.E.O. RECOMMENDATION:** Approve

**BACKGROUND:**

At the direction of the County of Riverside Board of Supervisors, L&LMD No. 89-1-C was formed in 1994 by Resolution No. 94-389 and authorized to levy an annual assessment to pay for the installation and maintenance of landscaping and streetlights within L&LMD No. 89-1-C. Since that date, L&LMD No. 89-1-C has approved and included the following improvements such as the maintenance and servicing of landscaping, trails, storm water runoff catch basin filters (fossil filters), bio-swales, streetlights, traffic signals, bridge lights, and graffiti abatement, all zone specific.

Landscaping and Lighting Maintenance District No. 89-1-Consolidated (District) maintains and services 171 locations throughout Riverside County. The District contains 86 (99 locations)

**SUBMITTAL TO THE BOARD OF SUPERVISORS COUNTY OF RIVERSIDE,  
STATE OF CALIFORNIA**

separate assessment zones and 85 street lighting assessment zones as described in Attachment A.

The combined Annual Engineer's Report for fiscal year 2023-24 was prepared in compliance with the requirement of Article 4, Chapter 1, of the Landscaping and Lighting Act of 1972, which is Part 2, Division 15 of the California Streets and Highways Code. The County initiates proceedings for the annual levy of assessments by passing a resolution, which proposes the annual levy under the Landscaping and Lighting Act of 1972. This resolution also describes the improvements, the location of the District and finally orders a registered professional engineer, certified by the State of California, to prepare and file a detailed report.

In November 1996, California voters passed Proposition 218, Right to Vote on Taxes Act which added Articles XIII C and XIII D to the California Constitution, new procedures must be followed to levy annual assessments under the Landscaping and Lighting Act of 1972. A county may levy annual assessments for an assessment district after complying with the requirements of the Landscaping and Lighting Act of 1972, and the provisions of Proposition 218 Right to Vote on Taxes Act.

Consistent with the Board of Supervisors' direction regarding compliance with Article XIID of the California Constitution and the Landscaping and Lighting Act of 1972, the attached resolutions have been prepared and a public hearing scheduled for 9:30 a.m. on July 11, 2023 to receive testimony for and against the proposed assessments.

**Impact on Residents and Businesses**

Only the property owners within the boundaries of each Zone within L&LMD No. 89-1-C are impacted by the assessments collected for the maintenance of the improvements within these zones, as described in Attachment A and the Engineer's Report.

Depending on the time the zones were annexed into L&LMD No. 89-1-C, and the type of improvements, the mailed assessment ballot proposition approved by the property owners provides for these assessments and that either no inflation factor was established (Zones 1 and 3), a two percent (2%) inflation factor was established, or the annual assessment may be increased each year by the greater of two percent (2%) or the cumulative percentage increase, if any, in the Consumer Price Index (CPI-U), or the Consumer Price Index for electricity (CPI-UE "for electricity"), for the Riverside-San Bernardino-Ontario Standard Metropolitan Statistical Area (the "Index") as the Index stands as of March of each calendar year. Typically, CPI-U is for regular zones and CPI-UE is used for street lighting zones.

**SUPPLEMENTAL:**

**Additional Fiscal Information**

The annual budget for fiscal year 2023-24 totals \$1,973,153. For fiscal year 2023-24, the inflation factor, when appropriate, will be four percent (4%).

**SUBMITTAL TO THE BOARD OF SUPERVISORS COUNTY OF RIVERSIDE,  
STATE OF CALIFORNIA**

The inflation factor affects the maximum assessment, which is the maximum allowable assessment to be placed on a parcel, acre, or equivalent dwelling unit (EDU) within L&LMD No. 89-1-C. Zones may be assessed at the maximum assessment if needed, however some zones are assessed less depending on overall annual maintenance costs and existing reserves, if any. A copy of the Consumer Price Index for Riverside County for March 2023 has been provided.

**ATTACHMENTS:**

Attachment A

Resolution No. 2023-081

Resolution No. 2023-082

Engineer's Report (Volumes 1-3)

Consumer Price Index for Riverside County March 2023

  
\_\_\_\_\_  
Jason Farin, Principal Management Analyst      6/22/2023

  
\_\_\_\_\_  
Aaron Gettis, Deputy County Counsel      6/15/2023

2 RESOLUTION NO. 2023-081

3 RESOLUTION OF THE BOARD OF SUPERVISORS OF THE COUNTY OF RIVERSIDE ORDERING  
 4 PREPARATION OF ENGINEER'S REPORT REGARDING PROPOSED ASSESSMENTS TO BE  
 5 LEVIED AND COLLECTED FOR FISCAL YEAR 2022-2023 WITHIN ZONES 1, 3, 8, 10, 11, 15, 19,  
 6 24, 26, 28, 29, 31, 36, 39, 43, 44, 45, 53, 55, 57, 58, 66, 68, 72, 74, 83, 84, 86, 87, 89, 91, 92, 94, 97,  
 7 100, 103, 109, 110, 112, 119, 123, 124, 135, 138, 145, 146, 148, 149, 152, 153, 154, 155, 157, 160,  
 8 161, 162, 164, 166, 168, 171, 172, 174, 175, 180, 187, 188, 190, 191, 192, 193, 195, 197, 198, 199,  
 9 200, 202, 204, 206, 207, 211, 213, 214, 215, 216, 218 AND 220, AND STREET LIGHTING ZONES 2,  
 10 3, 4, 9, 11, 12, 13, 14, 16, 20, 21, 22, 25, 29, 30, 31, 36, 37, 38, 42, 43, 44, 45, 46, 47, 48, 52, 53, 54,  
 11 55, 56, 57, 58, 61, 64, 65, 66, 67, 68, 72, 74, 75, 76, 78, 81, 82, 85, 89, 95, 97, 99, 101, 103, 104, 107,  
 12 108, 109, 110, 113, 115, 116, 117, 119, 121, 122, 123, 124, 127, 129, 132, 133, 134, 135, 136, 137,  
 13 138, 139, 141, 143, 146, 147, 148, 149, 151 AND 152 OF LANDSCAPING AND LIGHTING  
 14 MAINTENANCE DISTRICT NO. 89-1-CONSOLIDATED OF THE COUNTY OF RIVERSIDE  
 15 PURSUANT TO THE LANDSCAPING AND LIGHTING ACT OF 1972

16 WHEREAS, the Board of Supervisors (hereinafter the "Board of Supervisors") of the County of  
 17 Riverside (hereinafter the "County") has conducted proceedings for and has established Landscaping  
 18 and Lighting Maintenance District No. 89-1-Consolidated of the County of Riverside, State of California  
 19 (hereinafter "L&LMD No. 89-1-C") pursuant to the Landscaping and Lighting Act of 1972, Part 2  
 20 (commencing with Section 22500) of Division 15 of the Streets and Highways Code (hereinafter the  
 21 "Streets and Highways Code"); for the installation and planting of landscaping; the installation of multi-  
 22 purpose trails; the installation of fencing; the installation of stormwater runoff catch basin filters; the  
 23 installation of irrigation or electrical facilities; and the maintenance and servicing of landscaping,  
 24 irrigation or electrical facilities, multi-purpose trail, fencing, stormwater runoff catch basin filter, bio-  
 25 swale, streetlight, bridge light, and traffic signal improvements, and graffiti abatement; and the  
 26 provision of electricity for streetlights, bridge lights, and traffic signals within the public rights-of-way;  
 and

FORM APPROVED COUNTY COUNSEL  
 BY: *Caroline K. Monroy* 6-14-23  
 CAROLINE K. MONROY DATE

1 **WHEREAS**, L&LMD No. 89-1-C presently consists of 86 Assessment Zones (hereinafter "Zone 1",  
2 "Zone 3", "Zone 8", "Zone 10", "Zone 11", "Zone 15", "Zone 19", "Zone 24", "Zone 26", "Zone 28",  
3 "Zone 29", "Zone 31", "Zone 36", "Zone 39", "Zone 43", "Zone 44", "Zone 45", "Zone 53", "Zone 55",  
4 "Zone 57", "Zone 58", "Zone 66", "Zone 68", "Zone 72", "Zone 74", "Zone 83", "Zone 84", "Zone 86",  
5 "Zone 87", "Zone 89", "Zone 91", "Zone 92", "Zone 94", "Zone 97", "Zone 100", "Zone 103",  
6 "Zone 109", "Zone 110", "Zone 112", "Zone 119", "Zone 123", "Zone 124", "Zone 135", "Zone 138",  
7 "Zone 145", "Zone 146", "Zone 148", "Zone 149", "Zone 152", "Zone 153", "Zone 154", "Zone 155",  
8 "Zone 157", "Zone 160", "Zone 161", "Zone 162", "Zone 164", "Zone 166", "Zone 168", "Zone 171",  
9 "Zone 172", "Zone 174", "Zone 175", "Zone 180", "Zone 187", "Zone 188", "Zone 190", "Zone 191",  
10 "Zone 192", "Zone 193", "Zone 195", "Zone 197", "Zone 198", "Zone 199", "Zone 200", "Zone 202",  
11 "Zone 204", "Zone 206", "Zone 207", "Zone 211", "Zone 213", "Zone 214", "Zone 215", "Zone 216",  
12 "Zone 218", and "Zone 220", collectively "Zones"); and 85 Street Lighting Assessment Zones  
13 (hereinafter "Street Lighting Zone 2", "Street Lighting Zone 3", "Street Lighting Zone 4", "Street  
14 Lighting Zone 9", "Street Lighting Zone 11", "Street Lighting Zone 12", "Street Lighting Zone 13",  
15 "Street Lighting Zone 14", "Street Lighting Zone 16", "Street Lighting Zone 20", "Street Lighting  
16 Zone 21", "Street Lighting Zone 22", "Street Lighting Zone 25", "Street Lighting Zone 29", "Street  
17 Lighting Zone 30", "Street Lighting Zone 31", "Street Lighting Zone 36", "Street Lighting Zone 37",  
18 "Street Lighting Zone 38", "Street Lighting Zone 42", "Street Lighting Zone 43", "Street Lighting  
19 Zone 44", "Street Lighting Zone 45", "Street Lighting Zone 46", "Street Lighting Zone 47", "Street  
20 Lighting Zone 48", "Street Lighting Zone 52", "Street Lighting Zone 53", "Street Lighting Zone 54",  
21 "Street Lighting Zone 55", "Street Lighting Zone 56", "Street Lighting Zone 57", "Street Lighting  
22 Zone 58", "Street Lighting Zone 61", "Street Lighting Zone 64", "Street Lighting Zone 65", "Street  
23 Lighting Zone 66", "Street Lighting Zone 67", "Street Lighting Zone 68", "Street Lighting Zone 72",  
24 "Street Lighting Zone 74", "Street Lighting Zone 75", "Street Lighting Zone 76", "Street Lighting  
25 Zone 78", "Street Lighting Zone 81", "Street Lighting Zone 82", "Street Lighting Zone 85", "Street  
26 Lighting Zone 89", "Street Lighting Zone 95", "Street Lighting Zone 97", "Street Lighting Zone 99",  
"Street Lighting Zone 101", "Street Lighting Zone 103", "Street Lighting Zone 104", "Street Lighting  
Zone 107", "Street Lighting Zone 108", "Street Lighting Zone 109", "Street Lighting Zone 110", "Street

1 Lighting Zone 113", "Street Lighting Zone 115", "Street Lighting Zone 116", "Street Lighting Zone 117",  
2 "Street Lighting Zone 119", "Street Lighting Zone 121", "Street Lighting Zone 122", "Street Lighting  
3 Zone 123", "Street Lighting Zone 124", "Street Lighting Zone 127", "Street Lighting Zone 129", "Street  
4 Lighting Zone 132", "Street Lighting Zone 133", "Street Lighting Zone 134", "Street Lighting Zone 135",  
5 "Street Lighting Zone 136", "Street Lighting Zone 137", "Street Lighting Zone 138", "Street Lighting  
6 Zone 139", "Street Lighting Zone 141", "Street Lighting Zone 143", "Street Lighting Zone 146", "Street  
7 Lighting Zone 147", "Street Lighting Zone 148", "Street Lighting Zone 149", "Street Lighting Zone 151",  
8 and "Street Lighting Zone 152", and collectively "Street Lighting Zones"); and

9 **WHEREAS**, it is necessary that the Board of Supervisors adopt a resolution pursuant to Section  
10 22622 of the Streets and Highways Code, ordering the preparation and filing of an Engineer's Report  
11 (hereinafter the "Report") in accordance with Article 4 (commencing with Section 22565) of the Streets  
12 and Highways Code with regard to the assessments which are proposed to be levied on assessable  
13 lots and parcels of land within Zones 1, 3, 8, 10, 11, 15, 19, 24, 26, 28, 29, 31, 36, 39, 43, 44, 45, 53,  
14 55, 57, 58, 66, 68, 72, 74, 83, 84, 86, 87, 89, 91, 92, 94, 97, 100, 103, 109, 110, 112, 119, 123, 124,  
15 135, 138, 145, 146, 148, 149, 152, 153, 154, 155, 157, 160, 161, 162, 164, 166, 168, 171, 172, 174,  
16 175, 180, 187, 188, 190, 191, 192, 193, 195, 197, 198, 199, 200, 202, 204, 206, 207, 211, 213, 214,  
17 215, 216, 218 and 220, and Street Lighting Zones 2, 3, 4, 9, 11, 12, 13, 14, 16, 20, 21, 22, 25, 29, 30,  
18 31, 36, 37, 38, 42, 43, 44, 45, 46, 47, 48, 52, 53, 54, 55, 56, 57, 58, 61, 64, 65, 66, 67, 68, 72, 74, 75,  
19 76, 78, 81, 82, 85, 89, 95, 97, 99, 101, 103, 104, 107, 108, 109, 110, 113, 115, 116, 117, 119, 121,  
20 122, 123, 124, 127, 129, 132, 133, 134, 135, 136, 137, 138, 139, 141, 143, 146, 147, 148, 149, 151  
21 and 152 of L&LMD No. 89-1-C for the 2023-24 fiscal year;

22 **NOW, THEREFORE, BE IT RESOLVED, FOUND, DETERMINED, AND ORDERED** by the  
23 Board of Supervisors of the County assembled in regular session on June 27, 2023 as follows:

24 **Section 1. Improvements.** The improvements authorized for Zones 1, 3, 8, 10, 11, 15, 19,  
25 24, 26, 28, 29, 31, 36, 39, 43, 45, 53, 57, 58, 66, 68, 74, 83, 84, 87, 91, 92, 97, 100, 103, 112, 119,  
26 135, 138, 148, 152, 153, 154, 160, 161, 166, 171, 188, 195, 197, 200, 206, 207, 213 and 218, of  
L&LMD No. 89-1-C are:



- 1 (a) The installation and planting of landscaping, including trees, shrubs, grass and other
- 2 ornamental vegetation; and,
- 3 (b) The installation of irrigation and electrical facilities; and
- 4 (c) The maintenance or servicing of any of the foregoing.

5 In addition, Zones 11, 28, 29, 43, 74, 91, 92, 100, and 112 are authorized to provide the following:

- 6 (a) Weed abatement and debris clean-up of multi-purpose trails;
- 7 (b) Maintenance, repair and/or replacement of fencing.

8 In addition, Zones 74, 84, 91, 92, 97, 100, 103, 112, and 119 are authorized to provide the following:

- 9 (a) Providing graffiti abatement services to walls and structures within the public right-of-
- 10 way including incidental costs and expenses.

11 In addition, Zones 15, 19, 53, 57, and 84 are authorized to provide the following:

- 12 (a) Maintenance, repair and/or replacement of stormwater runoff catch basin filters within
- 13 catch basins within the public right-of-way including incidental costs and expenses.

14 In addition, Zone 68 is authorized to provide the following:

- 15 (a) Maintenance and servicing of bio-swales within the public right-of-way including the
- 16 removal of petroleum hydrocarbons and other pollutants from water runoff.

17 In addition Zones 135 and 161 are authorized to provide the following:

- 18 (a) The maintenance and servicing of traffic signals within the public right-of-way including
- 19 incidental costs and expenses.

20 In addition, Zones 8, 43, 58, 135, 148, 154, 160, 166, 188, 195, 197, 200, 206, 207 and 218 are

21 authorized to provide the following:

- 22 (a) The maintenance and servicing of streetlights within the public right-of-ways including
- 23 incidental costs and expenses.

24 **Section 2. Improvements.** The improvements authorized for Zones 44, 55, 72, 86, 89, 94,

25 110, 149, 162, 168, 172, 187, 190, 191, 193, 198, 199, 202, 204, 211, 214 and 220 of L&LMD No. 89-

26 1-C are:

1 (a) Maintenance, repair and/or replacement of stormwater runoff catch basin filters within  
2 catch basins within the public right-of-way including incidental costs and expenses.

3 In addition Zones 86, 89, 94, 149, 187, 191, 193, 198, 202, 204, 211 and 214 are authorized to  
4 provide the following:

5 (a) The maintenance and servicing of streetlights within the public right-of-way including  
6 incidental costs and expenses.

7 In addition Zones 72, 86, 149, 162, 172, 187, 191, 193, 199 and 214 are authorized to provide the  
8 following:

9 (a) The maintenance and servicing of traffic signals within the public right-of-way including  
10 incidental costs and expenses.

11 **Section 3. Improvements.** The improvements authorized for Zones 109, 123, 124, 145,  
12 146, 155, 174, 175, 180, 192, 215 and 216 of L&LMD No. 89-1-C are:

13 (a) The maintenance and servicing of traffic signals within the public right-of-way including  
14 incidental costs and expenses.

15 In addition Zones 123, 124, 146, 174, 180, 192, 215 and 216 are authorized to provide the following:

16 (a) The maintenance and servicing of streetlights within the public right-of-way including  
17 incidental costs and expenses.

18 **Section 4. Improvements.** The improvements authorized for Zones 157 and 164 of  
19 L&LMD No. 89-1-C are:

20 (a) Maintenance and servicing of bio-swales within the public right-of-way including the  
21 removal of petroleum hydrocarbons and other pollutants from water runoff.

22 **Section 5. Improvements.** The improvements authorized for Street Lighting Zones 2, 3, 4, 9, 11,  
23 12, 13, 14, 16, 20, 21, 22, 25, 29, 30, 31, 36, 37, 38, 42, 43, 44, 45, 46, 47, 48, 52, 53, 54, 55, 56, 57,  
24 58, 61, 64, 65, 66, 67, 68, 72, 74, 75, 76, 78, 81, 82, 85, 89, 95, 97, 99, 101, 103, 104, 107, 108, 109,  
25 110, 113, 115, 116, 117, 119, 121, 122, 123, 124, 127, 129, 132, 133, 134, 135, 136, 137, 138, 139,  
26 141, 143, 146, 147, 148, 149, 151 and 152 of L&LMD No. 89-1-C are:

1 (a) The maintenance and servicing of streetlights within the public right-of-way including  
2 incidental costs and expenses.

3 **Section 6. Report.** The Director of Transportation of the County, or their designee, is hereby  
4 designated Engineer (hereinafter the "Engineer") and is ordered to prepare and file with the Clerk of  
5 the Board of Supervisors the Report with regard to the assessments proposed to be levied on  
6 assessable lots and parcels of land within Zones 1, 3, 8, 10, 11, 15, 19, 24, 26, 28, 29, 31, 36, 39, 43,  
7 44, 45, 53, 55, 57, 58, 66, 68, 72, 74, 83, 84, 86, 87, 89, 91, 92, 94, 97, 100, 103, 109, 110, 112, 119,  
8 123, 124, 135, 138, 145, 146, 148, 149, 152, 153, 154, 155, 157, 160, 161, 162, 164, 166, 168, 171,  
9 172, 174, 175, 180, 187, 188, 190, 191, 192, 193, 195, 197, 198, 199, 200, 202, 204, 206, 207, 211,  
10 213, 214, 215, 216, 218 and 220, and Street Lighting Zones 2, 3, 4, 9, 11, 12, 13, 14, 16, 20, 21, 22,  
11 25, 29, 30, 31, 36, 37, 38, 42, 43, 44, 45, 46, 47, 48, 52, 53, 54, 55, 56, 57, 58, 61, 64, 65, 66, 67, 68,  
12 72, 74, 75, 76, 78, 81, 82, 85, 89, 95, 97, 99, 101, 103, 104, 107, 108, 109, 110, 113, 115, 116, 117,  
13 119, 121, 122, 123, 124, 127, 129, 132, 133, 134, 135, 136, 137, 138, 139, 141, 143, 146, 147, 148,  
14 149, 151 and 152 of L&LMD No. 89-1-C to pay the costs of the maintenance and servicing of  
15 landscaping, multi-purpose trail, fencing, stormwater runoff catch basin filter, bio-swale, streetlight,  
16 bridge light, and traffic signal improvements, and graffiti abatement; and the provision of electricity for  
17 streetlights, bridge lights, and traffic signals for the 2023-24 fiscal year, pursuant to Sections 22565  
18 through 22574 of the Streets and Highways Code.

19 ROLL CALL:

20 Ayes: Jeffries, Washington, Spiegel, Perez and Gutierrez

21 Nays: None

22 Absent: None

23 The foregoing is certified to be a true copy of a resolution duly adopted by said Board of Supervisors on  
24 the date therein set forth.

25 KIMBERLY A. RECTOR, Clerk of said Board

26 By:  Deputy

06.27.2023 3.98

2 RESOLUTION NO. 2023-082

3 RESOLUTION OF THE BOARD OF SUPERVISORS DECLARING INTENTION TO LEVY AND  
 4 COLLECT ASSESSMENTS WITHIN ZONES 1, 3, 8, 10, 11, 15, 19, 24, 26, 28, 29, 31, 36, 39, 43, 44,  
 5 45, 53, 55, 57, 58, 66, 68, 72, 74, 83, 84, 86, 87, 89, 91, 92, 94, 97, 100, 103, 109, 110, 112, 119, 123,  
 6 124, 135, 138, 145, 146, 148, 149, 152, 153, 154, 155, 157, 160, 161, 162, 164, 166, 168, 171, 172,  
 7 174, 175, 180, 187, 188, 190, 191, 192, 193, 195, 197, 198, 199, 200, 202, 204, 206, 207, 211, 213,  
 8 214, 215, 216, 218 AND 220, AND STREET LIGHTING ZONES 2, 3, 4, 9, 11, 12, 13, 14, 16, 20, 21,  
 9 22, 25, 29, 30, 31, 36, 37, 38, 42, 43, 44, 45, 46, 47, 48, 52, 53, 54, 55, 56, 57, 58, 61, 64, 65, 66, 67,  
 10 68, 72, 74, 75, 76, 78, 81, 82, 85, 89, 95, 97, 99, 101, 103, 104, 107, 108, 109, 110, 113, 115, 116,  
 11 117, 119, 121, 122, 123, 124, 127, 129, 132, 133, 134, 135, 136, 137, 138, 139, 141, 143, 146, 147,  
 12 148, 149, 151 AND 152 OF THE LANDSCAPING AND LIGHTING MAINTENANCE DISTRICT NO.  
 13 89-1-CONSOLIDATED OF THE COUNTY OF RIVERSIDE PURSUANT TO THE LANDSCAPING  
 14 AND LIGHTING ACT OF 1972 FOR THE MAINTENANCE AND SERVICING OF LANDSCAPING,  
 15 MULTI-PURPOSE TRAILS, FENCING, STORMWATER RUNOFF CATCH BASIN FILTERS, BIO-  
 16 SWALES, GRAFFITI ABATEMENT, TRAFFIC SIGNALS, BRIDGE LIGHTS, AND STREETLIGHTS  
 17 FOR FISCAL YEAR 2023-24; AND GIVING NOTICE OF AND SETTING THE TIME AND PLACE OF  
 18 THE PUBLIC HEARING ON THE ANNUAL ASSESSMENT AND ORDERING NOTICE OF THE  
 19 PUBLIC HEARING TO BE PUBLISHED

20 **WHEREAS**, the Board of Supervisors (hereinafter the "Board of Supervisors") of the County of  
 21 Riverside (hereinafter the "County") has conducted proceedings for and has established Landscaping  
 22 and Lighting Maintenance District No. 89-1-Consolidated of the County of Riverside, State of California  
 23 (hereinafter "L&LMD No. 89-1-C") pursuant to the Landscaping and Lighting Act of 1972, which is  
 24 Part 2 (commencing with Section 22500) of Division 15 of the Streets and Highways Code (hereinafter  
 25 the "Streets and Highways Code"), for the installation and planting of landscaping; the installation of  
 26 multi-purpose trails; the installation of fencing; the installation of stormwater runoff catch basin filters;

FORM APPROVED COUNTY COUNSEL  
 BY: *Caroline K. Monroy* 6-14-23  
 CAROLINE K. MONROY DATE

1 the installation of irrigation or electrical facilities; the maintenance and servicing of such landscaping,  
2 multi-purpose trail, fencing, stormwater runoff catch basin filters and irrigation or electrical  
3 improvements; and the provision of electricity to streetlights, traffic signals, and bridge lights within the  
4 public rights-of-way; and

5 **WHEREAS**, as ordered by the Board of Supervisors, the Director of Transportation of the County has  
6 filed with the Clerk of the Board of Supervisors an Engineer's Report (hereinafter the " Report " )  
7 regarding the assessments to be levied and collected within 86 Assessment Zones (hereinafter  
8 "Zone 1", "Zone 3", "Zone 8", "Zone 10", "Zone 11", "Zone 15", "Zone 19", "Zone 24", "Zone 26",  
9 "Zone 28", "Zone 29", "Zone 31", "Zone 36", "Zone 39", "Zone 43", "Zone 44", "Zone 45", "Zone 53",  
10 "Zone 55", "Zone 57", "Zone 58", "Zone 66", "Zone 68", "Zone 72", "Zone 74", "Zone 83", "Zone 84",  
11 "Zone 86", "Zone 87", "Zone 89", "Zone 91", "Zone 92", "Zone 94", "Zone 97", "Zone 100", "Zone 103",  
12 "Zone 109", "Zone 110", "Zone 112", "Zone 119", "Zone 123", "Zone 124", "Zone 135", "Zone 138",  
13 "Zone 145", "Zone 146", "Zone 148", "Zone 149", "Zone 152", "Zone 153", "Zone 154", "Zone 155",  
14 "Zone 157", "Zone 160", "Zone 161", "Zone 162", "Zone 164", "Zone 166", "Zone 168", "Zone 171",  
15 "Zone 172", "Zone 174", "Zone 175", "Zone 180", "Zone 187", "Zone 188", "Zone 190", "Zone 191",  
16 "Zone 192", "Zone 193", "Zone 195", "Zone 197", "Zone 198", "Zone 199", "Zone 200", "Zone 202",  
17 "Zone 204", "Zone 206", "Zone 207", "Zone 211", "Zone 213", "Zone 214", "Zone 215", "Zone 216",  
18 "Zone 218", and "Zone 220", collectively "Zones"); and 85 Street Lighting Assessment Zones  
19 (hereinafter "Street Lighting Zone 2", "Street Lighting Zone 3", "Street Lighting Zone 4", "Street  
20 Lighting Zone 9", "Street Lighting Zone 11", "Street Lighting Zone 12", "Street Lighting Zone 13",  
21 "Street Lighting Zone 14", "Street Lighting Zone 16", "Street Lighting Zone 20", "Street Lighting  
22 Zone 21", "Street Lighting Zone 22", "Street Lighting Zone 25", "Street Lighting Zone 29", "Street  
23 Lighting Zone 30", "Street Lighting Zone 31", "Street Lighting Zone 36", "Street Lighting Zone 37",  
24 "Street Lighting Zone 38", "Street Lighting Zone 42", "Street Lighting Zone 43", "Street Lighting  
25 Zone 44", "Street Lighting Zone 45", "Street Lighting Zone 46", "Street Lighting Zone 47", "Street  
26 Lighting Zone 48", "Street Lighting Zone 52", "Street Lighting Zone 53", "Street Lighting Zone 54",  
"Street Lighting Zone 55", "Street Lighting Zone 56", "Street Lighting Zone 57", "Street Lighting  
Zone 58", "Street Lighting Zone 61", "Street Lighting Zone 64", "Street Lighting Zone 65", "Street

1 Lighting Zone 66", "Street Lighting Zone 67", "Street Lighting Zone 68", "Street Lighting Zone 72",  
2 "Street Lighting Zone 74", "Street Lighting Zone 75", "Street Lighting Zone 76", "Street Lighting  
3 Zone 78", "Street Lighting Zone 81", "Street Lighting Zone 82", "Street Lighting Zone 85", "Street  
4 Lighting Zone 89", "Street Lighting Zone 95", "Street Lighting Zone 97", "Street Lighting Zone 99",  
5 "Street Lighting Zone 101", "Street Lighting Zone 103", "Street Lighting Zone 104", "Street Lighting  
6 Zone 107", "Street Lighting Zone 108", "Street Lighting Zone 109", "Street Lighting Zone 110", "Street  
7 Lighting Zone 113", "Street Lighting Zone 115", "Street Lighting Zone 116", "Street Lighting Zone 117",  
8 "Street Lighting Zone 119", "Street Lighting Zone 121", "Street Lighting Zone 122", "Street Lighting  
9 Zone 123", "Street Lighting Zone 124", "Street Lighting Zone 127", "Street Lighting Zone 129", "Street  
10 Lighting Zone 132", "Street Lighting Zone 133", "Street Lighting Zone 134", "Street Lighting Zone 135",  
11 "Street Lighting Zone 136", "Street Lighting Zone 137", "Street Lighting Zone 138", "Street Lighting  
12 Zone 139", "Street Lighting Zone 141", "Street Lighting Zone 143", "Street Lighting Zone 146", "Street  
13 Lighting Zone 147", "Street Lighting Zone 148", "Street Lighting Zone 149", "Street Lighting Zone 151",  
14 and "Street Lighting Zone 152", and collectively "Street Lighting Zones') of L&LMD No. 89-1-C for  
15 fiscal year 2022-2023 to pay the costs of maintenance services and improvements as identified in the  
16 preceding recital, and the Report has been presented to and considered by the Board of Supervisors;  
17 and

18 **WHEREAS**, the Report filed with the Clerk of the Board of Supervisors states that the  
19 assessments to be levied in the respective Zones and Street Lighting Zones for fiscal year 2023-2024  
20 are in an amount that is the same as levied in fiscal year 2022-2023, or increased by four percent (4%)  
21 more than the assessments levied for fiscal year 2022-2023 (based on the cumulative percentage  
22 increase in the CPI-U from March 2022 through March 2023), and are consistent with the terms of the  
23 ballot proposition approving the annexation of each zone; and

24 **WHEREAS**, it is necessary that the Board of Supervisors adopt a resolution of intention  
25 pursuant to Section 22624 of the Streets and Highways Code, which fixes and gives notice, pursuant  
26 to Section 22626(a) of the Streets and Highways Code, of the time and place of a public hearing on  
said Report and the annual assessments for fiscal year 2023-2024;

1           **NOW, THEREFORE, BE IT RESOLVED, FOUND, DETERMINED AND ORDERED** by the  
2 Board of Supervisors of the County of Riverside assembled in regular session on June 27, 2023 as  
3 follows:

4           **Section 1. Findings.** The Board of Supervisors finds after reviewing the Report that:

5 The foregoing recitals are true and correct: The Report for Zones 1, 3, 8, 10, 11, 15, 19, 24, 26, 28, 29,  
6 31, 36, 39, 43, 44, 45, 53, 55, 57, 58, 66, 68, 72, 74, 83, 84, 86, 87, 89, 91, 92, 94, 97, 100, 103, 109,  
7 110, 112, 119, 123, 124, 135, 138, 145, 146, 148, 149, 152, 153, 154, 155, 157, 160, 161, 162, 164,  
8 166, 168, 171, 172, 174, 175, 180, 187, 188, 190, 191, 192, 193, 195, 197, 198, 199, 200, 202, 204,  
9 206, 207, 211, 213, 214, 215, 216, 218 and 220, and Street Lighting Zones 2, 3, 4, 9, 11, 12, 13, 14,  
10 16, 20, 21, 22, 25, 29, 30, 31, 36, 37, 38, 42, 43, 44, 45, 46, 47, 48, 52, 53, 54, 55, 56, 57, 58, 61, 64,  
11 65, 66, 67, 68, 72, 74, 75, 76, 78, 81, 82, 85, 89, 95, 97, 99, 101, 103, 104, 107, 108, 109, 110, 113,  
12 115, 116, 117, 119, 121, 122, 123, 124, 127, 129, 132, 133, 134, 135, 136, 137, 138, 139, 141, 143,  
13 146, 147, 148, 149, 151 and 152 of L&LMD No. 89-1-C contains all matters required by Section 22565  
14 through 22574 of the Streets and Highways Code and may, therefore, be approved by the Board of  
15 Supervisors; and

16 (b) The 2023-24 fiscal year assessment within Zone 1 of L&LMD No. 89-1-C is \$178.52 per acre;  
17 and within Zone 3 of L&LMD No. 89-1-C is \$77.68 per parcel; and within Zone 8 of L&LMD No. 89-1-C  
18 is \$55.38 per edu; and within Zone 10 of L&LMD No. 89-1-C is \$472.92 per acre; and within Zone 11  
19 of L&LMD No. 89-1-C is \$159.03 per parcel; and within Zone 19 of L&LMD No. 89-1-C is \$249.20 per  
20 parcel; and within Zone 24 of L&LMD No. 89-1-C is \$156.96 per parcel; and within Zone 26 of L&LMD  
21 No. 89-1-C is \$172.16 per parcel; and within Zone 28 of L&LMD No. 89-1-C is \$135.60 per parcel; and  
22 within Zone 29 of L&LMD No. 89-1-C is \$108.12 per parcel; and within Zone 31 of L&LMD No. 89-1-C  
23 is \$364.80 per parcel; and within Zone 36 of L&LMD No. 89-1-C is \$142.64 per parcel; and within  
24 Zone 39 of L&LMD No. 89-1-C is \$66.35 per parcel; and within Zone 43 of L&LMD No. 89-1-C is  
25 \$194.56 per parcel; and within Zone 44 of L&LMD No. 89-1-C is \$54.58 per parcel; and within Zone 45  
26 of L&LMD No. 89-1-C is \$313.13 per parcel; and within Zone 53 of L&LMD No. 89-1-C is \$539.65 per  
parcel; and within Zone 55 of L&LMD No. 89-1-C is \$84.14 per parcel; and within Zone 57 of L&LMD

1 No. 89-1-C is \$349.29 per parcel; and within Zone 58 of L&LMD No. 89-1-C is \$906.72 per parcel; and  
2 within Zone 66 of L&LMD No. 89-1-C is \$284.05 per parcel; and within Zone 68 of L&LMD No. 89-1-C  
3 is \$789.32 per parcel; and within Zone 72 of L&LMD No. 89-1-C is \$144.14 per parcel; and within  
4 Zone 74 of L&LMD No. 89-1-C is \$727.49 per parcel; and within Zone 83 of L&LMD No. 89-1-C is  
5 \$635.77 per acre; and within Zone 84 of L&LMD No. 89-1-C is \$321.17 per parcel; and within Zone 86  
6 of L&LMD No. 89-1-C is \$263.10 per parcel; and within Zone 87 of L&LMD No. 89-1-C is \$268.15 per  
7 acre; and within Zone 89 of L&LMD No. 89-1-C is \$122.82 per acre; and within Zone 91 of L&LMD No.  
8 89-1-C is \$745.59 per parcel; and within Zone 92 of L&LMD No. 89-1-C is \$815.63 per parcel; and  
9 within Zone 94 of L&LMD No. 89-1-C is \$981.06 per acre; and within Zone 97 of L&LMD No. 89-1-C is  
10 \$431.82 per parcel; and within Zone 100 of L&LMD No. 89-1-C is \$996.04 per parcel; and within Zone  
11 103 of L&LMD No. 89-1-C is \$68.80 per parcel; and within Street Lighting Zone 2 of L&LMD No.  
12 89-1-C is \$213.74 per parcel; and within Street Lighting Zone 3 of L&LMD No. 89-1-C is \$329.48 per  
13 parcel; and within Street Lighting Zone 4 of L&LMD No. 89-1-C is \$65.14 per parcel; and within Street  
14 Lighting Zone 9 of L&LMD No. 89-1-C is \$129.01 per acre; and within Street Lighting Zone 11 of  
15 L&LMD No. 89-1-C is \$81.58 per acre; and within Street Lighting Zone 12 of L&LMD No. 89-1-C is  
16 \$152.31 per acre; and within Street Lighting Zone 13 of L&LMD No. 89-1-C is \$240.76 per acre; and  
17 within Street Lighting Zone 14 of L&LMD No. 89-1-C is \$331.52 per parcel; and within Street Lighting  
18 Zone 16 of L&LMD No. 89-1-C is \$24.82 per acre; and within Street Lighting Zone 20 of L&LMD No.  
19 89-1-C is \$45.22 per parcel; and within Street Lighting Zone 21 of L&LMD No. 89-1-C is \$69.76 per  
20 parcel; and within Street Lighting Zone 22 of L&LMD No. 89-1-C is \$53.39 per acre; and within Street  
21 Lighting Zone 25 of L&LMD No. 89-1-C is \$144.44 per acre; and within Street Lighting Zone 29 of  
22 L&LMD No. 89-1-C is \$219.98 per acre; and within Street Lighting Zone 30 of L&LMD No. 89-1-C is  
23 \$8.16 per acre; and within Street Lighting Zone 31 of L&LMD No. 89-1-C is \$235.79 per acre; and  
24 within Street Lighting Zone 36 of L&LMD No. 89-1-C is \$63.15 per acre; and within Street Lighting  
25 Zone 37 of L&LMD No. 89-1-C is \$112.03 per acre; and within Street Lighting Zone 38 of L&LMD No.  
26 89-1-C is \$1,014.48 per acre; and within Street Lighting Zone 42 of L&LMD No. 89-1-C is \$221.20 per



1 | acre; and within Street Lighting Zone 43 of L&LMD No. 89-1-C is \$102.94 per parcel; and within Street  
2 | Lighting Zone 44 of L&LMD No. 89-1-C is \$284.13 per acre; and within Street Lighting Zone 45 of  
3 | L&LMD No. 89-1-C is \$35.21 per acre; and within Street Lighting Zone 46 of L&LMD No. 89-1-C is  
4 | \$51.70 per acre; and within Street Lighting Zone 47 of L&LMD No. 89-1-C is \$85.95 per acre; and  
5 | within Street Lighting Zone 48 of L&LMD No. 89-1-C is \$63.52 per acre; and within Street Lighting  
6 | Zone 52 of L&LMD No. 89-1-C is \$144.89 per acre; and within Street Lighting Zone 53 of L&LMD No.  
7 | 89-1-C is \$46.68 per acre; and within Street Lighting Zone 54 of L&LMD No. 89-1-C is \$185.29 per  
8 | acre; and within Street Lighting Zone 55 of L&LMD No. 89-1-C is \$259.41 per acre; and within Street  
9 | Lighting Zone 56 of L&LMD No. 89-1-C is \$4.41 per acre; and within Street Lighting Zone 57 of  
10 | L&LMD No. 89-1-C is \$115.04 per acre; and within Street Lighting Zone 58 of L&LMD No. 89-1-C is  
11 | \$4.50 per acre; and within Street Lighting Zone 61 of L&LMD No. 89-1-C is \$77.77 per acre; and  
12 | within Street Lighting Zone 64 of L&LMD No. 89-1-C is \$2,289.97 per acre; and within Street Lighting  
13 | Zone 65 of L&LMD No. 89-1-C is \$182.21 per acre; and within Street Lighting Zone 66 of L&LMD No.  
14 | 89-1-C is \$528.98 per acre; and within Street Lighting Zone 67 of L&LMD No. 89-1-C is \$361.92 per  
15 | acre; and within Street Lighting Zone 68 of L&LMD No. 89-1-C is \$3.20 per acre; and within Street  
16 | Lighting Zone 72 of L&LMD No. 89-1-C is \$152.62 per acre; and within Street Lighting Zone 74 of  
17 | L&LMD No. 89-1-C is \$534.25 per acre; and within Street Lighting Zone 75 of L&LMD No. 89-1-C is  
18 | \$134.56 per acre; and within Street Lighting Zone 76 of L&LMD No. 89-1-C is \$518.69 per acre; and  
19 | within Street Lighting Zone 78 of L&LMD No. 89-1-C is \$169.75 per acre; and within Street Lighting  
20 | Zone 81 of L&LMD No. 89-1-C is \$422.42 per acre; and within Street Lighting Zone 82 of L&LMD No.  
21 | 89-1-C is \$650.71 per acre; and within Street Lighting Zone 85 of L&LMD No. 89-1-C is \$187.72 per  
22 | acre; and within Street Lighting Zone 89 of L&LMD No. 89-1-C is \$31.42 per acre; and within Street  
23 | Lighting Zone 95 of L&LMD No. 89-1-C is \$282.09 per acre; and within Street Lighting Zone 97 of  
24 | L&LMD No. 89-1-C is \$275.83 per acre; and within Street Lighting Zone 99 of L&LMD No. 89-1-C is  
25 | \$91.72 per acre; and within Street Lighting Zone 101 of L&LMD No. 89-1-C is \$1,308.03 per acre; and  
26 | within Street Lighting Zone 103 of L&LMD No. 89-1-C is \$472.28 per acre; and within Street Lighting

1 Zone 104 of L&LMD No. 89-1-C is \$69.98 per acre; and within Street Lighting Zone 107 of L&LMD No.  
2 89-1-C is \$68.99 per parcel; and within Street Lighting Zone 108 of L&LMD No. 89-1-C is \$244.81 per  
3 parcel; and within Street Lighting Zone 109 of L&LMD No. 89-1-C is \$480.06 per parcel; and within  
4 Street Lighting Zone 110 of L&LMD No. 89-1-C is \$1,023.16 per parcel; and within Street Lighting  
5 Zone 113 of L&LMD No. 89-1-C is \$322.06 per parcel; and within Street Lighting Zone 115 of L&LMD  
6 No. 89-1-C is \$1,361.90 per parcel; and within Street Lighting Zone 116 of L&LMD No. 89-1-C is  
7 \$340.45 per parcel; and within Street Lighting Zone 117 of L&LMD No. 89-1-C is \$578.14 per parcel;  
8 and within Street Lighting Zone 119 of L&LMD No. 89-1-C is \$578.14 per parcel; and within Street  
9 Lighting Zone 121 of L&LMD No. 89-1-C is \$73.41 per acre; and within Street Lighting Zone 122 of  
10 L&LMD No. 89-1-C is \$114.75 per acre; and within Street Lighting Zone 123 of L&LMD No. 89-1-C is  
11 \$154.16 per acre; and within Street Lighting Zone 124 of L&LMD No. 89-1-C is \$1.00 per acre; and  
12 within Street Lighting Zone 127 of L&LMD No. 89-1-C is \$103.53 per acre; and within Street Lighting  
13 Zone 129 of L&LMD No. 89-1-C is \$88.90 per acre; and within Street Lighting Zone 132 of L&LMD No.  
14 89-1-C is \$93.02 per acre; and within Street Lighting Zone 133 of L&LMD No. 89-1-C is \$295.28 per  
15 acre; and within Street Lighting Zone 134 of L&LMD No. 89-1-C is \$10.59 per parcel; and within Street  
16 Lighting Zone 135 of L&LMD No. 89-1-C is \$966.95 per acre; and within Street Lighting Zone 136 of  
17 L&LMD No. 89-1-C is \$76.79 per acre; and within Street Lighting Zone 137 of L&LMD No. 89-1-C is  
18 \$176.30 per acre; and within Street Lighting Zone 138 of L&LMD No. 89-1-C is \$205.50 per acre; and  
19 within Street Lighting Zone 139 of L&LMD No. 89-1-C is \$24.88 per acre; and within Street Lighting  
20 Zone 141 of L&LMD No. 89-1-C is \$326.37 per acre; and within Street Lighting Zone 143 of L&LMD  
21 No. 89-1-C is \$280.32 per acre; and within Street Lighting Zone 146 of L&LMD No. 89-1-C is \$5.41  
22 per acre; and within Street Lighting Zone 147 of L&LMD No. 89-1-C is \$16.22 per acre; and within  
23 Street Lighting Zone 148 of L&LMD No. 89-1-C is \$103.83 per acre; and within Street Lighting Zone  
24 149 of L&LMD No. 89-1-C is \$378.56 per acre; and within Street Lighting Zone 151 of L&LMD No.  
25 89-1-C is \$162.24 per acre; and within Street Lighting Zone 152 of L&LMD No. 89-1-C is \$63.44 per  
26 acre;

1 The Report proposes no increase in the assessment per acre, or per parcel in Zones 1 and 3  
2 over the assessment levied for fiscal year 2022-23. The Report proposes a two percent (2%)  
3 inflationary increase in the assessment per EDU in Zone 8. The Report proposes a four percent (4%)  
4 inflationary increase in the assessment per acre, per unit or per parcel as applicable in Zones 10, 11,  
5 15, 19, 24, 26, 28, 29, 31, 36, 39, 43, 44, 45, 53, 55, 57, 58, 66, 68, 72, 74, 83, 84, 86, 87, 89, 91, 92,  
6 94, 97, 100, 103, 109, 110, 112, 119, 123, 124, 135, 138, 145, 146, 148, 149, 152, 153, 154, 155, 157,  
7 160, 161, 162, 164, 166, 168, 171, 172, 174, 175, 180, 187, 188, 190, 191, 192, 193, 195, 197, 198,  
8 199, 200, 202, 204, 206, 207, 211, 213, 214, 215, 216, 218 and 220 over the assessment levied for  
9 fiscal year 2022-23 and is consistent with the ballot proposition approved by the qualified electors  
10 when establishing said zones. The Report proposes a four percent (4%) inflationary increase in the  
11 assessment per acre, per unit or per parcel as applicable in Street Lighting Zones 2, 3, 4, 9, 11, 12,  
12 13, 14, 16, 20, 21, 22, 25, 29, 30, 31, 36, 37, 38, 42, 43, 44, 45, 46, 47, 48, 52, 53, 54, 55, 56, 57, 58,  
13 61, 64, 65, 66, 67, 68, 72, 74, 75, 76, 78, 81, 82, 85, 89, 95, 97, 99, 101, 103, 104, 107, 108, 109, 110,  
14 113, 115, 116, 117, 119, 121, 122, 123, 124, 127, 129, 132, 133, 134, 135, 136, 137, 138, 139, 141,  
15 143, 146, 147, 148, 149, 151 and 152 over the assessment levied for fiscal year 2022-23, based on  
16 the cumulative percentage increase in the CPI-U from March 2022 through March 2023, and is  
17 consistent with ballot proposition approved by the qualified electors when establishing said zones.

18 **Section 2. Intent.** The Board of Supervisors declares that it intends to levy assessments on  
19 all lots and parcels of assessable land within Zones 1, 3, 8, 10, 11, 15, 19, 24, 26, 28, 29, 31, 36, 39,  
20 43, 44, 45, 53, 55, 57, 58, 66, 68, 72, 74, 83, 84, 86, 87, 89, 91, 92, 94, 97, 100, 103, 109, 110, 112,  
21 119, 123, 124, 135, 138, 145, 146, 148, 149, 152, 153, 154, 155, 157, 160, 161, 162, 164, 166, 168,  
22 171, 172, 174, 175, 180, 187, 188, 190, 191, 192, 193, 195, 197, 198, 199, 200, 202, 204, 206, 207,  
23 211, 213, 214, 215, 216, 218 and 220, and Street Lighting Zones 2, 3, 4, 9, 11, 12, 13, 14, 16, 20, 21,  
24 22, 25, 29, 30, 31, 36, 37, 38, 42, 43, 44, 45, 46, 47, 48, 52, 53, 54, 55, 56, 57, 58, 61, 64, 65, 66, 67,  
25 68, 72, 74, 75, 76, 78, 81, 82, 85, 89, 95, 97, 99, 101, 103, 104, 107, 108, 109, 110, 113, 115, 116,  
26 117, 119, 121, 122, 123, 124, 127, 129, 132, 133, 134, 135, 136, 137, 138, 139, 141, 143, 146, 147,

1 148, 149, 151 and 152 of L&LMD No. 89-1-C. There are no parcels or lots within said zones that are  
2 owned by a federal or state governmental agency or another local agency. The assessments will be  
3 collected at the same time and in the same manner as property taxes are collected, and all laws  
4 providing for the collection and enforcement of property taxes shall apply to the collection and  
5 enforcement of the assessments.

6 **Section 3. Description of Services and Improvements to be Provided.** The  
7 maintenance service and improvements authorized within Zones 1, 3, 8, 10, 11, 15, 19, 24, 26, 28, 29,  
8 31, 36, 39, 43, 44, 45, 53, 55, 57, 58, 66, 68, 72, 74, 83, 84, 86, 87, 89, 91, 92, 94, 97, 100, 103, 109,  
9 110, 112, 119, 123, 124, 135, 138, 145, 146, 148, 149, 152, 153, 154, 155, 157, 160, 161, 162, 164,  
10 166, 168, 171, 172, 174, 175, 180, 187, 188, 190, 191, 192, 193, 195, 197, 198, 199, 200, 202, 204,  
11 206, 207, 211, 213, 214, 215, 216, 218 and 220, and Street Lighting Zones 2, 3, 4, 9, 11, 12, 13, 14,  
12 16, 20, 21, 22, 25, 29, 30, 31, 36, 37, 38, 42, 43, 44, 45, 46, 47, 48, 52, 53, 54, 55, 56, 57, 58, 61, 64,  
13 65, 66, 67, 68, 72, 74, 75, 76, 78, 81, 82, 85, 89, 95, 97, 99, 101, 103, 104, 107, 108, 109, 110, 113,  
14 115, 116, 117, 119, 121, 122, 123, 124, 127, 129, 132, 133, 134, 135, 136, 137, 138, 139, 141, 143,  
15 146, 147, 148, 149, 151 and 152 of L&LMD No. 89-1-C are:

- 16 (a) The installation and planting of landscaping, including trees, shrubs, grass and other  
17 ornamental vegetation;
- 18 (b) The installation of multi-purpose trails;
- 19 (c) The installation of fencing;
- 20 (d) The installation of stormwater runoff catch basin filters;
- 21 (e) The installation of bio-swales;
- 22 (f) The installation of irrigation or electrical facilities;
- 23 (g) The maintenance or servicing of any of the foregoing; and
- 24 (h) Graffiti abatement.
- 25
- 26

- 1 (i) The maintenance or servicing of and provision of electricity for traffic signals within the
- 2 public rights-of-way.
- 3 (j) The maintenance or servicing of and provision of electricity for bridge lights within the
- 4 public rights-of-way.
- 5 (k) The provision of electricity to streetlights within the public rights-of-way.

6 **Section 4. Improvements.** The improvements authorized for Zones 1, 3, 8, 10, 11, 15, 19,  
7 24, 26, 28, 29, 31, 36, 39, 43, 45, 53, 57, 58, 66, 68, 74, 83, 84, 87, 91, 92, 97, 100, 103, 112, 119,  
8 135, 138, 148, 152, 153, 154, 160, 161, 166, 171, 188, 195, 197, 200, 206, 207, 213 and 218 of  
9 L&LMD No. 89-1-C are:

- 10 (a) The installation and planting of landscaping, including trees, shrubs, grass and other
- 11 ornamental vegetation; and,
- 12 (b) The installation of irrigation and electrical facilities; and
- 13 (c) The maintenance or servicing of any of the foregoing.

14 In addition, Zones 11, 28, 29, 43, 74, 91, 92, 100, and 112 are authorized to provide the following:

- 15 (a) Weed abatement and debris clean-up of multi-purpose trails;
- 16 (b) Maintenance, repair and/or replacement of fencing.

17 In addition, Zones 74, 84, 91, 92, 97, 100, 103, 112, and 119 are authorized to provide the following:

- 18 (a) Providing graffiti abatement services to walls and structures within the public right-of-
- 19 way including incidental costs and expenses.

20 In addition, Zones 15, 19, 53, 57, and 84 are authorized to provide the following:

- 21 (a) Maintenance, repair and/or replacement of stormwater runoff catch basin filters within
- 22 catch basins within the public right-of-way including incidental costs and expenses.

23 In addition, Zone 68 is authorized to provide the following:

- 24 (a) Maintenance and servicing of bio-swales within the public right-of-way including the
- 25 removal of petroleum hydrocarbons and other pollutants from water runoff.

26 In addition Zones 43, 135 and 161 are authorized to provide the following:

1 (a) The maintenance and servicing of traffic signals within the public right-of-way including  
2 incidental costs and expenses.

3 In addition, Zones 8, 43, 58, 135, 148, 154, 160, 166, 188, 195, 197, 200, 206, 207 and 218 are  
4 authorized to provide the following:

5 (a) The maintenance and servicing of streetlights within the public right-of-ways including  
6 incidental costs and expenses.

7 **Section 5. Improvements.** The improvements authorized for Zones 44, 55, 72, 86, 89, 94,  
8 110, 149, 162, 168, 172, 187, 190, 191, 193, 198, 199, 202, 204, 211, 214 and 220 of L&LMD No. 89-  
9 1-C are:

10 (a) Maintenance, repair and/or replacement of stormwater runoff catch basin filters within  
11 catch basins within the public right-of-way including incidental costs and expenses.

12 In addition Zones 86, 89, 94, 149, 187, 191, 193, 198, 202, 204, 211 and 214 are authorized to  
13 provide the following:

14 (a) The maintenance and servicing of streetlights within the public right-of-way including  
15 incidental costs and expenses.

16 In addition Zones 72, 86, 149, 162, 172, 187, 191, 193, 199 and 214 are authorized to provide the  
17 following:

18 (a) The maintenance and servicing of traffic signals within the public right-of-way including  
19 incidental costs and expenses.

20 **Section 6. Improvements.** The improvements authorized for Zones 109, 123, 124, 145,  
21 146, 155, 174, 175, 180, 192, 215 and 216 of L&LMD No. 89-1-C are:

22 (a) The maintenance and servicing of traffic signals within the public right-of-way including  
23 incidental costs and expenses.

24 In addition Zones 123, 124, 146, 174, 180, 192, 215 and 216 are authorized to provide the following:  
25  
26

1 (a) The maintenance and servicing of streetlights within the public right-of-way including  
2 incidental costs and expenses.

3 **Section 7. Improvements.** The improvements authorized for Zones 157 and 164 of  
4 L&LMD No. 89-1-C are:

5 (a) Maintenance and servicing of bio-swales within the public right-of-way including the  
6 removal of petroleum hydrocarbons and other pollutants from water runoff.

7 **Section 8. Improvements.** The improvements authorized for Street Lighting Zones 2, 3, 4,  
8 9, 11, 12, 13, 14, 16, 20, 21, 22, 25, 29, 30, 31, 36, 37, 38, 42, 43, 44, 45, 46, 47, 48, 52, 53, 54, 55,  
9 56, 57, 58, 61, 64, 65, 66, 67, 68, 72, 74, 75, 76, 78, 81, 82, 85, 89, 95, 97, 99, 101, 103, 104, 107,  
10 108, 109, 110, 113, 115, 116, 117, 119, 121, 122, 123, 124, 127, 129, 132, 133, 134, 135, 136, 137,  
11 138, 139, 141, 143, 146, 147, 148, 149, 151 and 152 of L&LMD No. 89-1-C are:

12 (a) The maintenance and servicing of streetlights within the public right-of-way including  
13 incidental costs and expenses.

14 **Section 9. The District.** The district is identified as "Landscaping and Lighting Maintenance  
15 District No. 89-1-Consolidated of the County of Riverside, State of California". The boundaries of  
16 Zones 1, 3, 8, 10, 11, 15, 19, 24, 26, 28, 29, 31, 36, 39, 43, 44, 45, 53, 55, 57, 58, 66, 68, 72, 74, 83,  
17 84, 86, 87, 89, 91, 92, 94, 97, 100, 103, 109, 110, 112, 119, 123, 124, 135, 138, 145, 146, 148, 149,  
18 152, 153, 154, 155, 157, 160, 161, 162, 164, 166, 168, 171, 172, 174, 175, 180, 187, 188, 190, 191,  
19 192, 193, 195, 197, 198, 199, 200, 202, 204, 206, 207, 211, 213, 214, 215, 216, 218 and 220, and  
20 Street Lighting Zones 2, 3, 4, 9, 11, 12, 13, 14, 16, 20, 21, 22, 25, 29, 30, 31, 36, 37, 38, 42, 43, 44,  
21 45, 46, 47, 48, 52, 53, 54, 55, 56, 57, 58, 61, 64, 65, 66, 67, 68, 72, 74, 75, 76, 78, 81, 82, 85, 89, 95,  
22 97, 99, 101, 103, 104, 107, 108, 109, 110, 113, 115, 116, 117, 119, 121, 122, 123, 124, 127, 129, 132,  
23 133, 134, 135, 136, 137, 138, 139, 141, 143, 146, 147, 148, 149, 151 and 152 of L&LMD No. 89-1-C  
24 are located within Riverside County and are described and shown in the Report.

25 **Section 10. Report.** The Report, which is on file with the Clerk of the Board of Supervisors  
26 and which has been presented to the Board of Supervisors, is hereby approved. Reference is made to

1 the Report for a full and detailed description of the improvements, the boundaries of the District, and  
2 any zones therein, and the annual assessments to be levied upon assessable lots and parcels within  
3 Zones 1, 3, 8, 10, 11, 15, 19, 24, 26, 28, 29, 31, 36, 39, 43, 44, 45, 53, 55, 57, 58, 66, 68, 72, 74, 83,  
4 84, 86, 87, 89, 91, 92, 94, 97, 100, 103, 109, 110, 112, 119, 123, 124, 135, 138, 145, 146, 148, 149,  
5 152, 153, 154, 155, 157, 160, 161, 162, 164, 166, 168, 171, 172, 174, 175, 180, 187, 188, 190, 191,  
6 192, 193, 195, 197, 198, 199, 200, 202, 204, 206, 207, 211, 213, 214, 215, 216, 218 and 220, and  
7 Street Lighting Zones 2, 3, 4, 9, 11, 12, 13, 14, 16, 20, 21, 22, 25, 29, 30, 31, 36, 37, 38, 42, 43, 44,  
8 45, 46, 47, 48, 52, 53, 54, 55, 56, 57, 58, 61, 64, 65, 66, 67, 68, 72, 74, 75, 76, 78, 81, 82, 85, 89, 95,  
9 97, 99, 101, 103, 104, 107, 108, 109, 110, 113, 115, 116, 117, 119, 121, 122, 123, 124, 127, 129, 132,  
10 133, 134, 135, 136, 137, 138, 139, 141, 143, 146, 147, 148, 149, 151 and 152 of L&LMD No. 89-1-C.

11 **Section 11. Public Hearing.** A Public Hearing will be held on July 11, 2023 at 9:30 a.m. at  
12 the meeting room of the Board of Supervisors of the County at 4080 Lemon Street, 1<sup>st</sup> Floor,  
13 Riverside, California regarding the Report and the proposed assessments to be levied for fiscal year  
14 2023-24 within Zones 1, 3, 8, 10, 11, 15, 19, 24, 26, 28, 29, 31, 36, 39, 43, 44, 45, 53, 55, 57, 58, 66,  
15 68, 72, 74, 83, 84, 86, 87, 89, 91, 92, 94, 97, 100, 103, 109, 110, 112, 119, 123, 124, 135, 138, 145,  
16 146, 148, 149, 152, 153, 154, 155, 157, 160, 161, 162, 164, 166, 168, 171, 172, 174, 175, 180, 187,  
17 188, 190, 191, 192, 193, 195, 197, 198, 199, 200, 202, 204, 206, 207, 211, 213, 214, 215, 216, 218  
18 and 220, and Street Lighting Zones 2, 3, 4, 9, 11, 12, 13, 14, 16, 20, 21, 22, 25, 29, 30, 31, 36, 37, 38,  
19 42, 43, 44, 45, 46, 47, 48, 52, 53, 54, 55, 56, 57, 58, 61, 64, 65, 66, 67, 68, 72, 74, 75, 76, 78, 81, 82,  
20 85, 89, 95, 97, 99, 101, 103, 104, 107, 108, 109, 110, 113, 115, 116, 117, 119, 121, 122, 123, 124,  
21 127, 129, 132, 133, 134, 135, 136, 137, 138, 139, 141, 143, 146, 147, 148, 149, 151 and 152 of  
22 L&LMD No. 89-1-C.

23 **Section 12. Information.** Any property owner desiring additional information regarding  
24 Zones 1, 3, 8, 10, 11, 15, 19, 24, 26, 28, 29, 31, 36, 39, 43, 44, 45, 53, 55, 57, 58, 66, 68, 72, 74, 83,  
25 84, 86, 87, 89, 91, 92, 94, 97, 100, 103, 109, 110, 112, 119, 123, 124, 135, 138, 145, 146, 148, 149,  
26 152, 153, 154, 155, 157, 160, 161, 162, 164, 166, 168, 171, 172, 174, 175, 180, 187, 188, 190, 191,



1 192, 193, 195, 197, 198, 199, 200, 202, 204, 206, 207, 211, 213, 214, 215, 216, 218 and 220, and  
2 Street Lighting Zones 2, 3, 4, 9, 11, 12, 13, 14, 16, 20, 21, 22, 25, 29, 30, 31, 36, 37, 38, 42, 43, 44,  
3 45, 46, 47, 48, 52, 53, 54, 55, 56, 57, 58, 61, 64, 65, 66, 67, 68, 72, 74, 75, 76, 78, 81, 82, 85, 89, 95,  
4 97, 99, 101, 103, 104, 107, 108, 109, 110, 113, 115, 116, 117, 119, 121, 122, 123, 124, 127, 129, 132,  
5 133, 134, 135, 136, 137, 138, 139, 141, 143, 146, 147, 148, 149, 151 and 152 of L&LMD No. 89-1-C,  
6 the Report, or the proposed assessments shall contact Ms. Brigitte Hahn, Principal Engineering  
7 Technician, Riverside County Transportation Department, at 4080 Lemon Street, 8th Floor, Riverside,  
8 California, or by telephone at (951) 955-6263.


9 **Section 13. Notice of the Public Hearing.** Notices of the public hearing shall be given  
10 consistent with Section 22626(a) of the Streets and Highways Code. The notice of the public hearing  
11 shall be given by causing a certified copy of this Resolution to be published once in an appropriate  
12 newspaper at least ten (10) days prior to July 11, 2023. Said publication of this Resolution is to be  
13 effected by the Clerk of the Board of Supervisors of the County.

14 ROLL CALL:

15 Ayes: Jeffries, Washington, Spiegel, Perez and Gutierrez  
16 Nays: None  
17 Absent: None

18 The foregoing is certified to be a true copy of a resolution duly adopted by said Board of Supervisors on  
19 the date therein set forth.

19 KIMBERLY A. RECTOR, Clerk of said Board

20 By:  \_\_\_\_\_  
21 Deputy

22 06.27.2023 3.98  
23  
24  
25  
26

**U.S. BUREAU OF LABOR STATISTICS**

Bureau of Labor Statistics &gt; Geographic Information &gt; Western &gt; News Release

**Western Information Office**Search Western Region [Western Home](#)[Western Geography](#)[Western Subjects](#)[Western Archives](#)[Contact Western](#)**ERRATA**

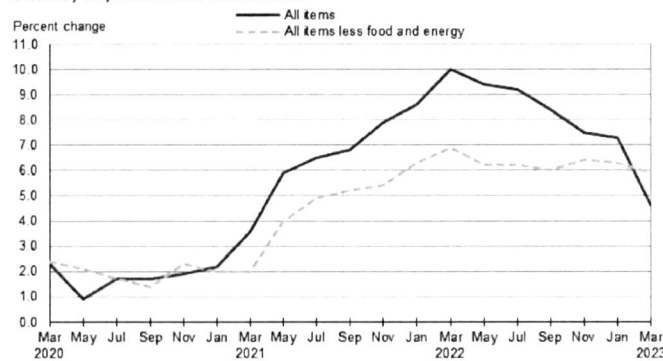
Index and average price data for electricity in Riverside for May through November 2022 were incorrectly published in the database. The error also includes related aggregate data within Riverside and several related areas. A list of affected series and the corrected indexes and average price values is available at <https://www.bls.gov/bls/errata/data-series-affected-by-consumer-price-index-data-suppression-for-utilities-and-related-series-in-2022.htm>.

Corrections to be made on 4/28/23.

**Consumer Price Index, Riverside Area — March 2023****Area prices were unchanged over the past two months, up 4.6 percent from a year ago**

Prices in the Riverside area, as measured by the Consumer Price Index for All Urban Consumers (CPI-U), were unchanged for the two months ending in March 2023, the U.S. Bureau of Labor Statistics reported today. (See [table A](#).) Regional Commissioner Chris Rosenlund noted that a decrease in natural gas prices helped offset higher prices for shelter and gasoline. (Data in this report are not seasonally adjusted. Accordingly, bi-monthly changes may reflect seasonal influences.)

Over the last 12 months, the CPI-U advanced 4.6 percent. (See [chart 1](#) and [table A](#).) Food prices increased 8.9 percent. Energy prices declined 7.7 percent, largely the result of a decrease in the price of gasoline. The index for all items less food and energy advanced 5.9 percent over the year. (See [table 1](#).)

**Chart 1. Over-the-year percent change in CPI-U, Riverside-San Bernardino-Ontario, CA, March 2020–March 2023**

Source: U.S. Bureau of Labor Statistics.

[View Chart Data](#)

**Food**

Food prices increased 0.6 percent for the two months ending in March. (See [table 1](#).) Prices for food at home advanced 0.4 percent, led by higher prices for meats, poultry, fish, and eggs (1.4 percent). Prices for food away from home increased 1.0 percent for the same period.

Over the year, food prices increased 8.9 percent. Prices for food at home increased 7.8 percent since a year ago. Price increases across food at home expenditure categories ranged from 6.0 percent for other food at home to 15.4 percent for cereals and bakery products. Prices for food away from home increased 11.0 percent.

**Energy**

The energy index declined 7.8 percent for the two months ending in March. The decrease was mainly due to lower prices for natural gas service (-60.5 percent). Prices for gasoline advanced 9.6 percent for the same period.

Energy prices declined 7.7 percent over the year, largely due to lower prices for gasoline (-14.8 percent). Prices for natural gas service advanced 4.9 percent during the past year.

**All items less food and energy**

The index for all items less food and energy increased 0.8 percent in the latest two-month period. Higher prices for shelter (1.5 percent) and new vehicles (0.6 percent) were partially offset by lower prices for household furnishings and operations (-1.2 percent) and education and communication (-1.2 percent).

Over the year, the index for all items less food and energy advanced 5.9 percent. Components contributing to the increase included shelter (8.7 percent) and new vehicles (6.1 percent). Partly offsetting the increases was a price decrease in used cars and trucks (-9.4 percent).

**Table A. Riverside-San Bernardino-Ontario, CA, CPI-U 2-month and 12-month percent changes, all items index, not seasonally adjusted**

Month	2019		2020		2021		2022		2023	
	2-month	12-month	2-month	12-month	2-month	12-month	2-month	12-month	2-month	12-month
January	0.4	3.0	0.5	3.0	0.9	2.2	1.5	8.6	1.3	7.3
March	0.7	2.8	0.0	2.3	1.3	3.6	2.7	10.0	0.0	4.6
May	1.2	2.9	-0.2	0.9	2.0	5.9	1.4	9.4		
July	-0.1	2.6	0.7	1.7	1.3	6.5	1.1	9.2		
September	0.6	3.1	0.5	1.7	0.8	6.8	0.0	8.4		

Month	2019		2020		2021		2022		2023	
	2-month	12-month	2-month	12-month	2-month	12-month	2-month	12-month	2-month	12-month
November	0.2	2.9	0.4	1.9	1.4	7.9	0.6	7.5		

The May 2023 Consumer Price Index for the Riverside area is scheduled to be released on June 13, 2023.

### Technical Note

The Consumer Price Index (CPI) is a measure of the average change in prices over time in a fixed market basket of goods and services. The Bureau of Labor Statistics publishes CPIs for two population groups: (1) a CPI for All Urban Consumers (CPI-U) which covers approximately 93 percent of the total U.S. population and (2) a CPI for Urban Wage Earners and Clerical Workers (CPI-W) which covers approximately 29 percent of the total U.S. population. The CPI-U includes, in addition to wage earners and clerical workers, groups such as professional, managerial, and technical workers, the self-employed, short-term workers, the unemployed, and retirees and others not in the labor force.

The CPI is based on prices of food, clothing, shelter, and fuels, transportation fares, charges for doctors' and dentists' services, drugs, and the other goods and services that people buy for day-to-day living. Each month, prices are collected in 75 urban areas across the country from about 6,000 housing units and approximately 22,000 retail establishments—department stores, supermarkets, hospitals, filling stations, and other types of stores and service establishments. All taxes directly associated with the purchase and use of items are included in the index.

The index measures price changes from a designated reference date; for most of the CPI-U the reference base is 1982-84 equals 100. An increase of 7 percent from the reference base, for example, is shown as 107.000. Alternatively, that relationship can also be expressed as the price of a base period market basket of goods and services rising from \$100 to \$107. For further details see the CPI home page on the Internet at [www.bls.gov/cpi](http://www.bls.gov/cpi) and the CPI section of the BLS Handbook of Methods available on the internet at [www.bls.gov/opub/hom/cpi/](http://www.bls.gov/opub/hom/cpi/).

In calculating the index, price changes for the various items in each location are averaged together with weights that represent their importance in the spending of the appropriate population group. Local data are then combined to obtain a U.S. city average. Because the sample size of a local area is smaller, the local area index is subject to substantially more sampling and other measurement error than the national index. In addition, local indexes are not adjusted for seasonal influences. As a result, local area indexes show greater volatility than the national index, although their long-term trends are quite similar. **NOTE: Area indexes do not measure differences in the level of prices between cities; they only measure the average change in prices for each area since the base period.**

The Riverside-San Bernardino-Ontario, CA metropolitan area includes Riverside and San Bernardino Counties in California.

Information in this release will be made available to sensory impaired individuals upon request. Voice phone: (202) 691-5200; Federal Relay Service: (800) 877-8339.

**Table 1. Consumer Price Index for All Urban Consumers (CPI-U): Indexes and percent changes for selected periods**

Riverside-San Bernardino-Ontario (December 2017=100 unless otherwise noted)

Item and Group	Indexes				Percent change from-		
	Historical data	Jan. 2023	Feb. 2023	Mar. 2023	Mar. 2022	Jan. 2023	Feb. 2023
<b>Expenditure category</b>							
All items	✓	127.683	-	127.707	4.6	0.0	-
Food and beverages	✓	130.546	-	131.330	8.4	0.6	-
Food	✓	131.581	-	132.397	8.9	0.6	-
Food at home	✓	130.619	130.415	131.157	7.8	0.4	0.6
Cereals and bakery products	✓	147.329	-	148.991	15.4	1.1	-
Meats, poultry, fish, and eggs	✓	132.066	-	133.893	6.2	1.4	-
Dairy and related products	✓	113.252	-	112.872	7.5	-0.3	-
Fruits and vegetables	✓	134.208	-	132.161	6.8	-1.5	-
Nonalcoholic beverages and beverage materials	✓	129.059	-	129.839	6.2	0.6	-
Other food at home	✓	125.410	-	125.987	6.0	0.5	-
Food away from home	✓	132.851	-	134.175	11.0	1.0	-
Alcoholic beverages	✓	111.419	-	111.548	-2.3	0.1	-
Housing	✓	133.636	-	131.862	8.0	-1.3	-
Shelter	✓	127.507	128.567	129.469	8.7	1.5	0.7
Rent of primary residence	✓	133.075	134.418	135.774	12.1	2.0	1.0
Owners' equiv. rent of residences	✓	126.470	127.302	127.790	7.9	1.0	0.4
Owners' equiv. rent of primary residence	✓	126.470	127.302	127.790	7.9	1.0	0.4
Fuels and utilities	✓	-	-	-	-	-	-
Household energy	✓	-	-	-	-	-	-
Energy services	✓	-	-	-	-	-	-
Electricity	✓	-	-	-	-	-	-
Utility (piped) gas service	✓	396.247	201.279	156.699	4.9	-60.5	-22.1
Household furnishings and operations	✓	125.352	-	123.907	5.9	-1.2	-
Apparel	✓	114.114	-	113.675	4.3	-0.4	-
<b>Footnotes</b>							
(1) Special index based on a substantially smaller sample.							
- Data not available							
NOTE: Index applies to a month as a whole, not to any specific date.							

Item and Group	Historical data	Indexes			Percent change from-		
		Jan. 2023	Feb. 2023	Mar. 2023	Mar. 2022	Jan. 2023	Feb. 2023
<b>Transportation</b>	☑	129.931	-	133.651	-3.3	2.9	-
<b>Private transportation</b>	☑	132.230	-	135.977	-3.6	2.8	-
<b>New and used motor vehicles</b>	☑	118.696	-	120.112	2.7	1.2	-
<b>New vehicles</b>	☑	116.572	-	117.270	6.1	0.6	-
<b>Used cars and trucks</b>	☑	135.154	-	135.310	-9.4	0.1	-
<b>Motor fuel</b>	☑	144.532	151.545	158.276	-14.6	9.5	4.4
<b>Gasoline (all types)</b>	☑	144.153	151.213	158.053	-14.8	9.6	4.5
<b>Gasoline, unleaded regular<sup>(1)</sup></b>	☑	144.495	151.692	158.650	-15.1	9.8	4.6
<b>Gasoline, unleaded midgrade<sup>(1)</sup></b>	☑	144.917	151.763	158.474	-14.3	9.4	4.4
<b>Gasoline, unleaded premium<sup>(1)</sup></b>	☑	142.125	148.628	154.982	-13.7	9.0	4.3
<b>Medical care</b>	☑	121.020	-	121.082	4.5	0.1	-
<b>Recreation</b>	☑	109.273	-	110.088	4.7	0.7	-
<b>Education and communication</b>	☑	111.360	-	109.990	0.7	-1.2	-
<b>Tuition, other school fees, and child care</b>	☑	125.658	-	125.643	4.4	0.0	-
<b>Other goods and services</b>	☑	121.185	-	121.202	4.5	0.0	-
<b>Commodity and service group</b>							
<b>All items</b>	☑	127.683	-	127.707	4.6	0.0	-
<b>Commodities</b>	☑	124.776	-	126.195	0.7	1.1	-
<b>Commodities less food &amp; beverages</b>	☑	121.681	-	123.427	-3.2	1.4	-
<b>Nondurables less food &amp; beverages</b>	☑	124.947	-	129.521	-6.6	3.7	-
<b>Durables</b>	☑	117.815	-	116.975	0.7	-0.7	-
<b>Services</b>	☑	129.842	-	128.883	7.2	-0.7	-
<b>Special aggregate indexes</b>							
<b>All items less medical care</b>	☑	128.151	-	128.172	4.6	0.0	-
<b>All items less shelter</b>	☑	127.872	-	126.867	2.4	-0.8	-
<b>Commodities less food</b>	☑	121.347	-	123.054	-3.2	1.4	-
<b>Nondurables</b>	☑	127.855	-	130.463	0.8	2.0	-
<b>Nondurables less food</b>	☑	124.190	-	128.548	-6.4	3.5	-
<b>Services less rent of shelter</b>	☑	132.962	-	127.854	5.0	-3.8	-
<b>Services less medical care services</b>	☑	130.380	-	129.338	7.5	-0.8	-
<b>Energy</b>	☑	175.886	162.930	162.230	-7.7	-7.8	-0.4
<b>All items less energy</b>	☑	123.884	-	124.805	6.4	0.7	-
<b>All items less food and energy</b>	☑	122.657	-	123.597	5.9	0.8	-
<b>Footnotes</b>							
(1) Special index based on a substantially smaller sample.							
- Data not available							
NOTE: Index applies to a month as a whole, not to any specific date.							

**Last Modified Date:** Wednesday, April 12, 2023

U.S. BUREAU OF LABOR STATISTICS Western Information Office Attn: EA & I, 90 Seventh Street Suite 14-100 San Francisco, CA 94103-6715

Telephone: 1-415-625-2270 [www.bls.gov/regions/west](http://www.bls.gov/regions/west) [Contact Western Region](#)



Harris & Associates

# COUNTY OF RIVERSIDE TRANSPORTATION AND LAND MANAGEMENT AGENCY

ENGINEER'S REPORT  
FISCAL YEAR 2023-2024  
LANDSCAPING AND LIGHTING DISTRICT  
NO. 89-1-CONSOLIDATED

VOLUME 1  
  
  
  
ZONES 1-97

**June 2023**

PREPARED BY  
*Harris & Associates*  
600 B Street, Suite 2000  
San Diego, CA 92101  
619-236-1778  
[www.weareharris.com](http://www.weareharris.com)

# TABLE OF CONTENTS

<b>Statement of Assessment Engineer</b> .....	<b>1</b>
<b>Part I – Plans and Specifications</b> .....	<b>3</b>
An Executive Summary of the procedures for the preparation of the Engineer's Report, a breakdown of the number of zones and locations within L&LMD No. 89-1-C, a history of each zone and location as well as description of improvements and maintenance information within L&LMD No. 89-1-C.	
<b>EXECUTIVE SUMMARY</b> .....	<b>3</b>
A. INTRODUCTION .....	<b>3</b>
B. BREAKDOWN.....	<b>4</b>
C. CHANGES TO DISTRICT ZONES .....	<b>5</b>
D. DESCRIPTION OF IMPROVEMENTS AND SERVICES .....	<b>6</b>
E. MAINTENANCE PLANS .....	<b>11</b>
<b>Part II – Method of Apportionment</b> .....	<b>13</b>
A narrative of the property benefits from the improvements and the method of calculating each property's proportional special benefit and annual assessment.	
<b>Part III – Estimate of Costs and Expenses</b> .....	<b>16</b>
An estimate of the costs and expenses of maintaining the landscaping, including stormwater runoff catch basin filters and bio-swales, multi-purpose trails, fencing, graffiti abatement, streetlights, traffic signals, and bridge lights, including incidental costs and expenses in connection therewith for Fiscal Year 2023–24, is as set forth on the lists thereof, attached hereto.	
<b>Part IV – Assessment Diagrams</b> .....	<b>17</b>
A diagram showing the District, the lines and dimensions of each parcel of land within said District, as the same exists on the maps of the Assessor of Riverside County for Fiscal Year 2023–24, is filed in the Office of the Riverside County Transportation Department. A reduced copy thereof is filed herewith and made a part hereof. Any changes in organization for said District (i.e. annexation) is discussed in Part I.	
<b>Part V – Assessment Rolls</b> .....	<b>18</b>
A detailed listing of each parcel to be assessed for Fiscal Year 2023–24, along with the individual amounts to be assessed.	
<b>Appendices</b>	
<b>Appendix A – Zone Budgets</b> .....	<b>A - 1</b>
<b>Appendix B – Assessment Diagrams</b> .....	<b>B - 1</b>

# STATEMENT OF ASSESSMENT ENGINEER

## Statement of Assessment Engineer

**AGENCY:** COUNTY OF RIVERSIDE TRANSPORTATION AND LAND MANAGEMENT AGENCY

**PROJECT:** LANDSCAPING AND LIGHTING MAINTENANCE DISTRICT NO. 89-1-CONSOLIDATED

**TO:** BOARD OF SUPERVISORS  
COUNTY OF RIVERSIDE  
STATE OF CALIFORNIA

### ENGINEER'S REPORT FOR FISCAL YEAR 2023–2024

#### LANDSCAPING AND LIGHTING ACT OF 1972,

#### DIVISION 15 OF THE STREETS AND HIGHWAYS CODE OF THE STATE OF CALIFORNIA

Pursuant to the provisions of Section 22565 through 22574 of the Landscaping and Lighting Act of 1972, said act being Part 2 of Division 15 of the Streets and Highways Code of the State of California, Section 4 of Article XIII(D) of the California Constitution, and direction from the Board of Supervisors of Riverside County, California, submitted herewith is the Engineer's Report for Landscaping and Lighting Maintenance District No. 89-1-Consolidated ("Report"), consisting of five parts.

WHEREAS, the Board of Supervisors of the County of Riverside, State of California, did, pursuant to the provisions of the Landscaping and Lighting Act of 1972, being Division 15 of the Streets and Highways Code of the State of California, adopt Resolution No. 94-389 to initiate proceedings to form a special assessment district known and designated as:

#### **Landscaping and Lighting Maintenance District No. 89-1-Consolidated ("L&LMD No. 89-1-C" or "District"); and,**

WHEREAS, the Board of Supervisors, did direct the appointed Engineer to make and file an annual Report, in accordance with Article 4 (commencing with Section 22565) of Chapter 1 of Part 2 of Division 15 of the Streets and Highways Code, being an article of the aforementioned Landscaping and Lighting Act of 1972.

WHEREAS, Section 22567 of said Article 4 states the Report shall consist of the following:

- a. Maintenance plans for the improvements
- b. An estimate of the costs of the maintenance of the improvements
- c. A diagram for the assessment district
- d. An assessment of the estimated costs of the maintenance of the improvements

I do hereby assess and apportion the total amount of the costs and expenses upon several parcels of land within said designated area liable therefor and benefited thereby, in proportion to the estimated benefits that each parcel receives, respectively, from said services.

NOW, THEREFORE, I, the appointed ENGINEER, acting on behalf of the County of Riverside Transportation and Land Management Agency, pursuant to the Landscaping and Lighting Act of 1972, do hereby submit the following:

1. Pursuant to the provisions of law, the costs and expenses of the District have been assessed upon the parcels of land in the District benefited thereby in direct proportion and relation to the estimated benefits to be received by each of said parcels. For particulars as to the identification of said parcels, reference is made to the Assessment Diagrams, reduced copies of which are included herein.
2. As required by law, a Diagram is filed herewith, showing the District, as well as the boundaries and dimensions of the respective parcels and subdivisions of land within said District as the same exist each of which subdivisions of land or parcels or lots, respectively, have been given a separate number upon said Diagram and in the Assessment Roll contained herein.
3. The separate numbers given the subdivisions and parcels of land, as shown on said Assessment Diagram and Assessment Roll, correspond with the numbers assigned to each parcel by the Riverside County Assessor. Reference is made to the County Assessment Roll for a description of the lots or parcels.
4. There are no parcels or lots within Zones 1, 3, 8, 10, 11, 15, 19, 24, 26, 28, 29, 31, 36, 39, 43, 44, 45, 53, 55, 57, 58, 66, 68, 72, 74, 83, 84, 86, 87, 89, 91, 92, 94, or 97, that are owned by a federal, state or other local governmental agency that will benefit from the services to be provided by the assessments to be collected.

In conclusion, it is my opinion that the assessments for Landscaping and Lighting Maintenance District No. 89-1-Consolidated have been spread in direct accordance with the benefits that each parcel receives from the items being financed.

DATED this 1<sup>st</sup> day of June, 2023.



**Harris & Associates**



Alison M. Bouley, P.E., Assessment Engineer  
R.C.E. No. C61383  
Engineer of Work  
County of Riverside  
State of California



# PART I – PLANS AND SPECIFICATIONS

## Part I – Plans and Specifications

### EXECUTIVE SUMMARY

#### A. INTRODUCTION

This Combined Annual Engineer's Report is prepared in compliance with the requirements of Article 4, Chapter 1, of the Landscaping and Lighting Act of 1972 ("1972 Act"), which is Part 2, Division 15 of the California Streets and Highways Code.

Since the Passage of Proposition 218, Right to Vote on Taxes Act, which added Articles XIII(C) and XIII(D) to the California Constitution, new procedures must be followed to levy annual assessments under the 1972 Act.

Proposition 218 requires that all annual assessments be supported by a detailed Engineer's Report ("Report") prepared by a registered professional engineer. The Report includes the information required by law.

The 1972 Act provides for the annual levy of assessments for the Landscaping and Lighting Maintenance District No. 89-1-Consolidated ("District") for the express purpose of installing, maintaining, and servicing of landscaping, including trees, shrubs, grass, other ornamental vegetation, and drainage devices, trails, streetlights, traffic signals, bridge lights, and graffiti abatement improvements. The costs associated with the installation, maintenance, and servicing of the improvements may be assessed against those properties which are specially benefited by the installation, maintenance, and servicing. A County may levy annual assessments for an assessment district after complying with the requirements of the 1972 Act, and the provisions in Proposition 218.

The County initiates proceedings for the annual levy of assessments by passing a resolution, which proposes the annual levy under the 1972 Act. This resolution also describes the improvements, describes the location of the District, and finally orders an engineer, who is a registered professional engineer, certified by the State of California, to prepare and file a detailed report.

The Report prepared by the engineer must include maintenance plans for the improvements. The Report must also include an estimate of the costs of the improvements, a diagram, i.e., map of the District showing the boundary of the District, and an assessment of the estimated costs of the improvements against the parcels or lots which benefit from the improvements. Once the Report is completed, it is presented to the County Board of Supervisors for its review and approval as presented, or it may be modified and approved.

After the Report is preliminarily approved, the County Board of Supervisors may adopt a Resolution of Intention, which declares its intent to levy the annual assessments against parcels within the existing District, describes the improvements, and refers to the Report for details of the District. The Resolution of Intention also sets a time and place for a hearing on the annual levy of assessments for the District.

In accordance with Proposition 218, property owners of the assessed parcels must approve any new or increased assessments. Zones included in this Report have been previously approved by property owners in accordance with Proposition 218.

**B. BREAKDOWN**

Currently there are 193 locations within 170 L&LMD No. 89-1-C Zones: 85 street lighting assessment zones (85 locations) and 86 assessment zones (107 locations).

There are 95 maintained locations; 3 dormant locations; and 11 locations within the County which have no improvements and are, therefore, not yet maintained; exclusive of street lighting zones.

The Combined Annual Engineer's Report will cover the 171 existing Zones. New or pending Zones will be presented to the Board of Supervisors under separate reports.

Total number of Locations: 193

Assessment Zones: 86 (108 locations)

Street Lighting Assessment Zones: 85 (85 locations)

Total number of Maintained Locations: 95, within 86 Assessment Zones

Total number of Maintained Street Lighting Locations: 72, within 85 Street Lighting Zones

The designation of the existing District and Zones is as follows:

**Volumes:**

**Volume 1:** Zones 1, 3, 8, 10, 11, 15, 19, 24, 26, 28, 29, 31, 36, 39, 43, 44, 45, 53, 55, 57, 58, 66, 68, 72, 74, 83, 84, 86, 87, 89, 91, 92, 94, and 97.

**Volume 2:** Zones 100, 103, 109, 110, 112, 119, 123, 124, 135, 138, 145, 146, 148, 149, 152, 153, 154, 155, 157, 160, 161, 162, 164, 166, 168, 171, 172, 174, 175, 180, 187, 188, 190, 191, 192, 193, 195, 197, 198, 199, 200, 202, 204, 206, 207, 211, 213, 214, 215, 216, 218, and 220.

**Volume 3:** Street Lighting Zones 2, 3, 4, 9, 11, 12, 13, 14, 16, 20, 21, 22, 25, 29, 30, 31, 36, 37, 38, 42, 43, 44, 45, 46, 47, 48, 52, 53, 54, 55, 56, 57, 58, 61, 64, 65, 66, 67, 68, 72, 74, 75, 76, 78, 81, 82, 85, 89, 95, 97, 99, 101, 103, 104, 107, 108, 109, 110, 113, 115, 116, 117, 119, 121, 122, 123, 124, 127, 129, 132, 133, 134, 135, 136, 137, 138, 139, 141, 143, 146, 147, 148, 149, 151, and 152.

**Assessment Units:**

**Acreage based:** Zones 1, 10, 83, 87, 89, 94, 123, 124, 138, 145, 146, 148, 149, 152, 153, 154, 155, 157, 160, 161, 164, 166, 171, 174, 191, 192, 193, 202, 204, 206, 207, 213, 214, 215, 216 and Street Lighting Zones 9, 11, 12, 13, 16, 22, 25, 29, 30, 31, 36, 37, 38, 42, 44, 45, 46, 47, 48, 52, 53, 54, 55, 56, 57, 58, 61, 64, 65, 66, 67, 68, 72, 74, 75, 76, 78, 81, 82, 85, 89, 95, 97, 99, 101, 103, 104, 121, 122, 123, 124, 127, 129, 132, 133, 135, 136, 137, 138, 139, 141, 143, 146, 147, 148, 149, 151 and 152.

**Parcel based:** Zones 3, 11, 15, 19, 24, 26, 28, 29, 31, 36, 39, 43, 44, 45, 53, 55, 57, 58, 66, 68, 72, 74, 84, 86, 91, 92, 97, 100, 103, 109, 110, 112, 119, 162, 168, 172, 175, 180, 187, 188, 190, 195, 197, 198, 199, 200, 211, 218, 220 and Street Lighting Zones 2, 3, 4, 14, 20, 21, 43, 107, 108, 109, 110, 113, 115, 116, 117, 119, and 134.

**EDU based:** Zones 8 and 135.

**Maintained Zones/Locations:** Zone 1, Zone 3 Locations 2, 9, 44 and 48, Zone 8, Zone 10, Zone 11 Locations 1 and 2, Zone 15 Locations 1 through 4, Zone 19, Zone 24 Locations 1 through 3, Zone 26 Locations 1 through 5, Zone 28, Zone 29 Location 1, Zone 31 Locations 1, 2 and 3, Zone 36 Locations 1 and 2, Zone 39, Zone 43, Zone 44, Locations 2B, 2C, 2D, 2G, 3A, and 3D, Zone 45, Zone 53, Zone 55, Zone 57, Zone 58, Zone 68, Zone 72, Zone 74, Zone 83, Zone 86, Zone 89, Zone 91, Zone 94, Zone 97, Zone 100, Zone 103, Zone 109, Zone 112, Zone 119, Zone 123, Zone 124, Zone 135, Zone 138, Zone 145, Zone 146, Zone 149, Zone 154, Zone 155, Zone 162, Zone 164, Zone 166, Zone 168, Zone 171, Zone 172, Zone 174, Zone 175, Zone 180, Zone 187, Zone 188, Zone 190, Zone 191, Zone 192, Zone 193, Zone 195, Zone 197, Zone 198, Zone 199, Zone 200, Zone 202, Zone 204, Zone 206, Zone 207, Zone 211, Zone 214, Zone 215, Zone, 216, Zone 218, Zone 220 and Street Lighting Zones 3, 4, 9, 13, 14, 16, 20, 21, 22, 25, 29, 30, 31, 36, 37, 38, 42, 43, 44, 45, 47, 48, 52, 53, 54, 55, 56, 57, 61, 64, 65, 66, 67, 74, 75, 76, 78, 81, 82, 85, 89, 95, 97, 101, 103, 108, 109, 113, 115, 116, 117, 119, 121, 124, 127, 129, 132, 133, 134, 135, 136, 137, 138, 139, 141, 143, 146, 147, 148, 149, 151 and 152.

**Not Yet Maintained Zones/Locations (improvements have not yet been installed and/or accepted for maintenance):** Zone 26 Location 6, Zone 84, Zone 87, Zone 92, Zone 110, Zone 148, Zone 153, Zone 157, Zone 160, Zone 161, Zone 213 and Street Lighting Zones 11, 12, 46, 58, 68, 72, 99, 104, 107, 110, 122 and 123.

**Zones with Dormant Improvements:** 66, 152, 160 and Street Lighting Zone 2.

**Zero Assessment:** Zone 26 Location 6, Zone 66, Zone 84, Zone 87, Zone 92, Zone 110, Zone 148, Zone 152, Zone 153, Zone 157, Zone 160, Zone 161, Zone 213 and Street Lighting Zones 2, 11, 12, 46, 58, 68, 72, 99, 104, 107, 110, 122 and 123.

**C. CHANGES TO DISTRICT ZONES**

For Fiscal Year 2023–24, the following zones/locations/tracts are changing status from Not Yet Maintained to Maintained:

Street Lighting Zone 135

For Fiscal Year 2023–24, the following zones/locations/tracts are changing status from Maintained to Not Yet Maintained:

Street Lighting Zone 123

**D. DESCRIPTION OF IMPROVEMENTS AND SERVICES**

The improvements for the District and Zones may be generally described as follows:

The installation, maintenance and servicing of ornamental structures, fences, multi-purpose trails, landscaping, including trees, shrubs, grass, other ornamental vegetation, drainage devices (such as bio swales and stormwater runoff catch basin filters), including irrigation systems, street lighting, traffic signals and bridge lights, located in public places within the boundaries of the Zones. Maintenance means the furnishing of services and materials for the ordinary and usual maintenance, operation, and servicing of any improvement, including: repair, removal, or replacement of all or part of any improvement; providing for the life, growth, health, and beauty of landscaping, including cultivation, irrigation, trimming, spraying, fertilizing, or treating for disease or injury; the removal of trimmings, rubbish, debris, and other solid waste; the cleaning, sandblasting, and painting of walls and other improvements to remove or cover graffiti. Servicing means the furnishing of electricity for the lighting and operation of any ornamental structures, landscaping, and appurtenant facilities; water for the irrigation and control of the landscaping, and the maintenance of any of the ornamental structures, landscaping and appurtenant facilities.

Article XIII(D) of the California Constitution defines "maintenance and operation expenses" as "the cost of rent, repair, replacement, rehabilitation, fuel, power, electrical current, care and supervision necessary to properly operate and maintain a permanent public improvement". The District's funding includes, but is not limited to, the removal, repair, replacement and appurtenances, electrical energy, supplies, engineering and incidental costs relating to the maintenance and operation of the improvements benefiting the District's parcels.

**Description of Improvements by Zone**

Maintenance of improvements to be funded by **Zone 1** generally includes landscaping improvements within public right-of-ways of:

**42<sup>nd</sup> Ave**

Maintenance of improvements to be funded by **Zone 3** generally includes landscaping improvements within public right-of-ways of:

<b>Ball Rd</b>	<b>Elena Drive</b>	<b>Mapes Rd</b>	<b>San Jacinto Ave</b>
<b>Bedrock Ct</b>	<b>Elvira Dr</b>	<b>Menifee Rd</b>	<b>Sherman Rd</b>
<b>Central Ave</b>	<b>Grand Ave</b>	<b>Ontario Wy</b>	<b>Winnipeg Pl</b>

Maintenance of improvements to be funded by **Zone 8** generally includes landscaping, monument, and streetlights within public right-of-ways of:

<b>Indiana Ave</b>	<b>Magnolia Ave</b>	<b>Neece St</b>
<b>Lincoln St</b>	<b>McKinley St</b>	

Maintenance of improvements to be funded by **Zone 10** generally includes landscaping improvements within public right-of-ways of:

**Temescal Canyon Rd**

Maintenance of improvements to be funded by **Zone 11** generally includes landscaping, multi-purpose trail and fencing improvements within public right-of-ways of:

<b>Carpinus Dr</b>	<b>Cole Ave Elkhorn Rd</b>	<b>Hawkhill Ave Wood Rd</b>
--------------------	--------------------------------	---------------------------------

Maintenance of improvements to be funded by **Zone 15** generally includes landscaping and stormwater runoff catch basin filter improvements within public right-of-ways of:

<b>Apple Canyon Ln Berry St Windmill Ct</b>	<b>Dufferin Ave La Sierra Ave</b>	<b>Lyon Ave Victoria Ave</b>
---	---------------------------------------	----------------------------------

Maintenance of improvements to be funded by **Zone 19** generally includes landscaping and stormwater runoff catch basin filter improvements within public right-of-ways of:

<b>Bodega Dr Kentfield Dr</b>	<b>Murrieta Hot Springs Rd San Anselmo Dr</b>	<b>Sausalito Way Willows Ave</b>
-----------------------------------	---	--------------------------------------

Maintenance of improvements to be funded by **Zone 24** generally includes landscaping improvements within public right-of-ways of:

<b>Cedar Creek Wy Horizon View St</b>	<b>Pacific Sunset Dr SH-79</b>	<b>Temecula Creek Rd</b>
---	------------------------------------	--------------------------

Maintenance of improvements to be funded by **Zone 26** generally includes landscaping improvements within public right-of-ways of:

<b>Markham St Mariposa Ave</b>	<b>Nandina Ave Roosevelt St</b>	<b>Washington St</b>
------------------------------------	-------------------------------------	----------------------

Maintenance of improvements to be funded by **Zone 28** generally includes landscaping and multi-purpose trail improvements within public right-of-ways of:

**Grand Ave**

Maintenance of improvements to be funded by **Zone 29** generally includes landscaping and multi-purpose trail improvements within public right-of-ways of:

**Grand Ave**

Maintenance of improvements to be funded by **Zone 31** generally includes landscaping improvements within public right-of-ways of:

<b>Acacia Ave</b>	<b>Meridian St</b>	<b>Stetson Ave</b>
-------------------	--------------------	--------------------

Maintenance of improvements to be funded by **Zone 36** generally includes landscaping improvements within public right-of-ways of:

**65<sup>th</sup> Ave**

**Jackson St**

Maintenance of improvements to be funded by **Zone 39** generally includes landscaping improvements within public right-of-ways of:

**Clark St**

**Dawes St**

**Windstone Way**

Maintenance of improvements to be funded by **Zone 43** generally includes landscaping, multi-purpose trail, fencing and streetlight improvements within public right-of-ways of:

**Forest Boundary Rd**

**Knabe Rd**

**Retreat Pkwy**

**Weirick Rd**

Maintenance of improvements to be funded by **Zone 44** generally includes stormwater runoff catch basin filter improvements within public right-of-ways of:

**Adeline Way**

**Aubrey Cir**

**Audrey St**

**Bola Ct**

**Brinley St**

**Canteen Cir**

**Catherine Ct**

**Charity Ln**

**Charlotte Cir**

**Constance Rd**

**Crooked Trl**

**Farmhouse Ct**

**Telegraph Rd**

**Dallas Cir**

**Delores Ln**

**Desperado Ct**

**Domenigoni Pky**

**Emily Dr**

**Gabriella Cir**

**Grotto Hills Dr**

**Hannah Ct**

**Hennie Cir**

**Isabelle Ln**

**Jean Nicholas Rd**

**Foxhollow Dr**

**Vista Ridge Rd**

**Josephine Rd**

**Laura St**

**Lava Tree Ln**

**Leon Rd**

**Manu Cir**

**Melinda St**

**Monaco Ct**

**Nellie Way**

**Olive Ave**

**Quail Garden Ct**

**Ron Roberts Way**

**Ridgecrest Rd**

**Silverdale Ln**

**Tonya Pl**

**Topeka Cir**

**Ventura Way**

**Vineyard Green Ct**

**Wendy Ln**

**Whisper Heights Pkwy**

**Wyatt Ln**

**Concord Coach Ct**

**Dotted Mint Rd**

**Expedition Dr**

**Sutters Mill Rd**

Maintenance of improvements to be funded by **Zone 45** generally includes landscaping improvements within public right-of-ways of:

**La Sierra Ave**

**McAllister Pkwy**

Maintenance of improvements to be funded by **Zone 53** generally includes landscaping and stormwater runoff catch basin filter improvements within public right-of-ways of:

**Auld Rd**

**Avocado Ct**

**Pepper Tree St**

Maintenance of improvements to be funded by **Zone 55** generally includes stormwater runoff catch basin filter improvements within public right-of-ways of:

**Kailua Dr**

**Kohala Dr**

**Kalapana Circle**

**Waimea Way**

Maintenance of improvements to be funded by **Zone 57** generally includes landscaping and stormwater runoff catch basin filter improvements within public right-of-ways of:

**Bluewood Cir**                      **SH 79/Winchester Rd**                      **Turtle Creek St**  
**Horizon View St**                      **Temecula Creek Rd**

Maintenance of improvements to be funded by **Zone 58** generally includes landscaping and streetlight improvements within public right-of-ways of:

**Albarian Way**                      **Graceful Ct**                      **Van Buren Blvd**

Maintenance of improvements to be funded by **Zone 66** generally includes landscape improvements within public right-of-ways of:

**Juniper Flats Rd**                      **Western View Dr**

Maintenance of improvements to be funded by **Zone 68** generally includes landscaping and bio-swale improvements within public right-of-ways of:

**Van Buren Blvd**

Maintenance of improvements to be funded by **Zone 72** generally includes stormwater runoff catch basin filter and traffic signal improvements within public right-of-ways of:

<b>Barn Rd</b>	<b>Gold Piece Rd</b>	<b>Palmyrita Ave</b>	<b>Spring Mountain Rd</b>
<b>Barrel Rd</b>	<b>Gray Owl Dr</b>	<b>Pigeon Pass Rd</b>	
<b>Blue Oak Rd</b>	<b>Lyon Rd</b>	<b>Pitchfork Dr</b>	<b>Stockyard Rd</b>
<b>Boilerhouse Ct</b>	<b>Mt. Vernon Ave</b>	<b>Prairie Dr</b>	
<b>Center St</b>	<b>Opera Loop</b>	<b>Silverspot Rd</b>	<b>Woodwind Dr</b>
<b>Crooked Branch St</b>	<b>Opus Dr</b>	<b>Spring St</b>	

Maintenance of improvements to be funded by **Zone 74** generally includes landscaping, multi-purpose trail, fencing, and graffiti abatement improvements within public right-of-ways of:

**Hillsmont Ln**                      **McAllister Pkwy**  
**Orangehaven Lane**

Maintenance of improvements to be funded by **Zone 83** generally includes landscape improvements within public right-of-ways of:

**Varner Rd**

Maintenance of improvements to be funded by **Zone 84** generally includes landscaping, stormwater runoff catch basin filter and graffiti abatement improvements within public right-of-ways of:

Norrisgrove Dr	Street A	Street H
Patterson Ave	Street D	Street I
Rider St	Street G	Sunny Canyon St

Maintenance of improvements to be funded by **Zone 86** generally stormwater runoff catch basin filter, traffic signal, and bridge light improvements within public right-of-ways of:

Coolingreen Ct	Leon Rd	Winchester Hill Dr
Domenigoni Pkwy	Olive Ave	Windy Willow Ln
Encelia Ln	Paul Ln	
Greenfield Dr	Summersong Ln	

Maintenance of improvements to be funded by **Zone 87** generally includes landscape improvements within public right-of-ways of:

Varner Rd

Maintenance of improvements to be funded by **Zone 89** generally includes stormwater runoff catch basin filter and streetlight improvements within public right-of-ways of:

Harvill Ave	Daytona Cv
-------------	------------

Maintenance of improvements to be funded by **Zone 91** generally includes landscaping, multi-purpose trail, and graffiti abatement improvements within public right-of-ways of:

Amen St	Lake St	Mayberry Ave
---------	---------	--------------

Maintenance of improvements to be funded by **Zone 92** generally includes landscaping, multi-purpose trail, and graffiti abatement improvements within public right-of-ways of:

54 <sup>th</sup> Ave	Calhoun St
----------------------	------------

Maintenance of improvements to be funded by **Zone 94** generally includes stormwater runoff catch basin filter and streetlight improvements within public right-of-ways of:

A St	Nuevo Rd
------	----------

Maintenance of improvements to be funded by **Zone 97** generally includes parkway landscaping, graffiti abatement, and future median landscaping improvements within public right-of-ways of:

Cajalco Rd	Deer Run Rd	Mountain Shadow Ln
Carpinus Dr	Aspen Leaf Drive	



**E. MAINTENANCE PLANS**

Plans for the improvements for the Zones are voluminous and are not bound in this Report but by this reference are incorporated and made a part of this Report. The Plans for maintained zones are on file in the office of the Riverside County Transportation Department, 4080 Lemon Street, 2<sup>nd</sup> Floor, Riverside, CA 92501, where they are available for public inspection. Reduced maps of the maintained improvements are in Part IV, Assessment Diagrams of this Report.

<b>ZONE</b>	<b>PLAN NUMBER</b>
Zone 1	902-VV
Zone 3 Loc 2	857-X
Zone 3 Loc 9	839-SS/-TT
Zone 3 Loc 44	940mm
Zone 3 Loc 48	939-R
Zone 8	933-XX
Zone 10	935-T
Zone 11 Loc 1	933-D
Zone 11 Loc 2	936-LL/-MM
Zone 15 Loc 1	928-F
Zone 15 Loc 2	932-UU
Zone 15 Loc 3	928-F/932-UU
Zone 15 Loc 4	940-W
Zone 19	925-FF/-GG
Zone 24 Loc 1	928-TT
Zone 24 Loc 2	931-N
Zone 24 Loc 3	932-AA
Zone 26 Loc 1	930-G/-H
Zone 26 Loc 2	933-VV
Zone 26 Loc 3	942-QQ
Zone 26 Loc 4	936-U
Zone 26 Loc 5	941-WW
Zone 26 Loc 6	(not available)
Zone 28	923-CC
Zone 29 Loc 1	927-Z
Zone 31 Loc 1	931-A
Zone 31 Loc 2	941-EE
Zone 31 Loc 3	947-WW
Zone 36 Loc 1	925-H
Zone 36 Loc 2	949-P

<b>ZONE</b>	<b>PLAN NUMBER</b>
Zone 39	903-I/934-I
Zone 43	932-Z/936-I/-L/-AA/-FF
Zone 44 Loc 2B	954-vv
Zone 44 Loc 2C	940x
Zone 44 Loc 2D	943-C
Zone 44 Loc 2G	941-SS
Zone 44 Loc 3A	945j
Zone 44 Loc 3D	944z
Zone 45	933-HH/937-U
Zone 53	936-VV
Zone 55	938-PP
Zone 57	937-DD
Zone 58	940-J
Zone 66	941i
Zone 68	948n
Zone 72	947-B, 947-Y, 947-Z, 947-A
Zone 74	943-N
Zone 83	944-K
Zone 84	(not available)
Zone 86	945rr/946hh
Zone 87	943mm
Zone 89	945-KK
Zone 91	944-M
Zone 92	(not available)
Zone 94	946-DD
Zone 97	937-B/945-SS/947-XX

## PART II – METHOD OF APPORTIONMENT

### Part II – Method of Apportionment

The 1972 Act permits the establishment of assessment districts by agencies for the purpose of providing certain public improvements, which include the construction, maintenance, and servicing of public lights, landscaping, dedicated easements for landscape use, and appurtenant facilities. The 1972 Act further provides that assessments may be apportioned upon all assessable lots or parcels of land within an assessment district in proportion to the estimated benefits to be received by each lot or parcel from the improvements rather than assessed value.

*“The net amount to be assessed upon lands within an assessment district may be apportioned by any formula or method which fairly distributes the net amount among all assessable lots or parcels in proportion to the estimated benefits to be received by each such lot or parcel from the improvements.”*

The formula used for calculating assessments reflects the composition of the parcels and the improvements and services provided by the District to fairly apportion the costs based on the estimated benefit to each parcel.

In addition, Article XIII(D) of the California Constitution (“Article”) requires that a parcel's assessment may not exceed the reasonable cost of the proportional special benefit conferred on that parcel. The Article provides that only special benefits are assessable, and the County must separate the general benefits from the special benefits conferred on a parcel. A special benefit is a particular and distinct benefit over and above general benefits conferred on the public at large, including real property within the district. The general enhancement of property value does not constitute a special benefit.

#### SPECIAL BENEFIT

The maintenance of landscaping, including stormwater runoff catch basin filters and bio-swales, multi-purpose trails, fencing, streetlights, traffic signals, bridge lights, and graffiti abatement provides direct and special benefit to those properties located within Landscaping and Lighting Maintenance District No. 89-1-Consolidated (“L&LMD No. 89-1-C” or “District”).

Each and every lot or parcel within the District receives a particular and distinct benefit from the improvements over and above general benefits conferred by the improvements. First, the improvements were conditions of approval for the creation or development of the parcels. In order to create or develop the parcels, the County required the original developer to install and/or guarantee the maintenance of the improvements, and appurtenant facilities serving the lots or parcels. Therefore, each and every lot or parcel within the District could not have been developed in the absence of the installation and expected maintenance of these facilities.

In addition, the improvements continue to confer a particular and distinct special benefit upon parcels within the District because of the nature of the improvements. The proper maintenance of landscaping, including stormwater runoff catch basin filters and bio-swales, multi-purpose trails, fencing, streetlights, traffic signals, bridge lights, graffiti abatement, and appurtenant facilities specially benefit parcels within the District by moderating temperatures, providing oxygenation, attenuating noise from adjacent streets and controlling dust for those properties in close proximity to the landscaping. Improved erosion and water quality control, dust abatement, increased public safety (e.g., control sight distance restrictions and fire hazards), improved neighborhood property protection and aesthetics, controlling or restricting the

flow of traffic into and out of the development, increasing public safety for both pedestrians and the motoring public, and increasing traffic safety by improving visibility. The spraying and treating of landscaping for disease reduces the likelihood of insect infestation and other diseases spreading to landscaping located throughout the properties within the District. Streetlights also provide safety for pedestrians and motorists living and owning property in the District during the nighttime hours, and to assign rights-of-way for the safety of pedestrians and motorists by defining a specific path of travel during all hours of the day.

Streets are constructed for the safe and convenient travel of vehicles and pedestrians. They also provide an area for underground and overhead utilities. These elements are a distinct and special benefit to all developed parcels in the District. Streetlights are installed on and are for street purposes and are maintained and serviced to allow the street to perform to the standards it was designed.

Streetlights are determined to be an integral part of “streets” as a “permanent public improvement.” One of the principal purposes of fixed roadway lighting is to create a nighttime environment conducive to quick, accurate, and increased visibility for the user of the facility. These factors, if attained, combine to improve traffic safety and achieve efficient traffic movement. Fixed lighting can enable the motorist to see detail more distinctly and to react safely toward roadway and traffic conditions present on or near the roadway facility.

The system of streets within the District is established to provide access to each parcel in the District. Streetlights provide a safer street environment for owners of the parcels served. If the parcels were not subdivided to provide individual parcels to owners within the District, there would be no need for a system of streets with streetlights. Therefore, the installation of streetlights is for the express, special benefit of the parcels within the District.

The proper maintenance of the landscaping, ornamental structures, and appurtenant facilities reduces property-related crimes (especially vandalism) against properties in the District through the screening of properties within the District from arterial streets.

Finally, the proper maintenance of landscaping, including stormwater runoff catch basin filters and bio-swales, multi-purpose trails, fencing, and graffiti abatement, and appurtenant structures improves the attractiveness of the properties within the District. This provides a positive visual experience each and every time a trip is made to or from the property and provides an enhanced quality of life and sense of well-being for property owners within the District.

Traffic signal assessments are based on traffic studies and/or trip counts. For specific zone benefits, see Part III Estimate of Costs and Expenses.

Because all benefiting properties within a given zone consist of a uniform land use, it is determined that all lots or parcels benefit equally from the improvements and the costs and expenses for the provision of electricity for the streetlights and traffic signals and the maintenance of landscaping, including stormwater runoff catch basin filters and bio-swales, multi-purpose trails, fencing, traffic signals, bridge lights, and graffiti abatement are apportioned on a per acre, per Equivalent Dwelling Unit (EDU), or per parcel basis.

Based on the benefits described above, landscaping, including stormwater runoff catch basin filters and bio-swales, multi-purpose trails, fencing, streetlights, traffic signals, bridge lights, and graffiti abatement are an integral part of the quality of life of the District. This quality of life is a special benefit to those parcels that are not government-owned parcels or easements, utility easements, or flood channel parcels. Government-owned parcels or easements, utility easements and flood channel parcels do not benefit from the improvements due to their use and lack of habitation on such parcels. Parcels of this nature are usually vacant narrow strips of land or flood control channels and therefore do not generate or

experience pedestrian or vehicular traffic. Nor do these types of parcels support dwelling units or other structures that would promote frequent use of the parcels by the traveling public. As a result of this lack of activity on such parcels they do not receive any benefit from landscaping, including stormwater runoff catch basin filters and bio-swales, multi-purpose trails, fencing, streetlights, traffic signals, bridge lights, and graffiti abatement and are not assessed.

**Special Benefit of Landscaping and Lighting Maintenance District No. 89-1-Consolidated Authorized Improvements and Services:**

- The installation and planting of landscaping, including trees, shrubs, grass and other ornamental vegetation;
- The installation or construction of statuary, fountains and other ornamental structures and facilities;
- The installation or construction of public lighting facilities, including, but not limited to, traffic signals;
- The installation or construction of any facilities which are appurtenant to any of the foregoing, or which are necessary or convenient for the maintenance or servicing thereof, including, but not limited to, grading, clearing, removal of debris, the installation or construction of curbs, gutters, walls, sidewalks or paving, water irrigation, drainage or electrical facilities, and;

The maintenance or servicing, or both, of any of the foregoing.

**GENERAL BENEFIT**

The total benefit from the works of improvement is a combination of the special benefits to the parcels within the District and the general benefits to the public at large and to adjacent property owners. The portion of the total landscaping, including stormwater runoff catch basin filters and bio-swales, multi-purpose trails, fencing, streetlights, traffic signals, bridge lights, and graffiti abatement maintenance costs associated with general benefits will not be assessed to the parcels in the District but will be paid from other County Funds. Because the landscaping, including stormwater runoff catch basin filters and bio-swales, multi-purpose trails, fencing, streetlights, traffic signals, bridge lights, and graffiti abatement improvements are located immediately adjacent to properties within the District and are maintained solely for the benefit of the properties within the District, any benefit received by properties outside of the District will be in the proportions stated under Special Benefit. As a result, no property is assessed in excess of the reasonable cost of the proportional special benefit conferred on that property.

However, some traffic signal improvements provide both general and specific benefit. It was previously determined that the costs and expenses for the traffic signal improvements are less than the County's total maintenance cost. Percentages of the County's total maintenance costs were previously determined from budgets at the time of annexation by Riverside County Transportation Department. These percentages are noted on the applicable Fiscal Year 2023–24 budgets in Part III, Estimate of Costs and Expenses, for those Zones with traffic signal improvements. Therefore, only the portion of costs directly related to the special benefit of the traffic signal improvements will be assessed to the applicable Zones.

## **PART III – ESTIMATE OF COSTS AND EXPENSES**

### **Part III – Estimate of Costs and Expenses**

The cost estimate contains each of the items specified in Section 22569 of the 1972 Act.

The 1972 Act provides that the estimated costs of the improvements shall include the total cost of the improvements for the entire Fiscal Year (2023–24), including incidental expenses, which may include operating reserves.

The 1972 Act also provides that the amount of any surplus, deficit, or contribution be included in the estimated cost of improvements. The net amount to be assessed on the lots or parcels within the Zones is the total cost of installation, maintenance, and servicing with adjustments either positive or negative for reserves, surpluses, deficits, and/or contributions.

The inflation factor, for those zones with an inflation factor in place, may increase budgets for Zones, which have not been accepted for maintenance, as if assessed. However, the amount to levy may be credited resulting in a zero assessment.

Each succeeding fiscal year the maximum assessment for Zone 8 may be subject to an annual adjustment of two percent and the maximum assessment for Zones 10, 11, 15, 19, 24, 26, 28, 29, 31, 36, 39, 43, 44, 45, 53, 55, 57, 58, 66, 68, 72, 74, 83, 84, 86, 87, 89, 91, 92, 94, and 97 may be subject to an annual adjustment that is the greater of two percent or the cumulative percentage increase, if any, in the Consumer Price Index for all Urban Consumers (CPI-U) for All Items or the CPI-U for Electricity (as applicable) for the Riverside-San Bernardino-Ontario area (“Index”) published by the Bureau of Labor Statistics of the United States Department of Labor. The annual CPI-U for All Items or CPI-U for Electricity adjustment will be based on the cumulative increase, if any, in the Index as it stands in March of each year over the base Index. Any increase larger than the greater of two percent, the CPI-U for All Items, or CPI-U for Electricity annual adjustment requires a majority approval of all the property owners within each of the benefit zones in the District.

There is no proposed increase in the maximum assessment per acre or per parcel in Zones 1 and 3 over the maximum assessment for Fiscal Year 2023–24, as these zones did not institute an inflation factor when established.

There is a two percent proposed increase in the maximum assessment per EDU in Zone 8 over the maximum assessment for Fiscal Year 2023–24, as this zone limited the inflation factor to two percent when established.

There is a four percent proposed inflationary increase in the maximum assessment per acre, per EDU or per parcel as applicable in Zones 10, 11, 15, 19, 24, 26, 28, 29, 31, 36, 39, 43, 44, 45, 53, 55, 57, 58, 66, 68, 72, 74, 83, 84, 86, 87, 89, 91, 92, 94, and 97 over the maximum assessment for Fiscal Year 2022–23, which is consistent with ballot propositions approved by the qualified electors when establishing said zones.

Please see Appendix A for the individual budget pages for each Zone covered in Volume 1 of the Report.

## **PART IV – ASSESSMENT DIAGRAMS**

### **Part IV – Assessment Diagrams**

Reduced copies of the Assessment Diagrams are filed herewith and made a part hereof.

If any parcel submitted for collection is identified by the County Auditor-Controller to be an invalid parcel number for the current fiscal year, a corrected parcel number and/or new parcel number will be identified and resubmitted to the County Auditor/Controller. The assessment amount to be levied and collected for the resubmitted parcel or parcels shall be based on the method of apportionment and assessment rate approved in this Report. Therefore, if any parcel has changed subsequent to the date of this Report, the assessment amount applied to each of the new parcels shall be recalculated and applied according to the approved method of apportionment and assessment rate.

Information identified on these maps was received from several sources including the owner/developer, Riverside County Transportation and Land Management Agency, and the Riverside County Assessor.

Please see Appendix B for the Diagrams of each Zone covered in Volume 1 of the Report.



## **PART V – ASSESSMENT ROLLS**

### **Part V – Assessment Rolls**

(begin on the following page)



# Zone 1 FY 2023-2024 Assessments

APN	Assessment	APN	Assessment	APN	Assessment
607214008-4	\$49.99	607224007-4	\$12.50	607224045-8	\$12.50
607215025-2	\$41.06	607224008-5	\$12.50	607224046-9	\$12.50
607215026-3	\$41.06	607224009-6	\$12.50	607224047-0	\$12.50
607215027-4	\$41.06	607224010-6	\$12.50	607224048-1	\$12.50
607215028-5	\$44.61	607224011-7	\$12.50	607224049-2	\$12.50
607215029-6	\$44.61	607224012-8	\$12.50	607224050-2	\$12.50
607215030-6	\$41.06	607224013-9	\$12.50	607224051-3	\$12.50
607215032-8	\$41.06	607224014-0	\$12.50	607224052-4	\$12.50
607216015-6	\$51.75	607224015-1	\$12.50	607224053-5	\$12.50
607216016-7	\$44.61	607224016-2	\$12.50	607224054-6	\$12.50
607216017-8	\$44.61	607224017-3	\$12.50	607224055-7	\$12.50
607216018-9	\$53.56	607224018-4	\$12.50	607224056-8	\$12.50
607216019-0	\$44.61	607224019-5	\$12.50	607224057-9	\$12.50
607216020-0	\$44.61	607224020-5	\$12.50	607224058-0	\$12.50
607216021-1	\$53.56	607224021-6	\$12.50	607224059-1	\$12.50
607216022-2	\$53.56	607224022-7	\$12.50	607224060-1	\$12.50
607216023-3	\$44.61	607224023-8	\$12.50	607224061-2	\$12.50
607216024-4	\$44.61	607224024-9	\$12.50	607224062-3	\$12.50
607216025-5	\$44.61	607224025-0	\$12.50	607224063-4	\$12.50
607216026-6	\$44.61	607224026-1	\$12.50	607224064-5	\$12.50
607216027-7	\$44.61	607224027-2	\$12.50	607224065-6	\$12.50
607222006-7	\$44.61	607224028-3	\$12.50	607224066-7	\$12.50
607222007-8	\$44.61	607224029-4	\$12.50	607224067-8	\$12.50
607222010-0	\$89.26	607224030-4	\$12.50	607224068-9	\$12.50
607223020-2	\$55.34	607224031-5	\$12.50	607225001-1	\$12.50
607223021-3	\$55.34	607224032-6	\$12.50	607225002-2	\$12.50
607223022-4	\$55.34	607224033-7	\$12.50	607225003-3	\$12.50
607223023-5	\$55.34	607224034-8	\$12.50	607225004-4	\$12.50
607223024-6	\$55.34	607224035-9	\$12.50	607225005-5	\$12.50
607223025-7	\$55.34	607224036-0	\$12.50	607225006-6	\$12.50
607223026-8	\$71.41	607224037-1	\$12.50	607225007-7	\$12.50
607223028-0	\$60.70	607224038-2	\$12.50	607225008-8	\$12.50
607224001-8	\$12.50	607224039-3	\$12.50	607225009-9	\$12.50
607224002-9	\$12.50	607224040-3	\$12.50	607225010-9	\$12.50
607224003-0	\$12.50	607224041-4	\$12.50	607225011-0	\$12.50
607224004-1	\$12.50	607224042-5	\$12.50	607225012-1	\$12.50
607224005-2	\$12.50	607224043-6	\$12.50	607225013-2	\$12.50
607224006-3	\$12.50	607224044-7	\$12.50	607225014-3	\$12.50

# Zone 1 FY 2023-2024 Assessments

APN	Assessment	APN	Assessment	APN	Assessment
607225015-4	\$12.50	607225053-8	\$12.50	607225091-2	\$12.50
607225016-5	\$12.50	607225054-9	\$12.50	607225092-3	\$12.50
607225017-6	\$12.50	607225055-0	\$12.50	607225093-4	\$12.50
607225018-7	\$12.50	607225056-1	\$12.50	607225094-5	\$12.50
607225019-8	\$12.50	607225057-2	\$12.50	607225095-6	\$12.50
607225020-8	\$12.50	607225058-3	\$12.50	607225096-7	\$12.50
607225021-9	\$12.50	607225059-4	\$12.50	607225097-8	\$12.50
607225022-0	\$12.50	607225060-4	\$12.50	607225098-9	\$12.50
607225023-1	\$12.50	607225061-5	\$12.50	607225099-0	\$12.50
607225024-2	\$12.50	607225062-6	\$12.50	607225100-7	\$12.50
607225025-3	\$12.50	607225063-7	\$12.50	607226001-4	\$12.50
607225026-4	\$12.50	607225064-8	\$12.50	607226002-5	\$12.50
607225027-5	\$12.50	607225065-9	\$12.50	607226003-6	\$12.50
607225028-6	\$12.50	607225066-0	\$12.50	607226004-7	\$12.50
607225029-7	\$12.50	607225067-1	\$12.50	607226005-8	\$12.50
607225030-7	\$12.50	607225068-2	\$12.50	607226006-9	\$12.50
607225031-8	\$12.50	607225069-3	\$12.50	607226007-0	\$12.50
607225032-9	\$12.50	607225070-3	\$12.50	607226008-1	\$12.50
607225033-0	\$12.50	607225071-4	\$12.50	607226009-2	\$12.50
607225034-1	\$12.50	607225072-5	\$12.50	607226010-2	\$12.50
607225035-2	\$12.50	607225073-6	\$12.50	607226011-3	\$12.50
607225036-3	\$12.50	607225074-7	\$12.50	607226012-4	\$12.50
607225037-4	\$12.50	607225075-8	\$12.50	607226013-5	\$12.50
607225038-5	\$12.50	607225076-9	\$12.50	607226014-6	\$12.50
607225039-6	\$12.50	607225077-0	\$12.50	607226015-7	\$12.50
607225040-6	\$12.50	607225078-1	\$12.50	607226016-8	\$12.50
607225041-7	\$12.50	607225079-2	\$12.50	607226017-9	\$12.50
607225042-8	\$12.50	607225080-2	\$12.50	607226018-0	\$12.50
607225043-9	\$12.50	607225081-3	\$12.50	607226019-1	\$12.50
607225044-0	\$12.50	607225082-4	\$12.50	607226020-1	\$12.50
607225045-1	\$12.50	607225083-5	\$12.50	607226021-2	\$12.50
607225046-2	\$12.50	607225084-6	\$12.50	607226022-3	\$12.50
607225047-3	\$12.50	607225085-7	\$12.50	607226023-4	\$12.50
607225048-4	\$12.50	607225086-8	\$12.50	607226024-5	\$12.50
607225049-5	\$12.50	607225087-9	\$12.50	607226025-6	\$12.50
607225050-5	\$12.50	607225088-0	\$12.50	607226026-7	\$12.50
607225051-6	\$12.50	607225089-1	\$12.50	607226027-8	\$12.50
607225052-7	\$12.50	607225090-1	\$12.50	607226028-9	\$12.50

# Zone 1 FY 2023-2024 Assessments

APN	Assessment	APN	Assessment	APN	Assessment
607226029-0	\$12.50	607226067-4	\$12.50	607227013-8	\$12.50
607226030-0	\$12.50	607226068-5	\$12.50	607227014-9	\$12.50
607226031-1	\$12.50	607226069-6	\$12.50	607227015-0	\$12.50
607226032-2	\$12.50	607226070-6	\$12.50	607227016-1	\$12.50
607226033-3	\$12.50	607226071-7	\$12.50	607227017-2	\$12.50
607226034-4	\$12.50	607226072-8	\$12.50	607227018-3	\$12.50
607226035-5	\$12.50	607226073-9	\$12.50	607227019-4	\$12.50
607226036-6	\$12.50	607226074-0	\$12.50	607227020-4	\$12.50
607226037-7	\$12.50	607226075-1	\$12.50	607227021-5	\$12.50
607226038-8	\$12.50	607226076-2	\$12.50	607227022-6	\$12.50
607226039-9	\$12.50	607226077-3	\$12.50	607227023-7	\$12.50
607226040-9	\$12.50	607226078-4	\$12.50	607227024-8	\$12.50
607226041-0	\$12.50	607226079-5	\$12.50	607227025-9	\$12.50
607226042-1	\$12.50	607226080-5	\$12.50	607227026-0	\$12.50
607226043-2	\$12.50	607226081-6	\$12.50	607227027-1	\$12.50
607226044-3	\$12.50	607226082-7	\$12.50	607227028-2	\$12.50
607226045-4	\$12.50	607226083-8	\$12.50	607227029-3	\$12.50
607226046-5	\$12.50	607226084-9	\$12.50	607227030-3	\$12.50
607226047-6	\$12.50	607226085-0	\$12.50	607227031-4	\$12.50
607226048-7	\$12.50	607226086-1	\$12.50	607227032-5	\$12.50
607226049-8	\$12.50	607226087-2	\$12.50	607227033-6	\$12.50
607226050-8	\$12.50	607226088-3	\$12.50	607227034-7	\$12.50
607226051-9	\$12.50	607226089-4	\$12.50	607227035-8	\$12.50
607226052-0	\$12.50	607226090-4	\$12.50	607227036-9	\$12.50
607226053-1	\$12.50	607226091-5	\$12.50	607227037-0	\$12.50
607226054-2	\$12.50	607226092-6	\$12.50	607227038-1	\$12.50
607226055-3	\$12.50	607227001-7	\$12.50	607227039-2	\$12.50
607226056-4	\$12.50	607227002-8	\$12.50	607227040-2	\$12.50
607226057-5	\$12.50	607227003-9	\$12.50	607227041-3	\$12.50
607226058-6	\$12.50	607227004-0	\$12.50	607227042-4	\$12.50
607226059-7	\$12.50	607227005-1	\$12.50	607227043-5	\$12.50
607226060-7	\$12.50	607227006-2	\$12.50	607227044-6	\$12.50
607226061-8	\$12.50	607227007-3	\$12.50	607227045-7	\$12.50
607226062-9	\$12.50	607227008-4	\$12.50	607227046-8	\$12.50
607226063-0	\$12.50	607227009-5	\$12.50	607227047-9	\$12.50
607226064-1	\$12.50	607227010-5	\$12.50	607227048-0	\$12.50
607226065-2	\$12.50	607227011-6	\$12.50	607227049-1	\$12.50
607226066-3	\$12.50	607227012-7	\$12.50	607227050-1	\$12.50

# Zone 1 FY 2023-2024 Assessments

APN	Assessment	APN	Assessment	APN	Assessment
607227051-2	\$12.50	607342052-9	\$82.12	609181001-0	\$53.56
607227052-3	\$12.50	607342053-0	\$83.90	609181002-1	\$55.34
607227053-4	\$12.50	607342054-1	\$85.67	609181003-2	\$57.13
607227054-5	\$12.50	607342055-2	\$82.12	609181004-3	\$58.89
607227055-6	\$12.50	607342056-3	\$85.67	609181005-4	\$53.56
607227056-7	\$12.50	607342061-7	\$162.44	609181006-5	\$53.56
607227057-8	\$12.50	607342063-9	\$153.53	609181007-6	\$53.56
607227058-9	\$12.50	607342064-0	\$187.45	609181008-7	\$53.56
607227059-0	\$12.50	607413042-9	\$91.05	609181009-8	\$53.56
607227060-0	\$12.50	607413043-0	\$82.12	609181010-8	\$53.56
607227061-1	\$12.50	607413046-3	\$87.46	609181011-9	\$53.56
607227062-2	\$12.50	607413049-6	\$82.12	609181012-0	\$53.56
607227063-3	\$12.50	607413050-6	\$87.46	609181013-1	\$53.56
607227064-4	\$12.50	607413054-0	\$21.42	609181014-2	\$53.56
607227065-5	\$12.50	607413055-1	\$21.42	609191001-1	\$53.56
607227066-6	\$12.50	607413056-2	\$21.42	609191002-2	\$53.56
607227067-7	\$12.50	607413057-3	\$21.42	609191003-3	\$53.56
607227068-8	\$12.50	607413058-4	\$21.42	609191004-4	\$53.56
607227069-9	\$12.50	607413059-5	\$21.42	609191011-0	\$69.62
607227070-9	\$12.50	607413060-5	\$21.42	609191012-1	\$69.62
607227071-0	\$12.50	607413061-6	\$21.42	609191013-2	\$53.56
607227072-1	\$12.50	607413062-7	\$169.59	609191014-3	\$53.56
607227073-2	\$12.50	607413063-8	\$171.38	609191015-4	\$217.78
607227074-3	\$12.50	607413068-3	\$176.72	609201001-1	\$53.56
607227075-4	\$12.50	607414008-2	\$98.19	609201002-2	\$53.56
607227076-5	\$12.50	607420002-5	\$505.19	609201003-3	\$53.56
607227077-6	\$12.50	607420003-6	\$2,620.66	609201004-4	\$53.56
607227078-7	\$12.50	609171002-0	\$49.99	609201005-5	\$53.56
607227079-8	\$12.50	609171003-1	\$53.56	609201006-6	\$53.56
607227080-8	\$12.50	609171004-2	\$58.89	609201007-7	\$53.56
607227081-9	\$4,198.79	609171005-3	\$51.75	609201008-8	\$53.56
607331017-4	\$89.26	609171006-4	\$53.56	609201009-9	\$53.56
607331019-6	\$298.13	609171007-5	\$53.56	609201010-9	\$53.56
607333017-0	\$94.62	609171008-6	\$53.56	609201028-6	\$189.21
607333018-1	\$103.54	609171009-7	\$53.56		
607333019-2	\$303.48	609171010-7	\$53.56		
607342050-7	\$82.12	609171011-8	\$58.89		
607342051-8	\$82.12	609171036-1	\$91.05		

## Zone 3 FY 2023-2024 Assessments

APN	Assessment	APN	Assessment	APN	Assessment
309110019-4	\$77.68	309321006-4	\$77.68	309341001-1	\$77.68
309110020-4	\$77.68	309321007-5	\$77.68	309341002-2	\$77.68
309110021-5	\$77.68	309321008-6	\$77.68	309341003-3	\$77.68
309110022-6	\$77.68	309321009-7	\$77.68	309341004-4	\$77.68
309110023-7	\$77.68	309321010-7	\$77.68	309341005-5	\$77.68
309110024-8	\$77.68	309321011-8	\$77.68	309341006-6	\$77.68
309110025-9	\$77.68	309321012-9	\$77.68	309341007-7	\$77.68
309110026-0	\$77.68	309321013-0	\$77.68	309341008-8	\$77.68
309110027-1	\$77.68	309321014-1	\$77.68	309341009-9	\$77.68
309110028-2	\$77.68	309321015-2	\$77.68	309341010-9	\$77.68
309110029-3	\$77.68	309321016-3	\$77.68	309341011-0	\$77.68
309110030-3	\$77.68	309321017-4	\$77.68	309341012-1	\$77.68
309110031-4	\$77.68	309321018-5	\$77.68	309341013-2	\$77.68
309111001-0	\$77.68	309321019-6	\$77.68	309341014-3	\$77.68
309112001-3	\$77.68	309321020-6	\$77.68	309342001-4	\$77.68
309112002-4	\$77.68	309321021-7	\$77.68	309342002-5	\$77.68
309120036-0	\$77.68	309321022-8	\$77.68	309342003-6	\$77.68
309120037-1	\$77.68	309322001-2	\$77.68	309342004-7	\$77.68
309120038-2	\$77.68	309322002-3	\$77.68	309342005-8	\$77.68
309120039-3	\$77.68	309322003-4	\$77.68	309342006-9	\$77.68
309120040-3	\$77.68	309322004-5	\$77.68	309342007-0	\$77.68
309120041-4	\$77.68	309331001-0	\$77.68	309342008-1	\$77.68
309120042-5	\$77.68	309331002-1	\$77.68	309342009-2	\$77.68
309120043-6	\$77.68	309331003-2	\$77.68	309342010-2	\$77.68
309120044-7	\$77.68	309331004-3	\$77.68	309342011-3	\$77.68
309120045-8	\$77.68	309331005-4	\$77.68	309342012-4	\$77.68
309120046-9	\$77.68	309331006-5	\$77.68	309342013-5	\$77.68
309120047-0	\$77.68	309331007-6	\$77.68	309342014-6	\$77.68
309120048-1	\$77.68	309332001-3	\$77.68	309342015-7	\$77.68
309120049-2	\$77.68	309332002-4	\$77.68	309342016-8	\$77.68
309120050-2	\$77.68	309332003-5	\$77.68	309342017-9	\$77.68
309120051-3	\$77.68	309332004-6	\$77.68	309342018-0	\$77.68
309120052-4	\$77.68	309332005-7	\$77.68	309342019-1	\$77.68
309321001-9	\$77.68	309332006-8	\$77.68	309342020-1	\$77.68
309321002-0	\$77.68	309332007-9	\$77.68	327450001-0	\$77.68
309321003-1	\$77.68	309332008-0	\$77.68	327450002-1	\$77.68
309321004-2	\$77.68	309332009-1	\$77.68	327450003-2	\$77.68
309321005-3	\$77.68	309332010-1	\$77.68	327450004-3	\$77.68

## Zone 3 FY 2023-2024 Assessments

APN	Assessment	APN	Assessment	APN	Assessment
327450005-4	\$77.68	327451038-7	\$77.68	327460002-2	\$77.68
327451001-3	\$77.68	327451039-8	\$77.68	327460003-3	\$77.68
327451002-4	\$77.68	327451040-8	\$77.68	327460004-4	\$77.68
327451003-5	\$77.68	327451041-9	\$77.68	327461001-4	\$77.68
327451004-6	\$77.68	327451042-0	\$77.68	327461002-5	\$77.68
327451005-7	\$77.68	327451043-1	\$77.68	327461003-6	\$77.68
327451006-8	\$77.68	327451044-2	\$77.68	327461004-7	\$77.68
327451007-9	\$77.68	327451045-3	\$77.68	327461005-8	\$77.68
327451008-0	\$77.68	327451046-4	\$77.68	327461006-9	\$77.68
327451009-1	\$77.68	327451047-5	\$77.68	327461007-0	\$77.68
327451010-1	\$77.68	327451048-6	\$77.68	327461008-1	\$77.68
327451011-2	\$77.68	327451049-7	\$77.68	327462001-7	\$77.68
327451012-3	\$77.68	327451050-7	\$77.68	327462002-8	\$77.68
327451013-4	\$77.68	327451051-8	\$77.68	327462003-9	\$77.68
327451014-5	\$77.68	327451052-9	\$77.68	327462004-0	\$77.68
327451015-6	\$77.68	327451053-0	\$77.68	327462005-1	\$77.68
327451016-7	\$77.68	327451054-1	\$77.68	327462006-2	\$77.68
327451017-8	\$77.68	327451055-2	\$77.68	327462007-3	\$77.68
327451018-9	\$77.68	327451056-3	\$77.68	327462008-4	\$77.68
327451019-0	\$77.68	327451057-4	\$77.68	327462009-5	\$77.68
327451020-0	\$77.68	327451058-5	\$77.68	327462010-5	\$77.68
327451021-1	\$77.68	327452001-6	\$77.68	327462011-6	\$77.68
327451022-2	\$77.68	327452002-7	\$77.68	327462012-7	\$77.68
327451023-3	\$77.68	327452003-8	\$77.68	327462013-8	\$77.68
327451024-4	\$77.68	327452004-9	\$77.68	327462014-9	\$77.68
327451025-5	\$77.68	327452005-0	\$77.68	327462015-0	\$77.68
327451026-6	\$77.68	327452006-1	\$77.68	327462016-1	\$77.68
327451027-7	\$77.68	327452007-2	\$77.68	327462017-2	\$77.68
327451028-8	\$77.68	327452008-3	\$77.68	327462018-3	\$77.68
327451029-9	\$77.68	327452009-4	\$77.68	327462019-4	\$77.68
327451030-9	\$77.68	327452010-4	\$77.68	327462020-4	\$77.68
327451031-0	\$77.68	327452011-5	\$77.68	327462021-5	\$77.68
327451032-1	\$77.68	327452012-6	\$77.68	327462022-6	\$77.68
327451033-2	\$77.68	327452013-7	\$77.68	327462023-7	\$77.68
327451034-3	\$77.68	327452014-8	\$77.68	327462024-8	\$77.68
327451035-4	\$77.68	327452015-9	\$77.68	327462025-9	\$77.68
327451036-5	\$77.68	327452016-0	\$77.68	327462026-0	\$77.68
327451037-6	\$77.68	327460001-1	\$77.68	327462027-1	\$77.68

## Zone 3 FY 2023-2024 Assessments

APN	Assessment	APN	Assessment	APN	Assessment
327463001-0	\$77.68	370423007-8	\$77.68	370424033-4	\$77.68
327463002-1	\$77.68	370423008-9	\$77.68	370424034-5	\$77.68
327463003-2	\$77.68	370423009-0	\$77.68	370424035-6	\$77.68
327463004-3	\$77.68	370423010-0	\$77.68	370424036-7	\$77.68
327463005-4	\$77.68	370423011-1	\$77.68	370424037-8	\$77.68
327463006-5	\$77.68	370423012-2	\$77.68	370424038-9	\$77.68
327463007-6	\$77.68	370424001-5	\$77.68	370424039-0	\$77.68
327463008-7	\$77.68	370424002-6	\$77.68	370424040-0	\$77.68
327463009-8	\$77.68	370424003-7	\$77.68	370424041-1	\$77.68
370421001-6	\$77.68	370424004-8	\$77.68	370424042-2	\$77.68
370421002-7	\$77.68	370424005-9	\$77.68		
370421003-8	\$77.68	370424006-0	\$77.68		
370421004-9	\$77.68	370424007-1	\$77.68		
370421005-0	\$77.68	370424008-2	\$77.68		
370421006-1	\$77.68	370424009-3	\$77.68		
370421007-2	\$77.68	370424010-3	\$77.68		
370421008-3	\$77.68	370424011-4	\$77.68		
370421009-4	\$77.68	370424012-5	\$77.68		
370421010-4	\$77.68	370424013-6	\$77.68		
370421011-5	\$77.68	370424014-7	\$77.68		
370421012-6	\$77.68	370424015-8	\$77.68		
370422001-9	\$77.68	370424016-9	\$77.68		
370422002-0	\$77.68	370424017-0	\$77.68		
370422003-1	\$77.68	370424018-1	\$77.68		
370422004-2	\$77.68	370424019-2	\$77.68		
370422005-3	\$77.68	370424020-2	\$77.68		
370422006-4	\$77.68	370424021-3	\$77.68		
370422007-5	\$77.68	370424022-4	\$77.68		
370422008-6	\$77.68	370424023-5	\$77.68		
370422009-7	\$77.68	370424024-6	\$77.68		
370422010-7	\$77.68	370424025-7	\$77.68		
370422011-8	\$77.68	370424026-8	\$77.68		
370423001-2	\$77.68	370424027-9	\$77.68		
370423002-3	\$77.68	370424028-0	\$77.68		
370423003-4	\$77.68	370424029-1	\$77.68		
370423004-5	\$77.68	370424030-1	\$77.68		
370423005-6	\$77.68	370424031-2	\$77.68		
370423006-7	\$77.68	370424032-3	\$77.68		

## Zone 8 FY 2023-2024 Assessments

APN	Assessment	APN	Assessment	APN	Assessment
115210007-5	\$1,550.42	115222008-3	\$55.38	115231029-0	\$55.38
115210033-8	\$55.38	115222009-4	\$55.38	115231030-0	\$55.38
115221002-4	\$55.38	115222010-4	\$55.38	115232005-1	\$55.38
115221003-5	\$55.38	115222011-5	\$55.38	115232006-2	\$55.38
115221004-6	\$55.38	115222012-6	\$55.38	115232007-3	\$55.38
115221005-7	\$55.38	115222013-7	\$55.38	115232008-4	\$55.38
115221006-8	\$55.38	115222014-8	\$55.38	115232009-5	\$55.38
115221007-9	\$55.38	115222015-9	\$55.38	115232010-5	\$55.38
115221008-0	\$55.38	115222016-0	\$55.38	115232011-6	\$55.38
115221009-1	\$55.38	115222017-1	\$55.38	115232012-7	\$55.38
115221010-1	\$55.38	115222018-2	\$55.38	115232013-8	\$55.38
115221011-2	\$55.38	115222019-3	\$55.38	115232014-9	\$55.38
115221012-3	\$55.38	115222020-3	\$55.38	115232015-0	\$55.38
115221013-4	\$55.38	115222021-4	\$55.38	115232017-2	\$55.38
115221014-5	\$55.38	115222022-5	\$55.38	115232018-3	\$55.38
115221015-6	\$55.38	115222025-8	\$27.68	115232019-4	\$55.38
115221016-7	\$55.38	115222026-9	\$55.38	115232020-4	\$55.38
115221017-8	\$55.38	115231002-5	\$55.38	115232021-5	\$55.38
115221018-9	\$193.80	115231003-6	\$27.68	115232022-6	\$55.38
115221019-0	\$55.38	115231004-7	\$55.38	115232023-7	\$55.38
115221020-0	\$55.38	115231005-8	\$55.38	115232024-8	\$55.38
115221021-1	\$55.38	115231006-9	\$55.38	115233001-0	\$55.38
115221022-2	\$55.38	115231007-0	\$55.38	115233002-1	\$55.38
115221026-6	\$55.38	115231008-1	\$55.38	115233003-2	\$55.38
115221027-7	\$55.38	115231009-2	\$55.38	115233004-3	\$55.38
115221029-9	\$27.68	115231010-2	\$55.38	115233005-4	\$55.38
115221030-9	\$27.68	115231011-3	\$55.38	115233006-5	\$55.38
115221031-0	\$27.68	115231012-4	\$55.38	115233007-6	\$55.38
115221032-1	\$27.68	115231013-5	\$55.38	115233008-7	\$55.38
115221033-2	\$27.68	115231014-6	\$55.38	115233009-8	\$55.38
115221034-3	\$27.68	115231015-7	\$55.38	115233010-8	\$55.38
115222001-6	\$55.38	115231016-8	\$55.38	115233011-9	\$55.38
115222002-7	\$55.38	115231017-9	\$55.38	115233012-0	\$55.38
115222003-8	\$55.38	115231023-4	\$27.68	115233013-1	\$55.38
115222004-9	\$55.38	115231024-5	\$55.38	115233014-2	\$55.38
115222005-0	\$55.38	115231025-6	\$27.68	115233015-3	\$55.38
115222006-1	\$55.38	115231026-7	\$55.38	115233016-4	\$55.38
115222007-2	\$55.38	115231027-8	\$55.38	115234001-3	\$55.38



# Zone 8 FY 2023-2024 Assessments

APN	Assessment	APN	Assessment	APN	Assessment
115234002-4	\$55.38	115241028-0	\$55.38	115251007-2	\$55.38
115234003-5	\$55.38	115241029-1	\$35.43	115251008-3	\$55.38
115234004-6	\$55.38	115241030-1	\$28.80	115251009-4	\$55.38
115234005-7	\$55.38	115242001-8	\$55.38	115251010-4	\$55.38
115234007-9	\$55.38	115242002-9	\$55.38	115251012-6	\$55.38
115234008-0	\$55.38	115242003-0	\$55.38	115251013-7	\$55.38
115234009-1	\$55.38	115242004-1	\$55.38	115251014-8	\$55.38
115234010-1	\$55.38	115242005-2	\$55.38	115251015-9	\$55.38
115234011-2	\$55.38	115242006-3	\$55.38	115251016-0	\$55.38
115234012-3	\$55.38	115242007-4	\$55.38	115251018-2	\$55.38
115234013-4	\$27.68	115242008-5	\$55.38	115251019-3	\$55.38
115234014-5	\$55.38	115242009-6	\$55.38	115251020-3	\$55.38
115234015-6	\$55.38	115242010-6	\$55.38	115251021-4	\$55.38
115241001-5	\$55.38	115242011-7	\$55.38	115251022-5	\$55.38
115241002-6	\$55.38	115242012-8	\$55.38	115251023-6	\$55.38
115241003-7	\$55.38	115242017-3	\$55.38	115251024-7	\$55.38
115241004-8	\$55.38	115242018-4	\$55.38	115251025-8	\$55.38
115241005-9	\$55.38	115242019-5	\$55.38	115251026-9	\$55.38
115241006-0	\$55.38	115242020-5	\$55.38	115251027-0	\$55.38
115241007-1	\$55.38	115242021-6	\$55.38	115251028-1	\$55.38
115241008-2	\$55.38	115242022-7	\$55.38	115251029-2	\$55.38
115241009-3	\$55.38	115242023-8	\$55.38	115251030-2	\$55.38
115241010-3	\$55.38	115242024-9	\$55.38	115251031-3	\$55.38
115241011-4	\$55.38	115242025-0	\$55.38	115251032-4	\$55.38
115241012-5	\$48.74	115242026-1	\$55.38	115251033-5	\$55.38
115241014-7	\$37.65	115242027-2	\$55.38	115251034-6	\$42.08
115241015-8	\$42.08	115242028-3	\$55.38	115252001-9	\$55.38
115241017-0	\$46.52	115242029-4	\$55.38	115252002-0	\$55.38
115241018-1	\$55.38	115242030-4	\$55.38	115252003-1	\$55.38
115241019-2	\$55.38	115242031-5	\$55.38	115252004-2	\$55.38
115241020-2	\$55.38	115242032-6	\$55.38	115252005-3	\$55.38
115241021-3	\$55.38	115242033-7	\$55.38	115252006-4	\$55.38
115241022-4	\$55.38	115251001-6	\$55.38	115252007-5	\$55.38
115241023-5	\$55.38	115251002-7	\$55.38	115252008-6	\$55.38
115241024-6	\$55.38	115251003-8	\$55.38	115252009-7	\$55.38
115241025-7	\$55.38	115251004-9	\$55.38	115252010-7	\$55.38
115241026-8	\$55.38	115251005-0	\$55.38	115252011-8	\$55.38
115241027-9	\$55.38	115251006-1	\$55.38	115252012-9	\$55.38

## Zone 8 FY 2023-2024 Assessments

APN	Assessment	APN	Assessment	APN	Assessment
115252013-0	\$55.38	115261023-7	\$46.52	115262029-6	\$55.38
115252014-1	\$55.38	115261024-8	\$37.65	115262030-6	\$55.38
115252016-3	\$55.38	115261025-9	\$55.38	115262031-7	\$55.38
115252017-4	\$55.38	115261026-0	\$55.38	115262032-8	\$31.01
115252019-6	\$55.38	115261027-1	\$55.38	115262033-9	\$46.52
115252020-6	\$55.38	115261028-2	\$55.38	115271001-8	\$55.38
115252021-7	\$55.38	115261029-3	\$55.38	115271002-9	\$55.38
115252022-8	\$55.38	115261030-3	\$55.38	115271003-0	\$55.38
115252023-9	\$55.38	115261031-4	\$55.38	115271004-1	\$55.38
115252024-0	\$55.38	115261032-5	\$55.38	115271005-2	\$55.38
115252025-1	\$55.38	115261033-6	\$90.81	115271006-3	\$55.38
115252026-2	\$55.38	115261034-7	\$42.08	115271007-4	\$55.38
115252027-3	\$55.38	115262001-0	\$55.38	115271008-5	\$55.38
115252028-4	\$55.38	115262002-1	\$55.38	115271009-6	\$55.38
115252029-5	\$55.38	115262003-2	\$55.38	115271010-6	\$55.38
115252030-5	\$55.38	115262004-3	\$55.38	115271011-7	\$55.38
115252031-6	\$55.38	115262005-4	\$55.38	115271012-8	\$55.38
115252032-7	\$55.38	115262006-5	\$55.38	115271013-9	\$27.68
115252033-8	\$46.52	115262007-6	\$55.38	115272001-1	\$55.38
115261001-7	\$27.68	115262008-7	\$55.38	115272002-2	\$55.38
115261002-8	\$55.38	115262009-8	\$55.38	115272003-3	\$55.38
115261003-9	\$55.38	115262010-8	\$55.38	115272004-4	\$55.38
115261004-0	\$55.38	115262011-9	\$55.38	115272005-5	\$55.38
115261005-1	\$55.38	115262012-0	\$55.38	115272006-6	\$55.38
115261006-2	\$55.38	115262013-1	\$55.38	115272007-7	\$55.38
115261007-3	\$55.38	115262014-2	\$55.38	115272008-8	\$55.38
115261008-4	\$55.38	115262016-4	\$46.52	115272009-9	\$110.74
115261009-5	\$55.38	115262017-5	\$46.52	115272010-9	\$27.68
115261010-5	\$55.38	115262019-7	\$55.38	115272011-0	\$55.38
115261011-6	\$55.38	115262020-7	\$55.38	115273001-4	\$55.38
115261012-7	\$55.38	115262021-8	\$55.38	115273002-5	\$55.38
115261013-8	\$55.38	115262022-9	\$55.38	115273003-6	\$55.38
115261014-9	\$55.38	115262023-0	\$55.38	115273004-7	\$55.38
115261017-2	\$33.23	115262024-1	\$55.38	115273005-8	\$55.38
115261019-4	\$17.73	115262025-2	\$55.38	115273006-9	\$55.38
115261020-4	\$55.38	115262026-3	\$55.38	115273007-0	\$55.38
115261021-5	\$55.38	115262027-4	\$55.38	115273008-1	\$55.38
115261022-6	\$55.38	115262028-5	\$55.38	115273009-2	\$55.38

# Zone 8 FY 2023-2024 Assessments

APN	Assessment	APN	Assessment	APN	Assessment
115273010-2	\$55.38	115274020-4	\$55.38	115301005-4	\$55.38
115273011-3	\$55.38	115274021-5	\$55.38	115301006-5	\$55.38
115273012-4	\$55.38	115274022-6	\$55.38	115301007-6	\$55.38
115273013-5	\$55.38	115274023-7	\$55.38	115301008-7	\$55.38
115273014-6	\$55.38	115274024-8	\$55.38	115301009-8	\$55.38
115273015-7	\$55.38	115274025-9	\$55.38	115301010-8	\$55.38
115273017-9	\$55.38	115274026-0	\$55.38	115301011-9	\$55.38
115273021-2	\$55.38	115274027-1	\$55.38	115301012-0	\$55.38
115273022-3	\$55.38	115274028-2	\$55.38	115301013-1	\$55.38
115273023-4	\$55.38	115274029-3	\$55.38	115301014-2	\$55.38
115273024-5	\$55.38	115274030-3	\$55.38	115301015-3	\$55.38
115273025-6	\$55.38	115274032-5	\$46.52	115301016-4	\$55.38
115273026-7	\$55.38	115274033-6	\$50.93	115301017-5	\$55.38
115273027-8	\$55.38	115300023-7	\$4,208.28	115301018-6	\$55.38
115273028-9	\$55.38	115300024-8	\$775.22	115301019-7	\$55.38
115273029-0	\$55.38	115300027-1	\$374.32	115301020-7	\$55.38
115273030-0	\$55.38	115300028-2	\$261.35	115301021-8	\$55.38
115273031-1	\$55.38	115300029-3	\$112.96	115301022-9	\$55.38
115273032-2	\$55.38	115300030-3	\$374.32	115301023-0	\$55.38
115273033-3	\$55.38	115300035-8	\$352.16	115301024-1	\$55.38
115273036-6	\$44.30	115300038-1	\$228.13	115301025-2	\$55.38
115274001-7	\$55.38	115300039-2	\$248.06	115301026-3	\$55.38
115274002-8	\$55.38	115300040-2	\$272.43	115301027-4	\$55.38
115274003-9	\$55.38	115300041-3	\$228.13	115301028-5	\$55.38
115274004-0	\$55.38	115300042-4	\$248.06	115301029-6	\$55.38
115274005-1	\$55.38	115300043-5	\$274.65	115301030-6	\$55.38
115274006-2	\$55.38	115300044-6	\$146.19	115301031-7	\$55.38
115274007-3	\$55.38	115300045-7	\$150.61	115301032-8	\$55.38
115274008-4	\$55.38	115300046-8	\$181.63	115301033-9	\$55.38
115274009-5	\$55.38	115300050-1	\$500.56	115301034-0	\$55.38
115274010-5	\$55.38	115300051-2	\$159.47	115301035-1	\$55.38
115274011-6	\$55.38	115300069-9	\$55.38	115301036-2	\$55.38
115274012-7	\$55.38	115300070-9	\$55.38	115301037-3	\$55.38
115274013-8	\$55.38	115300071-0	\$702.12	115301038-4	\$55.38
115274015-0	\$46.52	115301001-0	\$55.38	115301039-5	\$55.38
115274016-1	\$46.52	115301002-1	\$55.38	115301040-5	\$55.38
115274018-3	\$55.38	115301003-2	\$55.38	115301041-6	\$55.38
115274019-4	\$55.38	115301004-3	\$55.38	115301042-7	\$55.38

# Zone 8 FY 2023-2024 Assessments

APN	Assessment	APN	Assessment	APN	Assessment
115301043-8	\$55.38	135021018-7	\$55.38	135022030-0	\$55.38
115301044-9	\$55.38	135021019-8	\$55.38	135022031-1	\$81.95
115301045-0	\$55.38	135021020-8	\$55.38	135031001-2	\$55.38
115301046-1	\$55.38	135021021-9	\$55.38	135031002-3	\$50.93
115301047-2	\$55.38	135021022-0	\$55.38	135031006-7	\$166.12
115301048-3	\$55.38	135021023-1	\$55.38	135031007-8	\$55.38
115301049-4	\$55.38	135021024-2	\$55.38	135031008-9	\$55.38
115301050-4	\$55.38	135021025-3	\$55.38	135031009-0	\$55.38
115301051-5	\$55.38	135021026-4	\$55.38	135031010-0	\$55.38
115301052-6	\$55.38	135021040-6	\$55.38	135031011-1	\$55.38
115301053-7	\$55.38	135021041-7	\$55.38	135031012-2	\$55.38
115301054-8	\$55.38	135021042-8	\$55.38	135031013-3	\$55.38
115301055-9	\$55.38	135021043-9	\$55.38	135031014-4	\$55.38
115301056-0	\$55.38	135022002-5	\$55.38	135031015-5	\$55.38
115301057-1	\$55.38	135022003-6	\$54.26	135031016-6	\$55.38
115301058-2	\$55.38	135022005-8	\$55.38	135031017-7	\$55.38
115301059-3	\$55.38	135022006-9	\$55.38	135031018-8	\$55.38
115301060-3	\$55.38	135022007-0	\$55.38	135031019-9	\$55.38
115301061-4	\$55.38	135022008-1	\$55.38	135031020-9	\$55.38
115301062-5	\$55.38	135022009-2	\$55.38	135031021-0	\$55.38
115301063-6	\$55.38	135022010-2	\$55.38	135031022-1	\$55.38
115301064-7	\$55.38	135022011-3	\$55.38	135031023-2	\$55.38
115301065-8	\$55.38	135022012-4	\$55.38	135031024-3	\$55.38
115301066-9	\$55.38	135022013-5	\$55.38	135031025-4	\$55.38
115301067-0	\$55.38	135022014-6	\$55.38	135031026-5	\$110.74
115301068-1	\$55.38	135022015-7	\$55.38	135031027-6	\$55.38
115301069-2	\$55.38	135022016-8	\$55.38	135031031-9	\$97.46
115301070-2	\$55.38	135022017-9	\$55.38	135031032-0	\$19.92
115301071-3	\$55.38	135022018-0	\$55.38	135032002-6	\$46.52
115301072-4	\$55.38	135022019-1	\$55.38	135032003-7	\$46.52
115301073-5	\$55.38	135022020-1	\$55.38	135032005-9	\$39.87
115301074-6	\$55.38	135022021-2	\$55.38	135032006-0	\$55.38
135021010-9	\$55.38	135022022-3	\$55.38	135032007-1	\$55.38
135021011-0	\$55.38	135022023-4	\$55.38	135032008-2	\$55.38
135021012-1	\$55.38	135022024-5	\$55.38	135032009-3	\$55.38
135021015-4	\$55.38	135022025-6	\$55.38	135032010-3	\$55.38
135021016-5	\$55.38	135022026-7	\$55.38	135032011-4	\$110.74
135021017-6	\$55.38	135022029-0	\$55.38	135032012-5	\$55.38

## Zone 8 FY 2023-2024 Assessments

APN	Assessment	APN	Assessment	APN	Assessment
135032013-6	\$55.38	135042006-1	\$55.38	135062011-7	\$55.38
135032014-7	\$55.38	135042007-2	\$55.38	135062012-8	\$55.38
135032015-8	\$55.38	135042008-3	\$55.38	135062013-9	\$55.38
135032016-9	\$55.38	135042009-4	\$55.38	135062014-0	\$55.38
135032017-0	\$55.38	135042010-4	\$55.38	135062015-1	\$55.38
135032018-1	\$55.38	135050004-4	\$55.38	135062016-2	\$27.68
135032019-2	\$55.38	135050007-7	\$221.49	135062017-3	\$55.38
135032020-2	\$55.38	135050026-4	\$55.38	135062018-4	\$55.38
135032021-3	\$55.38	135050031-8	\$376.52	135062019-5	\$55.38
135032022-4	\$27.68	135050032-9	\$55.38	135062020-5	\$55.38
135032023-5	\$55.38	135050039-6	\$55.38	135063001-1	\$55.38
135032024-6	\$55.38	135050040-6	\$55.38	135063002-2	\$55.38
135032025-7	\$55.38	135061002-6	\$24.37	135063003-3	\$55.38
135032026-8	\$55.38	135061003-7	\$26.57	135063004-4	\$55.38
135032027-9	\$55.38	135061004-8	\$26.57	135063005-5	\$55.38
135032028-0	\$55.38	135061008-2	\$55.38	135063006-6	\$55.38
135032029-1	\$22.15	135061009-3	\$55.38	135063007-7	\$55.38
135041002-4	\$55.38	135061010-3	\$55.38	135063008-8	\$55.38
135041003-5	\$55.38	135061011-4	\$55.38	135063009-9	\$55.38
135041004-6	\$55.38	135061012-5	\$55.38	135063010-9	\$55.38
135041005-7	\$42.08	135061013-6	\$55.38	135063011-0	\$55.38
135041008-0	\$55.38	135061014-7	\$55.38	135063012-1	\$55.38
135041009-1	\$55.38	135061015-8	\$55.38	135063013-2	\$55.38
135041010-1	\$55.38	135061016-9	\$55.38	135063014-3	\$55.38
135041011-2	\$55.38	135061017-0	\$55.38	135063015-4	\$55.38
135041012-3	\$55.38	135061018-1	\$55.38	135063016-5	\$55.38
135041013-4	\$55.38	135061020-2	\$141.75	135063019-8	\$996.69
135041014-5	\$55.38	135061022-4	\$115.18	135063020-8	\$1,190.50
135041015-6	\$55.38	135062001-8	\$55.38	135071001-6	\$55.38
135041016-7	\$55.38	135062002-9	\$55.38	135071002-7	\$55.38
135041017-8	\$55.38	135062003-0	\$55.38	135071003-8	\$55.38
135041018-9	\$55.38	135062004-1	\$55.38	135071004-9	\$55.38
135041019-0	\$55.38	135062005-2	\$55.38	135071005-0	\$55.38
135041020-0	\$55.38	135062006-3	\$55.38	135071006-1	\$55.38
135041022-2	\$37.65	135062007-4	\$55.38	135071007-2	\$55.38
135042002-7	\$55.38	135062008-5	\$55.38	135071008-3	\$55.38
135042003-8	\$55.38	135062009-6	\$55.38	135071009-4	\$55.38
135042004-9	\$55.38	135062010-6	\$55.38	135071010-4	\$55.38

# Zone 8 FY 2023-2024 Assessments

APN	Assessment	APN	Assessment	APN	Assessment
135071011-5	\$55.38	135073009-0	\$55.38	135075020-5	\$55.38
135071012-6	\$55.38	135073010-0	\$55.38	135075021-6	\$55.38
135071013-7	\$55.38	135073011-1	\$55.38	135075022-7	\$55.38
135071014-8	\$55.38	135073012-2	\$55.38	135076001-1	\$55.38
135071015-9	\$55.38	135073013-3	\$55.38	135076002-2	\$55.38
135071016-0	\$55.38	135073014-4	\$55.38	135076003-3	\$55.38
135071017-1	\$55.38	135073015-5	\$55.38	135076004-4	\$55.38
135071018-2	\$55.38	135073016-6	\$55.38	135076005-5	\$55.38
135071019-3	\$55.38	135073017-7	\$55.38	135076006-6	\$55.38
135071020-3	\$55.38	135073018-8	\$55.38	135076007-7	\$55.38
135071021-4	\$55.38	135074001-5	\$55.38	135076008-8	\$55.38
135071022-5	\$55.38	135074002-6	\$55.38	135076009-9	\$55.38
135072001-9	\$55.38	135074003-7	\$55.38	135076010-9	\$55.38
135072002-0	\$55.38	135074004-8	\$55.38	135076011-0	\$55.38
135072003-1	\$55.38	135074005-9	\$55.38	135081001-7	\$55.38
135072004-2	\$55.38	135074006-0	\$55.38	135081002-8	\$55.38
135072005-3	\$55.38	135074007-1	\$55.38	135081003-9	\$55.38
135072006-4	\$55.38	135074008-2	\$55.38	135081004-0	\$55.38
135072007-5	\$55.38	135074009-3	\$55.38	135081005-1	\$55.38
135072008-6	\$55.38	135075001-8	\$55.38	135081006-2	\$55.38
135072009-7	\$55.38	135075002-9	\$55.38	135081007-3	\$55.38
135072010-7	\$55.38	135075003-0	\$55.38	135081008-4	\$55.38
135072011-8	\$55.38	135075004-1	\$55.38	135081009-5	\$55.38
135072012-9	\$55.38	135075005-2	\$55.38	135081010-5	\$55.38
135072013-0	\$55.38	135075006-3	\$55.38	135081011-6	\$55.38
135072014-1	\$55.38	135075007-4	\$55.38	135081012-7	\$55.38
135072015-2	\$55.38	135075008-5	\$55.38	135081013-8	\$55.38
135072016-3	\$55.38	135075009-6	\$55.38	135082001-0	\$55.38
135072017-4	\$55.38	135075010-6	\$55.38	135082002-1	\$55.38
135072018-5	\$55.38	135075011-7	\$55.38	135082003-2	\$55.38
135073001-2	\$55.38	135075012-8	\$55.38	135082004-3	\$55.38
135073002-3	\$55.38	135075013-9	\$55.38	135082005-4	\$55.38
135073003-4	\$55.38	135075014-0	\$55.38	135082006-5	\$55.38
135073004-5	\$55.38	135075015-1	\$55.38	135082007-6	\$55.38
135073005-6	\$55.38	135075016-2	\$55.38	135083001-3	\$55.38
135073006-7	\$55.38	135075017-3	\$55.38	135083002-4	\$55.38
135073007-8	\$55.38	135075018-4	\$55.38	135083003-5	\$55.38
135073008-9	\$55.38	135075019-5	\$55.38	135083004-6	\$55.38

## Zone 8 FY 2023-2024 Assessments

APN	Assessment	APN	Assessment	APN	Assessment
135083005-7	\$55.38	135093006-9	\$55.38	135095006-5	\$55.38
135083006-8	\$55.38	135093007-0	\$55.38	135095007-6	\$55.38
135083007-9	\$55.38	135093008-1	\$55.38	135096001-3	\$55.38
135083008-0	\$55.38	135093009-2	\$55.38	135096002-4	\$55.38
135083009-1	\$55.38	135093010-2	\$55.38	135096003-5	\$55.38
135083010-1	\$55.38	135093011-3	\$55.38	135096004-6	\$55.38
135083011-2	\$55.38	135093012-4	\$55.38	135096005-7	\$55.38
135083012-3	\$55.38	135093013-5	\$55.38	135096006-8	\$55.38
135083013-4	\$55.38	135093014-6	\$55.38	135096007-9	\$55.38
135083014-5	\$55.38	135094001-7	\$55.38	135096008-0	\$55.38
135084001-6	\$55.38	135094002-8	\$55.38	135096009-1	\$55.38
135084002-7	\$55.38	135094003-9	\$55.38	135096010-1	\$55.38
135084003-8	\$55.38	135094004-0	\$55.38	135096011-2	\$55.38
135084004-9	\$55.38	135094005-1	\$55.38	135096012-3	\$55.38
135084005-0	\$55.38	135094006-2	\$55.38	135096013-4	\$55.38
135084006-1	\$55.38	135094007-3	\$55.38	135096014-5	\$55.38
135084009-4	\$55.38	135094008-4	\$55.38	135096015-6	\$55.38
135084010-4	\$55.38	135094009-5	\$55.38	135096016-7	\$55.38
135084012-6	\$27.68	135094010-5	\$55.38	135096017-8	\$55.38
135084013-7	\$55.38	135094011-6	\$55.38	135096018-9	\$55.38
135084014-8	\$55.38	135094012-7	\$55.38	135096019-0	\$55.38
135084015-9	\$55.38	135094013-8	\$55.38	135096020-0	\$55.38
135084016-0	\$55.38	135094014-9	\$55.38	135097001-6	\$55.38
135084017-1	\$55.38	135094015-0	\$55.38	135097002-7	\$55.38
135084023-6	\$55.38	135094016-1	\$55.38	135097003-8	\$55.38
135084024-7	\$55.38	135094017-2	\$55.38	135097004-9	\$55.38
135084027-0	\$166.13	135094018-3	\$55.38	135097005-0	\$55.38
135091001-8	\$55.38	135094019-4	\$55.38	135097006-1	\$55.38
135091002-9	\$55.38	135094020-4	\$55.38	135097007-2	\$55.38
135092001-1	\$55.38	135094021-5	\$55.38	135097008-3	\$55.38
135092002-2	\$55.38	135094022-6	\$55.38	135097009-4	\$55.38
135092003-3	\$55.38	135094023-7	\$55.38	135097010-4	\$55.38
135092004-4	\$55.38	135094024-8	\$55.38	135097011-5	\$55.38
135093001-4	\$55.38	135095001-0	\$55.38	135101002-9	\$55.38
135093002-5	\$55.38	135095002-1	\$55.38	135101003-0	\$55.38
135093003-6	\$55.38	135095003-2	\$55.38	135101004-1	\$55.38
135093004-7	\$55.38	135095004-3	\$55.38	135101005-2	\$55.38
135093005-8	\$55.38	135095005-4	\$55.38	135101006-3	\$55.38

# Zone 8 FY 2023-2024 Assessments

APN	Assessment	APN	Assessment	APN	Assessment
135101007-4	\$55.38	135102036-3	\$55.38	135112017-7	\$55.38
135101008-5	\$55.38	135102037-4	\$55.38	135112018-8	\$55.38
135101009-6	\$55.38	135102038-5	\$55.38	135112019-9	\$55.38
135102001-1	\$1,439.68	135102039-6	\$55.38	135112020-9	\$55.38
135102002-2	\$55.38	135102040-6	\$55.38	135112021-0	\$55.38
135102003-3	\$55.38	135102041-7	\$55.38	135112022-1	\$55.38
135102004-4	\$55.38	135102042-8	\$55.38	135112023-2	\$55.38
135102005-5	\$55.38	135102043-9	\$55.38	135113001-5	\$55.38
135102006-6	\$55.38	135102044-0	\$55.38	135113002-6	\$55.38
135102007-7	\$55.38	135103006-9	\$518.27	135113003-7	\$55.38
135102008-8	\$55.38	135111001-9	\$55.38	135113004-8	\$55.38
135102009-9	\$55.38	135111002-0	\$55.38	135113005-9	\$55.38
135102010-9	\$55.38	135111003-1	\$55.38	135113006-0	\$55.38
135102011-0	\$55.38	135111004-2	\$55.38	135113007-1	\$55.38
135102012-1	\$55.38	135111005-3	\$55.38	135113008-2	\$55.38
135102013-2	\$55.38	135111006-4	\$55.38	135113009-3	\$55.38
135102014-3	\$55.38	135111007-5	\$55.38	135113010-3	\$55.38
135102015-4	\$55.38	135111008-6	\$55.38	135113011-4	\$55.38
135102016-5	\$55.38	135111009-7	\$55.38	135113012-5	\$55.38
135102017-6	\$55.38	135111010-7	\$55.38	135113013-6	\$55.38
135102018-7	\$55.38	135111011-8	\$55.38	135113014-7	\$55.38
135102019-8	\$55.38	135111012-9	\$55.38	135113015-8	\$55.38
135102020-8	\$55.38	135112001-2	\$55.38	135113016-9	\$55.38
135102021-9	\$55.38	135112002-3	\$55.38	135113017-0	\$55.38
135102022-0	\$55.38	135112003-4	\$55.38	135113018-1	\$55.38
135102023-1	\$55.38	135112004-5	\$55.38	135113019-2	\$55.38
135102024-2	\$55.38	135112005-6	\$55.38	135113020-2	\$55.38
135102025-3	\$55.38	135112006-7	\$55.38	135113021-3	\$55.38
135102026-4	\$55.38	135112007-8	\$55.38	135113022-4	\$55.38
135102027-5	\$55.38	135112008-9	\$55.38	135114001-8	\$55.38
135102028-6	\$55.38	135112009-0	\$55.38	135114002-9	\$55.38
135102029-7	\$55.38	135112010-0	\$55.38	135114003-0	\$55.38
135102030-7	\$55.38	135112011-1	\$55.38	135114004-1	\$55.38
135102031-8	\$55.38	135112012-2	\$55.38	135114005-2	\$55.38
135102032-9	\$55.38	135112013-3	\$55.38	135114006-3	\$55.38
135102033-0	\$55.38	135112014-4	\$55.38	135114007-4	\$55.38
135102034-1	\$55.38	135112015-5	\$55.38	135114008-5	\$55.38
135102035-2	\$55.38	135112016-6	\$55.38	135114009-6	\$55.38



## Zone 8 FY 2023-2024 Assessments

APN	Assessment	APN	Assessment	APN	Assessment
135114010-6	\$55.38	135121003-2	\$55.38	135122011-2	\$55.38
135114011-7	\$55.38	135121004-3	\$55.38	135122012-3	\$55.38
135114012-8	\$55.38	135121005-4	\$55.38	135122013-4	\$55.38
135114013-9	\$55.38	135121006-5	\$55.38	135122014-5	\$55.38
135114014-0	\$55.38	135121007-6	\$55.38	135122015-6	\$55.38
135114015-1	\$55.38	135121008-7	\$55.38	135122016-7	\$55.38
135114016-2	\$55.38	135121009-8	\$55.38	135122017-8	\$55.38
135114017-3	\$55.38	135121010-8	\$55.38	135122018-9	\$55.38
135114018-4	\$55.38	135121011-9	\$55.38	135122019-0	\$55.38
135114019-5	\$55.38	135121012-0	\$55.38	135122020-0	\$55.38
135114020-5	\$55.38	135121013-1	\$55.38	135122021-1	\$55.38
135114021-6	\$55.38	135121014-2	\$55.38	135122022-2	\$55.38
135114022-7	\$55.38	135121015-3	\$55.38	135122023-3	\$55.38
135114023-8	\$55.38	135121016-4	\$55.38	135123001-6	\$55.38
135114024-9	\$55.38	135121017-5	\$55.38	135123002-7	\$55.38
135114025-0	\$55.38	135121018-6	\$55.38	135123003-8	\$55.38
135114026-1	\$55.38	135121019-7	\$55.38	135123004-9	\$55.38
135114027-2	\$55.38	135121020-7	\$55.38	135123005-0	\$55.38
135114028-3	\$55.38	135121021-8	\$55.38	135131001-1	\$55.38
135114029-4	\$55.38	135121022-9	\$55.38	135131002-2	\$55.38
135114030-4	\$55.38	135121023-0	\$55.38	135131003-3	\$55.38
135114031-5	\$55.38	135121024-1	\$55.38	135131004-4	\$55.38
135114032-6	\$55.38	135121025-2	\$55.38	135131005-5	\$55.38
135114033-7	\$55.38	135121026-3	\$55.38	135131006-6	\$55.38
135114034-8	\$55.38	135121027-4	\$55.38	135131007-7	\$55.38
135114035-9	\$55.38	135121028-5	\$55.38	135131008-8	\$55.38
135114036-0	\$55.38	135121029-6	\$55.38	135131009-9	\$55.38
135114037-1	\$55.38	135121030-6	\$55.38	135131010-9	\$55.38
135114038-2	\$55.38	135122001-3	\$55.38	135131011-0	\$55.38
135114039-3	\$55.38	135122002-4	\$55.38	135131012-1	\$55.38
135114040-3	\$55.38	135122003-5	\$55.38	135131013-2	\$55.38
135114041-4	\$55.38	135122004-6	\$55.38	135131014-3	\$55.38
135114042-5	\$55.38	135122005-7	\$55.38	135131015-4	\$55.38
135114043-6	\$55.38	135122006-8	\$55.38	135131016-5	\$55.38
135114044-7	\$55.38	135122007-9	\$55.38	135132001-4	\$55.38
135114045-8	\$55.38	135122008-0	\$55.38	135132002-5	\$55.38
135121001-0	\$55.38	135122009-1	\$55.38	135132003-6	\$55.38
135121002-1	\$55.38	135122010-1	\$55.38	135132004-7	\$55.38

## Zone 8 FY 2023-2024 Assessments

APN	Assessment	APN	Assessment	APN	Assessment
135132005-8	\$55.38	135141011-1	\$27.68	135152005-0	\$55.38
135132006-9	\$55.38	135141012-2	\$27.68	135152006-1	\$55.38
135132007-0	\$55.38	135141014-4	\$27.68	135152007-2	\$55.38
135132008-1	\$55.38	135141015-5	\$27.68	135152008-3	\$55.38
135132009-2	\$55.38	135141016-6	\$27.68	135152009-4	\$55.38
135133001-7	\$55.38	135141017-7	\$27.68	135152010-4	\$55.38
135133002-8	\$55.38	135141018-8	\$27.68	135152011-5	\$55.38
135133003-9	\$55.38	135141019-9	\$27.68	135152012-6	\$55.38
135133004-0	\$55.38	135141020-9	\$27.68	135152013-7	\$55.38
135133005-1	\$55.38	135141021-0	\$27.68	135152014-8	\$55.38
135133006-2	\$55.38	135141022-1	\$27.68	135152015-9	\$55.38
135133007-3	\$55.38	135141023-2	\$27.68	135152016-0	\$55.38
135133008-4	\$55.38	135141024-3	\$27.68	135152017-1	\$55.38
135133009-5	\$55.38	135141025-4	\$27.68	135152018-2	\$55.38
135133010-5	\$55.38	135141026-5	\$27.68	135152019-3	\$55.38
135133011-6	\$55.38	135151001-3	\$221.49	135152020-3	\$55.38
135133012-7	\$55.38	135151002-4	\$221.49	135152021-4	\$55.38
135133013-8	\$55.38	135151003-5	\$221.49	135152022-5	\$55.38
135133014-9	\$55.38	135151004-6	\$221.49	135152023-6	\$55.38
135133015-0	\$55.38	135151005-7	\$221.49	135152024-7	\$55.38
135133016-1	\$55.38	135151006-8	\$221.49	135152025-8	\$55.38
135133017-2	\$55.38	135151007-9	\$138.43	135152026-9	\$55.38
135133018-3	\$55.38	135151008-0	\$55.38	135152027-0	\$55.38
135133019-4	\$55.38	135151009-1	\$55.38	135152028-1	\$55.38
135133020-4	\$55.38	135151010-1	\$55.38	135152029-2	\$55.38
135133021-5	\$55.38	135151011-2	\$55.38	135152030-2	\$55.38
135133022-6	\$55.38	135151012-3	\$55.38	135152031-3	\$55.38
135133023-7	\$55.38	135151013-4	\$55.38	135152032-4	\$55.38
135141001-2	\$27.68	135151014-5	\$55.38	135152033-5	\$55.38
135141002-3	\$27.68	135151015-6	\$55.38	135152034-6	\$55.38
135141003-4	\$27.68	135151016-7	\$55.38	135152035-7	\$55.38
135141004-5	\$27.68	135151017-8	\$55.38	135152036-8	\$55.38
135141005-6	\$27.68	135151021-1	\$580.29	135152037-9	\$55.38
135141006-7	\$27.68	135151023-3	\$445.18	135152038-0	\$55.38
135141007-8	\$27.68	135152001-6	\$55.38	135152039-1	\$55.38
135141008-9	\$27.68	135152002-7	\$55.38	135152040-1	\$55.38
135141009-0	\$27.68	135152003-8	\$55.38	135152041-2	\$55.38
135141010-0	\$27.68	135152004-9	\$55.38	135152042-3	\$55.38

## Zone 8 FY 2023-2024 Assessments

APN	Assessment	APN	Assessment	APN	Assessment
135152043-4	\$55.38	135182007-5	\$55.38	135185006-3	\$55.38
135152044-5	\$55.38	135182008-6	\$55.38	135185007-4	\$55.38
135152045-6	\$55.38	135182009-7	\$55.38	135185008-5	\$55.38
135152046-7	\$55.38	135182010-7	\$55.38	135185009-6	\$55.38
135152047-8	\$55.38	135183001-2	\$55.38	135185010-6	\$55.38
135152048-9	\$55.38	135183002-3	\$55.38	135185011-7	\$55.38
135170020-9	\$86.39	135183003-4	\$55.38	135185012-8	\$55.38
135170029-8	\$706.56	135183004-5	\$55.38	135185013-9	\$55.38
135170030-8	\$795.14	135183005-6	\$55.38	135185014-0	\$55.38
135170031-9	\$823.94	135183006-7	\$55.38	135185015-1	\$55.38
135170036-4	\$323.37	135183007-8	\$55.38	135185016-2	\$55.38
135170037-5	\$338.87	135183008-9	\$55.38	135185017-3	\$55.38
135170038-6	\$279.07	135183009-0	\$55.38	135185018-4	\$55.38
135170039-7	\$201.55	135183010-0	\$55.38	135185019-5	\$55.38
135170041-8	\$50.93	135183011-1	\$55.38	135186001-1	\$55.38
135181001-6	\$55.38	135184001-5	\$55.38	135186002-2	\$55.38
135181002-7	\$55.38	135184002-6	\$55.38	135186003-3	\$55.38
135181003-8	\$55.38	135184003-7	\$55.38	135186004-4	\$55.38
135181004-9	\$55.38	135184004-8	\$55.38	135186005-5	\$55.38
135181005-0	\$55.38	135184005-9	\$55.38	135186006-6	\$55.38
135181006-1	\$55.38	135184006-0	\$55.38	135186007-7	\$55.38
135181007-2	\$55.38	135184007-1	\$55.38	135186008-8	\$55.38
135181008-3	\$55.38	135184008-2	\$55.38	135186009-9	\$55.38
135181009-4	\$55.38	135184009-3	\$55.38	135186010-9	\$55.38
135181010-4	\$55.38	135184010-3	\$55.38	135186011-0	\$55.38
135181011-5	\$55.38	135184011-4	\$55.38	135186012-1	\$55.38
135181012-6	\$55.38	135184012-5	\$55.38	135186013-2	\$55.38
135181013-7	\$55.38	135184013-6	\$55.38	135186014-3	\$55.38
135181014-8	\$55.38	135184014-7	\$55.38	135186015-4	\$55.38
135181015-9	\$55.38	135184015-8	\$55.38	135186016-5	\$55.38
135181016-0	\$55.38	135184016-9	\$55.38	135186017-6	\$55.38
135181017-1	\$55.38	135184017-0	\$55.38	135186018-7	\$55.38
135182001-9	\$55.38	135184018-1	\$55.38	135186019-8	\$55.38
135182002-0	\$55.38	135185001-8	\$55.38	135186020-8	\$55.38
135182003-1	\$55.38	135185002-9	\$55.38	135191001-7	\$55.38
135182004-2	\$55.38	135185003-0	\$55.38	135191002-8	\$55.38
135182005-3	\$55.38	135185004-1	\$55.38	135191003-9	\$55.38
135182006-4	\$55.38	135185005-2	\$55.38	135191004-0	\$55.38

# Zone 8 FY 2023-2024 Assessments

APN	Assessment	APN	Assessment	APN	Assessment
135191005-1	\$55.38	135193004-6	\$55.38	135195021-7	\$55.38
135191006-2	\$55.38	135193005-7	\$55.38	135195022-8	\$55.38
135191007-3	\$55.38	135193006-8	\$55.38	135196001-2	\$55.38
135191008-4	\$55.38	135193007-9	\$55.38	135196002-3	\$55.38
135191009-5	\$55.38	135193008-0	\$55.38	135196003-4	\$55.38
135191010-5	\$55.38	135193009-1	\$55.38	135196004-5	\$55.38
135191011-6	\$55.38	135193010-1	\$55.38	135196005-6	\$55.38
135191012-7	\$55.38	135193011-2	\$55.38	135196006-7	\$55.38
135191013-8	\$55.38	135193012-3	\$55.38	135196007-8	\$55.38
135191014-9	\$55.38	135193013-4	\$55.38	135196008-9	\$55.38
135191015-0	\$55.38	135193014-5	\$55.38	135196009-0	\$55.38
135191016-1	\$55.38	135194001-6	\$55.38	135196010-0	\$55.38
135191017-2	\$55.38	135194002-7	\$55.38	135196011-1	\$55.38
135191018-3	\$55.38	135194003-8	\$55.38	135201001-7	\$55.38
135192001-0	\$55.38	135194004-9	\$55.38	135201002-8	\$55.38
135192002-1	\$55.38	135194005-0	\$55.38	135201003-9	\$55.38
135192003-2	\$55.38	135194006-1	\$55.38	135201004-0	\$55.38
135192004-3	\$55.38	135194007-2	\$55.38	135201005-1	\$55.38
135192005-4	\$55.38	135195001-9	\$55.38	135201006-2	\$55.38
135192006-5	\$55.38	135195002-0	\$55.38	135201007-3	\$55.38
135192007-6	\$55.38	135195003-1	\$55.38	135201008-4	\$55.38
135192008-7	\$55.38	135195004-2	\$55.38	135201009-5	\$55.38
135192009-8	\$55.38	135195005-3	\$55.38	135201010-5	\$55.38
135192010-8	\$55.38	135195006-4	\$55.38	135202001-0	\$55.38
135192011-9	\$55.38	135195007-5	\$55.38	135202002-1	\$55.38
135192012-0	\$55.38	135195008-6	\$55.38	135202003-2	\$55.38
135192013-1	\$55.38	135195009-7	\$55.38	135202004-3	\$55.38
135192014-2	\$55.38	135195010-7	\$55.38	135202005-4	\$55.38
135192015-3	\$55.38	135195011-8	\$55.38	135202006-5	\$55.38
135192016-4	\$55.38	135195012-9	\$55.38	135202007-6	\$55.38
135192017-5	\$55.38	135195013-0	\$55.38	135202008-7	\$55.38
135192018-6	\$55.38	135195014-1	\$55.38	135202009-8	\$55.38
135192019-7	\$55.38	135195015-2	\$55.38	135202010-8	\$55.38
135192020-7	\$55.38	135195016-3	\$55.38	135202011-9	\$55.38
135192021-8	\$55.38	135195017-4	\$55.38	135202012-0	\$55.38
135193001-3	\$55.38	135195018-5	\$55.38	135202013-1	\$55.38
135193002-4	\$55.38	135195019-6	\$55.38	135202014-2	\$55.38
135193003-5	\$55.38	135195020-6	\$55.38	135202015-3	\$55.38

## Zone 8 FY 2023-2024 Assessments

APN	Assessment	APN	Assessment	APN	Assessment
135202016-4	\$55.38	135331004-2	\$55.38	135331042-6	\$55.38
135202017-5	\$55.38	135331005-3	\$55.38	135331043-7	\$55.38
135202018-6	\$55.38	135331006-4	\$55.38	135331044-8	\$55.38
135202019-7	\$55.38	135331007-5	\$55.38	135331045-9	\$55.38
135202020-7	\$55.38	135331008-6	\$55.38	135331046-0	\$55.38
135202021-8	\$55.38	135331009-7	\$55.38	135331047-1	\$55.38
135202022-9	\$55.38	135331010-7	\$55.38	135331048-2	\$55.38
135202023-0	\$55.38	135331011-8	\$55.38	135331049-3	\$55.38
135202024-1	\$55.38	135331012-9	\$55.38	135331050-3	\$55.38
135202025-2	\$55.38	135331013-0	\$55.38	135331051-4	\$55.38
135202026-3	\$55.38	135331014-1	\$55.38	135331052-5	\$55.38
135202027-4	\$55.38	135331015-2	\$55.38	135331053-6	\$55.38
135202028-5	\$55.38	135331016-3	\$55.38	135332001-2	\$55.38
135202029-6	\$55.38	135331017-4	\$55.38	135332002-3	\$55.38
135202030-6	\$55.38	135331018-5	\$55.38	135332003-4	\$55.38
135202031-7	\$55.38	135331019-6	\$55.38	135332004-5	\$55.38
135202032-8	\$55.38	135331020-6	\$55.38	135332005-6	\$55.38
135202033-9	\$55.38	135331021-7	\$55.38	135332006-7	\$55.38
135202034-0	\$55.38	135331022-8	\$55.38	135332007-8	\$55.38
135202035-1	\$55.38	135331023-9	\$55.38	135332008-9	\$55.38
135202036-2	\$55.38	135331024-0	\$55.38	135332009-0	\$55.38
135202037-3	\$55.38	135331025-1	\$55.38	135332010-0	\$55.38
135202038-4	\$55.38	135331026-2	\$55.38	135332011-1	\$55.38
135202039-5	\$55.38	135331027-3	\$55.38	135332012-2	\$55.38
135203001-3	\$55.38	135331028-4	\$55.38	135332013-3	\$55.38
135203002-4	\$55.38	135331029-5	\$55.38	135332014-4	\$55.38
135203003-5	\$55.38	135331030-5	\$55.38	135332015-5	\$55.38
135203004-6	\$55.38	135331031-6	\$55.38	135332016-6	\$55.38
135203005-7	\$55.38	135331032-7	\$55.38	135332017-7	\$55.38
135203006-8	\$55.38	135331033-8	\$55.38	135332018-8	\$55.38
135203007-9	\$55.38	135331034-9	\$55.38	135332019-9	\$55.38
135260003-2	\$55.38	135331035-0	\$55.38	135332020-9	\$55.38
135280001-2	\$276.86	135331036-1	\$55.38	135332021-0	\$55.38
135280038-6	\$91.91	135331037-2	\$55.38	135332022-1	\$55.38
135280039-7	\$450.73	135331038-3	\$55.38	135332023-2	\$55.38
135331001-9	\$55.38	135331039-4	\$55.38	135332024-3	\$55.38
135331002-0	\$55.38	135331040-4	\$55.38	135332025-4	\$55.38
135331003-1	\$55.38	135331041-5	\$55.38	135332026-5	\$55.38

## Zone 8 FY 2023-2024 Assessments

APN	Assessment	APN	Assessment	APN	Assessment
135332027-6	\$55.38	135342008-0	\$55.38	135344003-1	\$55.38
135332028-7	\$55.38	135342009-1	\$55.38	135344004-2	\$55.38
135332029-8	\$55.38	135342010-1	\$55.38	135344005-3	\$55.38
135332030-8	\$55.38	135342011-2	\$55.38	135344006-4	\$55.38
135332031-9	\$55.38	135342012-3	\$55.38	135344007-5	\$55.38
135332032-0	\$55.38	135342013-4	\$55.38	135344008-6	\$55.38
135332033-1	\$55.38	135342014-5	\$55.38	135344009-7	\$55.38
135332034-2	\$55.38	135342015-6	\$55.38	135344010-7	\$55.38
135332035-3	\$55.38	135342016-7	\$55.38	135344011-8	\$55.38
135332036-4	\$55.38	135342017-8	\$55.38	135344012-9	\$55.38
135341001-0	\$55.38	135342018-9	\$55.38	135344013-0	\$55.38
135341002-1	\$55.38	135342019-0	\$55.38	135344014-1	\$55.38
135341003-2	\$55.38	135342020-0	\$55.38	135351001-1	\$55.38
135341004-3	\$55.38	135342021-1	\$55.38	135351002-2	\$55.38
135341005-4	\$55.38	135342022-2	\$55.38	135351003-3	\$55.38
135341006-5	\$55.38	135342023-3	\$55.38	135351004-4	\$55.38
135341007-6	\$55.38	135342024-4	\$55.38	135351005-5	\$55.38
135341008-7	\$55.38	135342025-5	\$55.38	135351006-6	\$55.38
135341009-8	\$55.38	135342026-6	\$55.38	135351007-7	\$55.38
135341010-8	\$55.38	135342027-7	\$55.38	135351008-8	\$55.38
135341011-9	\$55.38	135342028-8	\$55.38	135351009-9	\$55.38
135341012-0	\$55.38	135342029-9	\$55.38	135351010-9	\$55.38
135341013-1	\$55.38	135342030-9	\$55.38	135351011-0	\$55.38
135341014-2	\$55.38	135343001-6	\$55.38	135351012-1	\$55.38
135341015-3	\$55.38	135343002-7	\$55.38	135352001-4	\$55.38
135341016-4	\$55.38	135343003-8	\$55.38	135352002-5	\$55.38
135341017-5	\$55.38	135343004-9	\$55.38	135352003-6	\$55.38
135341018-6	\$55.38	135343005-0	\$55.38	135352004-7	\$55.38
135341019-7	\$55.38	135343006-1	\$55.38	135352005-8	\$55.38
135341020-7	\$55.38	135343007-2	\$55.38	135352006-9	\$55.38
135341021-8	\$55.38	135343008-3	\$55.38	135352007-0	\$55.38
135342001-3	\$55.38	135343009-4	\$55.38	135352008-1	\$55.38
135342002-4	\$55.38	135343010-4	\$55.38	135352009-2	\$55.38
135342003-5	\$55.38	135343011-5	\$55.38	135352010-2	\$55.38
135342004-6	\$55.38	135343012-6	\$55.38	135352011-3	\$55.38
135342005-7	\$55.38	135343013-7	\$55.38	135352012-4	\$55.38
135342006-8	\$55.38	135344001-9	\$55.38	135352013-5	\$55.38
135342007-9	\$55.38	135344002-0	\$55.38	135352014-6	\$55.38

## Zone 8 FY 2023-2024 Assessments

APN	Assessment	APN	Assessment	APN	Assessment
135352015-7	\$55.38	135355005-7	\$55.38	135362014-7	\$55.38
135352016-8	\$55.38	135355006-8	\$55.38	135363001-8	\$55.38
135352017-9	\$55.38	135361001-2	\$55.38	135363002-9	\$55.38
135353001-7	\$55.38	135361002-3	\$55.38	135363003-0	\$55.38
135353002-8	\$55.38	135361003-4	\$55.38	135363004-1	\$55.38
135353003-9	\$55.38	135361004-5	\$55.38	135363005-2	\$55.38
135353004-0	\$55.38	135361005-6	\$55.38	135363006-3	\$55.38
135353005-1	\$55.38	135361006-7	\$55.38	135363007-4	\$55.38
135353006-2	\$55.38	135361007-8	\$55.38	135363008-5	\$55.38
135353007-3	\$55.38	135361008-9	\$55.38	135363009-6	\$55.38
135353008-4	\$55.38	135361009-0	\$55.38	135363010-6	\$55.38
135353009-5	\$55.38	135361010-0	\$55.38	135363011-7	\$55.38
135354001-0	\$55.38	135361011-1	\$55.38	135363012-8	\$55.38
135354002-1	\$55.38	135361012-2	\$55.38	135363013-9	\$55.38
135354003-2	\$55.38	135361013-3	\$55.38	135363014-0	\$55.38
135354004-3	\$55.38	135361014-4	\$55.38	135363015-1	\$55.38
135354005-4	\$55.38	135361015-5	\$55.38	135363016-2	\$55.38
135354006-5	\$55.38	135361016-6	\$55.38	135363017-3	\$55.38
135354007-6	\$55.38	135361017-7	\$55.38	135363018-4	\$55.38
135354008-7	\$55.38	135361018-8	\$55.38	135363019-5	\$55.38
135354009-8	\$55.38	135361019-9	\$55.38	135363020-5	\$55.38
135354010-8	\$55.38	135361020-9	\$55.38	135363021-6	\$55.38
135354011-9	\$55.38	135361021-0	\$55.38	135363022-7	\$55.38
135354012-0	\$55.38	135361022-1	\$55.38	135371001-3	\$55.38
135354013-1	\$55.38	135361023-2	\$55.38	135371002-4	\$55.38
135354014-2	\$55.38	135362001-5	\$55.38	135371003-5	\$55.38
135354015-3	\$55.38	135362002-6	\$55.38	135371004-6	\$55.38
135354016-4	\$55.38	135362003-7	\$55.38	135371005-7	\$55.38
135354017-5	\$55.38	135362004-8	\$55.38	135372001-6	\$55.38
135354018-6	\$55.38	135362005-9	\$55.38	135372002-7	\$55.38
135354019-7	\$55.38	135362006-0	\$55.38	135372003-8	\$55.38
135354020-7	\$55.38	135362007-1	\$55.38	135372004-9	\$55.38
135354021-8	\$55.38	135362008-2	\$55.38	135372005-0	\$55.38
135354022-9	\$55.38	135362009-3	\$55.38	135372006-1	\$55.38
135355001-3	\$55.38	135362010-3	\$55.38	135372007-2	\$55.38
135355002-4	\$55.38	135362011-4	\$55.38	135372008-3	\$55.38
135355003-5	\$55.38	135362012-5	\$55.38	135372009-4	\$55.38
135355004-6	\$55.38	135362013-6	\$55.38	135372010-4	\$55.38

## Zone 8 FY 2023-2024 Assessments

APN	Assessment	APN	Assessment	APN	Assessment
135372011-5	\$55.38	135373031-6	\$55.38	135380003-3	\$55.38
135372012-6	\$55.38	135373032-7	\$55.38	135380004-4	\$55.38
135372013-7	\$55.38	135373033-8	\$55.38	135380005-5	\$55.38
135372014-8	\$55.38	135374001-2	\$55.38	135380006-6	\$55.38
135372015-9	\$55.38	135374002-3	\$55.38	135380007-7	\$55.38
135372016-0	\$55.38	135374003-4	\$55.38	135380008-8	\$55.38
135372017-1	\$55.38	135374004-5	\$55.38	135380009-9	\$55.38
135372018-2	\$55.38	135374005-6	\$55.38	135380010-9	\$55.38
135373001-9	\$55.38	135374006-7	\$55.38	135380011-0	\$55.38
135373002-0	\$55.38	135374007-8	\$55.38	135380012-1	\$55.38
135373003-1	\$55.38	135374008-9	\$55.38	135380013-2	\$55.38
135373004-2	\$55.38	135374009-0	\$55.38	135380014-3	\$55.38
135373005-3	\$55.38	135374010-0	\$55.38	135380015-4	\$55.38
135373006-4	\$55.38	135374011-1	\$55.38	135380016-5	\$55.38
135373007-5	\$55.38	135374012-2	\$55.38	135380017-6	\$55.38
135373008-6	\$55.38	135374013-3	\$55.38	135380018-7	\$55.38
135373009-7	\$55.38	135374014-4	\$55.38	135380019-8	\$55.38
135373010-7	\$55.38	135374015-5	\$55.38	135380020-8	\$55.38
135373011-8	\$55.38	135374016-6	\$55.38	135380021-9	\$55.38
135373012-9	\$55.38	135374017-7	\$55.38	135380022-0	\$55.38
135373013-0	\$55.38	135374018-8	\$55.38	135380023-1	\$55.38
135373014-1	\$55.38	135374019-9	\$55.38	135380024-2	\$55.38
135373015-2	\$55.38	135374020-9	\$55.38	135380025-3	\$55.38
135373016-3	\$55.38	135374021-0	\$55.38	135380026-4	\$55.38
135373017-4	\$55.38	135374022-1	\$55.38	135380027-5	\$55.38
135373018-5	\$55.38	135374023-2	\$55.38	135380028-6	\$55.38
135373019-6	\$55.38	135374024-3	\$55.38	135380029-7	\$55.38
135373020-6	\$55.38	135374025-4	\$55.38	135380030-7	\$55.38
135373021-7	\$55.38	135374026-5	\$55.38	135380031-8	\$55.38
135373022-8	\$55.38	135374027-6	\$55.38	135380032-9	\$55.38
135373023-9	\$55.38	135374028-7	\$55.38	135380033-0	\$55.38
135373024-0	\$55.38	135374029-8	\$55.38	135380034-1	\$55.38
135373025-1	\$55.38	135374030-8	\$55.38	135380035-2	\$55.38
135373026-2	\$55.38	135374031-9	\$55.38	135380036-3	\$55.38
135373027-3	\$55.38	135374032-0	\$55.38	135380037-4	\$55.38
135373028-4	\$55.38	135374033-1	\$55.38	135380038-5	\$55.38
135373029-5	\$55.38	135380001-1	\$55.38	135380039-6	\$55.38
135373030-5	\$55.38	135380002-2	\$55.38	135380040-6	\$55.38



# Zone 8 FY 2023-2024 Assessments

APN	Assessment	APN	Assessment	APN	Assessment
135380041-7	\$55.38	135381005-8	\$27.68	135390028-7	\$55.38
135380042-8	\$55.38	135381006-9	\$27.68	135390029-8	\$55.38
135380043-9	\$55.38	135381007-0	\$27.68	135390030-8	\$55.38
135380044-0	\$55.38	135381008-1	\$27.68	135390031-9	\$55.38
135380045-1	\$55.38	135381009-2	\$27.68	135390032-0	\$55.38
135380046-2	\$55.38	135381010-2	\$27.68	135390033-1	\$55.38
135380047-3	\$55.38	135381011-3	\$27.68	135390034-2	\$55.38
135380048-4	\$55.38	135381012-4	\$27.68	135390035-3	\$55.38
135380049-5	\$55.38	135381013-5	\$27.68	135390036-4	\$55.38
135380050-5	\$55.38	135381014-6	\$27.68	135390037-5	\$55.38
135380051-6	\$55.38	135381015-7	\$27.68	135390038-6	\$55.38
135380052-7	\$55.38	135381016-8	\$27.68	135390039-7	\$55.38
135380053-8	\$55.38	135381017-9	\$27.68	135390040-7	\$55.38
135380054-9	\$55.38	135390002-3	\$55.38	135390041-8	\$55.38
135380055-0	\$55.38	135390003-4	\$55.38	135390042-9	\$55.38
135380056-1	\$55.38	135390004-5	\$55.38	135390043-0	\$55.38
135380057-2	\$55.38	135390005-6	\$55.38	135390044-1	\$55.38
135380058-3	\$55.38	135390006-7	\$55.38	135390045-2	\$55.38
135380059-4	\$55.38	135390007-8	\$55.38	135390046-3	\$55.38
135380060-4	\$55.38	135390008-9	\$55.38	135390047-4	\$55.38
135380061-5	\$55.38	135390009-0	\$55.38	135390048-5	\$55.38
135380062-6	\$55.38	135390010-0	\$55.38	135390049-6	\$55.38
135380063-7	\$55.38	135390011-1	\$55.38	135390050-6	\$55.38
135380064-8	\$55.38	135390012-2	\$55.38	135390051-7	\$55.38
135380065-9	\$55.38	135390013-3	\$55.38	135390052-8	\$55.38
135380066-0	\$55.38	135390014-4	\$55.38	135390053-9	\$55.38
135380067-1	\$55.38	135390015-5	\$55.38	135390054-0	\$55.38
135380068-2	\$55.38	135390016-6	\$55.38	135390055-1	\$55.38
135380069-3	\$55.38	135390017-7	\$55.38	135390056-2	\$55.38
135380070-3	\$55.38	135390018-8	\$55.38	135390057-3	\$55.38
135380071-4	\$55.38	135390019-9	\$55.38	135390058-4	\$55.38
135380072-5	\$55.38	135390020-9	\$55.38	135390059-5	\$55.38
135380073-6	\$55.38	135390021-0	\$55.38	135390060-5	\$55.38
135380074-7	\$55.38	135390022-1	\$55.38	135390061-6	\$55.38
135381001-4	\$27.68	135390023-2	\$55.38	135390062-7	\$55.38
135381002-5	\$27.68	135390024-3	\$55.38	135390063-8	\$55.38
135381003-6	\$27.68	135390025-4	\$55.38	135390064-9	\$55.38
135381004-7	\$27.68	135390026-5	\$55.38	135390065-0	\$55.38

# Zone 8 FY 2023-2024 Assessments

APN	Assessment	APN	Assessment	APN	Assessment
135390066-1	\$55.38	135412017-4	\$55.38	135421007-3	\$55.38
135390067-2	\$55.38	135412018-5	\$55.38	135421008-4	\$55.38
135390068-3	\$55.38	135412019-6	\$55.38	135421009-5	\$55.38
135390069-4	\$55.38	135412020-6	\$55.38	135421010-5	\$55.38
135390070-4	\$55.38	135412021-7	\$55.38	135421011-6	\$55.38
135390071-5	\$55.38	135412022-8	\$55.38	135421012-7	\$55.38
135390072-6	\$55.38	135412023-9	\$55.38	135421013-8	\$55.38
135390073-7	\$55.38	135412024-0	\$55.38	135421014-9	\$55.38
135390074-8	\$55.38	135412025-1	\$55.38	135421015-0	\$55.38
135390075-9	\$55.38	135412027-3	\$55.38	135421016-1	\$55.38
135390076-0	\$55.38	135412028-4	\$55.38	135421017-2	\$55.38
135390077-1	\$55.38	135412029-5	\$55.38	135421018-3	\$55.38
135411001-6	\$55.38	135412030-5	\$55.38	135431002-9	\$55.38
135411002-7	\$55.38	135412031-6	\$55.38	135431003-0	\$55.38
135411003-8	\$55.38	135412032-7	\$55.38	135431004-1	\$55.38
135411004-9	\$55.38	135412033-8	\$55.38	135431005-2	\$55.38
135411005-0	\$55.38	135412034-9	\$55.38	135431006-3	\$55.38
135411006-1	\$55.38	135412035-0	\$55.38	135431007-4	\$55.38
135411007-2	\$55.38	135412037-2	\$55.38	135431008-5	\$55.38
135411008-3	\$55.38	135413001-2	\$55.38	135431009-6	\$55.38
135411009-4	\$55.38	135413002-3	\$55.38	135431010-6	\$55.38
135411010-4	\$55.38	135413003-4	\$55.38	135431011-7	\$55.38
135412001-9	\$55.38	135413004-5	\$55.38	135431012-8	\$55.38
135412002-0	\$55.38	135413005-6	\$55.38	135431013-9	\$55.38
135412003-1	\$55.38	135413006-7	\$55.38	135431014-0	\$55.38
135412004-2	\$55.38	135413007-8	\$55.38	135431015-1	\$55.38
135412005-3	\$55.38	135413008-9	\$55.38	135431016-2	\$55.38
135412006-4	\$55.38	135413009-0	\$55.38	135431017-3	\$55.38
135412007-5	\$55.38	135413010-0	\$55.38	135431018-4	\$55.38
135412008-6	\$55.38	135413011-1	\$55.38	135431019-5	\$55.38
135412009-7	\$55.38	135413012-2	\$55.38	135431020-5	\$55.38
135412010-7	\$55.38	135413013-3	\$55.38	135431021-6	\$55.38
135412011-8	\$55.38	135421001-7	\$55.38	135431022-7	\$55.38
135412012-9	\$55.38	135421002-8	\$55.38	135431023-8	\$55.38
135412013-0	\$55.38	135421003-9	\$55.38	135431024-9	\$55.38
135412014-1	\$55.38	135421004-0	\$55.38	135431025-0	\$55.38
135412015-2	\$55.38	135421005-1	\$55.38	135431026-1	\$55.38
135412016-3	\$55.38	135421006-2	\$55.38	135431027-2	\$55.38

# Zone 8 FY 2023-2024 Assessments

APN	Assessment	APN	Assessment	APN	Assessment
135431028-3	\$55.38	135431067-8	\$55.38	135432010-9	\$55.38
135431029-4	\$55.38	135431068-9	\$55.38	135432011-0	\$55.38
135431030-4	\$55.38	135431069-0	\$55.38	135432012-1	\$55.38
135431031-5	\$55.38	135431070-0	\$55.38	135432013-2	\$55.38
135431032-6	\$55.38	135431071-1	\$55.38	135432014-3	\$55.38
135431033-7	\$55.38	135431072-2	\$55.38	135432015-4	\$55.38
135431034-8	\$55.38	135431073-3	\$55.38	135440002-7	\$55.38
135431035-9	\$55.38	135431074-4	\$55.38	135440003-8	\$55.38
135431036-0	\$55.38	135431075-5	\$55.38	135440004-9	\$55.38
135431037-1	\$55.38	135431076-6	\$55.38	135440005-0	\$55.38
135431038-2	\$55.38	135431077-7	\$55.38	135440006-1	\$55.38
135431039-3	\$55.38	135431078-8	\$55.38	135440007-2	\$55.38
135431040-3	\$55.38	135431079-9	\$55.38	135440008-3	\$55.38
135431041-4	\$55.38	135431080-9	\$55.38	135440009-4	\$55.38
135431042-5	\$55.38	135431081-0	\$55.38	135440010-4	\$55.38
135431043-6	\$55.38	135431082-1	\$55.38	135440011-5	\$55.38
135431044-7	\$55.38	135431083-2	\$55.38	135440012-6	\$55.38
135431045-8	\$55.38	135431084-3	\$55.38	135440013-7	\$55.38
135431046-9	\$55.38	135431085-4	\$55.38	135440014-8	\$55.38
135431047-0	\$55.38	135431086-5	\$55.38	135440015-9	\$55.38
135431048-1	\$55.38	135431087-6	\$55.38	135440016-0	\$55.38
135431049-2	\$55.38	135431088-7	\$55.38	135440017-1	\$55.38
135431050-2	\$55.38	135431089-8	\$55.38	135440018-2	\$55.38
135431051-3	\$55.38	135431090-8	\$55.38	135440019-3	\$55.38
135431052-4	\$55.38	135431091-9	\$55.38	135440020-3	\$55.38
135431053-5	\$55.38	135431092-0	\$55.38	135440021-4	\$55.38
135431054-6	\$55.38	135431093-1	\$55.38	135440022-5	\$55.38
135431055-7	\$55.38	135431094-2	\$55.38	135440023-6	\$55.38
135431056-8	\$55.38	135431095-3	\$55.38	135440024-7	\$55.38
135431057-9	\$55.38	135432001-1	\$55.38	135440025-8	\$55.38
135431058-0	\$55.38	135432002-2	\$55.38	135440026-9	\$55.38
135431059-1	\$55.38	135432003-3	\$55.38	135440027-0	\$55.38
135431060-1	\$55.38	135432004-4	\$55.38	135481001-3	\$27.68
135431061-2	\$55.38	135432005-5	\$55.38	135481002-4	\$27.68
135431062-3	\$55.38	135432006-6	\$55.38	135481003-5	\$27.68
135431063-4	\$55.38	135432007-7	\$55.38	135481004-6	\$27.68
135431065-6	\$55.38	135432008-8	\$55.38	135481005-7	\$27.68
135431066-7	\$55.38	135432009-9	\$55.38	135481006-8	\$27.68

# Zone 8 FY 2023-2024 Assessments

APN	Assessment	APN	Assessment	APN	Assessment
135481007-9	\$27.68	135481045-3	\$27.68	135481083-7	\$27.68
135481008-0	\$27.68	135481046-4	\$27.68	135481084-8	\$27.68
135481009-1	\$27.68	135481047-5	\$27.68	135481085-9	\$27.68
135481010-1	\$27.68	135481048-6	\$27.68	135481086-0	\$27.68
135481011-2	\$27.68	135481049-7	\$27.68	135481087-1	\$27.68
135481012-3	\$27.68	135481050-7	\$27.68	135481088-2	\$27.68
135481013-4	\$27.68	135481051-8	\$27.68	135481089-3	\$27.68
135481014-5	\$27.68	135481052-9	\$27.68	135481090-3	\$27.68
135481015-6	\$27.68	135481053-0	\$27.68	135481091-4	\$27.68
135481016-7	\$27.68	135481054-1	\$27.68	135481092-5	\$27.68
135481017-8	\$27.68	135481055-2	\$27.68	135481093-6	\$27.68
135481018-9	\$27.68	135481056-3	\$27.68	135481094-7	\$27.68
135481019-0	\$27.68	135481057-4	\$27.68	135481095-8	\$27.68
135481020-0	\$27.68	135481058-5	\$27.68	135481096-9	\$27.68
135481021-1	\$27.68	135481059-6	\$27.68	135481097-0	\$27.68
135481022-2	\$27.68	135481060-6	\$27.68	135481098-1	\$27.68
135481023-3	\$27.68	135481061-7	\$27.68	135481099-2	\$27.68
135481024-4	\$27.68	135481062-8	\$27.68	135482001-6	\$27.68
135481025-5	\$27.68	135481063-9	\$27.68	135482002-7	\$27.68
135481026-6	\$27.68	135481064-0	\$27.68	135482003-8	\$27.68
135481027-7	\$27.68	135481065-1	\$27.68	135482004-9	\$27.68
135481028-8	\$27.68	135481066-2	\$27.68	135482005-0	\$27.68
135481029-9	\$27.68	135481067-3	\$27.68	135482006-1	\$27.68
135481030-9	\$27.68	135481068-4	\$27.68	135482007-2	\$27.68
135481031-0	\$27.68	135481069-5	\$27.68	135482008-3	\$27.68
135481032-1	\$27.68	135481070-5	\$27.68	135482009-4	\$27.68
135481033-2	\$27.68	135481071-6	\$27.68	135482010-4	\$27.68
135481034-3	\$27.68	135481072-7	\$27.68	135482011-5	\$27.68
135481035-4	\$27.68	135481073-8	\$27.68	135482012-6	\$27.68
135481036-5	\$27.68	135481074-9	\$27.68	135482013-7	\$27.68
135481037-6	\$27.68	135481075-0	\$27.68	135482014-8	\$27.68
135481038-7	\$27.68	135481076-1	\$27.68	135482015-9	\$27.68
135481039-8	\$27.68	135481077-2	\$27.68	135482016-0	\$27.68
135481040-8	\$27.68	135481078-3	\$27.68	135482017-1	\$27.68
135481041-9	\$27.68	135481079-4	\$27.68	135482018-2	\$27.68
135481042-0	\$27.68	135481080-4	\$27.68	135482019-3	\$27.68
135481043-1	\$27.68	135481081-5	\$27.68	135482020-3	\$27.68
135481044-2	\$27.68	135481082-6	\$27.68	135482021-4	\$27.68

## Zone 8 FY 2023-2024 Assessments

APN	Assessment	APN	Assessment	APN	Assessment
135482022-5	\$27.68	135482060-9	\$27.68	135483018-5	\$27.68
135482023-6	\$27.68	135482061-0	\$27.68	135483019-6	\$27.68
135482024-7	\$27.68	135482062-1	\$27.68	135483020-6	\$27.68
135482025-8	\$27.68	135482063-2	\$27.68	135483021-7	\$27.68
135482026-9	\$27.68	135482064-3	\$27.68	135483022-8	\$27.68
135482027-0	\$27.68	135482065-4	\$27.68	135483023-9	\$27.68
135482028-1	\$27.68	135482066-5	\$27.68	135483024-0	\$27.68
135482029-2	\$27.68	135482067-6	\$27.68	135483025-1	\$27.68
135482030-2	\$27.68	135482068-7	\$27.68	135483026-2	\$27.68
135482031-3	\$27.68	135482069-8	\$27.68	172050010-0	\$531.57
135482032-4	\$27.68	135482070-8	\$27.68	172110002-8	\$527.14
135482033-5	\$27.68	135482071-9	\$27.68	172110003-9	\$59.81
135482034-6	\$27.68	135482072-0	\$27.68	172110004-0	\$59.81
135482035-7	\$27.68	135482073-1	\$27.68	172110005-1	\$321.16
135482036-8	\$27.68	135482074-2	\$27.68	172110007-3	\$112.96
135482037-9	\$27.68	135482075-3	\$27.68	172110008-4	\$108.54
135482038-0	\$27.68	135482076-4	\$27.68	172110009-5	\$237.00
135482039-1	\$27.68	135482077-5	\$27.68	172110010-5	\$148.39
135482040-1	\$27.68	135482078-6	\$27.68	172110011-6	\$336.67
135482041-2	\$27.68	135482079-7	\$27.68	172111001-0	\$27.68
135482042-3	\$27.68	135482080-7	\$27.68	172111002-1	\$27.68
135482043-4	\$27.68	135482081-8	\$27.68	172111003-2	\$27.68
135482044-5	\$27.68	135483001-9	\$27.68	172390052-9	\$197.13
135482045-6	\$27.68	135483002-0	\$27.68	172390054-1	\$141.75
135482046-7	\$27.68	135483003-1	\$27.68	172390055-2	\$110.74
135482047-8	\$27.68	135483004-2	\$27.68		
135482048-9	\$27.68	135483005-3	\$27.68		
135482049-0	\$27.68	135483006-4	\$27.68		
135482050-0	\$27.68	135483007-5	\$27.68		
135482051-1	\$27.68	135483008-6	\$27.68		
135482052-2	\$27.68	135483010-7	\$27.68		
135482053-3	\$27.68	135483011-8	\$27.68		
135482054-4	\$27.68	135483012-9	\$27.68		
135482055-5	\$27.68	135483013-0	\$27.68		
135482056-6	\$27.68	135483014-1	\$27.68		
135482057-7	\$27.68	135483015-2	\$27.68		
135482058-8	\$27.68	135483016-3	\$27.68		
135482059-9	\$27.68	135483017-4	\$27.68		

## Zone 10 FY 2023-2024 Assessments

APN	Assessment
283100055-6	\$6,479.05
283100056-7	\$4,681.91
283100057-8	\$2,099.76
283110059-1	\$1,650.49
283110060-1	\$855.99
283110062-3	\$132.42
283110063-4	\$1,054.61
283440002-9	\$1,168.11
283440004-1	\$1,068.80
283440007-4	\$1,135.01
283440008-5	\$643.17
283440009-6	\$647.90
283440010-6	\$737.76
283440011-7	\$562.77
283440013-9	\$1,135.01
283440014-0	\$718.84
283440015-1	\$1,957.89
283440016-2	\$955.30
283440017-3	\$879.63
283440018-4	\$1,380.93
283440019-5	\$335.77
283440020-5	\$302.67
283440021-6	\$264.84
283440022-7	\$260.11
283440024-9	\$941.11
283440025-0	\$941.11
283440026-1	\$322.91
283440027-2	\$261.15
283440028-3	\$322.91
283440029-4	\$256.37
283440034-8	\$487.11
283440035-9	\$624.25
283440036-0	\$591.15
283440037-1	\$553.32
283440038-2	\$141.88

# Zone 11

## FY 2023-2024 Assessments

APN	Assessment	APN	Assessment	APN	Assessment
321421001-8	\$159.03	321422020-8	\$159.03	321430022-5	\$159.03
321421002-9	\$159.03	321423001-4	\$159.03	321430023-6	\$159.03
321421003-0	\$159.03	321423002-5	\$159.03	321430024-7	\$159.03
321421004-1	\$159.03	321423003-6	\$159.03	321430025-8	\$159.03
321421005-2	\$159.03	321423004-7	\$159.03	321430026-9	\$159.03
321421006-3	\$159.03	321423006-9	\$159.03	321430027-0	\$159.03
321421007-4	\$159.03	321423007-0	\$159.03	321430028-1	\$159.03
321421008-5	\$159.03	321423008-1	\$159.03	321430029-2	\$159.03
321421009-6	\$159.03	321423009-2	\$159.03	321430030-2	\$159.03
321421010-6	\$159.03	321423010-2	\$159.03	321430031-3	\$159.03
321421011-7	\$159.03	321423011-3	\$159.03	321430032-4	\$159.03
321421012-8	\$159.03	321423012-4	\$159.03	321430033-5	\$159.03
321421013-9	\$159.03	321423013-5	\$159.03	321430034-6	\$159.03
321421014-0	\$159.03	321424001-7	\$159.03	321430035-7	\$159.03
321421015-1	\$159.03	321424002-8	\$159.03	321431001-9	\$159.03
321421016-2	\$159.03	321424003-9	\$159.03	321431002-0	\$159.03
321421017-3	\$159.03	321424004-0	\$159.03	321431003-1	\$159.03
321421018-4	\$159.03	321430001-6	\$159.03	321431004-2	\$159.03
321421019-5	\$159.03	321430002-7	\$159.03	321431005-3	\$159.03
321422001-1	\$159.03	321430003-8	\$159.03	321431006-4	\$159.03
321422002-2	\$159.03	321430004-9	\$159.03	321431007-5	\$159.03
321422003-3	\$159.03	321430005-0	\$159.03	321431008-6	\$159.03
321422004-4	\$159.03	321430006-1	\$159.03	321431009-7	\$159.03
321422005-5	\$159.03	321430007-2	\$159.03	321431010-7	\$159.03
321422006-6	\$159.03	321430008-3	\$159.03	321431011-8	\$159.03
321422007-7	\$159.03	321430009-4	\$159.03	321431012-9	\$159.03
321422008-8	\$159.03	321430010-4	\$159.03	321431013-0	\$159.03
321422009-9	\$159.03	321430011-5	\$159.03	321431014-1	\$159.03
321422010-9	\$159.03	321430012-6	\$159.03	321431015-2	\$159.03
321422011-0	\$159.03	321430013-7	\$159.03	321431016-3	\$159.03
321422012-1	\$159.03	321430014-8	\$159.03	321431017-4	\$159.03
321422013-2	\$159.03	321430015-9	\$159.03	321431018-5	\$159.03
321422014-3	\$159.03	321430016-0	\$159.03	321432001-2	\$159.03
321422015-4	\$159.03	321430017-1	\$159.03	321432002-3	\$159.03
321422016-5	\$159.03	321430018-2	\$159.03	321432003-4	\$159.03
321422017-6	\$159.03	321430019-3	\$159.03	321432004-5	\$159.03
321422018-7	\$159.03	321430020-3	\$159.03	321432005-6	\$159.03
321422019-8	\$159.03	321430021-4	\$159.03	321432006-7	\$159.03

# Zone 11

## FY 2023-2024 Assessments

APN	Assessment	APN	Assessment	APN	Assessment
321432007-8	\$159.03	321450003-0	\$159.03	321461007-8	\$159.03
321432008-9	\$159.03	321450004-1	\$159.03	321461008-9	\$159.03
321432009-0	\$159.03	321450005-2	\$159.03	321461009-0	\$159.03
321432010-0	\$159.03	321450006-3	\$159.03	321461010-0	\$159.03
321432011-1	\$159.03	321450007-4	\$159.03	321461011-1	\$159.03
321432012-2	\$159.03	321451001-1	\$159.03	321461012-2	\$159.03
321432013-3	\$159.03	321451002-2	\$159.03	321461013-3	\$159.03
321432014-4	\$159.03	321451003-3	\$159.03	321461014-4	\$159.03
321432015-5	\$159.03	321451004-4	\$159.03	321461015-5	\$159.03
321432016-6	\$159.03	321451005-5	\$159.03	321461016-6	\$159.03
321432017-7	\$159.03	321451006-6	\$159.03	321461017-7	\$159.03
321440001-7	\$159.03	321451007-7	\$159.03	321461018-8	\$159.03
321440002-8	\$159.03	321451008-8	\$159.03	321461019-9	\$159.03
321440003-9	\$159.03	321451009-9	\$159.03	321462001-5	\$159.03
321440004-0	\$159.03	321451010-9	\$159.03	321462002-6	\$159.03
321440005-1	\$159.03	321451011-0	\$159.03	321462003-7	\$159.03
321440006-2	\$159.03	321451012-1	\$159.03	321462004-8	\$159.03
321440007-3	\$159.03	321451013-2	\$159.03	321462005-9	\$159.03
321440008-4	\$159.03	321452001-4	\$159.03	321462006-0	\$159.03
321440009-5	\$159.03	321452002-5	\$159.03	321462007-1	\$159.03
321440010-5	\$159.03	321452003-6	\$159.03	321470001-0	\$159.03
321440011-6	\$159.03	321452004-7	\$159.03	321470002-1	\$159.03
321440012-7	\$159.03	321452005-8	\$159.03	321470003-2	\$159.03
321440013-8	\$159.03	321452006-9	\$159.03	321470004-3	\$159.03
321441001-0	\$159.03	321452007-0	\$159.03	321470005-4	\$159.03
321441002-1	\$159.03	321452008-1	\$159.03	321471001-3	\$159.03
321441003-2	\$159.03	321460001-9	\$159.03	321471002-4	\$159.03
321441004-3	\$159.03	321460002-0	\$159.03	321471003-5	\$159.03
321441005-4	\$159.03	321460003-1	\$159.03	321471004-6	\$159.03
321441006-5	\$159.03	321460004-2	\$159.03	321471005-7	\$159.03
321441007-6	\$159.03	321460005-3	\$159.03	321471006-8	\$159.03
321441008-7	\$159.03	321460006-4	\$159.03	321471007-9	\$159.03
321442001-3	\$159.03	321461001-2	\$159.03	321471008-0	\$159.03
321442002-4	\$159.03	321461002-3	\$159.03	321471009-1	\$159.03
321442003-5	\$159.03	321461003-4	\$159.03	321471010-1	\$159.03
321442004-6	\$159.03	321461004-5	\$159.03	321471011-2	\$159.03
321450001-8	\$159.03	321461005-6	\$159.03	321472001-6	\$159.03
321450002-9	\$159.03	321461006-7	\$159.03	321472002-7	\$159.03



Zone 11  
FY 2023-2024 Assessments

APN	Assessment
321472003-8	\$159.03
321472004-9	\$159.03
321472005-0	\$159.03
321472006-1	\$159.03
321472007-2	\$159.03
321472008-3	\$159.03
321472009-4	\$159.03
321472010-4	\$159.03
321472011-5	\$159.03
321472012-6	\$159.03
321472013-7	\$159.03
321473001-9	\$159.03
321473002-0	\$159.03
321473003-1	\$159.03
321473004-2	\$159.03

# Zone 15

## FY 2023-2024 Assessments

APN	Assessment	APN	Assessment	APN	Assessment
136030016-0	\$488.12	136360002-7	\$488.12	136372008-0	\$488.12
136030017-1	\$488.12	136360003-8	\$488.12	136372009-1	\$488.12
136030018-2	\$488.12	136360004-9	\$488.12	136372010-1	\$488.12
136030019-3	\$488.12	136360005-0	\$488.12	136380001-8	\$488.12
136030020-3	\$488.12	136360006-1	\$488.12	136380002-9	\$488.12
136030021-4	\$488.12	136360007-2	\$488.12	136380003-0	\$488.12
136030022-5	\$488.12	136360008-3	\$488.12	136380004-1	\$488.12
136030023-6	\$488.12	136360009-4	\$488.12	136380005-2	\$488.12
136030024-7	\$488.12	136360010-4	\$488.12	136380006-3	\$488.12
136030025-8	\$488.12	136360011-5	\$488.12	136380007-4	\$488.12
136030026-9	\$488.12	136360012-6	\$488.12	136380008-5	\$488.12
136030027-0	\$488.12	136360013-7	\$488.12	136380009-6	\$488.12
136030028-1	\$488.12	136360014-8	\$488.12	136380010-6	\$488.12
136030029-2	\$488.12	136360015-9	\$488.12	136420001-1	\$488.12
136030030-2	\$488.12	136360016-0	\$488.12	136420002-2	\$488.12
136030031-3	\$488.12	136360017-1	\$488.12	136420003-3	\$488.12
136030032-4	\$488.12	136360018-2	\$488.12	136420004-4	\$488.12
136030033-5	\$488.12	136360019-3	\$488.12	136420005-5	\$488.12
136030034-6	\$488.12	136360028-1	\$488.12	136420006-6	\$488.12
136030035-7	\$488.12	136360029-2	\$488.12	136420007-7	\$488.12
136030036-8	\$488.12	136370001-7	\$488.12	136420011-0	\$488.12
136030037-9	\$488.12	136370002-8	\$488.12	136421001-4	\$488.12
136030038-0	\$488.12	136370003-9	\$488.12	136421002-5	\$488.12
136030039-1	\$488.12	136370004-0	\$488.12	136421003-6	\$488.12
136030040-1	\$488.12	136370005-1	\$488.12	136421004-7	\$488.12
136030041-2	\$488.12	136371001-0	\$488.12	136421005-8	\$488.12
136030042-3	\$488.12	136371002-1	\$488.12	136421006-9	\$488.12
136030043-4	\$488.12	136371003-2	\$488.12	136421010-2	\$488.12
136350014-7	\$488.12	136371004-3	\$488.12	136421011-3	\$488.12
136350015-8	\$488.12	136371005-4	\$488.12	136421012-4	\$488.12
136350016-9	\$488.12	136371006-5	\$488.12	136430001-2	\$488.12
136350017-0	\$488.12	136372001-3	\$488.12	136430002-3	\$488.12
136350018-1	\$488.12	136372002-4	\$488.12	136430003-4	\$488.12
136350019-2	\$488.12	136372003-5	\$488.12	136430004-5	\$488.12
136350020-2	\$488.12	136372004-6	\$488.12	136430005-6	\$488.12
136350021-3	\$488.12	136372005-7	\$488.12	136430006-7	\$488.12
136350022-4	\$488.12	136372006-8	\$488.12	136430007-8	\$488.12
136350023-5	\$488.12	136372007-9	\$488.12	136430008-9	\$488.12

Zone 15  
FY 2023-2024 Assessments

<b>APN</b>
136430009-0
136430010-0
136430011-1
136430012-2
136430013-3
136430014-4
136430015-5

<b>Assessment</b>
\$488.12
\$488.12
\$488.12
\$488.12
\$488.12
\$488.12
\$488.12

# Zone 19

## FY 2023-2024 Assessments

APN	Assessment	APN	Assessment	APN	Assessment
957113006-8	\$249.20	957450032-3	\$249.20	957460025-8	\$249.20
957113007-9	\$249.20	957450033-4	\$249.20	957460026-9	\$249.20
957113008-0	\$249.20	957451002-9	\$249.20	957460027-0	\$249.20
957113009-1	\$249.20	957451003-0	\$249.20	957460028-1	\$249.20
957113010-1	\$249.20	957451004-1	\$249.20	957460029-2	\$249.20
957113011-2	\$249.20	957451005-2	\$249.20	957460030-2	\$249.20
957113012-3	\$249.20	957451006-3	\$249.20	957460031-3	\$249.20
957450001-5	\$249.20	957451007-4	\$249.20	957460032-4	\$249.20
957450002-6	\$249.20	957451008-5	\$249.20	957460033-5	\$249.20
957450003-7	\$249.20	957451009-6	\$249.20	957460034-6	\$249.20
957450004-8	\$249.20	957451010-6	\$249.20	957460035-7	\$249.20
957450005-9	\$249.20	957451011-7	\$249.20	957460036-8	\$249.20
957450006-0	\$249.20	957451012-8	\$249.20	957460037-9	\$249.20
957450007-1	\$249.20	957451013-9	\$249.20	957460038-0	\$249.20
957450008-2	\$249.20	957460001-6	\$249.20	957460039-1	\$249.20
957450009-3	\$249.20	957460002-7	\$249.20	957460040-1	\$249.20
957450010-3	\$249.20	957460003-8	\$249.20	957460041-2	\$249.20
957450011-4	\$249.20	957460004-9	\$249.20	957460042-3	\$249.20
957450012-5	\$249.20	957460005-0	\$249.20	957460043-4	\$249.20
957450013-6	\$249.20	957460006-1	\$249.20	957460044-5	\$249.20
957450014-7	\$249.20	957460007-2	\$249.20	957460045-6	\$249.20
957450015-8	\$249.20	957460008-3	\$249.20	957461001-9	\$249.20
957450016-9	\$249.20	957460009-4	\$249.20	957461002-0	\$249.20
957450017-0	\$249.20	957460010-4	\$249.20	957461003-1	\$249.20
957450018-1	\$249.20	957460011-5	\$249.20	957461004-2	\$249.20
957450019-2	\$249.20	957460012-6	\$249.20	957461005-3	\$249.20
957450020-2	\$249.20	957460013-7	\$249.20	957461006-4	\$249.20
957450021-3	\$249.20	957460014-8	\$249.20	957461007-5	\$249.20
957450022-4	\$249.20	957460015-9	\$249.20	957461008-6	\$249.20
957450023-5	\$249.20	957460016-0	\$249.20	957461009-7	\$249.20
957450024-6	\$249.20	957460017-1	\$249.20	957461010-7	\$249.20
957450025-7	\$249.20	957460018-2	\$249.20	957461011-8	\$249.20
957450026-8	\$249.20	957460019-3	\$249.20	957461012-9	\$249.20
957450027-9	\$249.20	957460020-3	\$249.20	957461013-0	\$249.20
957450028-0	\$249.20	957460021-4	\$249.20	957461014-1	\$249.20
957450029-1	\$249.20	957460022-5	\$249.20	957461015-2	\$249.20
957450030-1	\$249.20	957460023-6	\$249.20	957461016-3	\$249.20
957450031-2	\$249.20	957460024-7	\$249.20	957461017-4	\$249.20

## Zone 19 FY 2023-2024 Assessments

APN	Assessment	APN	Assessment
957461018-5	\$249.20	957600024-9	\$249.20
957461019-6	\$249.20	957600025-0	\$249.20
957461020-6	\$249.20	957600026-1	\$249.20
957461021-7	\$249.20	957600027-2	\$249.20
957461022-8	\$249.20	957600028-3	\$249.20
957461023-9	\$249.20	957600029-4	\$249.20
957461024-0	\$249.20	957600030-4	\$249.20
957461025-1	\$249.20	957600031-5	\$249.20
957461026-2	\$249.20	957600033-7	\$249.20
957461027-3	\$249.20	957600034-8	\$249.20
957461028-4	\$249.20	957600037-1	\$249.20
957461029-5	\$249.20	957600041-4	\$249.20
957541013-7	\$249.20	957600042-5	\$249.20
957541014-8	\$249.20	957600043-6	\$249.20
957541015-9	\$249.20	957600044-7	\$249.20
957541016-0	\$249.20	957601001-1	\$249.20
957541017-1	\$249.20	957601002-2	\$249.20
957541018-2	\$249.20	957601003-3	\$249.20
957541019-3	\$249.20	957601004-4	\$249.20
957541020-3	\$249.20	957601005-5	\$249.20
957541021-4	\$249.20	957601006-6	\$249.20
957541022-5	\$249.20	957601007-7	\$249.20
957600002-9	\$249.20	957601008-8	\$249.20
957600003-0	\$249.20	957601009-9	\$249.20
957600004-1	\$249.20	957601010-9	\$249.20
957600005-2	\$249.20	957601011-0	\$249.20
957600006-3	\$249.20	957602001-4	\$249.20
957600011-7	\$249.20	957602002-5	\$249.20
957600012-8	\$249.20	957602003-6	\$249.20
957600013-9	\$249.20	957602004-7	\$249.20
957600014-0	\$249.20	957602005-8	\$249.20
957600015-1	\$249.20	957602006-9	\$249.20
957600016-2	\$249.20	957602007-0	\$249.20
957600017-3	\$249.20		
957600018-4	\$249.20		
957600019-5	\$249.20		
957600020-5	\$249.20		
957600023-8	\$249.20		

## Zone 24 FY 2023-2024 Assessments

APN	Assessment	APN	Assessment	APN	Assessment
966020001-2	\$156.96	966021021-3	\$156.96	966030002-4	\$156.96
966020002-3	\$156.96	966021022-4	\$156.96	966030003-5	\$156.96
966020003-4	\$156.96	966021023-5	\$156.96	966030004-6	\$156.96
966020004-5	\$156.96	966021024-6	\$156.96	966030005-7	\$156.96
966020005-6	\$156.96	966021025-7	\$156.96	966030006-8	\$156.96
966020006-7	\$156.96	966021026-8	\$156.96	966030007-9	\$156.96
966020007-8	\$156.96	966021027-9	\$156.96	966030008-0	\$156.96
966020008-9	\$156.96	966021028-0	\$156.96	966030009-1	\$156.96
966020009-0	\$156.96	966021029-1	\$156.96	966030010-1	\$156.96
966020010-0	\$156.96	966021030-1	\$156.96	966030011-2	\$156.96
966020011-1	\$156.96	966021031-2	\$156.96	966030012-3	\$156.96
966020012-2	\$156.96	966021032-3	\$156.96	966030013-4	\$156.96
966020013-3	\$156.96	966021033-4	\$156.96	966030014-5	\$156.96
966020014-4	\$156.96	966021034-5	\$156.96	966030015-6	\$156.96
966020015-5	\$156.96	966021035-6	\$156.96	966030016-7	\$156.96
966020016-6	\$156.96	966021036-7	\$156.96	966030017-8	\$156.96
966020017-7	\$156.96	966021037-8	\$156.96	966030018-9	\$156.96
966020018-8	\$156.96	966021038-9	\$156.96	966030019-0	\$156.96
966021001-5	\$156.96	966021039-0	\$156.96	966030020-0	\$156.96
966021002-6	\$156.96	966021040-0	\$156.96	966030021-1	\$156.96
966021003-7	\$156.96	966021041-1	\$156.96	966030022-2	\$156.96
966021004-8	\$156.96	966021042-2	\$156.96	966030023-3	\$156.96
966021005-9	\$156.96	966021043-3	\$156.96	966030024-4	\$156.96
966021006-0	\$156.96	966021044-4	\$156.96	966030025-5	\$156.96
966021007-1	\$156.96	966021045-5	\$156.96	966030026-6	\$156.96
966021008-2	\$156.96	966021046-6	\$156.96	966030027-7	\$156.96
966021009-3	\$156.96	966021047-7	\$156.96	966030028-8	\$156.96
966021010-3	\$156.96	966021048-8	\$156.96	966030029-9	\$156.96
966021011-4	\$156.96	966021049-9	\$156.96	966030030-9	\$156.96
966021012-5	\$156.96	966021050-9	\$156.96	966030031-0	\$156.96
966021013-6	\$156.96	966021051-0	\$156.96	966030032-1	\$156.96
966021014-7	\$156.96	966021052-1	\$156.96	966030033-2	\$156.96
966021015-8	\$156.96	966021053-2	\$156.96	966030034-3	\$156.96
966021016-9	\$156.96	966021054-3	\$156.96	966030035-4	\$156.96
966021017-0	\$156.96	966021055-4	\$156.96	966030036-5	\$156.96
966021018-1	\$156.96	966021056-5	\$156.96	966030037-6	\$156.96
966021019-2	\$156.96	966021057-6	\$156.96	966030038-7	\$156.96
966021020-2	\$156.96	966030001-3	\$156.96	966030039-8	\$156.96

## Zone 24 FY 2023-2024 Assessments

APN	Assessment	APN	Assessment	APN	Assessment
966030040-8	\$156.96	966050029-1	\$156.96	966051002-9	\$156.96
966030041-9	\$156.96	966050030-1	\$156.96	966051003-0	\$156.96
966030042-0	\$156.96	966050031-2	\$156.96	966051004-1	\$156.96
966030043-1	\$156.96	966050032-3	\$156.96	966051005-2	\$156.96
966030044-2	\$156.96	966050033-4	\$156.96	966051006-3	\$156.96
966030045-3	\$156.96	966050034-5	\$156.96	966051007-4	\$156.96
966030046-4	\$156.96	966050035-6	\$156.96	966051008-5	\$156.96
966030047-5	\$156.96	966050036-7	\$156.96	966051009-6	\$156.96
966030048-6	\$156.96	966050037-8	\$156.96	966051010-6	\$156.96
966030049-7	\$156.96	966050038-9	\$156.96	966051011-7	\$156.96
966050001-5	\$156.96	966050039-0	\$156.96	966051012-8	\$156.96
966050002-6	\$156.96	966050040-0	\$156.96	966051013-9	\$156.96
966050003-7	\$156.96	966050041-1	\$156.96	966051014-0	\$156.96
966050004-8	\$156.96	966050042-2	\$156.96	966060001-6	\$156.96
966050005-9	\$156.96	966050043-3	\$156.96	966060002-7	\$156.96
966050006-0	\$156.96	966050044-4	\$156.96	966060003-8	\$156.96
966050007-1	\$156.96	966050045-5	\$156.96	966060004-9	\$156.96
966050008-2	\$156.96	966050046-6	\$156.96	966060005-0	\$156.96
966050009-3	\$156.96	966050047-7	\$156.96	966060006-1	\$156.96
966050010-3	\$156.96	966050048-8	\$156.96	966060007-2	\$156.96
966050011-4	\$156.96	966050049-9	\$156.96	966060008-3	\$156.96
966050012-5	\$156.96	966050050-9	\$156.96	966060009-4	\$156.96
966050013-6	\$156.96	966050051-0	\$156.96	966060010-4	\$156.96
966050014-7	\$156.96	966050052-1	\$156.96	966060011-5	\$156.96
966050015-8	\$156.96	966050053-2	\$156.96	966060012-6	\$156.96
966050016-9	\$156.96	966050054-3	\$156.96	966060013-7	\$156.96
966050017-0	\$156.96	966050055-4	\$156.96	966060014-8	\$156.96
966050018-1	\$156.96	966050056-5	\$156.96	966060015-9	\$156.96
966050019-2	\$156.96	966050057-6	\$156.96	966060016-0	\$156.96
966050020-2	\$156.96	966050058-7	\$156.96	966060017-1	\$156.96
966050021-3	\$156.96	966050059-8	\$156.96	966060018-2	\$156.96
966050022-4	\$156.96	966050060-8	\$156.96	966060019-3	\$156.96
966050023-5	\$156.96	966050061-9	\$156.96	966060020-3	\$156.96
966050024-6	\$156.96	966050062-0	\$156.96	966060021-4	\$156.96
966050025-7	\$156.96	966050063-1	\$156.96	966060022-5	\$156.96
966050026-8	\$156.96	966050064-2	\$156.96	966060023-6	\$156.96
966050027-9	\$156.96	966050065-3	\$156.96	966060024-7	\$156.96
966050028-0	\$156.96	966051001-8	\$156.96	966060025-8	\$156.96

## Zone 24 FY 2023-2024 Assessments

APN	Assessment	APN	Assessment	APN	Assessment
966060026-9	\$156.96	966062014-4	\$156.96	966071003-2	\$156.96
966060027-0	\$156.96	966062015-5	\$156.96	966071004-3	\$156.96
966060028-1	\$156.96	966062016-6	\$156.96	966071005-4	\$156.96
966060029-2	\$156.96	966062017-7	\$156.96	966071006-5	\$156.96
966060030-2	\$156.96	966062018-8	\$156.96	966071007-6	\$156.96
966060031-3	\$156.96	966062019-9	\$156.96	966071008-7	\$156.96
966060032-4	\$156.96	966062020-9	\$156.96	966071009-8	\$156.96
966060033-5	\$156.96	966070001-7	\$156.96	966071010-8	\$156.96
966060034-6	\$156.96	966070002-8	\$156.96	966071011-9	\$156.96
966060035-7	\$156.96	966070003-9	\$156.96	966071012-0	\$156.96
966060036-8	\$156.96	966070004-0	\$156.96		
966061001-9	\$156.96	966070005-1	\$156.96		
966061002-0	\$156.96	966070006-2	\$156.96		
966061003-1	\$156.96	966070007-3	\$156.96		
966061004-2	\$156.96	966070008-4	\$156.96		
966061005-3	\$156.96	966070009-5	\$156.96		
966061006-4	\$156.96	966070010-5	\$156.96		
966061007-5	\$156.96	966070011-6	\$156.96		
966061008-6	\$156.96	966070012-7	\$156.96		
966061009-7	\$156.96	966070013-8	\$156.96		
966061010-7	\$156.96	966070014-9	\$156.96		
966061011-8	\$156.96	966070015-0	\$156.96		
966061012-9	\$156.96	966070016-1	\$156.96		
966061013-0	\$156.96	966070017-2	\$156.96		
966061014-1	\$156.96	966070018-3	\$156.96		
966062001-2	\$156.96	966070019-4	\$156.96		
966062002-3	\$156.96	966070020-4	\$156.96		
966062003-4	\$156.96	966070021-5	\$156.96		
966062004-5	\$156.96	966070022-6	\$156.96		
966062005-6	\$156.96	966070023-7	\$156.96		
966062006-7	\$156.96	966070024-8	\$156.96		
966062007-8	\$156.96	966070025-9	\$156.96		
966062008-9	\$156.96	966070026-0	\$156.96		
966062009-0	\$156.96	966070027-1	\$156.96		
966062010-0	\$156.96	966070028-2	\$156.96		
966062011-1	\$156.96	966070029-3	\$156.96		
966062012-2	\$156.96	966071001-0	\$156.96		
966062013-3	\$156.96	966071002-1	\$156.96		



## Zone 26 FY 2023-2024 Assessments

APN	Assessment	APN	Assessment	APN	Assessment
273300050-6	\$172.16	273600011-8	\$172.16	273600056-9	\$172.16
273300051-7	\$172.16	273600012-9	\$172.16	273600057-0	\$172.16
273300052-8	\$172.16	273600013-0	\$172.16	273600058-1	\$172.16
273300053-9	\$172.16	273600014-1	\$172.16	273600059-2	\$172.16
273300054-0	\$172.16	273600015-2	\$172.16	273600060-2	\$172.16
273300055-1	\$172.16	273600016-3	\$172.16	273600061-3	\$172.16
273300056-2	\$172.16	273600017-4	\$172.16	273600062-4	\$172.16
273300057-3	\$172.16	273600018-5	\$172.16	273600063-5	\$172.16
273300058-4	\$172.16	273600019-6	\$172.16	273600064-6	\$172.16
273300059-5	\$172.16	273600020-6	\$172.16	273610001-0	\$172.16
273300060-5	\$172.16	273600021-7	\$172.16	273610002-1	\$172.16
273300061-6	\$172.16	273600022-8	\$172.16	273610003-2	\$172.16
273300062-7	\$172.16	273600023-9	\$172.16	273610004-3	\$172.16
273300063-8	\$172.16	273600024-0	\$172.16	273610005-4	\$172.16
273301001-5	\$172.16	273600025-1	\$172.16	273610006-5	\$172.16
273301002-6	\$172.16	273600026-2	\$172.16	273610007-6	\$172.16
273301003-7	\$172.16	273600027-3	\$172.16	273610008-7	\$172.16
273301004-8	\$172.16	273600028-4	\$172.16	273610009-8	\$172.16
273301005-9	\$172.16	273600029-5	\$172.16	273610010-8	\$172.16
273301006-0	\$172.16	273600030-5	\$172.16	273610011-9	\$172.16
273301007-1	\$172.16	273600031-6	\$172.16	273610012-0	\$172.16
273301008-2	\$172.16	273600032-7	\$172.16	273610013-1	\$172.16
273310011-2	\$172.16	273600033-8	\$172.16	273610014-2	\$172.16
273310046-4	\$172.16	273600034-9	\$172.16	273610015-3	\$172.16
273310047-5	\$172.16	273600035-0	\$172.16	273610016-4	\$172.16
273310048-6	\$172.16	273600036-1	\$172.16	273610017-5	\$172.16
273310049-7	\$172.16	273600037-2	\$172.16	273610018-6	\$172.16
273330004-8	\$172.16	273600038-3	\$172.16	273610019-7	\$172.16
273600001-9	\$172.16	273600039-4	\$172.16	273610020-7	\$172.16
273600002-0	\$172.16	273600040-4	\$172.16	273610021-8	\$172.16
273600003-1	\$172.16	273600041-5	\$172.16	273610022-9	\$172.16
273600004-2	\$172.16	273600042-6	\$172.16	273610023-0	\$172.16
273600005-3	\$172.16	273600043-7	\$172.16	273610024-1	\$172.16
273600006-4	\$172.16	273600044-8	\$172.16	273610025-2	\$172.16
273600007-5	\$172.16	273600045-9	\$172.16	273610026-3	\$172.16
273600008-6	\$172.16	273600053-6	\$172.16	273610027-4	\$172.16
273600009-7	\$172.16	273600054-7	\$172.16	273610028-5	\$172.16
273600010-7	\$172.16	273600055-8	\$172.16	273610029-6	\$172.16

## Zone 26 FY 2023-2024 Assessments

APN	Assessment	APN	Assessment	APN	Assessment
273610030-6	\$172.16	273621002-5	\$172.16	273622019-4	\$172.16
273610031-7	\$172.16	273621003-6	\$172.16	273622020-4	\$172.16
273610032-8	\$172.16	273621004-7	\$172.16	273622021-5	\$172.16
273610033-9	\$172.16	273621005-8	\$172.16	273622022-6	\$172.16
273610034-0	\$172.16	273621006-9	\$172.16	273622023-7	\$172.16
273610035-1	\$172.16	273621007-0	\$172.16	273622024-8	\$172.16
273610036-2	\$172.16	273621008-1	\$172.16	273622025-9	\$172.16
273610037-3	\$172.16	273621009-2	\$172.16	273622026-0	\$172.16
273610038-4	\$172.16	273621010-2	\$172.16	273622027-1	\$172.16
273610039-5	\$172.16	273621011-3	\$172.16	273622028-2	\$172.16
273610040-5	\$172.16	273621012-4	\$172.16	273622029-3	\$172.16
273610042-7	\$172.16	273621013-5	\$172.16	273622030-3	\$172.16
273610043-8	\$172.16	273621014-6	\$172.16	273622031-4	\$172.16
273610044-9	\$172.16	273621015-7	\$172.16	273630001-2	\$172.16
273610045-0	\$172.16	273621016-8	\$172.16	273630002-3	\$172.16
273610046-1	\$172.16	273621017-9	\$172.16	273630003-4	\$172.16
273610047-2	\$172.16	273621018-0	\$172.16	273630004-5	\$172.16
273610048-3	\$172.16	273621019-1	\$172.16	273630005-6	\$172.16
273610049-4	\$172.16	273621020-1	\$172.16	273630006-7	\$172.16
273610050-4	\$172.16	273621021-2	\$172.16	273630007-8	\$172.16
273610051-5	\$172.16	273622001-7	\$172.16	273630008-9	\$172.16
273610052-6	\$172.16	273622002-8	\$172.16	273631001-5	\$172.16
273610053-7	\$172.16	273622003-9	\$172.16	273631002-6	\$172.16
273610054-8	\$172.16	273622004-0	\$172.16	273631003-7	\$172.16
273610055-9	\$172.16	273622005-1	\$172.16	273631004-8	\$172.16
273610056-0	\$172.16	273622006-2	\$172.16	273631005-9	\$172.16
273610057-1	\$172.16	273622007-3	\$172.16	273631006-0	\$172.16
273610058-2	\$172.16	273622008-4	\$172.16	273631007-1	\$172.16
273610059-3	\$172.16	273622009-5	\$172.16	273631008-2	\$172.16
273610060-3	\$172.16	273622010-5	\$172.16	273631009-3	\$172.16
273610061-4	\$172.16	273622011-6	\$172.16	273631010-3	\$172.16
273620001-1	\$172.16	273622012-7	\$172.16	273631011-4	\$172.16
273620002-2	\$172.16	273622013-8	\$172.16	273631012-5	\$172.16
273620003-3	\$172.16	273622014-9	\$172.16	273632001-8	\$172.16
273620004-4	\$172.16	273622015-0	\$172.16	273632002-9	\$172.16
273620005-5	\$172.16	273622016-1	\$172.16	273632003-0	\$172.16
273620006-6	\$172.16	273622017-2	\$172.16	273632004-1	\$172.16
273621001-4	\$172.16	273622018-3	\$172.16	273632005-2	\$172.16

## Zone 26 FY 2023-2024 Assessments

APN	Assessment	APN	Assessment	APN	Assessment
273632006-3	\$172.16	273640011-2	\$172.16	273652002-1	\$172.16
273632007-4	\$172.16	273640012-3	\$172.16	273652003-2	\$172.16
273632008-5	\$172.16	273640013-4	\$172.16	273652004-3	\$172.16
273632009-6	\$172.16	273640014-5	\$172.16	273652005-4	\$172.16
273632010-6	\$172.16	273640015-6	\$172.16	273652006-5	\$172.16
273632011-7	\$172.16	273640016-7	\$172.16	273652007-6	\$172.16
273632012-8	\$172.16	273640017-8	\$172.16	273652008-7	\$172.16
273632013-9	\$172.16	273641001-6	\$172.16	273652009-8	\$172.16
273632014-0	\$172.16	273641002-7	\$172.16	273660001-5	\$172.16
273632015-1	\$172.16	273641004-9	\$172.16	273660002-6	\$172.16
273632016-2	\$172.16	273641005-0	\$172.16	273660003-7	\$172.16
273632017-3	\$172.16	273641006-1	\$172.16	273660004-8	\$172.16
273632018-4	\$172.16	273641007-2	\$172.16	273660005-9	\$172.16
273632019-5	\$172.16	273641008-3	\$172.16	273660006-0	\$172.16
273632020-5	\$172.16	273641009-4	\$172.16	273660007-1	\$172.16
273632021-6	\$172.16	273650001-4	\$172.16	273660008-2	\$172.16
273632022-7	\$172.16	273650002-5	\$172.16	273660009-3	\$172.16
273632023-8	\$172.16	273650003-6	\$172.16	273660010-3	\$172.16
273633001-1	\$172.16	273650004-7	\$172.16	273660011-4	\$172.16
273633002-2	\$172.16	273650005-8	\$172.16	273660012-5	\$172.16
273633003-3	\$172.16	273650006-9	\$172.16	273660013-6	\$172.16
273633004-4	\$172.16	273650007-0	\$172.16	273660014-7	\$172.16
273633005-5	\$172.16	273650008-1	\$172.16	273660015-8	\$172.16
273633006-6	\$172.16	273650009-2	\$172.16	273660016-9	\$172.16
273633007-7	\$172.16	273650010-2	\$172.16	273660017-0	\$172.16
273633008-8	\$172.16	273651001-7	\$172.16	273660018-1	\$172.16
273633009-9	\$172.16	273651002-8	\$172.16	273660019-2	\$172.16
273633010-9	\$172.16	273651003-9	\$172.16	273660020-2	\$172.16
273640001-3	\$172.16	273651004-0	\$172.16	273661001-8	\$172.16
273640002-4	\$172.16	273651005-1	\$172.16	273661002-9	\$172.16
273640003-5	\$172.16	273651006-2	\$172.16	273661003-0	\$172.16
273640004-6	\$172.16	273651007-3	\$172.16	273661004-1	\$172.16
273640005-7	\$172.16	273651008-4	\$172.16	273662001-1	\$172.16
273640006-8	\$172.16	273651009-5	\$172.16	273662002-2	\$172.16
273640007-9	\$172.16	273651010-5	\$172.16	273662003-3	\$172.16
273640008-0	\$172.16	273651011-6	\$172.16	273662004-4	\$172.16
273640009-1	\$172.16	273651012-7	\$172.16	273662005-5	\$172.16
273640010-1	\$172.16	273651013-8	\$172.16	273662006-6	\$172.16

# Zone 26 FY 2023-2024 Assessments

<b>APN</b>	<b>Assessment</b>
273662007-7	\$172.16
273662008-8	\$172.16
273662009-9	\$172.16
273662010-9	\$172.16
273662011-0	\$172.16
273662012-1	\$172.16
273662013-2	\$172.16
273662014-3	\$172.16
273662015-4	\$172.16
273662016-5	\$172.16
273663001-4	\$172.16
273663002-5	\$172.16
273663003-6	\$172.16
273663004-7	\$172.16
273663005-8	\$172.16
273663006-9	\$172.16
273663007-0	\$172.16
273663008-1	\$172.16
273663009-2	\$172.16
273663010-2	\$172.16
273663011-3	\$172.16
273663012-4	\$172.16
273663013-5	\$172.16
273663014-6	\$172.16
273663015-7	\$172.16
273663016-8	\$172.16
273663017-9	\$172.16
273663018-0	\$172.16
273663020-1	\$172.16

## Zone 28 FY 2023-2024 Assessments

APN	Assessment	APN	Assessment	APN	Assessment
387541001-9	\$135.60	387552003-5	\$135.60	387560012-8	\$135.60
387541002-0	\$135.60	387552004-6	\$135.60	387560013-9	\$135.60
387541003-1	\$135.60	387552005-7	\$135.60	387560014-0	\$135.60
387541004-2	\$135.60	387552006-8	\$135.60	387560015-1	\$135.60
387541005-3	\$135.60	387552007-9	\$135.60	387560016-2	\$135.60
387541006-4	\$135.60	387552008-0	\$135.60	387560017-3	\$135.60
387541007-5	\$135.60	387552009-1	\$135.60	387560018-4	\$135.60
387541008-6	\$135.60	387552010-1	\$135.60	387561001-1	\$135.60
387541009-7	\$135.60	387552011-2	\$135.60	387561002-2	\$135.60
387541010-7	\$135.60	387552012-3	\$135.60	387561003-3	\$135.60
387541011-8	\$135.60	387552013-4	\$135.60	387561004-4	\$135.60
387541012-9	\$135.60	387552014-5	\$135.60	387561005-5	\$135.60
387541013-0	\$135.60	387552015-6	\$135.60	387561006-6	\$135.60
387541014-1	\$135.60	387552016-7	\$135.60	387561007-7	\$135.60
387542001-2	\$135.60	387552017-8	\$135.60	387561008-8	\$135.60
387542002-3	\$135.60	387553001-6	\$135.60	387561009-9	\$135.60
387542003-4	\$135.60	387553002-7	\$135.60	387561010-9	\$135.60
387542004-5	\$135.60	387553003-8	\$135.60	387561011-0	\$135.60
387542005-6	\$135.60	387553004-9	\$135.60	387561012-1	\$135.60
387542006-7	\$135.60	387553005-0	\$135.60	387561013-2	\$135.60
387542007-8	\$135.60	387553006-1	\$135.60	387561014-3	\$135.60
387542008-9	\$135.60	387554001-9	\$135.60	387561015-4	\$135.60
387543001-5	\$135.60	387554002-0	\$135.60		
387543002-6	\$135.60	387554003-1	\$135.60		
387543003-7	\$135.60	387554004-2	\$135.60		
387543004-8	\$135.60	387554005-3	\$135.60		
387543005-9	\$135.60	387554006-4	\$135.60		
387543006-0	\$135.60	387560001-8	\$135.60		
387543007-1	\$135.60	387560002-9	\$135.60		
387543008-2	\$135.60	387560003-0	\$135.60		
387551001-0	\$135.60	387560004-1	\$135.60		
387551002-1	\$135.60	387560005-2	\$135.60		
387551003-2	\$135.60	387560006-3	\$135.60		
387551004-3	\$135.60	387560007-4	\$135.60		
387551005-4	\$135.60	387560008-5	\$135.60		
387551006-5	\$135.60	387560009-6	\$135.60		
387552001-3	\$135.60	387560010-6	\$135.60		
387552002-4	\$135.60	387560011-7	\$135.60		

## Zone 29 FY 2023-2024 Assessments

APN	Assessment	APN	Assessment	APN	Assessment
371250001-5	\$108.12	371251005-2	\$108.12	371252008-8	\$108.12
371250002-6	\$108.12	371251006-3	\$108.12	371252009-9	\$108.12
371250003-7	\$108.12	371251007-4	\$108.12	371252010-9	\$108.12
371250004-8	\$108.12	371251008-5	\$108.12	371260001-6	\$108.12
371250005-9	\$108.12	371251009-6	\$108.12	371260002-7	\$108.12
371250006-0	\$108.12	371251010-6	\$108.12	371260003-8	\$108.12
371250007-1	\$108.12	371251011-7	\$108.12	371260004-9	\$108.12
371250008-2	\$108.12	371251012-8	\$108.12	371260005-0	\$108.12
371250009-3	\$108.12	371251013-9	\$108.12	371260006-1	\$108.12
371250010-3	\$108.12	371251014-0	\$108.12	371260007-2	\$108.12
371250011-4	\$108.12	371251015-1	\$108.12	371260008-3	\$108.12
371250012-5	\$108.12	371251016-2	\$108.12	371260009-4	\$108.12
371250013-6	\$108.12	371251017-3	\$108.12	371260010-4	\$108.12
371250014-7	\$108.12	371251018-4	\$108.12	371260011-5	\$108.12
371250015-8	\$108.12	371251019-5	\$108.12	371260012-6	\$108.12
371250016-9	\$108.12	371251020-5	\$108.12	371260013-7	\$108.12
371250017-0	\$108.12	371251021-6	\$108.12	371260014-8	\$108.12
371250018-1	\$108.12	371251022-7	\$108.12	371260015-9	\$108.12
371250019-2	\$108.12	371251023-8	\$108.12	371260016-0	\$108.12
371250020-2	\$108.12	371251024-9	\$108.12	371260017-1	\$108.12
371250021-3	\$108.12	371251025-0	\$108.12	371261001-9	\$108.12
371250022-4	\$108.12	371251026-1	\$108.12	371261002-0	\$108.12
371250023-5	\$108.12	371251027-2	\$108.12	371261003-1	\$108.12
371250024-6	\$108.12	371251028-3	\$108.12	371261004-2	\$108.12
371250025-7	\$108.12	371251029-4	\$108.12	371261005-3	\$108.12
371250026-8	\$108.12	371251030-4	\$108.12	371261006-4	\$108.12
371250027-9	\$108.12	371251031-5	\$108.12	371261007-5	\$108.12
371250028-0	\$108.12	371251032-6	\$108.12	371261008-6	\$108.12
371250029-1	\$108.12	371251033-7	\$108.12	371261009-7	\$108.12
371250030-1	\$108.12	371251034-8	\$108.12	371261010-7	\$108.12
371250031-2	\$108.12	371251035-9	\$108.12	371261011-8	\$108.12
371250032-3	\$108.12	371252001-1	\$108.12	371261012-9	\$108.12
371250033-4	\$108.12	371252002-2	\$108.12	371261013-0	\$108.12
371250034-5	\$108.12	371252003-3	\$108.12	371261014-1	\$108.12
371251001-8	\$108.12	371252004-4	\$108.12	371261015-2	\$108.12
371251002-9	\$108.12	371252005-5	\$108.12	371261016-3	\$108.12
371251003-0	\$108.12	371252006-6	\$108.12	371261017-4	\$108.12
371251004-1	\$108.12	371252007-7	\$108.12	371261018-5	\$108.12

Zone 29  
FY 2023-2024 Assessments

<b>APN</b>	<b>Assessment</b>
371261019-6	\$108.12
371261020-6	\$108.12
371261021-7	\$108.12
371261022-8	\$108.12
371261023-9	\$108.12
371261024-0	\$108.12
371262001-2	\$108.12
371262002-3	\$108.12
371262003-4	\$108.12
371262004-5	\$108.12
371262005-6	\$108.12
371262006-7	\$108.12
371262007-8	\$108.12
371262008-9	\$108.12
371262009-0	\$108.12
371262010-0	\$108.12





## Zone 36 FY 2023-2024 Assessments

APN	Assessment	APN	Assessment	APN	Assessment
727391001-2	\$142.64	727392010-3	\$142.64	780351021-5	\$142.64
727391002-3	\$142.64	727392011-4	\$142.64	780351022-6	\$142.64
727391003-4	\$142.64	727392012-5	\$142.64	780351023-7	\$142.64
727391004-5	\$142.64	780350001-4	\$142.64	780351024-8	\$142.64
727391005-6	\$142.64	780350002-5	\$142.64	780351025-9	\$142.64
727391006-7	\$142.64	780350003-6	\$142.64	780351026-0	\$142.64
727391007-8	\$142.64	780350004-7	\$142.64	780351027-1	\$142.64
727391008-9	\$142.64	780350005-8	\$142.64	780351028-2	\$142.64
727391009-0	\$142.64	780350006-9	\$142.64	780351029-3	\$142.64
727391010-0	\$142.64	780350007-0	\$142.64	780351030-3	\$142.64
727391011-1	\$142.64	780350008-1	\$142.64	780351031-4	\$142.64
727391012-2	\$142.64	780350009-2	\$142.64	780351032-5	\$142.64
727391013-3	\$142.64	780350010-2	\$142.64	780351033-6	\$142.64
727391014-4	\$142.64	780350011-3	\$142.64	780352001-0	\$142.64
727391015-5	\$142.64	780350012-4	\$142.64	780352002-1	\$142.64
727391016-6	\$142.64	780350013-5	\$142.64	780352003-2	\$142.64
727391017-7	\$142.64	780350014-6	\$142.64	780352004-3	\$142.64
727391018-8	\$142.64	780350015-7	\$142.64	780352005-4	\$142.64
727391019-9	\$142.64	780351001-7	\$142.64	780352006-5	\$142.64
727391020-9	\$142.64	780351002-8	\$142.64	780352007-6	\$142.64
727391021-0	\$142.64	780351003-9	\$142.64	780352008-7	\$142.64
727391022-1	\$142.64	780351004-0	\$142.64	780352009-8	\$142.64
727391023-2	\$142.64	780351005-1	\$142.64	780352010-8	\$142.64
727391024-3	\$142.64	780351006-2	\$142.64	780352011-9	\$142.64
727391025-4	\$142.64	780351007-3	\$142.64	780353001-3	\$142.64
727391026-5	\$142.64	780351008-4	\$142.64	780353002-4	\$142.64
727391027-6	\$142.64	780351009-5	\$142.64	780353003-5	\$142.64
727391028-7	\$142.64	780351010-5	\$142.64	780353004-6	\$142.64
727391029-8	\$142.64	780351011-6	\$142.64	780353005-7	\$142.64
727392001-5	\$142.64	780351012-7	\$142.64	780353006-8	\$142.64
727392002-6	\$142.64	780351013-8	\$142.64		
727392003-7	\$142.64	780351014-9	\$142.64		
727392004-8	\$142.64	780351015-0	\$142.64		
727392005-9	\$142.64	780351016-1	\$142.64		
727392006-0	\$142.64	780351017-2	\$142.64		
727392007-1	\$142.64	780351018-3	\$142.64		
727392008-2	\$142.64	780351019-4	\$142.64		
727392009-3	\$142.64	780351020-4	\$142.64		

# Zone 39 FY 2023-2024 Assessments

APN	Assessment	APN	Assessment	APN	Assessment
318281001-2	\$66.35	318282008-2	\$66.35	318283004-1	\$66.35
318281002-3	\$66.35	318282009-3	\$66.35	318283005-2	\$66.35
318281003-4	\$66.35	318282010-3	\$66.35	318283006-3	\$66.35
318281004-5	\$66.35	318282011-4	\$66.35	318283007-4	\$66.35
318281005-6	\$66.35	318282012-5	\$66.35	318290001-0	\$66.35
318281006-7	\$66.35	318282013-6	\$66.35	318290002-1	\$66.35
318281007-8	\$66.35	318282014-7	\$66.35	318291001-3	\$66.35
318281008-9	\$66.35	318282015-8	\$66.35	318291002-4	\$66.35
318281009-0	\$66.35	318282016-9	\$66.35	318291003-5	\$66.35
318281010-0	\$66.35	318282017-0	\$66.35	318291004-6	\$66.35
318281011-1	\$66.35	318282018-1	\$66.35	318291005-7	\$66.35
318281012-2	\$66.35	318282019-2	\$66.35	318291006-8	\$66.35
318281013-3	\$66.35	318282020-2	\$66.35	318291007-9	\$66.35
318281014-4	\$66.35	318282021-3	\$66.35	318291008-0	\$66.35
318281015-5	\$66.35	318282022-4	\$66.35	318291009-1	\$66.35
318281016-6	\$66.35	318282023-5	\$66.35	318291010-1	\$66.35
318281017-7	\$66.35	318282024-6	\$66.35	318291011-2	\$66.35
318281018-8	\$66.35	318282025-7	\$66.35	318292001-6	\$66.35
318281019-9	\$66.35	318282026-8	\$66.35	318292002-7	\$66.35
318281020-9	\$66.35	318282027-9	\$66.35	318292003-8	\$66.35
318281021-0	\$66.35	318282028-0	\$66.35	318292004-9	\$66.35
318281022-1	\$66.35	318282029-1	\$66.35	318292005-0	\$66.35
318281023-2	\$66.35	318282030-1	\$66.35	318292006-1	\$66.35
318281024-3	\$66.35	318282031-2	\$66.35	318292007-2	\$66.35
318281025-4	\$66.35	318282032-3	\$66.35	318292008-3	\$66.35
318281026-5	\$66.35	318282033-4	\$66.35	318292009-4	\$66.35
318281027-6	\$66.35	318282034-5	\$66.35	318292010-4	\$66.35
318281028-7	\$66.35	318282035-6	\$66.35	318292011-5	\$66.35
318281029-8	\$66.35	318282036-7	\$66.35	318292012-6	\$66.35
318281030-8	\$66.35	318282037-8	\$66.35	318292013-7	\$66.35
318281031-9	\$66.35	318282038-9	\$66.35	318292014-8	\$66.35
318282001-5	\$66.35	318282039-0	\$66.35	318292015-9	\$66.35
318282002-6	\$66.35	318282040-0	\$66.35	318292016-0	\$66.35
318282003-7	\$66.35	318282041-1	\$66.35	318292017-1	\$66.35
318282004-8	\$66.35	318282042-2	\$66.35	318292018-2	\$66.35
318282005-9	\$66.35	318283001-8	\$66.35	318292019-3	\$66.35
318282006-0	\$66.35	318283002-9	\$66.35	318292020-3	\$66.35
318282007-1	\$66.35	318283003-0	\$66.35	318292021-4	\$66.35

Zone 39  
FY 2023-2024 Assessments

<b>APN</b>	<b>Assessment</b>
318292022-5	\$66.35
318292023-6	\$66.35
318292024-7	\$66.35
318292025-8	\$66.35
318292026-9	\$66.35
318292027-0	\$66.35
318292028-1	\$66.35
318292029-2	\$66.35
318292030-2	\$66.35
318292031-3	\$66.35
318292032-4	\$66.35
318292033-5	\$66.35
318292034-6	\$66.35
318292035-7	\$66.35

# Zone 43

## FY 2023-2024 Assessments

APN	Assessment	APN	Assessment	APN	Assessment
282130014-5	\$194.56	282310012-9	\$194.56	282640012-9	\$194.56
282130015-6	\$194.56	282310013-0	\$194.56	282640013-0	\$194.56
282130016-7	\$194.56	282310014-1	\$194.56	282640014-1	\$194.56
282130017-8	\$194.56	282310015-2	\$194.56	282640015-2	\$194.56
282130018-9	\$194.56	282310016-3	\$194.56	282640016-3	\$194.56
282130019-0	\$194.56	282310017-4	\$194.56	282640017-4	\$194.56
282130020-0	\$194.56	282310018-5	\$194.56	282640018-5	\$194.56
282130021-1	\$194.56	282310019-6	\$194.56	282640019-6	\$194.56
282130022-2	\$194.56	282310020-6	\$194.56	282640020-6	\$194.56
282130023-3	\$194.56	282310021-7	\$194.56	282640021-7	\$194.56
282130024-4	\$194.56	282310022-8	\$194.56	282640022-8	\$194.56
282130025-5	\$194.56	282310023-9	\$194.56	282640023-9	\$194.56
282130026-6	\$194.56	282310024-0	\$194.56	282640024-0	\$194.56
282130027-7	\$194.56	282310025-1	\$194.56	282640025-1	\$194.56
282130028-8	\$194.56	282310026-2	\$194.56	282650001-0	\$194.56
282130029-9	\$194.56	282310027-3	\$194.56	282650002-1	\$194.56
282130030-9	\$194.56	282310028-4	\$194.56	282650003-2	\$194.56
282130031-0	\$194.56	282310029-5	\$194.56	282650004-3	\$194.56
282130032-1	\$194.56	282310030-5	\$194.56	282650005-4	\$194.56
282130033-2	\$194.56	282310031-6	\$194.56	282650006-5	\$194.56
282130034-3	\$194.56	282310032-7	\$194.56	282650007-6	\$194.56
282130035-4	\$194.56	282310033-8	\$194.56	282650008-7	\$194.56
282130036-5	\$194.56	282310034-9	\$194.56	282650009-8	\$194.56
282130037-6	\$194.56	282310035-0	\$194.56	282650010-8	\$194.56
282130038-7	\$194.56	282310036-1	\$194.56	282650011-9	\$194.56
282130039-8	\$194.56	282310037-2	\$194.56	282650012-0	\$194.56
282130040-8	\$194.56	282310038-3	\$194.56	282650013-1	\$194.56
282130041-9	\$194.56	282310039-4	\$194.56	282650014-2	\$194.56
282130042-0	\$194.56	282310040-4	\$194.56	282650015-3	\$194.56
282130043-1	\$194.56	282640003-1	\$194.56	282650016-4	\$194.56
282130044-2	\$194.56	282640004-2	\$194.56	282650017-5	\$194.56
282130045-3	\$194.56	282640005-3	\$194.56	282650018-6	\$194.56
282130046-4	\$194.56	282640006-4	\$194.56	282650019-7	\$194.56
282130047-5	\$194.56	282640007-5	\$194.56	282650020-7	\$194.56
282130048-6	\$194.56	282640008-6	\$194.56	282650021-8	\$194.56
282310009-7	\$194.56	282640009-7	\$194.56	282650022-9	\$194.56
282310010-7	\$194.56	282640010-7	\$194.56	282650023-0	\$194.56
282310011-8	\$194.56	282640011-8	\$194.56	282650024-1	\$194.56

# Zone 43

## FY 2023-2024 Assessments

APN	Assessment	APN	Assessment	APN	Assessment
282650025-2	\$194.56	282680006-8	\$194.56	282690026-7	\$194.56
282650026-3	\$194.56	282680007-9	\$194.56	282690027-8	\$194.56
282650027-4	\$194.56	282680008-0	\$194.56	282690028-9	\$194.56
282650028-5	\$194.56	282680009-1	\$194.56	282690029-0	\$194.56
282650029-6	\$194.56	282680010-1	\$194.56	282690030-0	\$194.56
282650030-6	\$194.56	282680011-2	\$194.56	282690031-1	\$194.56
282650031-7	\$194.56	282680012-3	\$194.56	282700001-4	\$194.56
282650032-8	\$194.56	282680013-4	\$194.56	282700002-5	\$194.56
282660001-1	\$194.56	282680014-5	\$194.56	282700003-6	\$194.56
282660002-2	\$194.56	282680015-6	\$194.56	282700004-7	\$194.56
282660003-3	\$194.56	282680016-7	\$194.56	282700005-8	\$194.56
282670001-2	\$194.56	282680017-8	\$194.56	282700006-9	\$194.56
282670002-3	\$194.56	282680018-9	\$194.56	282700007-0	\$194.56
282670003-4	\$194.56	282680019-0	\$194.56	282700008-1	\$194.56
282670007-8	\$194.56	282680020-0	\$194.56	282700009-2	\$194.56
282670008-9	\$194.56	282680021-1	\$194.56	282700010-2	\$194.56
282670009-0	\$194.56	282680022-2	\$194.56	282700011-3	\$194.56
282670010-0	\$194.56	282690001-4	\$194.56	282700012-4	\$194.56
282670011-1	\$194.56	282690002-5	\$194.56	282700013-5	\$194.56
282670012-2	\$194.56	282690003-6	\$194.56	282700014-6	\$194.56
282670013-3	\$194.56	282690004-7	\$194.56	282700015-7	\$194.56
282670014-4	\$194.56	282690005-8	\$194.56	282700016-8	\$194.56
282670015-5	\$194.56	282690006-9	\$194.56	282700017-9	\$194.56
282670016-6	\$194.56	282690007-0	\$194.56	282700018-0	\$194.56
282670017-7	\$194.56	282690008-1	\$194.56	282700019-1	\$194.56
282670019-9	\$194.56	282690009-2	\$194.56	282700020-1	\$194.56
282670020-9	\$194.56	282690010-2	\$194.56	282700021-2	\$194.56
282670021-0	\$194.56	282690011-3	\$194.56	282700022-3	\$194.56
282670022-1	\$194.56	282690012-4	\$194.56	282700023-4	\$194.56
282670023-2	\$194.56	282690013-5	\$194.56	282700024-5	\$194.56
282670024-3	\$194.56	282690014-6	\$194.56	282700025-6	\$194.56
282670025-4	\$194.56	282690015-7	\$194.56	282700026-7	\$194.56
282670026-5	\$194.56	282690016-8	\$194.56	282700027-8	\$194.56
282670042-9	\$194.56	282690017-9	\$194.56	282700028-9	\$194.56
282680001-3	\$194.56	282690018-0	\$194.56	282700029-0	\$194.56
282680003-5	\$194.56	282690023-4	\$194.56	282700030-0	\$194.56
282680004-6	\$194.56	282690024-5	\$194.56	282700031-1	\$194.56
282680005-7	\$194.56	282690025-6	\$194.56	282700032-2	\$194.56

# Zone 43

## FY 2023-2024 Assessments

APN	Assessment	APN	Assessment	APN	Assessment
282700033-3	\$194.56	282710027-9	\$194.56	282720031-3	\$194.56
282700034-4	\$194.56	282710028-0	\$194.56	282720032-4	\$194.56
282700035-5	\$194.56	282710029-1	\$194.56	282720033-5	\$194.56
282700036-6	\$194.56	282710030-1	\$194.56	282720034-6	\$194.56
282700037-7	\$194.56	282710031-2	\$194.56	282720035-7	\$194.56
282700038-8	\$194.56	282710032-3	\$194.56	282720036-8	\$194.56
282700039-9	\$194.56	282710033-4	\$194.56	282720037-9	\$194.56
282700040-9	\$194.56	282710034-5	\$194.56	282720038-0	\$194.56
282700041-0	\$194.56	282710035-6	\$194.56	282720039-1	\$194.56
282700042-1	\$194.56	282710036-7	\$194.56	282720040-1	\$194.56
282700043-2	\$194.56	282720001-6	\$194.56	282720041-2	\$194.56
282700044-3	\$194.56	282720002-7	\$194.56	282720042-3	\$194.56
282700045-4	\$194.56	282720003-8	\$194.56	282720043-4	\$194.56
282700046-5	\$194.56	282720004-9	\$194.56	282720044-5	\$194.56
282710001-5	\$194.56	282720005-0	\$194.56	282730001-7	\$194.56
282710002-6	\$194.56	282720006-1	\$194.56	282730002-8	\$194.56
282710003-7	\$194.56	282720007-2	\$194.56	282730003-9	\$194.56
282710004-8	\$194.56	282720008-3	\$194.56	282730004-0	\$194.56
282710005-9	\$194.56	282720009-4	\$194.56	282730005-1	\$194.56
282710006-0	\$194.56	282720010-4	\$194.56	282730006-2	\$194.56
282710007-1	\$194.56	282720011-5	\$194.56	282730007-3	\$194.56
282710008-2	\$194.56	282720012-6	\$194.56	282730008-4	\$194.56
282710009-3	\$194.56	282720013-7	\$194.56	282730009-5	\$194.56
282710010-3	\$194.56	282720014-8	\$194.56	282730010-5	\$194.56
282710011-4	\$194.56	282720015-9	\$194.56	282730011-6	\$194.56
282710012-5	\$194.56	282720016-0	\$194.56	282730012-7	\$194.56
282710013-6	\$194.56	282720017-1	\$194.56	282730013-8	\$194.56
282710014-7	\$194.56	282720018-2	\$194.56	282730014-9	\$194.56
282710015-8	\$194.56	282720021-4	\$194.56	282730015-0	\$194.56
282710016-9	\$194.56	282720022-5	\$194.56	282730016-1	\$194.56
282710017-0	\$194.56	282720023-6	\$194.56	282730017-2	\$194.56
282710018-1	\$194.56	282720024-7	\$194.56	282730018-3	\$194.56
282710019-2	\$194.56	282720025-8	\$194.56	282730019-4	\$194.56
282710022-4	\$194.56	282720026-9	\$194.56	282730020-4	\$194.56
282710023-5	\$194.56	282720027-0	\$194.56	282730021-5	\$194.56
282710024-6	\$194.56	282720028-1	\$194.56	282730022-6	\$194.56
282710025-7	\$194.56	282720029-2	\$194.56	282730023-7	\$194.56
282710026-8	\$194.56	282720030-2	\$194.56	282730024-8	\$194.56

# Zone 43

## FY 2023-2024 Assessments

APN	Assessment	APN	Assessment	APN	Assessment
282730025-9	\$194.56	282750004-2	\$194.56	282760009-8	\$194.56
282730026-0	\$194.56	282750005-3	\$194.56	282760010-8	\$194.56
282730027-1	\$194.56	282750006-4	\$194.56	282760011-9	\$194.56
282730028-2	\$194.56	282750007-5	\$194.56	282760012-0	\$194.56
282730029-3	\$194.56	282750008-6	\$194.56	282760013-1	\$194.56
282730030-3	\$194.56	282750009-7	\$194.56	282760014-2	\$194.56
282730031-4	\$194.56	282750010-7	\$194.56	282760015-3	\$194.56
282740001-8	\$194.56	282750011-8	\$194.56	282760016-4	\$194.56
282740002-9	\$194.56	282750012-9	\$194.56	282760017-5	\$194.56
282740003-0	\$194.56	282750013-0	\$194.56	282760018-6	\$194.56
282740004-1	\$194.56	282750014-1	\$194.56	282760019-7	\$194.56
282740005-2	\$194.56	282750015-2	\$194.56	282760020-7	\$194.56
282740006-3	\$194.56	282750016-3	\$194.56	282760021-8	\$194.56
282740007-4	\$194.56	282750017-4	\$194.56	282760022-9	\$194.56
282740008-5	\$194.56	282750018-5	\$194.56	282760023-0	\$194.56
282740009-6	\$194.56	282750019-6	\$194.56	282760024-1	\$194.56
282740010-6	\$194.56	282750020-6	\$194.56	282760025-2	\$194.56
282740011-7	\$194.56	282750021-7	\$194.56	282760026-3	\$194.56
282740012-8	\$194.56	282750022-8	\$194.56	282760027-4	\$194.56
282740013-9	\$194.56	282750023-9	\$194.56	282760028-5	\$194.56
282740014-0	\$194.56	282750024-0	\$194.56	282760029-6	\$194.56
282740015-1	\$194.56	282750025-1	\$194.56	282760030-6	\$194.56
282740016-2	\$194.56	282750026-2	\$194.56	282760031-7	\$194.56
282740017-3	\$194.56	282750027-3	\$194.56	282760032-8	\$194.56
282740018-4	\$194.56	282750028-4	\$194.56	282760033-9	\$194.56
282740019-5	\$194.56	282750029-5	\$194.56	282760034-0	\$194.56
282740020-5	\$194.56	282751001-2	\$194.56	282760035-1	\$194.56
282740021-6	\$194.56	282751002-3	\$194.56	282760036-2	\$194.56
282740022-7	\$194.56	282751003-4	\$194.56	282760037-3	\$194.56
282740023-8	\$194.56	282751004-5	\$194.56	282760038-4	\$194.56
282740024-9	\$194.56	282760001-0	\$194.56	282760039-5	\$194.56
282740025-0	\$194.56	282760002-1	\$194.56	282760040-5	\$194.56
282740026-1	\$194.56	282760003-2	\$194.56	282760041-6	\$194.56
282740027-2	\$194.56	282760004-3	\$194.56	282760042-7	\$194.56
282740028-3	\$194.56	282760005-4	\$194.56	282760043-8	\$194.56
282750001-9	\$194.56	282760006-5	\$194.56	282760044-9	\$194.56
282750002-0	\$194.56	282760007-6	\$194.56	282760045-0	\$194.56
282750003-1	\$194.56	282760008-7	\$194.56	282760046-1	\$194.56





# Zone 44

## FY 2023-2024 Assessments

APN	Assessment	APN	Assessment	APN	Assessment
461170010-4	\$73.44	461232006-2	\$73.44	461241001-5	\$73.44
461170011-5	\$73.44	461232007-3	\$73.44	461241002-6	\$73.44
461230001-1	\$73.44	461232008-4	\$73.44	461241003-7	\$73.44
461230002-2	\$73.44	461232009-5	\$73.44	461241004-8	\$73.44
461230003-3	\$73.44	461232010-5	\$73.44	461241005-9	\$73.44
461230004-4	\$73.44	461232011-6	\$73.44	461241006-0	\$73.44
461231001-4	\$73.44	461232012-7	\$73.44	461241007-1	\$73.44
461231002-5	\$73.44	461232013-8	\$73.44	461241008-2	\$73.44
461231003-6	\$73.44	461232014-9	\$73.44	461241009-3	\$73.44
461231004-7	\$73.44	461232015-0	\$73.44	461241010-3	\$73.44
461231005-8	\$73.44	461232016-1	\$73.44	461241011-4	\$73.44
461231006-9	\$73.44	461232017-2	\$73.44	461241012-5	\$73.44
461231007-0	\$73.44	461232018-3	\$73.44	461241013-6	\$73.44
461231008-1	\$73.44	461232019-4	\$73.44	461241014-7	\$73.44
461231009-2	\$73.44	461232020-4	\$73.44	461241015-8	\$73.44
461231010-2	\$73.44	461232021-5	\$73.44	461241016-9	\$73.44
461231011-3	\$73.44	461232022-6	\$73.44	461241017-0	\$73.44
461231012-4	\$73.44	461232023-7	\$73.44	461241018-1	\$73.44
461231013-5	\$73.44	461232024-8	\$73.44	461241019-2	\$73.44
461231014-6	\$73.44	461233001-0	\$73.44	461241020-2	\$73.44
461231015-7	\$73.44	461233002-1	\$73.44	461241021-3	\$73.44
461231016-8	\$73.44	461233003-2	\$73.44	461241022-4	\$73.44
461231017-9	\$73.44	461233004-3	\$73.44	461241023-5	\$73.44
461231018-0	\$73.44	461233005-4	\$73.44	461241024-6	\$73.44
461231019-1	\$73.44	461233006-5	\$73.44	461241025-7	\$73.44
461231020-1	\$73.44	461233007-6	\$73.44	461241026-8	\$73.44
461231021-2	\$73.44	461233008-7	\$73.44	461241027-9	\$73.44
461231022-3	\$73.44	461233009-8	\$73.44	461241028-0	\$73.44
461231023-4	\$73.44	461233010-8	\$73.44	461241029-1	\$73.44
461231024-5	\$73.44	461233011-9	\$73.44	461241030-1	\$73.44
461231025-6	\$73.44	461233012-0	\$73.44	461241031-2	\$73.44
461231026-7	\$73.44	461233013-1	\$73.44	461241032-3	\$73.44
461231027-8	\$73.44	461233014-2	\$73.44	461241033-4	\$73.44
461232001-7	\$73.44	461233015-3	\$73.44	461241034-5	\$73.44
461232002-8	\$73.44	461233016-4	\$73.44	461241035-6	\$73.44
461232003-9	\$73.44	461240001-2	\$73.44	461241036-7	\$73.44
461232004-0	\$73.44	461240002-3	\$73.44	461241037-8	\$73.44
461232005-1	\$73.44	461240003-4	\$73.44	461241038-9	\$73.44

# Zone 44

## FY 2023-2024 Assessments

APN	Assessment	APN	Assessment	APN	Assessment
461241039-0	\$73.44	461300007-3	\$73.44	461301008-7	\$73.44
461241040-0	\$73.44	461300008-4	\$73.44	461301009-8	\$73.44
461241041-1	\$73.44	461300009-5	\$73.44	461301010-8	\$73.44
461241042-2	\$73.44	461300010-5	\$73.44	461301011-9	\$73.44
461241043-3	\$73.44	461300011-6	\$73.44	461301012-0	\$73.44
461241044-4	\$73.44	461300012-7	\$73.44	461310001-8	\$73.44
461241045-5	\$73.44	461300013-8	\$73.44	461310002-9	\$73.44
461241046-6	\$73.44	461300014-9	\$73.44	461310003-0	\$73.44
461241047-7	\$73.44	461300015-0	\$73.44	461310004-1	\$73.44
461241048-8	\$73.44	461300016-1	\$73.44	461310005-2	\$73.44
461241049-9	\$73.44	461300017-2	\$73.44	461310006-3	\$73.44
461241050-9	\$73.44	461300018-3	\$73.44	461310007-4	\$73.44
461242001-8	\$73.44	461300019-4	\$73.44	461310008-5	\$73.44
461242002-9	\$73.44	461300020-4	\$73.44	461310009-6	\$73.44
461242003-0	\$73.44	461300021-5	\$73.44	461310010-6	\$73.44
461242004-1	\$73.44	461300022-6	\$73.44	461310011-7	\$73.44
461242005-2	\$73.44	461300023-7	\$73.44	461310012-8	\$73.44
461242006-3	\$73.44	461300024-8	\$73.44	461310013-9	\$73.44
461242007-4	\$73.44	461300025-9	\$73.44	461310014-0	\$73.44
461242008-5	\$73.44	461300026-0	\$73.44	461310015-1	\$73.44
461242009-6	\$73.44	461300027-1	\$73.44	461310016-2	\$73.44
461242010-6	\$73.44	461300028-2	\$73.44	461310017-3	\$73.44
461242011-7	\$73.44	461300029-3	\$73.44	461310018-4	\$73.44
461242012-8	\$73.44	461300030-3	\$73.44	461310019-5	\$73.44
461242013-9	\$73.44	461300031-4	\$73.44	461310020-5	\$73.44
461242014-0	\$73.44	461300032-5	\$73.44	461310021-6	\$73.44
461242015-1	\$73.44	461300033-6	\$73.44	461310022-7	\$73.44
461242016-2	\$73.44	461300034-7	\$73.44	461310023-8	\$73.44
461242017-3	\$73.44	461300035-8	\$73.44	461310024-9	\$73.44
461280025-8	\$73.44	461300036-9	\$73.44	461310025-0	\$73.44
461280026-9	\$73.44	461300037-0	\$73.44	461310026-1	\$73.44
461280027-0	\$73.44	461301001-0	\$73.44	461310027-2	\$73.44
461300001-7	\$73.44	461301002-1	\$73.44	461310028-3	\$73.44
461300002-8	\$73.44	461301003-2	\$73.44	461310029-4	\$73.44
461300003-9	\$73.44	461301004-3	\$73.44	461310030-4	\$73.44
461300004-0	\$73.44	461301005-4	\$73.44	461310031-5	\$73.44
461300005-1	\$73.44	461301006-5	\$73.44	461310032-6	\$73.44
461300006-2	\$73.44	461301007-6	\$73.44	461311001-1	\$73.44

## Zone 44 FY 2023-2024 Assessments

APN	Assessment	APN	Assessment	APN	Assessment
461311002-2	\$73.44	461311040-6	\$73.44	461541003-4	\$73.44
461311003-3	\$73.44	461311041-7	\$73.44	461541004-5	\$73.44
461311004-4	\$73.44	461311042-8	\$73.44	461541005-6	\$73.44
461311005-5	\$73.44	461311043-9	\$73.44	461541006-7	\$73.44
461311006-6	\$73.44	461540001-9	\$73.44	461541007-8	\$73.44
461311007-7	\$73.44	461540002-0	\$73.44	461541008-9	\$73.44
461311008-8	\$73.44	461540003-1	\$73.44	461541009-0	\$73.44
461311009-9	\$73.44	461540004-2	\$73.44	461541010-0	\$73.44
461311010-9	\$73.44	461540005-3	\$73.44	461541011-1	\$73.44
461311011-0	\$73.44	461540006-4	\$73.44	461541012-2	\$73.44
461311012-1	\$73.44	461540007-5	\$73.44	461550001-0	\$73.44
461311013-2	\$73.44	461540008-6	\$73.44	461550002-1	\$73.44
461311014-3	\$73.44	461540009-7	\$73.44	461550003-2	\$73.44
461311015-4	\$73.44	461540010-7	\$73.44	461550004-3	\$73.44
461311016-5	\$73.44	461540011-8	\$73.44	461550005-4	\$73.44
461311017-6	\$73.44	461540012-9	\$73.44	461550006-5	\$73.44
461311018-7	\$73.44	461540013-0	\$73.44	461550007-6	\$73.44
461311019-8	\$73.44	461540014-1	\$73.44	461550008-7	\$73.44
461311020-8	\$73.44	461540015-2	\$73.44	461550009-8	\$73.44
461311021-9	\$73.44	461540016-3	\$73.44	461550010-8	\$73.44
461311022-0	\$73.44	461540017-4	\$73.44	461550011-9	\$73.44
461311023-1	\$73.44	461540018-5	\$73.44	461550012-0	\$73.44
461311024-2	\$73.44	461540019-6	\$73.44	461550013-1	\$73.44
461311025-3	\$73.44	461540020-6	\$73.44	461550014-2	\$73.44
461311026-4	\$73.44	461540021-7	\$73.44	461550015-3	\$73.44
461311027-5	\$73.44	461540022-8	\$73.44	461550016-4	\$73.44
461311028-6	\$73.44	461540023-9	\$73.44	461550017-5	\$73.44
461311029-7	\$73.44	461540024-0	\$73.44	461550018-6	\$73.44
461311030-7	\$73.44	461540025-1	\$73.44	461550019-7	\$73.44
461311031-8	\$73.44	461540026-2	\$73.44	461550020-7	\$73.44
461311032-9	\$73.44	461540027-3	\$73.44	461550021-8	\$73.44
461311033-0	\$73.44	461540028-4	\$73.44	461550022-9	\$73.44
461311034-1	\$73.44	461540029-5	\$73.44	461550023-0	\$73.44
461311035-2	\$73.44	461540030-5	\$73.44	461550024-1	\$73.44
461311036-3	\$73.44	461540031-6	\$73.44	461550025-2	\$73.44
461311037-4	\$73.44	461540032-7	\$73.44	461550026-3	\$73.44
461311038-5	\$73.44	461541001-2	\$73.44	461550027-4	\$73.44
461311039-6	\$73.44	461541002-3	\$73.44	461550028-5	\$73.44

# Zone 44

## FY 2023-2024 Assessments

APN	Assessment	APN	Assessment	APN	Assessment
461550029-6	\$73.44	461560013-2	\$73.44	461561013-5	\$73.44
461550030-6	\$73.44	461560014-3	\$73.44	461561014-6	\$73.44
461550031-7	\$73.44	461560015-4	\$73.44	461561015-7	\$73.44
461550032-8	\$73.44	461560016-5	\$73.44	461561016-8	\$73.44
461550033-9	\$73.44	461560017-6	\$73.44	461561017-9	\$73.44
461550034-0	\$73.44	461560018-7	\$73.44	461561018-0	\$73.44
461550035-1	\$73.44	461560019-8	\$73.44	461561019-1	\$73.44
461550036-2	\$73.44	461560020-8	\$73.44	461561020-1	\$73.44
461550037-3	\$73.44	461560021-9	\$73.44	461561021-2	\$73.44
461550038-4	\$73.44	461560022-0	\$73.44	461561022-3	\$73.44
461550039-5	\$73.44	461560023-1	\$73.44	461561023-4	\$73.44
461550040-5	\$73.44	461560024-2	\$73.44	461561024-5	\$73.44
461551001-3	\$73.44	461560025-3	\$73.44	461561025-6	\$73.44
461551002-4	\$73.44	461560026-4	\$73.44	461561026-7	\$73.44
461551003-5	\$73.44	461560027-5	\$73.44	461561027-8	\$73.44
461551004-6	\$73.44	461560028-6	\$73.44	461561028-9	\$73.44
461551005-7	\$73.44	461560029-7	\$73.44	461561029-0	\$73.44
461551006-8	\$73.44	461560030-7	\$73.44	461561030-0	\$73.44
461551007-9	\$73.44	461560031-8	\$73.44	461561031-1	\$73.44
461551008-0	\$73.44	461560032-9	\$73.44	461561032-2	\$73.44
461551009-1	\$73.44	461560033-0	\$73.44	461561033-3	\$73.44
461551010-1	\$73.44	461560034-1	\$73.44	461561034-4	\$73.44
461551011-2	\$73.44	461560035-2	\$73.44	461570001-2	\$73.44
461551012-3	\$73.44	461560036-3	\$73.44	461570002-3	\$73.44
461551013-4	\$73.44	461560037-4	\$73.44	461570003-4	\$73.44
461551014-5	\$73.44	461560038-5	\$73.44	461570004-5	\$73.44
461560001-1	\$73.44	461561001-4	\$73.44	461570005-6	\$73.44
461560002-2	\$73.44	461561002-5	\$73.44	461570006-7	\$73.44
461560003-3	\$73.44	461561003-6	\$73.44	461570007-8	\$73.44
461560004-4	\$73.44	461561004-7	\$73.44	461570008-9	\$73.44
461560005-5	\$73.44	461561005-8	\$73.44	461570009-0	\$73.44
461560006-6	\$73.44	461561006-9	\$73.44	461570010-0	\$73.44
461560007-7	\$73.44	461561007-0	\$73.44	461570011-1	\$73.44
461560008-8	\$73.44	461561008-1	\$73.44	461570012-2	\$73.44
461560009-9	\$73.44	461561009-2	\$73.44	461570013-3	\$73.44
461560010-9	\$73.44	461561010-2	\$73.44	461570014-4	\$73.44
461560011-0	\$73.44	461561011-3	\$73.44	461570015-5	\$73.44
461560012-1	\$73.44	461561012-4	\$73.44	461570016-6	\$73.44

# Zone 44 FY 2023-2024 Assessments

APN	Assessment	APN	Assessment	APN	Assessment
461570017-7	\$73.44	461572005-2	\$73.44	461580018-9	\$73.44
461570018-8	\$73.44	461572006-3	\$73.44	461580019-0	\$73.44
461570019-9	\$73.44	461572007-4	\$73.44	461580020-0	\$73.44
461570020-9	\$73.44	461572008-5	\$73.44	461580021-1	\$73.44
461570021-0	\$73.44	461572009-6	\$73.44	461580022-2	\$73.44
461570022-1	\$73.44	461572010-6	\$73.44	461580023-3	\$73.44
461571001-5	\$73.44	461572011-7	\$73.44	461580024-4	\$73.44
461571002-6	\$73.44	461572012-8	\$73.44	461580025-5	\$73.44
461571003-7	\$73.44	461572013-9	\$73.44	461580026-6	\$73.44
461571004-8	\$73.44	461572014-0	\$73.44	461580027-7	\$73.44
461571005-9	\$73.44	461572015-1	\$73.44	461580028-8	\$73.44
461571006-0	\$73.44	461572016-2	\$73.44	461581001-6	\$73.44
461571007-1	\$73.44	461572017-3	\$73.44	461581002-7	\$73.44
461571008-2	\$73.44	461572018-4	\$73.44	461581003-8	\$73.44
461571009-3	\$73.44	461572019-5	\$73.44	461581004-9	\$73.44
461571010-3	\$73.44	461572020-5	\$73.44	461581005-0	\$73.44
461571011-4	\$73.44	461572021-6	\$73.44	461581006-1	\$73.44
461571012-5	\$73.44	461572022-7	\$73.44	461581007-2	\$73.44
461571013-6	\$73.44	461572023-8	\$73.44	461581008-3	\$73.44
461571014-7	\$73.44	461572024-9	\$73.44	461581009-4	\$73.44
461571015-8	\$73.44	461572025-0	\$73.44	461581010-4	\$73.44
461571016-9	\$73.44	461580001-3	\$73.44	461581011-5	\$73.44
461571017-0	\$73.44	461580002-4	\$73.44	461581012-6	\$73.44
461571018-1	\$73.44	461580003-5	\$73.44	461581013-7	\$73.44
461571019-2	\$73.44	461580004-6	\$73.44	461581014-8	\$73.44
461571020-2	\$73.44	461580005-7	\$73.44	461581015-9	\$73.44
461571021-3	\$73.44	461580006-8	\$73.44	461582001-9	\$73.44
461571022-4	\$73.44	461580007-9	\$73.44	461582002-0	\$73.44
461571023-5	\$73.44	461580008-0	\$73.44	461582003-1	\$73.44
461571024-6	\$73.44	461580009-1	\$73.44	461582004-2	\$73.44
461571025-7	\$73.44	461580010-1	\$73.44	461582005-3	\$73.44
461571026-8	\$73.44	461580011-2	\$73.44	461582006-4	\$73.44
461571027-9	\$73.44	461580012-3	\$73.44	461582007-5	\$73.44
461571028-0	\$73.44	461580013-4	\$73.44	461582008-6	\$73.44
461572001-8	\$73.44	461580014-5	\$73.44	461582009-7	\$73.44
461572002-9	\$73.44	461580015-6	\$73.44	461582010-7	\$73.44
461572003-0	\$73.44	461580016-7	\$73.44	461582011-8	\$73.44
461572004-1	\$73.44	461580017-8	\$73.44	461582012-9	\$73.44

## Zone 44 FY 2023-2024 Assessments

APN	Assessment	APN	Assessment	APN	Assessment
461582013-0	\$73.44	461592018-6	\$73.44	461601015-0	\$73.44
461582014-1	\$73.44	461592019-7	\$73.44	461602001-0	\$73.44
461582015-2	\$73.44	461592020-7	\$73.44	461602002-1	\$73.44
461590001-4	\$73.44	461592021-8	\$73.44	461602003-2	\$73.44
461590002-5	\$73.44	461592022-9	\$73.44	461602004-3	\$73.44
461590003-6	\$73.44	461592023-0	\$73.44	461602005-4	\$73.44
461590004-7	\$73.44	461592024-1	\$73.44	461602006-5	\$73.44
461590005-8	\$73.44	461592025-2	\$73.44	461602007-6	\$73.44
461590006-9	\$73.44	461592026-3	\$73.44	461602008-7	\$73.44
461590007-0	\$73.44	461592027-4	\$73.44	461602009-8	\$73.44
461591001-7	\$73.44	461592028-5	\$73.44	461602010-8	\$73.44
461591002-8	\$73.44	461592029-6	\$73.44	461602011-9	\$73.44
461591003-9	\$73.44	461592030-6	\$73.44	461602012-0	\$73.44
461591004-0	\$73.44	461592031-7	\$73.44	461602013-1	\$73.44
461591005-1	\$73.44	461592032-8	\$73.44	461602014-2	\$73.44
461591006-2	\$73.44	461592033-9	\$73.44	461602015-3	\$73.44
461591007-3	\$73.44	461592034-0	\$73.44	461720001-5	\$73.44
461591008-4	\$73.44	461592035-1	\$73.44	461720002-6	\$73.44
461591009-5	\$73.44	461592036-2	\$73.44	461720003-7	\$73.44
461591010-5	\$73.44	461600001-4	\$73.44	461720004-8	\$73.44
461591011-6	\$73.44	461600002-5	\$73.44	461720005-9	\$73.44
461592001-0	\$73.44	461600003-6	\$73.44	461720006-0	\$73.44
461592002-1	\$73.44	461600004-7	\$73.44	461720007-1	\$73.44
461592003-2	\$73.44	461600005-8	\$73.44	461720008-2	\$73.44
461592004-3	\$73.44	461601001-7	\$73.44	461720009-3	\$73.44
461592005-4	\$73.44	461601002-8	\$73.44	461720010-3	\$73.44
461592006-5	\$73.44	461601003-9	\$73.44	461720011-4	\$73.44
461592007-6	\$73.44	461601004-0	\$73.44	461720012-5	\$73.44
461592008-7	\$73.44	461601005-1	\$73.44	461720013-6	\$73.44
461592009-8	\$73.44	461601006-2	\$73.44	461720014-7	\$73.44
461592010-8	\$73.44	461601007-3	\$73.44	461720015-8	\$73.44
461592011-9	\$73.44	461601008-4	\$73.44	461720016-9	\$73.44
461592012-0	\$73.44	461601009-5	\$73.44	461720017-0	\$73.44
461592013-1	\$73.44	461601010-5	\$73.44	461720018-1	\$73.44
461592014-2	\$73.44	461601011-6	\$73.44	461720019-2	\$73.44
461592015-3	\$73.44	461601012-7	\$73.44	461720020-2	\$73.44
461592016-4	\$73.44	461601013-8	\$73.44	461720021-3	\$73.44
461592017-5	\$73.44	461601014-9	\$73.44	461720022-4	\$73.44

## Zone 44 FY 2023-2024 Assessments

APN	Assessment	APN	Assessment	APN	Assessment
461720023-5	\$73.44	461730006-1	\$73.44	461731021-7	\$73.44
461720024-6	\$73.44	461730007-2	\$73.44	461731022-8	\$73.44
461720025-7	\$73.44	461730008-3	\$73.44	461731023-9	\$73.44
461720026-8	\$73.44	461730009-4	\$73.44	461731024-0	\$73.44
461720027-9	\$73.44	461730010-4	\$73.44	461731025-1	\$73.44
461720028-0	\$73.44	461730011-5	\$73.44	461731026-2	\$73.44
461720029-1	\$73.44	461730012-6	\$73.44	461731027-3	\$73.44
461720030-1	\$73.44	461730013-7	\$73.44	461731028-4	\$73.44
461720031-2	\$73.44	461730014-8	\$73.44	480440001-9	\$73.44
461720032-3	\$73.44	461730015-9	\$73.44	480440002-0	\$73.44
461720033-4	\$73.44	461730016-0	\$73.44	480440003-1	\$73.44
461720034-5	\$73.44	461730017-1	\$73.44	480440004-2	\$73.44
461720035-6	\$73.44	461730018-2	\$73.44	480440005-3	\$73.44
461720036-7	\$73.44	461730019-3	\$73.44	480440006-4	\$73.44
461720037-8	\$73.44	461730020-3	\$73.44	480440007-5	\$73.44
461720038-9	\$73.44	461730021-4	\$73.44	480440008-6	\$73.44
461720039-0	\$73.44	461730022-5	\$73.44	480440009-7	\$73.44
461721001-8	\$73.44	461730023-6	\$73.44	480440010-7	\$73.44
461721002-9	\$73.44	461731001-9	\$73.44	480440011-8	\$73.44
461721003-0	\$73.44	461731002-0	\$73.44	480440012-9	\$73.44
461721004-1	\$73.44	461731003-1	\$73.44	480440013-0	\$73.44
461721005-2	\$73.44	461731004-2	\$73.44	480440014-1	\$73.44
461721006-3	\$73.44	461731005-3	\$73.44	480440015-2	\$73.44
461721007-4	\$73.44	461731006-4	\$73.44	480440016-3	\$73.44
461721008-5	\$73.44	461731007-5	\$73.44	480440017-4	\$73.44
461721009-6	\$73.44	461731008-6	\$73.44	480440018-5	\$73.44
461721010-6	\$73.44	461731009-7	\$73.44	480440019-6	\$73.44
461721011-7	\$73.44	461731010-7	\$73.44	480440020-6	\$73.44
461721012-8	\$73.44	461731011-8	\$73.44	480440021-7	\$73.44
461722001-1	\$73.44	461731012-9	\$73.44	480440022-8	\$73.44
461722002-2	\$73.44	461731013-0	\$73.44	480440023-9	\$73.44
461722003-3	\$73.44	461731014-1	\$73.44	480440024-0	\$73.44
461722004-4	\$73.44	461731015-2	\$73.44	480440025-1	\$73.44
461730001-6	\$73.44	461731016-3	\$73.44	480440026-2	\$73.44
461730002-7	\$73.44	461731017-4	\$73.44	480440027-3	\$73.44
461730003-8	\$73.44	461731018-5	\$73.44	480440028-4	\$73.44
461730004-9	\$73.44	461731019-6	\$73.44	480440029-5	\$73.44
461730005-0	\$73.44	461731020-6	\$73.44	480440030-5	\$73.44

# Zone 44

## FY 2023-2024 Assessments

APN	Assessment	APN	Assessment	APN	Assessment
480440031-6	\$73.44	480450013-1	\$73.44	480481008-3	\$73.44
480440032-7	\$73.44	480450014-2	\$73.44	480481009-4	\$73.44
480440033-8	\$73.44	480450015-3	\$73.44	480481010-4	\$73.44
480440034-9	\$73.44	480450016-4	\$73.44	480481011-5	\$73.44
480440035-0	\$73.44	480450017-5	\$73.44	480481012-6	\$73.44
480440036-1	\$73.44	480450018-6	\$73.44	480481013-7	\$73.44
480440037-2	\$73.44	480480001-3	\$73.44	480481014-8	\$73.44
480440038-3	\$73.44	480480002-4	\$73.44	480481015-9	\$73.44
480440039-4	\$73.44	480480003-5	\$73.44	480481016-0	\$73.44
480440040-4	\$73.44	480480004-6	\$73.44	480481017-1	\$73.44
480440041-5	\$73.44	480480005-7	\$73.44	480481018-2	\$73.44
480440042-6	\$73.44	480480006-8	\$73.44	480481019-3	\$73.44
480440043-7	\$73.44	480480007-9	\$73.44	480481020-3	\$73.44
480440044-8	\$73.44	480480008-0	\$73.44	480481021-4	\$73.44
480440045-9	\$73.44	480480009-1	\$73.44	480481022-5	\$73.44
480440046-0	\$73.44	480480010-1	\$73.44	480481025-8	\$73.44
480440047-1	\$73.44	480480011-2	\$73.44	480481026-9	\$73.44
480440048-2	\$73.44	480480012-3	\$73.44	480630001-6	\$73.44
480440049-3	\$73.44	480480013-4	\$73.44	480630002-7	\$73.44
480440050-3	\$73.44	480480014-5	\$73.44	480630003-8	\$73.44
480440051-4	\$73.44	480480015-6	\$73.44	480630004-9	\$73.44
480440052-5	\$73.44	480480016-7	\$73.44	480630005-0	\$73.44
480440053-6	\$73.44	480480017-8	\$73.44	480630006-1	\$73.44
480440054-7	\$73.44	480480018-9	\$73.44	480630007-2	\$73.44
480440055-8	\$73.44	480480019-0	\$73.44	480630008-3	\$73.44
480440056-9	\$73.44	480480020-0	\$73.44	480630009-4	\$73.44
480450001-0	\$73.44	480480021-1	\$73.44	480630010-4	\$73.44
480450002-1	\$73.44	480480022-2	\$73.44	480630011-5	\$73.44
480450003-2	\$73.44	480480023-3	\$73.44	480630012-6	\$73.44
480450004-3	\$73.44	480480024-4	\$73.44	480630013-7	\$73.44
480450005-4	\$73.44	480480025-5	\$73.44	480630014-8	\$73.44
480450006-5	\$73.44	480480026-6	\$73.44	480630015-9	\$73.44
480450007-6	\$73.44	480480027-7	\$73.44	480630016-0	\$73.44
480450008-7	\$73.44	480481001-6	\$73.44	480630017-1	\$73.44
480450009-8	\$73.44	480481002-7	\$73.44	480630018-2	\$73.44
480450010-8	\$73.44	480481003-8	\$73.44	480630019-3	\$73.44
480450011-9	\$73.44	480481004-9	\$73.44	480630020-3	\$73.44
480450012-0	\$73.44	480481005-0	\$73.44	480630021-4	\$73.44



# Zone 44 FY 2023-2024 Assessments

<b>APN</b>	<b>Assessment</b>
480630022-5	\$73.44
480630023-6	\$73.44
480630024-7	\$73.44
480630025-8	\$73.44
480630026-9	\$73.44
480630027-0	\$73.44
480630028-1	\$73.44
480630029-2	\$73.44
480630030-2	\$73.44
480630031-3	\$73.44
480630032-4	\$73.44
480630033-5	\$73.44
480630034-6	\$73.44
480630035-7	\$73.44
480630036-8	\$73.44
480630037-9	\$73.44
480630038-0	\$73.44
480631001-9	\$73.44
480631002-0	\$73.44
480631003-1	\$73.44
480631004-2	\$73.44
480631005-3	\$73.44
480631006-4	\$73.44
480631007-5	\$73.44
480631008-6	\$73.44
480631009-7	\$73.44
480631010-7	\$73.44
480631011-8	\$73.44
480631012-9	\$73.44
480631013-0	\$73.44
480631014-1	\$73.44
480631015-2	\$73.44

# Zone 45 FY 2023-2024 Assessments

APN	Assessment	APN	Assessment	APN	Assessment
136460001-5	\$313.14	136461002-9	\$313.14	136480010-5	\$313.14
136460002-6	\$313.14	136461003-0	\$313.14	136481001-0	\$313.14
136460003-7	\$313.14	136470001-6	\$313.14	136481002-1	\$313.14
136460004-8	\$313.14	136470002-7	\$313.14	136481003-2	\$313.14
136460005-9	\$313.14	136470003-8	\$313.14	136481004-3	\$313.14
136460006-0	\$313.14	136470004-9	\$313.14	136481005-4	\$313.14
136460007-1	\$313.14	136470005-0	\$313.14	136481006-5	\$313.14
136460008-2	\$313.14	136470006-1	\$313.14	136482001-3	\$313.14
136460009-3	\$313.14	136470007-2	\$313.14	136482002-4	\$313.14
136460010-3	\$313.14	136470008-3	\$313.14	136482003-5	\$313.14
136460011-4	\$313.14	136470009-4	\$313.14	136482004-6	\$313.14
136460012-5	\$313.14	136470010-4	\$313.14	136482005-7	\$313.14
136460013-6	\$313.14	136470011-5	\$313.14	136482006-8	\$313.14
136460014-7	\$313.14	136470012-6	\$313.14	136490001-8	\$313.14
136460015-8	\$313.14	136470013-7	\$313.14	136490002-9	\$313.14
136460016-9	\$313.14	136470014-8	\$313.14	136490003-0	\$313.14
136460017-0	\$313.14	136470015-9	\$313.14	136490004-1	\$313.14
136460018-1	\$313.14	136470016-0	\$313.14	136490005-2	\$313.14
136460019-2	\$313.14	136470017-1	\$313.14	136490006-3	\$313.14
136460020-2	\$313.14	136470018-2	\$313.14	136490007-4	\$313.14
136460021-3	\$313.14	136470019-3	\$313.14	136490008-5	\$313.14
136460022-4	\$313.14	136470020-3	\$313.14	136490009-6	\$313.14
136460023-5	\$313.14	136470021-4	\$313.14	136490010-6	\$313.14
136460024-6	\$313.14	136470022-5	\$313.14	136490011-7	\$313.14
136460025-7	\$313.14	136471001-9	\$313.14	136490012-8	\$313.14
136460026-8	\$313.14	136471002-0	\$313.14	136490013-9	\$313.14
136460027-9	\$313.14	136471003-1	\$313.14	136490014-0	\$313.14
136460028-0	\$313.14	136471004-2	\$313.14	136490015-1	\$313.14
136460029-1	\$313.14	136471005-3	\$313.14	136490016-2	\$313.14
136460030-1	\$313.14	136480001-7	\$313.14	136490017-3	\$313.14
136460031-2	\$313.14	136480002-8	\$313.14	136490018-4	\$313.14
136460032-3	\$313.14	136480003-9	\$313.14	136490019-5	\$313.14
136460033-4	\$313.14	136480004-0	\$313.14	136490020-5	\$313.14
136460034-5	\$313.14	136480005-1	\$313.14	136490021-6	\$313.14
136460035-6	\$313.14	136480006-2	\$313.14	136490022-7	\$313.14
136460036-7	\$313.14	136480007-3	\$313.14	136490023-8	\$313.14
136460037-8	\$313.14	136480008-4	\$313.14	136490024-9	\$313.14
136461001-8	\$313.14	136480009-5	\$313.14	136500001-8	\$313.14

## Zone 45 FY 2023-2024 Assessments

APN	Assessment	APN	Assessment	APN	Assessment
136500002-9	\$313.14	136512007-1	\$313.14	136530014-3	\$313.14
136500003-0	\$313.14	136512008-2	\$313.14	136530015-4	\$313.14
136500004-1	\$313.14	136512009-3	\$313.14	136530016-5	\$313.14
136500005-2	\$313.14	136520001-0	\$313.14	136530017-6	\$313.14
136500006-3	\$313.14	136520002-1	\$313.14	136530018-7	\$313.14
136500007-4	\$313.14	136520003-2	\$313.14	136530019-8	\$313.14
136500008-5	\$313.14	136520004-3	\$313.14	136530020-8	\$313.14
136500009-6	\$313.14	136520005-4	\$313.14	136530021-9	\$313.14
136500010-6	\$313.14	136521001-3	\$313.14	136530022-0	\$313.14
136500011-7	\$313.14	136521002-4	\$313.14	136530023-1	\$313.14
136500012-8	\$313.14	136521003-5	\$313.14	136530024-2	\$313.14
136500013-9	\$313.14	136521004-6	\$313.14	136530025-3	\$313.14
136500014-0	\$313.14	136521005-7	\$313.14	136530026-4	\$313.14
136500015-1	\$313.14	136521006-8	\$313.14	136530027-5	\$313.14
136500016-2	\$313.14	136521007-9	\$313.14	136530028-6	\$313.14
136500017-3	\$313.14	136521008-0	\$313.14	136530029-7	\$313.14
136500018-4	\$313.14	136522001-6	\$313.14	136530030-7	\$313.14
136500019-5	\$313.14	136522002-7	\$313.14	136530031-8	\$313.14
136500020-5	\$313.14	136522003-8	\$313.14	136530032-9	\$313.14
136500021-6	\$313.14	136522004-9	\$313.14		
136500022-7	\$313.14	136522005-0	\$313.14		
136500023-8	\$313.14	136522006-1	\$313.14		
136500024-9	\$313.14	136522007-2	\$313.14		
136510001-9	\$313.14	136522008-3	\$313.14		
136510002-0	\$313.14	136522009-4	\$313.14		
136510003-1	\$313.14	136530001-1	\$313.14		
136510004-2	\$313.14	136530002-2	\$313.14		
136510005-3	\$313.14	136530003-3	\$313.14		
136510006-4	\$313.14	136530004-4	\$313.14		
136511001-2	\$313.14	136530005-5	\$313.14		
136511002-3	\$313.14	136530006-6	\$313.14		
136511003-4	\$313.14	136530007-7	\$313.14		
136512001-5	\$313.14	136530008-8	\$313.14		
136512002-6	\$313.14	136530009-9	\$313.14		
136512003-7	\$313.14	136530010-9	\$313.14		
136512004-8	\$313.14	136530011-0	\$313.14		
136512005-9	\$313.14	136530012-1	\$313.14		
136512006-0	\$313.14	136530013-2	\$313.14		

Zone 53  
FY 2023-2024 Assessments

APN	Assessment
963430001-8	\$539.65
963430002-9	\$539.65
963431001-1	\$539.65
963431002-2	\$539.65
963431003-3	\$539.65
963431004-4	\$539.65
963431005-5	\$539.65
963431006-6	\$539.65
963431007-7	\$539.65
963431008-8	\$539.65
963431009-9	\$539.65
963431010-9	\$539.65
963431011-0	\$539.65
963431012-1	\$539.65
963431013-2	\$539.65
963431014-3	\$539.65
963431015-4	\$539.65
963431016-5	\$539.65
963431017-6	\$539.65
963431018-7	\$539.65
963431019-8	\$539.65
963431020-8	\$539.65
963431021-9	\$539.65
963431022-0	\$539.65
963431023-1	\$539.65
963431024-2	\$539.65
963431025-3	\$539.65
963431026-4	\$539.65
963431027-5	\$539.65
963431028-6	\$539.65
963431029-7	\$539.65
963431030-7	\$539.65

## Zone 55 FY 2023-2024 Assessments

APN	Assessment	APN	Assessment	APN	Assessment
480460001-1	\$84.14	480470001-2	\$84.14	480471013-6	\$84.14
480460002-2	\$84.14	480470002-3	\$84.14	480471014-7	\$84.14
480460007-7	\$84.14	480470003-4	\$84.14	480471015-8	\$84.14
480460008-8	\$84.14	480470004-5	\$84.14	480471016-9	\$84.14
480460009-9	\$84.14	480470005-6	\$84.14	480471017-0	\$84.14
480460010-9	\$84.14	480470006-7	\$84.14	480471018-1	\$84.14
480460011-0	\$84.14	480470007-8	\$84.14	480471019-2	\$84.14
480460012-1	\$84.14	480470008-9	\$84.14	480471020-2	\$84.14
480460013-2	\$84.14	480470009-0	\$84.14	480471021-3	\$84.14
480460014-3	\$84.14	480470010-0	\$84.14	480471022-4	\$84.14
480460015-4	\$84.14	480470011-1	\$84.14		
480460016-5	\$84.14	480470012-2	\$84.14		
480460017-6	\$84.14	480470013-3	\$84.14		
480460018-7	\$84.14	480470014-4	\$84.14		
480460019-8	\$84.14	480470015-5	\$84.14		
480460020-8	\$84.14	480470016-6	\$84.14		
480460021-9	\$84.14	480470017-7	\$84.14		
480460022-0	\$84.14	480470018-8	\$84.14		
480460023-1	\$84.14	480470019-9	\$84.14		
480460024-2	\$84.14	480470020-9	\$84.14		
480460025-3	\$84.14	480470021-0	\$84.14		
480460027-5	\$84.14	480470022-1	\$84.14		
480460028-6	\$84.14	480470023-2	\$84.14		
480460029-7	\$84.14	480470024-3	\$84.14		
480460030-7	\$84.14	480470025-4	\$84.14		
480461001-4	\$84.14	480470026-5	\$84.14		
480461002-5	\$84.14	480471001-5	\$84.14		
480461003-6	\$84.14	480471002-6	\$84.14		
480461004-7	\$84.14	480471003-7	\$84.14		
480461005-8	\$84.14	480471004-8	\$84.14		
480461006-9	\$84.14	480471005-9	\$84.14		
480461007-0	\$84.14	480471006-0	\$84.14		
480461008-1	\$84.14	480471007-1	\$84.14		
480461009-2	\$84.14	480471008-2	\$84.14		
480461010-2	\$84.14	480471009-3	\$84.14		
480462001-7	\$84.14	480471010-3	\$84.14		
480462002-8	\$84.14	480471011-4	\$84.14		
480462003-9	\$84.14	480471012-5	\$84.14		

## Zone 57 FY 2023-2024 Assessments

APN	Assessment
966040002-5	\$349.29
966040003-6	\$349.29
966040004-7	\$349.29
966040005-8	\$349.29
966040006-9	\$349.29
966040007-0	\$349.29
966040008-1	\$349.29
966040009-2	\$349.29
966040010-2	\$349.29
966040011-3	\$349.29
966040012-4	\$349.29
966040013-5	\$349.29
966040014-6	\$349.29
966040015-7	\$349.29
966040016-8	\$349.29
966040017-9	\$349.29
966040018-0	\$349.29
966040019-1	\$349.29
966040020-1	\$349.29
966040021-2	\$349.29
966040022-3	\$349.29
966040023-4	\$349.29
966040024-5	\$349.29
966040025-6	\$349.29
966040026-7	\$349.29
966040027-8	\$349.29
966040028-9	\$349.29
966040029-0	\$349.29
966040030-0	\$349.29
966040031-1	\$349.29
966040032-2	\$349.29
966040033-3	\$349.29
966040034-4	\$349.29
966040035-5	\$349.29
966040036-6	\$349.29
966040037-7	\$349.29
966040038-8	\$349.29
966040039-9	\$349.29

APN	Assessment
966040040-9	\$349.29
966040041-0	\$349.29
966041001-7	\$349.29
966041002-8	\$349.29
966041003-9	\$349.29
966041004-0	\$349.29
966041005-1	\$349.29
966041006-2	\$349.29
966041007-3	\$349.29
966041008-4	\$349.29
966041009-5	\$349.29
966041010-5	\$349.29
966041011-6	\$349.29
966041012-7	\$349.29
966041013-8	\$349.29
966041014-9	\$349.29

Zone 58  
FY 2023-2024 Assessments

APN	Assessment
273060063-7	\$906.72
273060064-8	\$906.72
273060065-9	\$906.72
273060066-0	\$906.72
273060067-1	\$906.72
273060068-2	\$906.72
273060069-3	\$906.72
273060070-3	\$906.72
273060071-4	\$906.72

# Zone 66 FY 2023-2024 Assessments

APN	Assessment
457310011-6	\$284.95
457310012-7	\$284.95
457310013-8	\$284.95
457310014-9	\$284.95
457310015-0	\$284.95
457310016-1	\$284.95
457310017-2	\$284.95
457310018-3	\$284.95
457310019-4	\$284.95
457310020-4	\$284.95
457310021-5	\$284.95
457310022-6	\$284.95
457310023-7	\$284.95
457311001-0	\$284.95
457311002-1	\$284.95
457311003-2	\$284.95
457311004-3	\$284.95
457311005-4	\$284.95
457311006-5	\$284.95
457311007-6	\$284.95
457311008-7	\$284.95
457311009-8	\$284.95
457311010-8	\$284.95
457311011-9	\$284.95
457311012-0	\$284.95
457311013-1	\$284.95
457311014-2	\$284.95
457311015-3	\$284.95
457311016-4	\$284.95
457311017-5	\$284.95
457311018-6	\$284.95



Zone 68  
FY 2023-2024 Assessments

APN	Assessment
273061001-4	\$789.32
273061002-5	\$789.32
273061003-6	\$789.32
273061004-7	\$789.32
273061005-8	\$789.32
273061006-9	\$789.32
273061007-0	\$789.32
273061008-1	\$789.32
273061009-2	\$789.32
273061010-2	\$789.32
273061011-3	\$789.32
273061012-4	\$789.32
273061013-5	\$789.32
273061014-6	\$789.32
273061015-7	\$789.32
273061016-8	\$789.32
273061017-9	\$789.32
273061018-0	\$789.32
273061019-1	\$789.32
273061020-1	\$789.32
273061021-2	\$789.32
273061022-3	\$789.32
273061023-4	\$789.32

# Zone 72

## FY 2023-2024 Assessments

APN	Assessment	APN	Assessment	APN	Assessment
255390001-9	\$285.59	255392006-0	\$285.59	255400017-4	\$285.59
255390002-0	\$285.59	255392007-1	\$285.59	255400018-5	\$285.59
255390003-1	\$285.59	255392008-2	\$285.59	255400019-6	\$285.59
255390004-2	\$285.59	255392009-3	\$285.59	255400020-6	\$285.59
255390005-3	\$285.59	255392010-3	\$285.59	255400021-7	\$285.59
255390006-4	\$285.59	255392011-4	\$285.59	255400022-8	\$285.59
255390007-5	\$285.59	255392012-5	\$285.59	255400023-9	\$285.59
255390008-6	\$285.59	255392013-6	\$285.59	255400024-0	\$285.59
255391001-2	\$285.59	255392014-7	\$285.59	255401001-2	\$285.59
255391002-3	\$285.59	255392015-8	\$285.59	255401002-3	\$285.59
255391003-4	\$285.59	255392016-9	\$285.59	255401003-4	\$285.59
255391004-5	\$285.59	255392017-0	\$285.59	255401004-5	\$285.59
255391005-6	\$285.59	255392018-1	\$285.59	255401005-6	\$285.59
255391006-7	\$285.59	255392019-2	\$285.59	255401006-7	\$285.59
255391007-8	\$285.59	255392020-2	\$285.59	255401007-8	\$285.59
255391008-9	\$285.59	255392021-3	\$285.59	255402001-5	\$285.59
255391009-0	\$285.59	255392022-4	\$285.59	255402002-6	\$285.59
255391010-0	\$285.59	255392023-5	\$285.59	255402003-7	\$285.59
255391011-1	\$285.59	255392024-6	\$285.59	255402004-8	\$285.59
255391012-2	\$285.59	255392025-7	\$285.59	255402005-9	\$285.59
255391013-3	\$285.59	255392026-8	\$285.59	255402006-0	\$285.59
255391014-4	\$285.59	255392027-9	\$285.59	255402007-1	\$285.59
255391015-5	\$285.59	255400001-9	\$285.59	255402008-2	\$285.59
255391016-6	\$285.59	255400002-0	\$285.59	255402009-3	\$285.59
255391017-7	\$285.59	255400003-1	\$285.59	255402010-3	\$285.59
255391018-8	\$285.59	255400004-2	\$285.59	255402011-4	\$285.59
255391019-9	\$285.59	255400005-3	\$285.59	255402012-5	\$285.59
255391020-9	\$285.59	255400006-4	\$285.59	255402013-6	\$285.59
255391021-0	\$285.59	255400007-5	\$285.59	255402014-7	\$285.59
255391022-1	\$285.59	255400008-6	\$285.59	255402015-8	\$285.59
255391023-2	\$285.59	255400009-7	\$285.59	255402016-9	\$285.59
255391024-3	\$285.59	255400010-7	\$285.59	255403001-8	\$285.59
255391025-4	\$285.59	255400011-8	\$285.59	255403002-9	\$285.59
255392001-5	\$285.59	255400012-9	\$285.59	255403003-0	\$285.59
255392002-6	\$285.59	255400013-0	\$285.59	255403004-1	\$285.59
255392003-7	\$285.59	255400014-1	\$285.59	255403005-2	\$285.59
255392004-8	\$285.59	255400015-2	\$285.59	255403006-3	\$285.59
255392005-9	\$285.59	255400016-3	\$285.59	255403007-4	\$285.59

# Zone 72

## FY 2023-2024 Assessments

APN	Assessment	APN	Assessment	APN	Assessment
255410001-0	\$285.59	255420011-0	\$285.59	255430004-5	\$285.59
255410002-1	\$285.59	255420012-1	\$285.59	255430005-6	\$285.59
255410003-2	\$285.59	255420013-2	\$285.59	255430006-7	\$285.59
255410004-3	\$285.59	255420014-3	\$285.59	255430007-8	\$285.59
255410005-4	\$285.59	255420015-4	\$285.59	255430008-9	\$285.59
255410006-5	\$285.59	255420016-5	\$285.59	255430009-0	\$285.59
255410007-6	\$285.59	255420017-6	\$285.59	255430010-0	\$285.59
255410008-7	\$285.59	255420018-7	\$285.59	255430011-1	\$285.59
255410009-8	\$285.59	255420019-8	\$285.59	255430012-2	\$285.59
255410010-8	\$285.59	255420020-8	\$285.59	255430013-3	\$285.59
255410011-9	\$285.59	255420021-9	\$285.59	255430014-4	\$285.59
255410012-0	\$285.59	255420022-0	\$285.59	255430015-5	\$285.59
255410013-1	\$285.59	255420023-1	\$285.59	255430016-6	\$285.59
255410014-2	\$285.59	255421001-4	\$285.59	255430017-7	\$285.59
255410015-3	\$285.59	255421002-5	\$285.59	255430018-8	\$285.59
255410016-4	\$285.59	255421003-6	\$285.59	255430019-9	\$285.59
255410017-5	\$285.59	255421004-7	\$285.59	255430020-9	\$285.59
255410018-6	\$285.59	255421005-8	\$285.59	255430021-0	\$285.59
255410019-7	\$285.59	255421006-9	\$285.59	255430022-1	\$285.59
255410020-7	\$285.59	255421007-0	\$285.59	255430023-2	\$285.59
255410021-8	\$285.59	255421008-1	\$285.59	255430024-3	\$285.59
255410022-9	\$285.59	255421009-2	\$285.59	255430025-4	\$285.59
255410023-0	\$285.59	255421010-2	\$285.59	255430026-5	\$285.59
255410024-1	\$285.59	255421011-3	\$285.59	255431001-5	\$285.59
255410025-2	\$285.59	255421012-4	\$285.59	255431002-6	\$285.59
255410026-3	\$285.59	255421013-5	\$285.59	255431003-7	\$285.59
255410027-4	\$285.59	255421014-6	\$285.59	255431004-8	\$285.59
255410028-5	\$285.59	255421015-7	\$285.59	255431005-9	\$285.59
255420001-1	\$285.59	255422001-7	\$285.59	255431006-0	\$285.59
255420002-2	\$285.59	255422002-8	\$285.59	255431007-1	\$285.59
255420003-3	\$285.59	255422003-9	\$285.59	255431008-2	\$285.59
255420004-4	\$285.59	255422004-0	\$285.59	255432001-8	\$285.59
255420005-5	\$285.59	255422005-1	\$285.59	255432002-9	\$285.59
255420006-6	\$285.59	255422006-2	\$285.59	255432003-0	\$285.59
255420007-7	\$285.59	255422007-3	\$285.59	255432004-1	\$285.59
255420008-8	\$285.59	255430001-2	\$285.59	255432005-2	\$285.59
255420009-9	\$285.59	255430002-3	\$285.59	255432006-3	\$285.59
255420010-9	\$285.59	255430003-4	\$285.59	255432007-4	\$285.59

## Zone 72 FY 2023-2024 Assessments

APN	Assessment	APN	Assessment	APN	Assessment
255432008-5	\$285.59	255441021-4	\$285.59	255450020-1	\$285.59
255432009-6	\$285.59	255441022-5	\$285.59	255450021-2	\$285.59
255432010-6	\$285.59	255441023-6	\$285.59	255450022-3	\$285.59
255432011-7	\$285.59	255441024-7	\$285.59	255450023-4	\$285.59
255432012-8	\$285.59	255441025-8	\$285.59	255450024-5	\$285.59
255432013-9	\$285.59	255441026-9	\$285.59	255450025-6	\$285.59
255432014-0	\$285.59	255441027-0	\$285.59	255450026-7	\$285.59
255440001-3	\$285.59	255441028-1	\$285.59	255450027-8	\$285.59
255440002-4	\$285.59	255441029-2	\$285.59	255450028-9	\$285.59
255440003-5	\$285.59	255441030-2	\$285.59	255450029-0	\$285.59
255440004-6	\$285.59	255441031-3	\$285.59	255450030-0	\$285.59
255440005-7	\$285.59	255441032-4	\$285.59	255450031-1	\$285.59
255440006-8	\$285.59	255441033-5	\$285.59	255451001-7	\$285.59
255440007-9	\$285.59	255441034-6	\$285.59	255451002-8	\$285.59
255440008-0	\$285.59	255441035-7	\$285.59	255451003-9	\$285.59
255440009-1	\$285.59	255441036-8	\$285.59	255451004-0	\$285.59
255440010-1	\$285.59	255441037-9	\$285.59	255451005-1	\$285.59
255440011-2	\$285.59	255441038-0	\$285.59	255451006-2	\$285.59
255441001-6	\$285.59	255441039-1	\$285.59	255451007-3	\$285.59
255441002-7	\$285.59	255450001-4	\$285.59	255460001-5	\$285.59
255441003-8	\$285.59	255450002-5	\$285.59	255460002-6	\$285.59
255441004-9	\$285.59	255450003-6	\$285.59	255460003-7	\$285.59
255441005-0	\$285.59	255450004-7	\$285.59	255460004-8	\$285.59
255441006-1	\$285.59	255450005-8	\$285.59	255460005-9	\$285.59
255441007-2	\$285.59	255450006-9	\$285.59	255460006-0	\$285.59
255441008-3	\$285.59	255450007-0	\$285.59	255460007-1	\$285.59
255441009-4	\$285.59	255450008-1	\$285.59	255460008-2	\$285.59
255441010-4	\$285.59	255450009-2	\$285.59	255460009-3	\$285.59
255441011-5	\$285.59	255450010-2	\$285.59	255460010-3	\$285.59
255441012-6	\$285.59	255450011-3	\$285.59	255460011-4	\$285.59
255441013-7	\$285.59	255450012-4	\$285.59	255460012-5	\$285.59
255441014-8	\$285.59	255450013-5	\$285.59	255460013-6	\$285.59
255441015-9	\$285.59	255450014-6	\$285.59	255460014-7	\$285.59
255441016-0	\$285.59	255450015-7	\$285.59	255460015-8	\$285.59
255441017-1	\$285.59	255450016-8	\$285.59	255460016-9	\$285.59
255441018-2	\$285.59	255450017-9	\$285.59	255460017-0	\$285.59
255441019-3	\$285.59	255450018-0	\$285.59	255460018-1	\$285.59
255441020-3	\$285.59	255450019-1	\$285.59	255460019-2	\$285.59

## Zone 72 FY 2023-2024 Assessments

APN	Assessment	APN	Assessment	APN	Assessment
255460020-2	\$285.59	255481002-1	\$285.59	255490007-4	\$285.59
255460021-3	\$285.59	255481003-2	\$285.59	255491001-1	\$285.59
255460022-4	\$285.59	255481004-3	\$285.59	255491002-2	\$285.59
255460023-5	\$285.59	255481005-4	\$285.59	255491003-3	\$285.59
255460024-6	\$285.59	255481006-5	\$285.59	255491004-4	\$285.59
255460025-7	\$285.59	255481007-6	\$285.59	255491005-5	\$285.59
255460026-8	\$285.59	255481008-7	\$285.59	255491006-6	\$285.59
255460027-9	\$285.59	255481009-8	\$285.59	255491007-7	\$285.59
255460028-0	\$285.59	255481010-8	\$285.59	255492001-4	\$285.59
255470001-6	\$285.59	255481011-9	\$285.59	255492002-5	\$285.59
255470002-7	\$285.59	255481012-0	\$285.59	255492003-6	\$285.59
255470003-8	\$285.59	255481013-1	\$285.59	255492004-7	\$285.59
255470004-9	\$285.59	255481014-2	\$285.59	255493001-7	\$285.59
255470005-0	\$285.59	255481015-3	\$285.59	255493002-8	\$285.59
255470006-1	\$285.59	255481016-4	\$285.59	255493003-9	\$285.59
255480001-7	\$285.59	255481017-5	\$285.59	255493004-0	\$285.59
255480002-8	\$285.59	255481018-6	\$285.59	255493005-1	\$285.59
255480003-9	\$285.59	255481019-7	\$285.59	255493006-2	\$285.59
255480004-0	\$285.59	255481020-7	\$285.59	255493007-3	\$285.59
255480005-1	\$285.59	255481021-8	\$285.59	255493008-4	\$285.59
255480006-2	\$285.59	255481022-9	\$285.59	255493009-5	\$285.59
255480007-3	\$285.59	255481023-0	\$285.59	255493010-5	\$285.59
255480008-4	\$285.59	255481024-1	\$285.59	255493011-6	\$285.59
255480009-5	\$285.59	255481025-2	\$285.59		
255480010-5	\$285.59	255481026-3	\$285.59		
255480011-6	\$285.59	255481027-4	\$285.59		
255480012-7	\$285.59	255481028-5	\$285.59		
255480013-8	\$285.59	255481029-6	\$285.59		
255480014-9	\$285.59	255481030-6	\$285.59		
255480015-0	\$285.59	255481031-7	\$285.59		
255480016-1	\$285.59	255481032-8	\$285.59		
255480017-2	\$285.59	255481033-9	\$285.59		
255480018-3	\$285.59	255490001-8	\$285.59		
255480019-4	\$285.59	255490002-9	\$285.59		
255480020-4	\$285.59	255490003-0	\$285.59		
255480021-5	\$285.59	255490004-1	\$285.59		
255480022-6	\$285.59	255490005-2	\$285.59		
255481001-0	\$285.59	255490006-3	\$285.59		

# Zone 74

## FY 2023-2024 Assessments

APN	Assessment	APN	Assessment	APN	Assessment
269390001-0	\$727.49	269400012-0	\$727.49	269412007-3	\$727.49
269390002-1	\$727.49	269400013-1	\$727.49	269412008-4	\$727.49
269390003-2	\$727.49	269400014-2	\$727.49	269412009-5	\$727.49
269390004-3	\$727.49	269401001-3	\$727.49	269412010-5	\$727.49
269390005-4	\$727.49	269401002-4	\$727.49	269420001-2	\$727.49
269390006-5	\$727.49	269401003-5	\$727.49	269420002-3	\$727.49
269390007-6	\$727.49	269401004-6	\$727.49	269420003-4	\$727.49
269390008-7	\$727.49	269401005-7	\$727.49	269420004-5	\$727.49
269390009-8	\$727.49	269401006-8	\$727.49	269420005-6	\$727.49
269390010-8	\$727.49	269401007-9	\$727.49	269420006-7	\$727.49
269390011-9	\$727.49	269401008-0	\$727.49	269420007-8	\$727.49
269390012-0	\$727.49	269401009-1	\$727.49	269420008-9	\$727.49
269390013-1	\$727.49	269401010-1	\$727.49	269420009-0	\$727.49
269390014-2	\$727.49	269401011-2	\$727.49	269420010-0	\$727.49
269391001-3	\$727.49	269401012-3	\$727.49	269420011-1	\$727.49
269391002-4	\$727.49	269401013-4	\$727.49	269421001-5	\$727.49
269391003-5	\$727.49	269401014-5	\$727.49	269421002-6	\$727.49
269391004-6	\$727.49	269402001-6	\$727.49	269421003-7	\$727.49
269391005-7	\$727.49	269402002-7	\$727.49	269421004-8	\$727.49
269391006-8	\$727.49	269402003-8	\$727.49	269421005-9	\$727.49
269391007-9	\$727.49	269402004-9	\$727.49	269421006-0	\$727.49
269391008-0	\$727.49	269410001-1	\$727.49	269421007-1	\$727.49
269391009-1	\$727.49	269410002-2	\$727.49	269421008-2	\$727.49
269391010-1	\$727.49	269410003-3	\$727.49	269422001-8	\$727.49
269391011-2	\$727.49	269410004-4	\$727.49	269422002-9	\$727.49
269392001-6	\$727.49	269410005-5	\$727.49	269422003-0	\$727.49
269392002-7	\$727.49	269411001-4	\$727.49	269422004-1	\$727.49
269400001-0	\$727.49	269411002-5	\$727.49	269430001-3	\$727.49
269400002-1	\$727.49	269411003-6	\$727.49	269430002-4	\$727.49
269400003-2	\$727.49	269411004-7	\$727.49	269431001-6	\$727.49
269400004-3	\$727.49	269411005-8	\$727.49	269431002-7	\$727.49
269400005-4	\$727.49	269411006-9	\$727.49	269431003-8	\$727.49
269400006-5	\$727.49	269412001-7	\$727.49	269431004-9	\$727.49
269400007-6	\$727.49	269412002-8	\$727.49	269431005-0	\$727.49
269400008-7	\$727.49	269412003-9	\$727.49	269431006-1	\$727.49
269400009-8	\$727.49	269412004-0	\$727.49	269431007-2	\$727.49
269400010-8	\$727.49	269412005-1	\$727.49	269431008-3	\$727.49
269400011-9	\$727.49	269412006-2	\$727.49	269431009-4	\$727.49

## Zone 74 FY 2023-2024 Assessments

APN	Assessment	APN	Assessment	APN	Assessment
269431010-4	\$727.49	269441011-6	\$727.49	269452008-8	\$727.49
269431011-5	\$727.49	269441012-7	\$727.49	269460001-6	\$727.49
269431012-6	\$727.49	269441013-8	\$727.49	269460002-7	\$727.49
269431013-7	\$727.49	269441014-9	\$727.49	269460003-8	\$727.49
269431014-8	\$727.49	269442001-0	\$727.49	269460004-9	\$727.49
269431015-9	\$727.49	269442002-1	\$727.49	269460005-0	\$727.49
269432001-9	\$727.49	269442003-2	\$727.49	269460006-1	\$727.49
269432002-0	\$727.49	269442004-3	\$727.49	269460007-2	\$727.49
269432003-1	\$727.49	269442005-4	\$727.49	269460008-3	\$727.49
269432004-2	\$727.49	269442006-5	\$727.49	269460009-4	\$727.49
269432005-3	\$727.49	269442007-6	\$727.49	269460010-4	\$727.49
269432006-4	\$727.49	269442008-7	\$727.49	269460011-5	\$727.49
269432007-5	\$727.49	269442009-8	\$727.49	269460012-6	\$727.49
269432008-6	\$727.49	269450001-5	\$727.49	269460013-7	\$727.49
269432009-7	\$727.49	269450002-6	\$727.49	269460014-8	\$727.49
269432010-7	\$727.49	269450003-7	\$727.49	269460015-9	\$727.49
269432011-8	\$727.49	269450004-8	\$727.49		
269432012-9	\$727.49	269450005-9	\$727.49		
269432013-0	\$727.49	269450006-0	\$727.49		
269432014-1	\$727.49	269450007-1	\$727.49		
269432015-2	\$727.49	269450008-2	\$727.49		
269432016-3	\$727.49	269450009-3	\$727.49		
269432017-4	\$727.49	269451001-8	\$727.49		
269440001-4	\$727.49	269451002-9	\$727.49		
269440002-5	\$727.49	269451003-0	\$727.49		
269440003-6	\$727.49	269451004-1	\$727.49		
269440004-7	\$727.49	269451005-2	\$727.49		
269440005-8	\$727.49	269451006-3	\$727.49		
269441001-7	\$727.49	269451007-4	\$727.49		
269441002-8	\$727.49	269451008-5	\$727.49		
269441003-9	\$727.49	269451009-6	\$727.49		
269441004-0	\$727.49	269452001-1	\$727.49		
269441005-1	\$727.49	269452002-2	\$727.49		
269441006-2	\$727.49	269452003-3	\$727.49		
269441007-3	\$727.49	269452004-4	\$727.49		
269441008-4	\$727.49	269452005-5	\$727.49		
269441009-5	\$727.49	269452006-6	\$727.49		
269441010-5	\$727.49	269452007-7	\$727.49		

Zone 83  
FY 2023-2024 Assessments

APN
748390024-3
748390025-4

Assessment
\$6,294.12
\$1,589.43



Zone 84  
FY 2023-2024 Assessments

APN	Assessment
317210018-1	\$39,365.81
317210022-4	\$1,271.83
317210023-5	\$472.12



Zone 87  
FY 2023-2024 Assessments

<b>APN</b>	<b>Assessment</b>
650090045-1	\$278.88
650090046-2	\$139.44
650090047-3	\$233.29
650090048-4	\$241.34
650090049-5	\$270.83
650090050-5	\$206.48
650090051-6	\$163.57
650090052-7	\$624.79
650090053-8	\$45.59
650090057-2	\$321.78
670240011-9	\$386.14
670240012-0	\$2,684.18
670240016-4	\$4,352.07
670240019-7	\$5,009.04
670240023-0	\$6,036.06
670240024-1	\$23,299.55

Zone 89  
FY 2023-2024 Assessments

APN	Assessment
305170032-3	\$831.49
305170035-6	\$1,639.65
305170038-9	\$930.98
305170045-5	\$196.51
305170046-6	\$133.87
305170049-9	\$218.62
305170050-9	\$173.18
305170051-0	\$171.95
305170052-1	\$94.57
305170053-2	\$13.51
305170057-6	\$1,319.09

Zone 91  
FY 2023-2024 Assessments

APN	Assessment
552420001-3	\$745.59
552420002-4	\$745.59
552420003-5	\$745.59
552420004-6	\$745.59
552420005-7	\$745.59
552420006-8	\$745.59
552420007-9	\$745.59
552420008-0	\$745.59
552420009-1	\$745.59
552420010-1	\$745.59
552420011-2	\$745.59
552420012-3	\$745.59
552420013-4	\$745.59
552420014-5	\$745.59
552421001-6	\$745.59
552421002-7	\$745.59
552421003-8	\$745.59
552421004-9	\$745.59
552421005-0	\$745.59
552421006-1	\$745.59
552421007-2	\$745.59
552421008-3	\$745.59
552421009-4	\$745.59
552421010-4	\$745.59
552421011-5	\$745.59

Zone 92  
FY 2023-2024 Assessments

APN	Assessment
780320006-6	\$815.63
780320007-7	\$815.63
780320008-8	\$815.63
780320009-9	\$815.63
780320010-9	\$815.63
780320011-0	\$815.63
780320012-1	\$815.63
780320013-2	\$815.63
780320014-3	\$815.63
780320015-4	\$815.63
780320016-5	\$815.63
780320017-6	\$815.63
780320018-7	\$815.63
780340005-7	\$815.63
780340006-8	\$815.63
780340007-9	\$815.63
780340008-0	\$815.63
780340009-1	\$815.63
780340010-1	\$815.63
780340011-2	\$815.63
780340012-3	\$815.63
780340013-4	\$815.63

Zone 94  
FY 2023-2024 Assessments

<b>APN</b>
305180052-2
305180053-3

<b>Assessment</b>
\$5,896.17
\$1,618.75

# Zone 97

## FY 2023-2024 Assessments

APN	Assessment	APN	Assessment	APN	Assessment
321480001-1	\$431.82	321483010-8	\$431.82	321500004-5	\$431.82
321480002-2	\$431.82	321483011-9	\$431.82	321500005-6	\$431.82
321480003-3	\$431.82	321483012-0	\$431.82	321500006-7	\$431.82
321480004-4	\$431.82	321490001-2	\$431.82	321500007-8	\$431.82
321480005-5	\$431.82	321490002-3	\$431.82	321500008-9	\$431.82
321480006-6	\$431.82	321490003-4	\$431.82	321500009-0	\$431.82
321480007-7	\$431.82	321491001-5	\$431.82	321500010-0	\$431.82
321480008-8	\$431.82	321491002-6	\$431.82	321501001-5	\$431.82
321480009-9	\$431.82	321491003-7	\$431.82	321501002-6	\$431.82
321480010-9	\$431.82	321491004-8	\$431.82	321501003-7	\$431.82
321481001-4	\$431.82	321491005-9	\$431.82	321501004-8	\$431.82
321481002-5	\$431.82	321492001-8	\$431.82	321501005-9	\$431.82
321481003-6	\$431.82	321492002-9	\$431.82	321501006-0	\$431.82
321481004-7	\$431.82	321492003-0	\$431.82	321501007-1	\$431.82
321481005-8	\$431.82	321492004-1	\$431.82	321501008-2	\$431.82
321481006-9	\$431.82	321492005-2	\$431.82	321502001-8	\$431.82
321481007-0	\$431.82	321492006-3	\$431.82	321502002-9	\$431.82
321481008-1	\$431.82	321492007-4	\$431.82	321502003-0	\$431.82
321481009-2	\$431.82	321492008-5	\$431.82	321502004-1	\$431.82
321481010-2	\$431.82	321492009-6	\$431.82	321510001-3	\$431.82
321481011-3	\$431.82	321492010-6	\$431.82	321510002-4	\$431.82
321481012-4	\$431.82	321492011-7	\$431.82	321510003-5	\$431.82
321481013-5	\$431.82	321492012-8	\$431.82	321510004-6	\$431.82
321481014-6	\$431.82	321492013-9	\$431.82	321510005-7	\$431.82
321481015-7	\$431.82	321492014-0	\$431.82	321510006-8	\$431.82
321481016-8	\$431.82	321492015-1	\$431.82	321510007-9	\$431.82
321482001-7	\$431.82	321493001-1	\$431.82	321510008-0	\$431.82
321482002-8	\$431.82	321493002-2	\$431.82	321510009-1	\$431.82
321482003-9	\$431.82	321493003-3	\$431.82	321510010-1	\$431.82
321483001-0	\$431.82	321493004-4	\$431.82	321510011-2	\$431.82
321483002-1	\$431.82	321493005-5	\$431.82	321510012-3	\$431.82
321483003-2	\$431.82	321493006-6	\$431.82	321510013-4	\$431.82
321483004-3	\$431.82	321493007-7	\$431.82	321510014-5	\$431.82
321483005-4	\$431.82	321493008-8	\$431.82	321511001-6	\$431.82
321483006-5	\$431.82	321493009-9	\$431.82	321511002-7	\$431.82
321483007-6	\$431.82	321500001-2	\$431.82	321511003-8	\$431.82
321483008-7	\$431.82	321500002-3	\$431.82	321511004-9	\$431.82
321483009-8	\$431.82	321500003-4	\$431.82	321511005-0	\$431.82



Zone 97  
FY 2023-2024 Assessments

APN	Assessment
321511006-1	\$431.82
321511007-2	\$431.82
321511008-3	\$431.82
321511009-4	\$431.82
321520001-4	\$431.82
321520002-5	\$431.82
321520003-6	\$431.82
321520004-7	\$431.82
321520005-8	\$431.82
321520006-9	\$431.82
321520007-0	\$431.82
321520008-1	\$431.82
321520009-2	\$431.82
321521001-7	\$431.82
321521002-8	\$431.82
321521003-9	\$431.82
321521004-0	\$431.82
321521005-1	\$431.82

## APPENDIX A – ZONE BUDGETS

### Appendix A – Zone Budgets

Budget information provided by Riverside County Transportation and Land Management Agency staff.

(Zone Budgets begin on the following page)

**LANDSCAPING AND LIGHTING MAINTENANCE DISTRICT NO. 89-1 CONSOLIDATED  
FISCAL YEAR 2023-24  
ANNUAL BUDGET  
ZONE 1**

<b>Maintenance Improvement</b>	<b>Projected Annual Cost</b>	<b>No. of Acre(s)</b>	<b>Cost Per Acre</b>
Backflow Certification	\$360.00	82.78	\$4.35
Electricity	\$180.00	82.78	\$2.17
Landscaping	\$14,160.00	82.78	\$171.06
Tree Trimming	\$1,775.00	82.78	\$21.44
Water	\$2,500.00	82.78	\$30.20
Field Inspection/Management	\$3,000.00	82.78	\$36.24
Repair and Replacement	\$1,800.00	82.78	\$21.74
<b>Total Maintenance Improvement Costs</b>	<b>\$23,775.00</b>	<b>Cost Per Acre</b>	<b>\$287.21</b>

<b>Incidental</b>	<b>Projected Annual Cost</b>	<b>No. of Acre(s)</b>	<b>Cost Per Acre</b>
Administrative Costs	\$1,200.00	82.78	\$14.50
Contingency	\$1,400.00	82.78	\$16.91
Capital Improvements	\$1,000.00	82.78	\$12.08
<b>Total Incidental Costs</b>	<b>\$3,600.00</b>	<b>Cost Per Acre</b>	<b>\$43.49</b>

**Total Projected Costs    \$27,375.00            Cost Per Acre            \$330.70**

**Maximum Annual Assessment FY 23-24    \$14,777.88**  
**Maximum Per Acre Annual Assessment FY 23-24    \$178.52**

**Projected Annual Assessment FY 23-24    \$14,777.88**  
**Projected Per Acre Annual Assessment FY 23-24    \$178.52**

**LANDSCAPING AND LIGHTING MAINTENANCE DISTRICT NO. 89-1 CONSOLIDATED  
FISCAL YEAR 2023-24  
ANNUAL BUDGET  
ZONE 3**

<b>Maintenance Improvement</b>	<b>Projected Annual Cost</b>	<b>No. of Parcel(s)</b>	<b>Cost Per Parcel</b>
Backflow Certification	\$600.00	314	\$1.91
Electricity	\$2,240.00	314	\$7.13
Landscaping	\$16,000.00	314	\$50.96
Tree Trimming	\$2,650.00	314	\$8.44
Water	\$10,700.00	314	\$34.08
Field Inspection/Management	\$1,000.00	314	\$3.18
Repair and Replacement	\$1,500.00	314	\$4.78
<b>Total Maintenance Improvement Costs</b>	<b>\$34,690.00</b>	<b>Cost Per Parcel</b>	<b>\$110.48</b>

<b>Incidental</b>	<b>Projected Annual Cost</b>	<b>No. of Parcel(s)</b>	<b>Cost Per Parcel</b>
Administrative Costs	\$1,200.00	314	\$3.82
Contingency	\$1,400.00	314	\$4.46
Capital Improvements	\$2,560.00	314	\$8.15
<b>Total Incidental Costs</b>	<b>\$5,160.00</b>	<b>Cost Per Parcel</b>	<b>\$16.43</b>

**Total Projected Costs    \$39,850.00    Cost Per Parcel    \$126.91**

**Maximum Annual Assessment FY 23-24    \$24,391.52**  
**Maximum Per Parcel Annual Assessment FY 23-24    \$77.68**

**Projected Annual Assessment FY 23-24    \$24,391.52**  
**Projected Per Parcel Annual Assessment FY 23-24    \$77.68**

**LANDSCAPING AND LIGHTING MAINTENANCE DISTRICT NO. 89-1 CONSOLIDATED  
FISCAL YEAR 2023-24  
ANNUAL BUDGET  
ZONE 8**

<b>Maintenance Improvement</b>	<b>Projected Annual Cost</b>	<b>No. of EDU(s)</b>	<b>Cost Per EDU</b>
Backflow Certification	\$624.24	2722.82	\$0.23
Calsense Subscription & Monitoring	\$562.87	2722.82	\$0.21
Electricity	\$2,522.60	2722.82	\$0.93
Landscaping	\$77,705.21	2722.82	\$28.54
Monument Lighting	\$1,689.24	2722.82	\$0.62
Streetlights	\$71,804.11	2722.82	\$26.37
Tree Trimming	\$28,717.14	2722.82	\$10.55
Water	\$19,267.28	2722.82	\$7.08
Field Inspection/Management	\$2,815.40	2722.82	\$1.03
Repair and Replacement	\$5,630.81	2722.82	\$2.07
<b>Total Maintenance Improvement Costs</b>	<b>\$211,338.91</b>	<b>Cost Per EDU</b>	<b>\$77.62</b>

<b>Incidental</b>	<b>Projected Annual Cost</b>	<b>No. of EDU(s)</b>	<b>Cost Per EDU</b>
Administrative Costs	\$6,756.97	2722.82	\$2.48
Contingency	\$11,261.63	2722.82	\$4.14
Capital Improvements	\$11,261.63	2722.82	\$4.14
Ad Valorem Fund Allocation*	(\$25,271.09)	2722.82	(\$9.28)
<b>Total Incidental Costs</b>	<b>\$4,009.13</b>	<b>Cost Per EDU</b>	<b>\$1.47</b>

**Total Projected Costs    \$223,936.99            Cost Per EDU            \$79.09**

**Maximum Annual Assessment FY 23-24    \$150,784.72**  
**Maximum Per EDU Annual Assessment FY 23-24            \$55.38**

**Projected Annual Assessment FY 23-24    \$150,784.72**  
**Projected Per EDU Annual Assessment FY 23-24            \$55.38**

\* For the 402 Streetlights that were formerly annexed to CSA 30 and CSA 52.

**LANDSCAPING AND LIGHTING MAINTENANCE DISTRICT NO. 89-1 CONSOLIDATED  
FISCAL YEAR 2023-24  
ANNUAL BUDGET  
ZONE 10**

<b>Maintenance Improvement</b>	<b>Projected Annual Cost</b>	<b>No. of Acre(s)</b>	<b>Cost Per Acre</b>
Calsense Subscription & Monitoring	\$292.69	77.02	\$3.80
Electricity	\$389.83	77.02	\$5.06
Landscaping	\$9,206.35	77.02	\$119.53
Tree Trimming	\$1,596.75	77.02	\$20.73
Water	\$3,094.57	77.02	\$40.18
Field Inspection/Management	\$8,847.14	77.02	\$114.87
Repair and Replacement	\$3,375.89	77.02	\$43.83
<b>Total Maintenance Improvement Costs</b>	<b>\$26,803.22</b>	<b>Cost Per Acre</b>	<b>\$348.00</b>

<b>Incidental</b>	<b>Projected Annual Cost</b>	<b>No. of Acre(s)</b>	<b>Cost Per Acre</b>
Administrative Costs	\$3,513.10	77.02	\$45.61
Contingency	\$2,927.59	77.02	\$38.01
Capital Improvements	\$3,375.89	77.02	\$43.83
<b>Total Incidental Costs</b>	<b>\$9,816.58</b>	<b>Cost Per Acre</b>	<b>\$127.46</b>

**Total Projected Costs    \$36,619.80            Cost Per Acre            \$475.46**

**Maximum Annual Assessment FY 23-24    \$36,424.96**  
**Maximum Per Acre Annual Assessment FY 23-24            \$472.92**

**Projected Annual Assessment FY 23-24    \$36,424.96**  
**Projected Per Acre Annual Assessment FY 23-24            \$472.92**

**LANDSCAPING AND LIGHTING MAINTENANCE DISTRICT NO. 89-1 CONSOLIDATED  
FISCAL YEAR 2023-24  
ANNUAL BUDGET  
ZONE 11**

<b>Maintenance Improvement</b>	<b>Projected Annual Cost</b>	<b>No. of Parcel(s)</b>	<b>Cost Per Parcel</b>
Backflow Certification	\$225.00	243	\$0.93
Calsense Subscription & Monitoring	\$292.69	243	\$1.20
Electricity	\$1,170.76	243	\$4.82
Landscaping	\$27,884.85	243	\$114.75
Tree Trimming	\$7,609.93	243	\$31.32
Water	\$13,976.18	243	\$57.52
Field Inspection/Management	\$1,756.14	243	\$7.23
Repair and Replacement	\$1,756.14	243	\$7.23
<b>Total Maintenance Improvement Costs</b>	<b>\$54,671.69</b>	<b>Cost Per Parcel</b>	<b>\$224.99</b>

<b>Incidental</b>	<b>Projected Annual Cost</b>	<b>No. of Parcel(s)</b>	<b>Cost Per Parcel</b>
Administrative Costs	\$1,404.91	243	\$5.78
Contingency	\$1,756.14	243	\$7.23
Capital Improvements	\$1,170.76	243	\$4.82
<b>Total Incidental Costs</b>	<b>\$4,331.81</b>	<b>Cost Per Parcel</b>	<b>\$17.83</b>

**Total Projected Costs    \$59,003.50    Cost Per Parcel    \$242.81**

**Maximum Annual Assessment FY 23-24    \$38,643.84**  
**Maximum Per Parcel Annual Assessment FY 23-24    \$159.03**

**Projected Annual Assessment FY 23-24    \$38,643.84**  
**Projected Per Parcel Annual Assessment FY 23-24    \$159.03**

**LANDSCAPING AND LIGHTING MAINTENANCE DISTRICT NO. 89-1 CONSOLIDATED  
FISCAL YEAR 2023-24  
ANNUAL BUDGET  
ZONE 15**

<b>Maintenance Improvement</b>	<b>Projected Annual Cost</b>	<b>No. of Parcel(s)</b>	<b>Cost Per Parcel</b>
Backflow Certification	\$300.00	121	\$2.48
Calsense Subscription & Monitoring	\$292.69	121	\$2.42
Electricity	\$1,639.06	121	\$13.55
Stormwater Runoff Catch Basin Filters	\$4,148.94	121	\$34.29
Landscaping	\$18,837.47	121	\$155.68
Tree Trimming	\$6,175.75	121	\$51.04
Water	\$11,613.06	121	\$95.98
Field Inspection/Management	\$3,512.28	121	\$29.03
Repair and Replacement	\$4,501.19	121	\$37.20
<b>Total Maintenance Improvement Costs</b>	<b>\$51,020.43</b>	<b>Cost Per Parcel</b>	<b>\$421.66</b>

<b>Incidental</b>	<b>Projected Annual Cost</b>	<b>No. of Parcel(s)</b>	<b>Cost Per Parcel</b>
Administrative Costs	\$2,926.90	121	\$24.19
Contingency	\$3,512.28	121	\$29.03
Capital Improvements	\$1,687.95	121	\$13.95
<b>Total Incidental Costs</b>	<b>\$8,127.12</b>	<b>Cost Per Parcel</b>	<b>\$67.17</b>

**Total Projected Costs      \$59,147.55      Cost Per Parcel      \$488.82**

**Maximum Annual Assessment FY 23-24      \$59,063.05**  
**Maximum Per Parcel Annual Assessment FY 23-24      \$488.12**

**Projected Annual Assessment FY 23-24      \$59,063.05**  
**Projected Per Parcel Annual Assessment FY 23-24      \$488.12**



**LANDSCAPING AND LIGHTING MAINTENANCE DISTRICT NO. 89-1 CONSOLIDATED  
FISCAL YEAR 2023-24  
ANNUAL BUDGET  
ZONE 19**

<b>Maintenance Improvement</b>	<b>Projected Annual Cost</b>	<b>No. of Parcel(s)</b>	<b>Cost Per Parcel</b>
Backflow Certification	\$150.00	185	\$0.81
Calsense Subscription & Monitoring	\$585.38	185	\$3.16
Electricity	\$796.12	185	\$4.30
Stormwater Runoff Catch Basin Filters	\$4,148.94	185	\$22.43
Landscaping	\$12,175.89	185	\$65.82
Tree Trimming	\$4,361.08	185	\$23.57
Water	\$6,087.94	185	\$32.91
Field Inspection/Management	\$2,926.90	185	\$15.82
Repair and Replacement	\$5,853.79	185	\$31.64
<b>Total Maintenance Improvement Costs</b>	<b>\$37,086.03</b>	<b>Cost Per Parcel</b>	<b>\$200.47</b>

<b>Incidental</b>	<b>Projected Annual Cost</b>	<b>No. of Parcel(s)</b>	<b>Cost Per Parcel</b>
Administrative Costs	\$2,926.90	185	\$15.82
Contingency	\$3,512.28	185	\$18.99
Capital Improvements	\$3,375.89	185	\$18.25
<b>Total Incidental Costs</b>	<b>\$9,815.06</b>	<b>Cost Per Parcel</b>	<b>\$53.05</b>

**Total Projected Costs    \$46,901.09    Cost Per Parcel    \$253.52**

**Maximum Annual Assessment FY 23-24    \$46,104.22**  
**Maximum Per Parcel Annual Assessment FY 23-24    \$249.20**

**Projected Annual Assessment FY 23-24    \$46,104.22**  
**Projected Per Parcel Annual Assessment FY 23-24    \$249.20**

**LANDSCAPING AND LIGHTING MAINTENANCE DISTRICT NO. 89-1 CONSOLIDATED  
FISCAL YEAR 2023-24  
ANNUAL BUDGET  
ZONE 24**

<b>Maintenance Improvement</b>	<b>Projected Annual Cost</b>	<b>No. of Parcel(s)</b>	<b>Cost Per Parcel</b>
Backflow Certification	\$300.00	314	\$0.96
Calsense Subscription & Monitoring	\$292.69	314	\$0.93
Electricity	\$1,902.48	314	\$6.06
Landscaping	\$24,756.53	314	\$78.84
Tree Trimming	\$7,112.36	314	\$22.65
Water	\$9,587.53	314	\$30.53
Field Inspection/Management	\$2,926.90	314	\$9.32
Repair and Replacement	\$1,125.30	314	\$3.58
<b>Total Maintenance Improvement Costs</b>	<b>\$48,003.78</b>	<b>Cost Per Parcel</b>	<b>\$152.88</b>

<b>Incidental</b>	<b>Projected Annual Cost</b>	<b>No. of Parcel(s)</b>	<b>Cost Per Parcel</b>
Administrative Costs	\$2,926.90	314	\$9.32
Contingency	\$3,512.28	314	\$11.19
Capital Improvements	\$1,125.30	314	\$3.58
<b>Total Incidental Costs</b>	<b>\$7,564.47</b>	<b>Cost Per Parcel</b>	<b>\$24.09</b>

**Total Projected Costs      \$55,568.25      Cost Per Parcel      \$176.97**

**Maximum Annual Assessment FY 23-24      \$49,286.12**  
**Maximum Per Parcel Annual Assessment FY 23-24      \$156.96**

**Projected Annual Assessment FY 23-24      \$49,286.12**  
**Projected Per Parcel Annual Assessment FY 23-24      \$156.96**

**LANDSCAPING AND LIGHTING MAINTENANCE DISTRICT NO. 89-1 CONSOLIDATED  
FISCAL YEAR 2023-24  
ANNUAL BUDGET  
ZONE 26**

<b>Maintenance Improvement</b>	<b>Projected Annual Cost</b>	<b>No. of Parcel(s)</b>	<b>Cost Per Parcel</b>
Backflow Certification	\$525.00	417	\$1.26
Calsense Subscription & Monitoring	\$292.58	417	\$0.70
Electricity	\$2,634.21	417	\$6.32
Landscaping	\$34,407.07	417	\$82.51
Tree Trimming	\$11,239.28	417	\$26.95
Water	\$14,205.74	417	\$34.07
Field Inspection/Management	\$2,926.90	417	\$7.02
Repair and Replacement	\$1,125.30	417	\$2.70
<b>Total Maintenance Improvement Costs</b>	<b>\$67,356.07</b>	<b>Cost Per Parcel</b>	<b>\$161.53</b>

<b>Incidental</b>	<b>Projected Annual Cost</b>	<b>No. of Parcel(s)</b>	<b>Cost Per Parcel</b>
Administrative Costs	\$3,512.28	417	\$8.42
Contingency	\$3,512.28	417	\$8.42
Capital Improvements	\$1,125.30	417	\$2.70
<b>Total Incidental Costs</b>	<b>\$8,149.85</b>	<b>Cost Per Parcel</b>	<b>\$19.54</b>

**Total Projected Costs      \$75,505.92      Cost Per Parcel      \$181.07**

**Maximum Annual Assessment FY 23-24      \$71,792.40**  
**Maximum Per Parcel Annual Assessment FY 23-24      \$172.16**

**Projected Annual Assessment FY 23-24      \$71,792.40**  
**Projected Per Parcel Annual Assessment FY 23-24      \$172.16**

Location 6 of Zone 26 is not yet maintained. Should that status remain the same prior to submission of fixed charges to the County of Riverside Auditor-Controller's Office, the assessment for 52 parcels will not be submitted and therefore not collected. The projected per parcel amounts include Location 6.

**LANDSCAPING AND LIGHTING MAINTENANCE DISTRICT NO. 89-1 CONSOLIDATED  
FISCAL YEAR 2023-24  
ANNUAL BUDGET  
ZONE 28**

<b>Maintenance Improvement</b>	<b>Projected Annual Cost</b>	<b>No. of Parcel(s)</b>	<b>Cost Per Parcel</b>
Backflow Certification	\$75.00	98	\$0.77
Calsense Subscription & Monitoring	\$292.69	98	\$2.99
Electricity	\$398.06	98	\$4.06
Landscaping/Trails	\$2,926.90	98	\$29.87
Tree Trimming	\$760.99	98	\$7.77
Water	\$1,237.83	98	\$12.63
Field Inspection/Management	\$1,756.14	98	\$17.92
Repair and Replacement	\$1,170.76	98	\$11.95
<b>Total Maintenance Improvement Costs</b>	<b>\$8,618.36</b>	<b>Cost Per Parcel</b>	<b>\$87.94</b>

<b>Incidental</b>	<b>Projected Annual Cost</b>	<b>No. of Parcel(s)</b>	<b>Cost Per Parcel</b>
Administrative Costs	\$1,756.14	98	\$17.92
Contingency	\$1,756.14	98	\$17.92
Capital Improvements	\$1,170.76	98	\$11.95
<b>Total Incidental Costs</b>	<b>\$4,683.03</b>	<b>Cost Per Parcel</b>	<b>\$47.79</b>

**Total Projected Costs    \$13,301.39    Cost Per Parcel    \$135.73**

**Maximum Annual Assessment FY 23-24    \$13,288.62**  
**Maximum Per Parcel Annual Assessment FY 23-24    \$135.60**

**Projected Annual Assessment FY 23-24    \$13,288.62**  
**Projected Per Parcel Annual Assessment FY 23-24    \$135.60**

**LANDSCAPING AND LIGHTING MAINTENANCE DISTRICT NO. 89-1 CONSOLIDATED  
FISCAL YEAR 2023-24  
ANNUAL BUDGET  
ZONE 29**

<b>Maintenance Improvement</b>	<b>Projected Annual Cost</b>	<b>No. of Parcel(s)</b>	<b>Cost Per Parcel</b>
Backflow Certification	\$75.00	130	\$0.58
Calsense Subscription & Monitoring	\$292.69	130	\$2.25
Electricity	\$398.06	130	\$3.06
Landscaping/Trails	\$2,926.90	130	\$22.51
Tree Trimming	\$1,258.57	130	\$9.68
Water	\$2,575.67	130	\$19.81
Field Inspection/Management	\$1,756.14	130	\$13.51
Repair and Replacement	\$1,170.76	130	\$9.01
<b>Total Maintenance Improvement Costs</b>	<b>\$10,453.78</b>	<b>Cost Per Parcel</b>	<b>\$80.41</b>

<b>Incidental</b>	<b>Projected Annual Cost</b>	<b>No. of Parcel(s)</b>	<b>Cost Per Parcel</b>
Administrative Costs	\$1,756.14	130	\$13.51
Contingency	\$1,756.14	130	\$13.51
Capital Improvements	\$1,170.76	130	\$9.01
<b>Total Incidental Costs</b>	<b>\$4,683.03</b>	<b>Cost Per Parcel</b>	<b>\$36.02</b>

**Total Projected Costs      \$15,136.81      Cost Per Parcel      \$116.44**

**Maximum Annual Assessment FY 23-24      \$14,055.64**  
**Maximum Per Parcel Annual Assessment FY 23-24      \$108.12**

**Projected Annual Assessment FY 23-24      \$14,055.64**  
**Projected Per Parcel Annual Assessment FY 23-24      \$108.12**

**LANDSCAPING AND LIGHTING MAINTENANCE DISTRICT NO. 89-1 CONSOLIDATED  
FISCAL YEAR 2023-24  
ANNUAL BUDGET  
ZONE 31**

<b>Maintenance Improvement</b>	<b>Projected Annual Cost</b>	<b>No. of Parcel(s)</b>	<b>Cost Per Parcel</b>
Backflow Certification	\$240.00	60	\$4.00
Calsense Subscription & Monitoring	\$585.15	60	\$9.75
Electricity	\$790.26	60	\$13.17
Landscaping	\$6,907.48	60	\$115.12
Tree Trimming	\$468.30	60	\$7.81
Water	\$1,521.99	60	\$25.37
Field Inspection/Management	\$2,926.90	60	\$48.78
Repair and Replacement	\$3,512.28	60	\$58.54
<b>Total Maintenance Improvement Costs</b>	<b>\$16,952.35</b>	<b>Cost Per Parcel</b>	<b>\$282.54</b>

<b>Incidental</b>	<b>Projected Annual Cost</b>	<b>No. of Parcel(s)</b>	<b>Cost Per Parcel</b>
Administrative Costs	\$1,756.14	60	\$29.27
Contingency	\$1,756.14	60	\$29.27
Capital Improvements	\$2,341.52	60	\$39.03
<b>Total Incidental Costs</b>	<b>\$5,853.79</b>	<b>Cost Per Parcel</b>	<b>\$97.56</b>

**Total Projected Costs      \$22,806.15      Cost Per Parcel      \$380.10**

**Maximum Annual Assessment FY 23-24      \$21,888.48**  
**Maximum Per Parcel Annual Assessment FY 23-24      \$364.80**

**Projected Annual Assessment FY 23-24      \$21,888.48**  
**Projected Per Parcel Annual Assessment FY 23-24      \$364.80**

**LANDSCAPING AND LIGHTING MAINTENANCE DISTRICT NO. 89-1 CONSOLIDATED  
FISCAL YEAR 2023-24  
ANNUAL BUDGET  
ZONE 36**

<b>Maintenance Improvement</b>	<b>Projected Annual Cost</b>	<b>No. of Parcel(s)</b>	<b>Cost Per Parcel</b>
Backflow Certification	\$225.00	106	\$2.12
Calsense Subscription & Monitoring	\$585.38	106	\$5.52
Electricity	\$409.77	106	\$3.87
Landscaping	\$7,024.55	106	\$66.27
Tree Trimming	\$1,024.41	106	\$9.66
Water	\$878.07	106	\$8.28
Field Inspection/Management	\$1,125.30	106	\$10.62
Repair and Replacement	\$1,170.76	106	\$11.04
<b>Total Maintenance Improvement Costs</b>	<b>\$12,443.23</b>	<b>Cost Per Parcel</b>	<b>\$117.39</b>

<b>Incidental</b>	<b>Projected Annual Cost</b>	<b>No. of Parcel(s)</b>	<b>Cost Per Parcel</b>
Administrative Costs	\$1,756.14	106	\$16.57
Contingency	\$1,170.76	106	\$11.04
Capital Improvements	\$1,170.76	106	\$11.04
<b>Total Incidental Costs</b>	<b>\$4,097.66</b>	<b>Cost Per Parcel</b>	<b>\$38.66</b>

**Total Projected Costs      \$16,540.89      Cost Per Parcel      \$156.05**

**Maximum Annual Assessment FY 23-24      \$15,118.98**  
**Maximum Per Parcel Annual Assessment FY 23-24      \$142.64**

**Projected Annual Assessment FY 23-24      \$15,118.98**  
**Projected Per Parcel Annual Assessment FY 23-24      \$142.64**

**LANDSCAPING AND LIGHTING MAINTENANCE DISTRICT NO. 89-1 CONSOLIDATED  
FISCAL YEAR 2023-24  
ANNUAL BUDGET  
ZONE 39**

<b>Maintenance Improvement</b>	<b>Projected Annual Cost</b>	<b>No. of Parcel(s)</b>	<b>Cost Per Parcel</b>
Backflow Certification	\$75.00	128	\$0.59
Electricity	\$409.77	128	\$3.20
Landscaping	\$7,372.94	128	\$57.60
Tree Trimming	\$1,141.49	128	\$8.92
Water	\$1,404.91	128	\$10.98
Field Inspection/Management	\$1,756.14	128	\$13.72
Repair and Replacement	\$1,756.14	128	\$13.72
<b>Total Maintenance Improvement Costs</b>	<b>\$13,916.39</b>	<b>Cost Per Parcel</b>	<b>\$108.72</b>

<b>Incidental</b>	<b>Projected Annual Cost</b>	<b>No. of Parcel(s)</b>	<b>Cost Per Parcel</b>
Administrative Costs	\$1,756.14	128	\$13.72
Contingency	\$1,170.76	128	\$9.15
Capital Improvements	\$1,170.76	128	\$9.15
<b>Total Incidental Costs</b>	<b>\$4,097.66</b>	<b>Cost Per Parcel</b>	<b>\$32.01</b>

**Total Projected Costs    \$18,014.04    Cost Per Parcel    \$140.73**

**Maximum Annual Assessment FY 23-24    \$8,494.10**  
**Maximum Per Parcel Annual Assessment FY 23-24    \$66.35**

**Projected Annual Assessment FY 23-24    \$8,494.10**  
**Projected Per Parcel Annual Assessment FY 23-24    \$66.35**



**LANDSCAPING AND LIGHTING MAINTENANCE DISTRICT NO. 89-1 CONSOLIDATED  
FISCAL YEAR 2023-24  
ANNUAL BUDGET  
ZONE 43**

<b>Maintenance Improvement</b>	<b>Projected Annual Cost</b>	<b>No. of Parcel(s)</b>	<b>Cost Per Parcel</b>
Calsense Subscription & Monitoring	\$585.38	516	\$1.13
Electricity	\$749.29	516	\$1.45
Landscaping/Trails/Fence	\$41,641.34	516	\$80.70
Streetlights	\$3,641.06	516	\$7.06
Tree Trimming	\$3,512.28	516	\$6.81
Water	\$1,480.57	516	\$2.87
Field Inspection/Management	\$9,366.07	516	\$18.15
Repair and Replacement	\$9,002.37	516	\$17.45
<b>Total Maintenance Improvement Costs</b>	<b>\$69,978.35</b>	<b>Cost Per Parcel</b>	<b>\$135.62</b>

<b>Incidental</b>	<b>Projected Annual Cost</b>	<b>No. of Parcel(s)</b>	<b>Cost Per Parcel</b>
Administrative Costs	\$9,366.07	516	\$18.15
Contingency	\$9,366.07	516	\$18.15
Capital Improvements	\$11,707.59	516	\$22.69
<b>Total Incidental Costs</b>	<b>\$30,439.72</b>	<b>Cost Per Parcel</b>	<b>\$58.99</b>

**Total Projected Costs    \$100,418.08    Cost Per Parcel    \$194.61**

**Maximum Annual Assessment FY 23-24    \$100,396.45**  
**Maximum Per Parcel Annual Assessment FY 23-24    \$194.56**

**Projected Annual Assessment FY 23-24    \$100,396.45**  
**Projected Per Parcel Annual Assessment FY 23-24    \$194.56**

**LANDSCAPING AND LIGHTING MAINTENANCE DISTRICT NO. 89-1 CONSOLIDATED  
FISCAL YEAR 2023-24  
ANNUAL BUDGET  
ZONE 44**

<b>Maintenance Improvement</b>	<b>Projected Annual Cost</b>	<b>No. of Parcel(s)</b>	<b>Cost Per Parcel</b>
Stormwater Runoff Catch Basin Filters	\$53,579.82	1173	\$45.68
Field Inspection/Management	\$8,780.69	1173	\$7.49
Repair and Replacement	\$3,512.28	1173	\$2.99
<b>Total Maintenance Improvement Costs</b>	<b>\$65,872.79</b>	<b>Cost Per Parcel</b>	<b>\$56.16</b>

<b>Incidental</b>	<b>Projected Annual Cost</b>	<b>No. of Parcel(s)</b>	<b>Cost Per Parcel</b>
Administrative Costs	\$2,926.90	1173	\$2.50
Contingency	\$8,937.11	1173	\$7.62
Capital Improvements	\$4,052.19	1173	\$3.45
<b>Total Incidental Costs</b>	<b>\$15,916.20</b>	<b>Cost Per Parcel</b>	<b>\$13.57</b>

**Total Projected Costs      \$81,788.98      Cost Per Parcel      \$69.73**

**Maximum Annual Assessment FY 23-24      \$86,161.10**  
**Maximum Per Parcel Annual Assessment FY 23-24      \$73.44**

**Projected Annual Assessment FY 23-24      \$64,024.07**  
**Projected Per Parcel Annual Assessment FY 23-24      \$54.58**

Due to reserves, the zone will be assessed at the minimum amount to record the assessment

**LANDSCAPING AND LIGHTING MAINTENANCE DISTRICT NO. 89-1 CONSOLIDATED  
FISCAL YEAR 2023-24  
ANNUAL BUDGET  
ZONE 45**

<b>Maintenance Improvement</b>	<b>Projected Annual Cost</b>	<b>No. of Parcel(s)</b>	<b>Cost Per Parcel</b>
Backflow Certification	\$150.00	209	\$0.72
Calsense Subscription & Monitoring	\$292.69	209	\$1.40
Electricity	\$749.29	209	\$3.59
Landscaping	\$41,726.00	209	\$199.65
Tree Trimming	\$11,268.55	209	\$53.92
Water	\$10,937.88	209	\$52.33
Field Inspection/Management	\$2,926.90	209	\$14.00
Repair and Replacement	\$2,926.90	209	\$14.00
<b>Total Maintenance Improvement Costs</b>	<b>\$70,978.20</b>	<b>Cost Per Parcel</b>	<b>\$339.61</b>

<b>Incidental</b>	<b>Projected Annual Cost</b>	<b>No. of Parcel(s)</b>	<b>Cost Per Parcel</b>
Administrative Costs	\$2,926.90	209	\$14.00
Contingency	\$2,341.52	209	\$11.20
Capital Improvements	\$4,683.03	209	\$22.41
<b>Total Incidental Costs</b>	<b>\$9,951.45</b>	<b>Cost Per Parcel</b>	<b>\$47.61</b>

**Total Projected Costs      \$80,929.65      Cost Per Parcel      \$387.22**

**Maximum Annual Assessment FY 23-24      \$65,445.46**  
**Maximum Per Parcel Annual Assessment FY 23-24      \$313.14**

**Projected Annual Assessment FY 23-24      \$65,445.46**  
**Projected Per Parcel Annual Assessment FY 23-24      \$313.13**

**LANDSCAPING AND LIGHTING MAINTENANCE DISTRICT NO. 89-1 CONSOLIDATED  
FISCAL YEAR 2023-24  
ANNUAL BUDGET  
ZONE 53**

<b>Maintenance Improvement</b>	<b>Projected Annual Cost</b>	<b>No. of Parcel(s)</b>	<b>Cost Per Parcel</b>
Backflow Certification	\$75.00	32	\$2.34
Calsense Subscription & Monitoring	\$292.69	32	\$9.15
Electricity	\$398.06	32	\$12.44
Stormwater Runoff Catch Basin Filters	\$2,968.09	32	\$92.75
Landscaping	\$4,706.45	32	\$147.08
Water	\$1,756.14	32	\$54.88
Field Inspection/Management	\$2,926.90	32	\$91.47
Repair and Replacement	\$2,341.52	32	\$73.17
<b>Total Maintenance Improvement Costs</b>	<b>\$15,464.83</b>	<b>Cost Per Parcel</b>	<b>\$483.28</b>

<b>Incidental</b>	<b>Projected Annual Cost</b>	<b>No. of Parcel(s)</b>	<b>Cost Per Parcel</b>
Administrative Costs	\$1,756.14	32	\$54.88
Contingency	\$2,341.52	32	\$73.17
Capital Improvements	\$1,170.76	32	\$36.59
<b>Total Incidental Costs</b>	<b>\$5,268.41</b>	<b>Cost Per Parcel</b>	<b>\$164.64</b>

**Total Projected Costs      \$20,733.25      Cost Per Parcel      \$647.91**

**Maximum Annual Assessment FY 23-24      \$17,268.68**  
**Maximum Per Parcel Annual Assessment FY 23-24      \$539.65**

**Projected Annual Assessment FY 23-24      \$17,268.68**  
**Projected Per Parcel Annual Assessment FY 23-24      \$539.65**

**LANDSCAPING AND LIGHTING MAINTENANCE DISTRICT NO. 89-1 CONSOLIDATED  
FISCAL YEAR 2023-24  
ANNUAL BUDGET  
ZONE 55**

<b>Maintenance Improvement</b>	<b>Projected Annual Cost</b>	<b>No. of Parcel(s)</b>	<b>Cost Per Parcel</b>
Stormwater Runoff Catch Basin Filters	\$4,978.72	86	\$57.89
Field Inspection/Management	\$3,512.28	86	\$40.84
Repair and Replacement	\$1,756.14	86	\$20.42
<b>Total Maintenance Improvement Costs</b>	<b>\$10,247.14</b>	<b>Cost Per Parcel</b>	<b>\$119.15</b>

<b>Incidental</b>	<b>Projected Annual Cost</b>	<b>No. of Parcel(s)</b>	<b>Cost Per Parcel</b>
Administrative Costs	\$1,756.14	86	\$20.42
Contingency	\$1,170.76	86	\$13.61
<b>Total Incidental Costs</b>	<b>\$2,926.90</b>	<b>Cost Per Parcel</b>	<b>\$34.03</b>

**Total Projected Costs    \$13,174.03    Cost Per Parcel    \$153.19**

**Maximum Annual Assessment FY 23-24    \$7,236.14**  
**Maximum Per Parcel Annual Assessment FY 23-24    \$84.14**

**Projected Annual Assessment FY 23-24    \$7,236.14**  
**Projected Per Parcel Annual Assessment FY 23-24    \$84.14**

**LANDSCAPING AND LIGHTING MAINTENANCE DISTRICT NO. 89-1 CONSOLIDATED  
FISCAL YEAR 2023-24  
ANNUAL BUDGET  
ZONE 57**

<b>Maintenance Improvement</b>	<b>Projected Annual Cost</b>	<b>No. of Parcel(s)</b>	<b>Cost Per Parcel</b>
Backflow Certification	\$75.00	54	\$1.39
Calsense Subscription & Monitoring	\$292.69	54	\$5.42
Electricity	\$398.06	54	\$7.37
Stormwater Runoff Catch Basin Filters	\$2,074.47	54	\$38.42
Landscaping	\$8,844.83	54	\$163.79
Tree Trimming	\$1,024.41	54	\$18.97
Water	\$1,687.95	54	\$31.26
Field Inspection/Management	\$2,926.90	54	\$54.20
Repair and Replacement	\$1,170.76	54	\$21.68
<b>Total Maintenance Improvement Costs</b>	<b>\$18,495.06</b>	<b>Cost Per Parcel</b>	<b>\$342.50</b>

<b>Incidental</b>	<b>Projected Annual Cost</b>	<b>No. of Parcel(s)</b>	<b>Cost Per Parcel</b>
Administrative Costs	\$1,756.14	54	\$32.52
Contingency	\$1,170.76	54	\$21.68
Capital Improvements	\$2,341.52	54	\$43.36
<b>Total Incidental Costs</b>	<b>\$5,268.41</b>	<b>Cost Per Parcel</b>	<b>\$97.56</b>

**Total Projected Costs      \$23,763.48      Cost Per Parcel      \$440.06**

**Maximum Annual Assessment FY 23-24      \$18,861.98**  
**Maximum Per Parcel Annual Assessment FY 23-24      \$349.29**

**Projected Annual Assessment FY 23-24      \$18,861.98**  
**Projected Per Parcel Annual Assessment FY 23-24      \$349.29**

**LANDSCAPING AND LIGHTING MAINTENANCE DISTRICT NO. 89-1 CONSOLIDATED  
FISCAL YEAR 2023-24  
ANNUAL BUDGET  
ZONE 58**

<b>Maintenance Improvement</b>	<b>Projected Annual Cost</b>	<b>No. of Parcel(s)</b>	<b>Cost Per Parcel</b>
Backflow Certification	\$75.00	9	\$8.33
Electricity	\$398.06	9	\$44.23
Landscaping	\$5,176.36	9	\$575.15
Streetlights	\$1,990.29	9	\$221.14
Tree Trimming	\$760.99	9	\$84.55
Water	\$2,250.59	9	\$250.07
Field Inspection/Management	\$585.38	9	\$65.04
Repair and Replacement	\$585.38	9	\$65.04
<b>Total Maintenance Improvement Costs</b>	<b>\$11,822.06</b>	<b>Cost Per Parcel</b>	<b>\$1,313.56</b>

<b>Incidental</b>	<b>Projected Annual Cost</b>	<b>No. of Parcel(s)</b>	<b>Cost Per Parcel</b>
Administrative Costs	\$585.38	9	\$65.04
Contingency	\$292.69	9	\$32.52
Capital Improvements	\$0.00	9	\$0.00
<b>Total Incidental Costs</b>	<b>\$878.07</b>	<b>Cost Per Parcel</b>	<b>\$97.56</b>

**Total Projected Costs    \$12,700.13    Cost Per Parcel    \$1,411.13**

**Maximum Annual Assessment FY 23-24    \$8,160.42**  
**Maximum Per Parcel Annual Assessment FY 23-24    \$906.72**

**Projected Annual Assessment FY 23-24    \$8,160.42**  
**Projected Per Parcel Annual Assessment FY 23-24    \$906.72**

**LANDSCAPING AND LIGHTING MAINTENANCE DISTRICT NO. 89-1 CONSOLIDATED  
FISCAL YEAR 2023-24  
ANNUAL BUDGET  
ZONE 66**

<b>Maintenance Improvement</b>	<b>Projected Annual Cost</b>	<b>No. of Parcel(s)</b>	<b>Cost Per Parcel</b>
Backflow Certification	\$75.00	31	\$2.42
Electricity	\$398.06	31	\$12.84
Landscaping	\$3,381.61	31	\$109.08
Water	\$1,170.76	31	\$37.77
Field Inspection/Management	\$1,756.14	31	\$56.65
Repair and Replacement	\$585.38	31	\$18.88
<b>Total Maintenance Improvement Costs</b>	<b>\$7,366.94</b>	<b>Cost Per Parcel</b>	<b>\$237.64</b>

<b>Incidental</b>	<b>Projected Annual Cost</b>	<b>No. of Parcel(s)</b>	<b>Cost Per Parcel</b>
Administrative Costs	\$588.49	31	\$18.98
Contingency	\$878.07	31	\$28.32
<b>Total Incidental Costs</b>	<b>\$1,466.56</b>	<b>Cost Per Parcel</b>	<b>\$47.31</b>

**Total Projected Costs      \$8,833.51      Cost Per Parcel      \$284.95**

**Maximum Annual Assessment FY 23-24      \$8,833.51**  
**Maximum Per Parcel Annual Assessment FY 23-24      \$284.95**

**Projected Annual Assessment FY 23-24      \$8,833.51**  
**Projected Per Parcel Annual Assessment FY 23-24      \$284.95**

Zone 66 is a dormant zone and is currently maintained by Valley Wide Recreation District, the assessment for 31 parcels will not be submitted and therefore not collected.



**LANDSCAPING AND LIGHTING MAINTENANCE DISTRICT NO. 89-1 CONSOLIDATED  
FISCAL YEAR 2023-24  
ANNUAL BUDGET  
ZONE 68**

<b>Maintenance Improvement</b>	<b>Projected Annual Cost</b>	<b>No. of Parcel(s)</b>	<b>Cost Per Parcel</b>
Backflow Certification	\$75.00	23	\$3.26
Electricity	\$398.06	23	\$17.31
Water	\$1,463.45	23	\$63.63
Field Inspection/Management	\$2,926.90	23	\$127.26
Repair and Replacement	\$2,926.90	23	\$127.26
Landscaping/Bio-Swales	\$5,853.79	23	\$254.51
<b>Total Maintenance Improvement Costs</b>	<b>\$13,644.09</b>	<b>Cost Per Parcel</b>	<b>\$593.22</b>

<b>Incidental</b>	<b>Projected Annual Cost</b>	<b>No. of Parcel(s)</b>	<b>Cost Per Parcel</b>
Administrative Costs	\$1,756.14	23	\$76.35
Contingency	\$1,756.14	23	\$76.35
Capital Improvements	\$1,170.76	23	\$50.90
<b>Total Incidental Costs</b>	<b>\$4,683.03</b>	<b>Cost Per Parcel</b>	<b>\$203.61</b>

**Total Projected Costs     \$18,327.13     Cost Per Parcel     \$796.83**

**Maximum Annual Assessment FY 23-24     \$18,154.45**  
**Maximum Per Parcel Annual Assessment FY 23-24     \$789.32**

**Projected Annual Assessment FY 23-24     \$18,154.45**  
**Projected Per Parcel Annual Assessment FY 23-24     \$789.32**

**LANDSCAPING AND LIGHTING MAINTENANCE DISTRICT NO. 89-1 CONSOLIDATED  
FISCAL YEAR 2023-24  
ANNUAL BUDGET  
ZONE 72**

<b>Maintenance Improvement</b>	<b>Projected Annual Cost</b>	<b>No. of Parcel(s)</b>	<b>Cost Per Parcel</b>
Stormwater Runoff Catch Basin Filters	\$40,121.81	447	\$89.76
Traffic Signal #1454 Mt. Vernon Ave/Palmyrita Ave	\$633.64	447	\$1.42
Traffic Signal #1455 Mt. Vernon Ave/Pigeon Pass R	\$823.72	447	\$1.84
Traffic Signal #1456 Mt. Vernon Ave/Spring St	\$823.72	447	\$1.84
Traffic Signal #1457 Mt. Vernon Ave/Center St.	\$823.72	447	\$1.84
Traffic Signal Spring Mountain Rd/Pigeon Pass Rd	\$3,168.17	447	\$7.09
Field Inspection/Management	\$5,745.82	447	\$12.85
Repair and Replacement	\$1,000.04	447	\$2.24
<b>Total Maintenance Improvement Costs</b>	<b>\$53,140.64</b>	<b>Cost Per Parcel</b>	<b>\$118.88</b>

<b>Incidental</b>	<b>Projected Annual Cost</b>	<b>No. of Parcel(s)</b>	<b>Cost Per Parcel</b>
Administrative Costs	\$6,065.27	447	\$13.57
Contingency	\$5,222.95	447	\$11.68
Capital Improvements	\$0.00	447	\$0.00
<b>Total Incidental Costs</b>	<b>\$11,288.22</b>	<b>Cost Per Parcel</b>	<b>\$25.25</b>

**Total Projected Costs      \$64,428.86      Cost Per Parcel      \$144.14**

**Maximum Annual Assessment FY 23-24      \$127,657.25**  
**Maximum Per Parcel Annual Assessment FY 23-24      \$285.59**

**Projected Annual Assessment FY 23-24      \$64,428.86**  
**Projected Per Parcel Annual Assessment FY 23-24      \$144.14**

**LANDSCAPING AND LIGHTING MAINTENANCE DISTRICT NO. 89-1 CONSOLIDATED  
FISCAL YEAR 2023-24  
ANNUAL BUDGET  
ZONE 74**

<b>Maintenance Improvement</b>	<b>Projected Annual Cost</b>	<b>No. of Parcel(s)</b>	<b>Cost Per Parcel</b>
Backflow Certification	\$300.00	206	\$1.46
Calsense Subscription & Monitoring	\$292.69	206	\$1.42
Electricity	\$819.53	206	\$3.98
Graffiti Abatement	\$117.08	206	\$0.57
Landscaping/Trails/Fence	\$32,905.93	206	\$159.74
Tree Trimming	\$14,049.10	206	\$68.20
Water	\$24,159.45	206	\$117.28
Field Inspection/Management	\$13,133.79	206	\$63.76
Repair and Replacement	\$11,053.79	206	\$53.66
<b>Total Maintenance Improvement Costs</b>	<b>\$96,831.37</b>	<b>Cost Per Parcel</b>	<b>\$470.06</b>

<b>Incidental</b>	<b>Projected Annual Cost</b>	<b>No. of Parcel(s)</b>	<b>Cost Per Parcel</b>
Administrative Costs	\$9,883.03	206	\$47.98
Contingency	\$14,566.06	206	\$70.71
Capital Improvements	\$28,582.88	206	\$138.75
<b>Total Incidental Costs</b>	<b>\$53,031.98</b>	<b>Cost Per Parcel</b>	<b>\$257.44</b>

**Total Projected Costs    \$149,863.35            Cost Per Parcel            \$727.49**

**Maximum Annual Assessment FY 23-24    \$149,863.35**  
**Maximum Per Parcel Annual Assessment FY 23-24            \$727.49**

**Projected Annual Assessment FY 23-24    \$149,863.35**  
**Projected Per Parcel Annual Assessment FY 23-24            \$727.49**

**LANDSCAPING AND LIGHTING MAINTENANCE DISTRICT NO. 89-1 CONSOLIDATED  
FISCAL YEAR 2023-24  
ANNUAL BUDGET  
ZONE 83**

<b>Maintenance Improvement</b>	<b>Projected Annual Cost</b>	<b>No. of Acre(s)</b>	<b>Cost Per Acre</b>
Landscaping	\$3,933.75	12.4	\$317.24
Tree Trimming	\$468.30	12.4	\$37.77
Field Inspection/Management	\$1,170.76	12.4	\$94.42
Repair and Replacement	\$585.38	12.4	\$47.21
<b>Total Maintenance Improvement Costs</b>	<b>\$6,158.19</b>	<b>Cost Per Acre</b>	<b>\$496.63</b>

<b>Incidental</b>	<b>Projected Annual Cost</b>	<b>No. of Acre(s)</b>	<b>Cost Per Acre</b>
Administrative Costs	\$585.38	12.4	\$47.21
Contingency	\$585.38	12.4	\$47.21
Capital Improvements	\$585.38	12.4	\$47.21
<b>Total Incidental Costs</b>	<b>\$1,756.14</b>	<b>Cost Per Acre</b>	<b>\$141.62</b>

**Total Projected Costs      \$7,914.33      Cost Per Acre      \$638.25**

**Maximum Annual Assessment FY 23-24      \$7,883.66**  
**Maximum Per Acre Annual Assessment FY 23-24      \$635.77**

**Projected Annual Assessment FY 23-24      \$7,883.66**  
**Projected Per Acre Annual Assessment FY 23-24      \$635.77**

**LANDSCAPING AND LIGHTING MAINTENANCE DISTRICT NO. 89-1 CONSOLIDATED  
FISCAL YEAR 2023-24  
ANNUAL BUDGET  
ZONE 84**

<b>Maintenance Improvement</b>	<b>Projected Annual Cost</b>	<b>No. of Parcel(s)</b>	<b>Cost Per Parcel</b>
Backflow Certification	\$75.00	128	\$0.59
Electricity	\$351.23	128	\$2.74
Stormwater Runoff Catch Basin Filters	\$24,712.77	128	\$193.07
Graffiti Abatement	\$1,170.76	128	\$9.15
Landscaping	\$14,049.10	128	\$109.76
Tree Trimming	\$2,107.37	128	\$16.46
Water	\$3,512.28	128	\$27.44
Field Inspection/Management	\$2,926.90	128	\$22.87
Repair and Replacement	\$2,341.52	128	\$18.29
<b>Total Maintenance Improvement Costs</b>	<b>\$51,246.91</b>	<b>Cost Per Parcel</b>	<b>\$400.37</b>

<b>Incidental</b>	<b>Projected Annual Cost</b>	<b>No. of Parcel(s)</b>	<b>Cost Per Parcel</b>
Administrative Costs	\$2,926.90	128	\$22.87
Contingency	\$2,341.52	128	\$18.29
Capital Improvements	\$0.00	128	\$0.00
<b>Total Incidental Costs</b>	<b>\$5,268.41</b>	<b>Cost Per Parcel</b>	<b>\$41.16</b>

**Total Projected Costs    \$56,515.32    Cost Per Parcel    \$441.53**

**Maximum Annual Assessment FY 23-24    \$41,110.14**  
**Maximum Per Parcel Annual Assessment FY 23-24    \$321.17**

**Projected Annual Assessment FY 23-24    \$41,110.14**  
**Projected Per Parcel Annual Assessment FY 23-24    \$321.17**

Zone 84 is not yet maintained. Should that status remain the same prior to submission of fixed charges to the County of Riverside Auditor-Controller's Office, the assessment for 128 parcels will not be submitted and therefore not collected.

**LANDSCAPING AND LIGHTING MAINTENANCE DISTRICT NO. 89-1 CONSOLIDATED  
FISCAL YEAR 2023-24  
ANNUAL BUDGET  
ZONE 86**

<b>Maintenance Improvement</b>	<b>Projected Annual Cost</b>	<b>No. of Parcel(s)</b>	<b>Cost Per Parcel</b>
Bridge Lights	\$9,951.45	68	\$146.34
Stormwater Runoff Catch Basin Filters	\$2,765.96	68	\$40.68
Traffic Signal #1350 Leon Rd/Domenigoni Pkwy	\$643.92	68	\$9.47
Traffic Signal Leon Rd/Olive Ave	\$643.92	68	\$9.47
Field Inspection/Management	\$1,170.76	68	\$17.22
Repair and Replacement	\$585.38	68	\$8.61
<b>Total Maintenance Improvement Costs</b>	<b>\$15,761.38</b>	<b>Cost Per Parcel</b>	<b>\$231.78</b>

<b>Incidental</b>	<b>Projected Annual Cost</b>	<b>No. of Parcel(s)</b>	<b>Cost Per Parcel</b>
Administrative Costs	\$1,873.21	68	\$27.55
Contingency	\$2,341.52	68	\$34.43
Capital Improvements	\$0.00	68	\$0.00
<b>Total Incidental Costs</b>	<b>\$4,214.73</b>	<b>Cost Per Parcel</b>	<b>\$61.98</b>

**Total Projected Costs    \$19,976.11    Cost Per Parcel    \$293.77**

**Maximum Annual Assessment FY 23-24    \$17,890.82**  
**Maximum Per Parcel Annual Assessment FY 23-24    \$263.10**

**Projected Annual Assessment FY 23-24    \$17,890.82**  
**Projected Per Parcel Annual Assessment FY 23-24    \$263.10**

**LANDSCAPING AND LIGHTING MAINTENANCE DISTRICT NO. 89-1 CONSOLIDATED  
FISCAL YEAR 2023-24  
ANNUAL BUDGET  
ZONE 87**

<b>Maintenance Improvement</b>	<b>Projected Annual Cost</b>	<b>No. of Acre(s)</b>	<b>Cost Per Acre</b>
Backflow Certification	\$75.00	167.49	\$0.45
Electricity	\$344.34	167.49	\$2.06
Landscaping	\$14,072.49	167.49	\$84.02
Tree Trimming	\$3,443.41	167.49	\$20.56
Water	\$3,443.41	167.49	\$20.56
Field Inspection/Management	\$6,886.82	167.49	\$41.12
Repair and Replacement	\$8,034.62	167.49	\$47.97
<b>Total Maintenance Improvement Costs</b>	<b>\$36,300.08</b>	<b>Cost Per Acre</b>	<b>\$216.73</b>

<b>Incidental</b>	<b>Projected Annual Cost</b>	<b>No. of Acre(s)</b>	<b>Cost Per Acre</b>
Administrative Costs	\$3,446.53	167.49	\$20.58
Contingency	\$5,165.11	167.49	\$30.84
Capital Improvements	\$0.00	167.49	\$0.00
<b>Total Incidental Costs</b>	<b>\$8,611.64</b>	<b>Cost Per Acre</b>	<b>\$51.42</b>

**Total Projected Costs    \$44,911.72            Cost Per Acre            \$268.15**

**Maximum Annual Assessment FY 23-24    \$44,911.72**  
**Maximum Per Acre Annual Assessment FY 23-24            \$268.15**

**Projected Annual Assessment FY 23-24    \$44,911.72**  
**Projected Per Acre Annual Assessment FY 23-24            \$268.15**

Zone 87 is not yet maintained. Should that status remain the same prior to submission of fixed charges to the County of Riverside Auditor-Controller's Office, the assessment for 167.49 acres will not be submitted and therefore not collected.

**LANDSCAPING AND LIGHTING MAINTENANCE DISTRICT NO. 89-1 CONSOLIDATED  
FISCAL YEAR 2023-24  
ANNUAL BUDGET  
ZONE 89**

<b>Maintenance Improvement</b>	<b>Projected Annual Cost</b>	<b>No. of Acre(s)</b>	<b>Cost Per Acre</b>
Stormwater Runoff Catch Basin Filters	\$638.30	46.83	\$13.63
Streetlights	\$1,521.99	46.83	\$32.50
Field Inspection/Management	\$1,756.14	46.83	\$37.50
Repair and Replacement	\$2,341.52	46.83	\$50.00
<b>Total Maintenance Improvement Costs</b>	<b>\$6,257.94</b>	<b>Cost Per Acre</b>	<b>\$133.63</b>

<b>Incidental</b>	<b>Projected Annual Cost</b>	<b>No. of Acre(s)</b>	<b>Cost Per Acre</b>
Administrative Costs	\$1,170.76	46.83	\$25.00
Contingency	\$585.38	46.83	\$12.50
Capital Improvements	\$0.00	46.83	\$0.00
<b>Total Incidental Costs</b>	<b>\$1,756.14</b>	<b>Cost Per Acre</b>	<b>\$37.50</b>

**Total Projected Costs      \$8,014.08      Cost Per Acre      \$171.13**

**Maximum Annual Assessment FY 23-24      \$5,752.25**  
**Maximum Per Acre Annual Assessment FY 23-24      \$122.82**

**Projected Annual Assessment FY 23-24      \$5,752.25**  
**Projected Per Acre Annual Assessment FY 23-24      \$122.82**



**LANDSCAPING AND LIGHTING MAINTENANCE DISTRICT NO. 89-1 CONSOLIDATED  
FISCAL YEAR 2023-24  
ANNUAL BUDGET  
ZONE 91**

<b>Maintenance Improvement</b>	<b>Projected Annual Cost</b>	<b>No. of Parcel(s)</b>	<b>Cost Per Parcel</b>
Backflow Certification	\$150.00	25	\$6.00
Electricity	\$702.46	25	\$28.10
Graffiti Abatement	\$585.38	25	\$23.42
Landscaping/Trails	\$7,680.18	25	\$307.21
Tree Trimming	\$1,819.36	25	\$72.77
Water	\$3,150.83	25	\$126.03
Field Inspection/Management	\$1,170.76	25	\$46.83
Repair and Replacement	\$585.38	25	\$23.42
<b>Total Maintenance Improvement Costs</b>	<b>\$15,844.34</b>	<b>Cost Per Parcel</b>	<b>\$633.77</b>

<b>Incidental</b>	<b>Projected Annual Cost</b>	<b>No. of Parcel(s)</b>	<b>Cost Per Parcel</b>
Administrative Costs	\$1,404.91	25	\$56.20
Contingency	\$2,341.52	25	\$93.66
Capital Improvements	\$1,756.14	25	\$70.25
<b>Total Incidental Costs</b>	<b>\$5,502.57</b>	<b>Cost Per Parcel</b>	<b>\$220.10</b>

**Total Projected Costs      \$21,346.90      Cost Per Parcel      \$853.88**

**Maximum Annual Assessment FY 23-24      \$18,639.85**  
**Maximum Per Parcel Annual Assessment FY 23-24      \$745.59**

**Projected Annual Assessment FY 23-24      \$18,639.85**  
**Projected Per Parcel Annual Assessment FY 23-24      \$745.59**

**LANDSCAPING AND LIGHTING MAINTENANCE DISTRICT NO. 89-1 CONSOLIDATED  
FISCAL YEAR 2023-24  
ANNUAL BUDGET  
ZONE 92**

<b>Maintenance Improvement</b>	<b>Projected Annual Cost</b>	<b>No. of Parcel(s)</b>	<b>Cost Per Parcel</b>
Backflow Certification	\$150.00	22	\$6.82
Electricity	\$351.23	22	\$15.96
Graffiti Abatement	\$585.38	22	\$26.61
Landscaping/Trails	\$5,853.79	22	\$266.08
Tree Trimming	\$878.07	22	\$39.91
Water	\$2,341.52	22	\$106.43
Field Inspection/Management	\$1,756.14	22	\$79.82
Repair and Replacement	\$2,341.52	22	\$106.43
<b>Total Maintenance Improvement Costs</b>	<b>\$14,257.64</b>	<b>Cost Per Parcel</b>	<b>\$648.07</b>

<b>Incidental</b>	<b>Projected Annual Cost</b>	<b>No. of Parcel(s)</b>	<b>Cost Per Parcel</b>
Administrative Costs	\$1,756.14	22	\$79.82
Contingency	\$1,756.14	22	\$79.82
Capital Improvements	\$2,388.35	22	\$108.56
<b>Total Incidental Costs</b>	<b>\$5,900.62</b>	<b>Cost Per Parcel</b>	<b>\$268.21</b>

**Total Projected Costs      \$20,158.26      Cost Per Parcel      \$916.28**

**Maximum Annual Assessment FY 23-24      \$17,943.92**  
**Maximum Per Parcel Annual Assessment FY 23-24      \$815.63**

**Projected Annual Assessment FY 23-24      \$17,943.92**  
**Projected Per Parcel Annual Assessment FY 23-24      \$815.63**

Zone 92 is not yet maintained. Should that status remain the same prior to submission of fixed charges to the County of Riverside Auditor-Controller's Office, the assessment for 22 parcels will not be submitted and therefore not collected.

**LANDSCAPING AND LIGHTING MAINTENANCE DISTRICT NO. 89-1 CONSOLIDATED  
FISCAL YEAR 2023-24  
ANNUAL BUDGET  
ZONE 94**

<b>Maintenance Improvement</b>	<b>Projected Annual Cost</b>	<b>No. of Acre(s)</b>	<b>Cost Per Acre</b>
Stormwater Runoff Catch Basin Filters	\$638.30	7.66	\$83.33
Streetlights	\$1,287.83	7.66	\$168.12
Field Inspection/Management	\$1,756.14	7.66	\$229.26
Repair and Replacement	\$2,341.52	7.66	\$305.68
<b>Total Maintenance Improvement Costs</b>	<b>\$6,023.79</b>	<b>Cost Per Acre</b>	<b>\$786.40</b>

<b>Incidental</b>	<b>Projected Annual Cost</b>	<b>No. of Acre(s)</b>	<b>Cost Per Acre</b>
Administrative Costs	\$1,053.68	7.66	\$137.56
Contingency	\$1,170.76	7.66	\$152.84
Capital Improvements	\$0.00	7.66	\$0.00
<b>Total Incidental Costs</b>	<b>\$2,224.44</b>	<b>Cost Per Acre</b>	<b>\$290.40</b>

**Total Projected Costs      \$8,248.23      Cost Per Acre      \$1,076.79**

**Maximum Annual Assessment FY 23-24      \$7,515.00**  
**Maximum Per Acre Annual Assessment FY 23-24      \$981.06**

**Projected Annual Assessment FY 23-24      \$7,515.00**  
**Projected Per Acre Annual Assessment FY 23-24      \$981.06**

**LANDSCAPING AND LIGHTING MAINTENANCE DISTRICT NO. 89-1 CONSOLIDATED  
FISCAL YEAR 2023-24  
ANNUAL BUDGET  
ZONE 97**

<b>Maintenance Improvement</b>	<b>Projected Annual Cost</b>	<b>No. of Parcel(s)</b>	<b>Cost Per Parcel</b>
Backflow Certification	\$150.00	132	\$1.14
Calsense Subscription & Monitoring	\$292.69	132	\$2.22
Electricity	\$819.53	132	\$6.21
Graffiti Abatement	\$585.38	132	\$4.43
Landscaping	\$24,756.53	132	\$187.55
Tree Trimming	\$10,049.79	132	\$76.13
Water	\$11,707.59	132	\$88.69
Field Inspection/Management	\$3,512.28	132	\$26.61
Repair and Replacement	\$4,683.03	132	\$35.48
<b>Total Maintenance Improvement Costs</b>	<b>\$56,556.81</b>	<b>Cost Per Parcel</b>	<b>\$428.46</b>

<b>Incidental</b>	<b>Projected Annual Cost</b>	<b>No. of Parcel(s)</b>	<b>Cost Per Parcel</b>
Administrative Costs	\$2,341.52	132	\$17.74
Contingency	\$1,756.14	132	\$13.30
Capital Improvements	\$2,926.90	132	\$22.17
<b>Total Incidental Costs</b>	<b>\$7,024.55</b>	<b>Cost Per Parcel</b>	<b>\$53.22</b>

**Total Projected Costs    \$63,581.37    Cost Per Parcel    \$481.68**

**Maximum Annual Assessment FY 23-24    \$57,000.91**  
**Maximum Per Parcel Annual Assessment FY 23-24    \$431.82**

**Projected Annual Assessment FY 23-24    \$57,000.91**  
**Projected Per Parcel Annual Assessment FY 23-24    \$431.82**

Zone 97 includes future median landscaping on Cajalco Rd, which when completed may increase the per parcel assessment by \$45.00, adjusted for inflation. At FY 23-24 this amount would be \$65.60, which when added to the current \$431.82 would be a total of \$497.42.

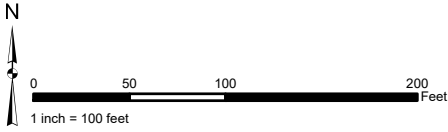
## APPENDIX B – ASSESSMENT DIAGRAMS

### Appendix B – Assessment Diagrams

Assessment diagrams provided by Riverside County Transportation and Land Management Agency staff.

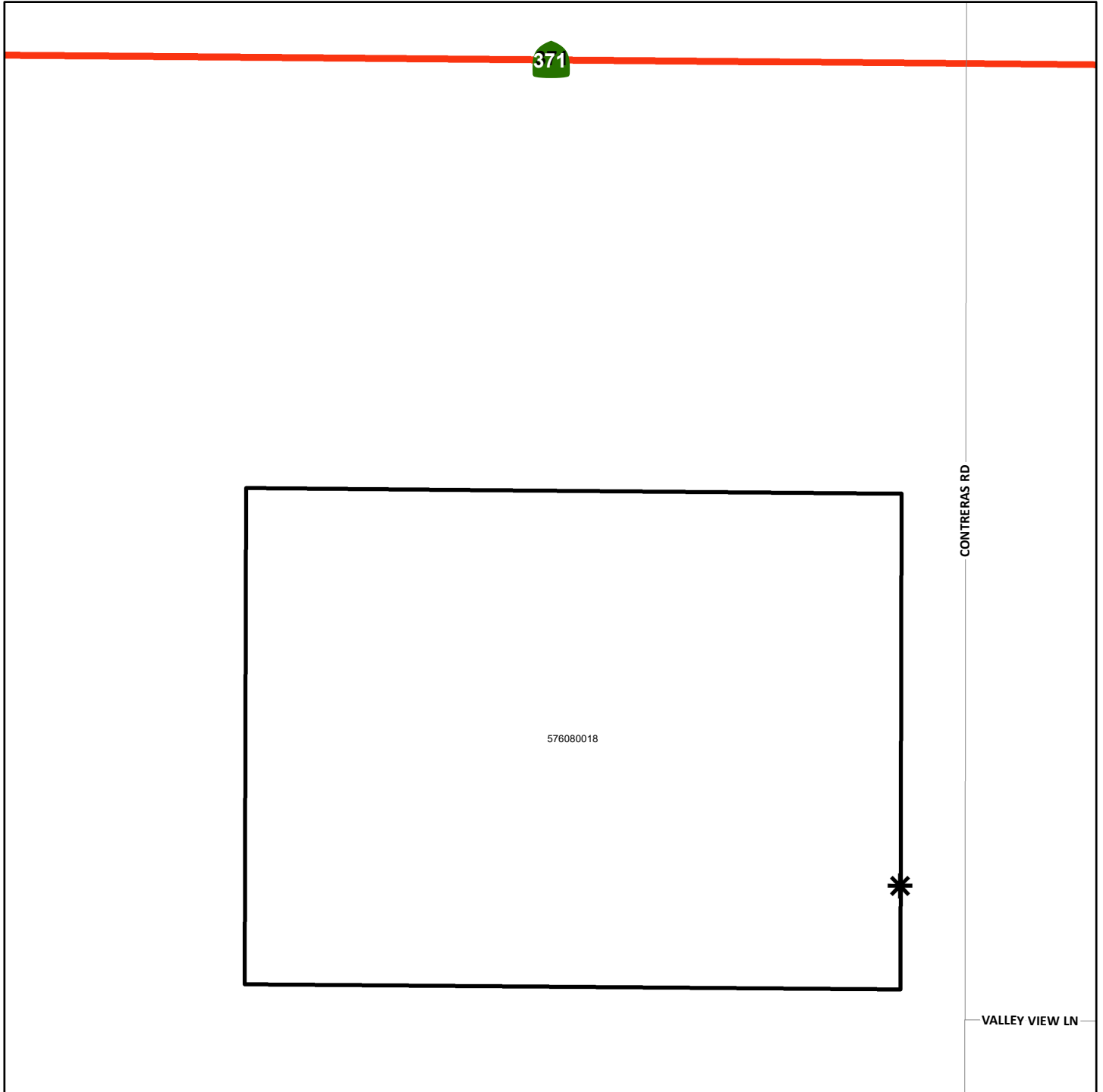
(Assessment Diagrams begin on the following page)



**STREET LIGHT ZONE 2**  
PORTION(S) OF SECTION 8, T.5S., R.7E.  
PLOT PLAN NO. 16949  
1 PARCEL



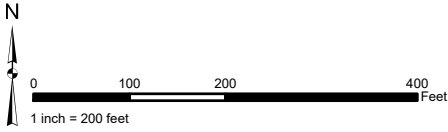
The County of Riverside assumes no warranty or legal responsibility for the information contained on this map. Data and information represented on this map is subject to updates, modifications and may not be complete or appropriate for all purposes. County GIS and other sources should be queried for the most current information. Do not copy or resell this map. Printed by BHAWN on 4/1/2023

**ASSESSMENT DIAGRAM**



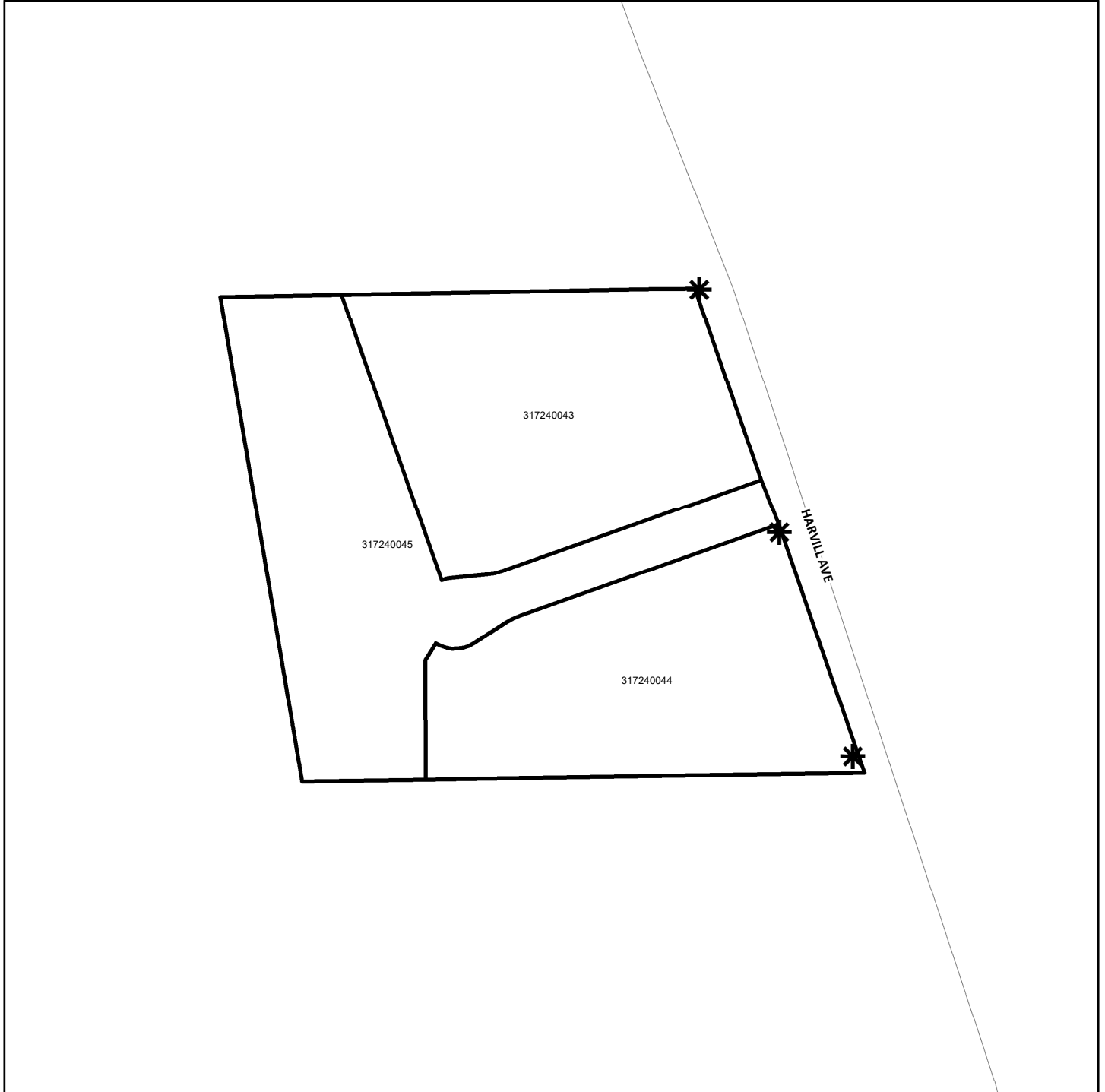
-  DENOTES MAINTAINED ROW STREETLIGHT
-  DENOTES ZONE BOUNDARY



**STREET LIGHT ZONE 3**  
PORTION(S) OF SECTION 13, T.4S., R.4W.  
PARCEL MAP NO. 30133 AND PLOT PLAN NO. 16978  
3 PARCELS



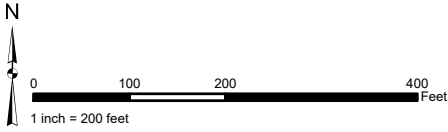
The County of Riverside assumes no warranty or legal responsibility for the information contained on this map. Data and information represented on this map is subject to updates, modifications and may not be complete or appropriate for all purposes. County GIS and other sources should be queried for the most current information. Do not copy or resell this map. Printed by BHAWN on 4/1/2023

**ASSESSMENT DIAGRAM**



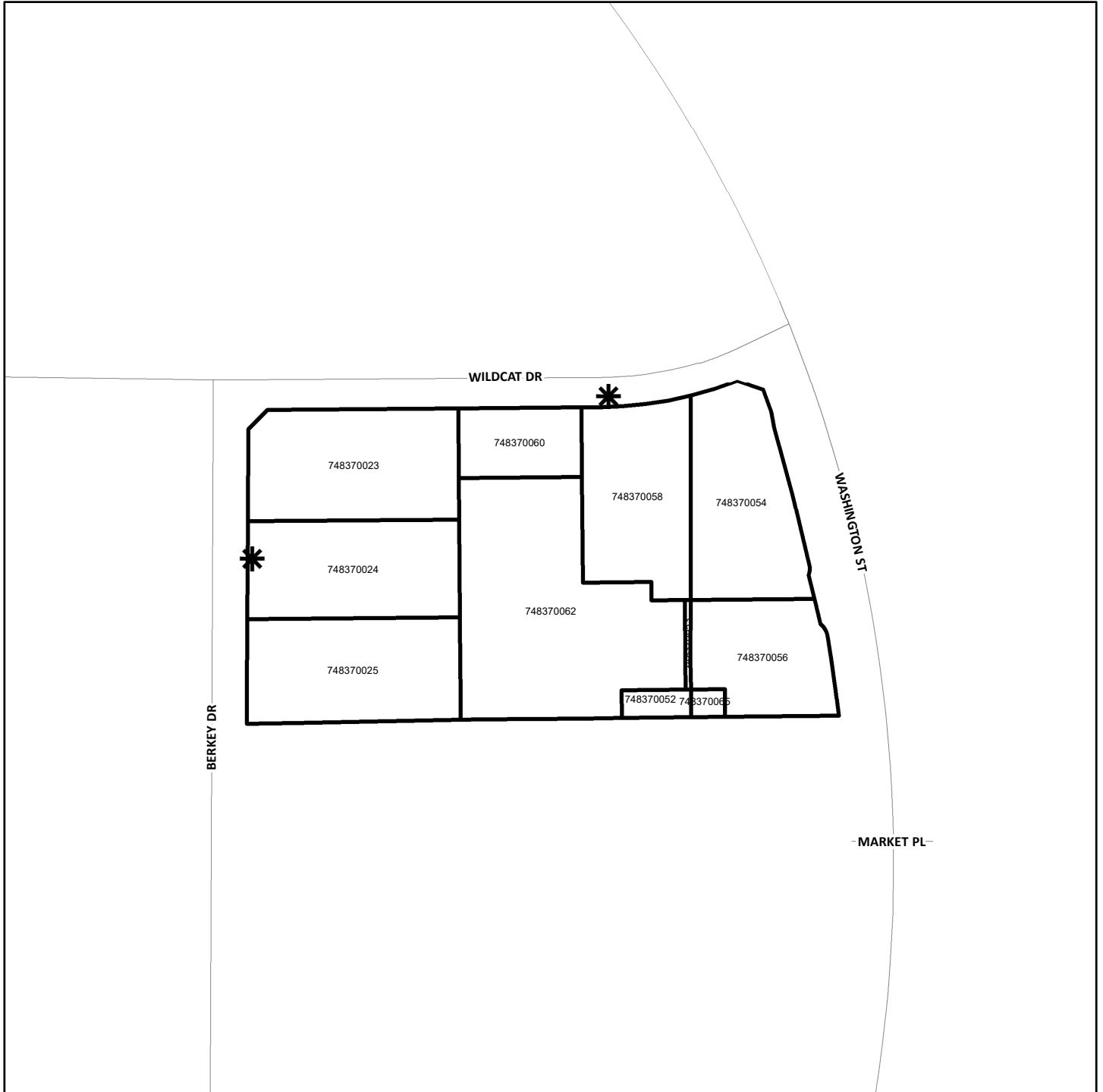
 DENOTES MAINTAINED ROW STREETLIGHT  
 DENOTES ZONE BOUNDARY



**STREET LIGHT ZONE 4**  
PORTION(S) OF SECTION 6, T.5S., R.7E.  
PLOT PLAN NO. 17611  
10 PARCELS



The County of Riverside assumes no warranty or legal responsibility for the information contained on this map. Data and information represented on this map is subject to updates, modifications and may not be complete or appropriate for all purposes. County GIS and other sources should be queried for the most current information. Do not copy or resell this map. Printed by BHAHN on 4/1/2023

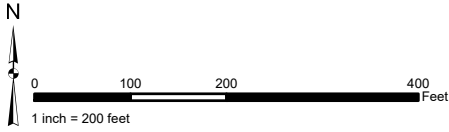
**ASSESSMENT DIAGRAM**



 DENOTES MAINTAINED ROW STREETLIGHT  
 DENOTES ZONE BOUNDARY



**STREET LIGHT ZONE 9**  
PORTION(S) OF SECTION 24, T.7S., R.3W.  
CONDITIONAL USE PERMIT NO. 03323  
16 PARCELS



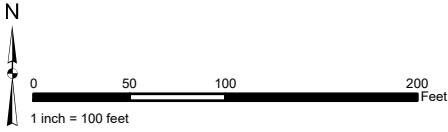
The County of Riverside assumes no warranty or legal responsibility for the information contained on this map. Data and information represented on this map is subject to updates, modifications and may not be complete or appropriate for all purposes. County GIS and other sources should be queried for the most current information. Do not copy or resell this map. Printed by BHAHN on 4/1/2023

**ASSESSMENT DIAGRAM**



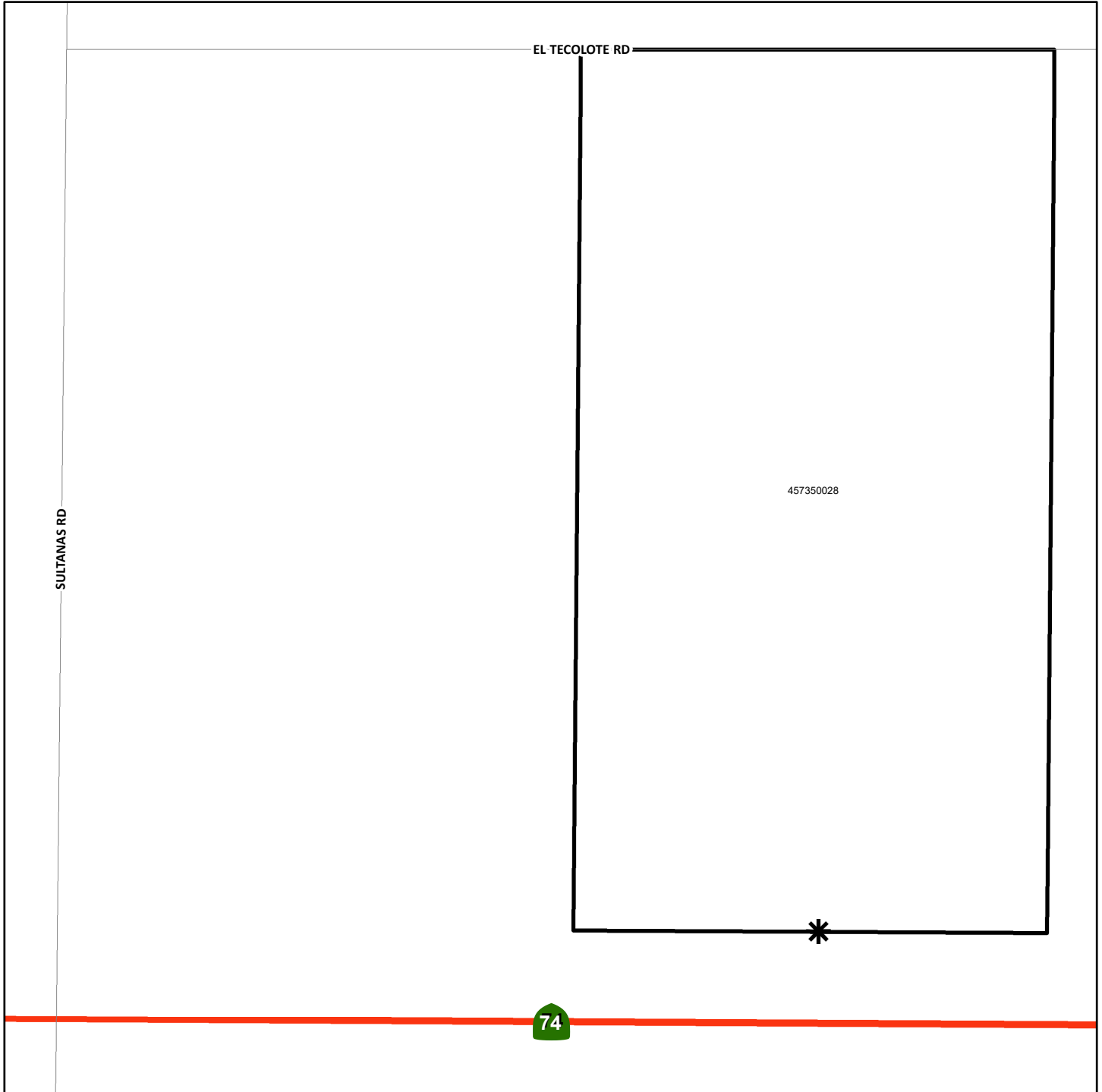
- DENOTES MAINTAINED ROW STREETLIGHT
- DENOTES ZONE BOUNDARY



**STREET LIGHT ZONE 11**  
PORTION(S) OF SECTION 7, T.5S., R.2W.  
PLOT PLAN NO. 16103  
1 PARCEL



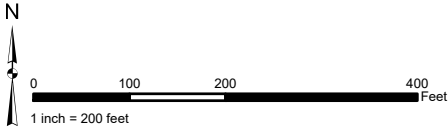
The County of Riverside assumes no warranty or legal responsibility for the information contained on this map. Data and information represented on this map is subject to updates, modifications and may not be complete or appropriate for all purposes. County GIS and other sources should be queried for the most current information. Do not copy or resell this map. Printed by BHAWN on 4/1/2023

**ASSESSMENT DIAGRAM**



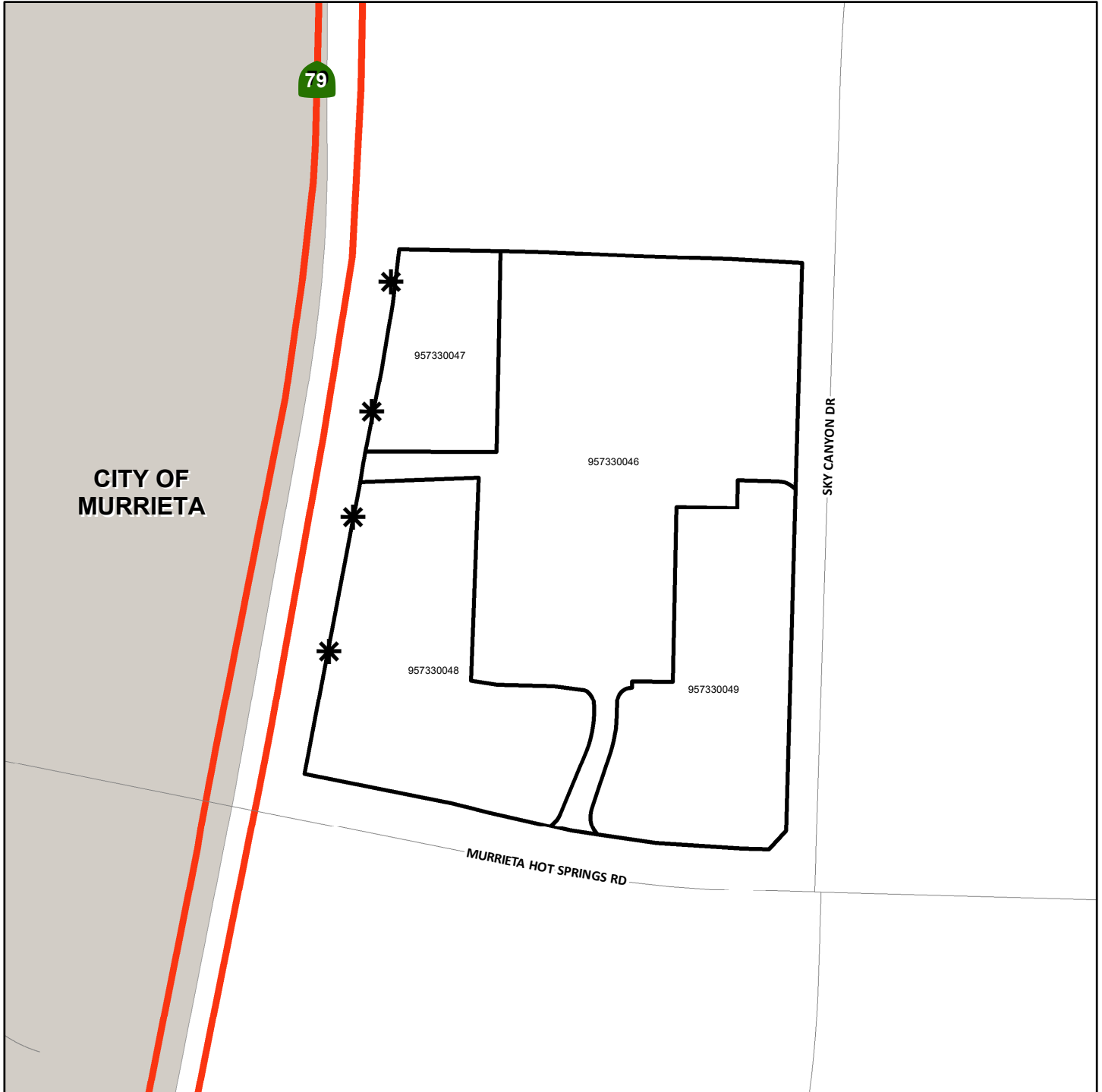
-  DENOTES MAINTAINED ROW STREETLIGHT
-  DENOTES ZONE BOUNDARY

**STREET LIGHT ZONE 12**  
PORTION(S) OF SECTION 24, T.7S., R.3W.  
PLOT PLAN NO. 17984  
4 PARCELS



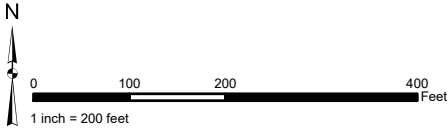
The County of Riverside assumes no warranty or legal responsibility for the information contained on this map. Data and information represented on this map is subject to updates, modifications and may not be complete or appropriate for all purposes. County GIS and other sources should be queried for the most current information. Do not copy or resell this map. Printed by BHAWN on 4/1/2023

**ASSESSMENT DIAGRAM**



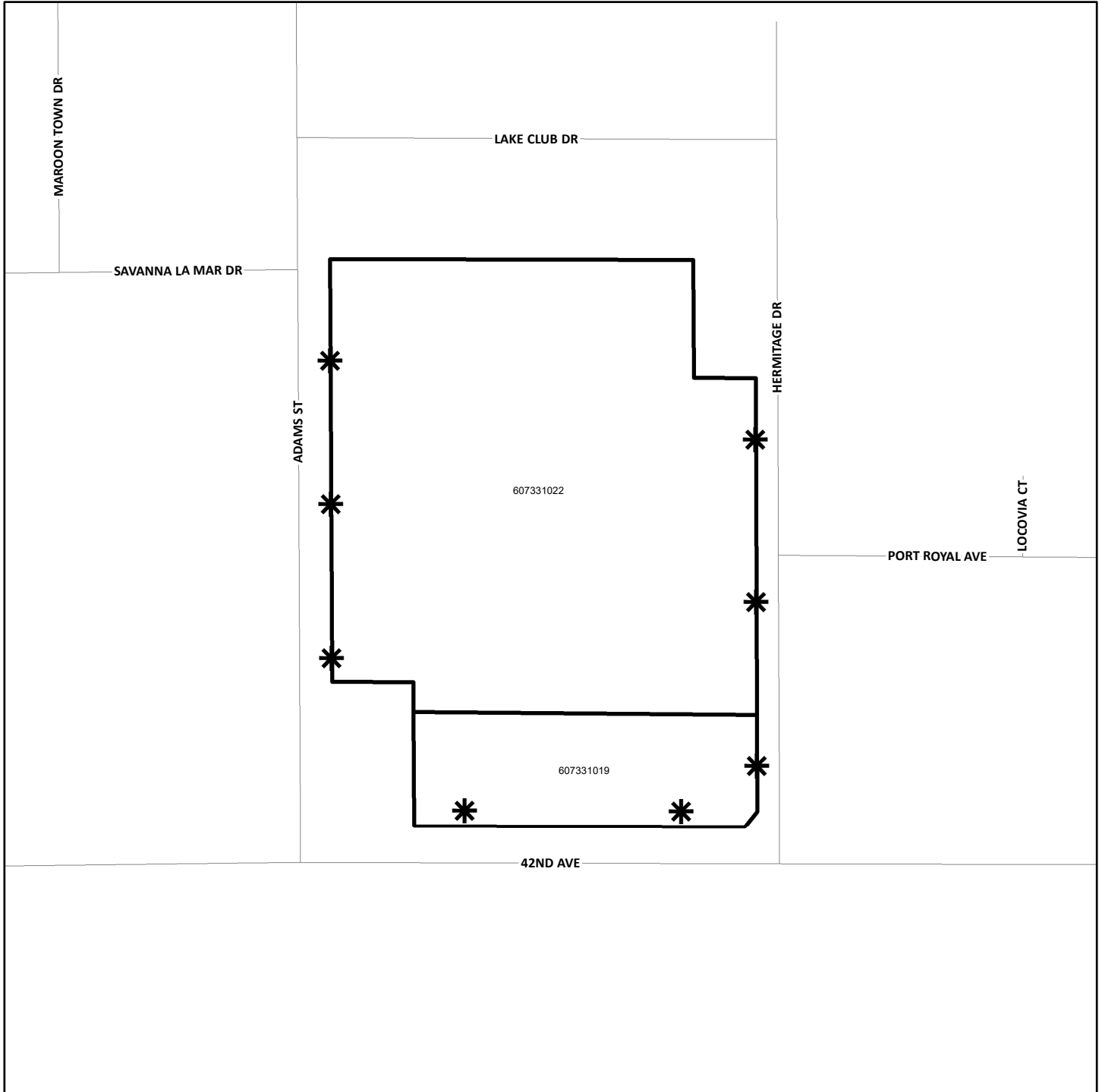
- \* DENOTES MAINTAINED ROW STREETLIGHT
- █ DENOTES ZONE BOUNDARY

**STREET LIGHT ZONE 13**  
PORTION(S) OF SECTION 8, T.5S., R.7E.  
PLOT PLAN NO. 17266  
2 PARCELS



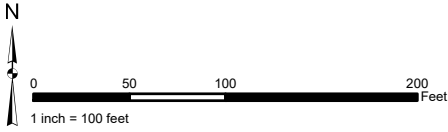
The County of Riverside assumes no warranty or legal responsibility for the information contained on this map. Data and information represented on this map is subject to updates, modifications and may not be complete or appropriate for all purposes. County GIS and other sources should be queried for the most current information. Do not copy or resell this map. Printed by BHAHN on 4/1/2023

**ASSESSMENT DIAGRAM**




- \* DENOTES MAINTAINED ROW STREETLIGHT
- DENOTES ZONE BOUNDARY



**STREET LIGHT ZONE 14**  
PORTION(S) OF SECTION 30, T.2S., R.4W.  
CONDITIONAL USE PERMIT NO. 03322  
1 PARCEL



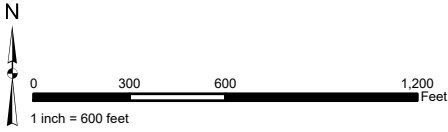
The County of Riverside assumes no warranty or legal responsibility for the information contained on this map. Data and information represented on this map is subject to updates, modifications and may not be complete or appropriate for all purposes. County GIS and other sources should be queried for the most current information. Do not copy or resell this map. Printed by BHAWN on 4/1/2023

**ASSESSMENT DIAGRAM**



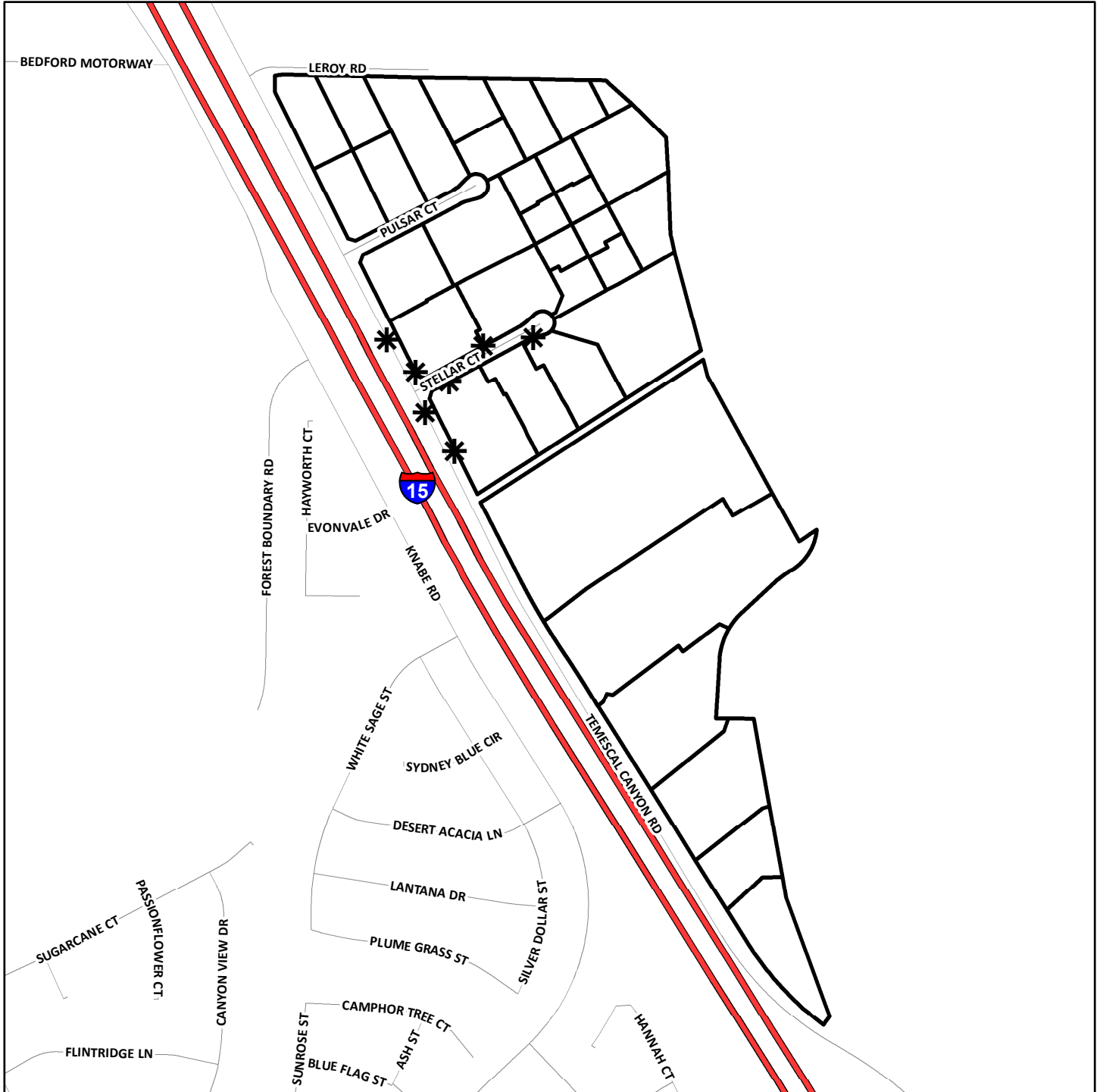
-  DENOTES MAINTAINED ROW STREETLIGHT
-  DENOTES ZONE BOUNDARY

**STREET LIGHT ZONE 16**  
PORTION(S) OF SECTION 27, T.4S., R.6W.  
PARCEL MAP NO. 28834, 28834-1 AND 28834-2  
31 PARCELS



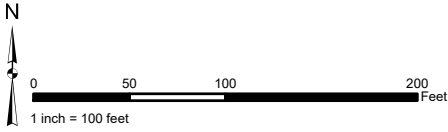
The County of Riverside assumes no warranty or legal responsibility for the information contained on this map. Data and information represented on this map is subject to updates, modifications and may not be complete or appropriate for all purposes. County GIS and other sources should be queried for the most current information. Do not copy or resell this map. Printed by BHAWN on 4/1/2023

**ASSESSMENT DIAGRAM**



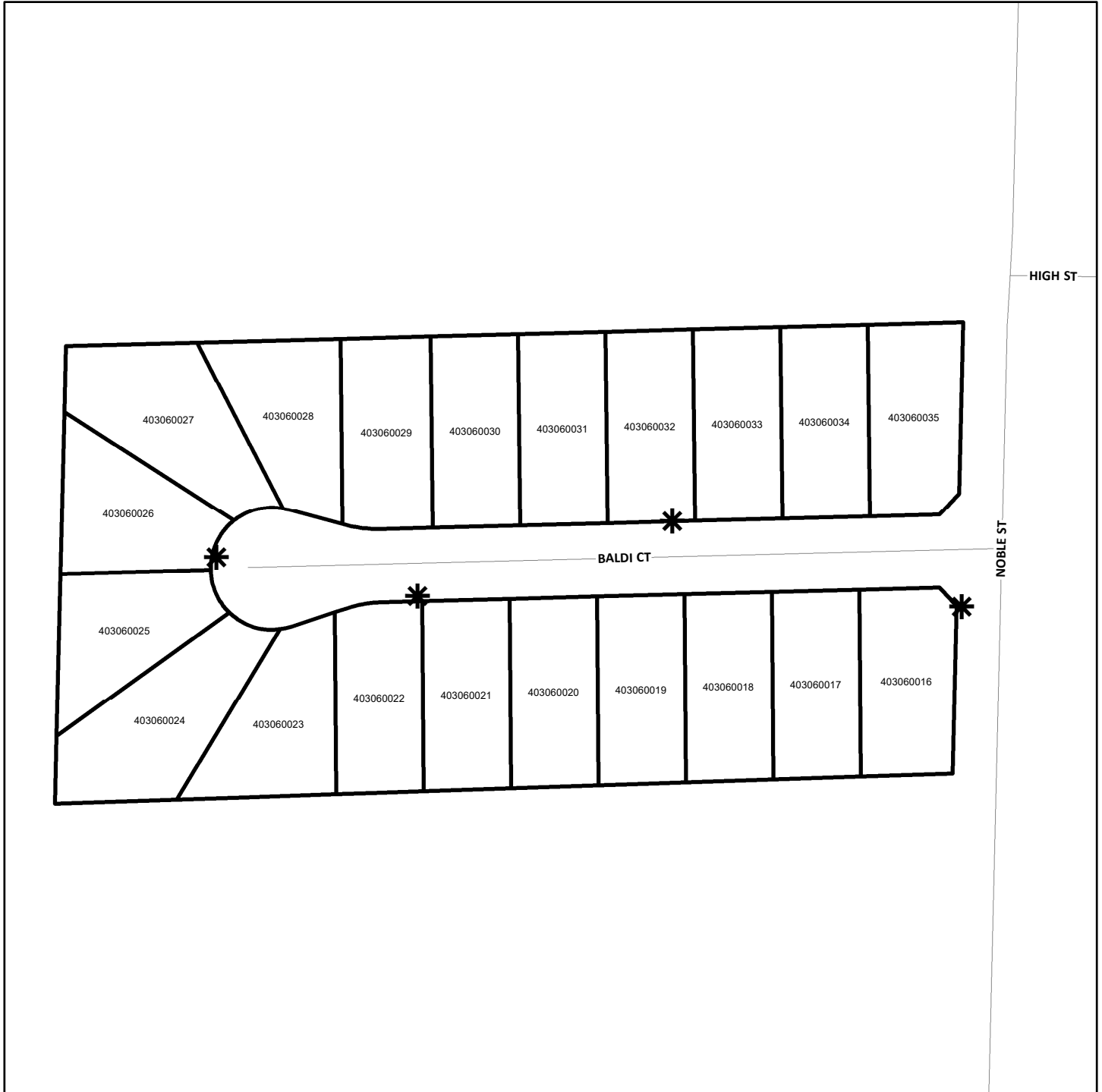
- DENOTES MAINTAINED ROW STREETLIGHT
- DENOTES ZONE BOUNDARY



**STREET LIGHT ZONE 20**  
PORTION(S) OF SECTION 27, T.2S., R.1W.  
TRACT MAP NO. 04454  
20 PARCELS



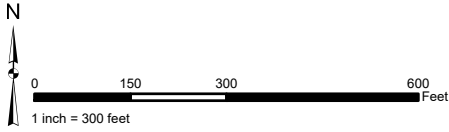
The County of Riverside assumes no warranty or legal responsibility for the information contained on this map. Data and information represented on this map is subject to updates, modifications and may not be complete or appropriate for all purposes. County GIS and other sources should be queried for the most current information. Do not copy or resell this map. Printed by BHAHN on 4/1/2023

**ASSESSMENT DIAGRAM**



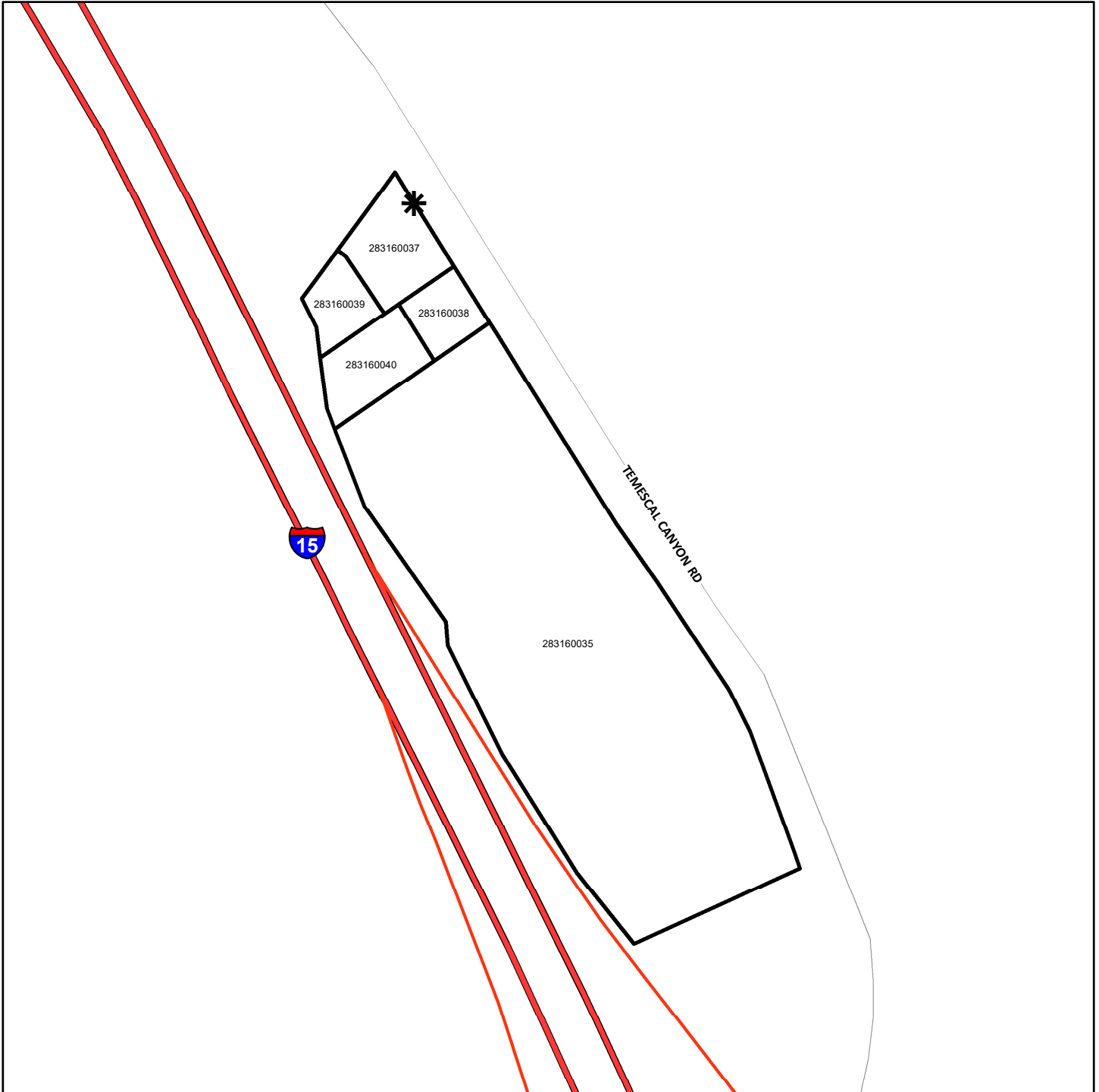
 DENOTES MAINTAINED ROW STREETLIGHT  
 DENOTES ZONE BOUNDARY



**STREET LIGHT ZONE 21**  
PORTION(S) OF SECTION 34, T.4S., R.6W.  
PARCEL MAP NO. 31196 AND PLOT PLAN NO. 18511  
5 PARCELS



The County of Riverside assumes no warranty or legal responsibility for the information contained on this map. Data and information represented on this map is subject to updates, modifications and may not be complete or appropriate for all purposes. County GIS and other sources should be queried for the most current information. Do not copy or resell this map. Printed by BHAWN on 4/1/2023

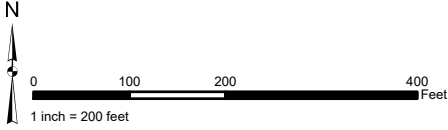
**ASSESSMENT DIAGRAM**



-  DENOTES MAINTAINED ROW STREETLIGHT
-  DENOTES ZONE BOUNDARY

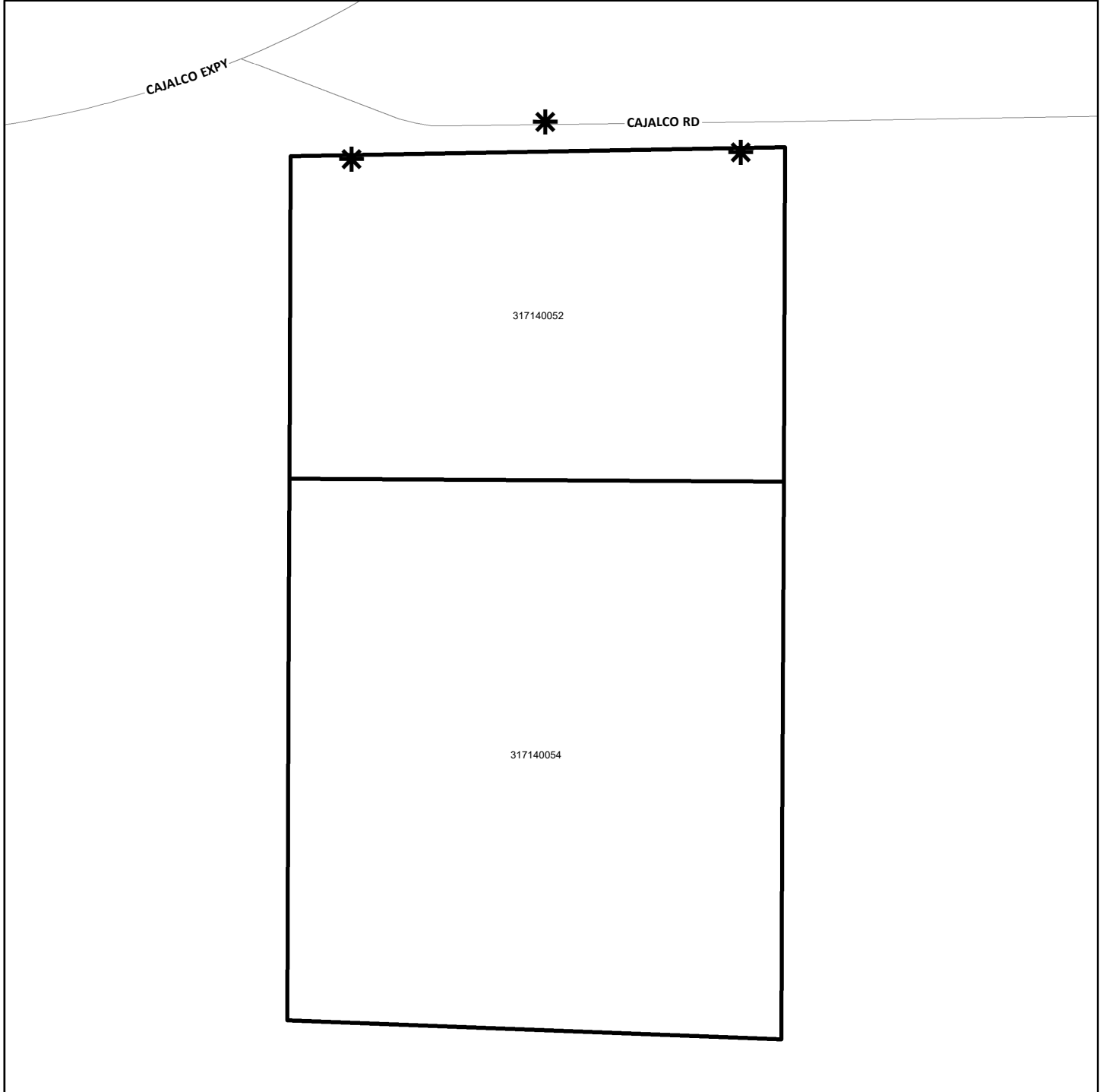




**STREET LIGHT ZONE 22**  
PORTION(S) OF SECTION 12, T.4S., R.4W.  
PLOT PLAN NO. 18961  
2 PARCELS



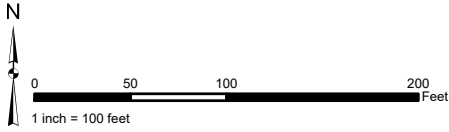
The County of Riverside assumes no warranty or legal responsibility for the information contained on this map. Data and information represented on this map is subject to updates, modifications and may not be complete or appropriate for all purposes. County GIS and other sources should be queried for the most current information. Do not copy or resell this map. Printed by BHAIN on 4/1/2023

**ASSESSMENT DIAGRAM**



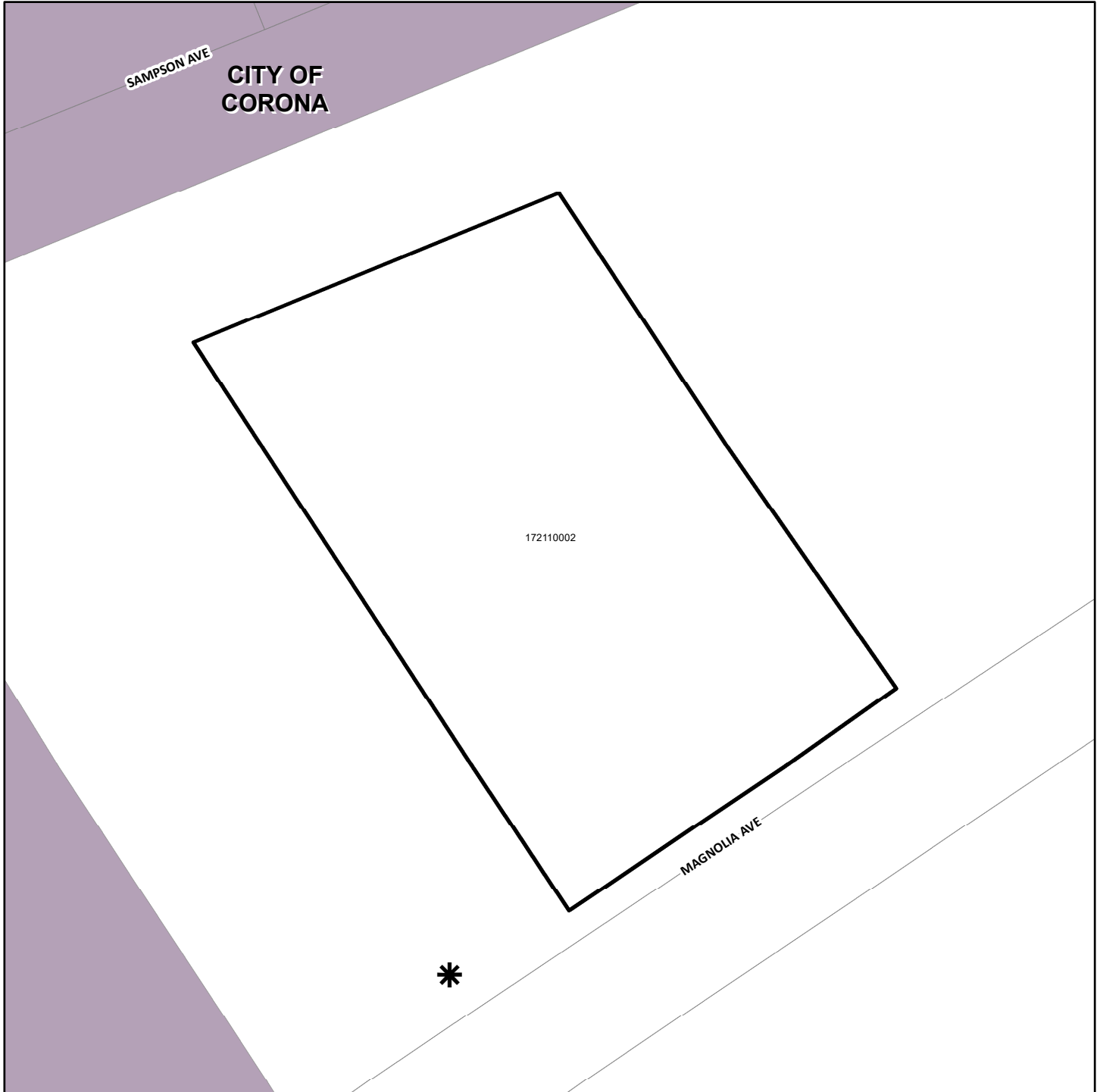
 DENOTES MAINTAINED ROW STREETLIGHT  
 DENOTES ZONE BOUNDARY



**STREET LIGHT ZONE 25**  
PORTION(S) OF SECTION 38, T.3S., R.6W.  
PLOT PLAN NO. 17995  
1 PARCEL



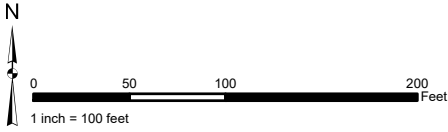
The County of Riverside assumes no warranty or legal responsibility for the information contained on this map. Data and information represented on this map is subject to updates, modifications and may not be complete or appropriate for all purposes. County GIS and other sources should be queried for the most current information. Do not copy or resell this map. Printed by BHAWN on 4/1/2023

**ASSESSMENT DIAGRAM**



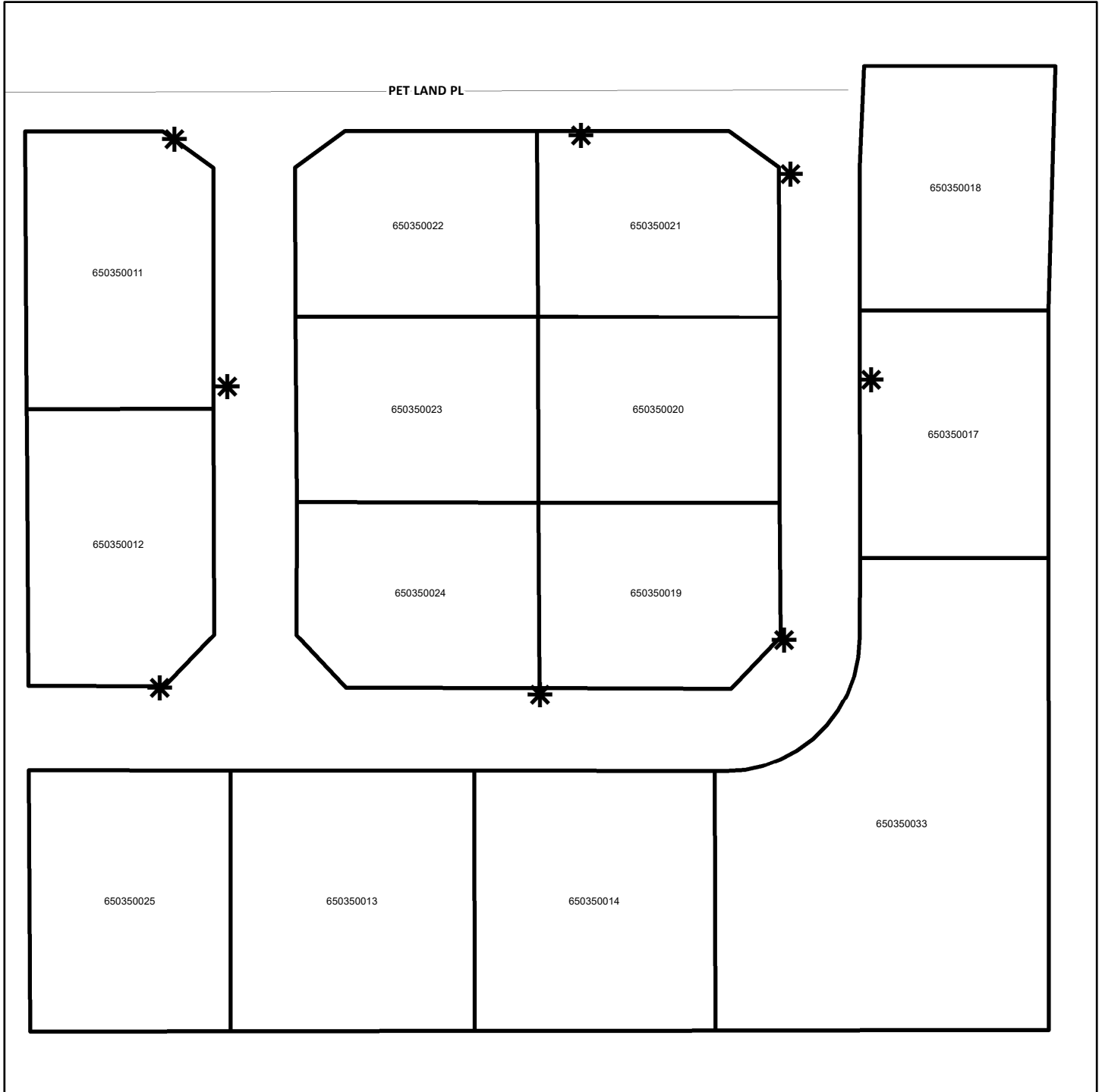
-  DENOTES MAINTAINED ROW STREETLIGHT
-  DENOTES ZONE BOUNDARY



**STREET LIGHT ZONE 29**  
PORTION(S) OF SECTION 18, T.4S., R.6E.  
PARCEL MAP NO. 30439  
14 PARCELS



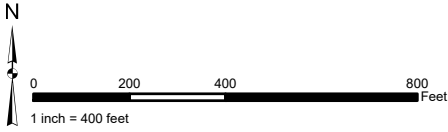
The County of Riverside assumes no warranty or legal responsibility for the information contained on this map. Data and information represented on this map is subject to updates, modifications and may not be complete or appropriate for all purposes. County GIS and other sources should be queried for the most current information. Do not copy or resell this map. Printed by BHAHN on 4/1/2023

**ASSESSMENT DIAGRAM**



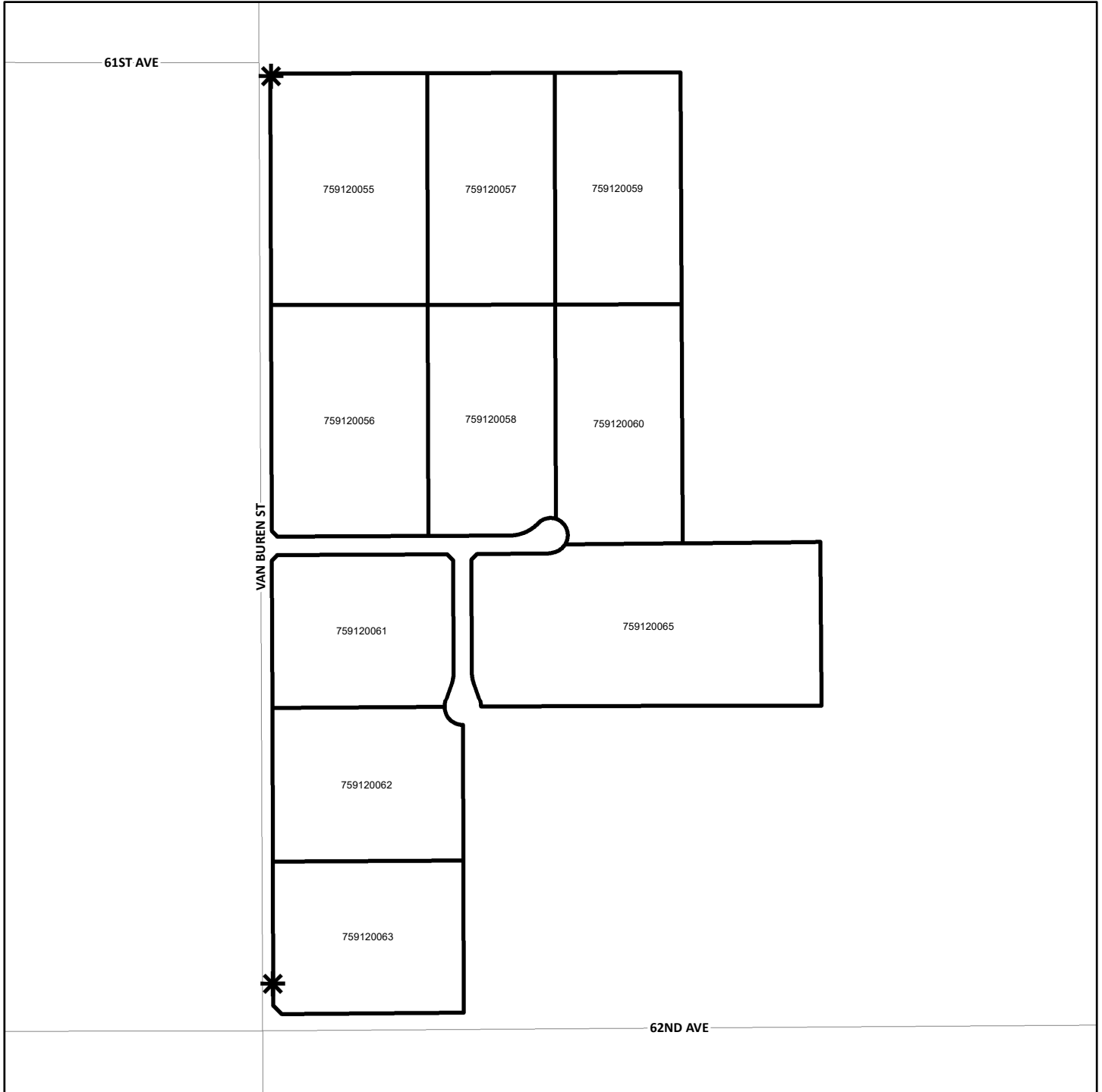
 DENOTES MAINTAINED ROW STREETLIGHT  
 DENOTES ZONE BOUNDARY

**STREET LIGHT ZONE 30**  
PORTION(S) OF SECTION 31, T.6S., R.8E.  
TRACT MAP NO. 29980  
10 PARCELS



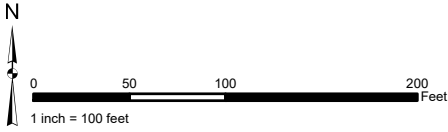
The County of Riverside assumes no warranty or legal responsibility for the information contained on this map. Data and information represented on this map is subject to updates, modifications and may not be complete or appropriate for all purposes. County GIS and other sources should be queried for the most current information. Do not copy or resell this map. Printed by BHAWN on 4/1/2023

**ASSESSMENT DIAGRAM**



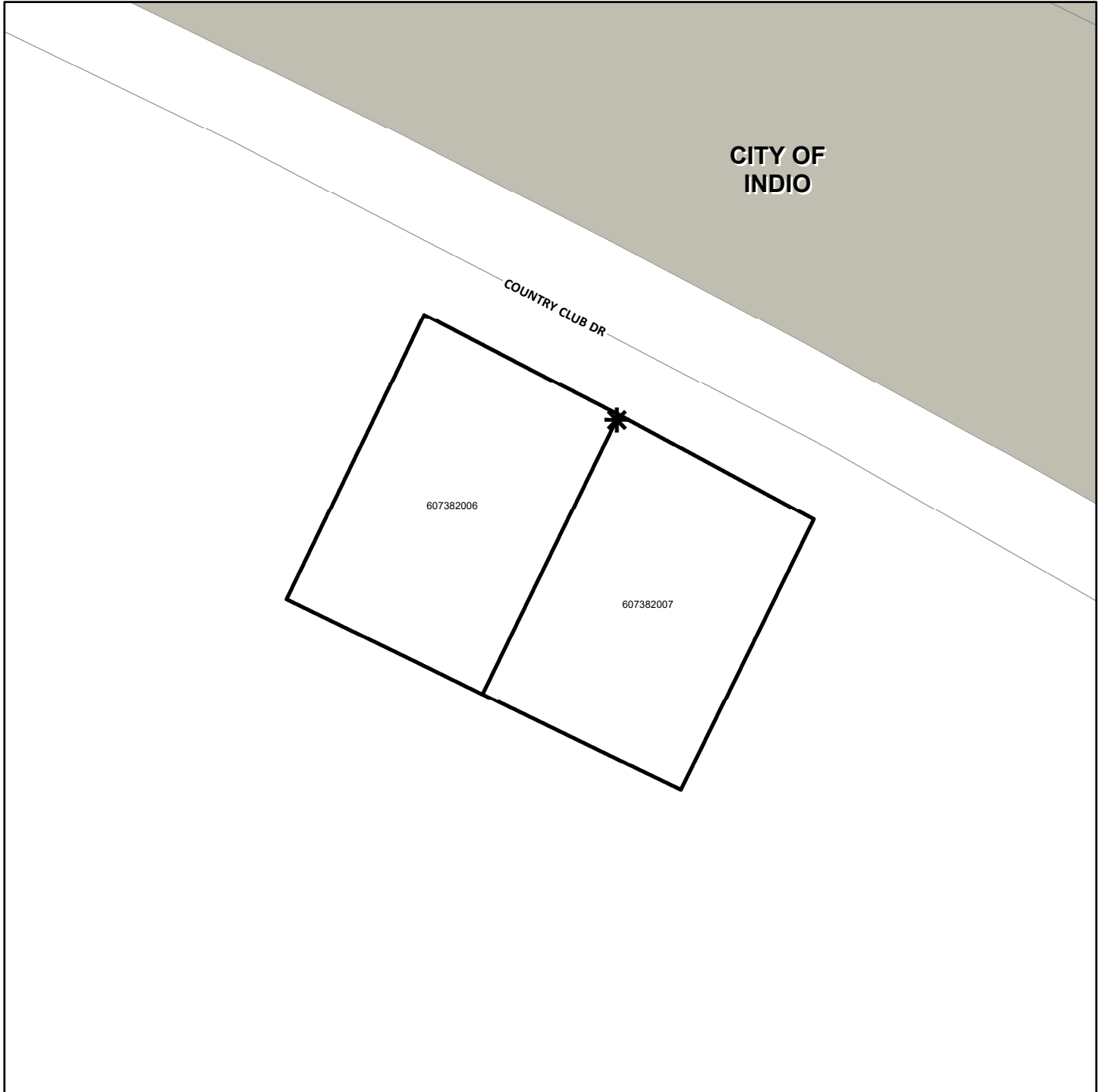
- DENOTES MAINTAINED ROW STREETLIGHT
- DENOTES ZONE BOUNDARY



**STREET LIGHT ZONE 31**  
PORTION(S) OF SECTION 8, T.5S., R.7E.  
PLOT PLAN NO. 18616  
2 PARCELS



The County of Riverside assumes no warranty or legal responsibility for the information contained on this map. Data and information represented on this map is subject to updates, modifications and may not be complete or appropriate for all purposes. County GIS and other sources should be queried for the most current information. Do not copy or resell this map. Printed by BHAWN on 4/1/2023

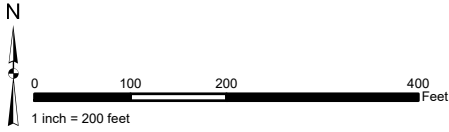
**ASSESSMENT DIAGRAM**



-  DENOTES MAINTAINED ROW STREETLIGHT
-  DENOTES ZONE BOUNDARY

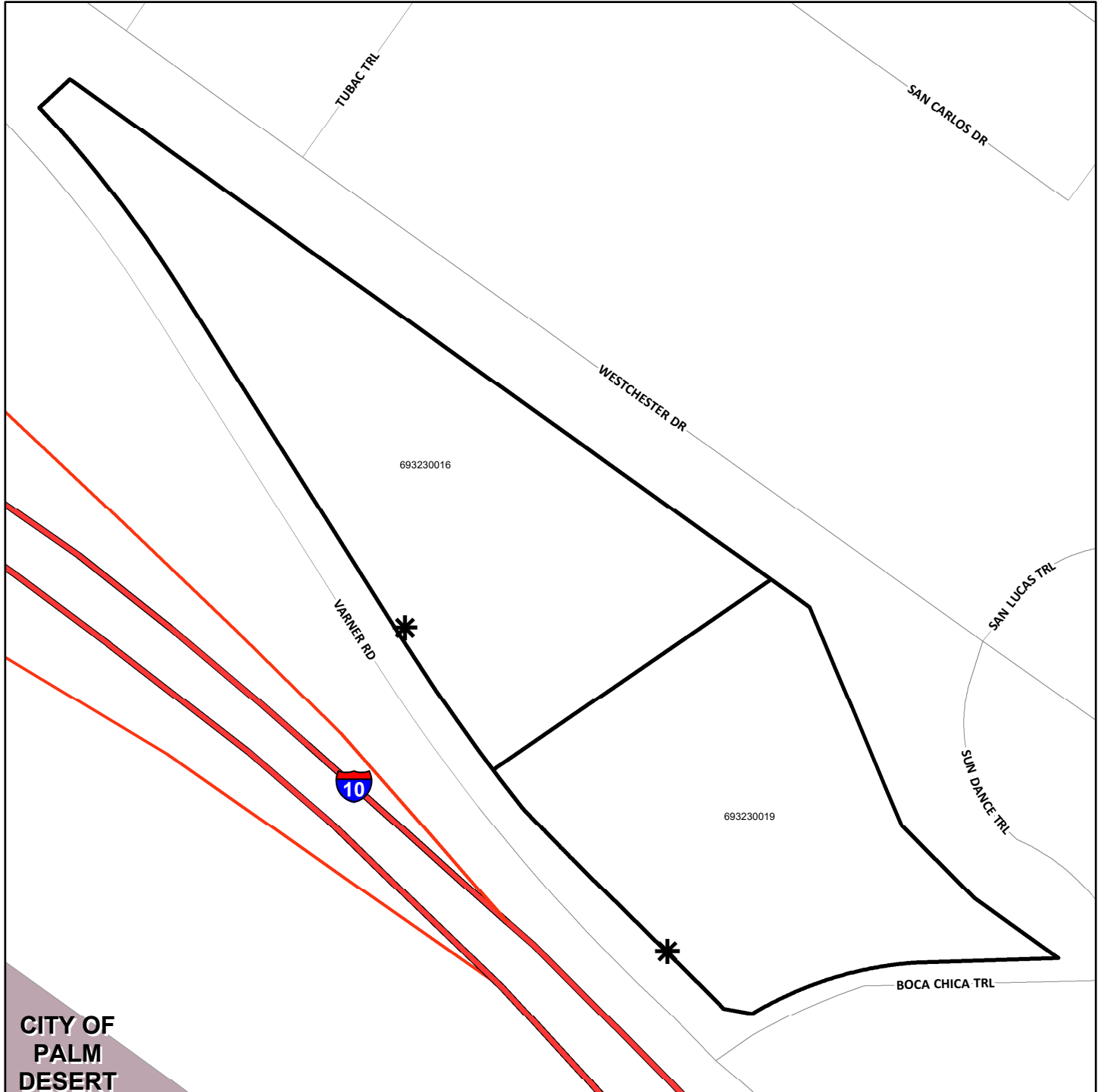
# STREET LIGHT ZONE 36

PORTION(S) OF SECTION 20, T.4S., R.6E.  
CONDITIONAL USE PERMIT NO. 03371 AND PARCEL MAP NO. 30612  
2 PARCELS



The County of Riverside assumes no warranty or legal responsibility for the information contained on this map. Data and information represented on this map is subject to updates, modifications and may not be complete or appropriate for all purposes. County GIS and other sources should be queried for the most current information. Do not copy or resell this map. Printed by BHAWN on 4/1/2023

## ASSESSMENT DIAGRAM

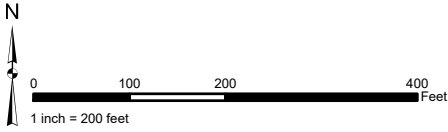


**CITY OF  
PALM  
DESERT**

 DENOTES MAINTAINED ROW STREETLIGHT

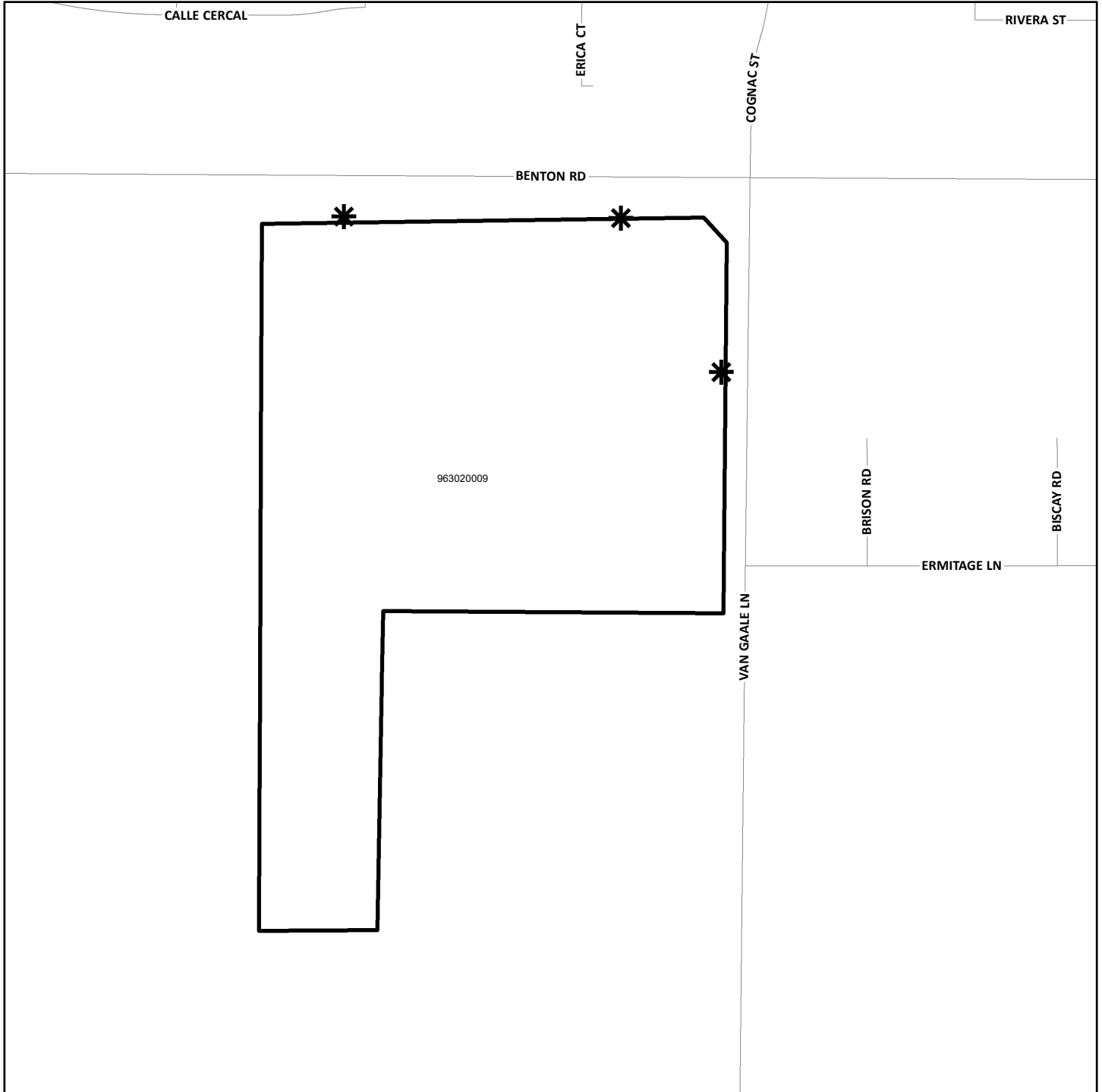
 DENOTES ZONE BOUNDARY



**STREET LIGHT ZONE 37**  
PORTION(S) OF SECTION 5, T.7S., R.2W.  
PLOT PLAN NO. 16117  
1 PARCEL



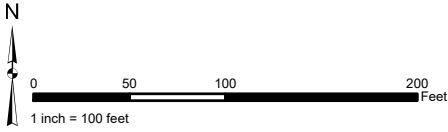
The County of Riverside assumes no warranty or legal responsibility for the information contained on this map. Data and information represented on this map is subject to updates, modifications and may not be complete or appropriate for all purposes. County GIS and other sources should be queried for the most current information. Do not copy or resell this map. Printed by BHAWN on 4/1/2023

**ASSESSMENT DIAGRAM**



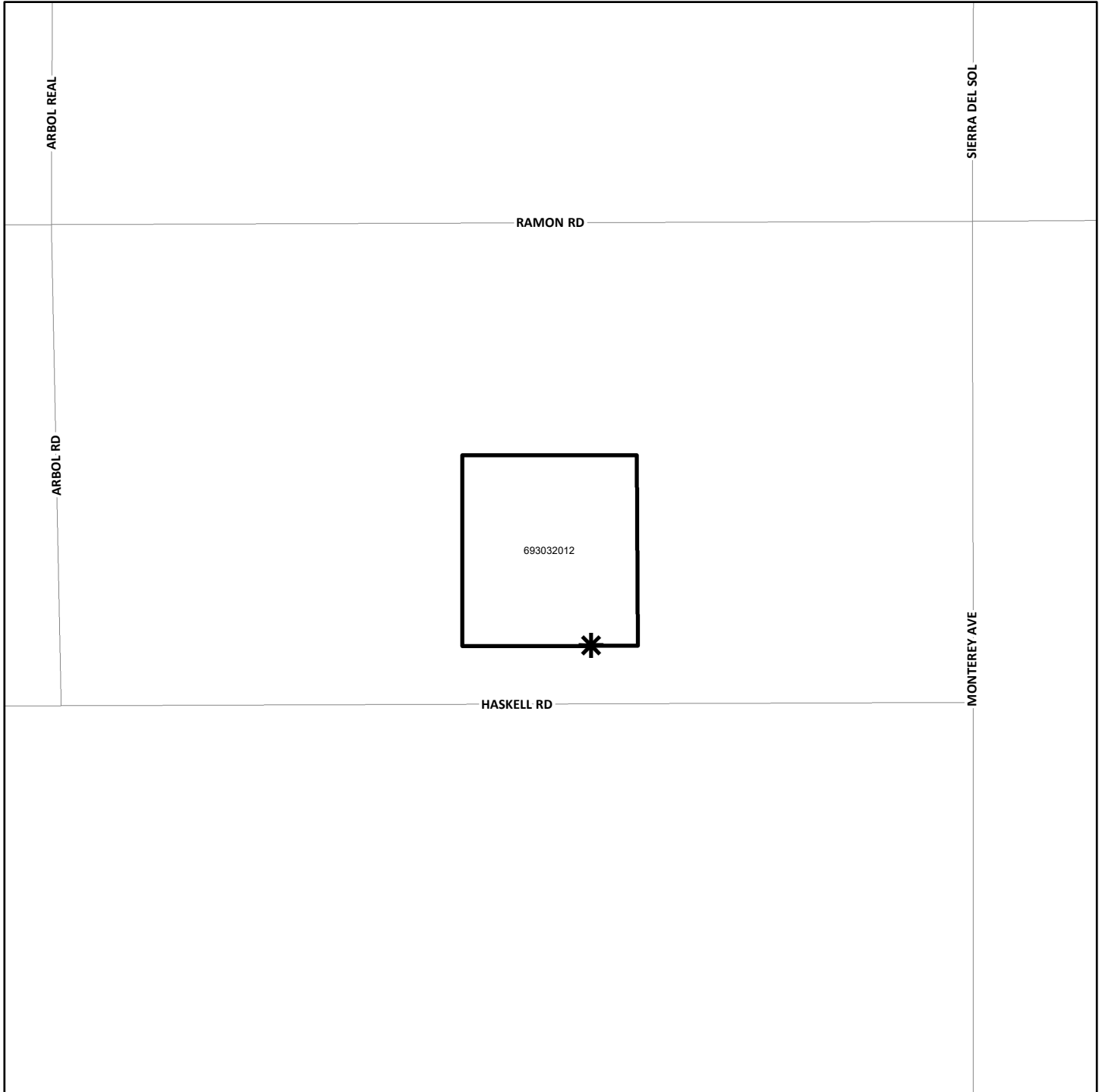
-  DENOTES MAINTAINED ROW STREETLIGHT
-  DENOTES ZONE BOUNDARY



**STREET LIGHT ZONE 38**  
PORTION(S) OF SECTION 19, T.4S., R.6E.  
CONDITIONAL USE PERMIT NO. 03377  
1 PARCEL



The County of Riverside assumes no warranty or legal responsibility for the information contained on this map. Data and information represented on this map is subject to updates, modifications and may not be complete or appropriate for all purposes. County GIS and other sources should be queried for the most current information. Do not copy or resell this map. Printed by BHAHN on 4/1/2023

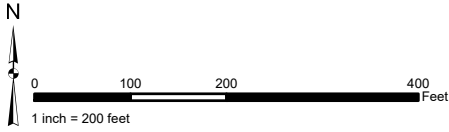
**ASSESSMENT DIAGRAM**



-  DENOTES MAINTAINED ROW STREETLIGHT
-  DENOTES ZONE BOUNDARY

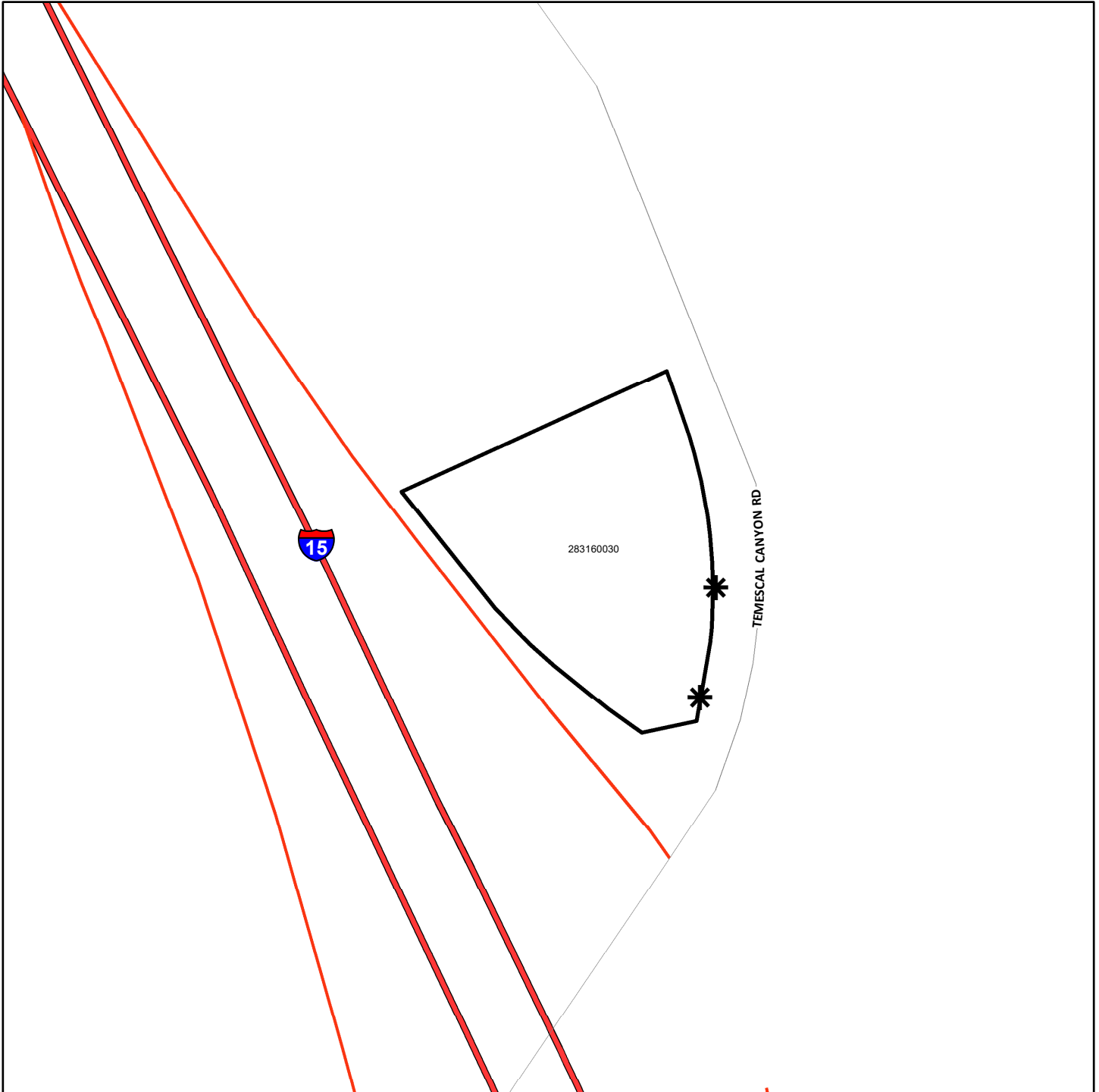


**STREET LIGHT ZONE 42**  
PORTION(S) OF SECTION 34, T.4S., R.6W.  
CONDITIONAL USE PERMIT NO. 03391  
1 PARCEL



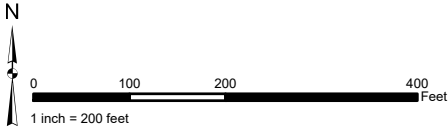
The County of Riverside assumes no warranty or legal responsibility for the information contained on this map. Data and information represented on this map is subject to updates, modifications and may not be complete or appropriate for all purposes. County GIS and other sources should be queried for the most current information. Do not copy or resell this map. Printed by BHAHN on 4/1/2023

**ASSESSMENT DIAGRAM**



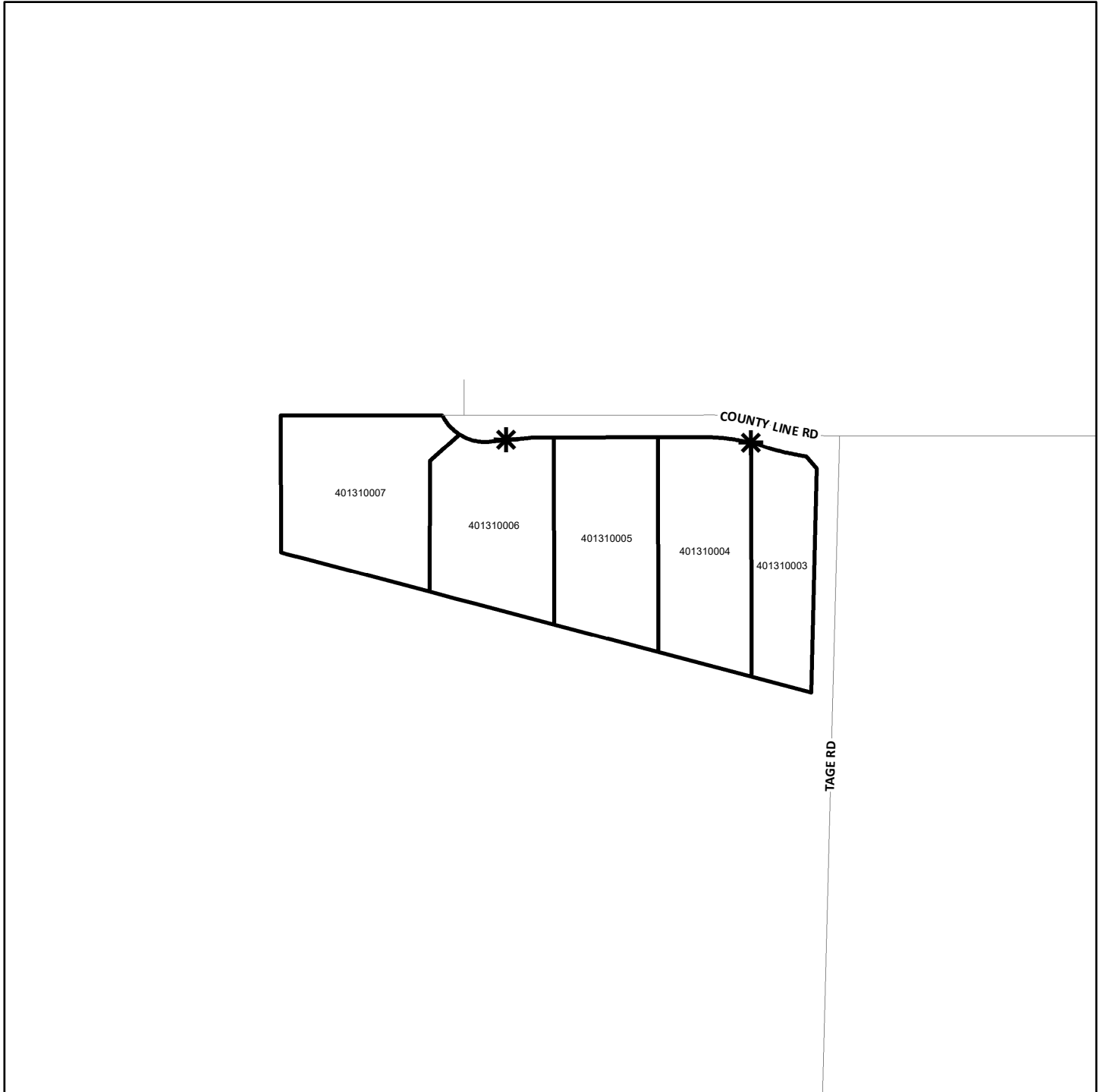
- \* DENOTES MAINTAINED ROW STREETLIGHT
- DENOTES ZONE BOUNDARY

**STREET LIGHT ZONE 43**  
PORTION(S) OF SECTION 5, T.2S., R.1W.  
TRACT MAP NO. 27856-1  
5 PARCELS



The County of Riverside assumes no warranty or legal responsibility for the information contained on this map. Data and information represented on this map is subject to updates, modifications and may not be complete or appropriate for all purposes. County GIS and other sources should be queried for the most current information. Do not copy or resell this map. Printed by BHAWN on 4/1/2023

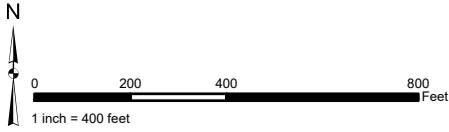
**ASSESSMENT DIAGRAM**



\* DENOTES MAINTAINED ROW STREETLIGHT

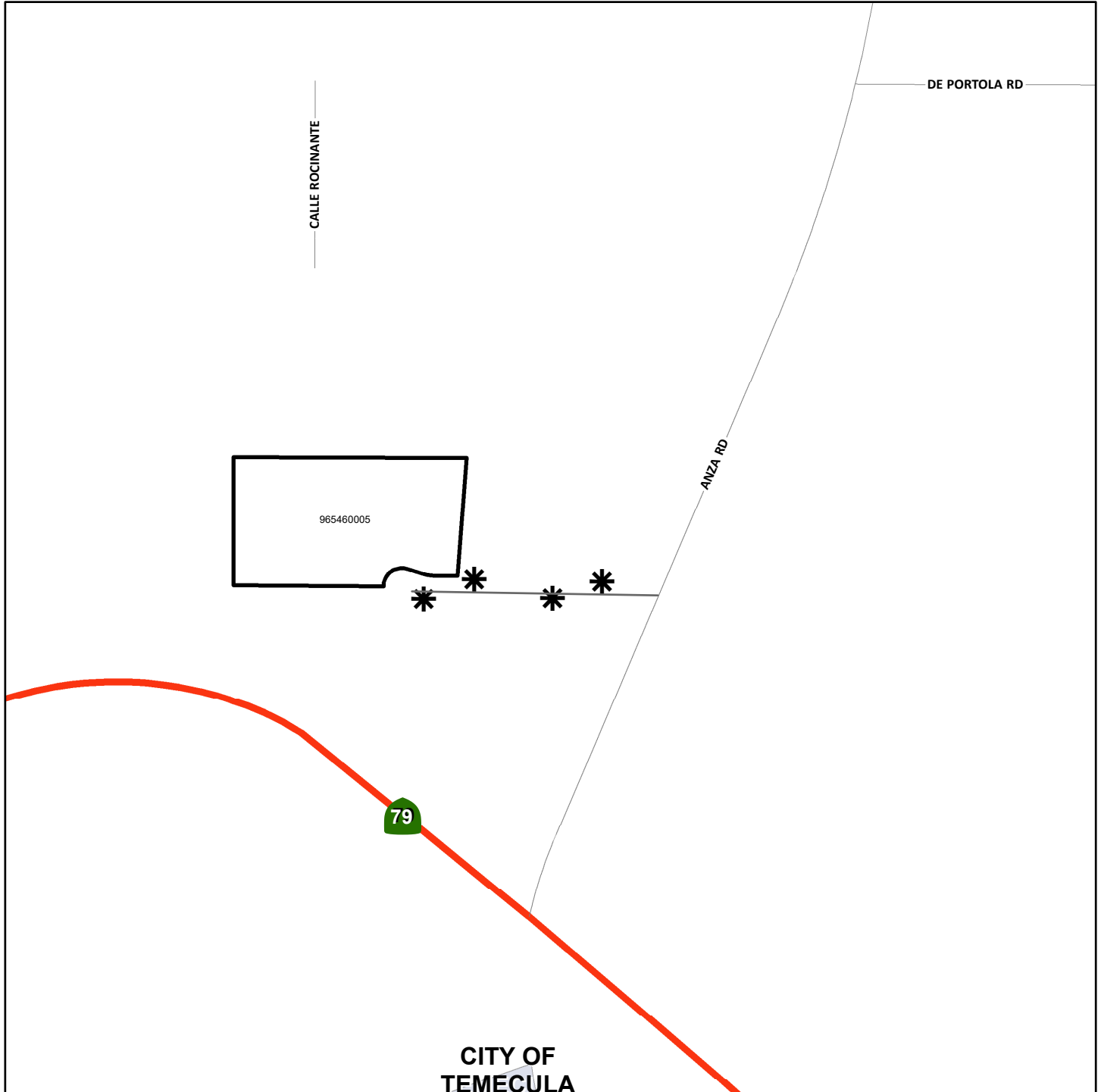
 DENOTES ZONE BOUNDARY

**STREET LIGHT ZONE 44**  
PORTION(S) OF SECTION 11, T.8S., R.2W.  
PLOT PLAN NO. 17731  
1 PARCEL



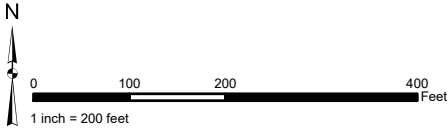
The County of Riverside assumes no warranty or legal responsibility for the information contained on this map. Data and information represented on this map is subject to updates, modifications and may not be complete or appropriate for all purposes. County GIS and other sources should be queried for the most current information. Do not copy or resell this map. Printed by BHAWN on 4/1/2023

**ASSESSMENT DIAGRAM**



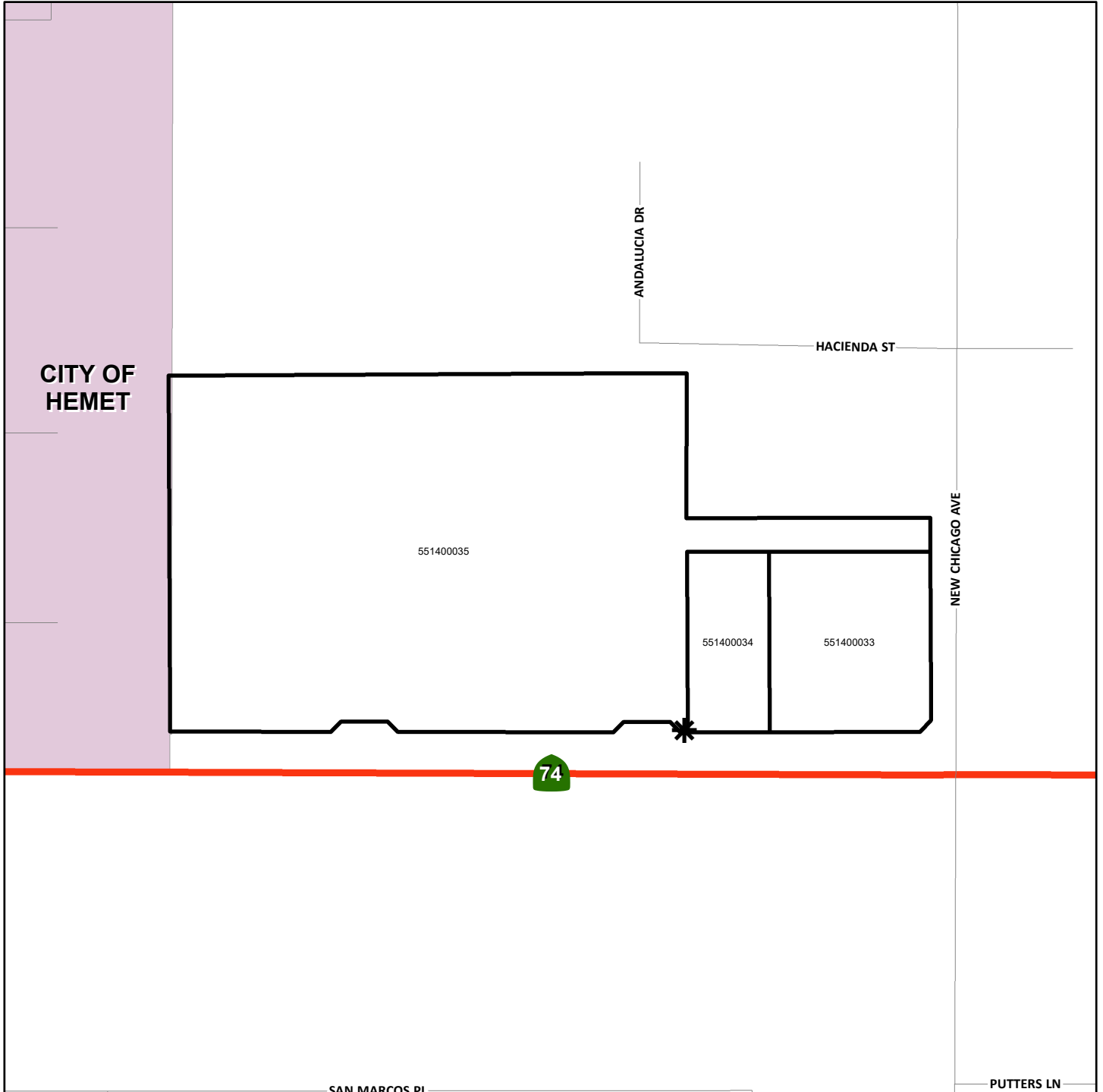
- \* DENOTES MAINTAINED ROW STREETLIGHT
- DENOTES ZONE BOUNDARY



**STREET LIGHT ZONE 45**  
PORTION(S) OF SECTION 8, T.5S., R.1E.  
PARCEL MAP NO. 31720  
3 PARCELS



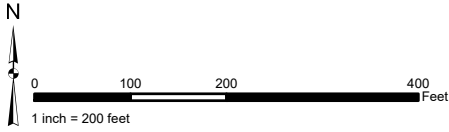
The County of Riverside assumes no warranty or legal responsibility for the information contained on this map. Data and information represented on this map is subject to updates, modifications and may not be complete or appropriate for all purposes. County GIS and other sources should be queried for the most current information. Do not copy or resell this map. Printed by BHAWN on 4/1/2023

**ASSESSMENT DIAGRAM**



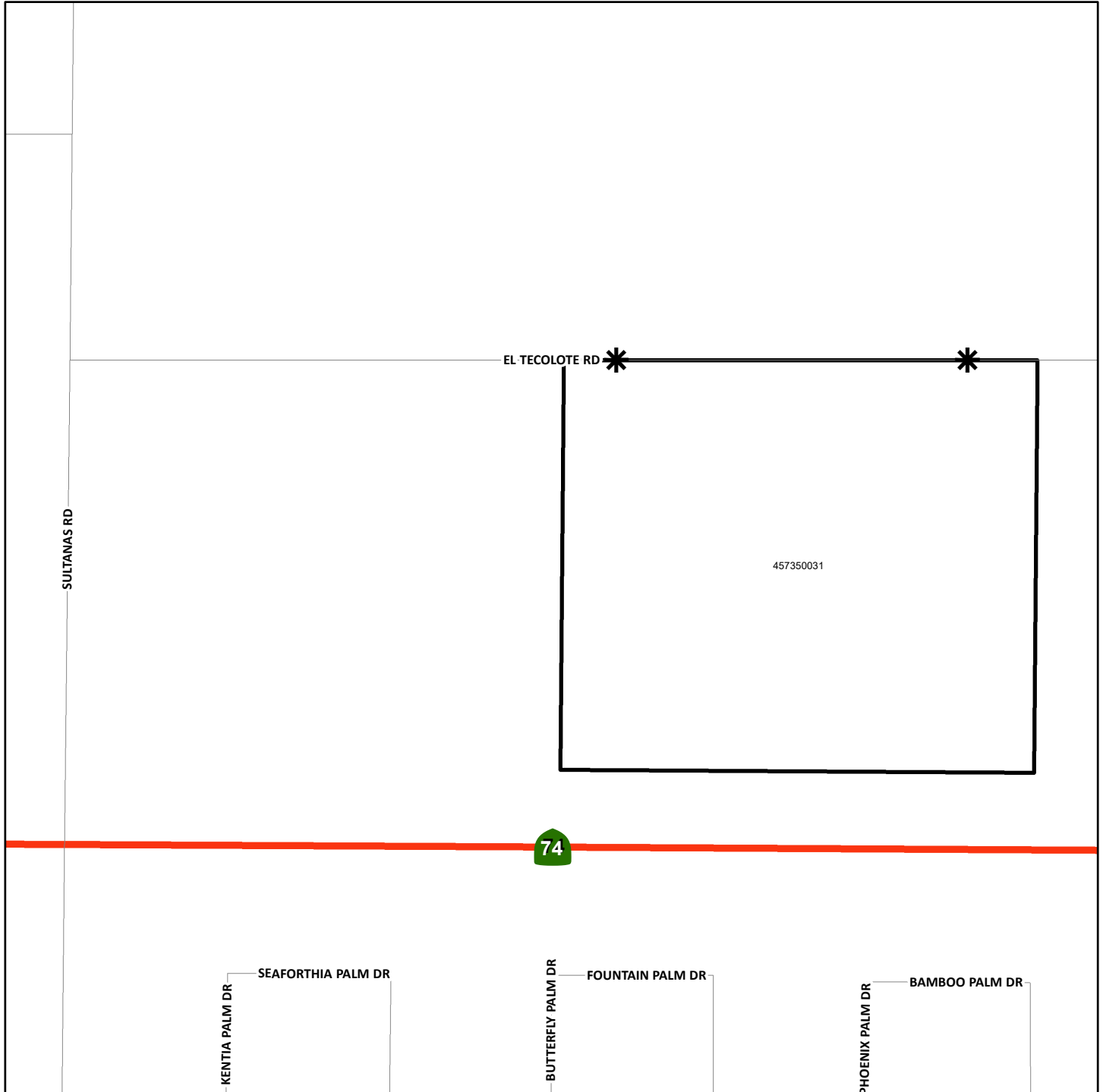
-  DENOTES MAINTAINED ROW STREETLIGHT
-  DENOTES ZONE BOUNDARY

**STREET LIGHT ZONE 46**  
PORTION(S) OF SECTION 33, T.7S., R.1W.  
PLOT PLAN NO. 18701  
1 PARCEL



The County of Riverside assumes no warranty or legal responsibility for the information contained on this map. Data and information represented on this map is subject to updates, modifications and may not be complete or appropriate for all purposes. County GIS and other sources should be queried for the most current information. Do not copy or resell this map. Printed by BHAHN on 4/1/2023

**ASSESSMENT DIAGRAM**



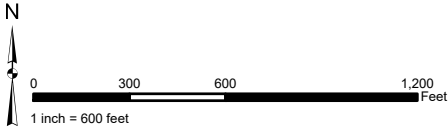
\* DENOTES MAINTAINED ROW STREETLIGHT

▭ DENOTES ZONE BOUNDARY

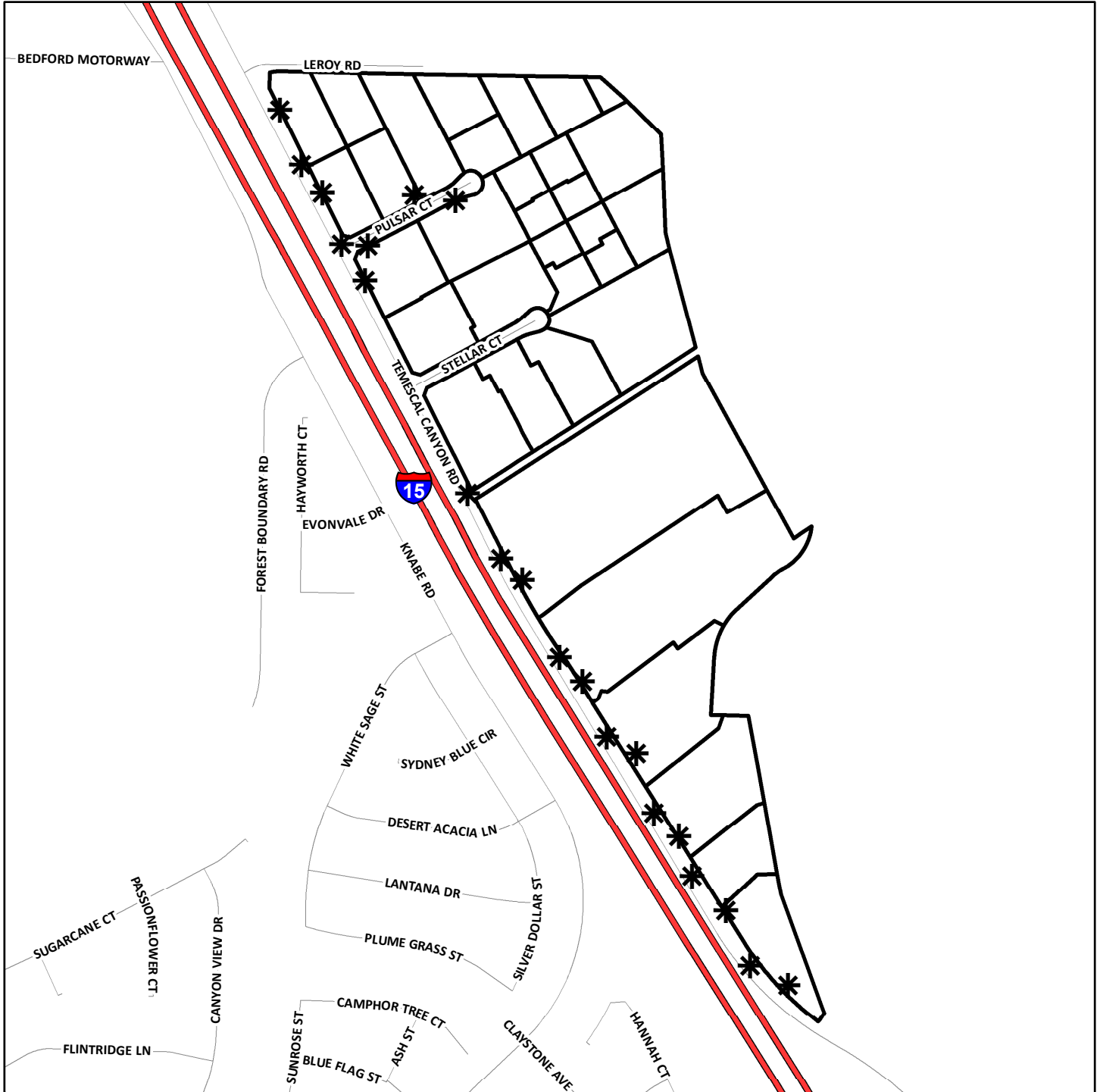
**STREET LIGHT ZONE 47**  
PORTION(S) OF SECTION 27, T.4S., R.6W.  
PARCEL MAP NO. 28834, 28834-1 AND 28834-2  
31 PARCELS



The County of Riverside assumes no warranty or legal responsibility for the information contained on this map. Data and information represented on this map is subject to updates, modifications and may not be complete or appropriate for all purposes. County GIS and other sources should be queried for the most current information. Do not copy or resell this map. Printed by BHAHN on 4/1/2023

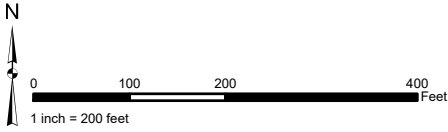


**ASSESSMENT DIAGRAM**



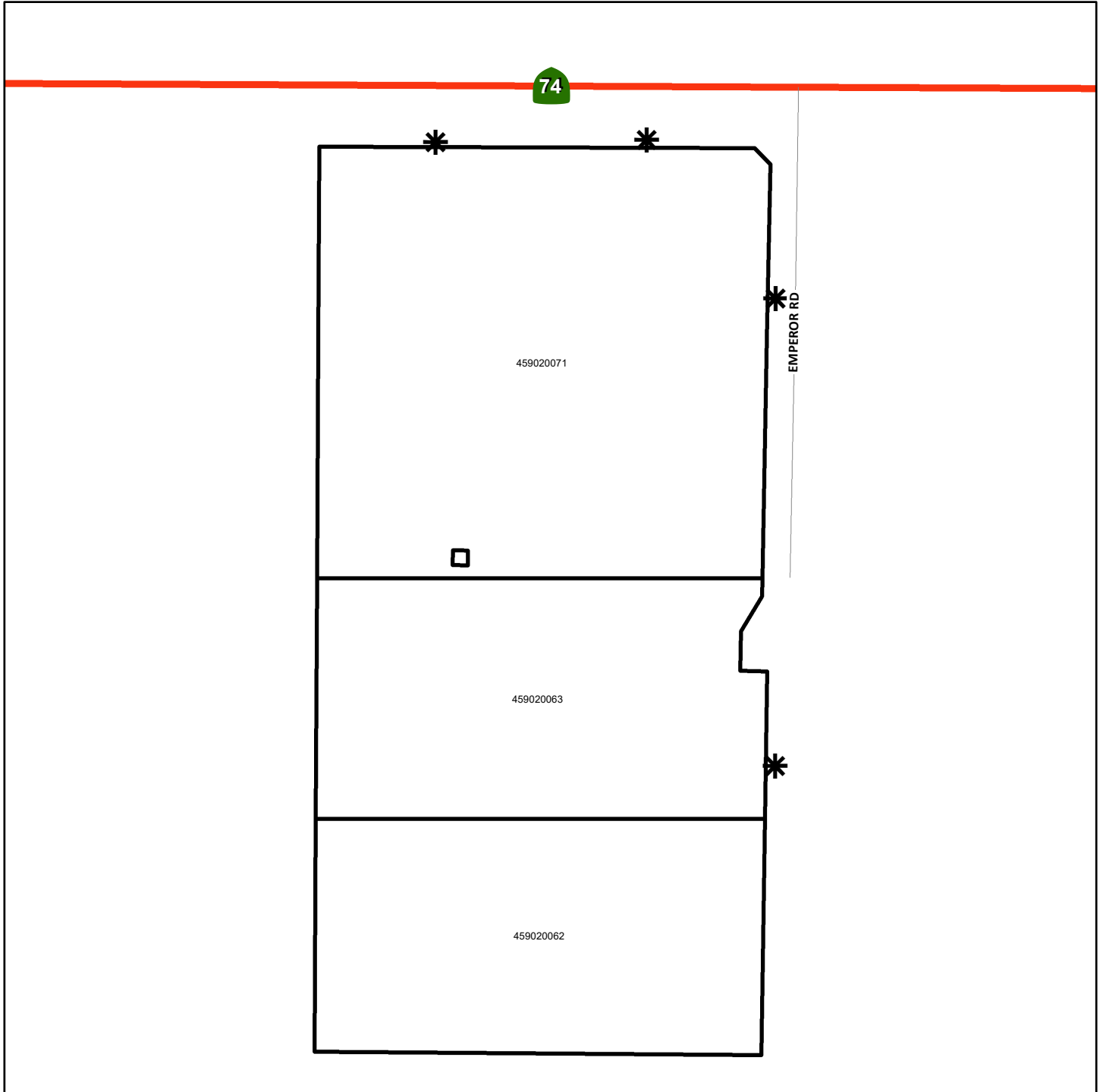
- \* DENOTES MAINTAINED ROW STREETLIGHT
- ▭ DENOTES ZONE BOUNDARY

**STREET LIGHT ZONE 48**  
PORTION(S) OF SECTION 18, T.5S., R.2W.  
CONDITIONAL USE PERMIT NO. 03363  
3 PARCELS



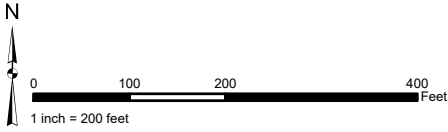
The County of Riverside assumes no warranty or legal responsibility for the information contained on this map. Data and information represented on this map is subject to updates, modifications and may not be complete or appropriate for all purposes. County GIS and other sources should be queried for the most current information. Do not copy or resell this map. Printed by BHAHN on 4/1/2023

**ASSESSMENT DIAGRAM**



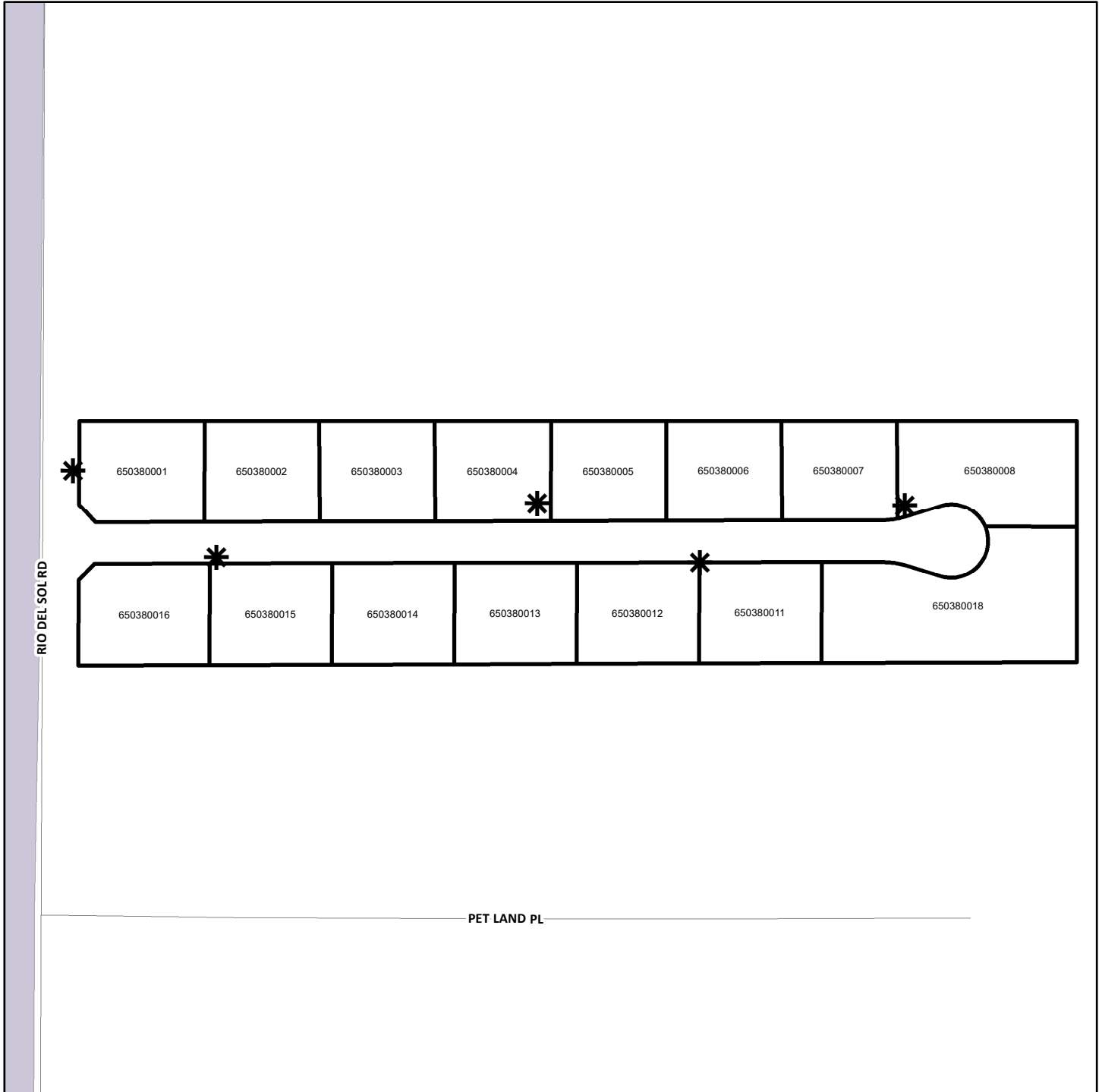
- DENOTES MAINTAINED ROW STREETLIGHT
- DENOTES ZONE BOUNDARY

**STREET LIGHT ZONE 52**  
PORTION(S) OF SECTION 18, T.4S., R.6E.  
PARCEL MAP NO. 32789  
15 PARCELS



The County of Riverside assumes no warranty or legal responsibility for the information contained on this map. Data and information represented on this map is subject to updates, modifications and may not be complete or appropriate for all purposes. County GIS and other sources should be queried for the most current information. Do not copy or resell this map. Printed by BHAWN on 4/1/2023

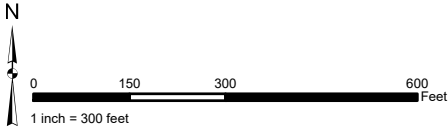
**ASSESSMENT DIAGRAM**



- DENOTES MAINTAINED ROW STREETLIGHT
- DENOTES ZONE BOUNDARY

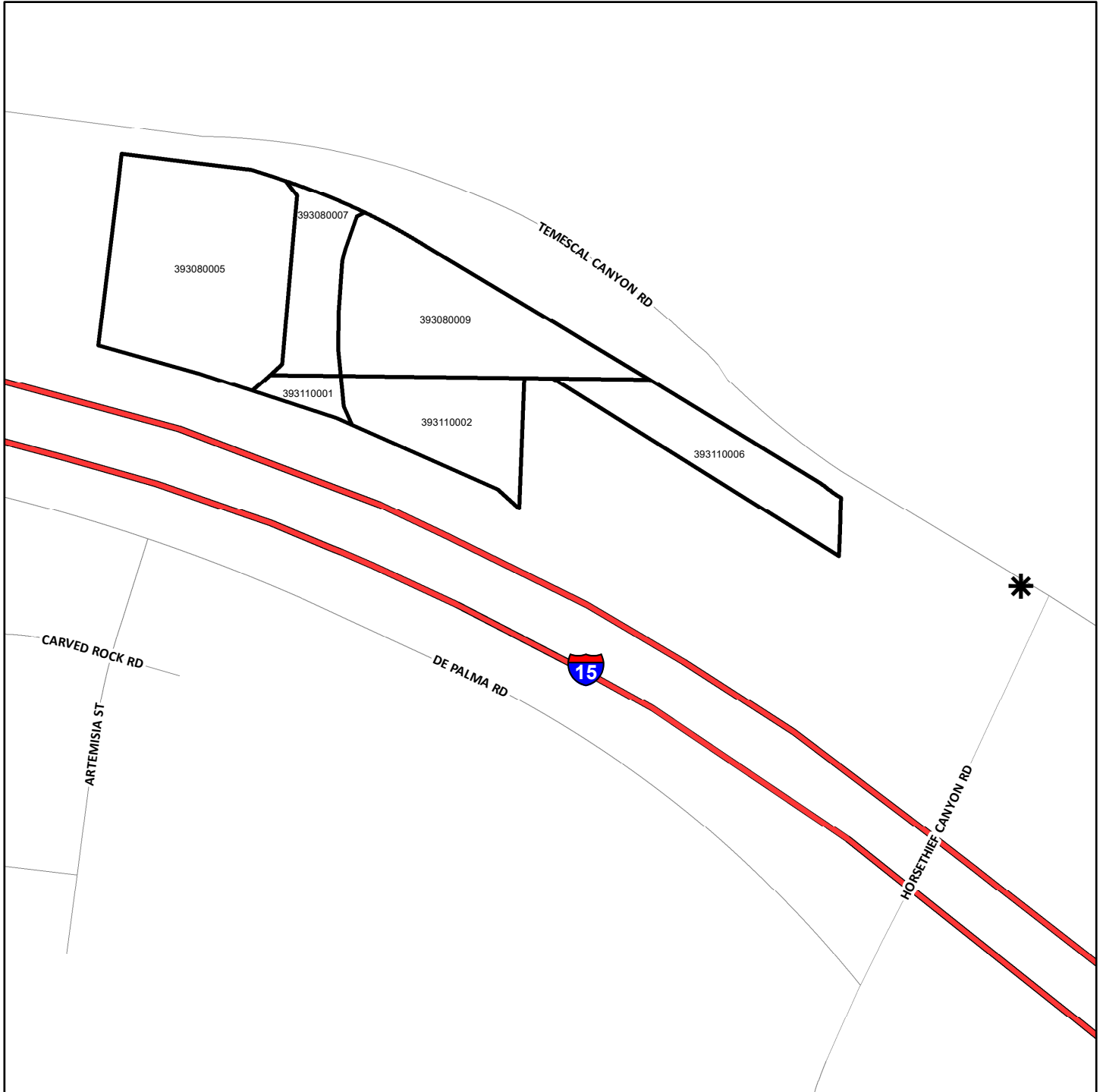


**STREET LIGHT ZONE 53**  
PORTION(S) OF SECTION 7, 8 & 17, T.5S., R.5W.  
PLOT PLAN NO. 17934  
6 PARCELS



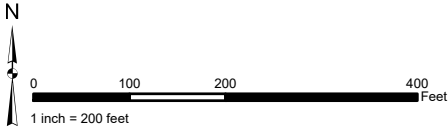
The County of Riverside assumes no warranty or legal responsibility for the information contained on this map. Data and information represented on this map is subject to updates, modifications and may not be complete or appropriate for all purposes. County GIS and other sources should be queried for the most current information. Do not copy or resell this map. Printed by BHAWN on 4/1/2023

**ASSESSMENT DIAGRAM**



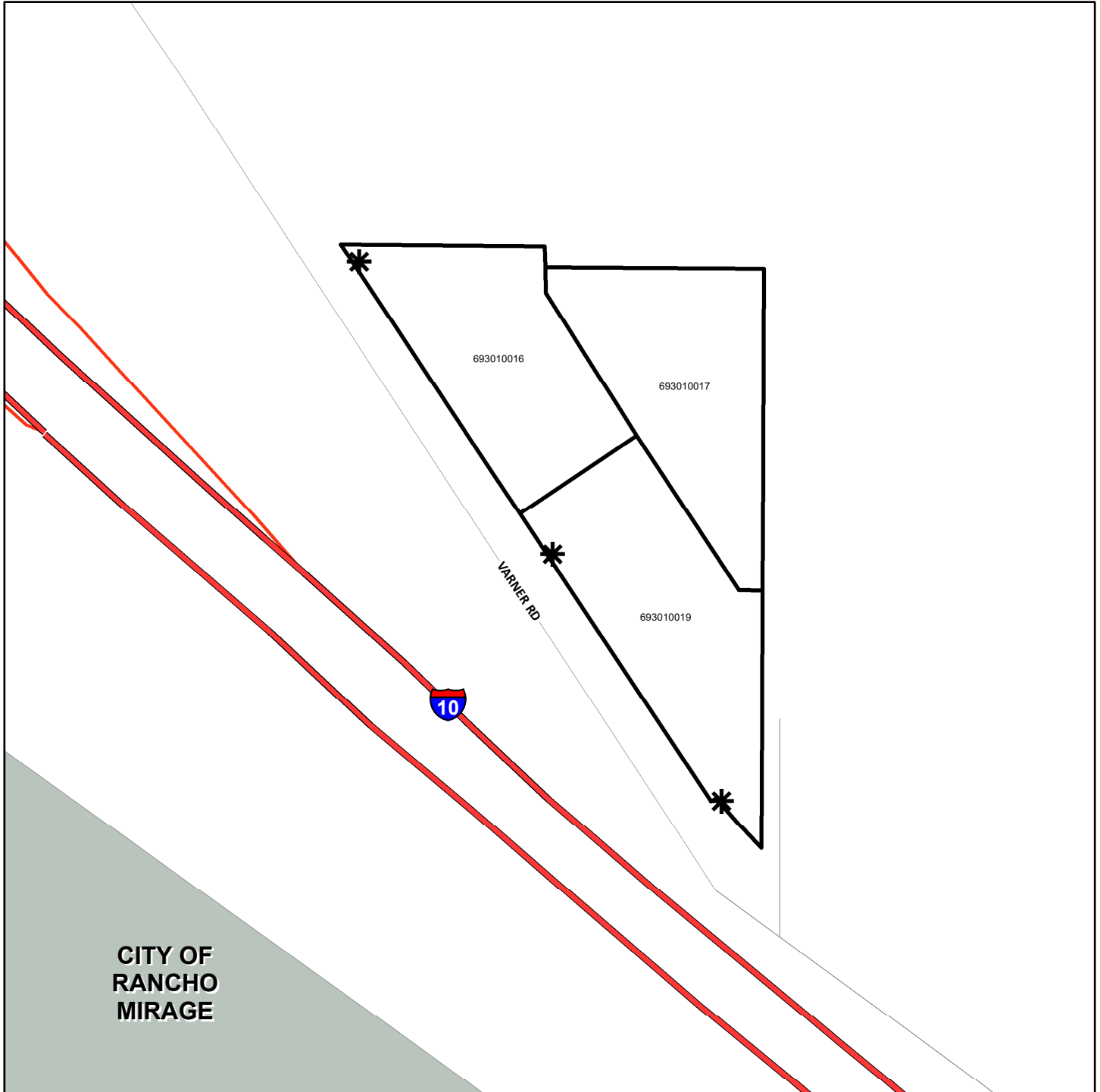
- \* DENOTES MAINTAINED ROW STREETLIGHT
- DENOTES ZONE BOUNDARY

**STREET LIGHT ZONE 54**  
PORTION(S) OF SECTION 19, T.4S., R.6E.  
CONDITIONAL USE PERMIT NO. 03314  
3 PARCELS



The County of Riverside assumes no warranty or legal responsibility for the information contained on this map. Data and information represented on this map is subject to updates, modifications and may not be complete or appropriate for all purposes. County GIS and other sources should be queried for the most current information. Do not copy or resell this map. Printed by BHAWN on 4/1/2023

**ASSESSMENT DIAGRAM**

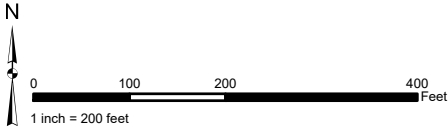


- \* DENOTES MAINTAINED ROW STREETLIGHT
- DENOTES ZONE BOUNDARY

# STREET LIGHT ZONE 55

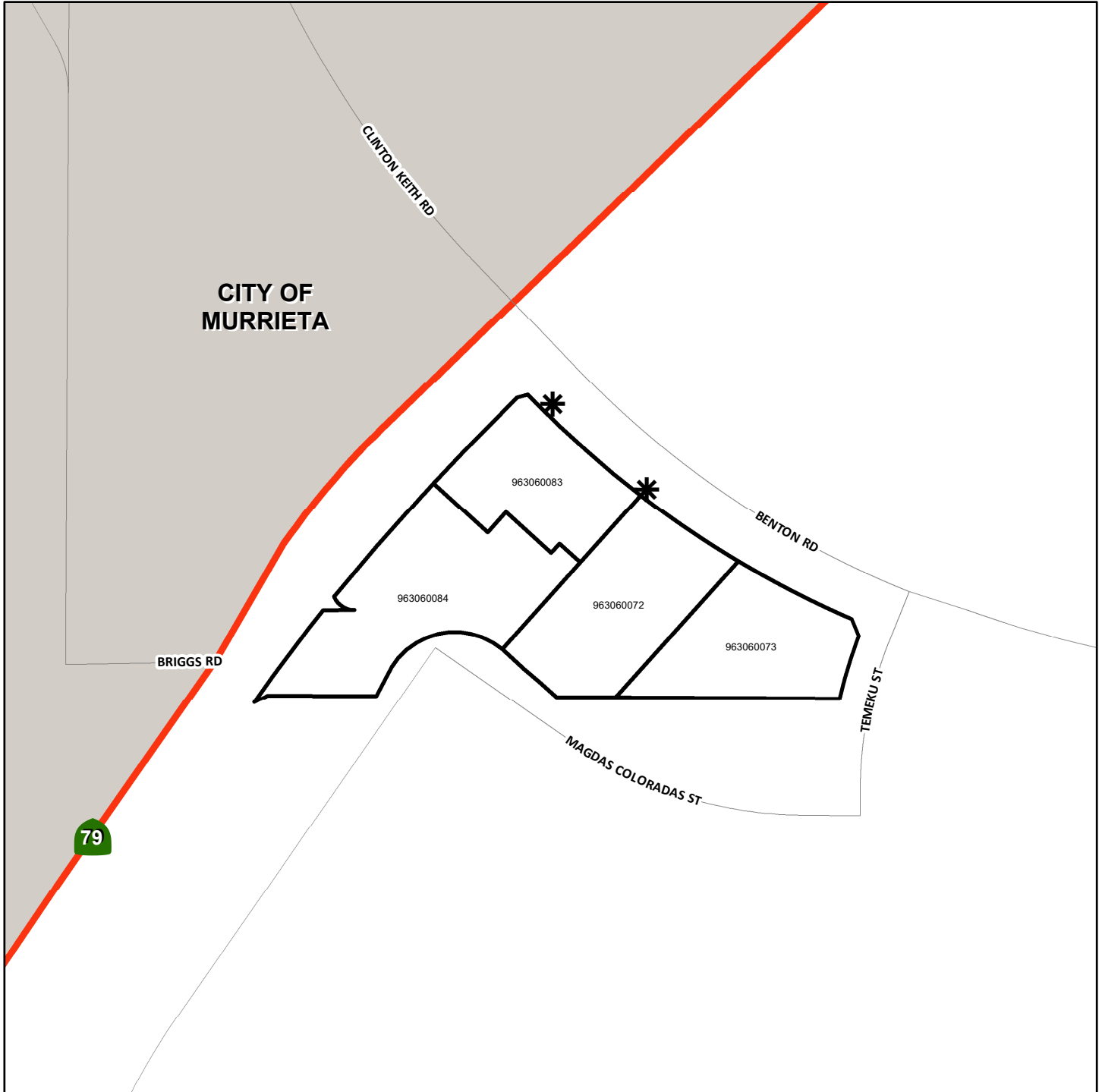
PORTION(S) OF SECTION 6, T.7S., R.2W.

CONDITIONAL USE PERMIT NO. 03359 AND PARCEL MAP NO. 30474  
4 PARCELS



The County of Riverside assumes no warranty or legal responsibility for the information contained on this map. Data and information represented on this map is subject to updates, modifications and may not be complete or appropriate for all purposes. County GIS and other sources should be queried for the most current information. Do not copy or resell this map. Printed by BHAWN on 4/1/2023

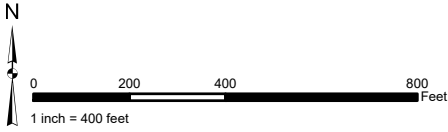
## ASSESSMENT DIAGRAM



\* DENOTES MAINTAINED ROW STREETLIGHT

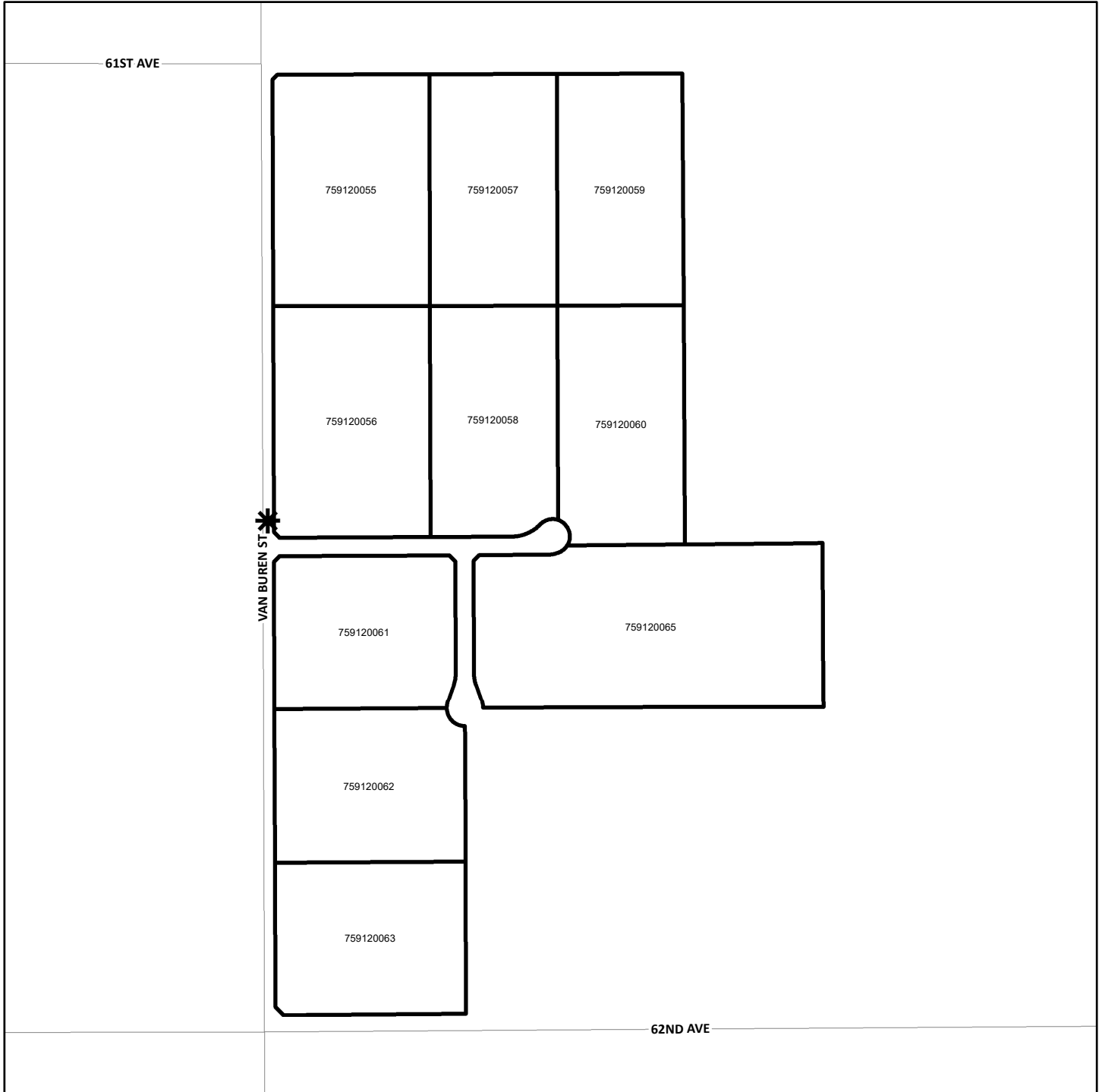
▭ DENOTES ZONE BOUNDARY

**STREET LIGHT ZONE 56**  
PORTION(S) OF SECTION 31, T.6S., R.8E.  
TRACT MAP NO. 29980  
10 PARCELS



The County of Riverside assumes no warranty or legal responsibility for the information contained on this map. Data and information represented on this map is subject to updates, modifications and may not be complete or appropriate for all purposes. County GIS and other sources should be queried for the most current information. Do not copy or resell this map. Printed by BHAWN on 4/1/2023

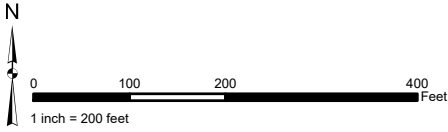
**ASSESSMENT DIAGRAM**



\* DENOTES MAINTAINED ROW STREETLIGHT  
[ ] DENOTES ZONE BOUNDARY

# STREET LIGHT ZONE 57

PORTION(S) OF SECTION 6, T.7S., R.2W.  
CONDITIONAL USE PERMIT NO. 03385 AND PARCEL MAP NO. 30693  
11 PARCELS



The County of Riverside assumes no warranty or legal responsibility for the information contained on this map. Data and information represented on this map is subject to updates, modifications and may not be complete or appropriate for all purposes. County GIS and other sources should be queried for the most current information. Do not copy or resell this map. Printed by BHAWN on 4/1/2023

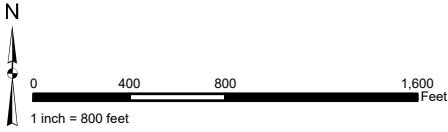
## ASSESSMENT DIAGRAM



\* DENOTES MAINTAINED ROW STREETLIGHT

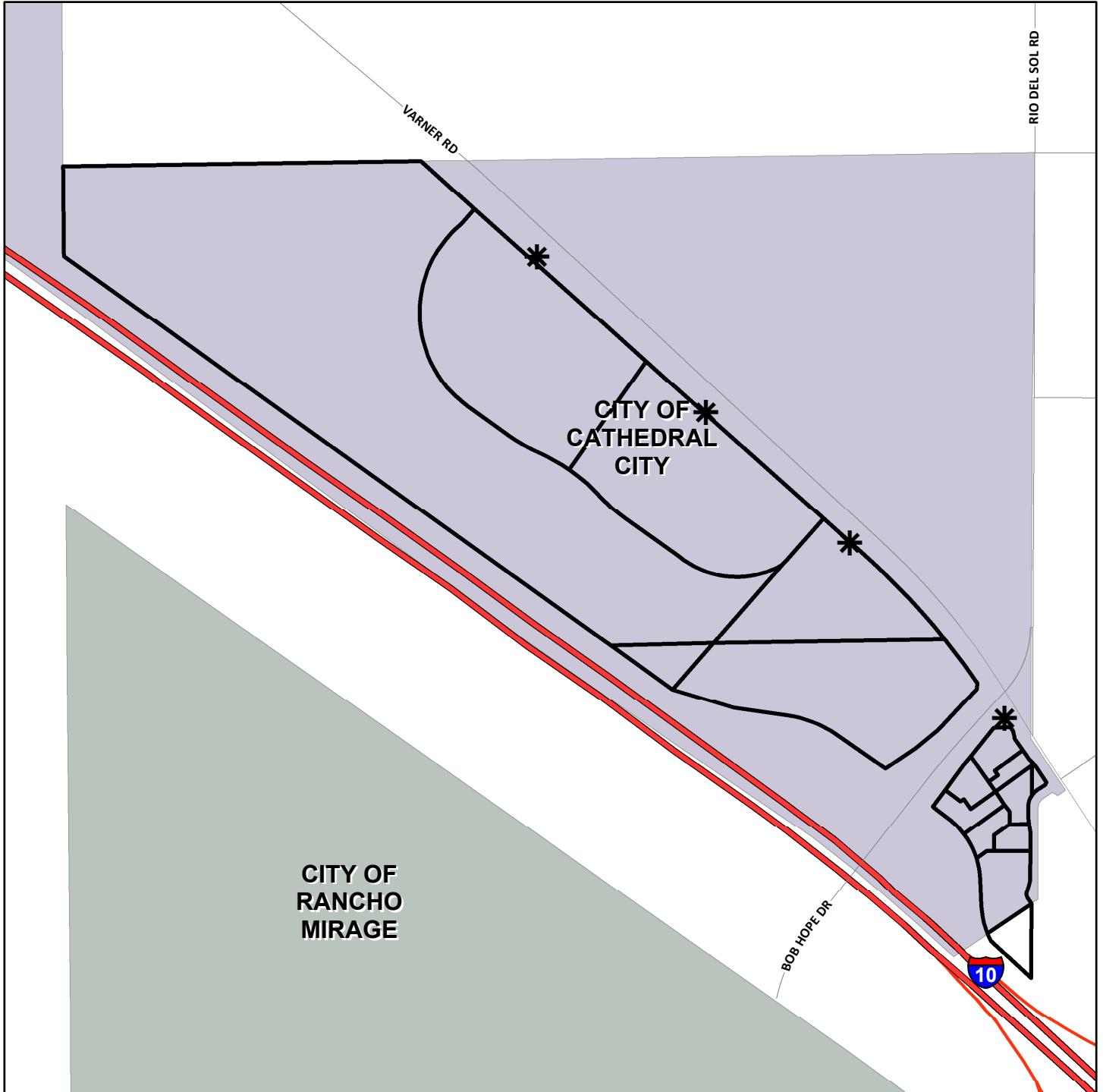
▭ DENOTES ZONE BOUNDARY

**STREET LIGHT ZONE 58**  
PORTION(S) OF SECTION 13, T.4S., R.5E.  
PARCEL MAP NO. 30491  
16 PARCELS



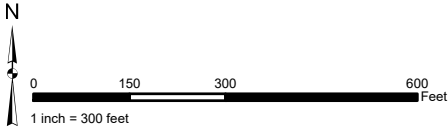
The County of Riverside assumes no warranty or legal responsibility for the information contained on this map. Data and information represented on this map is subject to updates, modifications and may not be complete or appropriate for all purposes. County GIS and other sources should be queried for the most current information. Do not copy or resell this map. Printed by BHAWN on 4/1/2023

**ASSESSMENT DIAGRAM**



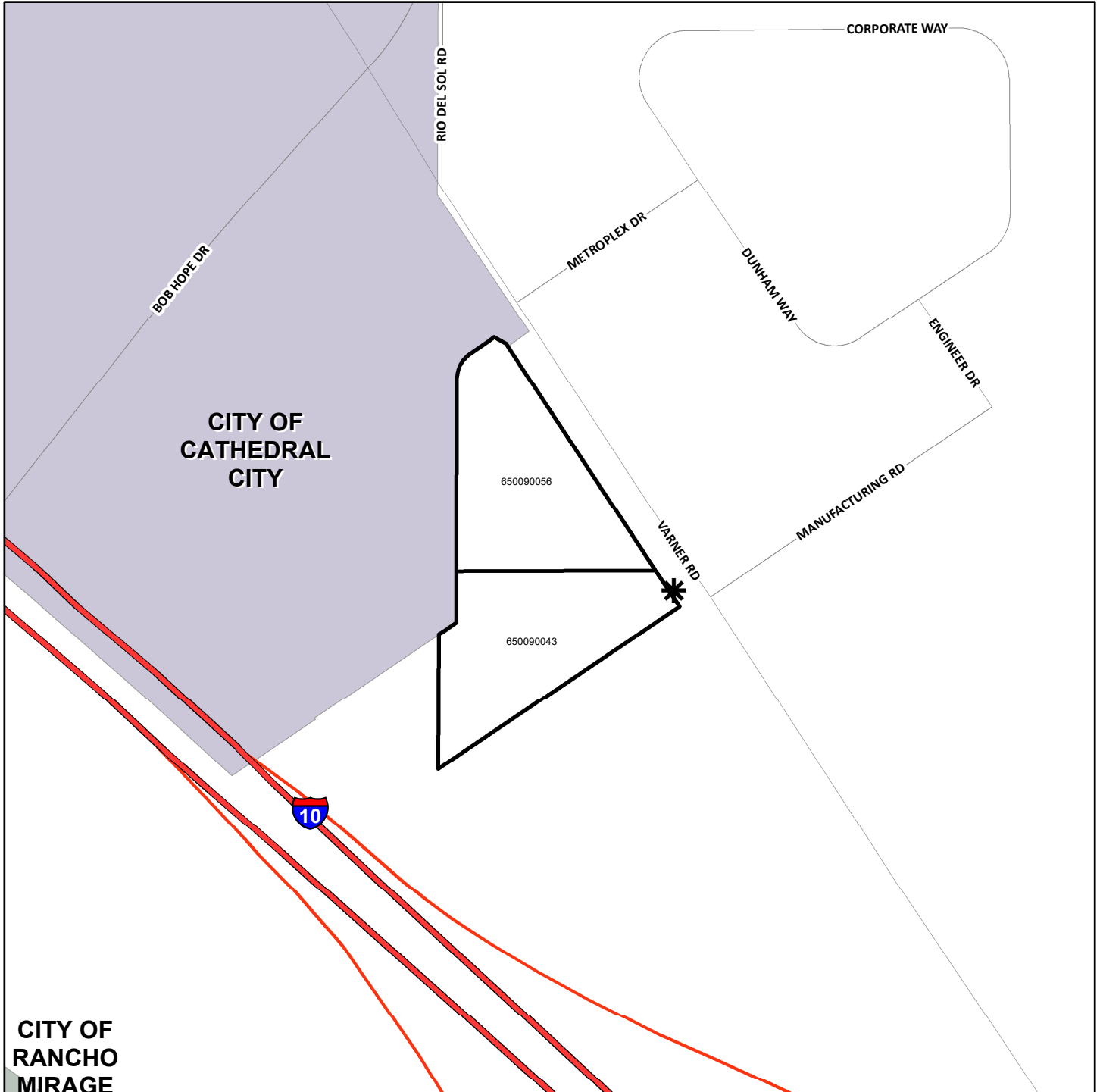
- \* DENOTES MAINTAINED ROW STREETLIGHT
- DENOTES ZONE BOUNDARY

**STREET LIGHT ZONE 61**  
PORTION(S) OF SECTION 18, T.4S., R.6E.  
CONDITIONAL USE PERMIT NO. 03457  
2 PARCELS



The County of Riverside assumes no warranty or legal responsibility for the information contained on this map. Data and information represented on this map is subject to updates, modifications and may not be complete or appropriate for all purposes. County GIS and other sources should be queried for the most current information. Do not copy or resell this map. Printed by BHAHN on 4/1/2023

**ASSESSMENT DIAGRAM**

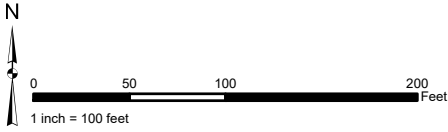


- DENOTES MAINTAINED ROW STREETLIGHT
- DENOTES ZONE BOUNDARY

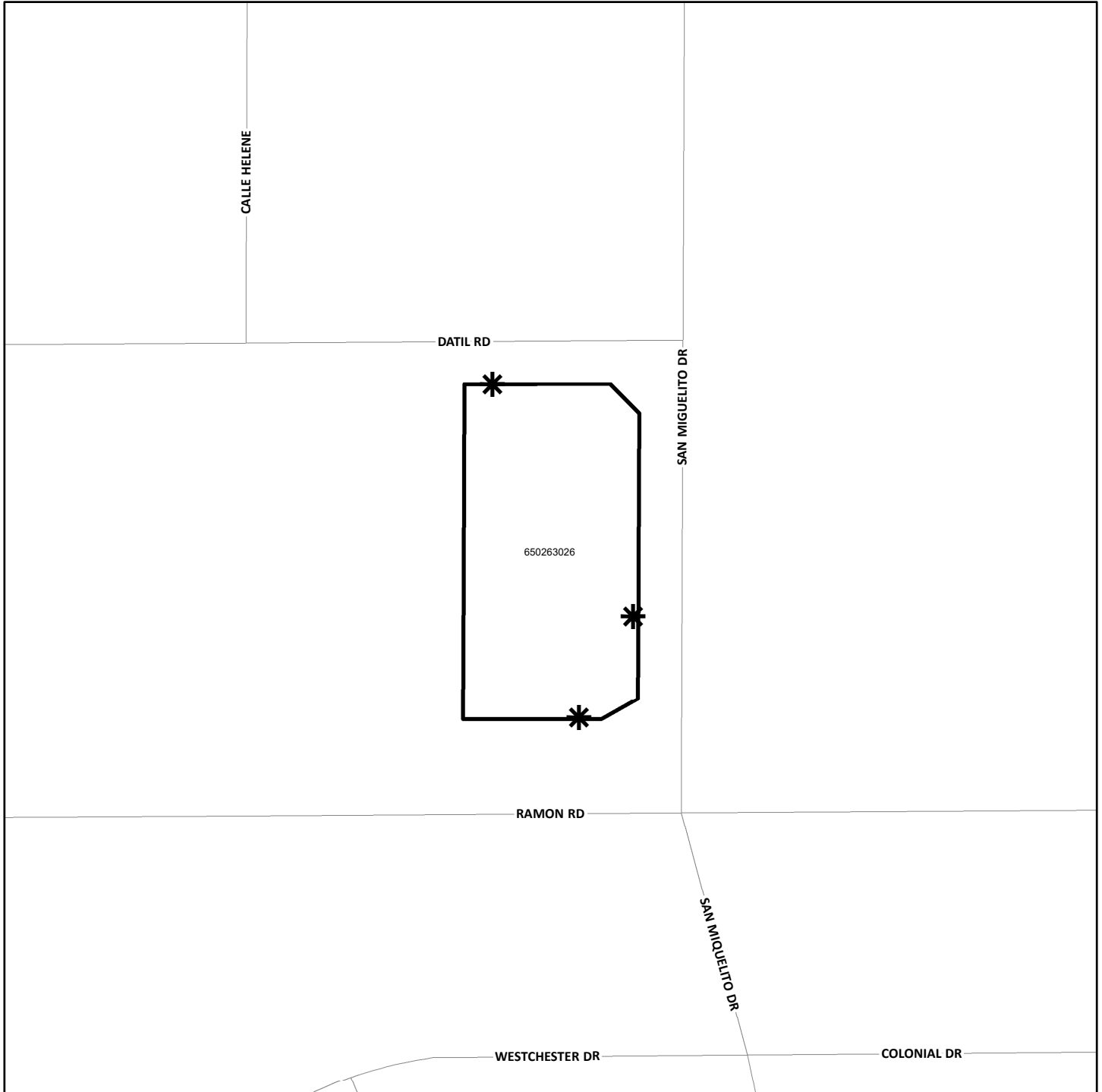
**STREET LIGHT ZONE 64**  
PORTION(S) OF SECTION 17, T.4S., R.6E.  
PLOT PLAN NO. 18867  
1 PARCEL



The County of Riverside assumes no warranty or legal responsibility for the information contained on this map. Data and information represented on this map is subject to updates, modifications and may not be complete or appropriate for all purposes. County GIS and other sources should be queried for the most current information. Do not copy or resell this map. Printed by BHAWN on 4/1/2023



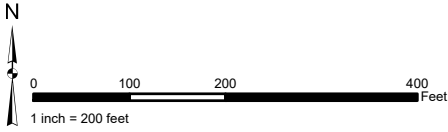
**ASSESSMENT DIAGRAM**



- DENOTES MAINTAINED ROW STREETLIGHT
- DENOTES ZONE BOUNDARY

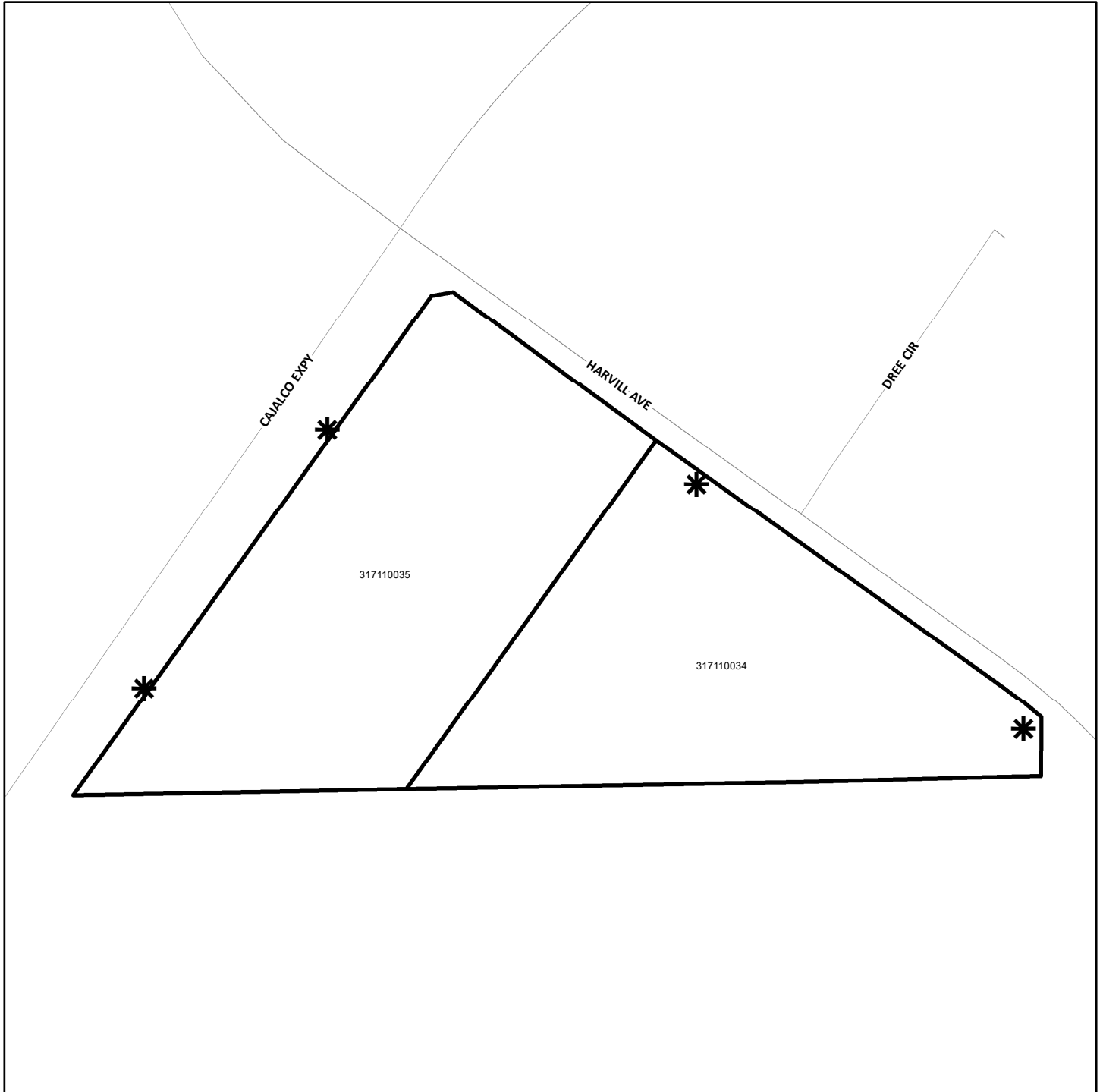


**STREET LIGHT ZONE 65**  
PORTION(S) OF SECTION 12, T.4S., R.4W.  
CONDITIONAL USE PERMIT NO. 03370  
2 PARCELS



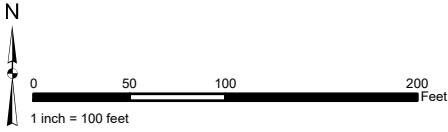
The County of Riverside assumes no warranty or legal responsibility for the information contained on this map. Data and information represented on this map is subject to updates, modifications and may not be complete or appropriate for all purposes. County GIS and other sources should be queried for the most current information. Do not copy or resell this map. Printed by BHAHN on 4/1/2023

**ASSESSMENT DIAGRAM**



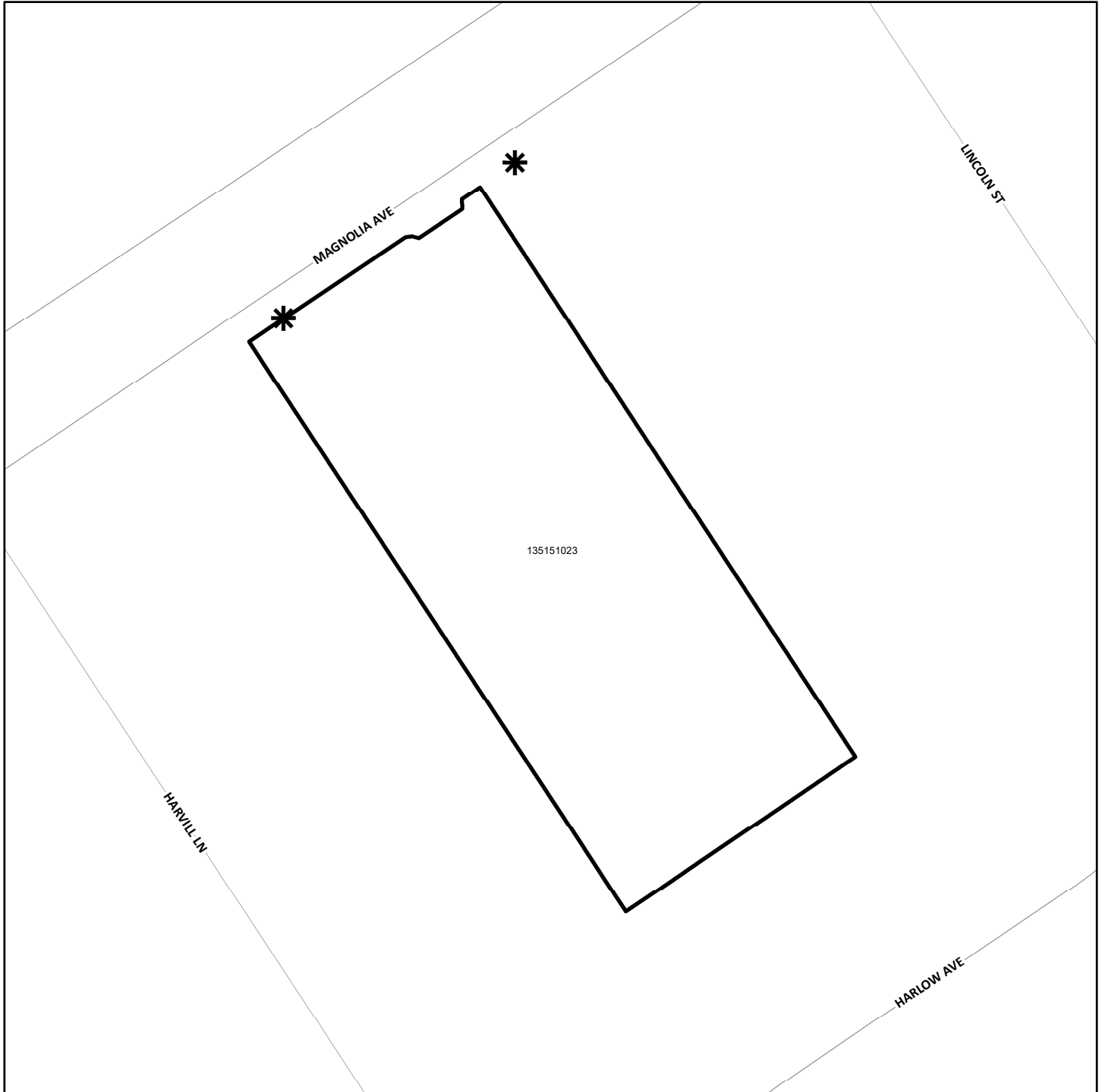
- DENOTES MAINTAINED ROW STREETLIGHT
- DENOTES ZONE BOUNDARY



**STREET LIGHT ZONE 66**  
PORTION(S) OF SECTION 27 & 28, T.3S., R.6W.  
PLOT PLAN NO. 20973  
1 PARCEL



The County of Riverside assumes no warranty or legal responsibility for the information contained on this map. Data and information represented on this map is subject to updates, modifications and may not be complete or appropriate for all purposes. County GIS and other sources should be queried for the most current information. Do not copy or resell this map. Printed by BHAWN on 4/1/2023

**ASSESSMENT DIAGRAM**

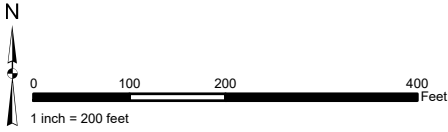


-  DENOTES MAINTAINED ROW STREETLIGHT
-  DENOTES ZONE BOUNDARY

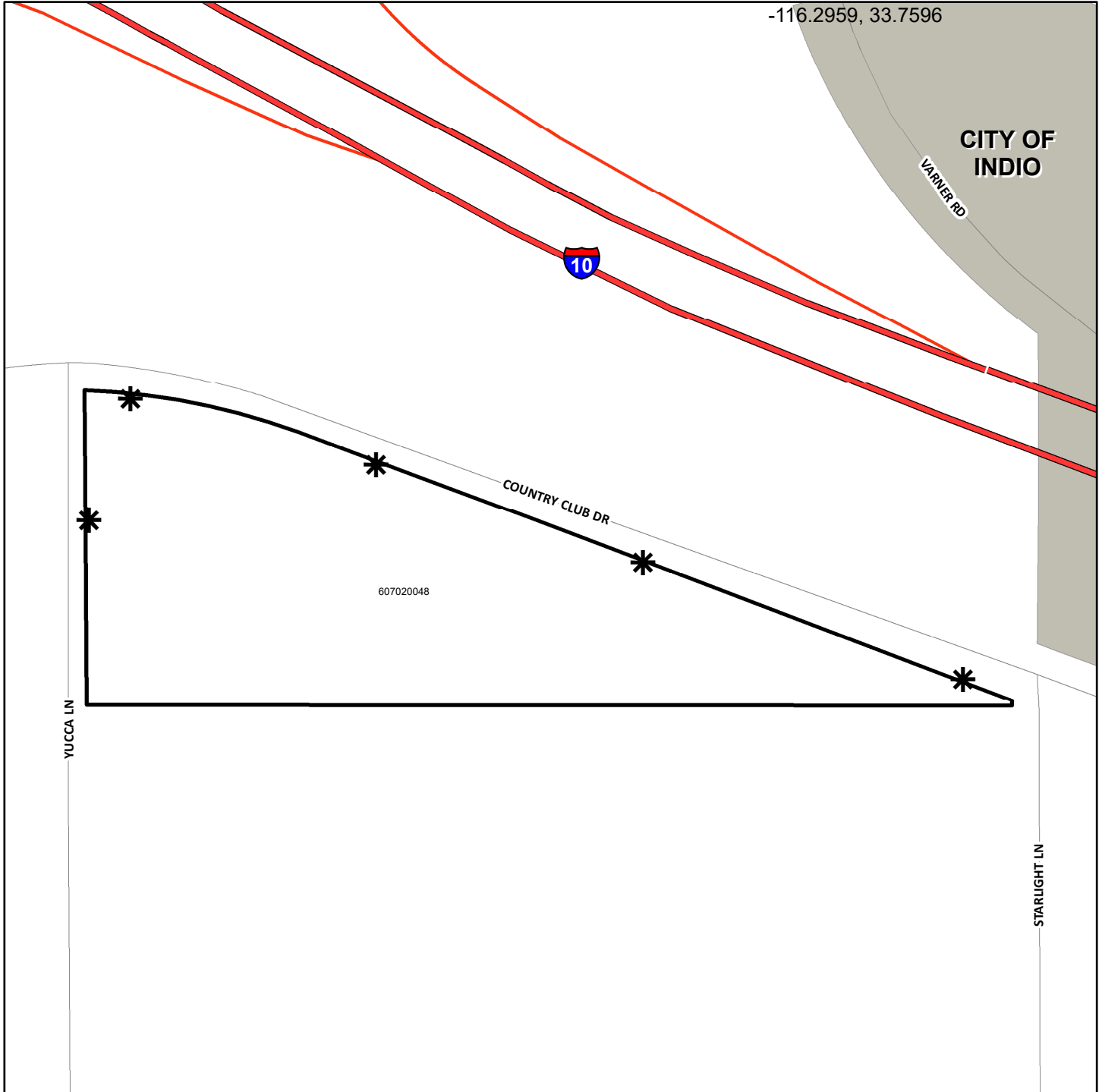
**STREET LIGHT ZONE 67**  
PORTION(S) OF SECTION 7, T.5S., R.7E.  
PLOT PLAN NO. 20642  
1 PARCEL



The County of Riverside assumes no warranty or legal responsibility for the information contained on this map. Data and information represented on this map is subject to updates, modifications and may not be complete or appropriate for all purposes. County GIS and other sources should be queried for the most current information. Do not copy or resell this map. Printed by BHAWN on 4/1/2023



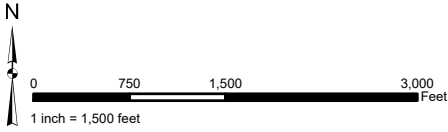
**ASSESSMENT DIAGRAM**



- \* DENOTES MAINTAINED ROW STREETLIGHT
- ▭ DENOTES ZONE BOUNDARY

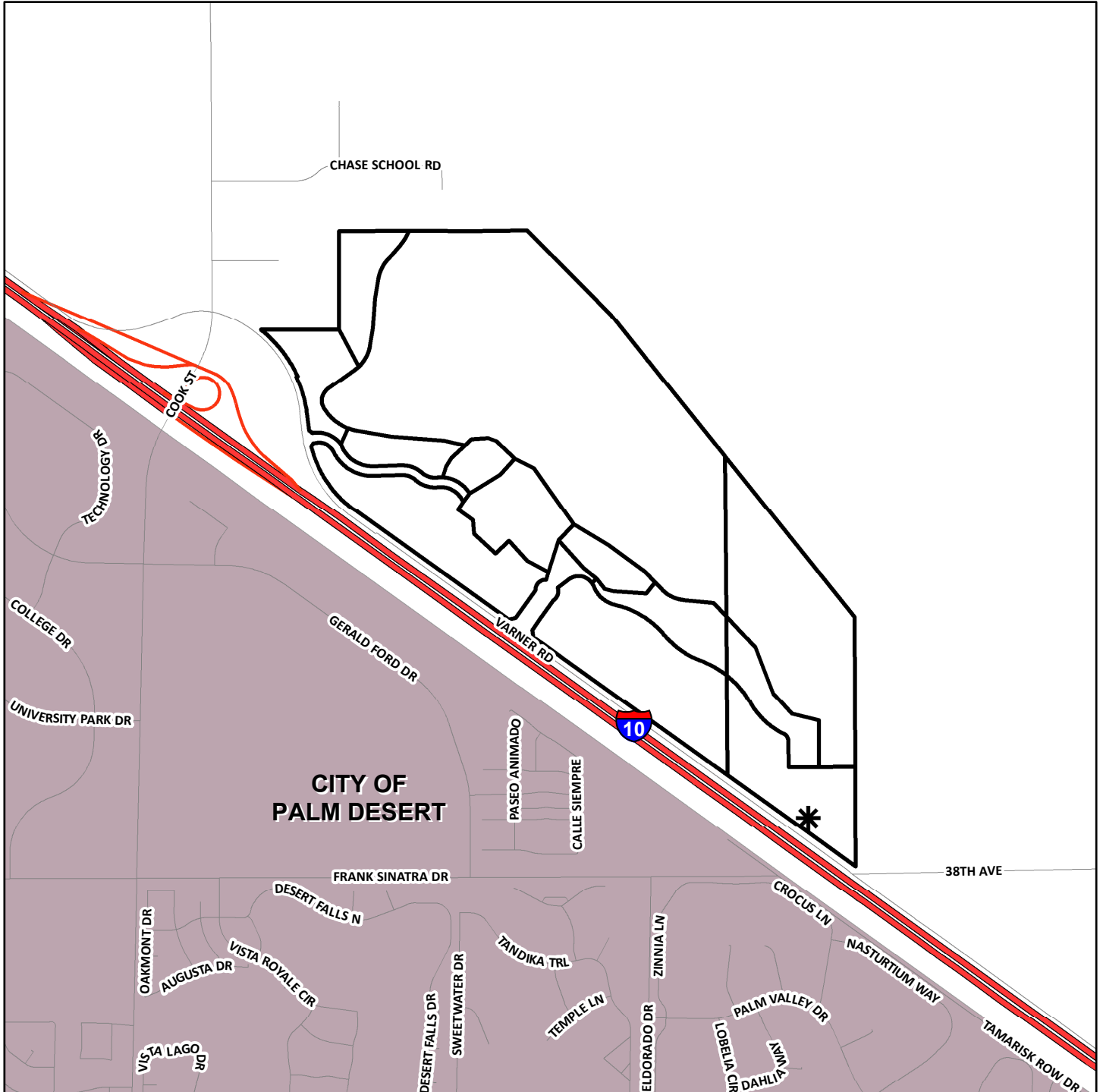
# STREET LIGHT ZONE 68

PORTION(S) OF SECTION 27, 34 & 35, T.4S., R.6E.  
PLOT PLAN NO. 19740 AND TRACT MAP NO. 34484  
13 PARCELS



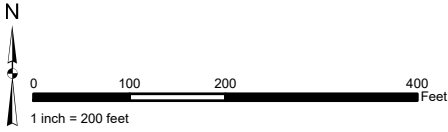
The County of Riverside assumes no warranty or legal responsibility for the information contained on this map. Data and information represented on this map is subject to updates, modifications and may not be complete or appropriate for all purposes. County GIS and other sources should be queried for the most current information. Do not copy or resell this map. Printed by BHAWN on 4/1/2023

## ASSESSMENT DIAGRAM



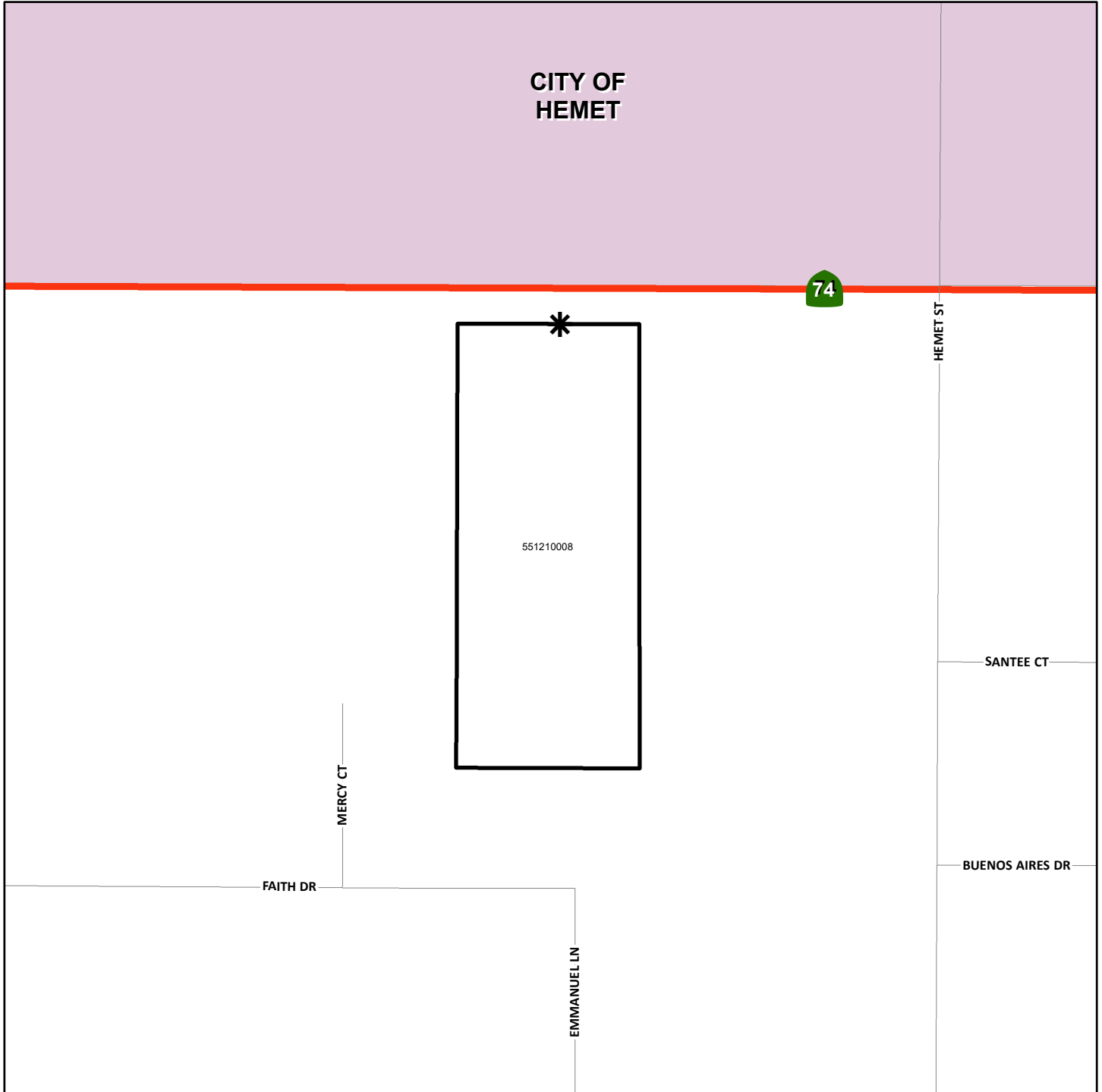
- DENOTES MAINTAINED ROW STREETLIGHT
- DENOTES ZONE BOUNDARY

**STREET LIGHT ZONE 72**  
PORTION(S) OF SECTION 7, T.5S., R.1E.  
PLOT PLAN NO. 01769R1  
1 PARCEL



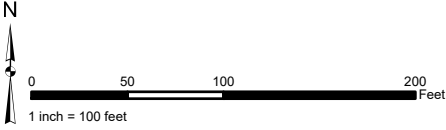
The County of Riverside assumes no warranty or legal responsibility for the information contained on this map. Data and information represented on this map is subject to updates, modifications and may not be complete or appropriate for all purposes. County GIS and other sources should be queried for the most current information. Do not copy or resell this map. Printed by BHAHN on 4/1/2023

**ASSESSMENT DIAGRAM**



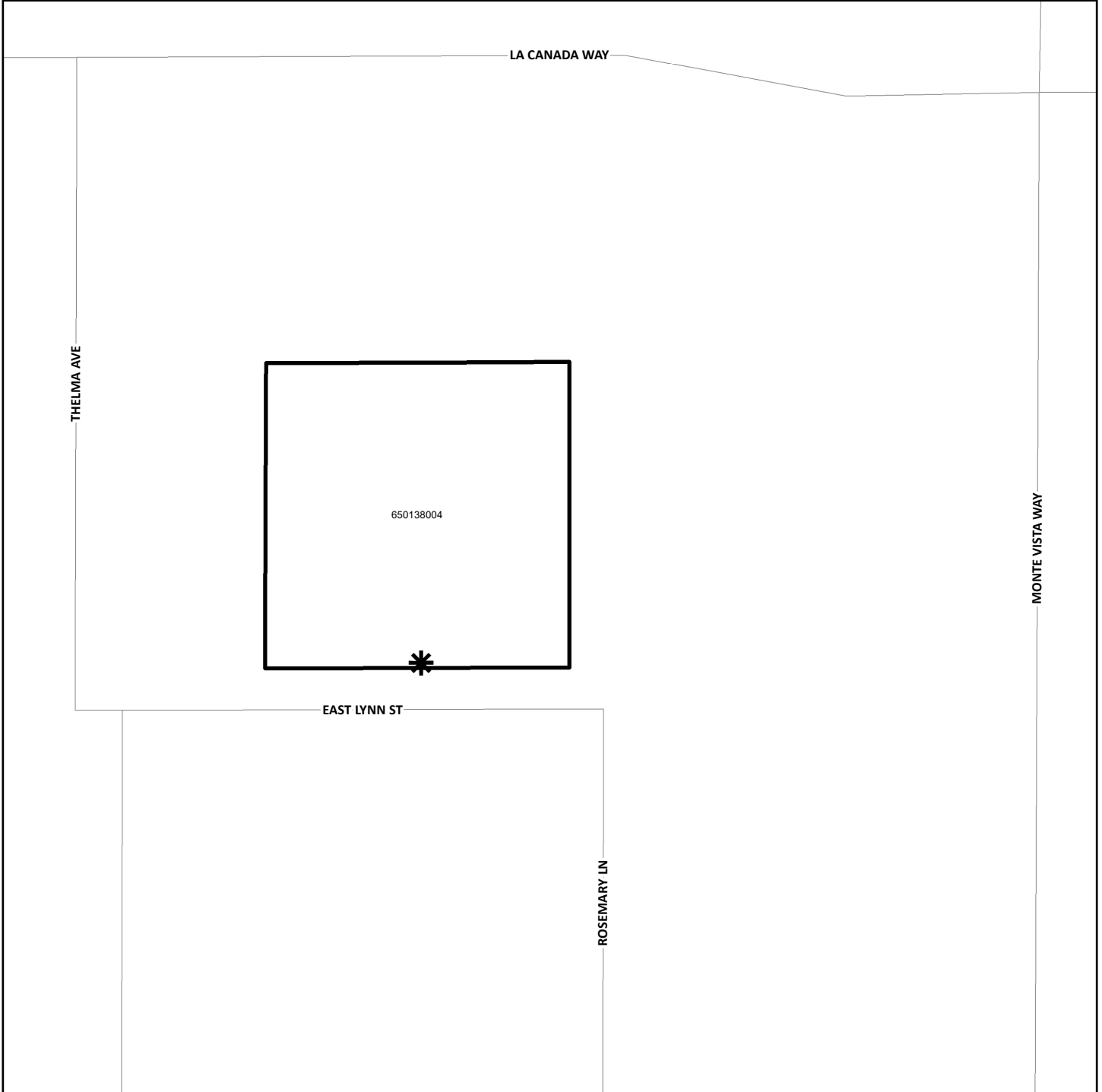
- DENOTES MAINTAINED ROW STREETLIGHT
- DENOTES ZONE BOUNDARY



**STREET LIGHT ZONE 74**  
PORTION(S) OF SECTION 18, T.4S., R.6E.  
PUBLIC USE PERMIT NO. 00876  
1 PARCEL



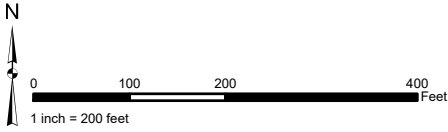
The County of Riverside assumes no warranty or legal responsibility for the information contained on this map. Data and information represented on this map is subject to updates, modifications and may not be complete or appropriate for all purposes. County GIS and other sources should be queried for the most current information. Do not copy or resell this map. Printed by BHAHN on 4/1/2023

**ASSESSMENT DIAGRAM**



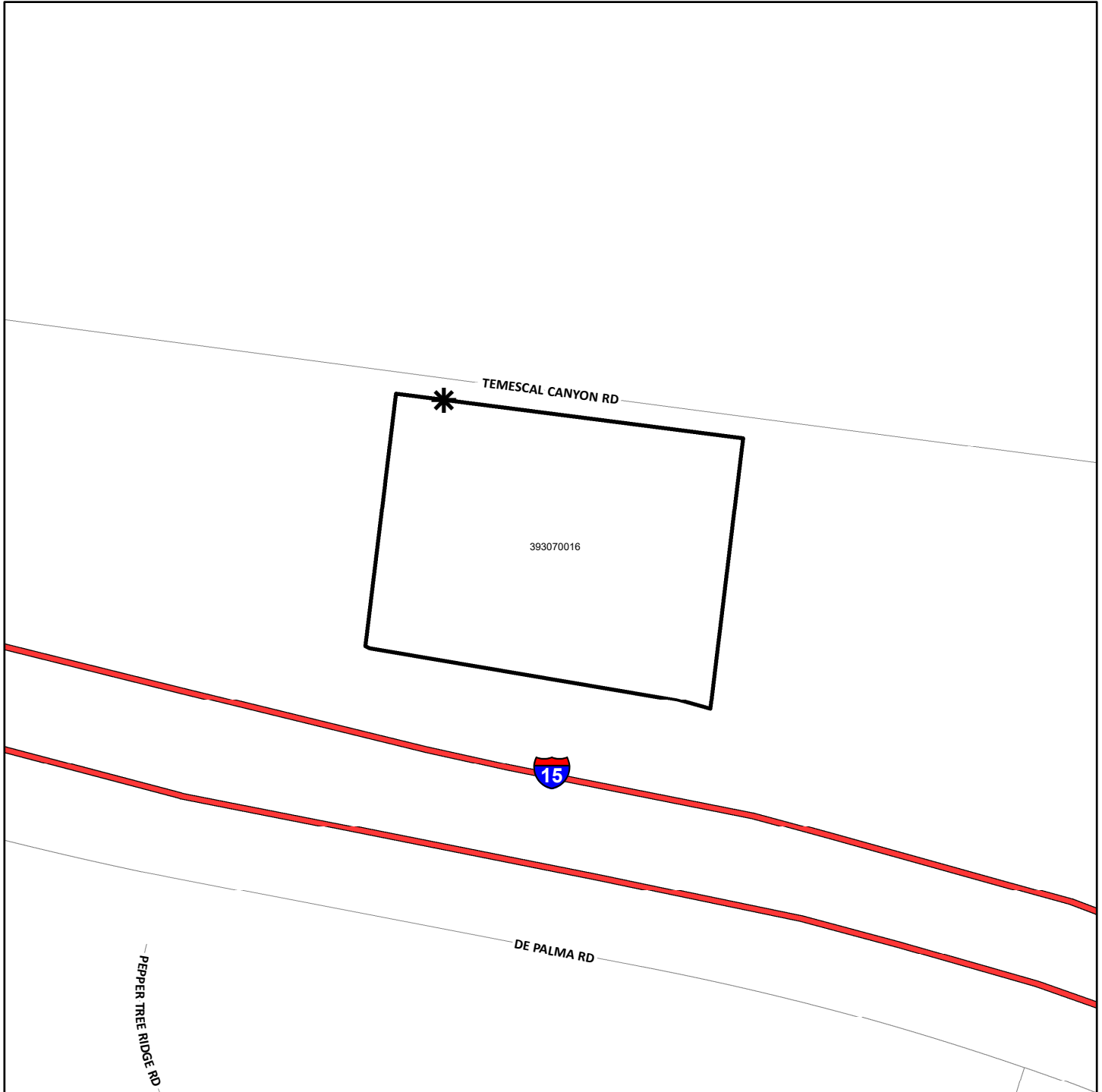
-  DENOTES MAINTAINED ROW STREETLIGHT
-  DENOTES ZONE BOUNDARY



**STREET LIGHT ZONE 75**  
PORTION(S) OF SECTION 7, T.5S., R.5W.  
PARCEL MAP NO. 35294 AND PLOT PLAN 21264  
1 PARCEL



The County of Riverside assumes no warranty or legal responsibility for the information contained on this map. Data and information represented on this map is subject to updates, modifications and may not be complete or appropriate for all purposes. County GIS and other sources should be queried for the most current information. Do not copy or resell this map. Printed by BHAHN on 4/1/2023

**ASSESSMENT DIAGRAM**



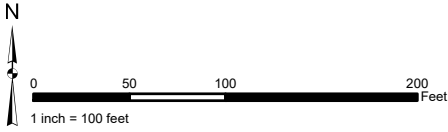
-  DENOTES MAINTAINED ROW STREETLIGHT
-  DENOTES ZONE BOUNDARY

# STREET LIGHT ZONE 76

PORTION(S) OF SECTION 28, T.3S., R.6W.

PLOT PLAN NO. 21157



3 COMMERCIAL CONDOMINIUM PARCELS AND 1 COMMON LOT PARCEL



The County of Riverside assumes no warranty or legal responsibility for the information contained on this map. Data and information represented on this map is subject to updates, modifications and may not be complete or appropriate for all purposes. County GIS and other sources should be queried for the most current information. Do not copy or resell this map. Printed by BHAWN on 4/1/2023

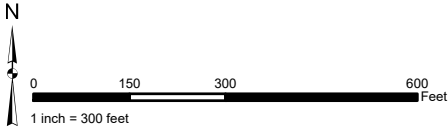
## ASSESSMENT DIAGRAM



-  DENOTES MAINTAINED ROW STREETLIGHT
-  DENOTES ZONE BOUNDARY

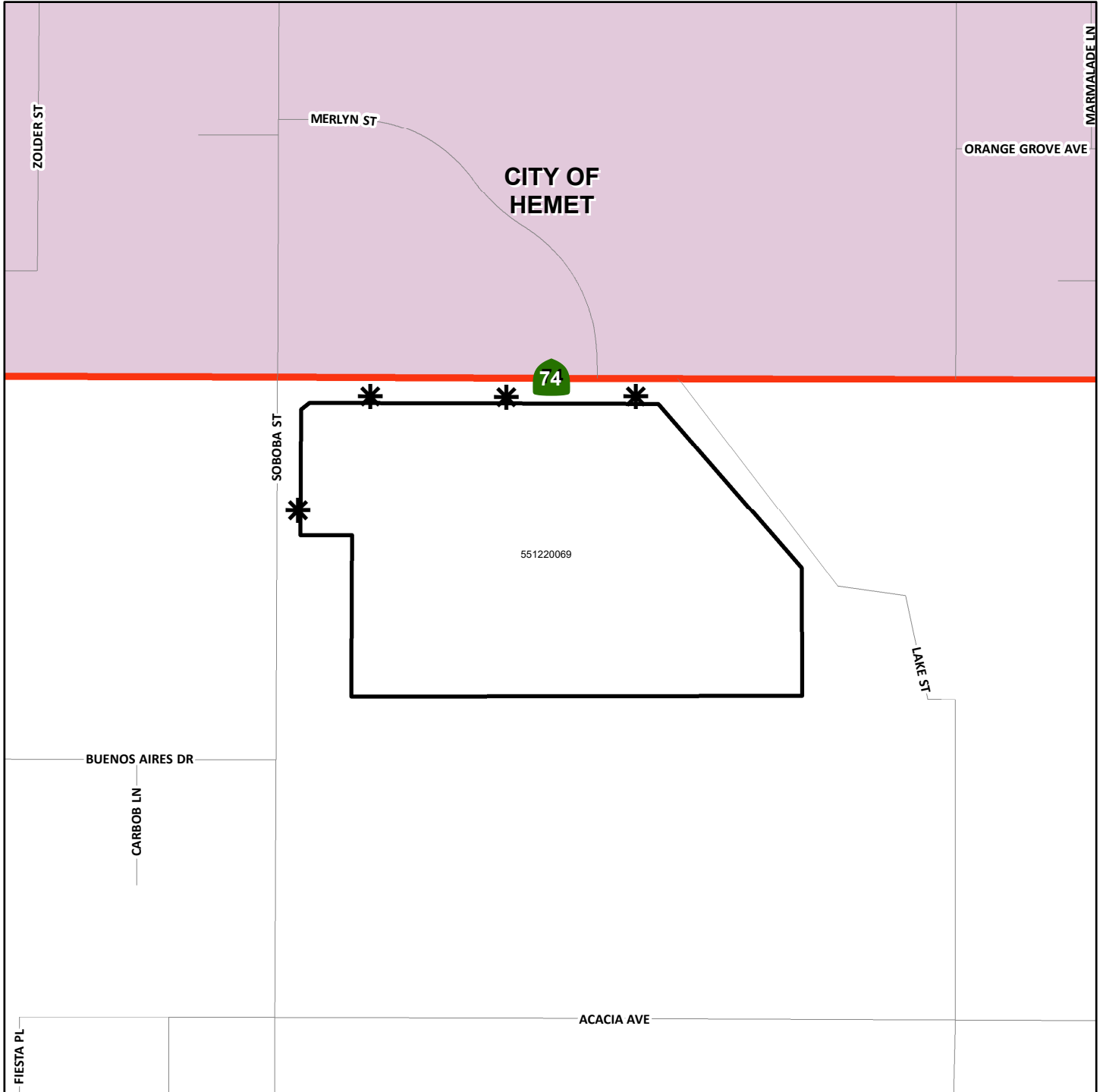


**STREET LIGHT ZONE 78**  
PORTION(S) OF SECTION 7, T.5S., R.1E.  
PLOT PLAN NO. 18786  
1 PARCEL



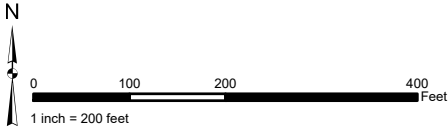
The County of Riverside assumes no warranty or legal responsibility for the information contained on this map. Data and information represented on this map is subject to updates, modifications and may not be complete or appropriate for all purposes. County GIS and other sources should be queried for the most current information. Do not copy or resell this map. Printed by BHAHN on 4/1/2023

**ASSESSMENT DIAGRAM**



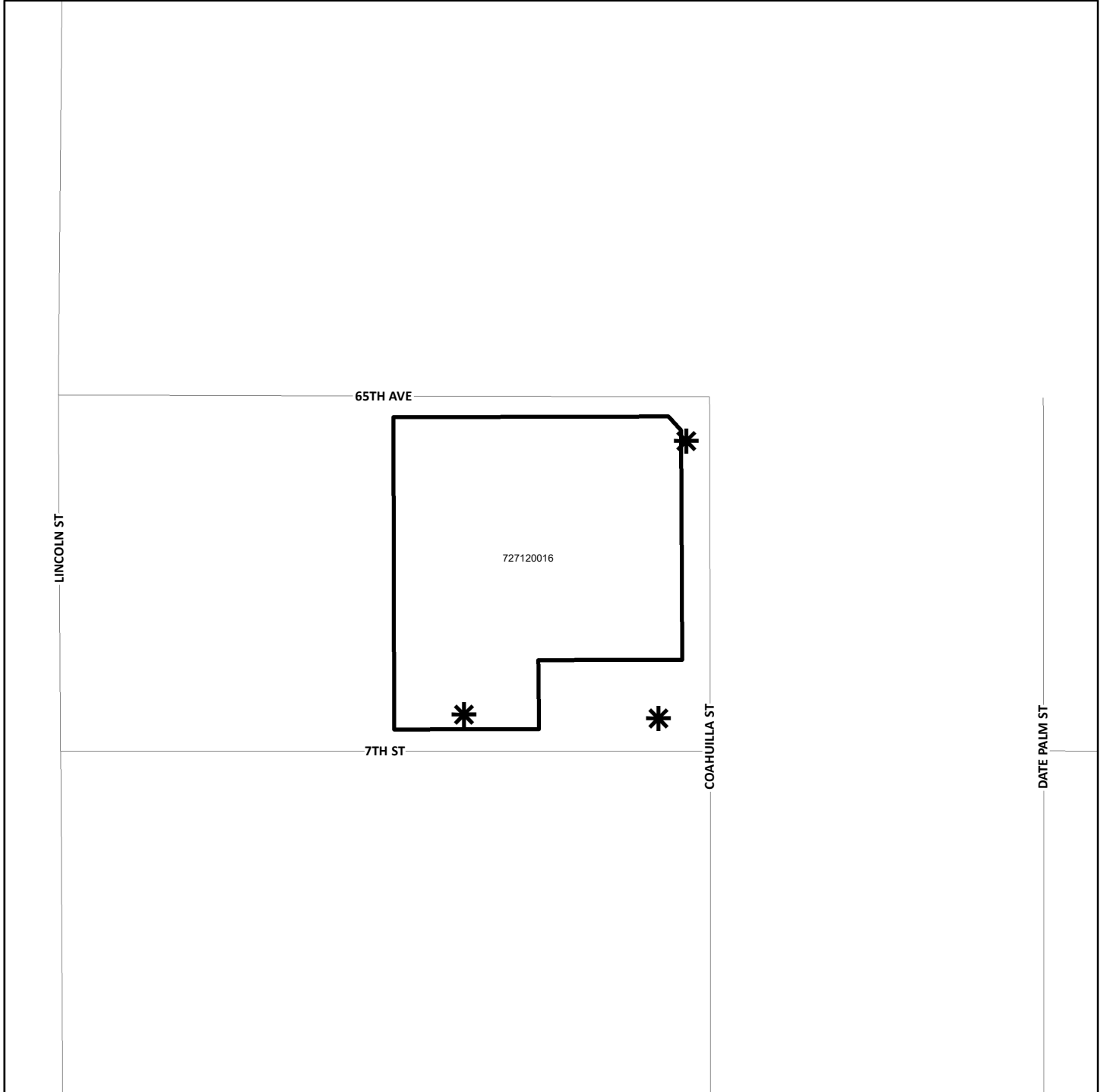
- DENOTES MAINTAINED ROW STREETLIGHT
- DENOTES ZONE BOUNDARY

**STREET LIGHT ZONE 81**  
PORTION(S) OF SECTION 8, T.7S., R.9E.  
PLOT PLAN NO. 21418  
1 PARCEL



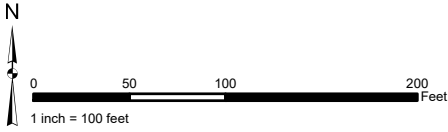
The County of Riverside assumes no warranty or legal responsibility for the information contained on this map. Data and information represented on this map is subject to updates, modifications and may not be complete or appropriate for all purposes. County GIS and other sources should be queried for the most current information. Do not copy or resell this map. Printed by BHAWN on 4/1/2023

**ASSESSMENT DIAGRAM**



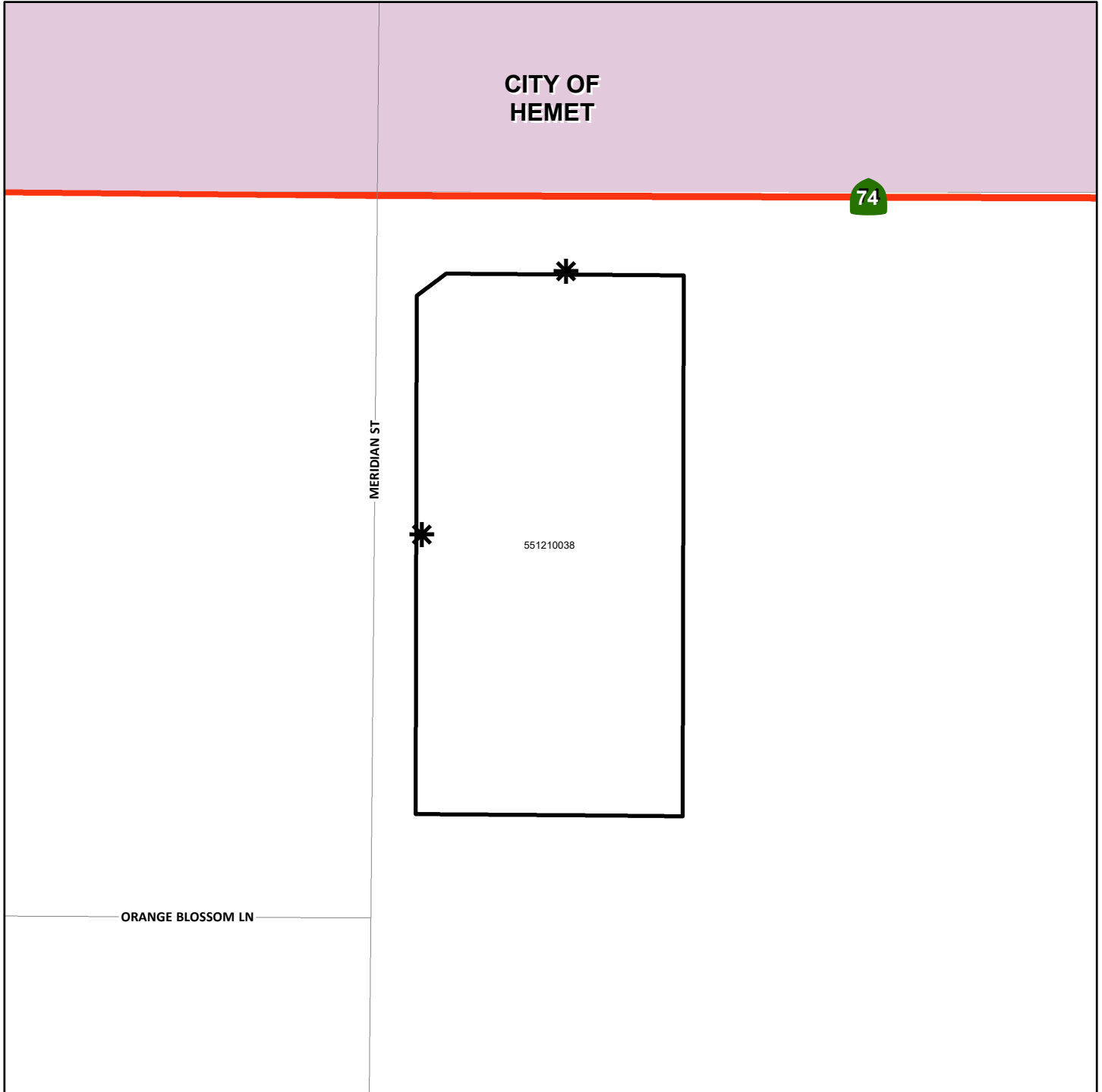
- DENOTES MAINTAINED ROW STREETLIGHT
- DENOTES ZONE BOUNDARY

**STREET LIGHT ZONE 82**  
PORTION(S) OF SECTION 7, T.5S., R.1E.  
CONDITIONAL USE PERMIT NO. 03510  
1 PARCEL



The County of Riverside assumes no warranty or legal responsibility for the information contained on this map. Data and information represented on this map is subject to updates, modifications and may not be complete or appropriate for all purposes. County GIS and other sources should be queried for the most current information. Do not copy or resell this map. Printed by BHAHN on 4/1/2023

**ASSESSMENT DIAGRAM**

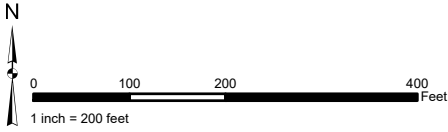


- DENOTES MAINTAINED ROW STREETLIGHT
- DENOTES ZONE BOUNDARY

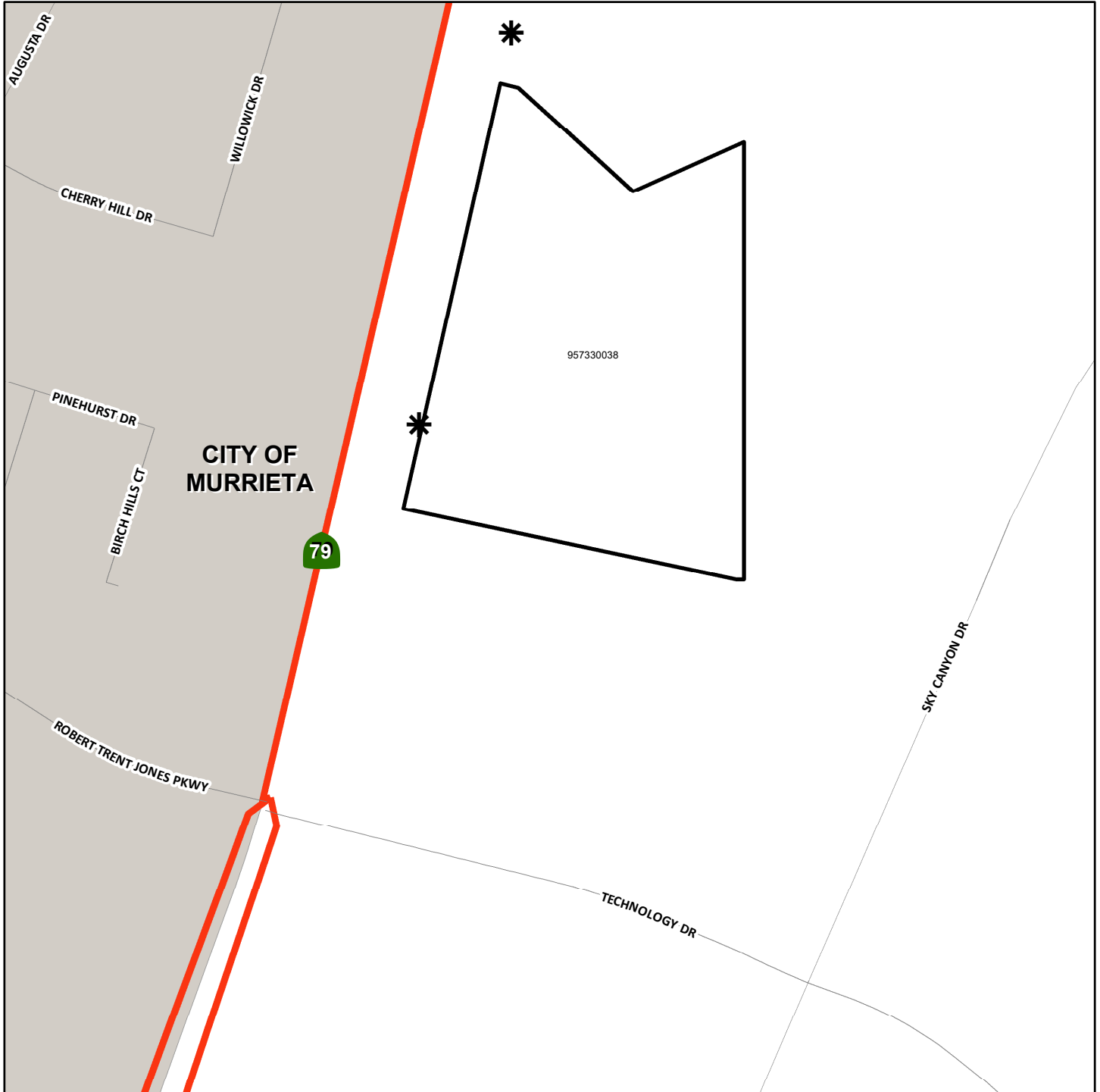
**STREET LIGHT ZONE 85**  
PORTION(S) OF SECTION 13, T.7S., R.3W.  
PLOT PLAN NO. 17680  
1 PARCEL



The County of Riverside assumes no warranty or legal responsibility for the information contained on this map. Data and information represented on this map is subject to updates, modifications and may not be complete or appropriate for all purposes. County GIS and other sources should be queried for the most current information. Do not copy or resell this map. Printed by BHAWN on 4/1/2023

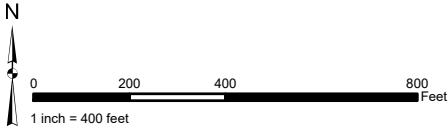


**ASSESSMENT DIAGRAM**



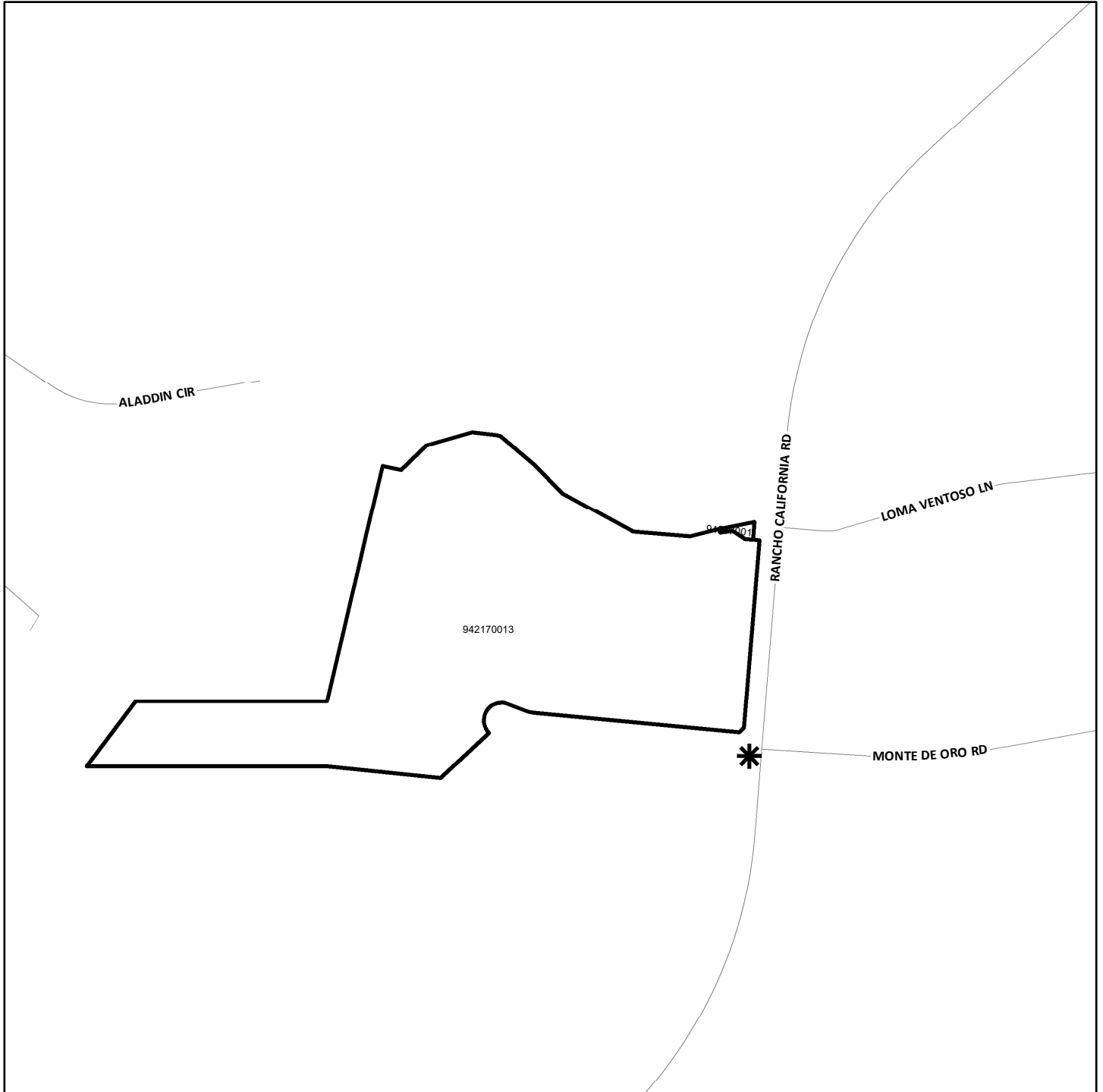
- DENOTES MAINTAINED ROW STREETLIGHT
- DENOTES ZONE BOUNDARY



**STREET LIGHT ZONE 89**  
PORTION(S) OF SECTION 24, T.7S., R.2W.  
PLOT PLAN NO. 22515  
2 PARCELS



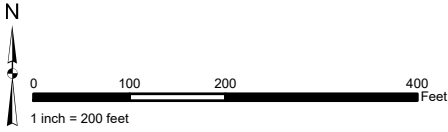
The County of Riverside assumes no warranty or legal responsibility for the information contained on this map. Data and information represented on this map is subject to updates, modifications and may not be complete or appropriate for all purposes. County GIS and other sources should be queried for the most current information. Do not copy or resell this map. Printed by BHAWN on 4/1/2023

**ASSESSMENT DIAGRAM**




-  DENOTES MAINTAINED ROW STREETLIGHT
-  DENOTES ZONE BOUNDARY

**STREET LIGHT ZONE 95**  
PORTION(S) OF SECTION 34, T.3S., R.4W.  
PLOT PLAN NO. 19521  
1 PARCEL



The County of Riverside assumes no warranty or legal responsibility for the information contained on this map. Data and information represented on this map is subject to updates, modifications and may not be complete or appropriate for all purposes. County GIS and other sources should be queried for the most current information. Do not copy or resell this map. Printed by BHAWN on 4/1/2023

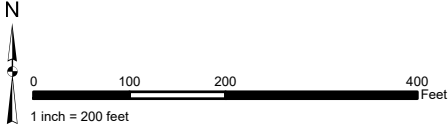
**ASSESSMENT DIAGRAM**



 DENOTES MAINTAINED ROW STREETLIGHT

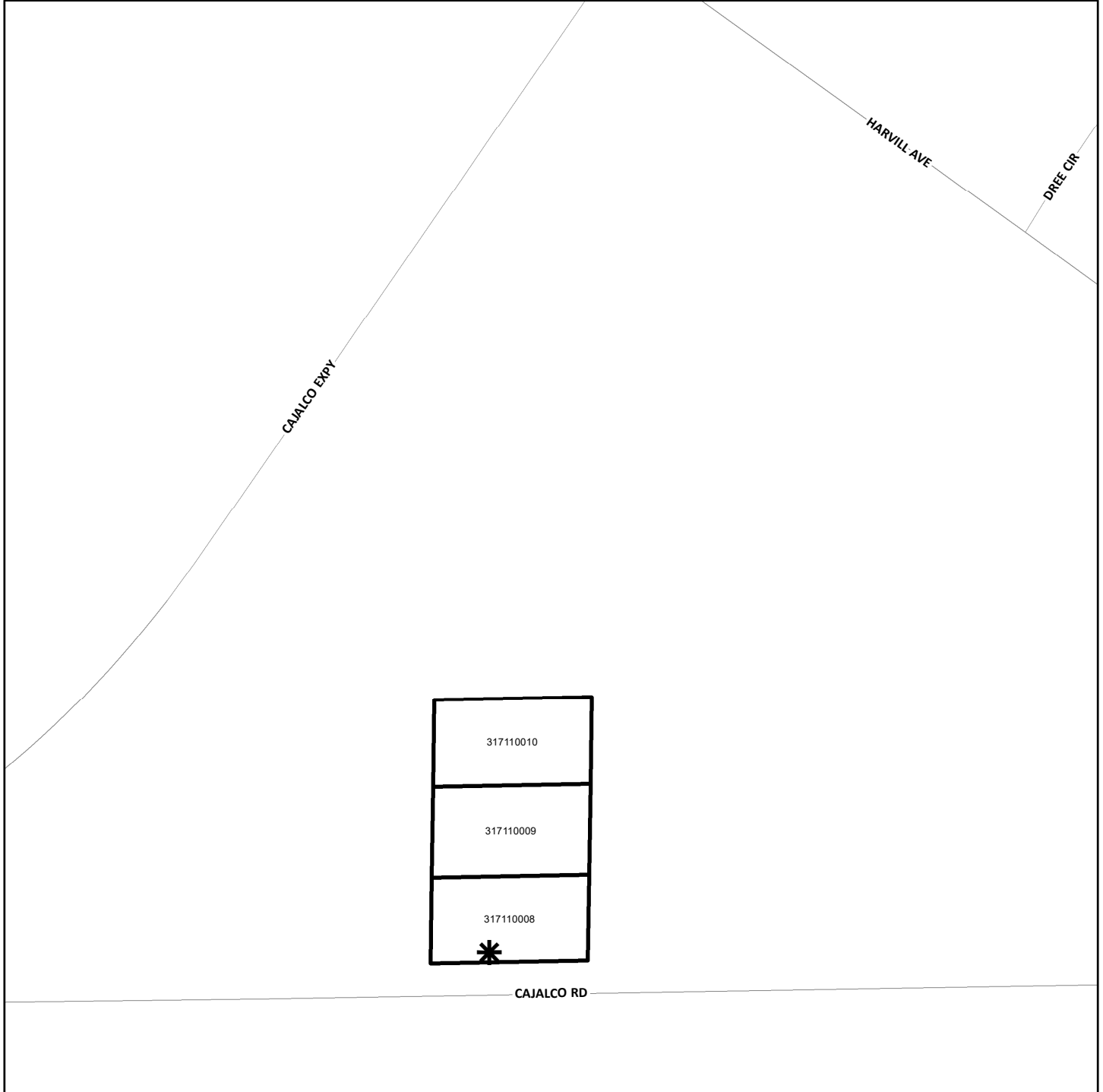
 DENOTES ZONE BOUNDARY



**STREET LIGHT ZONE 97**  
PORTION(S) OF SECTION 12, T.4S., R.4W.  
CONDITIONAL USE PERMIT NO. 03477  
3 PARCELS



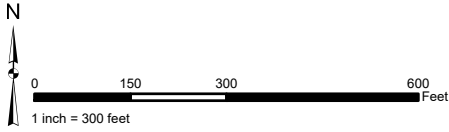
The County of Riverside assumes no warranty or legal responsibility for the information contained on this map. Data and information represented on this map is subject to updates, modifications and may not be complete or appropriate for all purposes. County GIS and other sources should be queried for the most current information. Do not copy or resell this map. Printed by BHAWN on 4/1/2023

**ASSESSMENT DIAGRAM**



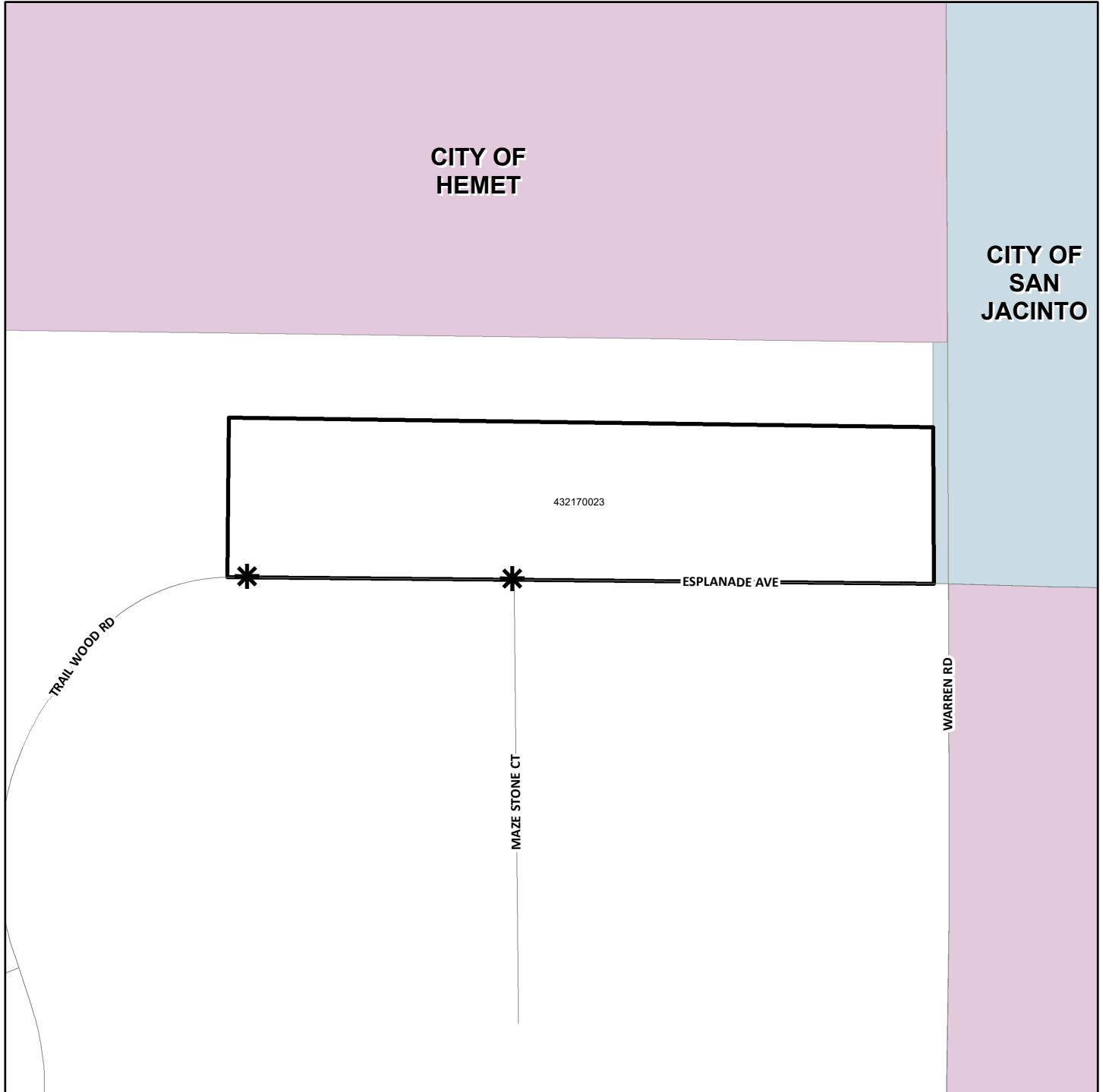
-  DENOTES MAINTAINED ROW STREETLIGHT
-  DENOTES ZONE BOUNDARY

**STREET LIGHT ZONE 99**  
PORTION(S) OF SECTION 36, T.4S., R.2W.  
PLOT PLAN NO. 22503  
1 PARCEL



The County of Riverside assumes no warranty or legal responsibility for the information contained on this map. Data and information represented on this map is subject to updates, modifications and may not be complete or appropriate for all purposes. County GIS and other sources should be queried for the most current information. Do not copy or resell this map. Printed by BHAHN on 4/1/2023

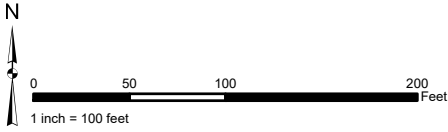
**ASSESSMENT DIAGRAM**



- \* DENOTES MAINTAINED ROW STREETLIGHT
- DENOTES ZONE BOUNDARY

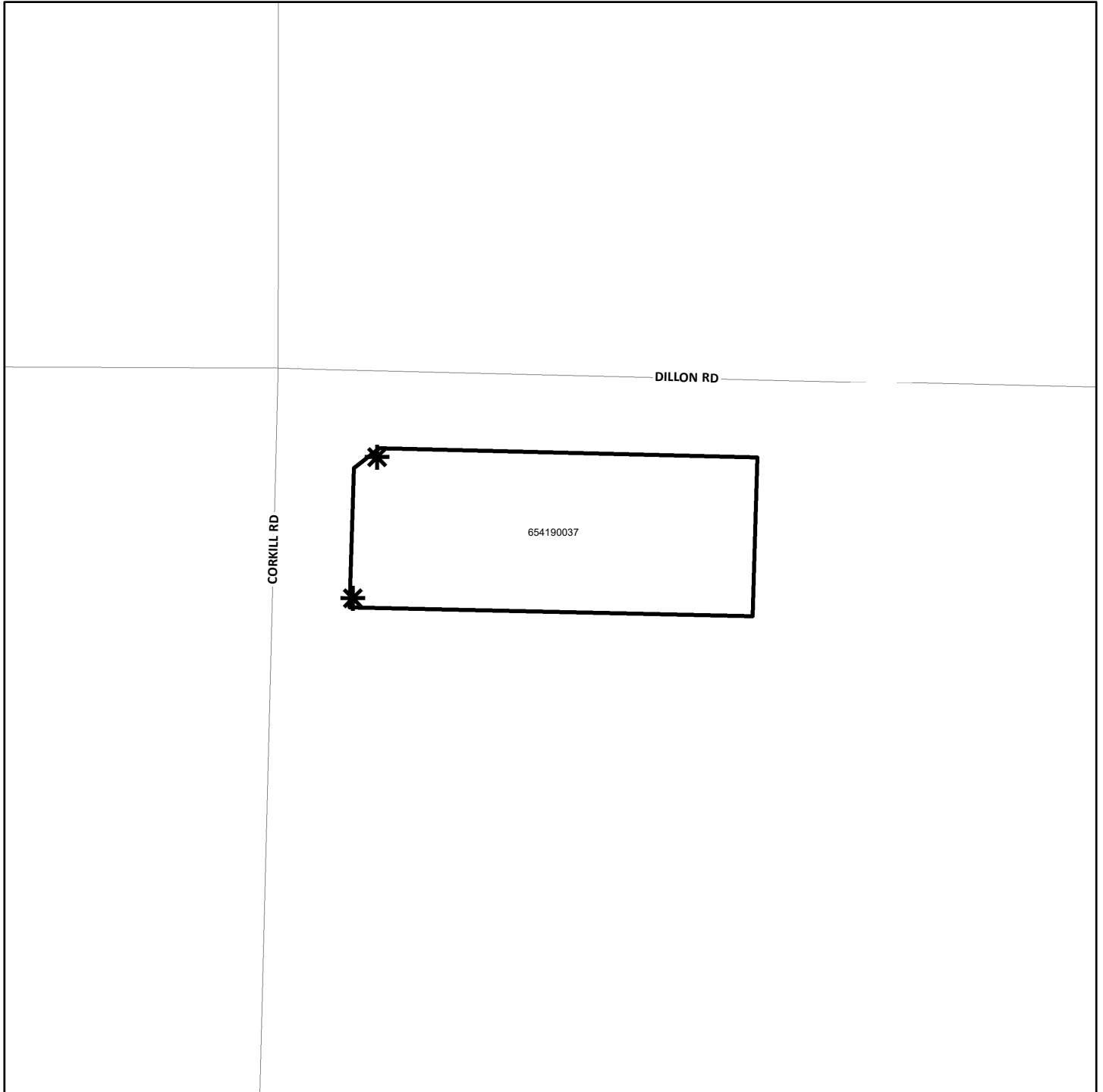


**STREET LIGHT ZONE 101**  
PORTION(S) OF SECTION 11, T.3S., R.5E.  
CONDITIONAL USE PERMIT NO. 03355R1  
1 PARCEL



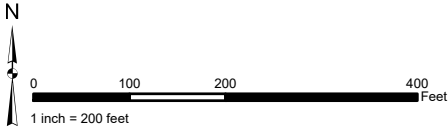
The County of Riverside assumes no warranty or legal responsibility for the information contained on this map. Data and information represented on this map is subject to updates, modifications and may not be complete or appropriate for all purposes. County GIS and other sources should be queried for the most current information. Do not copy or resell this map. Printed by BHAHN on 4/1/2023

**ASSESSMENT DIAGRAM**



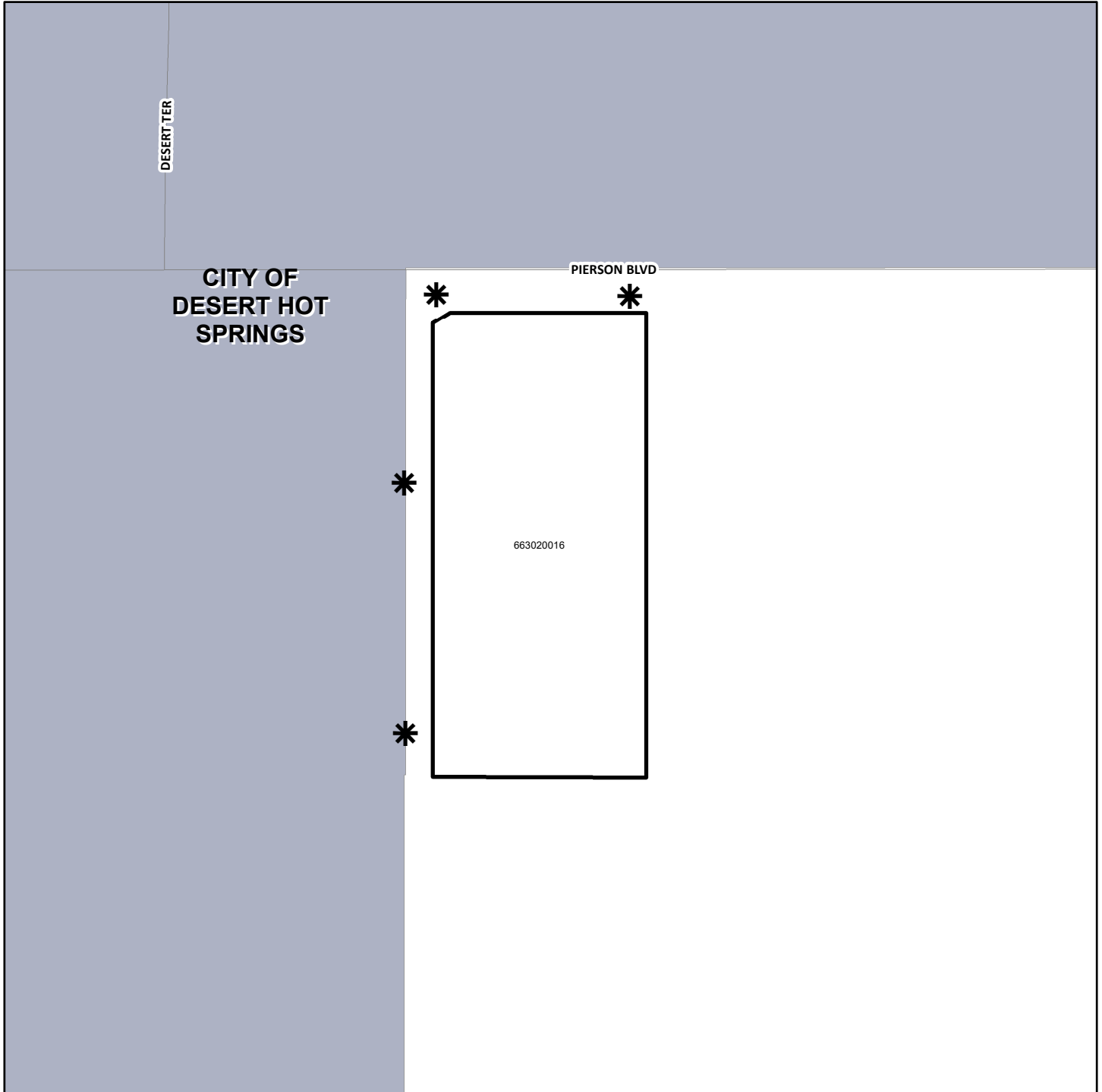
\* DENOTES MAINTAINED ROW STREETLIGHT  
□ DENOTES ZONE BOUNDARY



**STREET LIGHT ZONE 103**  
PORTION(S) OF SECTION 35, T.2S., R.4E.  
PLOT PLAN NO. 22451  
1 PARCEL



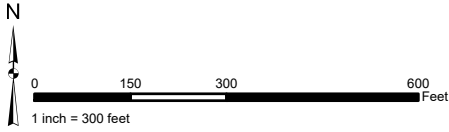
The County of Riverside assumes no warranty or legal responsibility for the information contained on this map. Data and information represented on this map is subject to updates, modifications and may not be complete or appropriate for all purposes. County GIS and other sources should be queried for the most current information. Do not copy or resell this map. Printed by BHAWN on 4/1/2023

**ASSESSMENT DIAGRAM**



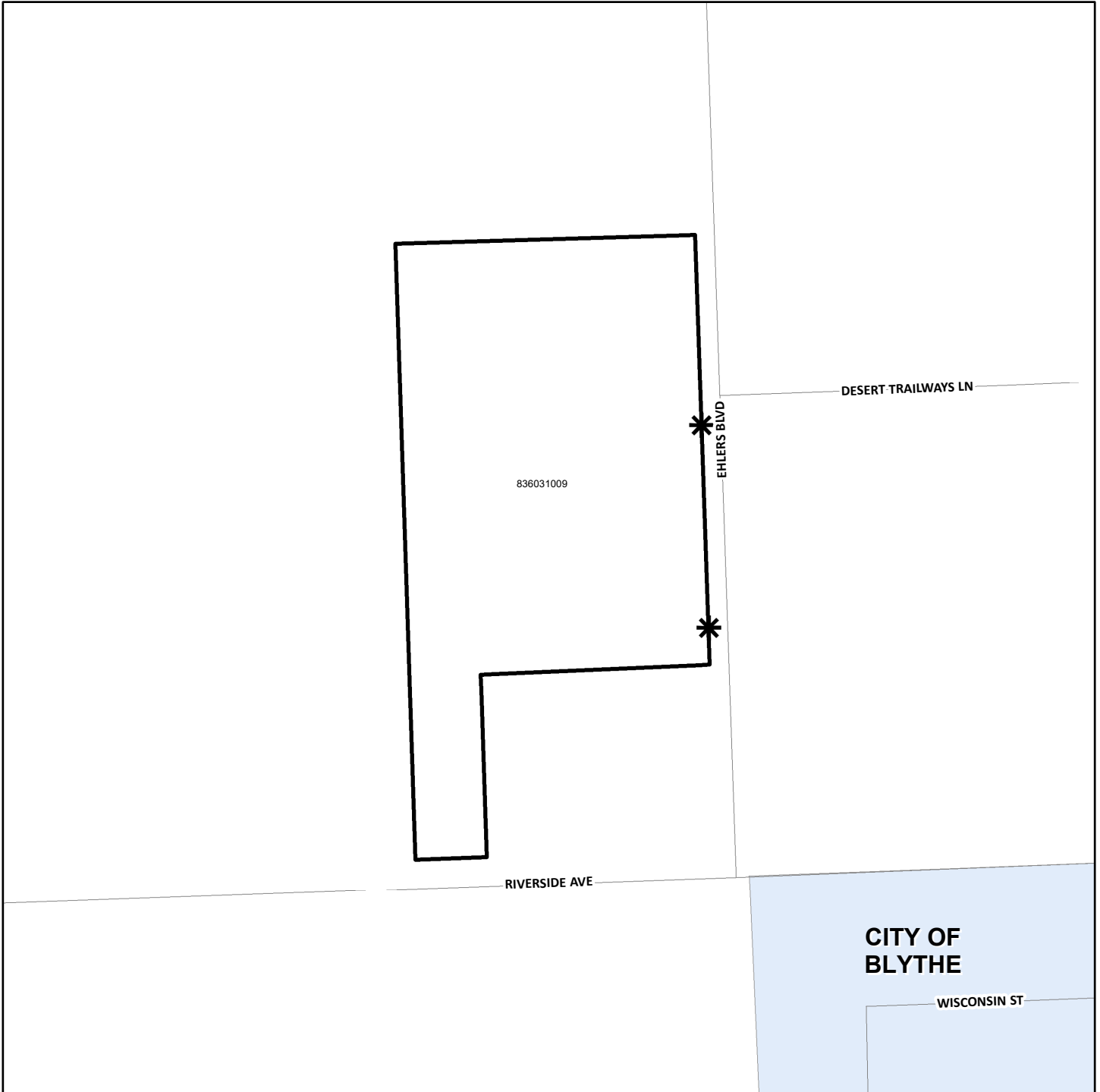
 DENOTES MAINTAINED ROW STREETLIGHT  
 DENOTES ZONE BOUNDARY



**STREET LIGHT ZONE 104**  
PORTION(S) OF SECTION 30, T.6S., R.23E.  
PLOT PLAN NO. 23885  
1 PARCEL



The County of Riverside assumes no warranty or legal responsibility for the information contained on this map. Data and information represented on this map is subject to updates, modifications and may not be complete or appropriate for all purposes. County GIS and other sources should be queried for the most current information. Do not copy or resell this map. Printed by BHAHN on 4/1/2023

**ASSESSMENT DIAGRAM**



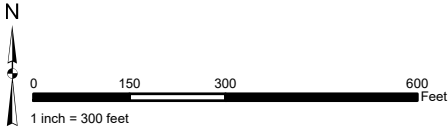
-  DENOTES MAINTAINED ROW STREETLIGHT
-  DENOTES ZONE BOUNDARY

# STREET LIGHT ZONE 107

PORTION(S) OF SECTION 18, T.4S., R.6E.

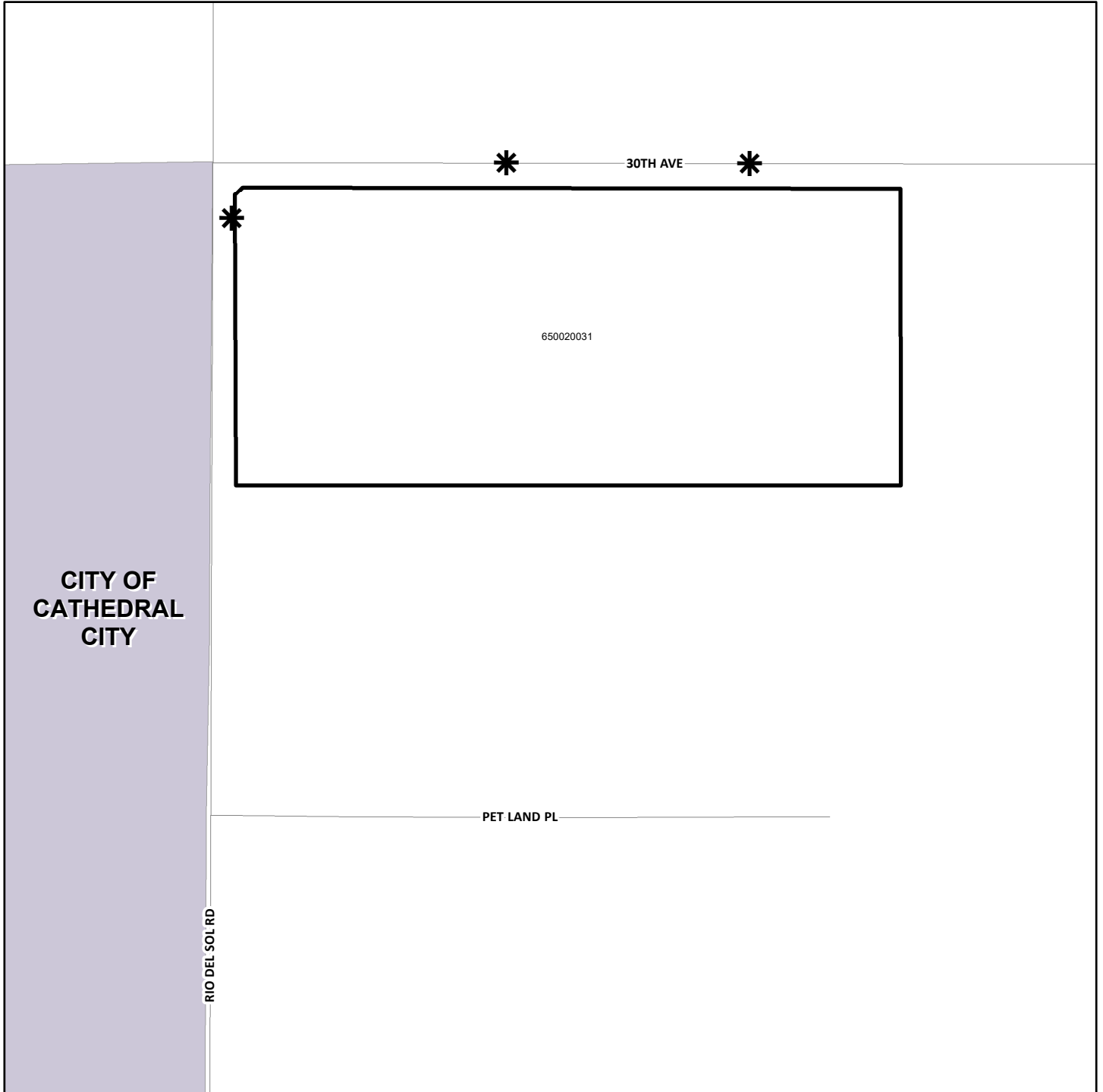
PARCEL MAP NO. 36108

19 ASSESSABLE PARCELS AND 1 NONASSESSABLE RETENTION BASIN



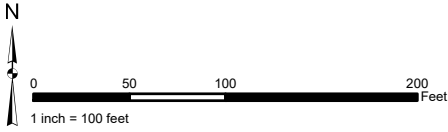
The County of Riverside assumes no warranty or legal responsibility for the information contained on this map. Data and information represented on this map is subject to updates, modifications and may not be complete or appropriate for all purposes. County GIS and other sources should be queried for the most current information. Do not copy or resell this map. Printed by BHAWN on 4/1/2023

## ASSESSMENT DIAGRAM



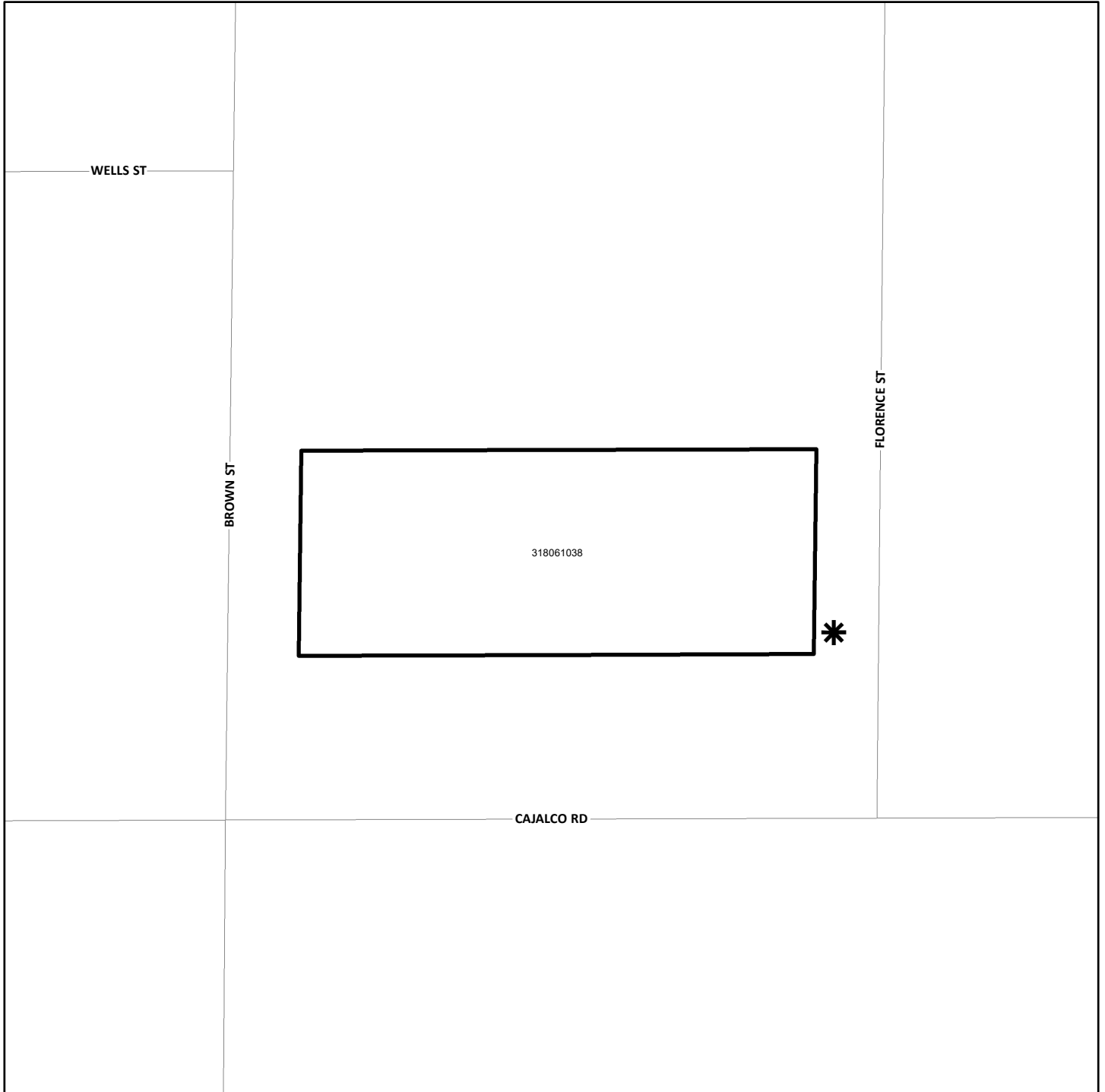
- DENOTES MAINTAINED ROW STREETLIGHT
- DENOTES ZONE BOUNDARY

**STREET LIGHT ZONE 108**  
PORTION(S) OF SECTION 10, T.4S., R.4W.  
CONDITIONAL USE PERMIT NO. 03620  
1 PARCEL



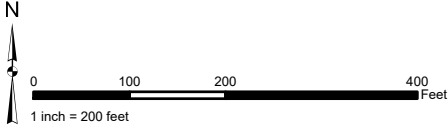
The County of Riverside assumes no warranty or legal responsibility for the information contained on this map. Data and information represented on this map is subject to updates, modifications and may not be complete or appropriate for all purposes. County GIS and other sources should be queried for the most current information. Do not copy or resell this map. Printed by BHAWN on 4/1/2023

**ASSESSMENT DIAGRAM**



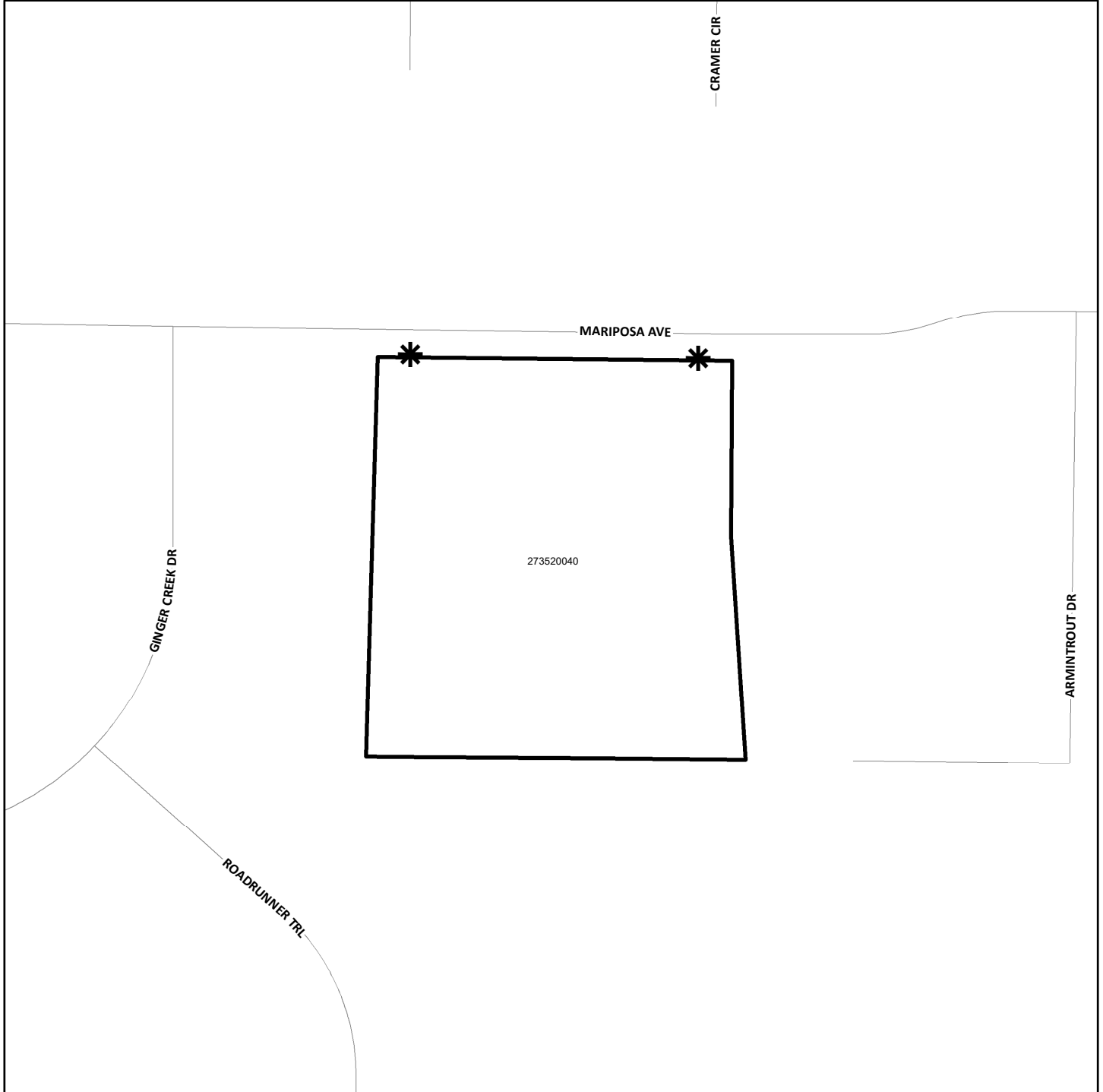
- \* DENOTES MAINTAINED ROW STREETLIGHT
- DENOTES ZONE BOUNDARY



**STREET LIGHT ZONE 109**  
PORTION(S) OF SECTION 35, T.3S., R.5W.  
PUBLIC USE PERMIT NO. 00890  
1 PARCEL



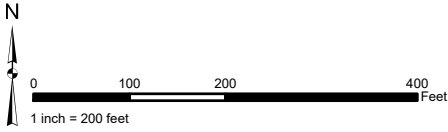
The County of Riverside assumes no warranty or legal responsibility for the information contained on this map. Data and information represented on this map is subject to updates, modifications and may not be complete or appropriate for all purposes. County GIS and other sources should be queried for the most current information. Do not copy or resell this map. Printed by BHAWN on 4/1/2023

**ASSESSMENT DIAGRAM**



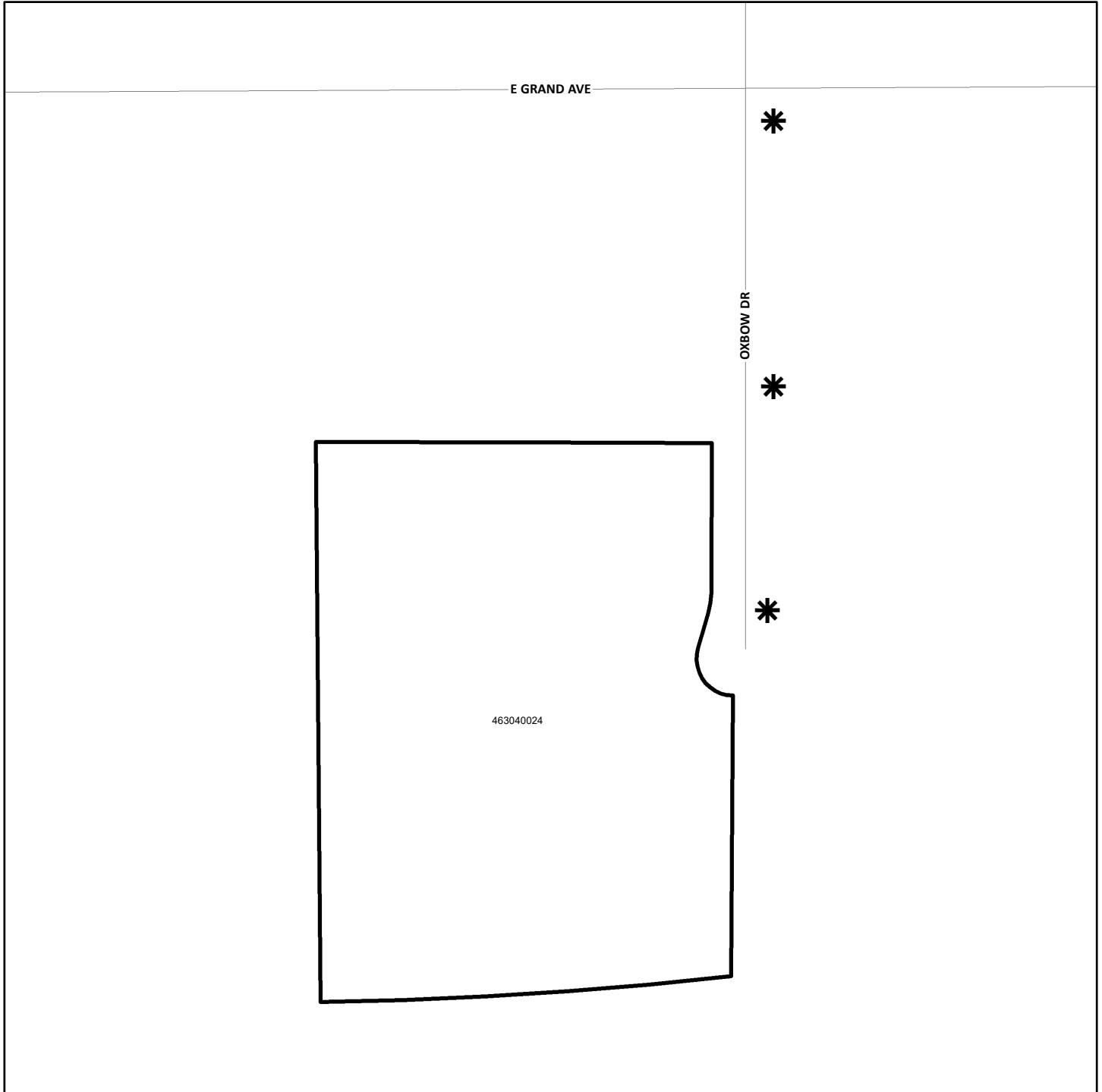
 DENOTES MAINTAINED ROW STREETLIGHT  
 DENOTES ZONE BOUNDARY



**STREET LIGHT ZONE 110**  
PORTION(S) OF SECTION 27, T.5S., R.2W.  
CONDITIONAL USE PERMIT NO. 03698  
1 PARCEL



The County of Riverside assumes no warranty or legal responsibility for the information contained on this map. Data and information represented on this map is subject to updates, modifications and may not be complete or appropriate for all purposes. County GIS and other sources should be queried for the most current information. Do not copy or resell this map. Printed by BHAWN on 4/1/2023

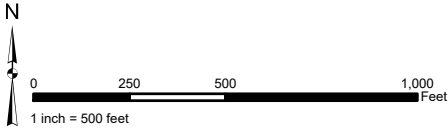
**ASSESSMENT DIAGRAM**



 DENOTES MAINTAINED ROW STREETLIGHT  
 DENOTES ZONE BOUNDARY

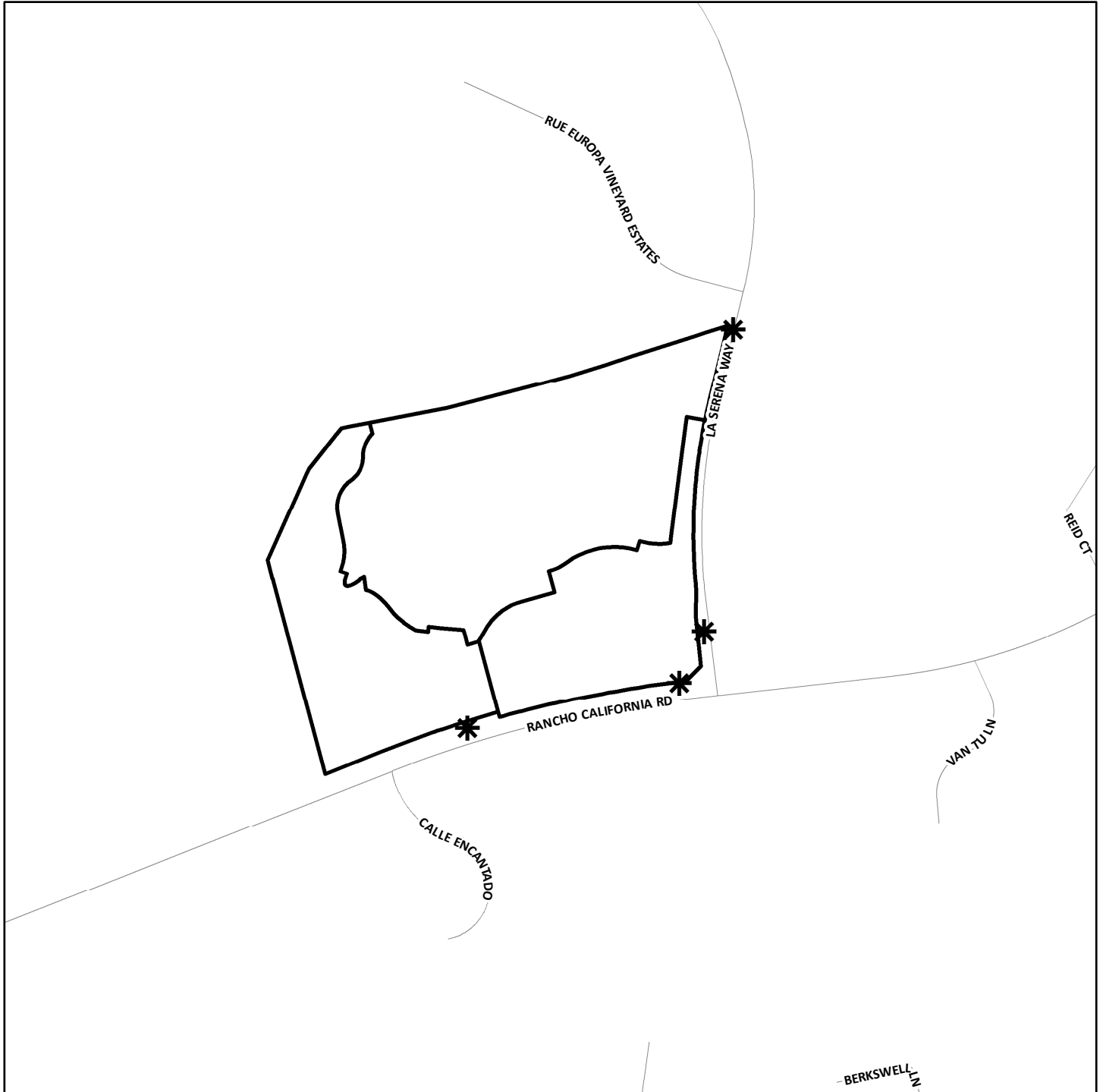
# STREET LIGHT ZONE 113



PORTION(S) OF SECTION 27, 28, 33 & 34, T.7., R.2W.  
PLOT PLAN NOS. 23318, 22310 23320 AND PARCEL MAP NO. 32888  
3 PARCELS



The County of Riverside assumes no warranty or legal responsibility for the information contained on this map. Data and information represented on this map is subject to updates, modifications and may not be complete or appropriate for all purposes. County GIS and other sources should be queried for the most current information. Do not copy or resell this map. Printed by BHAWN on 4/1/2023

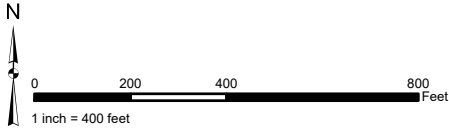
## ASSESSMENT DIAGRAM



-  DENOTES MAINTAINED ROW STREETLIGHT
-  DENOTES ZONE BOUNDARY

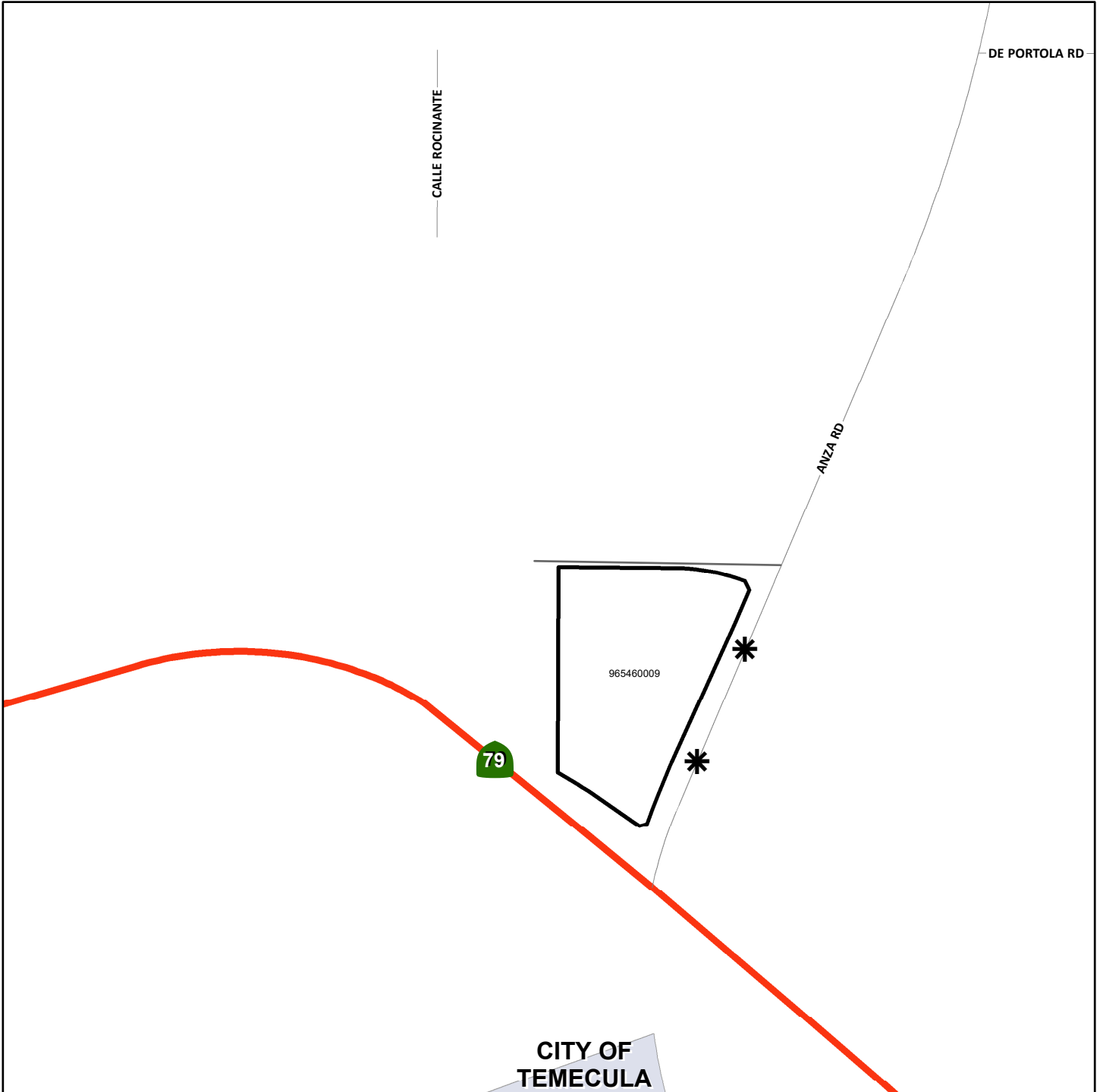


**STREET LIGHT ZONE 115**  
PORTION(S) OF SECTION 11, T.8S., R.2W.  
CONDITIONAL USE PERMIT NO. 03736  
1 PARCEL



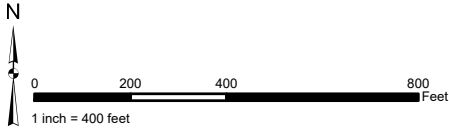
The County of Riverside assumes no warranty or legal responsibility for the information contained on this map. Data and information represented on this map is subject to updates, modifications and may not be complete or appropriate for all purposes. County GIS and other sources should be queried for the most current information. Do not copy or resell this map. Printed by BHAWN on 4/1/2023

**ASSESSMENT DIAGRAM**



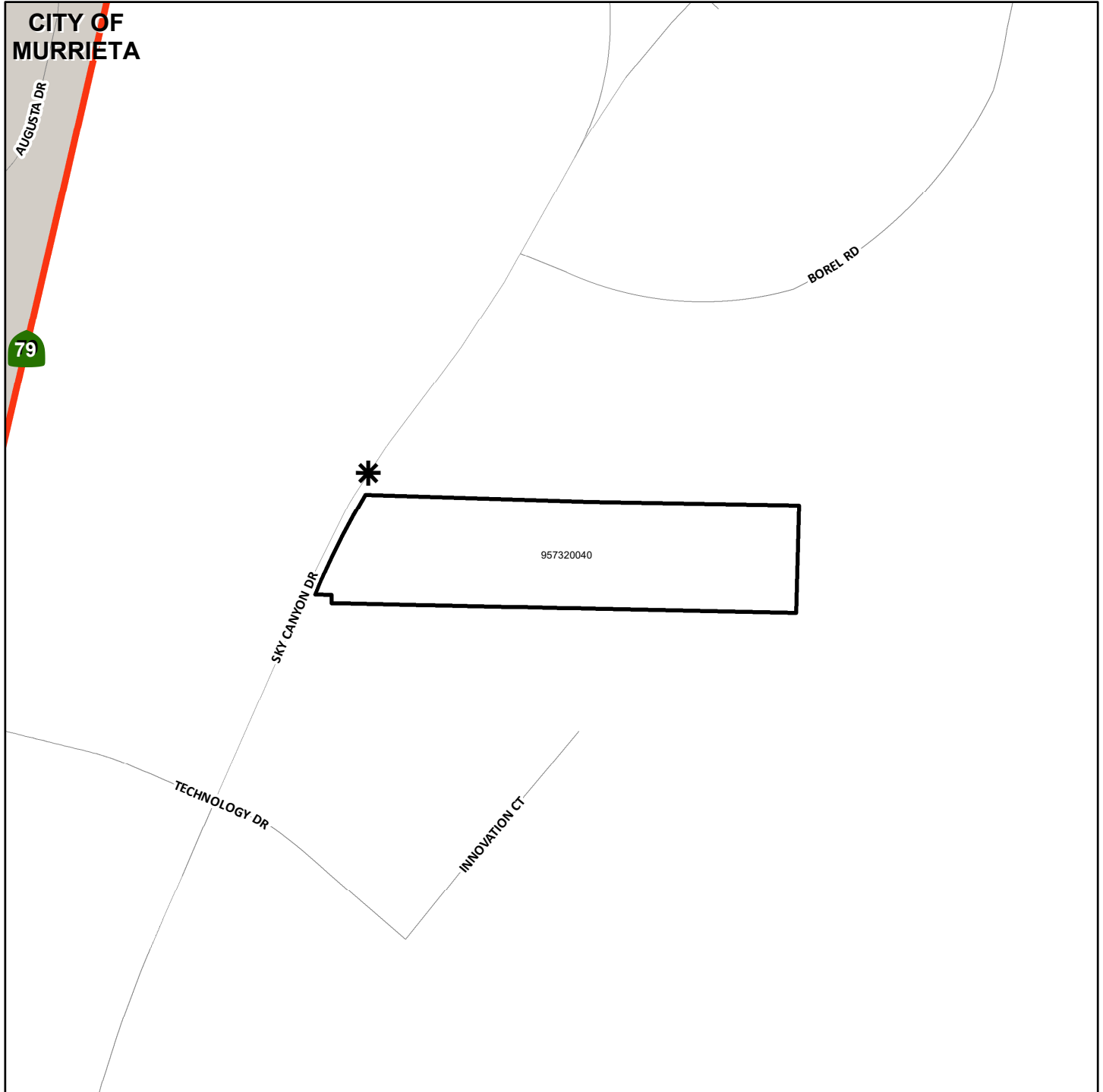
- DENOTES MAINTAINED ROW STREETLIGHT
- DENOTES ZONE BOUNDARY



**STREET LIGHT ZONE 116**  
PORTION(S) OF SECTION 18, T.7S., R.2W.  
PLOT PLAN NO. 25714  
1 PARCEL



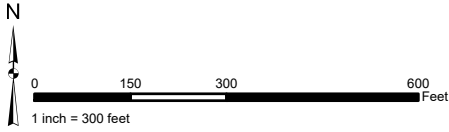
The County of Riverside assumes no warranty or legal responsibility for the information contained on this map. Data and information represented on this map is subject to updates, modifications and may not be complete or appropriate for all purposes. County GIS and other sources should be queried for the most current information. Do not copy or resell this map. Printed by BHAWN on 4/1/2023

**ASSESSMENT DIAGRAM**



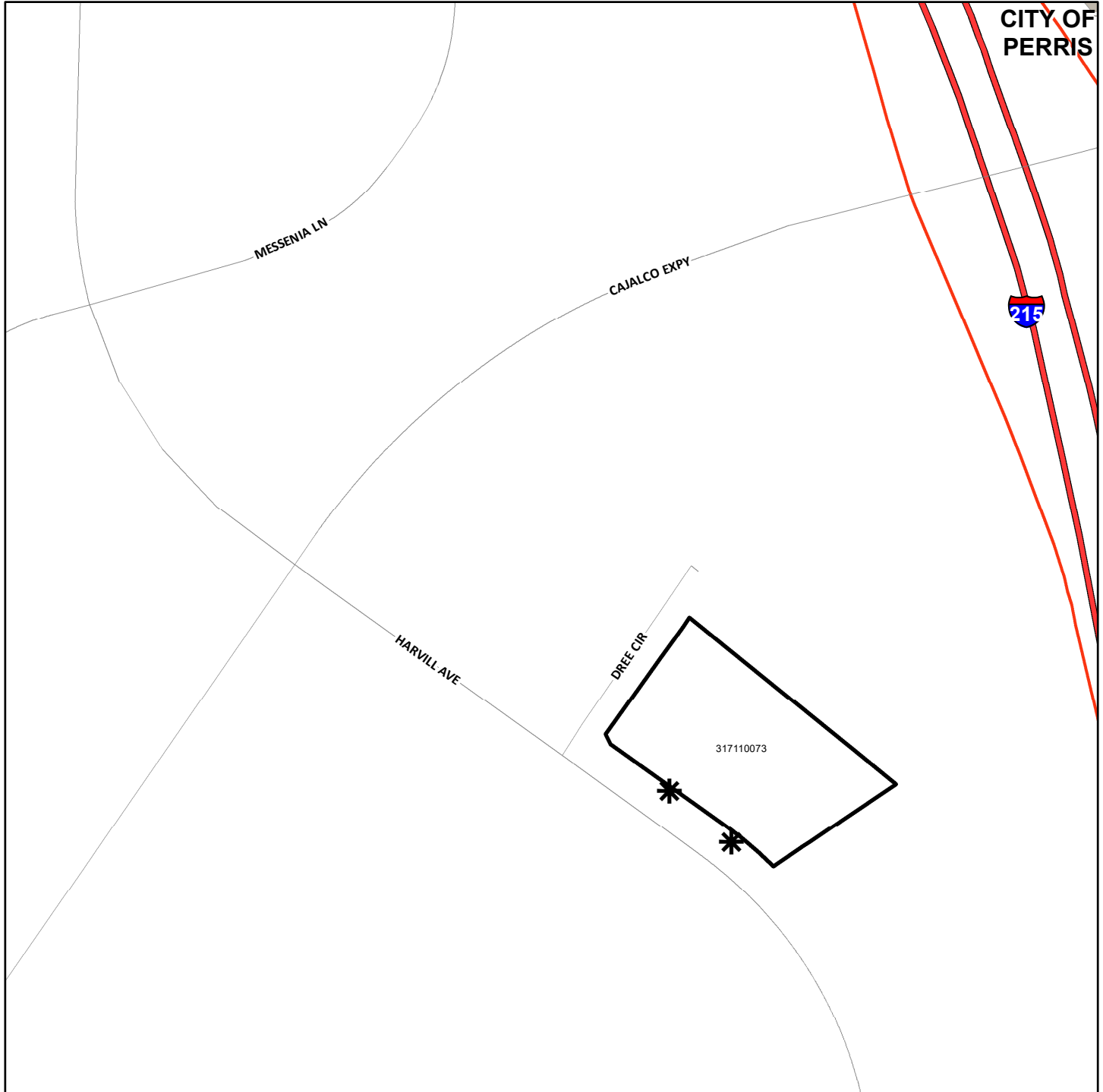
-  DENOTES MAINTAINED ROW STREETLIGHT
-  DENOTES ZONE BOUNDARY

**STREET LIGHT ZONE 117**  
PORTION(S) OF SECTION 12, T.4S., R.7W.  
CONDITIONAL USE PERMIT NO. 03599  
1 PARCEL



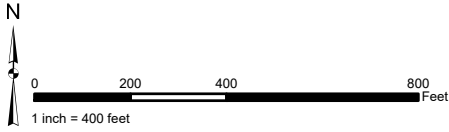
The County of Riverside assumes no warranty or legal responsibility for the information contained on this map. Data and information represented on this map is subject to updates, modifications and may not be complete or appropriate for all purposes. County GIS and other sources should be queried for the most current information. Do not copy or resell this map. Printed by BHAHN on 4/1/2023

**ASSESSMENT DIAGRAM**



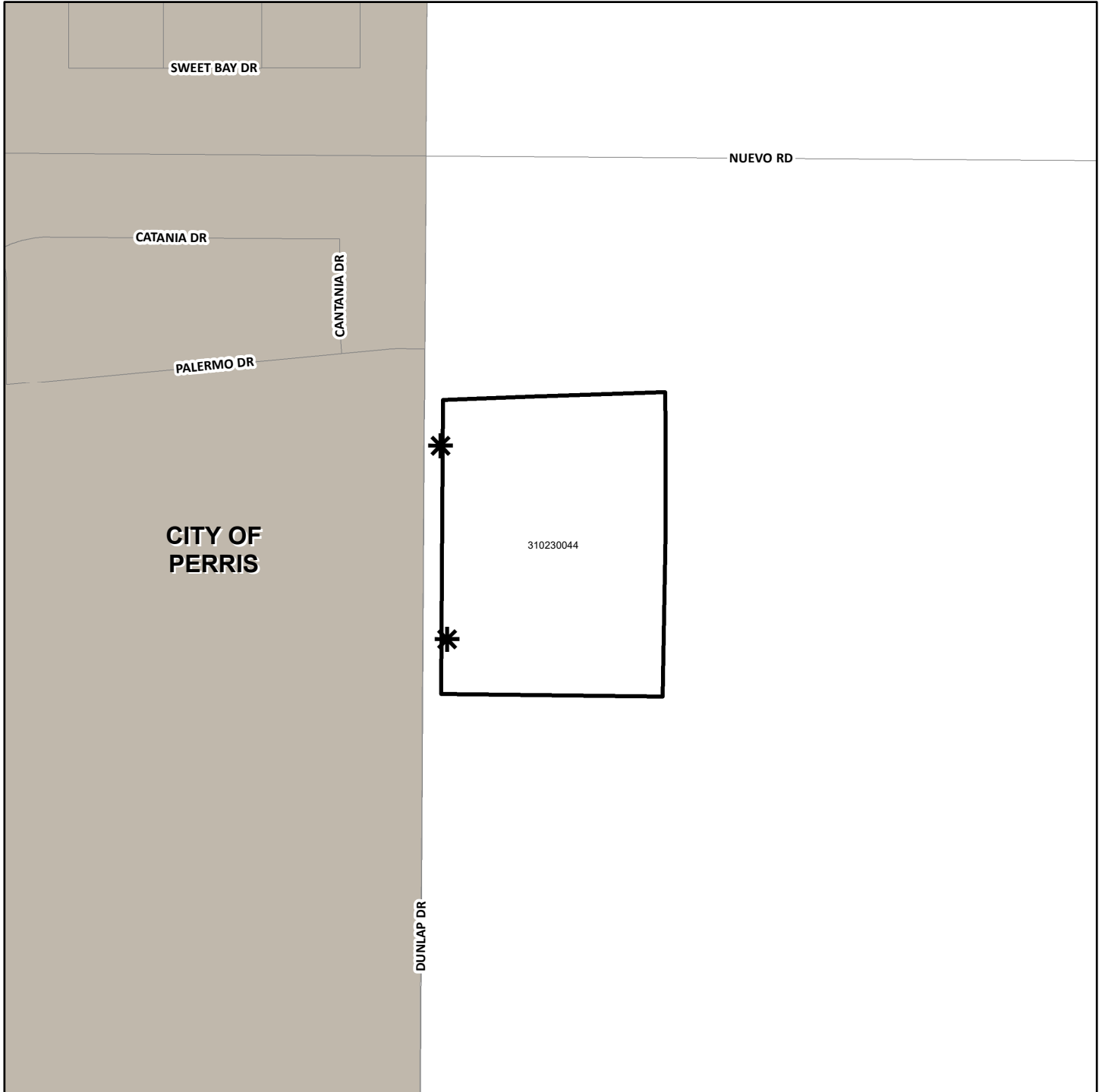
\* DENOTES MAINTAINED ROW STREETLIGHT  
□ DENOTES ZONE BOUNDARY

**STREET LIGHT ZONE 119**  
PORTION(S) OF SECTION 27, T.4S., R.3W.  
PLOT PLAN NO. 26048  
1 PARCEL



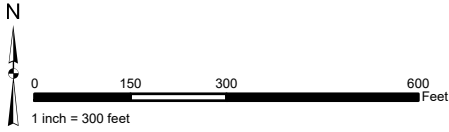
The County of Riverside assumes no warranty or legal responsibility for the information contained on this map. Data and information represented on this map is subject to updates, modifications and may not be complete or appropriate for all purposes. County GIS and other sources should be queried for the most current information. Do not copy or resell this map. Printed by BHAWN on 4/1/2023

**ASSESSMENT DIAGRAM**



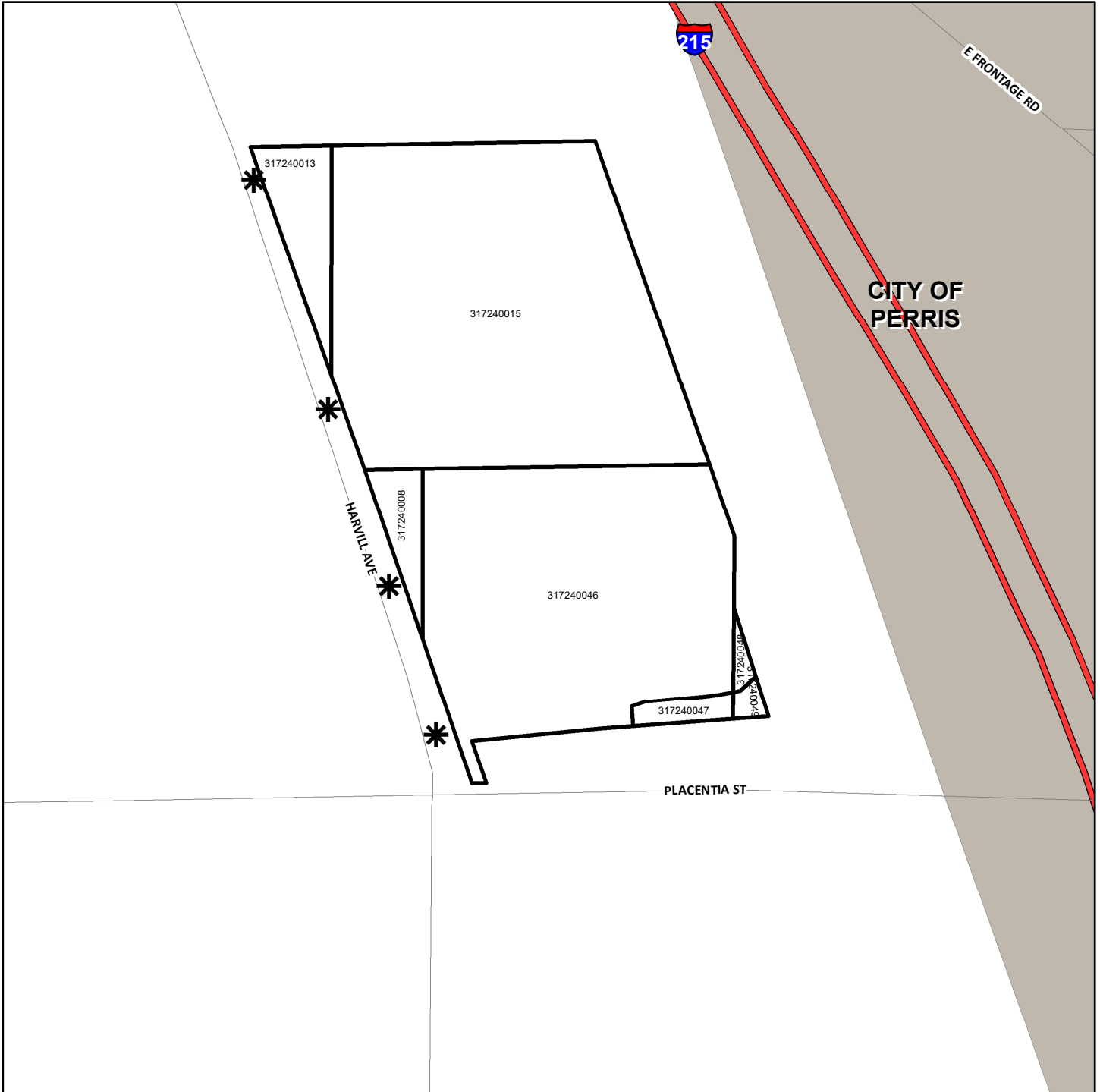
- DENOTES MAINTAINED ROW STREETLIGHT
- DENOTES ZONE BOUNDARY

**STREET LIGHT ZONE 121**  
PORTION(S) OF SECTION 13 & 18, T.4S., R.4W & R.3W.  
PLOT PLAN NO. 26220  
5 PARCELS



The County of Riverside assumes no warranty or legal responsibility for the information contained on this map. Data and information represented on this map is subject to updates, modifications and may not be complete or appropriate for all purposes. County GIS and other sources should be queried for the most current information. Do not copy or resell this map. Printed by BHAHN on 4/1/2023

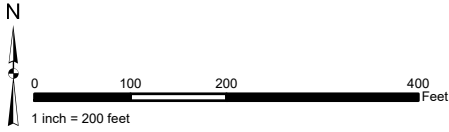
**ASSESSMENT DIAGRAM**



- DENOTES MAINTAINED ROW STREETLIGHT
- DENOTES ZONE BOUNDARY

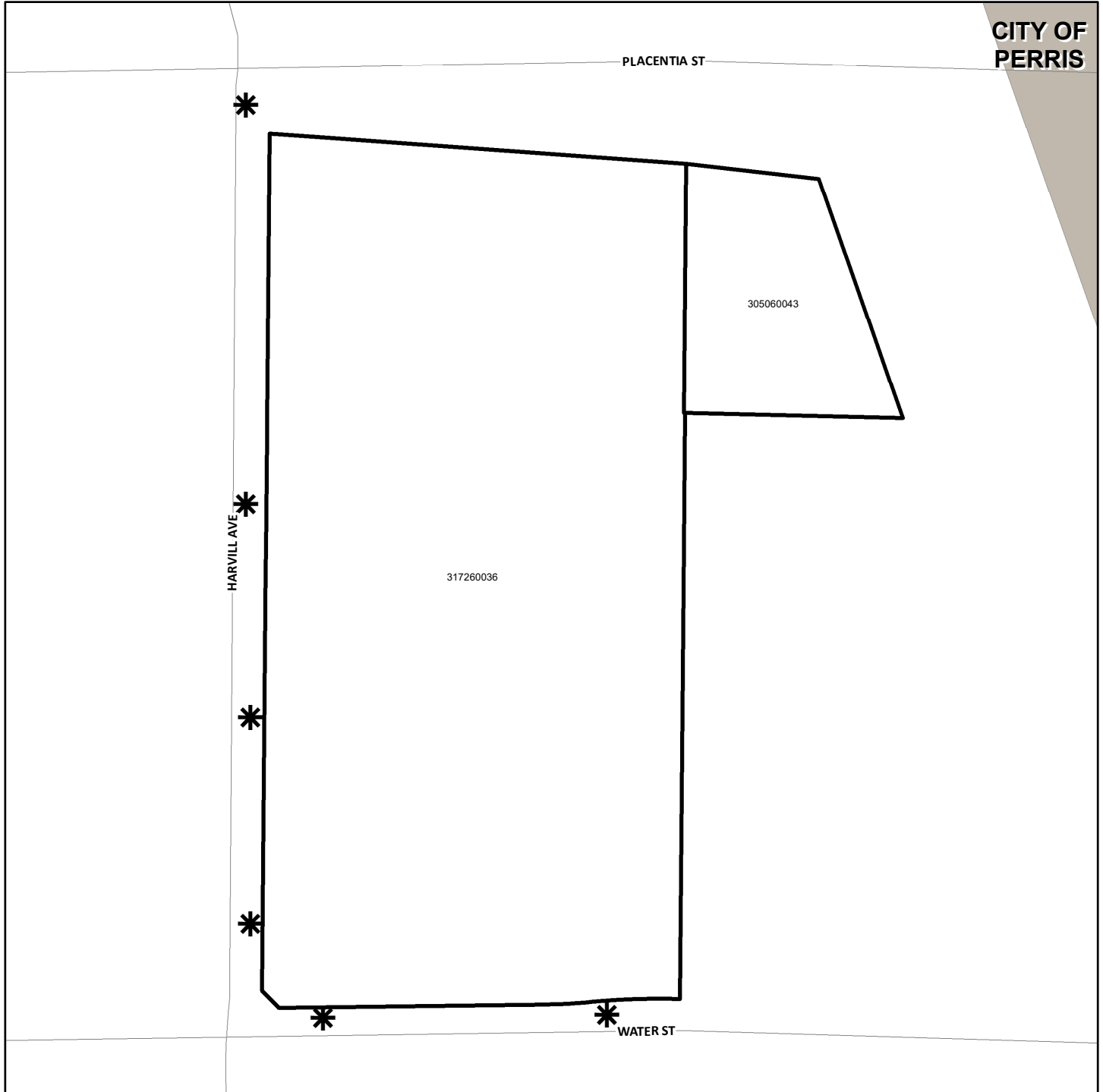
# STREET LIGHT ZONE 122

PORTION(S) OF SECTION 13 & 18, T.4S., R.4W & R.3W.  
PLOT PLAN NO. 26241  
4 PARCELS



The County of Riverside assumes no warranty or legal responsibility for the information contained on this map. Data and information represented on this map is subject to updates, modifications and may not be complete or appropriate for all purposes. County GIS and other sources should be queried for the most current information. Do not copy or resell this map. Printed by BHAWN on 4/1/2023

## ASSESSMENT DIAGRAM

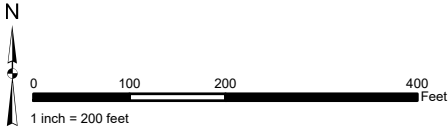


- \* DENOTES MAINTAINED ROW STREETLIGHT
- ▭ DENOTES ZONE BOUNDARY

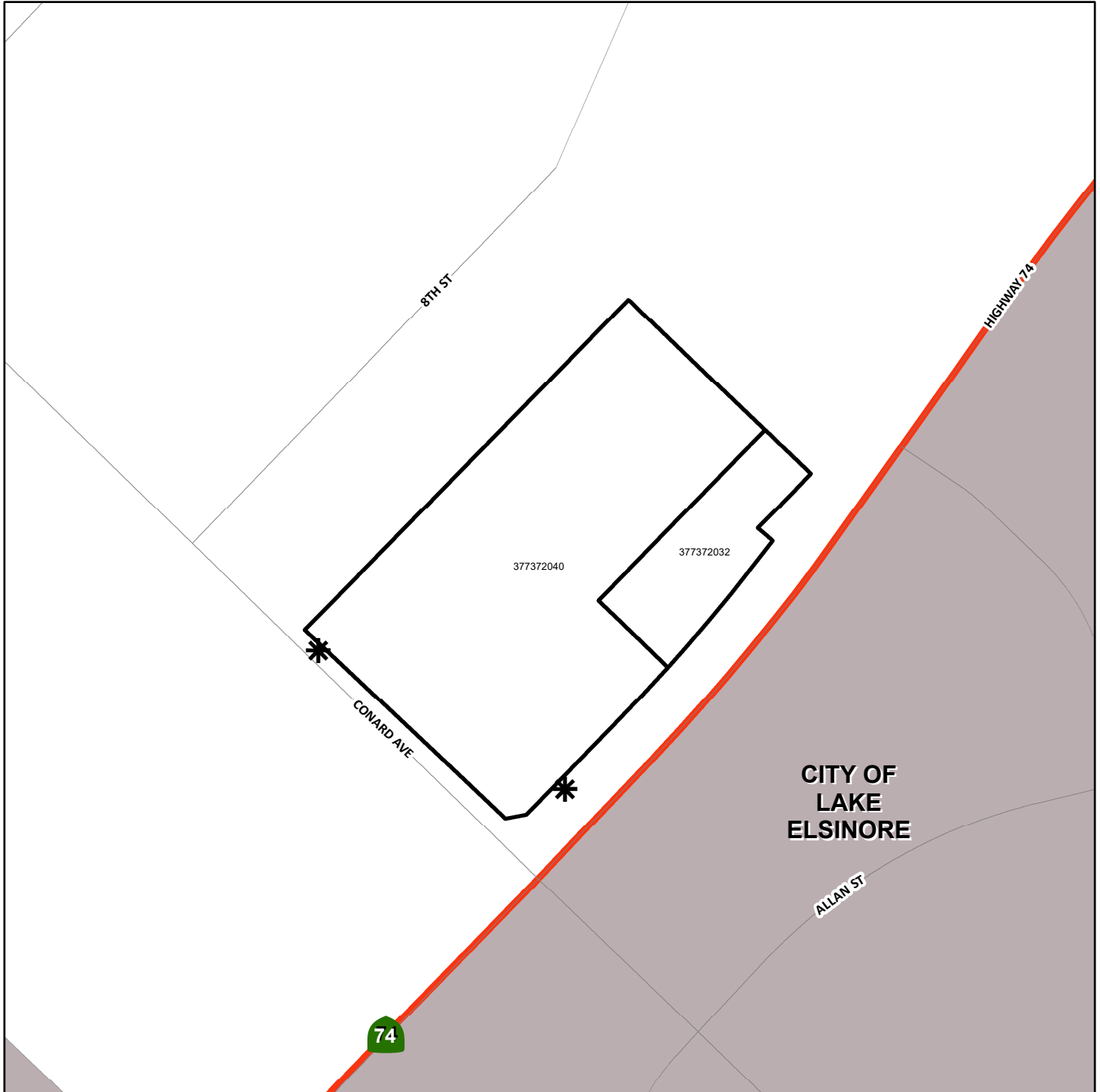
**STREET LIGHT ZONE 123**  
PORTION(S) OF SECTION 30 & 31, T.5S., R.4W.  
PLOT PLAN NO. 20158R1  
3 PARCELS



The County of Riverside assumes no warranty or legal responsibility for the information contained on this map. Data and information represented on this map is subject to updates, modifications and may not be complete or appropriate for all purposes. County GIS and other sources should be queried for the most current information. Do not copy or resell this map. Printed by BHAHN on 4/1/2023



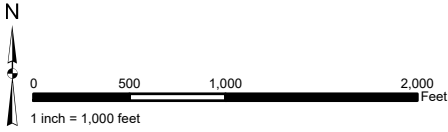
**ASSESSMENT DIAGRAM**



**CITY OF  
LAKE  
ELSINORE**

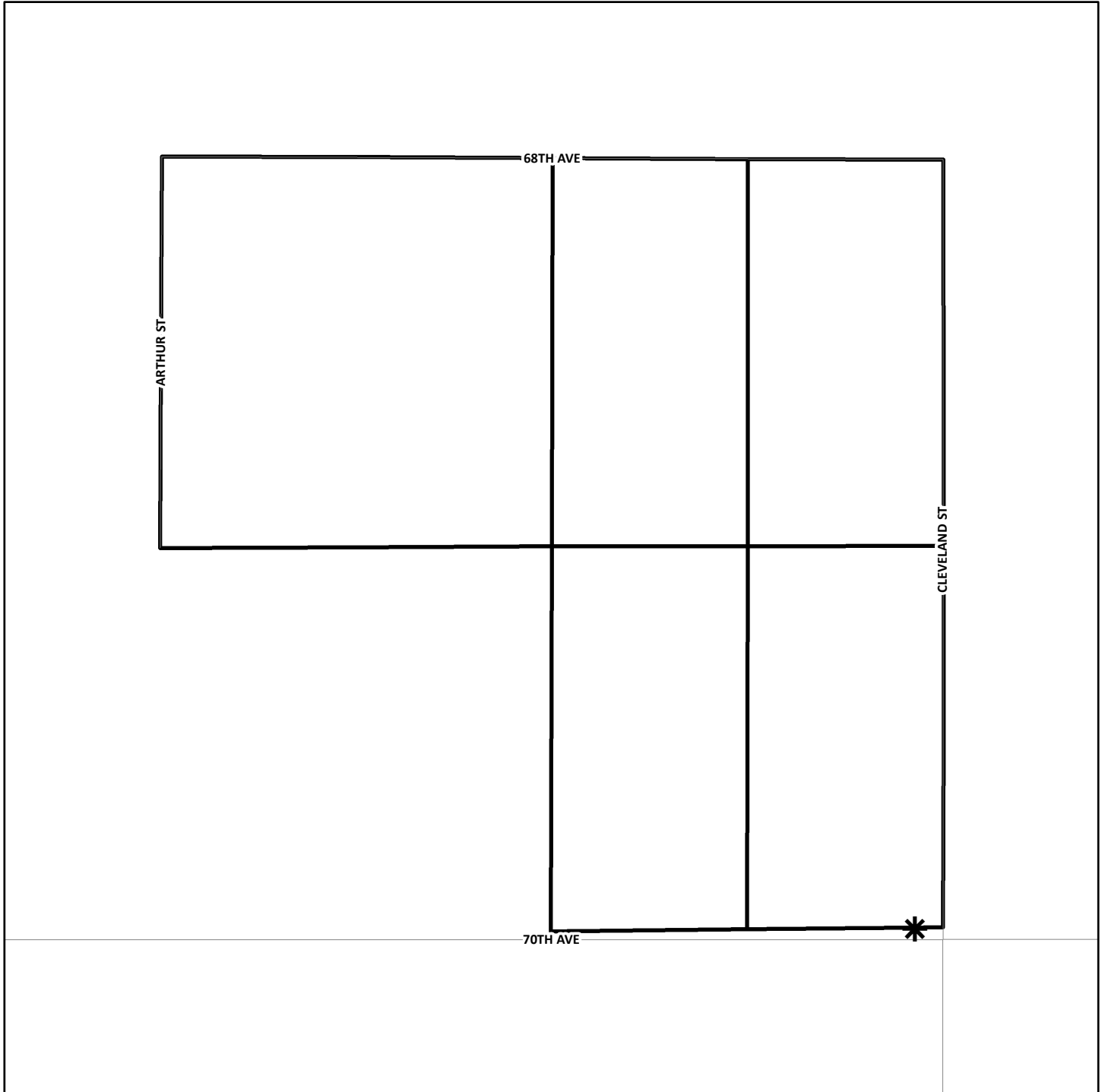
- DENOTES MAINTAINED ROW STREETLIGHT
- DENOTES ZONE BOUNDARY

**STREET LIGHT ZONE 124**  
PORTION(S) OF SECTION 18, 19, & 20, T.7S., R.10E.  
CONDITION USE PERMIT NO. 03635  
5 PARCELS



The County of Riverside assumes no warranty or legal responsibility for the information contained on this map. Data and information represented on this map is subject to updates, modifications and may not be complete or appropriate for all purposes. County GIS and other sources should be queried for the most current information. Do not copy or resell this map. Printed by BHAHN on 4/1/2023

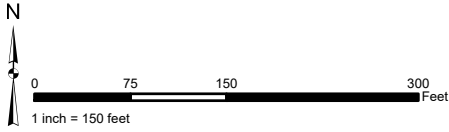
**ASSESSMENT DIAGRAM**



\* DENOTES MAINTAINED ROW STREETLIGHT  
□ DENOTES ZONE BOUNDARY



**STREET LIGHT ZONE 127**  
PORTION(S) OF SECTION 28, T.3S., R.6W.  
TRACT MAP NO. 37169  
11 PARCELS



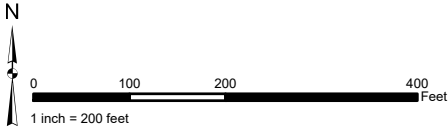
The County of Riverside assumes no warranty or legal responsibility for the information contained on this map. Data and information represented on this map is subject to updates, modifications and may not be complete or appropriate for all purposes. County GIS and other sources should be queried for the most current information. Do not copy or resell this map. Printed by BHAWN on 4/1/2023

**ASSESSMENT DIAGRAM**



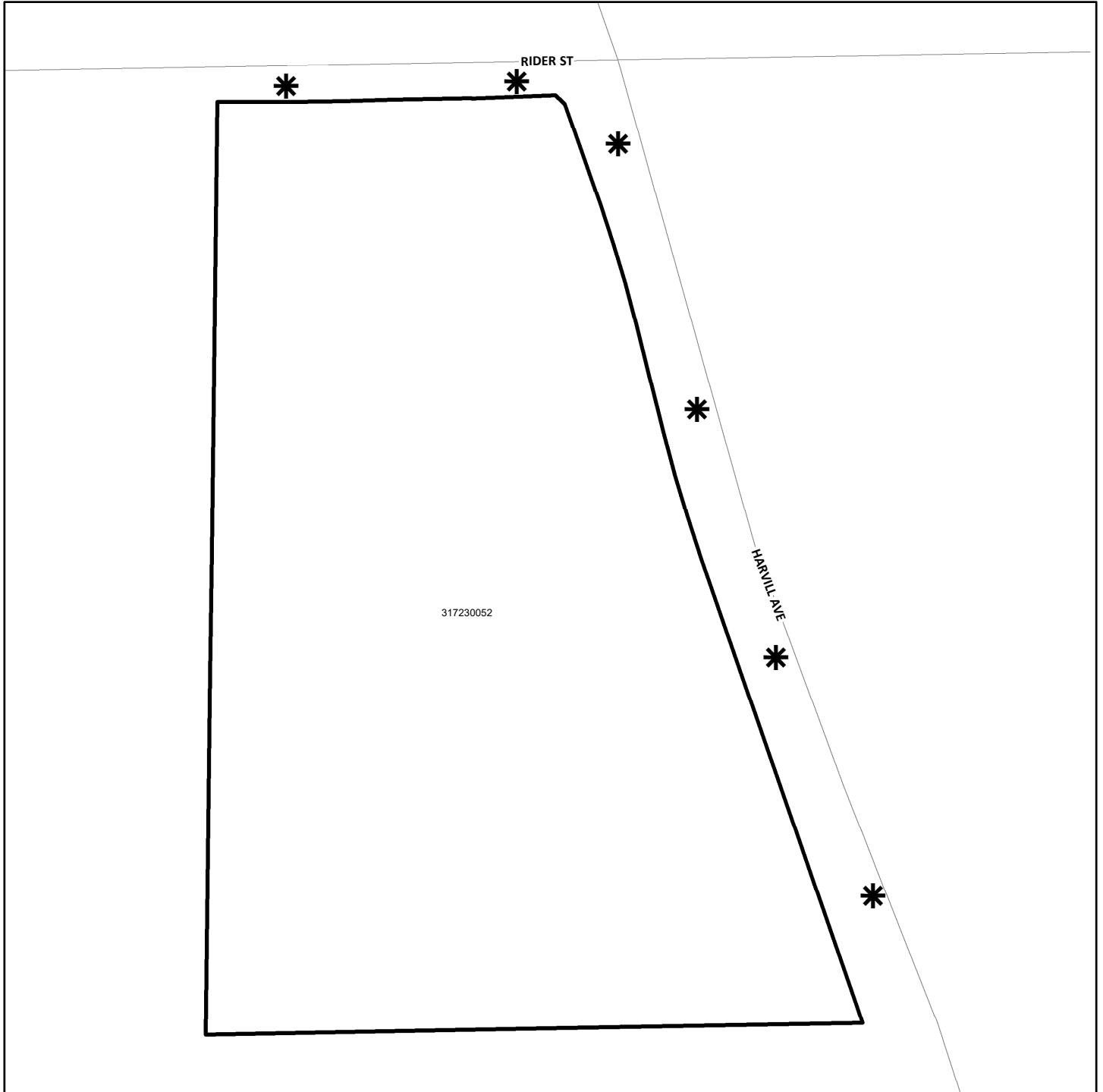
- DENOTES MAINTAINED ROW STREETLIGHT
- DENOTES ZONE BOUNDARY



**STREET LIGHT ZONE 129**  
PORTION(S) OF SECTION 13, T.4S., R.4W.  
PLOT PLAN NO. 26173  
2 PARCELS



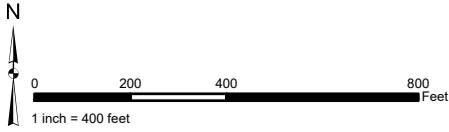
The County of Riverside assumes no warranty or legal responsibility for the information contained on this map. Data and information represented on this map is subject to updates, modifications and may not be complete or appropriate for all purposes. County GIS and other sources should be queried for the most current information. Do not copy or resell this map. Printed by BHAIN on 4/1/2023

**ASSESSMENT DIAGRAM**



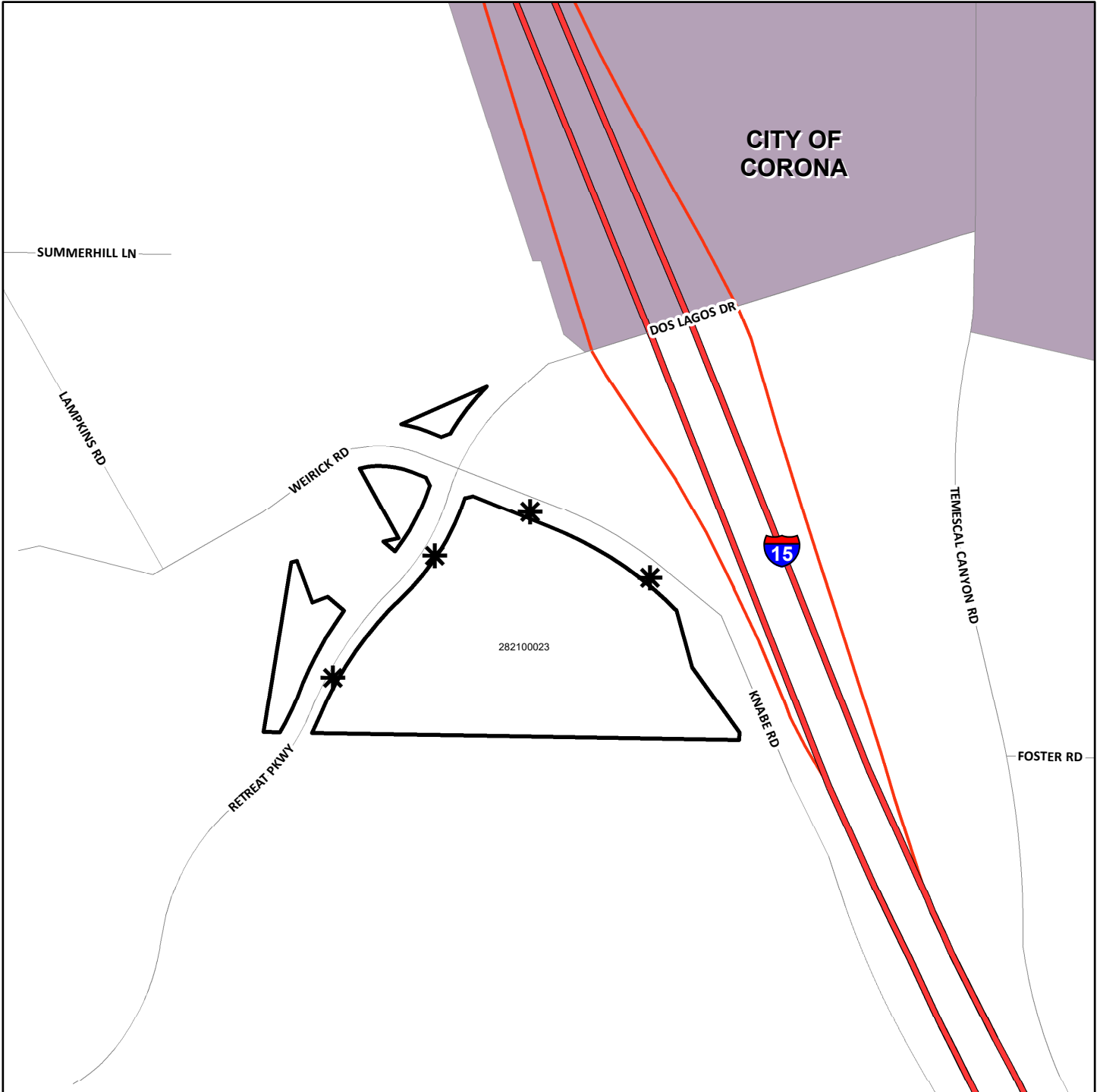
 DENOTES MAINTAINED ROW STREETLIGHT  
 DENOTES ZONE BOUNDARY

**STREET LIGHT ZONE 132**  
PORTION(S) OF SECTION 16, T.4S., R.6W.  
PLOT PLAN NO. 26097  
1 PARCEL



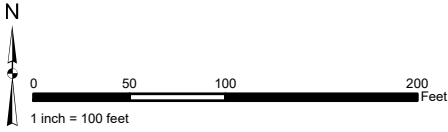
The County of Riverside assumes no warranty or legal responsibility for the information contained on this map. Data and information represented on this map is subject to updates, modifications and may not be complete or appropriate for all purposes. County GIS and other sources should be queried for the most current information. Do not copy or resell this map. Printed by BHAHN on 4/1/2023

**ASSESSMENT DIAGRAM**



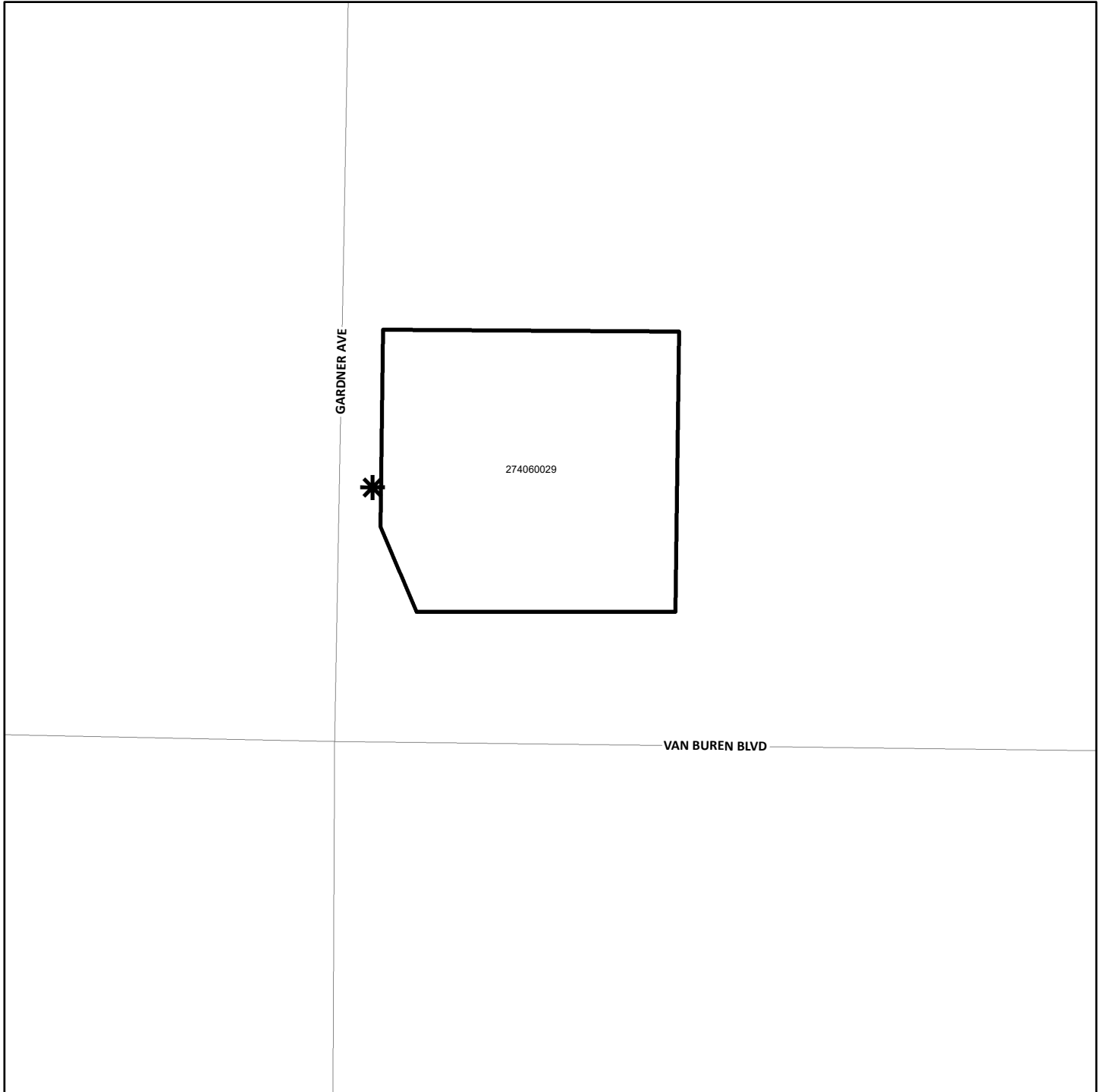
- \* DENOTES MAINTAINED ROW STREETLIGHT
- DENOTES ZONE BOUNDARY



**STREET LIGHT ZONE 133**  
PORTION(S) OF SECTION 25, T.3S., R.5W.  
CONDITIONAL USE PERMIT NO. 03766  
1 PARCEL



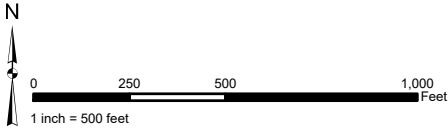
The County of Riverside assumes no warranty or legal responsibility for the information contained on this map. Data and information represented on this map is subject to updates, modifications and may not be complete or appropriate for all purposes. County GIS and other sources should be queried for the most current information. Do not copy or resell this map. Printed by BHAHN on 4/1/2023

**ASSESSMENT DIAGRAM**



 DENOTES MAINTAINED ROW STREETLIGHT  
 DENOTES ZONE BOUNDARY

**STREET LIGHT ZONE 134**  
 PORTION(S) OF SECTION 30, T.5S., R.2W.  
 TRACT MAP NO. 34677  
 420 PARCELS



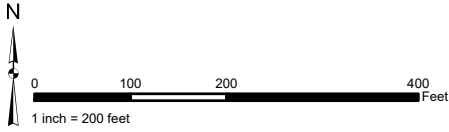
The County of Riverside assumes no warranty or legal responsibility for the information contained on this map. Data and information represented on this map is subject to updates, modifications and may not be complete or appropriate for all purposes. County GIS and other sources should be queried for the most current information. Do not copy or resell this map. Printed by BHAHN on 4/1/2023

**ASSESSMENT DIAGRAM**



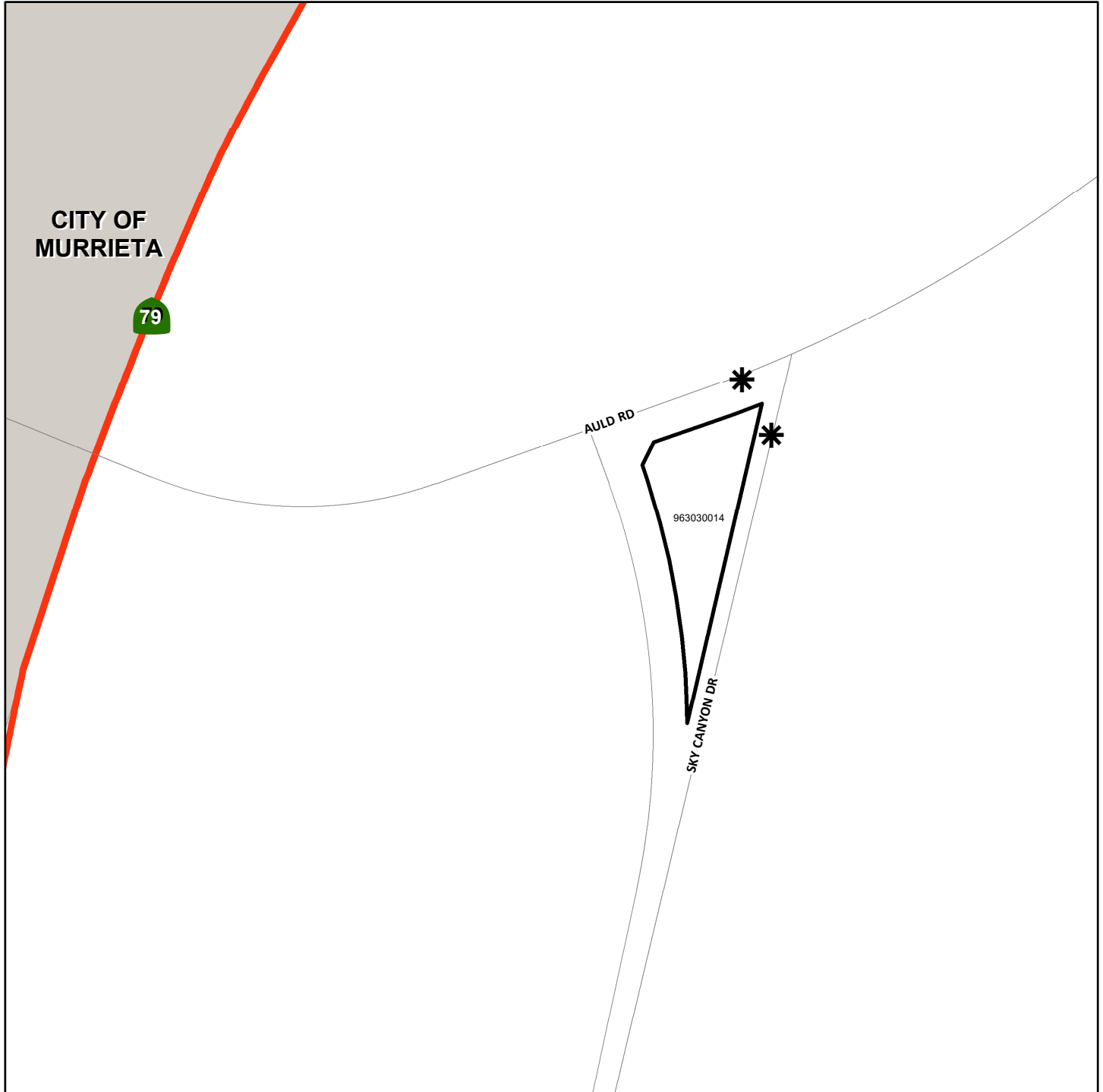
- DENOTES MAINTAINED ROW STREETLIGHT
- DENOTES ZONE BOUNDARY
- DENOTES PARCEL NOT ASSESSED

**STREET LIGHT ZONE 135**  
PORTION(S) OF SECTION 7, T.7S., R.2W.  
PLOT PLAN N. 26047  
1 PARCEL



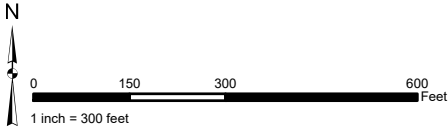
The County of Riverside assumes no warranty or legal responsibility for the information contained on this map. Data and information represented on this map is subject to updates, modifications and may not be complete or appropriate for all purposes. County GIS and other sources should be queried for the most current information. Do not copy or resell this map. Printed by BHAWN on 4/1/2023

**ASSESSMENT DIAGRAM**



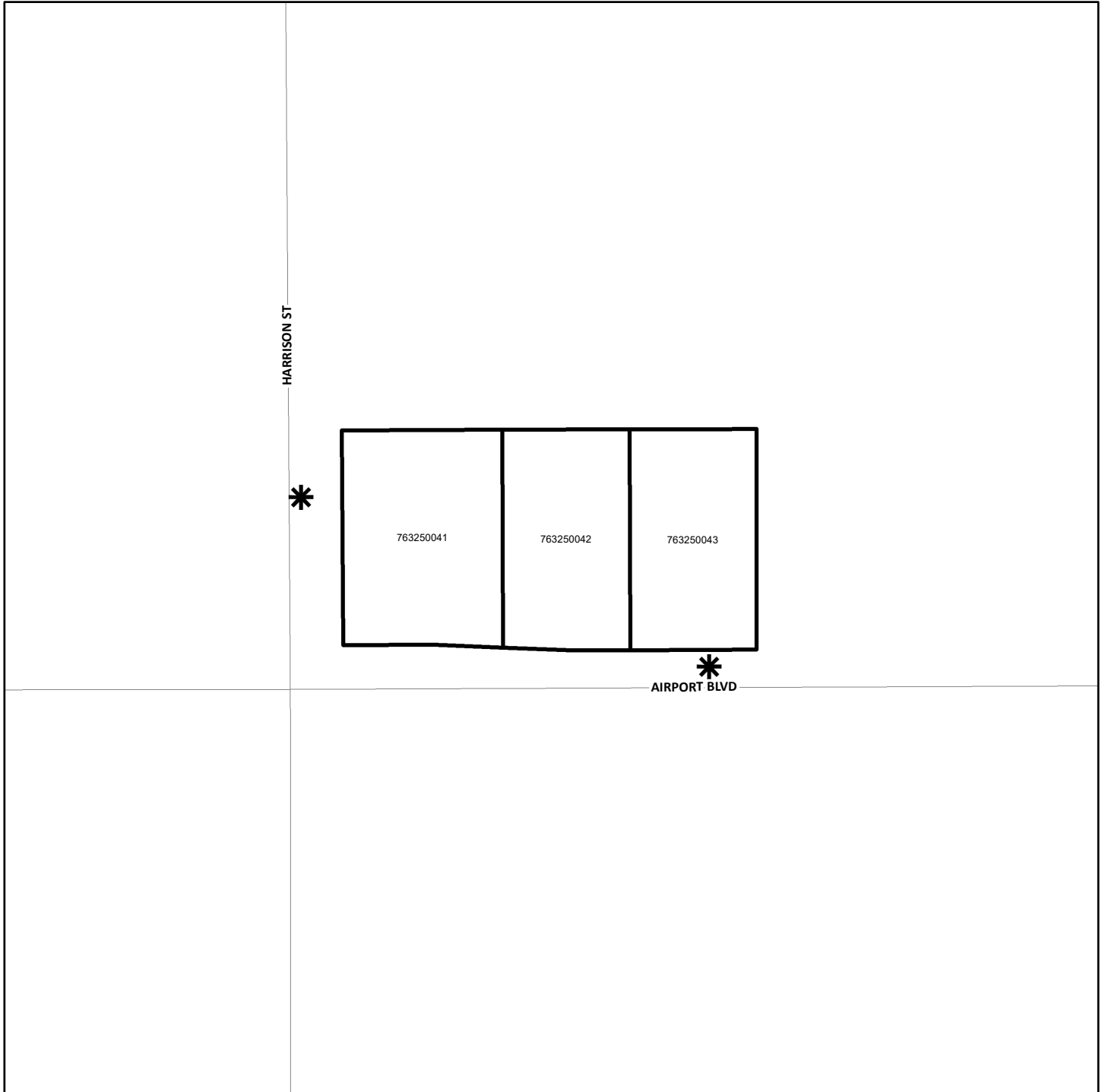
- \* DENOTES MAINTAINED ROW STREETLIGHT
- █** DENOTES ZONE BOUNDARY

**STREET LIGHT ZONE 136**  
PORTION(S) OF SECTION 17, T.6S., R.8E.  
PARCEL MAP NO. 37562  
1 PARCEL



The County of Riverside assumes no warranty or legal responsibility for the information contained on this map. Data and information represented on this map is subject to updates, modifications and may not be complete or appropriate for all purposes. County GIS and other sources should be queried for the most current information. Do not copy or resell this map. Printed by BHAWN on 4/1/2023

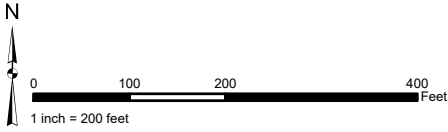
**ASSESSMENT DIAGRAM**



 DENOTES MAINTAINED ROW STREETLIGHT

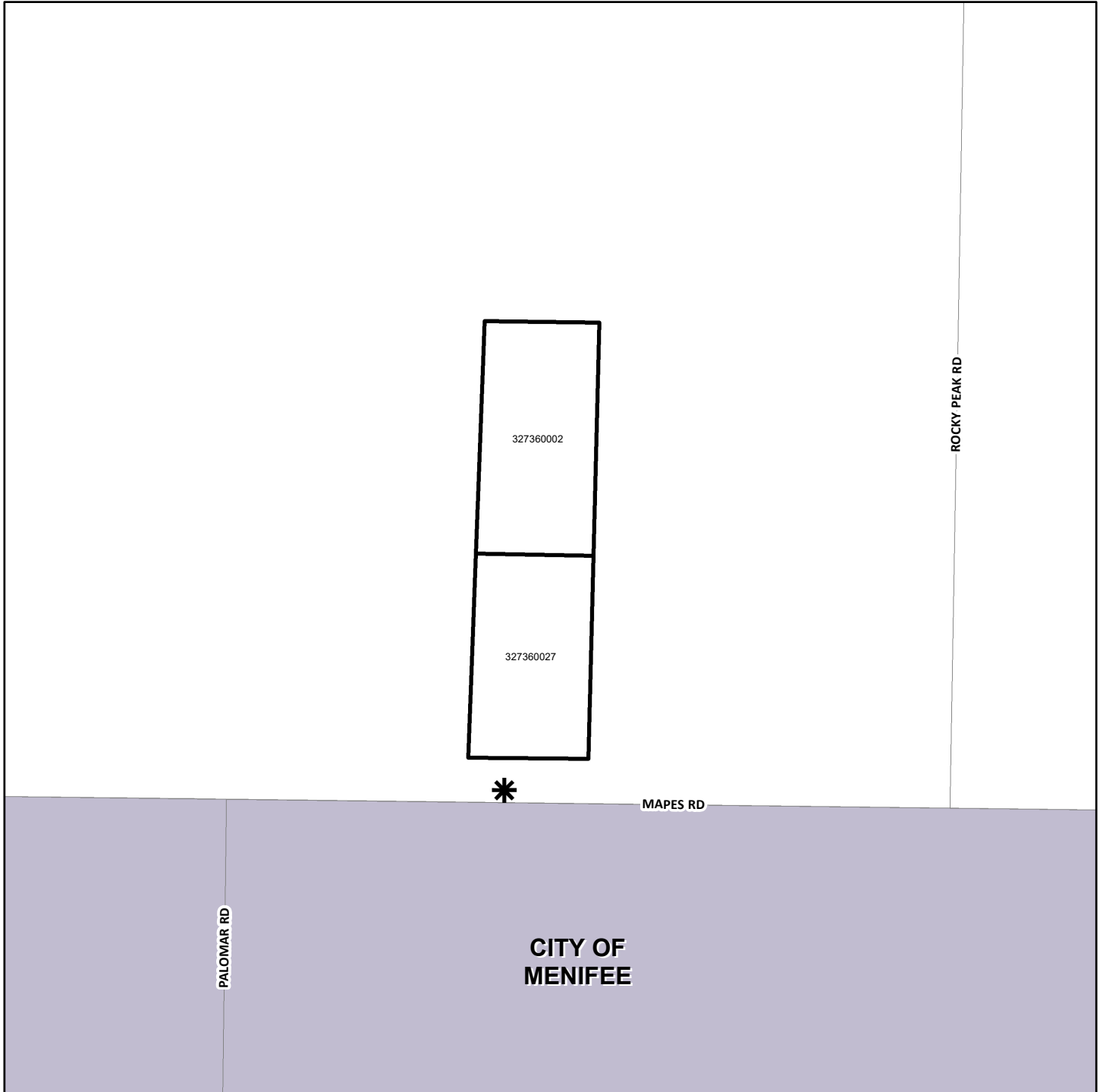
 DENOTES ZONE BOUNDARY

**STREET LIGHT ZONE 137**  
PORTION(S) OF SECTION 2, T.5S., R.3W.  
CONDITIONAL USE PERMIT NO. 180002  
2 PARCELS



The County of Riverside assumes no warranty or legal responsibility for the information contained on this map. Data and information represented on this map is subject to updates, modifications and may not be complete or appropriate for all purposes. County GIS and other sources should be queried for the most current information. Do not copy or resell this map. Printed by BHAHN on 4/1/2023

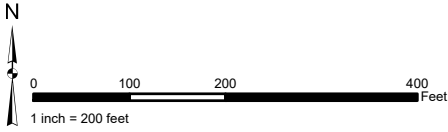
**ASSESSMENT DIAGRAM**



- DENOTES MAINTAINED ROW STREETLIGHT
- DENOTES ZONE BOUNDARY

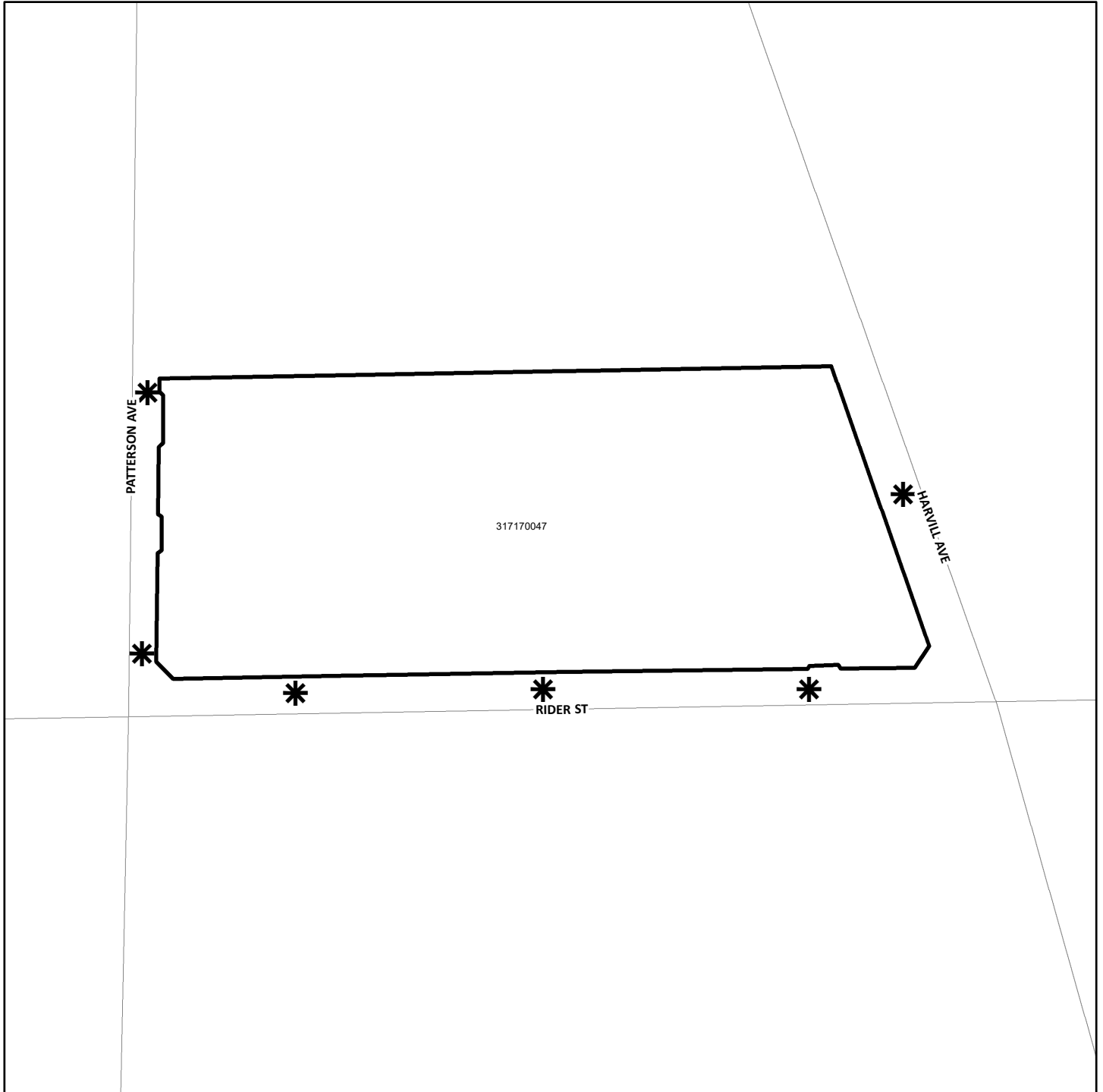


**STREET LIGHT ZONE 138**  
PORTION(S) OF SECTION 12, T.4.S., R.4W.  
PLOT PLAN NO. 180023  
1 PARCEL



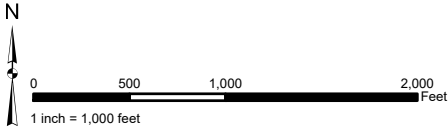
The County of Riverside assumes no warranty or legal responsibility for the information contained on this map. Data and information represented on this map is subject to updates, modifications and may not be complete or appropriate for all purposes. County GIS and other sources should be queried for the most current information. Do not copy or resell this map. Printed by BHAWN on 4/1/2023

**ASSESSMENT DIAGRAM**



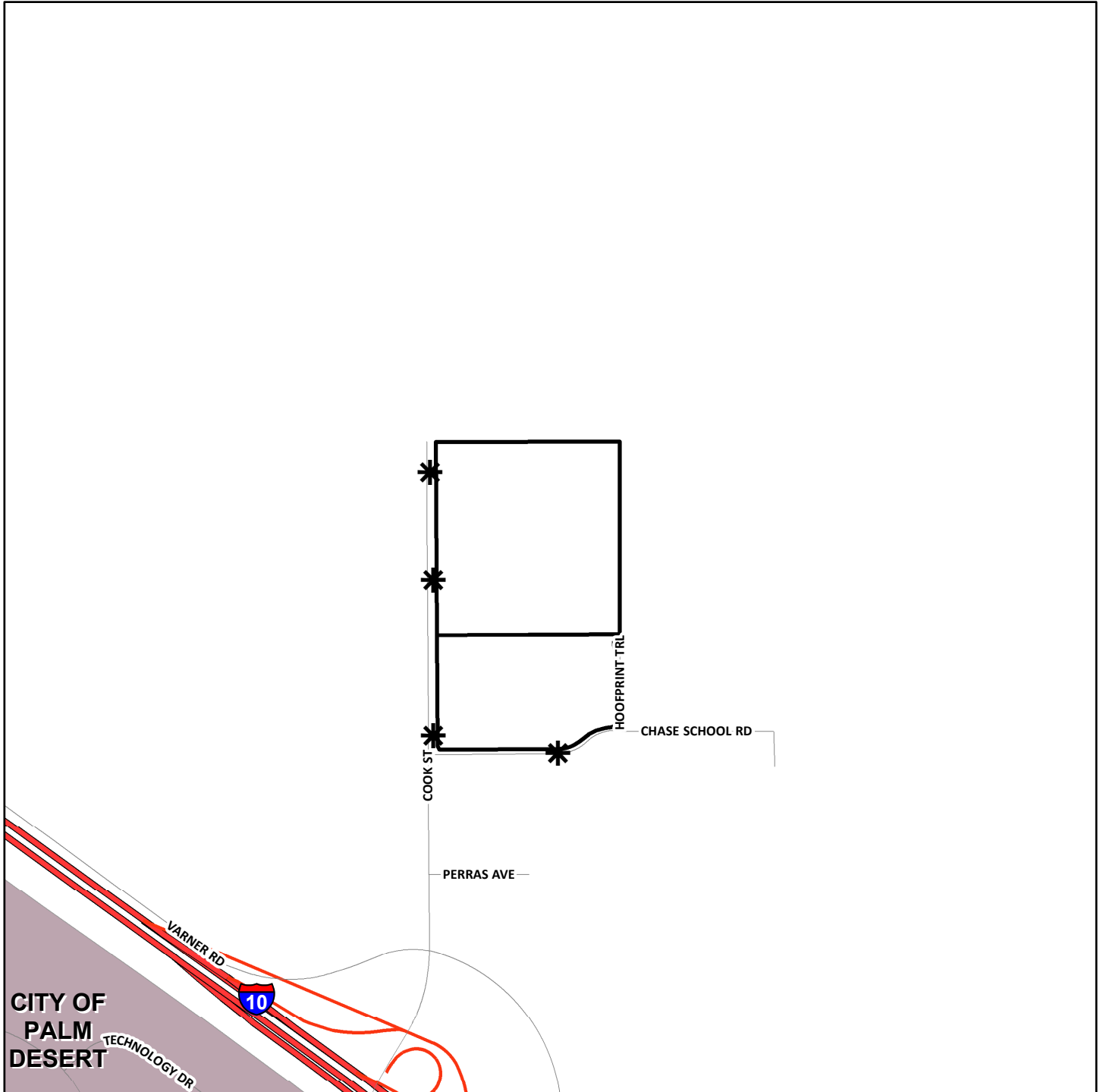
- \* DENOTES MAINTAINED ROW STREETLIGHT
- ▭ DENOTES ZONE BOUNDARY

**STREET LIGHT ZONE 139**  
PORTION(S) OF SECTION 27, T.4.S., R.6E.  
PUBLIC USE PERMIT NO. 00866  
3 PARCELS



The County of Riverside assumes no warranty or legal responsibility for the information contained on this map. Data and information represented on this map is subject to updates, modifications and may not be complete or appropriate for all purposes. County GIS and other sources should be queried for the most current information. Do not copy or resell this map. Printed by BHahn on 4/1/2023

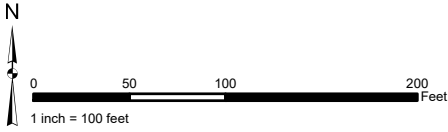
**ASSESSMENT DIAGRAM**



\* DENOTES MAINTAINED ROW STREETLIGHT

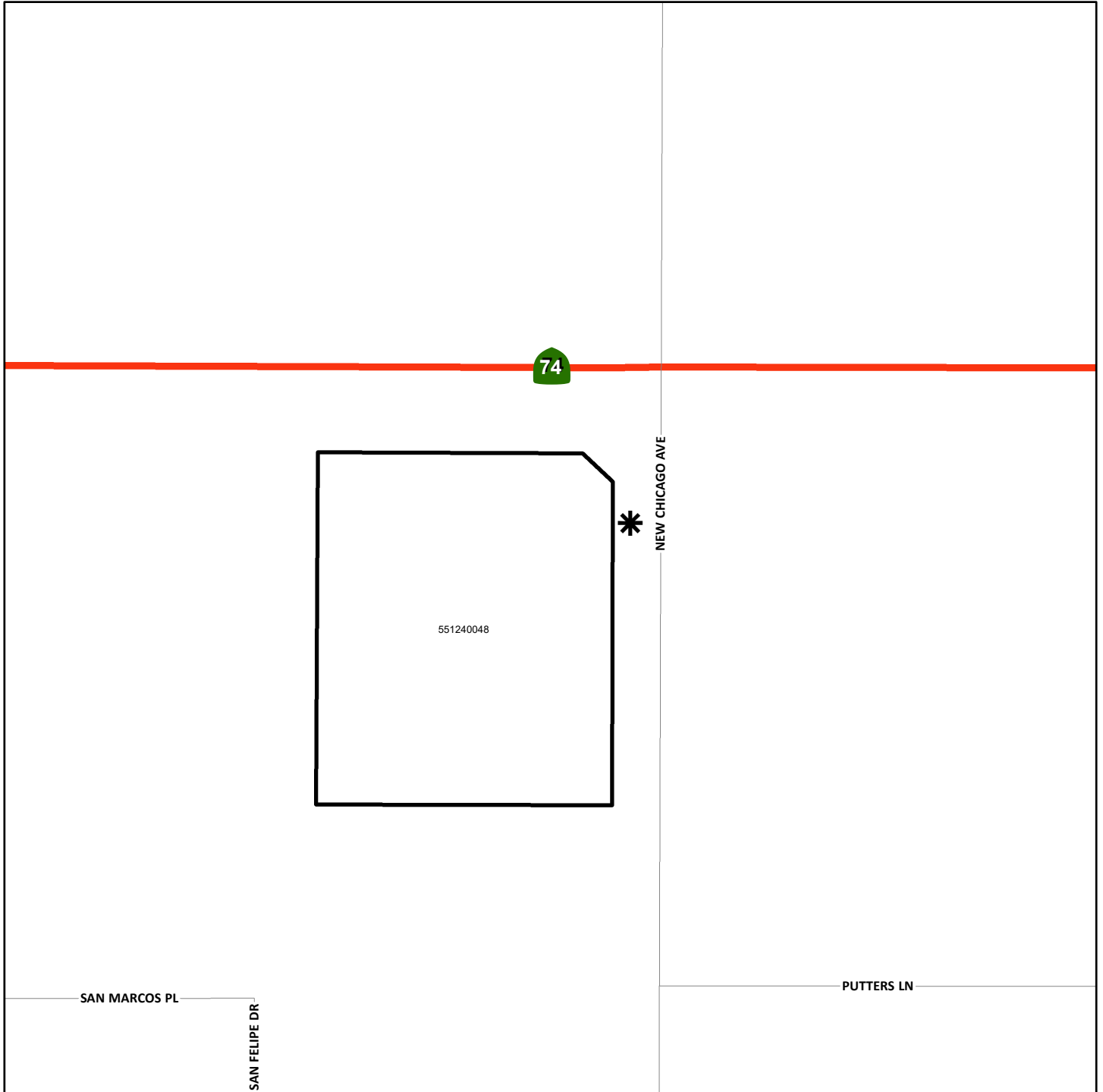
□ DENOTES ZONE BOUNDARY

**STREET LIGHT ZONE 141**  
PORTION(S) OF SECTION 8, T.5.S., R16E.  
CONDITIONAL USE PERMIT NO. 180006  
1 PARCEL



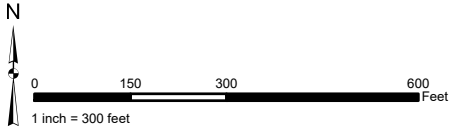
The County of Riverside assumes no warranty or legal responsibility for the information contained on this map. Data and information represented on this map is subject to updates, modifications and may not be complete or appropriate for all purposes. County GIS and other sources should be queried for the most current information. Do not copy or resell this map. Printed by BHAWN on 4/1/2023

**ASSESSMENT DIAGRAM**



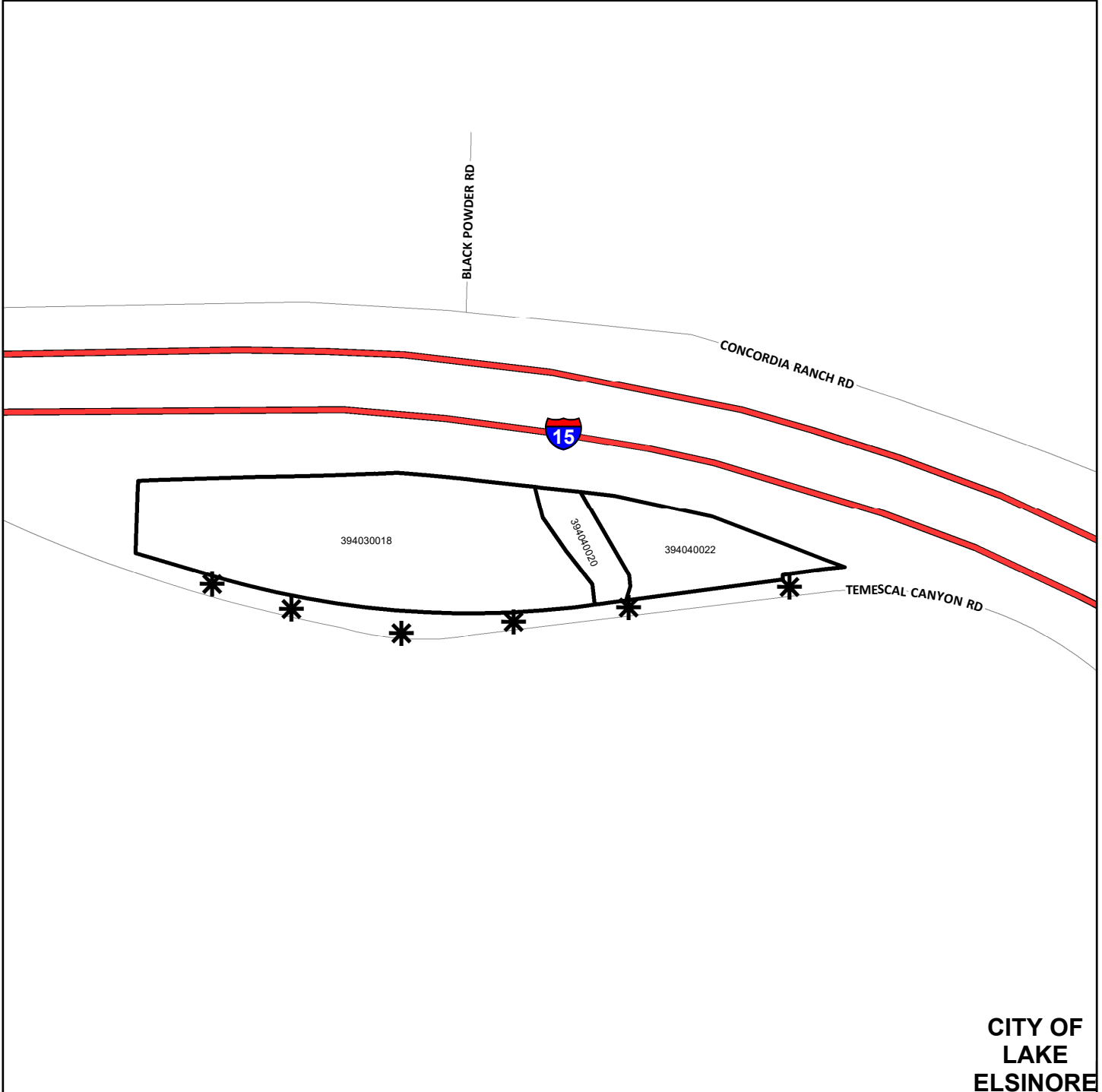
- DENOTES MAINTAINED ROW STREETLIGHT
- DENOTES ZONE BOUNDARY

**STREET LIGHT ZONE 143**  
PORTION(S) OF SECTION 16, T.5S., R.5W.  
PARCEL MAP NO. 37599 & PLOT PLAN NO. 26403  
5 PARCELS



The County of Riverside assumes no warranty or legal responsibility for the information contained on this map. Data and information represented on this map is subject to updates, modifications and may not be complete or appropriate for all purposes. County GIS and other sources should be queried for the most current information. Do not copy or resell this map. Printed by BHAHN on 4/1/2023

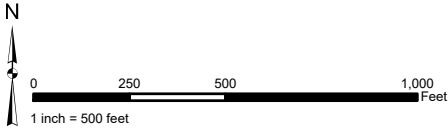
**ASSESSMENT DIAGRAM**



**CITY OF  
LAKE  
ELSINORE**

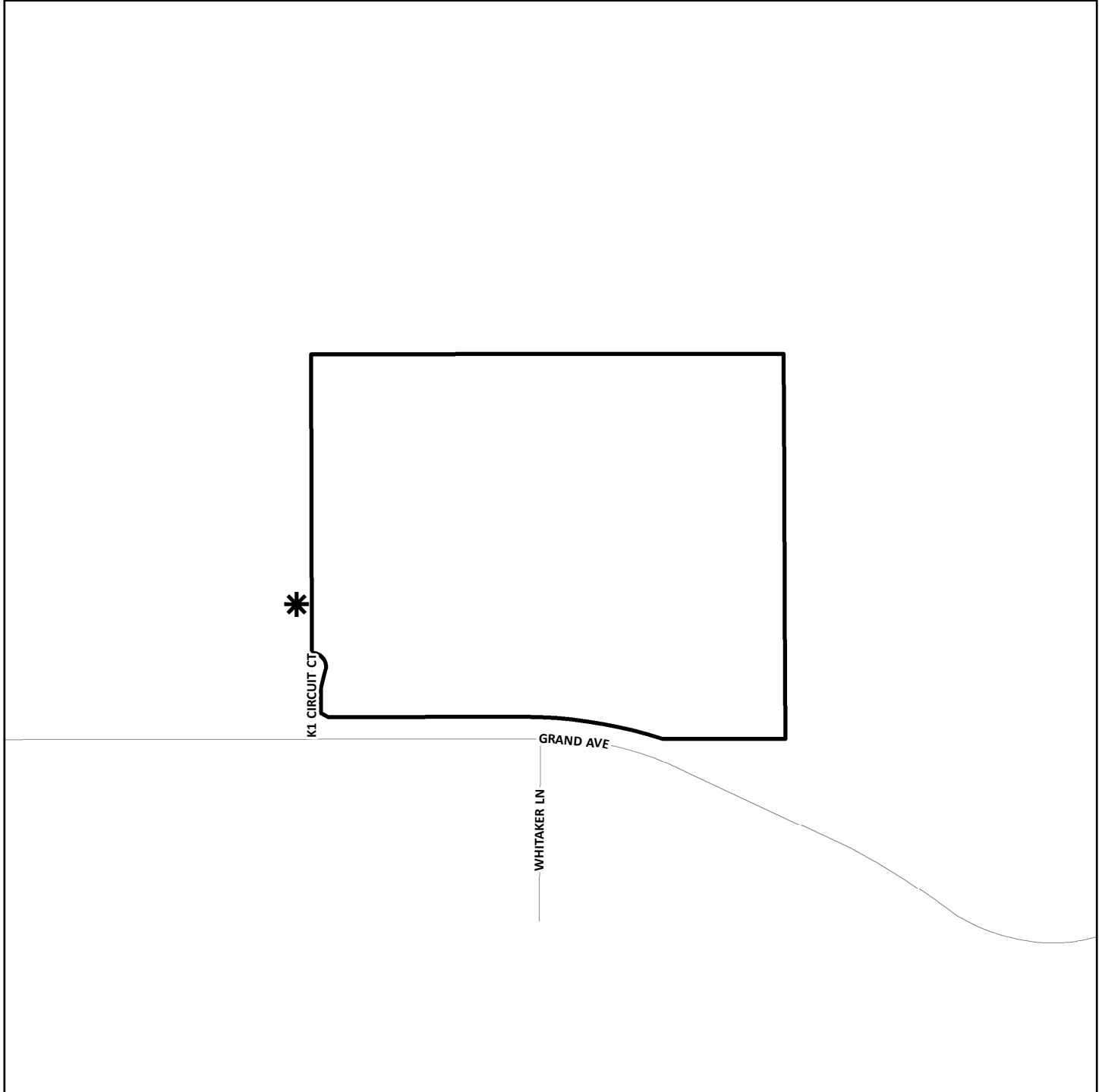
- \* DENOTES MAINTAINED ROW STREETLIGHT
- DENOTES ZONE BOUNDARY



**STREET LIGHT ZONE 146**  
PORTION(S) OF SECTION 21, T.5S., R.2W.  
CONDITIONAL USE PERMIT NO. 03733  
1 PARCEL



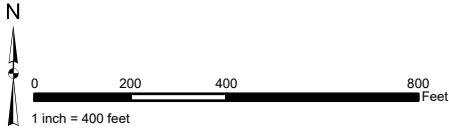
The County of Riverside assumes no warranty or legal responsibility for the information contained on this map. Data and information represented on this map is subject to updates, modifications and may not be complete or appropriate for all purposes. County GIS and other sources should be queried for the most current information. Do not copy or resell this map. Printed by BHANN on 4/1/2023

**ASSESSMENT DIAGRAM**



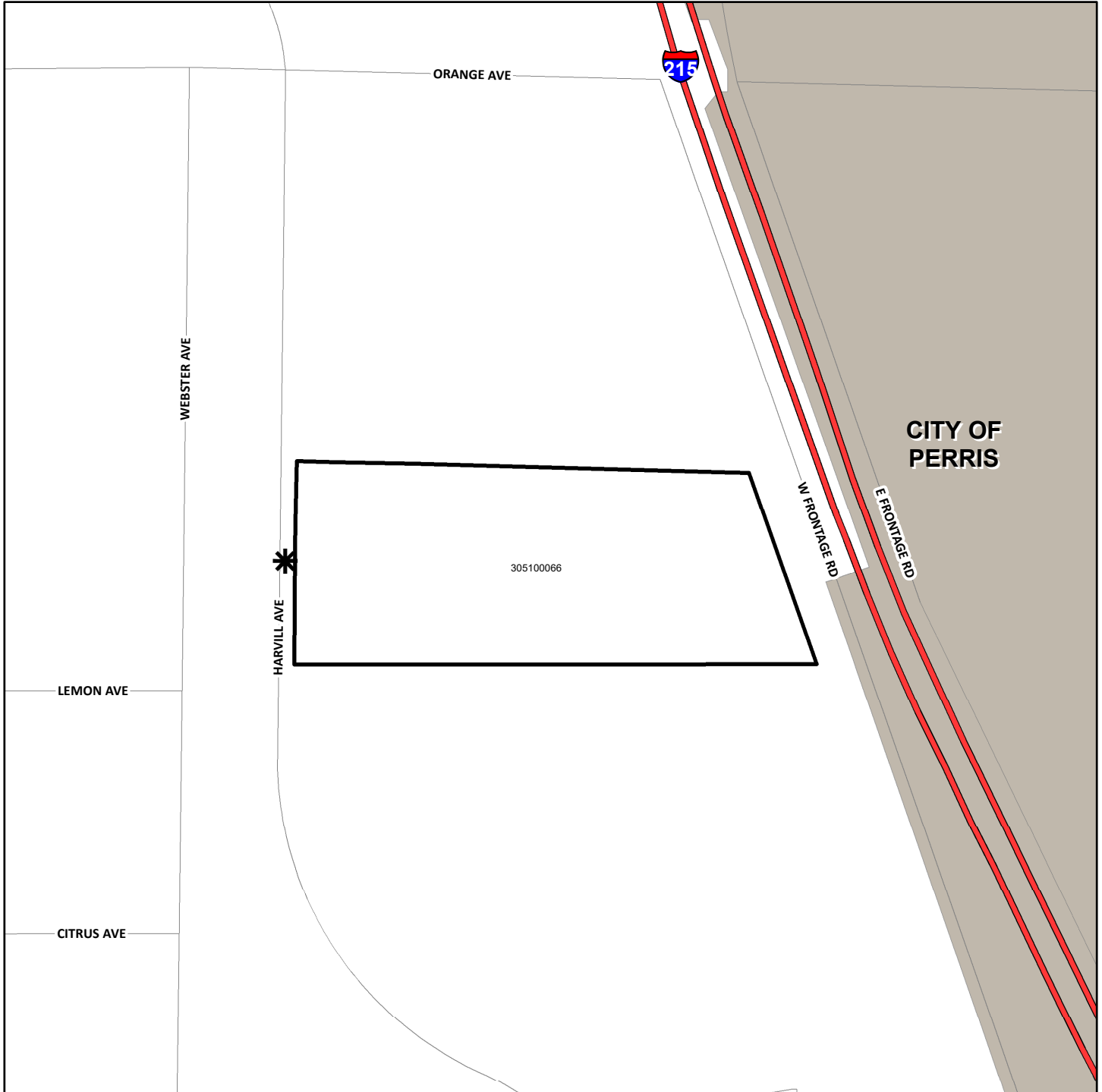
-  DENOTES MAINTAINED ROW STREETLIGHT
-  DENOTES ZONE BOUNDARY

**STREET LIGHT ZONE 147**  
PORTION(S) OF SECTION 19, T.4S., R3W.  
PLOT PLAN TRANSMITTED NO. 190005  
1 PARCEL



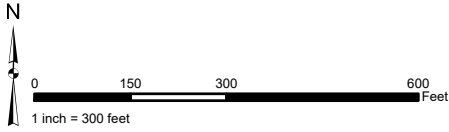
The County of Riverside assumes no warranty or legal responsibility for the information contained on this map. Data and information represented on this map is subject to updates, modifications and may not be complete or appropriate for all purposes. County GIS and other sources should be queried for the most current information. Do not copy or resell this map. Printed by BHAWN on 4/1/2023

**ASSESSMENT DIAGRAM**



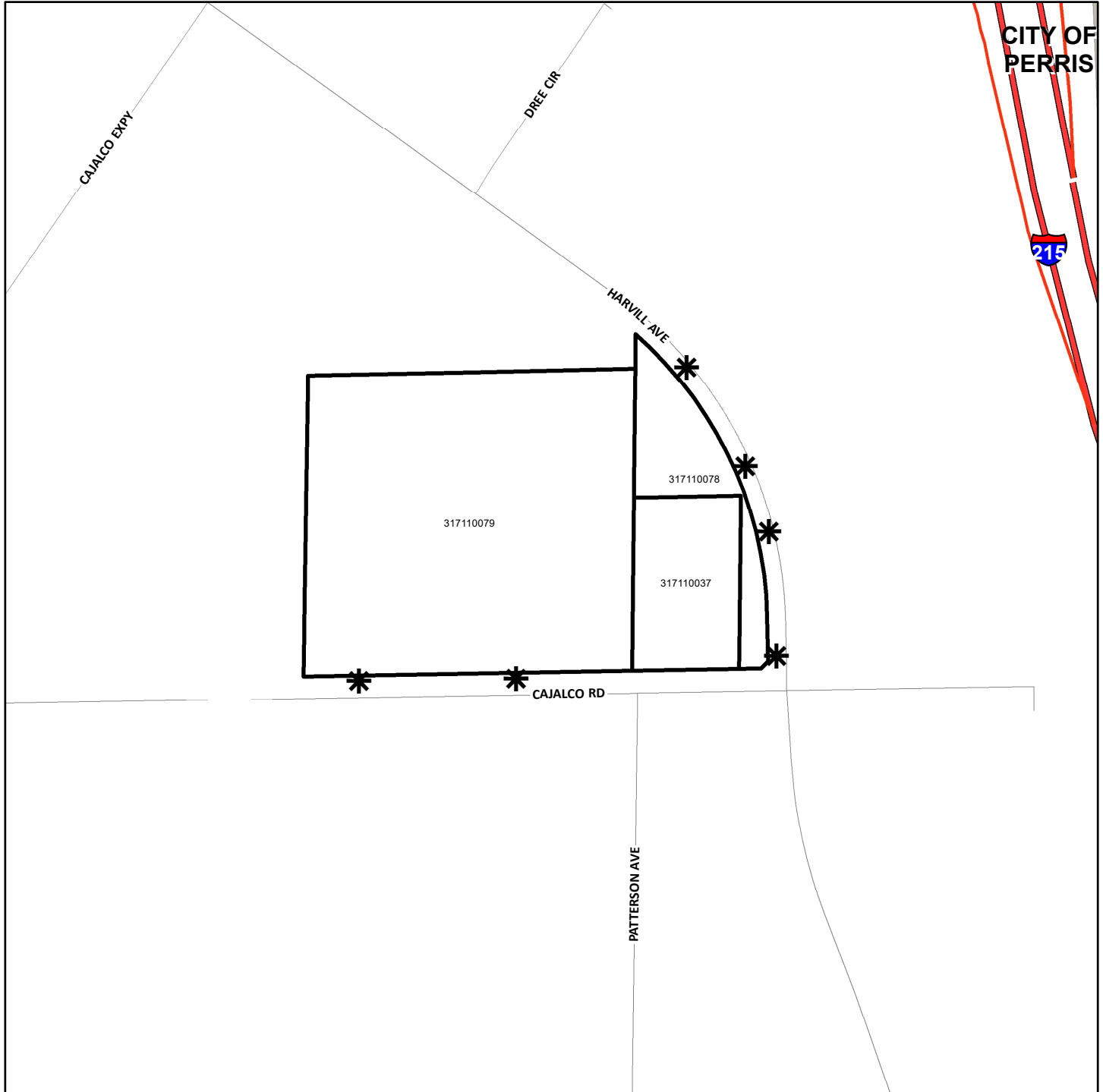
- \* DENOTES MAINTAINED ROW STREETLIGHT
- DENOTES ZONE BOUNDARY

**STREET LIGHT ZONE 148**  
PORTION(S) OF SECTION 12, T.4S., R.4W.  
PLOT PLAN TRANSMITTED NO. 190006  
13 PARCELS



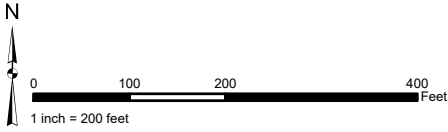
The County of Riverside assumes no warranty or legal responsibility for the information contained on this map. Data and information represented on this map is subject to updates, modifications and may not be complete or appropriate for all purposes. County GIS and other sources should be queried for the most current information. Do not copy or resell this map. Printed by BHAWN on 4/1/2023

**ASSESSMENT DIAGRAM**



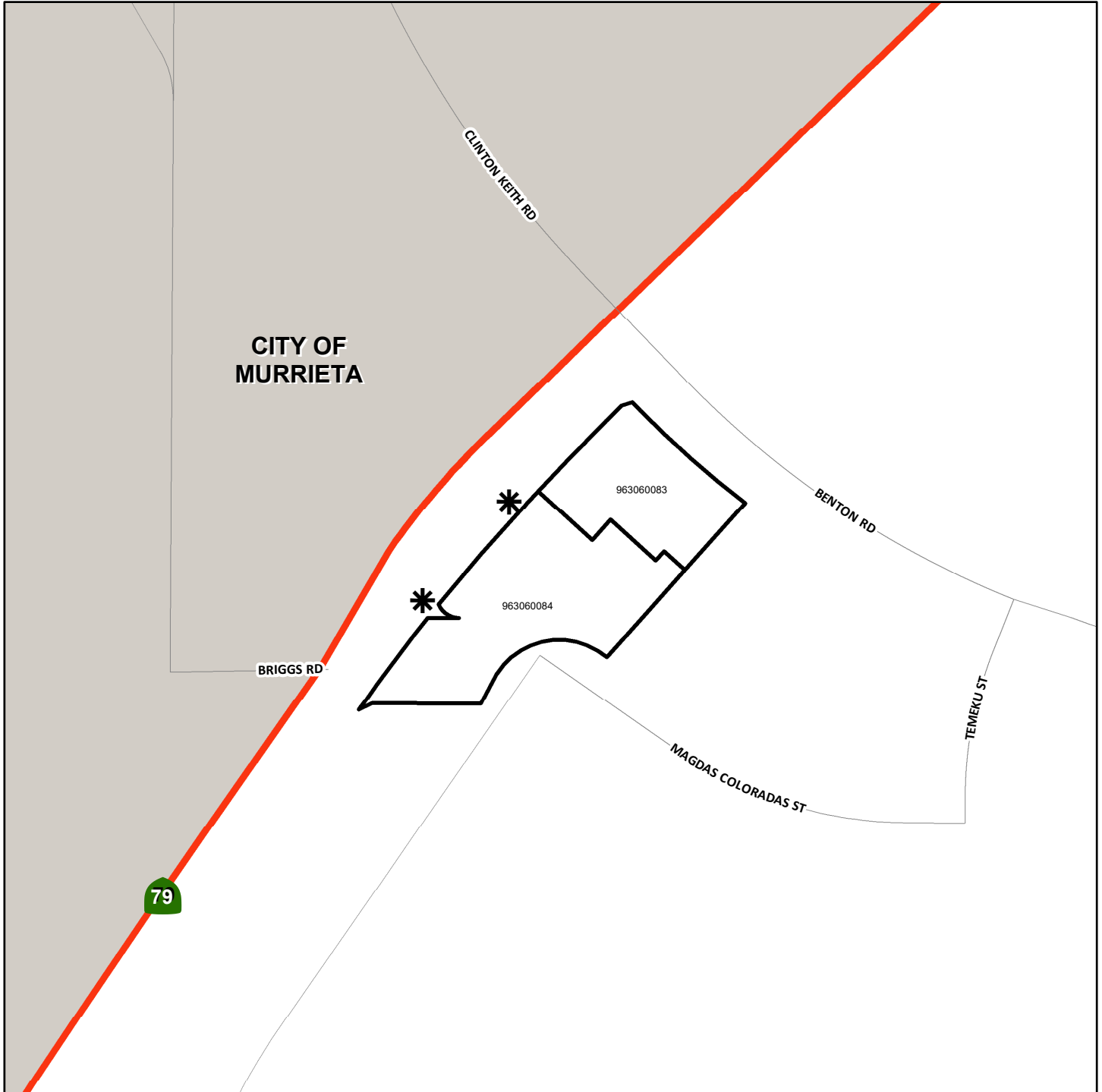
- \* DENOTES MAINTAINED ROW STREETLIGHT
- DENOTES ZONE BOUNDARY

**STREET LIGHT ZONE 149**  
PORTION(S) OF SECTION 6, T.7S., R.2W.  
PLOT PLAN NO. 25793  
2 PARCELS



The County of Riverside assumes no warranty or legal responsibility for the information contained on this map. Data and information represented on this map is subject to updates, modifications and may not be complete or appropriate for all purposes. County GIS and other sources should be queried for the most current information. Do not copy or resell this map. Printed by BHahn on 4/1/2023

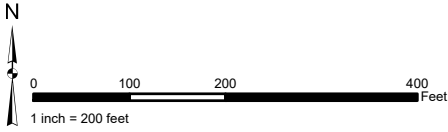
**ASSESSMENT DIAGRAM**



- DENOTES MAINTAINED ROW STREETLIGHT
- DENOTES ZONE BOUNDARY

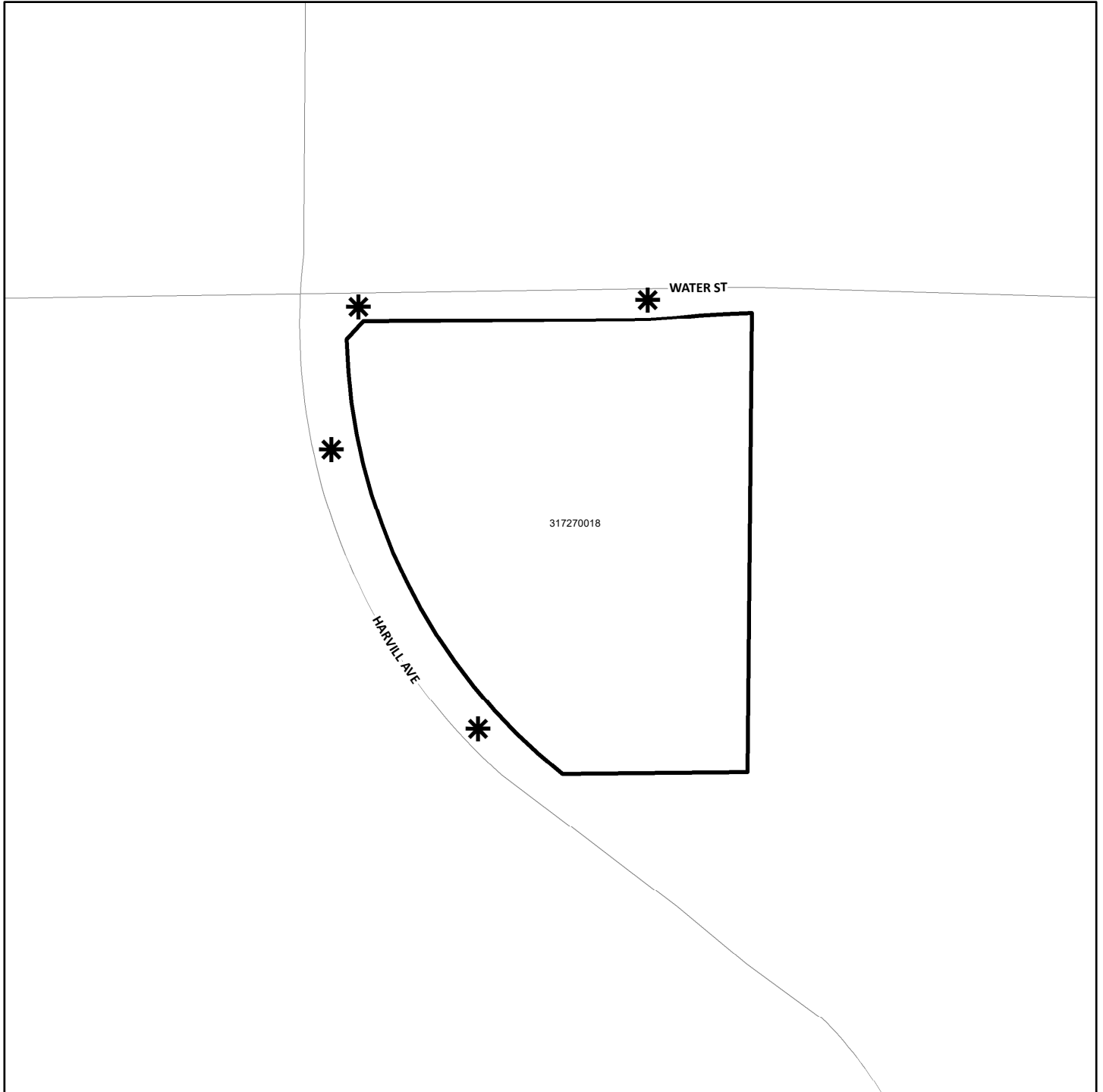


**STREET LIGHT ZONE 151**  
PORTION(S) OF SECTION 13, T.4S., R.4W.  
PLOT PLAN TENTATIVE NO. 190002  
1 PARCEL



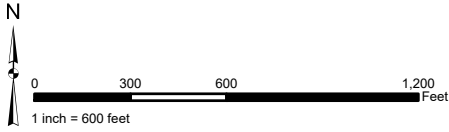
The County of Riverside assumes no warranty or legal responsibility for the information contained on this map. Data and information represented on this map is subject to updates, modifications and may not be complete or appropriate for all purposes. County GIS and other sources should be queried for the most current information. Do not copy or resell this map. Printed by BHAWN on 4/1/2023

**ASSESSMENT DIAGRAM**



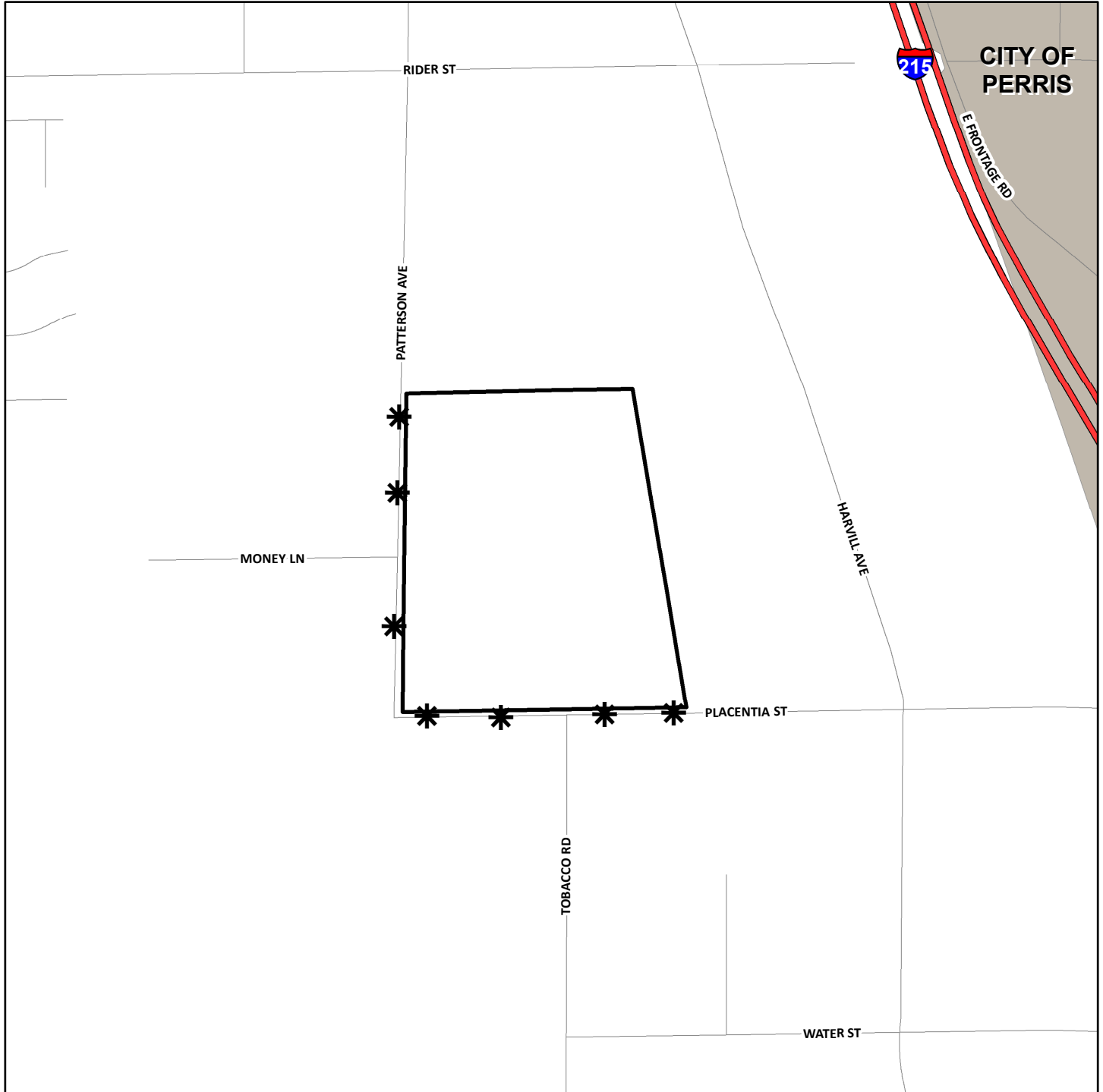
\* DENOTES MAINTAINED ROW STREETLIGHT  
□ DENOTES ZONE BOUNDARY

**STREET LIGHT ZONE 152**  
PORTION(S) OF SECTION 13, T.4S., R.4W.  
PLOT PLAN TENTATIVE NO. 190008  
1 PARCEL



The County of Riverside assumes no warranty or legal responsibility for the information contained on this map. Data and information represented on this map is subject to updates, modifications and may not be complete or appropriate for all purposes. County GIS and other sources should be queried for the most current information. Do not copy or resell this map. Printed by BHAHN on 4/1/2023

**ASSESSMENT DIAGRAM**



- DENOTES MAINTAINED ROW STREETLIGHT
- DENOTES ZONE BOUNDARY





Harris & Associates

# COUNTY OF RIVERSIDE TRANSPORTATION AND LAND MANAGEMENT AGENCY

ENGINEER'S REPORT  
FISCAL YEAR 2023-2024  
LANDSCAPING AND LIGHTING DISTRICT  
NO. 89-1-CONSOLIDATED

VOLUME 2  
  
ZONES 100-220

**June 2023**

PREPARED BY  
*Harris & Associates*  
600 B Street, Suite 2000  
San Diego, CA 92101  
619-236-1778  
[www.weareharris.com](http://www.weareharris.com)

# TABLE OF CONTENTS

<b>Statement of Assessment Engineer</b> .....	<b>1</b>
<b>Part I – Plans and Specifications</b> .....	<b>3</b>
An Executive Summary of the procedures for the preparation of the Engineer's Report, a breakdown of the number of zones and locations within L&LMD No. 89-1-C, a history of each zone and location as well as description of improvements and maintenance information within L&LMD No. 89-1-C.	
<b>EXECUTIVE SUMMARY</b> .....	<b>3</b>
A. INTRODUCTION .....	<b>3</b>
B. BREAKDOWN.....	<b>4</b>
C. CHANGES TO DISTRICT ZONES .....	<b>5</b>
D. DESCRIPTION OF IMPROVEMENTS AND SERVICES .....	<b>6</b>
E. MAINTENANCE PLANS .....	<b>13</b>
<b>Part II – Method of Apportionment</b> .....	<b>15</b>
A narrative of the property benefits from the improvements and the method of calculating each property’s proportional special benefit and annual assessment.	
<b>Part III – Estimate of Costs and Expenses</b> .....	<b>18</b>
An estimate of the costs and expenses of maintaining the landscaping, including stormwater runoff catch basin filters and bio-swales, multi-purpose trails, fencing, graffiti abatement, streetlights, traffic signals, and bridge lights, including incidental costs and expenses in connection therewith for Fiscal Year 2023–24, is as set forth on the lists thereof, attached hereto.	
<b>Part IV – Assessment Diagrams</b> .....	<b>19</b>
A diagram showing the District, the lines and dimensions of each parcel of land within said District, as the same exists on the maps of the Assessor of Riverside County for Fiscal Year 2023–24, is filed in the Office of the Riverside County Transportation Department. A reduced copy thereof is filed herewith and made a part hereof. Any changes in organization for said District (i.e. annexation) is discussed in Part I.	
<b>Part V – Assessment Rolls</b> .....	<b>20</b>
A detailed listing of each parcel to be assessed for Fiscal Year 2023–24, along with the individual amounts to be assessed.	
<b>Appendices</b>	
<b>Appendix A – Zone Budgets</b> .....	<b>A - 1</b>
<b>Appendix B – Assessment Diagrams</b> .....	<b>B - 1</b>



# STATEMENT OF ASSESSMENT ENGINEER

## Statement of Assessment Engineer

**AGENCY:** COUNTY OF RIVERSIDE TRANSPORTATION AND LAND MANAGEMENT AGENCY

**PROJECT:** LANDSCAPING AND LIGHTING MAINTENANCE DISTRICT NO. 89-1-CONSOLIDATED

**TO:** BOARD OF SUPERVISORS  
COUNTY OF RIVERSIDE  
STATE OF CALIFORNIA

### ENGINEER'S REPORT FOR FISCAL YEAR 2023–2024

#### LANDSCAPING AND LIGHTING ACT OF 1972,

#### DIVISION 15 OF THE STREETS AND HIGHWAYS CODE OF THE STATE OF CALIFORNIA

Pursuant to the provisions of Section 22565 through 22574 of the Landscaping and Lighting Act of 1972, said act being Part 2 of Division 15 of the Streets and Highways Code of the State of California, Section 4 of Article XIII(D) of the California Constitution, and direction from the Board of Supervisors of Riverside County, California, submitted herewith is the Engineer's Report for Landscaping and Lighting Maintenance District No. 89-1-Consolidated ("Report"), consisting of five parts.

WHEREAS, the Board of Supervisors of the County of Riverside, State of California, did, pursuant to the provisions of the Landscaping and Lighting Act of 1972, being Division 15 of the Streets and Highways Code of the State of California, adopt Resolution No. 94-389 to initiate proceedings to form a special assessment district known and designated as:

**Landscaping and Lighting Maintenance District No. 89-1-Consolidated  
("L&LMD No. 89-1-C" or "District"); and,**

WHEREAS, the Board of Supervisors, did direct the appointed Engineer to make and file an annual Report, in accordance with Article 4 (commencing with Section 22565) of Chapter 1 of Part 2 of Division 15 of the Streets and Highways Code, being an article of the aforementioned Landscaping and Lighting Act of 1972.

WHEREAS, Section 22567 of said Article 4 states the Report shall consist of the following:

- a. Maintenance plans for the improvements
- b. An estimate of the costs of the maintenance of the improvements
- c. A diagram for the assessment district
- d. An assessment of the estimated costs of the maintenance of the improvements

I do hereby assess and apportion the total amount of the costs and expenses upon several parcels of land within said designated area liable therefor and benefited thereby, in proportion to the estimated benefits that each parcel receives, respectively, from said services.

NOW, THEREFORE, I, the appointed ENGINEER, acting on behalf of the County of Riverside Transportation and Land Management Agency, pursuant to the Landscaping and Lighting Act of 1972, do hereby submit the following:

1. Pursuant to the provisions of law, the costs and expenses of the District have been assessed upon the parcels of land in the District benefited thereby in direct proportion and relation to the estimated benefits to be received by each of said parcels. For particulars as to the identification of said parcels, reference is made to the Assessment Diagrams, reduced copies of which are included herein.
2. As required by law, a Diagram is filed herewith, showing the District, as well as the boundaries and dimensions of the respective parcels and subdivisions of land within said District as the same exist each of which subdivisions of land or parcels or lots, respectively, have been given a separate number upon said Diagram and in the Assessment Roll contained herein.
3. The separate numbers given the subdivisions and parcels of land, as shown on said Assessment Diagram and Assessment Roll, correspond with the numbers assigned to each parcel by the Riverside County Assessor. Reference is made to the County Assessment Roll for a description of the lots or parcels.
4. There are no parcels or lots within Zones 100, 103, 109, 110, 112, 119, 123, 124, 135, 138, 145, 146, 148, 149, 152, 153, 154, 155, 157, 160, 161, 162, 164, 166, 168, 171, 172, 174, 175, 180, 187, 188, 190, 191, 192, 193, 195, 197, 198, 199, 200, 202, 204, 206, 207, 211, 213, 214, 215, 216, 218 or 220 that are owned by a federal, state or other local governmental agency that will benefit from the services to be provided by the assessments to be collected.

In conclusion, it is my opinion that the assessments for Landscaping and Lighting Maintenance District No. 89-1-Consolidated have been spread in direct accordance with the benefits that each parcel receives from the items being financed.

DATED this 1<sup>st</sup> day of June, 2023



**Harris & Associates**



Alison M. Bouley, P.E., Assessment Engineer  
R.C.E. No. C61383  
Engineer of Work  
County of Riverside  
State of California

# PART I – PLANS AND SPECIFICATIONS

## Part I – Plans and Specifications

### EXECUTIVE SUMMARY

#### A. INTRODUCTION

This Combined Annual Engineer's Report is prepared in compliance with the requirements of Article 4, Chapter 1, of the Landscaping and Lighting Act of 1972 ("1972 Act"), which is Part 2, Division 15 of the California Streets and Highways Code.

Since the Passage of Proposition 218, Right to Vote on Taxes Act, which added Articles XIII(C) and XIII(D) to the California Constitution, new procedures must be followed to levy annual assessments under the 1972 Act.

Proposition 218 requires that all annual assessments be supported by a detailed Engineer's Report ("Report") prepared by a registered professional engineer. The Report includes the information required by law.

The 1972 Act provides for the annual levy of assessments for the Landscaping and Lighting Maintenance District No. 89-1-Consolidated ("District") for the express purpose of installing, maintaining, and servicing of landscaping, including trees, shrubs, grass, other ornamental vegetation, and drainage devices, trails, streetlights, traffic signals, bridge lights, and graffiti abatement improvements. The costs associated with the installation, maintenance, and servicing of the improvements may be assessed against those properties which are specially benefited by the installation, maintenance, and servicing. A County may levy annual assessments for an assessment district after complying with the requirements of the 1972 Act, and the provisions in Proposition 218.

The County initiates proceedings for the annual levy of assessments by passing a resolution, which proposes the annual levy under the 1972 Act. This resolution also describes the improvements, describes the location of the District, and finally orders an engineer, who is a registered professional engineer, certified by the State of California, to prepare and file a detailed report.

The Report prepared by the engineer must include maintenance plans for the improvements. The Report must also include an estimate of the costs of the improvements, a diagram, i.e., map of the District showing the boundary of the District, and an assessment of the estimated costs of the improvements against the parcels or lots which benefit from the improvements. Once the Report is completed, it is presented to the County Board of Supervisors for its review and approval as presented, or it may be modified and approved.

After the Report is preliminarily approved, the County Board of Supervisors may adopt a Resolution of Intention, which declares its intent to levy the annual assessments against parcels within the existing District, describes the improvements, and refers to the Report for details of the District. The Resolution of Intention also sets a time and place for a hearing on the annual levy of assessments for the District.

In accordance with Proposition 218, property owners of the assessed parcels must approve any new or increased assessments. Zones included in this Report have been previously approved by property owners in accordance with Proposition 218.



**B. BREAKDOWN**

Currently there are 193 locations within 170 L&LMD No. 89-1-C Zones: 85 street lighting assessment zones (85 locations) and 86 assessment zones (107 locations).

There are 95 maintained locations; 3 dormant locations; and 11 locations within the County which have no improvements and are, therefore, not yet maintained; exclusive of street lighting zones.

The Combined Annual Engineer's Report will cover the 171 existing Zones. New or pending Zones will be presented to the Board of Supervisors under separate reports.

Total number of Locations: 193

Assessment Zones: 86 (108 locations)

Street Lighting Assessment Zones: 85 (85 locations)

Total number of Maintained Locations: 95, within 86 Assessment Zones

Total number of Maintained Street Lighting Locations: 72, within 85 Street Lighting Zones

The designation of the existing District and Zones is as follows:

**Volumes:**

**Volume 1:** Zones 1, 3, 8, 10, 11, 15, 19, 24, 26, 28, 29, 31, 36, 39, 43, 44, 45, 53, 55, 57, 58, 66, 68, 72, 74, 83, 84, 86, 87, 89, 91, 92, 94, and 97.

**Volume 2:** Zones 100, 103, 109, 110, 112, 119, 123, 124, 135, 138, 145, 146, 148, 149, 152, 153, 154, 155, 157, 160, 161, 162, 164, 166, 168, 171, 172, 174, 175, 180, 187, 188, 190, 191, 192, 193, 195, 197, 198, 199, 200, 202, 204, 206, 207, 211, 213, 214, 215, 216, 218, and 220.

**Volume 3:** Street Lighting Zones 2, 3, 4, 9, 11, 12, 13, 14, 16, 20, 21, 22, 25, 29, 30, 31, 36, 37, 38, 42, 43, 44, 45, 46, 47, 48, 52, 53, 54, 55, 56, 57, 58, 61, 64, 65, 66, 67, 68, 72, 74, 75, 76, 78, 81, 82, 85, 89, 95, 97, 99, 101, 103, 104, 107, 108, 109, 110, 113, 115, 116, 117, 119, 121, 122, 123, 124, 127, 129, 132, 133, 134, 135, 136, 137, 138, 139, 141, 143, 146, 147, 148, 149, 151, and 152.

**Assessment Units:**

**Acreage based:** Zones 1, 10, 83, 87, 89, 94, 123, 124, 138, 145, 146, 148, 149, 152, 153, 154, 155, 157, 160, 161, 164, 166, 171, 174, 191, 192, 193, 202, 204, 206, 207, 213, 214, 215, 216 and Street Lighting Zones 9, 11, 12, 13, 16, 22, 25, 29, 30, 31, 36, 37, 38, 42, 44, 45, 46, 47, 48, 52, 53, 54, 55, 56, 57, 58, 61, 64, 65, 66, 67, 68, 72, 74, 75, 76, 78, 81, 82, 85, 89, 95, 97, 99, 101, 103, 104, 121, 122, 123, 124, 127, 129, 132, 133, 135, 136, 137, 138, 139, 141, 143, 146, 147, 148, 149, 151 and 152.

**Parcel based:** Zones 3, 11, 15, 19, 24, 26, 28, 29, 31, 36, 39, 43, 44, 45, 53, 55, 57, 58, 66, 68, 72, 74, 84, 86, 91, 92, 97, 100, 103, 109, 110, 112, 119, 162, 168, 172, 175, 180, 187, 188, 190, 195, 197, 198, 199, 200, 211, 218, 220 and Street Lighting Zones 2, 3, 4, 14, 20, 21, 43, 107, 108, 109, 110, 113, 115, 116, 117, 119, and 134.

**EDU based:** Zones 8 and 135.

**Maintained Zones/Locations:** Zone 1, Zone 3 Locations 2, 9, 44 and 48, Zone 8, Zone 10, Zone 11 Locations 1 and 2, Zone 15 Locations 1 through 4, Zone 19, Zone 24 Locations 1 through 3, Zone 26 Locations 1 through 5, Zone 28, Zone 29 Location 1, Zone 31 Locations 1, 2 and 3, Zone 36 Locations 1 and 2, Zone 39, Zone 43, Zone 44, Locations 2B, 2C, 2D, 2G, 3A, and 3D, Zone 45, Zone 53, Zone 55, Zone 57, Zone 58, Zone 68, Zone 72, Zone 74, Zone 83, Zone 86, Zone 89, Zone 91, Zone 94, Zone 97, Zone 100, Zone 103, Zone 109, Zone 112, Zone 119, Zone 123, Zone 124, Zone 135, Zone 138, Zone 145, Zone 146, Zone 149, Zone 154, Zone 155, Zone 162, Zone 164, Zone 166, Zone 168, Zone 171, Zone 172, Zone 174, Zone 175, Zone 180, Zone 187, Zone 188, Zone 190, Zone 191, Zone 192, Zone 193, Zone 195, Zone 197, Zone 198, Zone 199, Zone 200, Zone 202, Zone 204, Zone 206, Zone 207, Zone 211, Zone 214, Zone 215, Zone, 216, Zone 218, Zone 220 and Street Lighting Zones 3, 4, 9, 13, 14, 16, 20, 21, 22, 25, 29, 30, 31, 36, 37, 38, 42, 43, 44, 45, 47, 48, 52, 53, 54, 55, 56, 57, 61, 64, 65, 66, 67, 74, 75, 76, 78, 81, 82, 85, 89, 95, 97, 101, 103, 108, 109, 113, 115, 116, 117, 119, 121, 124, 127, 129, 132, 133, 134, 135, 136, 137, 138, 139, 141, 143, 146, 147, 148, 149, 151 and 152.

**Not Yet Maintained Zones/Locations (improvements have not yet been installed and/or accepted for maintenance):** Zone 26 Location 6, Zone 84, Zone 87, Zone 92, Zone 110, Zone 148, Zone 153, Zone 157, Zone 160, Zone 161, Zone 213 and Street Lighting Zones 11, 12, 46, 58, 68, 72, 99, 104, 107, 110, 122 and 123.

**Zones with Dormant Improvements:** 66, 152, 160 and Street Lighting Zone 2.

**Zero Assessment:** Zone 26 Location 6, Zone 66, Zone 84, Zone 87, Zone 92, Zone 110, Zone 148, Zone 152, Zone 153, Zone 157, Zone 160, Zone 161, Zone 213 and Street Lighting Zones 2, 11, 12, 46, 58, 68, 72, 99, 104, 107, 110, 122 and 123.

**C. CHANGES TO DISTRICT ZONES**

For Fiscal Year 2023–24, the following zones/locations/tracts are changing status from Not Yet Maintained to Maintained:

Street Lighting Zone 135

For Fiscal Year 2023–24, the following zones/locations/tracts are changing status from Maintained to Not Yet Maintained:

Street Lighting Zone 123

#### D. DESCRIPTION OF IMPROVEMENTS AND SERVICES

The improvements for the District and Zones may be generally described as follows:

The installation, maintenance and servicing of ornamental structures, fences, multi-purpose trails, landscaping, including trees, shrubs, grass, other ornamental vegetation, drainage devices (such as bio swales and stormwater runoff catch basin filters), including irrigation systems, street lighting, traffic signals and bridge lights, located in public places within the boundaries of the Zones. Maintenance means the furnishing of services and materials for the ordinary and usual maintenance, operation, and servicing of any improvement, including: repair, removal, or replacement of all or part of any improvement; providing for the life, growth, health, and beauty of landscaping, including cultivation, irrigation, trimming, spraying, fertilizing, or treating for disease or injury; the removal of trimmings, rubbish, debris, and other solid waste; the cleaning, sandblasting, and painting of walls and other improvements to remove or cover graffiti. Servicing means the furnishing of electricity for the lighting and operation of any ornamental structures, landscaping, and appurtenant facilities; water for the irrigation and control of the landscaping, and the maintenance of any of the ornamental structures, landscaping and appurtenant facilities.

Article XIII(D) of the California Constitution defines "maintenance and operation expenses" as "the cost of rent, repair, replacement, rehabilitation, fuel, power, electrical current, care and supervision necessary to properly operate and maintain a permanent public improvement". The District's funding includes, but is not limited to, the removal, repair, replacement and appurtenances, electrical energy, supplies, engineering and incidental costs relating to the maintenance and operation of the improvements benefiting the District's parcels.

##### Description of Improvements by Zone

Maintenance of improvements to be funded by **Zone 100** generally includes landscaping, multi-purpose trail, and stormwater runoff catch basin filter improvements within public right-of-ways of:

###### Pauba Rd

Maintenance of improvements to be funded by **Zone 103** generally includes landscaping and graffiti abatement improvements within public right-of-ways of:

###### Riverside Dr

Maintenance of improvements to be funded by **Zone 109** generally includes traffic signal improvements within public right-of-ways of:

###### Leon Rd

###### SH-79/Winchester Rd

###### Pourroy Rd

###### Whisper Heights Pkwy

###### Scott Rd

Maintenance of improvements to be funded by **Zone 110** generally includes stormwater runoff catch basin filter improvements within public right-of-ways of:

###### Heers Pl

###### Patsy Pl

Maintenance of improvements to be funded by **Zone 112** generally includes landscaping, multi-purpose trail, fencing, and graffiti abatement improvements within public right-of-ways of:

###### Mariposa Ave

###### Mockingbird Canyon Rd

Maintenance of improvements to be funded by **Zone 119** generally includes landscaping and graffiti abatement improvements within public right-of-ways of:

**Krishna Cir**

**Soboba St**

Maintenance of improvements to be funded by **Zone 123** generally includes streetlight and traffic signal improvements within public right-of-ways of:

**King Ave**

**Van Buren Blvd**

Maintenance of improvements to be funded by **Zone 124** generally includes streetlight and traffic signal improvements within public right-of-ways of:

**Cajalco Expy**

**Harvill Ave**

**Messenia Ln**

Maintenance of improvements to be funded by **Zone 135** generally includes streetlight, traffic signal, and future landscaping improvements within public right-of-ways of:

**I-15**

**De Palma Rd**

**Indian Truck Trl**

**Santiago Canyon Rd**

**Temescal Canyon Rd**

Maintenance of improvements to be funded by **Zone 138** generally includes landscaping improvements within public right-of-ways of:

**64th Ave**

**Lincoln St**

Maintenance of improvements to be funded by **Zone 145** generally includes traffic signal improvements within public right-of-ways of:

**Daytona Cv**

**Harvill Ave**

Maintenance of improvements to be funded by **Zone 146** generally includes streetlight and traffic signal improvements within public right-of-ways of:

**Center St**

**Iowa Ave**

Maintenance of improvements to be funded by **Zone 148** generally includes future median landscaping and future streetlight improvements within public right-of-ways of:

**Temescal Canyon Rd**

Maintenance of improvements to be funded by **Zone 149** generally includes stormwater runoff catch basin filter, streetlight, and traffic signal improvements within public right-of-ways of:

**41<sup>st</sup> Ave**

**Sparkey Way**

**Washington St**

Maintenance of improvements to be funded by **Zone 152** generally includes future median landscaping improvements within public right-of-ways of:

**Temescal Canyon Rd**

Maintenance of improvements to be funded by **Zone 153** generally includes future median landscaping improvements within public right-of-ways of:

**Grand Ave**

Maintenance of improvements to be funded by **Zone 154** generally includes streetlights, parkway landscaping improvements, and future median landscaping within public right-of-ways of:

**Pacific Sunset Dr**

**SH-79/Winchester Rd**

**Temecula Creek Rd**

Maintenance of improvements to be funded by **Zone 155** generally includes traffic signal improvements within public right-of-ways of:

**Benton Rd**

**Temeku St**

Maintenance of improvements to be funded by **Zone 157** generally includes bio-swale improvements within public right-of-ways of:

**Rancho California Rd**

Maintenance of improvements to be funded by **Zone 160** generally includes dormant Calsense controller subscription monitoring, dormant parkway landscaping, and dormant streetlight improvements within public right-of-ways of:

**Maze Stone Rd**

**SH-371/Cahuilla Rd**

Maintenance of improvements to be funded by **Zone 161** generally includes landscaping, traffic signal, and future median improvements within public right-of-ways of:

**Cajalco Rd**

**Wood Rd**

Maintenance of improvements to be funded by **Zone 162** generally includes stormwater runoff catch basin filter and traffic signal improvements within public right-of-ways of:

**Bella Rosa Dr**

**Browning St**

**Creek Bluff Dr**

**Encanto Rd**

**Fairbrook Dr**

**Old Cypress Dr**

**Pourroy Rd**

**Promontory Pkwy**

**Rose Arbor Ct**

**Spring Canyon Dr**

**Turning Leaf Ct**

Maintenance of improvements to be funded by **Zone 164** generally includes bio-swale improvements within public right-of-ways of:

**Anza Rd**

Maintenance of improvements to be funded by **Zone 166** generally includes streetlight and future median landscaping improvements within public right-of-ways of:

**Harrison St**

Maintenance of improvements to be funded by **Zone 168** generally includes stormwater runoff catch basin filter improvements within public right-of-ways of:

<b>Basil Ct</b>	<b>Bunting Cir</b>		<b>De Palma Rd</b>
<b>Kingbird Dr</b>	<b>Peony Dr</b>	<b>Santiago Cyn Rd</b>	<b>Silver Birch Rd</b>
<b>Towhee Ln</b>	<b>Viola Cir</b>	<b>Woodpecker Ln</b>	

Maintenance of improvements to be funded by **Zone 171** generally includes parkway landscaping improvements within public right-of-ways of:

**SH-79/Winchester Rd**

Maintenance of improvements to be funded by **Zone 172** generally includes stormwater runoff catch basin filter and traffic signal improvements within public right-of-ways of:

<b>Alfalfa Ln</b>	<b>Arrowhead St</b>	<b>Baxter Rd</b>
<b>Birdseye St</b>	<b>Bitter Root Ct</b>	<b>Briggs Rd</b>
<b>Dew Way</b>	<b>Knotty Pine St</b>	<b>Leather Ct</b>
<b>Low Bench St</b>	<b>Mahogany St</b>	<b>Mistletoe Ln</b>
<b>Pat Rd</b>	<b>Powderhorn Ln</b>	<b>Prickly Pear Way</b>
<b>Redding Ave</b>	<b>Sawtooth Ct</b>	<b>Slate St</b>
<b>Thorne Ct</b>	<b>Woodland Hills St</b>	

Maintenance of improvements to be funded by **Zone 174** generally includes streetlight and traffic signal improvements within public right-of-ways of:

<b>Blanding Way</b>	<b>Harley Know Blvd</b>	<b>Harvill Ave</b>
<b>Nandina Ave</b>	<b>Oleander Ave</b>	

Maintenance of improvements to be funded by **Zone 175** generally includes traffic signal improvements within public right-of-ways of:

<b>Seminole Dr</b>	<b>Millard Pass</b>
--------------------	---------------------

Maintenance of improvements to be funded by **Zone 180** generally includes streetlight, and future traffic signal improvements within public right-of-ways of:

<b>Harvill Ave</b>	<b>Markham St</b>	<b>Nance St</b>
--------------------	-------------------	-----------------

Maintenance of improvements to be funded by **Zone 187** generally includes, stormwater runoff catch basin filters, bridge lights, and traffic signal improvements within public right-of-ways of:

<b>Butterfield Stage Rd</b>	<b>Buena Ventura Rd</b>
	<b>Pourroy Rd</b>

Maintenance of improvements to be funded by **Zone 188** generally includes Calsense controller subscription & monitoring, parkway landscaping, and streetlight improvements within public right-of-ways of:

**4<sup>th</sup> St**

**SH-74**

Maintenance of improvements to be funded by **Zone 190** generally includes stormwater runoff catch basin filters within public right-of-ways of:

**Jubilee Rd**

**Yates Rd**

Maintenance of improvements to be funded by **Zone 191** generally includes stormwater runoff catch basin filters, traffic signal improvements, and streetlight improvements within public right-of-ways of:

**Auld Rd  
Rich Ct**

**Industry Way  
Wealth St**

**Leon Rd**

Maintenance of improvements to be funded by **Zone 192** generally includes streetlight and traffic signal improvements within public right-of-ways of:

**Van Buren Blvd**

**Washington St**

Maintenance of improvements to be funded by **Zone 193** generally includes stormwater runoff catch basin filters, streetlights, and traffic signal improvements within public right-of-ways of:

**A St  
Pooley Dr**

**Harvill Ave  
Webster Ave**

**Nuevo Rd**

Maintenance of improvements to be funded by **Zone 195** generally includes landscaping and street light improvements within public right-of-ways of:

**La Sierra Ave**

Maintenance of improvements to be funded by **Zone 197** generally includes landscaping and street light improvements within public right-of-ways of:

**Old State Hwy**

**SH-74**

**SH-79/Winchester Rd**

Maintenance of improvements to be funded by **Zone 198** generally includes stormwater runoff catch basin filters, street lights, and landscaped medians within public right-of-ways of:

**Blanding Way  
Harley Knox Blvd**

**Decker Rd  
Nandina Ave**

Maintenance of improvements to be funded by **Zone 199** generally includes stormwater runoff catch basin filters, and future traffic signal improvements within public right-of-ways of:

**Brookridge Ln  
Fields Dr**

**Cottonwood Rd  
Washington St**

Maintenance of improvements to be funded by **Zone 200** generally includes landscaping, and streetlight improvements within public right-of-ways of:

**40<sup>th</sup> Ave**

**Adams St**

Maintenance of improvements to be funded by **Zone 202** generally includes fossil filters, and streetlight improvements within public right-of-ways of:

**Alessandro Boulevard**

**Brown St**

Maintenance of improvements to be funded by **Zone 204** generally includes stormwater runoff catch basin filters, and streetlight improvements within public right-of-ways of:

**Perry Street**  
**Harvill Avenue**

**Messenia Lane**

Maintenance of improvements to be funded by **Zone 206** generally includes landscaping, and streetlight improvements within public right-of-ways of:

**Alessandro Boulevard**

**Old 215 Frontage Road**

Maintenance of improvements to be funded by **Zone 207** generally includes future landscaping, and streetlight improvements within public right-of-ways of:

**Cajalco Road**

**Temescal Canyon Road**

Maintenance of improvements to be funded by **Zone 211** generally includes stormwater runoff catch basin filters, and streetlight improvements within public right-of-ways of:

**Austin Lane**

**Bullard Street**

**Deardoff Street**

**Dunn Drive**

**Dunn Street**

**El Centro Lane**

**Freeman Drive**

**Freeman Street**

**Garbani Road**

**Gardner Lane**

**Gonzalez Court**

**Jaenichen Lane**

**Jeter Lane**

**La Ventana Road**

**Leach Street**

**McKernan Lane**

**Najar Lane**

**Neal Lane**

**Parker Street**

**Peters Street**

**Pipkin Street**

**Richardson Street**

**Rodriguez Loop**

**Roebuck Court**

**Saxton Drive**

**Schroeder Court**

**Servin Lane**

**Singer Lane**

**Tetrault Court**

**Trejo Jr Circle**

**Wickerd Road**

Maintenance of improvements to be funded by **Zone 214** generally includes stormwater runoff catch basin filters, street light improvements, and traffic signals within public right-of-ways of:

**Temescal Canyon Road**

Maintenance of improvements to be funded by **Zone 213** generally includes landscaping and street light improvements within public right-of-ways of:

**Hwy 371**



---

Maintenance of improvements to be funded by **Zone 215** generally includes streetlight improvements, and traffic signals within public right-of-ways of:

**Hwy 79**

**Thompson Road**

Maintenance of improvements to be funded by **Zone 216** generally includes streetlight improvements, and traffic signals within public right-of-ways of:

**Benton Road**

**Leon Road**

**SH-79/Winchester Rd**

Maintenance of improvements to be funded by **Zone 218** generally includes multi-purpose trail, and streetlight improvements within public right-of-ways of:

**Anza Road**

**Linda Rosea Road**

Maintenance of improvements to be funded by **Zone 220** generally includes stormwater runoff catch basin filters within public right-of-ways of:

**Basalt Lane**

**Flint Drive**

**Owens Drive**

**Powell Lane**

**Roaring Fork Drive**

**Saint Claire Court**

**Table Rock Drive**



**E. MAINTENANCE PLANS**

Plans for the improvements for the Zones are voluminous and are not bound in this Report but by this reference are incorporated and made a part of this Report. The Plans for maintained zones are on file in the office of the Riverside County Transportation Department, 4080 Lemon Street, 2<sup>nd</sup> Floor, Riverside, CA 92501, where they are available for public inspection. Reduced maps of the maintained improvements are in Part IV, Assessment Diagrams of this Report.

<b>ZONE</b>	<b>PLAN NUMBER</b>
Zone 100	947-MM
Zone 103	970vv
Zone 109	950-l
Zone 110	(not available)
Zone 112	889-F, 875-P, 889-G
Zone 119	951-K
Zone 123	950-Y
Zone 124	953-HH
Zone 135	949-HH
Zone 138	950-CC
Zone 145	945-KK
Zone 146	954-C
Zone 148	(not available)
Zone 149	953-SS
Zone 152	(not available)
Zone 153	(not available)
Zone 154	954-B
Zone 155	954-S
Zone 157	954-HH
Zone 160	955-O
Zone 161	(not available)
Zone 162	956-O
Zone 164	955-JJ
Zone 166	954-Q
Zone 168	957-B
Zone 171	941p
Zone 172	953-C
Zone 174	957-N
Zone 175	957-ZZ
Zone 180	931-R
Zone 187	957-R
Zone 188	958-DD
Zone 190	962-L
Zone 191	962nn



---

<b>ZONE</b>	<b>PLAN NUMBER</b>
Zone 192	962ww
Zone 193	962oo
Zone 195	962hh
Zone 197	963-UU
Zone 198	964-B
Zone 199	964-II
Zone 200	964-C
Zone 202	967d
Zone 204	965-VV
Zone 206	966ii
Zone 207	966zz
Zone 211	967k
Zone 213	LSP200023
Zone 214	970 DD
Zone 215	968FF
Zone 216	967bb
Zone 218	NOT AVAILABLE
Zone 220	969 B

## PART II – METHOD OF APPORTIONMENT

### Part II – Method of Apportionment

The 1972 Act permits the establishment of assessment districts by agencies for the purpose of providing certain public improvements, which include the construction, maintenance, and servicing of public lights, landscaping, dedicated easements for landscape use, and appurtenant facilities. The 1972 Act further provides that assessments may be apportioned upon all assessable lots or parcels of land within an assessment district in proportion to the estimated benefits to be received by each lot or parcel from the improvements rather than assessed value.

*“The net amount to be assessed upon lands within an assessment district may be apportioned by any formula or method which fairly distributes the net amount among all assessable lots or parcels in proportion to the estimated benefits to be received by each such lot or parcel from the improvements.”*

The formula used for calculating assessments reflects the composition of the parcels and the improvements and services provided by the District to fairly apportion the costs based on the estimated benefit to each parcel.

In addition, Article XIII(D) of the California Constitution (“Article”) requires that a parcel's assessment may not exceed the reasonable cost of the proportional special benefit conferred on that parcel. The Article provides that only special benefits are assessable, and the County must separate the general benefits from the special benefits conferred on a parcel. A special benefit is a particular and distinct benefit over and above general benefits conferred on the public at large, including real property within the district. The general enhancement of property value does not constitute a special benefit.

#### SPECIAL BENEFIT

The maintenance of landscaping, including stormwater runoff catch basin filters and bio-swales, multi-purpose trails, fencing, streetlights, traffic signals, bridge lights, and graffiti abatement provides direct and special benefit to those properties located within Landscaping and Lighting Maintenance District No. 89-1-Consolidated (“L&LMD No. 89-1-C” or “District”).

Each and every lot or parcel within the District receives a particular and distinct benefit from the improvements over and above general benefits conferred by the improvements. First, the improvements were conditions of approval for the creation or development of the parcels. In order to create or develop the parcels, the County required the original developer to install and/or guarantee the maintenance of the improvements, and appurtenant facilities serving the lots or parcels. Therefore, each and every lot or parcel within the District could not have been developed in the absence of the installation and expected maintenance of these facilities.

In addition, the improvements continue to confer a particular and distinct special benefit upon parcels within the District because of the nature of the improvements. The proper maintenance of landscaping, including stormwater runoff catch basin filters and bio-swales, multi-purpose trails, fencing, streetlights, traffic signals, bridge lights, graffiti abatement, and appurtenant facilities specially benefit parcels within the District by moderating temperatures, providing oxygenation, attenuating noise from adjacent streets and controlling dust for those properties in close proximity to the landscaping. Improved erosion and water quality control, dust abatement, increased public safety (e.g., control sight distance restrictions and fire hazards), improved neighborhood property protection and aesthetics, controlling or restricting the

flow of traffic into and out of the development, increasing public safety for both pedestrians and the motoring public, and increasing traffic safety by improving visibility. The spraying and treating of landscaping for disease reduces the likelihood of insect infestation and other diseases spreading to landscaping located throughout the properties within the District. Streetlights also provide safety for pedestrians and motorists living and owning property in the District during the nighttime hours, and to assign rights-of-way for the safety of pedestrians and motorists by defining a specific path of travel during all hours of the day.

Streets are constructed for the safe and convenient travel of vehicles and pedestrians. They also provide an area for underground and overhead utilities. These elements are a distinct and special benefit to all developed parcels in the District. Streetlights are installed on and are for street purposes and are maintained and serviced to allow the street to perform to the standards it was designed.

Streetlights are determined to be an integral part of “streets” as a “permanent public improvement.” One of the principal purposes of fixed roadway lighting is to create a nighttime environment conducive to quick, accurate, and increased visibility for the user of the facility. These factors, if attained, combine to improve traffic safety and achieve efficient traffic movement. Fixed lighting can enable the motorist to see detail more distinctly and to react safely toward roadway and traffic conditions present on or near the roadway facility.

The system of streets within the District is established to provide access to each parcel in the District. Streetlights provide a safer street environment for owners of the parcels served. If the parcels were not subdivided to provide individual parcels to owners within the District, there would be no need for a system of streets with streetlights. Therefore, the installation of streetlights is for the express, special benefit of the parcels within the District.

The proper maintenance of the landscaping, ornamental structures, and appurtenant facilities reduces property-related crimes (especially vandalism) against properties in the District through the screening of properties within the District from arterial streets.

Finally, the proper maintenance of landscaping, including stormwater runoff catch basin filters and bio-swales, multi-purpose trails, fencing, and graffiti abatement, and appurtenant structures improves the attractiveness of the properties within the District. This provides a positive visual experience each and every time a trip is made to or from the property and provides an enhanced quality of life and sense of well-being for property owners within the District.

Traffic signal assessments are based on traffic studies and/or trip counts. For specific zone benefits, see Part III Estimate of Costs and Expenses.

Because all benefiting properties within a given zone consist of a uniform land use, it is determined that all lots or parcels benefit equally from the improvements and the costs and expenses for the provision of electricity for the streetlights and traffic signals and the maintenance of landscaping, including stormwater runoff catch basin filters and bio-swales, multi-purpose trails, fencing, traffic signals, bridge lights, and graffiti abatement are apportioned on a per acre, per Equivalent Dwelling Unit (EDU), or per parcel basis.

Based on the benefits described above, landscaping, including stormwater runoff catch basin filters and bio-swales, multi-purpose trails, fencing, streetlights, traffic signals, bridge lights, and graffiti abatement are an integral part of the quality of life of the District. This quality of life is a special benefit to those parcels that are not government-owned parcels or easements, utility easements, or flood channel parcels. Government-owned parcels or easements, utility easements and flood channel parcels do not benefit from the improvements due to their use and lack of habitation on such parcels. Parcels of this nature are usually vacant narrow strips of land or flood control channels and therefore do not generate or

experience pedestrian or vehicular traffic. Nor do these types of parcels support dwelling units or other structures that would promote frequent use of the parcels by the traveling public. As a result of this lack of activity on such parcels they do not receive any benefit from landscaping, including stormwater runoff catch basin filters and bio-swales, multi-purpose trails, fencing, streetlights, traffic signals, bridge lights, and graffiti abatement and are not assessed.

**Special Benefit of Landscaping and Lighting Maintenance District No. 89-1-Consolidated Authorized Improvements and Services:**

- The installation and planting of landscaping, including trees, shrubs, grass and other ornamental vegetation;
- The installation or construction of statuary, fountains and other ornamental structures and facilities;
- The installation or construction of public lighting facilities, including, but not limited to, traffic signals;
- The installation or construction of any facilities which are appurtenant to any of the foregoing, or which are necessary or convenient for the maintenance or servicing thereof, including, but not limited to, grading, clearing, removal of debris, the installation or construction of curbs, gutters, walls, sidewalks or paving, water irrigation, drainage or electrical facilities, and;

The maintenance or servicing, or both, of any of the foregoing.

**GENERAL BENEFIT**

The total benefit from the works of improvement is a combination of the special benefits to the parcels within the District and the general benefits to the public at large and to adjacent property owners. The portion of the total landscaping, including stormwater runoff catch basin filters and bio-swales, multi-purpose trails, fencing, streetlights, traffic signals, bridge lights, and graffiti abatement maintenance costs associated with general benefits will not be assessed to the parcels in the District but will be paid from other County Funds. Because the landscaping, including stormwater runoff catch basin filters and bio-swales, multi-purpose trails, fencing, streetlights, traffic signals, bridge lights, and graffiti abatement improvements are located immediately adjacent to properties within the District and are maintained solely for the benefit of the properties within the District, any benefit received by properties outside of the District will be in the proportions stated under Special Benefit. As a result, no property is assessed in excess of the reasonable cost of the proportional special benefit conferred on that property.

However, some traffic signal improvements provide both general and specific benefit. It was previously determined that the costs and expenses for the traffic signal improvements are less than the County's total maintenance cost. Percentages of the County's total maintenance costs were previously determined from budgets at the time of annexation by Riverside County Transportation Department. These percentages are noted on the applicable Fiscal Year 2023–24 budgets in Part III, Estimate of Costs and Expenses, for those Zones with traffic signal improvements. Therefore, only the portion of costs directly related to the special benefit of the traffic signal improvements will be assessed to the applicable Zones.

## **PART III – ESTIMATE OF COSTS AND EXPENSES**

### **Part III – Estimate of Costs and Expenses**

The cost estimate contains each of the items specified in Section 22569 of the 1972 Act.

The 1972 Act provides that the estimated costs of the improvements shall include the total cost of the improvements for the entire Fiscal Year (2023–24), including incidental expenses, which may include operating reserves.

The 1972 Act also provides that the amount of any surplus, deficit, or contribution be included in the estimated cost of improvements. The net amount to be assessed on the lots or parcels within the Zones is the total cost of installation, maintenance, and servicing with adjustments either positive or negative for reserves, surpluses, deficits, and/or contributions.

The inflation factor, for those zones with an inflation factor in place, may increase budgets for Zones, which have not been accepted for maintenance, as if assessed. However, the amount to levy may be credited resulting in a zero assessment.

Each succeeding fiscal year the maximum assessment for Zones 100, 103, 109, 110, 112, 119, 123, 124, 135, 138, 145, 146, 148, 149, 152, 153, 154, 155, 157, 160, 161, 162, 164, 166, 168, 171, 172, 174, 175, 180, 187, 188, 190, 191, 192, 193, 195, 197, 198, 199, 200, 202, 204, 206, 207, 211, 213, 214, 215, 218, and 220 may be subject to an annual adjustment that is the greater of two percent or the cumulative percentage increase, if any, in the Consumer Price Index for all Urban Consumers (CPI-U) for All Items or the CPI-U for Electricity (as applicable) for the Riverside-San Bernardino-Ontario area (“Index”) published by the Bureau of Labor Statistics of the United States Department of Labor. The annual CPI-U for All Items or CPI-U for Electricity adjustment will be based on the cumulative increase, if any, in the Index as it stands in March of each year over the base Index. Any increase larger than the greater of two percent, the CPI-U for All Items, or CPI-U for Electricity annual adjustment requires a majority approval of all the property owners within each of the benefit zones in the District.

There is a four percent proposed inflationary increase in the maximum assessment per acre, per EDU or per parcel, as applicable, in Zones 100, 103, 109, 110, 112, 119, 123, 124, 135, 138, 145, 146, 148, 149, 152, 153, 154, 155, 157, 160, 161, 162, 164, 166, 168, 171, 172, 174, 175, 180, 187, 188, 190, 191, 192, 193, 195, 197, 198, 199, 200, 202, 204, 206, 207, 211, 213, 214, 215, 216, 218 or 220 over the maximum assessment for Fiscal Year 2022–23, which is consistent with ballot propositions approved by the qualified electors when establishing said zones.

Please see Appendix A for the individual budget pages for each Zone covered in Volume 2 of the Report.

## **PART IV – ASSESSMENT DIAGRAMS**

### **Part IV – Assessment Diagrams**

Reduced copies of the Assessment Diagrams are filed herewith and made a part hereof.

If any parcel submitted for collection is identified by the County Auditor-Controller to be an invalid parcel number for the current fiscal year, a corrected parcel number and/or new parcel number will be identified and resubmitted to the County Auditor/Controller. The assessment amount to be levied and collected for the resubmitted parcel or parcels shall be based on the method of apportionment and assessment rate approved in this Report. Therefore, if any parcel has changed subsequent to the date of this Report, the assessment amount applied to each of the new parcels shall be recalculated and applied according to the approved method of apportionment and assessment rate.

Information identified on these maps was received from several sources including the owner/developer, Riverside County Transportation and Land Management Agency, and the Riverside County Assessor.

Please see Appendix B for the Diagrams of each Zone covered in Volume 2 of the Report.





## **PART V – ASSESSMENT ROLLS**

### **Part V – Assessment Rolls**

(Assessment Rolls begin on the following page)

# Zone 100 FY 2023-2024 Assessments

APN	Assessment
927420006-8	\$996.04
927420007-9	\$996.04
927420008-0	\$996.04
927420009-1	\$996.04
927420010-1	\$996.04
927420011-2	\$996.04
927420012-3	\$996.04
927420013-4	\$996.04
927420014-5	\$996.04
927420015-6	\$996.04
927420018-9	\$996.04
927420019-0	\$996.04
927420020-0	\$996.04
927420021-1	\$996.04
927420022-2	\$996.04
927420023-3	\$996.04
927420024-4	\$996.04
927420025-5	\$996.04
927420026-6	\$996.04
927420027-7	\$996.04
927420035-4	\$996.04
927420036-5	\$996.04
927700001-8	\$996.04
927700002-9	\$996.04
927700003-0	\$996.04
927700004-1	\$996.04
927700007-4	\$996.04
927700008-5	\$996.04
927700009-6	\$996.04
927700010-6	\$996.04
927700011-7	\$996.04
927700015-1	\$996.04
927700016-2	\$996.04
927700017-3	\$996.04
927700018-4	\$996.04
927700019-5	\$996.04
927700024-9	\$996.04

Zone 103  
FY 2023-2024 Assessments

APN	Assessment
387080003-7	\$1,788.80
387170006-8	\$4,747.20
387180001-4	\$2,820.80

# Zone 109 FY 2023-2024 Assessments

APN	Assessment	APN	Assessment	APN	Assessment
472300001-7	\$9.45	472310001-8	\$9.45	480750012-7	\$9.45
472300002-8	\$9.45	472310002-9	\$9.45	480750013-8	\$9.45
472300003-9	\$9.45	472310003-0	\$9.45	480750014-9	\$9.45
472300004-0	\$9.45	472310004-1	\$9.45	480750015-0	\$9.45
472300005-1	\$9.45	472310005-2	\$9.45	480750016-1	\$9.45
472300006-2	\$9.45	472310006-3	\$9.45	480750017-2	\$9.45
472300007-3	\$9.45	472310007-4	\$9.45	480750018-3	\$9.45
472300008-4	\$9.45	472310008-5	\$9.45	480750019-4	\$9.45
472300009-5	\$9.45	472310009-6	\$9.45	480750020-4	\$9.45
472300010-5	\$9.45	472310010-6	\$9.45	480750021-5	\$9.45
472300011-6	\$9.45	472310011-7	\$9.45	480750022-6	\$9.45
472300012-7	\$9.45	472310012-8	\$9.45	480750023-7	\$9.45
472300013-8	\$9.45	472310013-9	\$9.45	480750024-8	\$9.45
472300014-9	\$9.45	472310014-0	\$9.45	480750025-9	\$9.45
472300015-0	\$9.45	472310015-1	\$9.45	480750026-0	\$9.45
472300016-1	\$9.45	472310016-2	\$9.45	480750027-1	\$9.45
472300017-2	\$9.45	472310017-3	\$9.45	480750028-2	\$9.45
472300018-3	\$9.45	472310018-4	\$9.45	480750029-3	\$9.45
472300019-4	\$9.45	472310019-5	\$9.45	480751001-0	\$9.45
472300020-4	\$9.45	472310020-5	\$9.45	480751002-1	\$9.45
472300021-5	\$9.45	472310021-6	\$9.45	480751003-2	\$9.45
472300022-6	\$9.45	472311001-1	\$9.45	480751004-3	\$9.45
472300023-7	\$9.45	472311002-2	\$9.45	480751005-4	\$9.45
472300024-8	\$9.45	472311003-3	\$9.45	480751006-5	\$9.45
472300025-9	\$9.45	472311004-4	\$9.45	480751007-6	\$9.45
472300026-0	\$9.45	472311005-5	\$9.45	480751008-7	\$9.45
472300027-1	\$9.45	472311006-6	\$9.45	480751009-8	\$9.45
472300028-2	\$9.45	480750001-7	\$9.45	480751010-8	\$9.45
472300029-3	\$9.45	480750002-8	\$9.45	480751011-9	\$9.45
472300030-3	\$9.45	480750003-9	\$9.45	480751012-0	\$9.45
472300031-4	\$9.45	480750004-0	\$9.45	480751013-1	\$9.45
472301001-0	\$9.45	480750005-1	\$9.45	480751014-2	\$9.45
472301002-1	\$9.45	480750006-2	\$9.45	480751015-3	\$9.45
472301003-2	\$9.45	480750007-3	\$9.45	480751016-4	\$9.45
472301004-3	\$9.45	480750008-4	\$9.45	480751017-5	\$9.45
472301005-4	\$9.45	480750009-5	\$9.45	480751018-6	\$9.45
472301006-5	\$9.45	480750010-5	\$9.45	480751019-7	\$9.45
472301007-6	\$9.45	480750011-6	\$9.45	480751020-7	\$9.45

# Zone 109

## FY 2023-2024 Assessments

APN	Assessment	APN	Assessment	APN	Assessment
480760001-8	\$9.45	480765011-2	\$9.45	480821008-3	\$9.45
480760002-9	\$9.45	480765012-3	\$9.45	480821009-4	\$9.45
480760003-0	\$9.45	480765013-4	\$9.45	480821010-4	\$9.45
480760004-1	\$9.45	480765014-5	\$9.45	480821011-5	\$9.45
480760005-2	\$9.45	480765015-6	\$9.45	480821012-6	\$9.45
480760006-3	\$9.45	480765016-7	\$9.45	480821013-7	\$9.45
480760007-4	\$9.45	480765017-8	\$9.45	480821014-8	\$9.45
480760008-5	\$9.45	480765018-9	\$9.45	480821015-9	\$9.45
480761001-1	\$9.45	480765019-0	\$9.45	480821016-0	\$9.45
480761002-2	\$9.45	480765020-0	\$9.45	480821017-1	\$9.45
480761003-3	\$9.45	480765021-1	\$9.45	480821018-2	\$9.45
480761004-4	\$9.45	480765022-2	\$9.45	480821019-3	\$9.45
480762001-4	\$9.45	480765023-3	\$9.45	480821020-3	\$9.45
480762002-5	\$9.45	480765024-4	\$9.45	480821021-4	\$9.45
480762003-6	\$9.45	480765025-5	\$9.45	480821022-5	\$9.45
480762004-7	\$9.45	480765026-6	\$9.45	480821023-6	\$9.45
480763001-7	\$9.45	480765027-7	\$9.45	480821024-7	\$9.45
480763002-8	\$9.45	480765028-8	\$9.45	480821025-8	\$9.45
480763003-9	\$9.45	480820001-3	\$9.45	480821026-9	\$9.45
480763004-0	\$9.45	480820002-4	\$9.45	480821027-0	\$9.45
480763005-1	\$9.45	480820003-5	\$9.45	480821028-1	\$9.45
480763006-2	\$9.45	480820004-6	\$9.45	480821029-2	\$9.45
480764001-0	\$9.45	480820005-7	\$9.45	480822001-9	\$9.45
480764002-1	\$9.45	480820006-8	\$9.45	480822002-0	\$9.45
480764003-2	\$9.45	480820007-9	\$9.45	480822003-1	\$9.45
480764004-3	\$9.45	480820008-0	\$9.45	480822004-2	\$9.45
480764005-4	\$9.45	480820009-1	\$9.45	480822005-3	\$9.45
480764006-5	\$9.45	480820010-1	\$9.45	480822006-4	\$9.45
480765001-3	\$9.45	480820011-2	\$9.45	480822007-5	\$9.45
480765002-4	\$9.45	480820012-3	\$9.45	480822008-6	\$9.45
480765003-5	\$9.45	480820013-4	\$9.45	480822009-7	\$9.45
480765004-6	\$9.45	480821001-6	\$9.45	480822010-7	\$9.45
480765005-7	\$9.45	480821002-7	\$9.45	480822011-8	\$9.45
480765006-8	\$9.45	480821003-8	\$9.45	480860001-7	\$9.45
480765007-9	\$9.45	480821004-9	\$9.45	480860002-8	\$9.45
480765008-0	\$9.45	480821005-0	\$9.45	480860003-9	\$9.45
480765009-1	\$9.45	480821006-1	\$9.45	480860004-0	\$9.45
480765010-1	\$9.45	480821007-2	\$9.45	480860005-1	\$9.45

# Zone 109 FY 2023-2024 Assessments

APN	Assessment	APN	Assessment	APN	Assessment
480860006-2	\$9.45	480861016-4	\$9.45	480921006-0	\$9.45
480860007-3	\$9.45	480862001-3	\$9.45	480921007-1	\$9.45
480860008-4	\$9.45	480862002-4	\$9.45	480921008-2	\$9.45
480860009-5	\$9.45	480920001-2	\$9.45	480921009-3	\$9.45
480860010-5	\$9.45	480920002-3	\$9.45	480921010-3	\$9.45
480860011-6	\$9.45	480920003-4	\$9.45	480921011-4	\$9.45
480860012-7	\$9.45	480920004-5	\$9.45	480921012-5	\$9.45
480860013-8	\$9.45	480920005-6	\$9.45	480921013-6	\$9.45
480860014-9	\$9.45	480920006-7	\$9.45	480922001-8	\$9.45
480860015-0	\$9.45	480920007-8	\$9.45	480922002-9	\$9.45
480860016-1	\$9.45	480920008-9	\$9.45	480922003-0	\$9.45
480860017-2	\$9.45	480920009-0	\$9.45	480922004-1	\$9.45
480860018-3	\$9.45	480920010-0	\$9.45	480922005-2	\$9.45
480860019-4	\$9.45	480920011-1	\$9.45	480922006-3	\$9.45
480860020-4	\$9.45	480920012-2	\$9.45	480922007-4	\$9.45
480860021-5	\$9.45	480920013-3	\$9.45	480922008-5	\$9.45
480860022-6	\$9.45	480920014-4	\$9.45	480922009-6	\$9.45
480860023-7	\$9.45	480920015-5	\$9.45	480930001-3	\$9.45
480860024-8	\$9.45	480920016-6	\$9.45	480930002-4	\$9.45
480860025-9	\$9.45	480920017-7	\$9.45	480930003-5	\$9.45
480860026-0	\$9.45	480920018-8	\$9.45	480930004-6	\$9.45
480860027-1	\$9.45	480920019-9	\$9.45	480930005-7	\$9.45
480860028-2	\$9.45	480920020-9	\$9.45	480931001-6	\$9.45
480861001-0	\$9.45	480920021-0	\$9.45	480931002-7	\$9.45
480861002-1	\$9.45	480920022-1	\$9.45	480931003-8	\$9.45
480861003-2	\$9.45	480920023-2	\$9.45	480931004-9	\$9.45
480861004-3	\$9.45	480920024-3	\$9.45	480931005-0	\$9.45
480861005-4	\$9.45	480920025-4	\$9.45	480931006-1	\$9.45
480861006-5	\$9.45	480920026-5	\$9.45	480931007-2	\$9.45
480861007-6	\$9.45	480920027-6	\$9.45	480931008-3	\$9.45
480861008-7	\$9.45	480920028-7	\$9.45	480931009-4	\$9.45
480861009-8	\$9.45	480920029-8	\$9.45	480931010-4	\$9.45
480861010-8	\$9.45	480920030-8	\$9.45	480931011-5	\$9.45
480861011-9	\$9.45	480921001-5	\$9.45	480931012-6	\$9.45
480861012-0	\$9.45	480921002-6	\$9.45	480931013-7	\$9.45
480861013-1	\$9.45	480921003-7	\$9.45	480931014-8	\$9.45
480861014-2	\$9.45	480921004-8	\$9.45	480931015-9	\$9.45
480861015-3	\$9.45	480921005-9	\$9.45	480931016-0	\$9.45

## Zone 109 FY 2023-2024 Assessments

APN	Assessment	APN	Assessment	APN	Assessment
480931017-1	\$9.45	480934008-2	\$9.45	480942005-4	\$9.45
480932001-9	\$9.45	480934009-3	\$9.45	480942006-5	\$9.45
480932002-0	\$9.45	480934010-3	\$9.45	480943001-3	\$9.45
480932003-1	\$9.45	480934011-4	\$9.45	480943002-4	\$9.45
480932004-2	\$9.45	480934012-5	\$9.45	480943003-5	\$9.45
480932005-3	\$9.45	480934013-6	\$9.45	480943004-6	\$9.45
480932006-4	\$9.45	480934014-7	\$9.45	480943005-7	\$9.45
480932007-5	\$9.45	480934015-8	\$9.45	480943006-8	\$9.45
480932008-6	\$9.45	480935001-8	\$9.45	480943007-9	\$9.45
480932009-7	\$9.45	480935002-9	\$9.45	480943008-0	\$9.45
480933001-2	\$9.45	480935003-0	\$9.45	480943009-1	\$9.45
480933002-3	\$9.45	480935004-1	\$9.45	480943010-1	\$9.45
480933003-4	\$9.45	480935005-2	\$9.45	480943011-2	\$9.45
480933004-5	\$9.45	480935006-3	\$9.45	480943012-3	\$9.45
480933005-6	\$9.45	480935007-4	\$9.45	480943013-4	\$9.45
480933006-7	\$9.45	480935008-5	\$9.45	480943014-5	\$9.45
480933007-8	\$9.45	480935009-6	\$9.45	480943015-6	\$9.45
480933008-9	\$9.45	480940001-4	\$9.45	480943016-7	\$9.45
480933009-0	\$9.45	480940002-5	\$9.45	480943017-8	\$9.45
480933010-0	\$9.45	480940003-6	\$9.45	480943018-9	\$9.45
480933011-1	\$9.45	480940004-7	\$9.45	480944001-6	\$9.45
480933012-2	\$9.45	480940005-8	\$9.45	480944002-7	\$9.45
480933013-3	\$9.45	480940006-9	\$9.45	480944003-8	\$9.45
480933014-4	\$9.45	480940007-0	\$9.45	480944004-9	\$9.45
480933015-5	\$9.45	480940008-1	\$9.45	480944005-0	\$9.45
480933016-6	\$9.45	480941001-7	\$9.45		
480933017-7	\$9.45	480941002-8	\$9.45		
480933018-8	\$9.45	480941003-9	\$9.45		
480933019-9	\$9.45	480941004-0	\$9.45		
480933020-9	\$9.45	480941005-1	\$9.45		
480933021-0	\$9.45	480941006-2	\$9.45		
480934001-5	\$9.45	480941007-3	\$9.45		
480934002-6	\$9.45	480941008-4	\$9.45		
480934003-7	\$9.45	480941009-5	\$9.45		
480934004-8	\$9.45	480942001-0	\$9.45		
480934005-9	\$9.45	480942002-1	\$9.45		
480934006-0	\$9.45	480942003-2	\$9.45		
480934007-1	\$9.45	480942004-3	\$9.45		

# Zone 110

## FY 2023-2024 Assessments

APN	Assessment	APN	Assessment	APN	Assessment
386190001-8	\$133.67	386192019-1	\$133.67	386201005-5	\$133.67
386190002-9	\$133.67	386193001-7	\$133.67	386201006-6	\$133.67
386190003-0	\$133.67	386193002-8	\$133.67	386201007-7	\$133.67
386190004-1	\$133.67	386193003-9	\$133.67	386201008-8	\$133.67
386190005-2	\$133.67	386193004-0	\$133.67	386201009-9	\$133.67
386190006-3	\$133.67	386193005-1	\$133.67	386201010-9	\$133.67
386190007-4	\$133.67	386193006-2	\$133.67	386201011-0	\$133.67
386190008-5	\$133.67	386193007-3	\$133.67	386201012-1	\$133.67
386190009-6	\$133.67	386193008-4	\$133.67	386201013-2	\$133.67
386190010-6	\$133.67	386193009-5	\$133.67		
386190011-7	\$133.67	386193010-5	\$133.67		
386190012-8	\$133.67	386193011-6	\$133.67		
386190013-9	\$133.67	386193012-7	\$133.67		
386191001-1	\$133.67	386193013-8	\$133.67		
386191002-2	\$133.67	386193014-9	\$133.67		
386191003-3	\$133.67	386193015-0	\$133.67		
386191004-4	\$133.67	386193016-1	\$133.67		
386191005-5	\$133.67	386193017-2	\$133.67		
386191006-6	\$133.67	386193018-3	\$133.67		
386191007-7	\$133.67	386193019-4	\$133.67		
386192001-4	\$133.67	386193020-4	\$133.67		
386192002-5	\$133.67	386193021-5	\$133.67		
386192003-6	\$133.67	386193022-6	\$133.67		
386192004-7	\$133.67	386193023-7	\$133.67		
386192005-8	\$133.67	386193024-8	\$133.67		
386192006-9	\$133.67	386193025-9	\$133.67		
386192007-0	\$133.67	386193026-0	\$133.67		
386192008-1	\$133.67	386193027-1	\$133.67		
386192009-2	\$133.67	386193028-2	\$133.67		
386192010-2	\$133.67	386193029-3	\$133.67		
386192011-3	\$133.67	386200001-8	\$133.67		
386192012-4	\$133.67	386200002-9	\$133.67		
386192013-5	\$133.67	386200003-0	\$133.67		
386192014-6	\$133.67	386200004-1	\$133.67		
386192015-7	\$133.67	386201001-1	\$133.67		
386192016-8	\$133.67	386201002-2	\$133.67		
386192017-9	\$133.67	386201003-3	\$133.67		
386192018-0	\$133.67	386201004-4	\$133.67		



# Zone 112

## FY 2023-2024 Assessments

APN	Assessment	APN	Assessment	APN	Assessment
273480027-3	\$480.82	273580002-9	\$480.82	273580041-4	\$480.82
273480028-4	\$480.82	273580003-0	\$480.82	273580042-5	\$480.82
273480029-5	\$480.82	273580004-1	\$480.82	273580043-6	\$480.82
273480030-5	\$480.82	273580005-2	\$480.82	273580044-7	\$480.82
273480031-6	\$480.82	273580006-3	\$480.82	273580045-8	\$480.82
273480032-7	\$480.82	273580007-4	\$480.82	273580046-9	\$480.82
273480033-8	\$480.82	273580008-5	\$480.82	273580047-0	\$480.82
273480034-9	\$480.82	273580009-6	\$480.82	273580048-1	\$480.82
273480035-0	\$480.82	273580010-6	\$480.82	273580049-2	\$480.82
273480036-1	\$480.82	273580011-7	\$480.82	273580050-2	\$480.82
273480037-2	\$480.82	273580012-8	\$480.82	273580051-3	\$480.82
273480038-3	\$480.82	273580013-9	\$480.82	273580052-4	\$480.82
273480039-4	\$480.82	273580014-0	\$480.82	273590001-9	\$480.82
273480040-4	\$480.82	273580015-1	\$480.82	273590002-0	\$480.82
273480041-5	\$480.82	273580016-2	\$480.82	273590003-1	\$480.82
273480042-6	\$480.82	273580017-3	\$480.82	273590004-2	\$480.82
273520001-2	\$480.82	273580018-4	\$480.82	273590005-3	\$480.82
273520002-3	\$480.82	273580019-5	\$480.82	273590006-4	\$480.82
273520003-4	\$480.82	273580020-5	\$480.82	273590007-5	\$480.82
273520004-5	\$480.82	273580021-6	\$480.82	273590008-6	\$480.82
273520005-6	\$480.82	273580022-7	\$480.82	273590009-7	\$480.82
273520006-7	\$480.82	273580023-8	\$480.82	273590010-7	\$480.82
273520007-8	\$480.82	273580024-9	\$480.82	273590014-1	\$480.82
273520008-9	\$480.82	273580026-1	\$480.82	273590015-2	\$480.82
273520009-0	\$480.82	273580027-2	\$480.82	273590016-3	\$480.82
273520010-0	\$480.82	273580028-3	\$480.82	273590017-4	\$480.82
273520011-1	\$480.82	273580029-4	\$480.82	273590018-5	\$480.82
273520012-2	\$480.82	273580030-4	\$480.82	273590019-6	\$480.82
273520013-3	\$480.82	273580031-5	\$480.82	273590020-6	\$480.82
273520014-4	\$480.82	273580032-6	\$480.82	273590021-7	\$480.82
273520015-5	\$480.82	273580033-7	\$480.82	273590022-8	\$480.82
273520016-6	\$480.82	273580034-8	\$480.82	273590023-9	\$480.82
273520017-7	\$480.82	273580035-9	\$480.82	273590024-0	\$480.82
273520018-8	\$480.82	273580036-0	\$480.82	273590025-1	\$480.82
273520019-9	\$480.82	273580037-1	\$480.82	273590026-2	\$480.82
273520020-9	\$480.82	273580038-2	\$480.82	273590027-3	\$480.82
273520021-0	\$480.82	273580039-3	\$480.82	273590028-4	\$480.82
273580001-8	\$480.82	273580040-3	\$480.82	273590029-5	\$480.82

Zone 112  
FY 2023-2024 Assessments

<b>APN</b>	<b>Assessment</b>
273590030-5	\$480.82
273590031-6	\$480.82
273590032-7	\$480.82
273590033-8	\$480.82
273590034-9	\$480.82
273590035-0	\$480.82
273590036-1	\$480.82
273590037-2	\$480.82
273590038-3	\$480.82
273590039-4	\$480.82
273590040-4	\$480.82
273590041-5	\$480.82
273590051-4	\$480.82
273590052-5	\$480.82
273590054-7	\$480.82
273590055-8	\$480.82
273590056-9	\$480.82

Zone 119  
FY 2023-2024 Assessments

APN	Assessment
555530020-1	\$1,292.83
555530021-2	\$1,292.83
555530022-3	\$1,292.83
555530023-4	\$1,292.83
555530024-5	\$1,292.83

Zone 123  
FY 2023-2024 Assessments

APN
273141009-9

Assessment
\$2,546.59

Zone 124  
FY 2023-2024 Assessments

APN	Assessment
317110057-7	\$857.54
317110058-8	\$433.10
317110070-8	\$1,100.07
317110071-9	\$554.37

# Zone 135

## FY 2023-2024 Assessments

APN	Assessment	APN	Assessment	APN	Assessment
290670026-4	\$162.08	290681009-3	\$20.26	290691013-7	\$20.26
290670027-5	\$141.82	290681010-3	\$20.26	290691014-8	\$20.26
290670028-6	\$465.98	290681011-4	\$20.26	290691015-9	\$20.26
290670029-7	\$283.64	290681012-5	\$20.26	290691016-0	\$20.26
290670030-7	\$162.08	290681013-6	\$20.26	290691017-1	\$20.26
290670031-8	\$81.04	290681014-7	\$20.26	290691018-2	\$20.26
290680001-2	\$20.26	290681015-8	\$20.26	290691019-3	\$20.26
290680002-3	\$20.26	290681016-9	\$20.26	290691020-3	\$20.26
290680003-4	\$20.26	290681017-0	\$20.26	290691021-4	\$20.26
290680004-5	\$20.26	290681018-1	\$20.26	290691022-5	\$20.26
290680005-6	\$20.26	290682001-8	\$20.26	290691023-6	\$20.26
290680006-7	\$20.26	290682002-9	\$20.26	290691024-7	\$20.26
290680007-8	\$20.26	290682003-0	\$20.26	290691025-8	\$20.26
290680008-9	\$20.26	290682004-1	\$20.26	290691026-9	\$20.26
290680009-0	\$20.26	290690001-3	\$20.26	290691027-0	\$20.26
290680010-0	\$20.26	290690002-4	\$20.26	290691028-1	\$20.26
290680011-1	\$20.26	290690003-5	\$20.26	290691029-2	\$20.26
290680012-2	\$20.26	290690004-6	\$20.26	290691030-2	\$20.26
290680013-3	\$20.26	290690005-7	\$20.26	290691031-3	\$20.26
290680014-4	\$20.26	290690006-8	\$20.26	290691032-4	\$20.26
290680015-5	\$20.26	290690007-9	\$20.26	290691033-5	\$20.26
290680016-6	\$20.26	290690008-0	\$20.26	290691034-6	\$20.26
290680017-7	\$20.26	290690009-1	\$20.26	290692001-9	\$20.26
290680018-8	\$20.26	290690010-1	\$20.26	290692002-0	\$20.26
290680019-9	\$20.26	290690011-2	\$20.26	290692003-1	\$20.26
290680020-9	\$20.26	290690012-3	\$20.26	290692004-2	\$20.26
290680021-0	\$20.26	290691001-6	\$20.26	290692005-3	\$20.26
290680022-1	\$20.26	290691002-7	\$20.26	290692006-4	\$20.26
290680023-2	\$20.26	290691003-8	\$20.26	290692007-5	\$20.26
290680024-3	\$20.26	290691004-9	\$20.26	290692008-6	\$20.26
290681001-5	\$20.26	290691005-0	\$20.26	290692009-7	\$20.26
290681002-6	\$20.26	290691006-1	\$20.26	290692010-7	\$20.26
290681003-7	\$20.26	290691007-2	\$20.26	290692011-8	\$20.26
290681004-8	\$20.26	290691008-3	\$20.26	290692012-9	\$20.26
290681005-9	\$20.26	290691009-4	\$20.26	290692013-0	\$20.26
290681006-0	\$20.26	290691010-4	\$20.26	290692014-1	\$20.26
290681007-1	\$20.26	290691011-5	\$20.26	290692015-2	\$20.26
290681008-2	\$20.26	290691012-6	\$20.26	290692016-3	\$20.26

# Zone 135

## FY 2023-2024 Assessments

APN	Assessment	APN	Assessment	APN	Assessment
290692017-4	\$20.26	290701004-9	\$20.26	290730011-5	\$20.26
290692018-5	\$20.26	290701005-0	\$20.26	290730012-6	\$20.26
290692019-6	\$20.26	290701006-1	\$20.26	290730013-7	\$20.26
290692020-6	\$20.26	290701007-2	\$20.26	290730014-8	\$20.26
290692021-7	\$20.26	290701008-3	\$20.26	290730015-9	\$20.26
290692022-8	\$20.26	290710001-4	\$20.26	290730016-0	\$20.26
290692023-9	\$20.26	290710002-5	\$20.26	290730017-1	\$20.26
290700001-3	\$20.26	290710003-6	\$20.26	290730018-2	\$20.26
290700002-4	\$20.26	290710004-7	\$20.26	290730019-3	\$20.26
290700003-5	\$20.26	290710005-8	\$20.26	290730020-3	\$20.26
290700004-6	\$20.26	290710006-9	\$20.26	290730021-4	\$20.26
290700005-7	\$20.26	290710007-0	\$20.26	290740001-7	\$20.26
290700006-8	\$20.26	290710008-1	\$20.26	290740002-8	\$20.26
290700007-9	\$20.26	290710009-2	\$20.26	290740003-9	\$20.26
290700008-0	\$20.26	290710010-2	\$20.26	290740004-0	\$20.26
290700009-1	\$20.26	290720001-5	\$20.26	290740005-1	\$20.26
290700010-1	\$20.26	290720002-6	\$20.26	290740006-2	\$20.26
290700011-2	\$20.26	290720003-7	\$20.26	290740007-3	\$20.26
290700012-3	\$20.26	290720004-8	\$20.26	290740008-4	\$20.26
290700013-4	\$20.26	290720005-9	\$20.26	290740009-5	\$20.26
290700014-5	\$20.26	290720006-0	\$20.26	290740010-5	\$20.26
290700015-6	\$20.26	290720007-1	\$20.26	290740011-6	\$20.26
290700016-7	\$20.26	290720008-2	\$20.26	290740012-7	\$20.26
290700017-8	\$20.26	290720009-3	\$20.26	290740013-8	\$20.26
290700018-9	\$20.26	290720010-3	\$20.26	290740014-9	\$20.26
290700019-0	\$20.26	290720011-4	\$20.26	290740015-0	\$20.26
290700020-0	\$20.26	290720012-5	\$20.26	290740016-1	\$20.26
290700021-1	\$20.26	290720013-6	\$20.26	290740017-2	\$20.26
290700022-2	\$20.26	290730001-6	\$20.26	290740018-3	\$20.26
290700023-3	\$20.26	290730002-7	\$20.26	290740019-4	\$20.26
290700024-4	\$20.26	290730003-8	\$20.26	290740020-4	\$20.26
290700025-5	\$20.26	290730004-9	\$20.26	290741001-0	\$20.26
290700026-6	\$20.26	290730005-0	\$20.26	290741002-1	\$20.26
290700027-7	\$20.26	290730006-1	\$20.26	290741003-2	\$20.26
290700028-8	\$20.26	290730007-2	\$20.26	290741004-3	\$20.26
290701001-6	\$20.26	290730008-3	\$20.26	290741005-4	\$20.26
290701002-7	\$20.26	290730009-4	\$20.26	290741006-5	\$20.26
290701003-8	\$20.26	290730010-4	\$20.26	290741007-6	\$20.26

# Zone 135 FY 2023-2024 Assessments

APN	Assessment
290741008-7	\$20.26
290741009-8	\$20.26
290750001-8	\$20.26
290750002-9	\$20.26
290750003-0	\$20.26
290750004-1	\$20.26
290750005-2	\$20.26
290750006-3	\$20.26
290750007-4	\$20.26
290750008-5	\$20.26
290750009-6	\$20.26
290750010-6	\$20.26
290750011-7	\$20.26
290750012-8	\$20.26
290750013-9	\$20.26
290750014-0	\$20.26
290750015-1	\$20.26
290750016-2	\$20.26
290750017-3	\$20.26
290750018-4	\$20.26
290750019-5	\$20.26
290750020-5	\$20.26
290750021-6	\$20.26
290750022-7	\$20.26
290750023-8	\$20.26
290750024-9	\$20.26
290750025-0	\$20.26
290750026-1	\$20.26
290750027-2	\$20.26
290751001-1	\$20.26
290751002-2	\$20.26
290751003-3	\$20.26
290751004-4	\$20.26
290751005-5	\$20.26
290751006-6	\$20.26
290751007-7	\$20.26
290751008-8	\$20.26
290751009-9	\$20.26

APN	Assessment
290751010-9	\$20.26



Zone 138  
FY 2023-2024 Assessments

<b>APN</b>
727030044-5
727030045-6

<b>Assessment</b>
\$13,495.39
\$14,597.06

Zone 145  
FY 2023-2024 Assessments

<b>APN</b>	<b>Assessment</b>
305170038-9	\$1,188.17
305170045-5	\$250.80
305170046-6	\$170.86
305170049-9	\$279.02
305170050-9	\$221.02
305170051-0	\$219.45
305170052-1	\$120.70
305170053-2	\$17.24
305170054-3	\$32.92
305170055-4	\$148.91
305170057-6	\$1,683.50

Zone 146  
FY 2023-2024 Assessments

<b>APN</b>
247081028-0
247081033-4

<b>Assessment</b>
\$921.68
\$502.73

Zone 148  
FY 2023-2024 Assessments

APN
393070017-4

Assessment
\$484.00

Zone 149  
FY 2023-2024 Assessments

APN
607040078-0

Assessment
\$2,068.95

Zone 152  
FY 2023-2024 Assessments

APN
283180038-9

Assessment
\$634.42

Zone 153  
FY 2023-2024 Assessments

APN
371142012-1

Assessment
\$549.35

Zone 154  
FY 2023-2024 Assessments

APN
966040043-2

Assessment
\$4,015.93



Zone 155  
FY 2023-2024 Assessments

APN
963070013-7

Assessment
\$847.93

Zone 157  
FY 2023-2024 Assessments

APN
943260056-7

Assessment
\$9,519.00

Zone 160  
FY 2023-2024 Assessments

APN
576080022-6

Assessment
\$489.47

Zone 161  
FY 2023-2024 Assessments

APN	Assessment
321130053-6	\$403.34
321130054-7	\$384.14
321130055-8	\$393.74
321130056-9	\$417.75
321130057-0	\$984.35
321130058-1	\$537.79
321130059-2	\$1,810.24
321130060-2	\$2,266.40

# Zone 162

## FY 2023-2024 Assessments

APN	Assessment	APN	Assessment	APN	Assessment
964530001-4	\$134.51	964532012-0	\$134.51	964534005-0	\$134.51
964530002-5	\$134.51	964532013-1	\$134.51	964534006-1	\$134.51
964530003-6	\$134.51	964532014-2	\$134.51	964534007-2	\$134.51
964530004-7	\$134.51	964532015-3	\$134.51	964534008-3	\$134.51
964530005-8	\$134.51	964532016-4	\$134.51	964534009-4	\$134.51
964530006-9	\$134.51	964532017-5	\$134.51	964534010-4	\$134.51
964530007-0	\$134.51	964532018-6	\$134.51	964534011-5	\$134.51
964530008-1	\$134.51	964532019-7	\$134.51	964534012-6	\$134.51
964530009-2	\$134.51	964532020-7	\$134.51	964534013-7	\$134.51
964531001-7	\$134.51	964533001-3	\$134.51	964534014-8	\$134.51
964531002-8	\$134.51	964533002-4	\$134.51	964534015-9	\$134.51
964531003-9	\$134.51	964533003-5	\$134.51	964534016-0	\$134.51
964531004-0	\$134.51	964533004-6	\$134.51	964534017-1	\$134.51
964531005-1	\$134.51	964533005-7	\$134.51	964534018-2	\$134.51
964531006-2	\$134.51	964533006-8	\$134.51	964534019-3	\$134.51
964531007-3	\$134.51	964533007-9	\$134.51	964534020-3	\$134.51
964531008-4	\$134.51	964533008-0	\$134.51	964534021-4	\$134.51
964531009-5	\$134.51	964533009-1	\$134.51	964534022-5	\$134.51
964531010-5	\$134.51	964533010-1	\$134.51	964534023-6	\$134.51
964531011-6	\$134.51	964533011-2	\$134.51	964534024-7	\$134.51
964531012-7	\$134.51	964533012-3	\$134.51	964535001-9	\$134.51
964531013-8	\$134.51	964533013-4	\$134.51	964535002-0	\$134.51
964531014-9	\$134.51	964533014-5	\$134.51	964535003-1	\$134.51
964531015-0	\$134.51	964533015-6	\$134.51	964535004-2	\$134.51
964531016-1	\$134.51	964533016-7	\$134.51	964535005-3	\$134.51
964531017-2	\$134.51	964533017-8	\$134.51	964535006-4	\$134.51
964531018-3	\$134.51	964533018-9	\$134.51	964535007-5	\$134.51
964532001-0	\$134.51	964533019-0	\$134.51	964535008-6	\$134.51
964532002-1	\$134.51	964533020-0	\$134.51	964535009-7	\$134.51
964532003-2	\$134.51	964533021-1	\$134.51	964535010-7	\$134.51
964532004-3	\$134.51	964533022-2	\$134.51	964535011-8	\$134.51
964532005-4	\$134.51	964533023-3	\$134.51	964535012-9	\$134.51
964532006-5	\$134.51	964533024-4	\$134.51	964535013-0	\$134.51
964532007-6	\$134.51	964533025-5	\$134.51	964540001-5	\$134.51
964532008-7	\$134.51	964534001-6	\$134.51	964540002-6	\$134.51
964532009-8	\$134.51	964534002-7	\$134.51	964540003-7	\$134.51
964532010-8	\$134.51	964534003-8	\$134.51	964540004-8	\$134.51
964532011-9	\$134.51	964534004-9	\$134.51	964540005-9	\$134.51

# Zone 162

## FY 2023-2024 Assessments

APN	Assessment	APN	Assessment	APN	Assessment
964540006-0	\$134.51	964540046-6	\$134.51	964541028-3	\$134.51
964540007-1	\$134.51	964540047-7	\$134.51	964541029-4	\$134.51
964540008-2	\$134.51	964540048-8	\$134.51	964541030-4	\$134.51
964540009-3	\$134.51	964540049-9	\$134.51	964541031-5	\$134.51
964540012-5	\$134.51	964540050-9	\$134.51	964550001-6	\$134.51
964540013-6	\$134.51	964540051-0	\$134.51	964550004-9	\$134.51
964540014-7	\$134.51	964540052-1	\$134.51	964550006-1	\$134.51
964540015-8	\$134.51	964540053-2	\$134.51	964551001-9	\$134.51
964540016-9	\$134.51	964540054-3	\$134.51	964551002-0	\$134.51
964540017-0	\$134.51	964540057-6	\$134.51	964551003-1	\$134.51
964540018-1	\$134.51	964540059-8	\$134.51	964551004-2	\$134.51
964540019-2	\$134.51	964541001-8	\$134.51	964551005-3	\$134.51
964540020-2	\$134.51	964541002-9	\$134.51	964551006-4	\$134.51
964540021-3	\$134.51	964541003-0	\$134.51	964551007-5	\$134.51
964540022-4	\$134.51	964541004-1	\$134.51	964551008-6	\$134.51
964540023-5	\$134.51	964541005-2	\$134.51	964551009-7	\$134.51
964540024-6	\$134.51	964541006-3	\$134.51	964551010-7	\$134.51
964540025-7	\$134.51	964541007-4	\$134.51	964551011-8	\$134.51
964540026-8	\$134.51	964541008-5	\$134.51	964551012-9	\$134.51
964540027-9	\$134.51	964541009-6	\$134.51	964551013-0	\$134.51
964540028-0	\$134.51	964541010-6	\$134.51	964551014-1	\$134.51
964540029-1	\$134.51	964541011-7	\$134.51	964551015-2	\$134.51
964540030-1	\$134.51	964541012-8	\$134.51	964551016-3	\$134.51
964540031-2	\$134.51	964541013-9	\$134.51	964551017-4	\$134.51
964540032-3	\$134.51	964541014-0	\$134.51	964552001-2	\$134.51
964540033-4	\$134.51	964541015-1	\$134.51	964552002-3	\$134.51
964540034-5	\$134.51	964541016-2	\$134.51	964552003-4	\$134.51
964540035-6	\$134.51	964541017-3	\$134.51	964552004-5	\$134.51
964540036-7	\$134.51	964541018-4	\$134.51	964552005-6	\$134.51
964540037-8	\$134.51	964541019-5	\$134.51	964552006-7	\$134.51
964540038-9	\$134.51	964541020-5	\$134.51	964552007-8	\$134.51
964540039-0	\$134.51	964541021-6	\$134.51	964552008-9	\$134.51
964540040-0	\$134.51	964541022-7	\$134.51	964552009-0	\$134.51
964540041-1	\$134.51	964541023-8	\$134.51	964552010-0	\$134.51
964540042-2	\$134.51	964541024-9	\$134.51	964552011-1	\$134.51
964540043-3	\$134.51	964541025-0	\$134.51	964552012-2	\$134.51
964540044-4	\$134.51	964541026-1	\$134.51	964552013-3	\$134.51
964540045-5	\$134.51	964541027-2	\$134.51	964552014-4	\$134.51

Zone 162  
FY 2023-2024 Assessments

APN	Assessment
964552015-5	\$134.51
964552016-6	\$134.51
964552017-7	\$134.51
964552018-8	\$134.51
964552019-9	\$134.51
964552020-9	\$134.51
964552021-0	\$134.51
964552022-1	\$134.51
964552023-2	\$134.51
964552024-3	\$134.51
964552025-4	\$134.51
964552026-5	\$134.51
964552027-6	\$134.51
964552028-7	\$134.51
964552029-8	\$134.51
964552030-8	\$134.51
964553001-5	\$134.51
964553002-6	\$134.51
964553003-7	\$134.51
964553004-8	\$134.51
964553005-9	\$134.51

Zone 164  
FY 2023-2024 Assessments

APN
942250054-7

Assessment
\$2,443.83



Zone 166  
FY 2023-2024 Assessments

APN
751350018-8

Assessment
\$871.47

# Zone 168

## FY 2023-2024 Assessments

APN	Assessment	APN	Assessment	APN	Assessment
290680001-2	\$77.31	290681015-8	\$77.31	290691018-2	\$77.31
290680002-3	\$77.31	290681016-9	\$77.31	290691019-3	\$77.31
290680003-4	\$77.31	290681017-0	\$77.31	290691020-3	\$77.31
290680004-5	\$77.31	290681018-1	\$77.31	290691021-4	\$77.31
290680005-6	\$77.31	290682001-8	\$77.31	290691022-5	\$77.31
290680006-7	\$77.31	290682002-9	\$77.31	290691023-6	\$77.31
290680007-8	\$77.31	290682003-0	\$77.31	290691024-7	\$77.31
290680008-9	\$77.31	290682004-1	\$77.31	290691025-8	\$77.31
290680009-0	\$77.31	290690001-3	\$77.31	290691026-9	\$77.31
290680010-0	\$77.31	290690002-4	\$77.31	290691027-0	\$77.31
290680011-1	\$77.31	290690003-5	\$77.31	290691028-1	\$77.31
290680012-2	\$77.31	290690004-6	\$77.31	290691029-2	\$77.31
290680013-3	\$77.31	290690005-7	\$77.31	290691030-2	\$77.31
290680014-4	\$77.31	290690006-8	\$77.31	290691031-3	\$77.31
290680015-5	\$77.31	290690007-9	\$77.31	290691032-4	\$77.31
290680016-6	\$77.31	290690008-0	\$77.31	290691033-5	\$77.31
290680017-7	\$77.31	290690009-1	\$77.31	290691034-6	\$77.31
290680018-8	\$77.31	290690010-1	\$77.31	290692001-9	\$77.31
290680019-9	\$77.31	290690011-2	\$77.31	290692002-0	\$77.31
290680020-9	\$77.31	290690012-3	\$77.31	290692003-1	\$77.31
290680021-0	\$77.31	290690015-6	\$77.31	290692004-2	\$77.31
290680022-1	\$77.31	290691001-6	\$77.31	290692005-3	\$77.31
290680023-2	\$77.31	290691002-7	\$77.31	290692006-4	\$77.31
290680024-3	\$77.31	290691003-8	\$77.31	290692007-5	\$77.31
290681001-5	\$77.31	290691004-9	\$77.31	290692008-6	\$77.31
290681002-6	\$77.31	290691005-0	\$77.31	290692009-7	\$77.31
290681003-7	\$77.31	290691006-1	\$77.31	290692010-7	\$77.31
290681004-8	\$77.31	290691007-2	\$77.31	290692011-8	\$77.31
290681005-9	\$77.31	290691008-3	\$77.31	290692012-9	\$77.31
290681006-0	\$77.31	290691009-4	\$77.31	290692013-0	\$77.31
290681007-1	\$77.31	290691010-4	\$77.31	290692014-1	\$77.31
290681008-2	\$77.31	290691011-5	\$77.31	290692015-2	\$77.31
290681009-3	\$77.31	290691012-6	\$77.31	290692016-3	\$77.31
290681010-3	\$77.31	290691013-7	\$77.31	290692017-4	\$77.31
290681011-4	\$77.31	290691014-8	\$77.31	290692018-5	\$77.31
290681012-5	\$77.31	290691015-9	\$77.31	290692019-6	\$77.31
290681013-6	\$77.31	290691016-0	\$77.31	290692020-6	\$77.31
290681014-7	\$77.31	290691017-1	\$77.31	290692021-7	\$77.31

# Zone 168

## FY 2023-2024 Assessments

APN	Assessment	APN	Assessment	APN	Assessment
290692022-8	\$77.31	290710001-4	\$77.31	290730016-0	\$77.31
290692023-9	\$77.31	290710002-5	\$77.31	290730017-1	\$77.31
290700001-3	\$77.31	290710003-6	\$77.31	290730018-2	\$77.31
290700002-4	\$77.31	290710004-7	\$77.31	290730019-3	\$77.31
290700003-5	\$77.31	290710005-8	\$77.31	290730020-3	\$77.31
290700004-6	\$77.31	290710006-9	\$77.31	290730021-4	\$77.31
290700005-7	\$77.31	290710007-0	\$77.31	290740001-7	\$77.31
290700006-8	\$77.31	290710008-1	\$77.31	290740002-8	\$77.31
290700007-9	\$77.31	290710009-2	\$77.31	290740003-9	\$77.31
290700008-0	\$77.31	290710010-2	\$77.31	290740004-0	\$77.31
290700009-1	\$77.31	290720001-5	\$77.31	290740005-1	\$77.31
290700010-1	\$77.31	290720002-6	\$77.31	290740006-2	\$77.31
290700011-2	\$77.31	290720003-7	\$77.31	290740007-3	\$77.31
290700012-3	\$77.31	290720004-8	\$77.31	290740008-4	\$77.31
290700013-4	\$77.31	290720005-9	\$77.31	290740009-5	\$77.31
290700014-5	\$77.31	290720006-0	\$77.31	290740010-5	\$77.31
290700015-6	\$77.31	290720007-1	\$77.31	290740011-6	\$77.31
290700016-7	\$77.31	290720008-2	\$77.31	290740012-7	\$77.31
290700017-8	\$77.31	290720009-3	\$77.31	290740013-8	\$77.31
290700018-9	\$77.31	290720010-3	\$77.31	290740014-9	\$77.31
290700019-0	\$77.31	290720011-4	\$77.31	290740015-0	\$77.31
290700020-0	\$77.31	290720012-5	\$77.31	290740016-1	\$77.31
290700021-1	\$77.31	290720013-6	\$77.31	290740017-2	\$77.31
290700022-2	\$77.31	290730001-6	\$77.31	290740018-3	\$77.31
290700023-3	\$77.31	290730002-7	\$77.31	290740019-4	\$77.31
290700024-4	\$77.31	290730003-8	\$77.31	290740020-4	\$77.31
290700025-5	\$77.31	290730004-9	\$77.31	290741001-0	\$77.31
290700026-6	\$77.31	290730005-0	\$77.31	290741002-1	\$77.31
290700027-7	\$77.31	290730006-1	\$77.31	290741003-2	\$77.31
290700028-8	\$77.31	290730007-2	\$77.31	290741004-3	\$77.31
290701001-6	\$77.31	290730008-3	\$77.31	290741005-4	\$77.31
290701002-7	\$77.31	290730009-4	\$77.31	290741006-5	\$77.31
290701003-8	\$77.31	290730010-4	\$77.31	290741007-6	\$77.31
290701004-9	\$77.31	290730011-5	\$77.31	290741008-7	\$77.31
290701005-0	\$77.31	290730012-6	\$77.31	290741009-8	\$77.31
290701006-1	\$77.31	290730013-7	\$77.31	290750001-8	\$77.31
290701007-2	\$77.31	290730014-8	\$77.31	290750002-9	\$77.31
290701008-3	\$77.31	290730015-9	\$77.31	290750003-0	\$77.31

## Zone 168 FY 2023-2024 Assessments

APN	Assessment
290750004-1	\$77.31
290750005-2	\$77.31
290750006-3	\$77.31
290750007-4	\$77.31
290750008-5	\$77.31
290750009-6	\$77.31
290750010-6	\$77.31
290750011-7	\$77.31
290750012-8	\$77.31
290750013-9	\$77.31
290750014-0	\$77.31
290750015-1	\$77.31
290750016-2	\$77.31
290750017-3	\$77.31
290750018-4	\$77.31
290750019-5	\$77.31
290750020-5	\$77.31
290750021-6	\$77.31
290750022-7	\$77.31
290750023-8	\$77.31
290750024-9	\$77.31
290750025-0	\$77.31
290750026-1	\$77.31
290750027-2	\$77.31
290751001-1	\$77.31
290751002-2	\$77.31
290751003-3	\$77.31
290751004-4	\$77.31
290751005-5	\$77.31
290751006-6	\$77.31
290751007-7	\$77.31
290751008-8	\$77.31
290751009-9	\$77.31
290751010-9	\$77.31

Zone 171  
FY 2023-2024 Assessments

APN	Assessment
963060072-9	\$2,635.09
963060073-0	\$2,103.00
963060074-1	\$76.01
963060075-2	\$1,672.27
963060083-9	\$1,697.61
963060084-0	\$2,863.13

# Zone 172

## FY 2023-2024 Assessments

APN	Assessment	APN	Assessment	APN	Assessment
480650001-8	\$119.63	480652008-1	\$119.63	480661015-5	\$119.63
480650002-9	\$119.63	480652009-2	\$119.63	480661016-6	\$119.63
480650003-0	\$119.63	480653001-7	\$119.63	480661017-7	\$119.63
480650004-1	\$119.63	480653002-8	\$119.63	480661018-8	\$119.63
480650005-2	\$119.63	480653003-9	\$119.63	480661019-9	\$119.63
480650006-3	\$119.63	480653004-0	\$119.63	480661020-9	\$119.63
480650007-4	\$119.63	480653005-1	\$119.63	480661021-0	\$119.63
480650008-5	\$119.63	480653006-2	\$119.63	480661022-1	\$119.63
480650009-6	\$119.63	480653008-4	\$119.63	480661023-2	\$119.63
480650010-6	\$119.63	480660001-9	\$119.63	480661024-3	\$119.63
480650011-7	\$119.63	480660002-0	\$119.63	480661025-4	\$119.63
480650012-8	\$119.63	480660003-1	\$119.63	480661026-5	\$119.63
480650013-9	\$119.63	480660004-2	\$119.63	480661027-6	\$119.63
480650014-0	\$119.63	480660005-3	\$119.63	480661028-7	\$119.63
480650015-1	\$119.63	480660006-4	\$119.63	480661029-8	\$119.63
480650016-2	\$119.63	480660007-5	\$119.63	480661030-8	\$119.63
480650017-3	\$119.63	480660008-6	\$119.63	480661031-9	\$119.63
480650018-4	\$119.63	480660009-7	\$119.63	480670002-1	\$119.63
480650019-5	\$119.63	480660010-7	\$119.63	480670003-2	\$119.63
480650020-5	\$119.63	480660011-8	\$119.63	480670004-3	\$119.63
480650021-6	\$119.63	480660012-9	\$119.63	480670005-4	\$119.63
480650022-7	\$119.63	480660013-0	\$119.63	480670006-5	\$119.63
480650023-8	\$119.63	480660014-1	\$119.63	480670007-6	\$119.63
480650024-9	\$119.63	480660015-2	\$119.63	480670008-7	\$119.63
480650025-0	\$119.63	480661001-2	\$119.63	480670009-8	\$119.63
480651001-1	\$119.63	480661002-3	\$119.63	480670010-8	\$119.63
480651002-2	\$119.63	480661003-4	\$119.63	480670011-9	\$119.63
480651003-3	\$119.63	480661004-5	\$119.63	480670012-0	\$119.63
480651004-4	\$119.63	480661005-6	\$119.63	480670013-1	\$119.63
480651005-5	\$119.63	480661006-7	\$119.63	480670014-2	\$119.63
480651006-6	\$119.63	480661007-8	\$119.63	480670015-3	\$119.63
480652001-4	\$119.63	480661008-9	\$119.63	480670016-4	\$119.63
480652002-5	\$119.63	480661009-0	\$119.63	480670017-5	\$119.63
480652003-6	\$119.63	480661010-0	\$119.63	480670018-6	\$119.63
480652004-7	\$119.63	480661011-1	\$119.63	480670019-7	\$119.63
480652005-8	\$119.63	480661012-2	\$119.63	480670020-7	\$119.63
480652006-9	\$119.63	480661013-3	\$119.63	480670021-8	\$119.63
480652007-0	\$119.63	480661014-4	\$119.63	480670022-9	\$119.63

# Zone 172

## FY 2023-2024 Assessments

APN	Assessment	APN	Assessment	APN	Assessment
480670023-0	\$119.63	480681001-4	\$119.63	480681039-9	\$119.63
480670024-1	\$119.63	480681002-5	\$119.63	480681040-9	\$119.63
480670025-2	\$119.63	480681003-6	\$119.63	480681041-0	\$119.63
480670026-3	\$119.63	480681004-7	\$119.63	480681042-1	\$119.63
480670032-8	\$119.63	480681005-8	\$119.63	480681043-2	\$119.63
480671001-3	\$119.63	480681006-9	\$119.63	480681044-3	\$119.63
480671002-4	\$119.63	480681007-0	\$119.63	480681045-4	\$119.63
480671003-5	\$119.63	480681008-1	\$119.63	480681046-5	\$119.63
480671004-6	\$119.63	480681009-2	\$119.63	480681047-6	\$119.63
480671005-7	\$119.63	480681010-2	\$119.63	480681048-7	\$119.63
480671006-8	\$119.63	480681011-3	\$119.63	480681049-8	\$119.63
480680001-1	\$119.63	480681012-4	\$119.63	480681050-8	\$119.63
480680002-2	\$119.63	480681013-5	\$119.63	480681051-9	\$119.63
480680003-3	\$119.63	480681014-6	\$119.63	480681052-0	\$119.63
480680004-4	\$119.63	480681015-7	\$119.63	480690001-2	\$119.63
480680005-5	\$119.63	480681016-8	\$119.63	480690002-3	\$119.63
480680006-6	\$119.63	480681017-9	\$119.63	480690003-4	\$119.63
480680007-7	\$119.63	480681018-0	\$119.63	480690004-5	\$119.63
480680008-8	\$119.63	480681019-1	\$119.63	480690005-6	\$119.63
480680009-9	\$119.63	480681020-1	\$119.63	480690006-7	\$119.63
480680010-9	\$119.63	480681021-2	\$119.63	480690007-8	\$119.63
480680011-0	\$119.63	480681022-3	\$119.63	480690008-9	\$119.63
480680012-1	\$119.63	480681023-4	\$119.63	480690009-0	\$119.63
480680013-2	\$119.63	480681024-5	\$119.63	480690010-0	\$119.63
480680014-3	\$119.63	480681025-6	\$119.63	480690011-1	\$119.63
480680015-4	\$119.63	480681026-7	\$119.63	480690012-2	\$119.63
480680016-5	\$119.63	480681027-8	\$119.63	480690013-3	\$119.63
480680017-6	\$119.63	480681028-9	\$119.63	480691001-5	\$119.63
480680018-7	\$119.63	480681029-0	\$119.63	480691002-6	\$119.63
480680019-8	\$119.63	480681030-0	\$119.63	480691003-7	\$119.63
480680020-8	\$119.63	480681031-1	\$119.63	480691004-8	\$119.63
480680021-9	\$119.63	480681032-2	\$119.63	480691005-9	\$119.63
480680022-0	\$119.63	480681033-3	\$119.63	480691006-0	\$119.63
480680023-1	\$119.63	480681034-4	\$119.63	480691007-1	\$119.63
480680024-2	\$119.63	480681035-5	\$119.63	480691008-2	\$119.63
480680025-3	\$119.63	480681036-6	\$119.63	480691009-3	\$119.63
480680026-4	\$119.63	480681037-7	\$119.63	480691010-3	\$119.63
480680027-5	\$119.63	480681038-8	\$119.63	480691011-4	\$119.63

# Zone 172

## FY 2023-2024 Assessments

APN	Assessment	APN	Assessment	APN	Assessment
480691012-5	\$119.63	480700017-7	\$119.63	480710016-7	\$119.63
480691013-6	\$119.63	480700018-8	\$119.63	480710017-8	\$119.63
480691014-7	\$119.63	480700019-9	\$119.63	480710018-9	\$119.63
480691015-8	\$119.63	480700020-9	\$119.63	480710019-0	\$119.63
480691016-9	\$119.63	480700021-0	\$119.63	480710020-0	\$119.63
480691017-0	\$119.63	480700022-1	\$119.63	480710021-1	\$119.63
480691018-1	\$119.63	480700023-2	\$119.63	480710022-2	\$119.63
480691019-2	\$119.63	480700024-3	\$119.63	480710023-3	\$119.63
480691020-2	\$119.63	480700025-4	\$119.63	480710024-4	\$119.63
480691021-3	\$119.63	480700026-5	\$119.63	480710025-5	\$119.63
480692001-8	\$119.63	480700027-6	\$119.63	480710026-6	\$119.63
480692002-9	\$119.63	480700028-7	\$119.63	480710027-7	\$119.63
480692003-0	\$119.63	480700029-8	\$119.63	480710028-8	\$119.63
480692004-1	\$119.63	480700030-8	\$119.63	480720001-4	\$119.63
480692005-2	\$119.63	480700031-9	\$119.63	480720002-5	\$119.63
480692006-3	\$119.63	480701001-5	\$119.63	480720003-6	\$119.63
480693001-1	\$119.63	480701002-6	\$119.63	480720004-7	\$119.63
480693002-2	\$119.63	480701003-7	\$119.63	480720005-8	\$119.63
480693003-3	\$119.63	480701004-8	\$119.63	480720006-9	\$119.63
480693004-4	\$119.63	480701005-9	\$119.63	480720007-0	\$119.63
480693005-5	\$119.63	480701006-0	\$119.63	480720008-1	\$119.63
480693006-6	\$119.63	480701007-1	\$119.63	480720009-2	\$119.63
480700001-2	\$119.63	480701008-2	\$119.63	480720010-2	\$119.63
480700002-3	\$119.63	480701009-3	\$119.63	480720011-3	\$119.63
480700003-4	\$119.63	480710001-3	\$119.63	480720012-4	\$119.63
480700004-5	\$119.63	480710002-4	\$119.63	480720013-5	\$119.63
480700005-6	\$119.63	480710003-5	\$119.63	480720014-6	\$119.63
480700006-7	\$119.63	480710004-6	\$119.63	480720015-7	\$119.63
480700007-8	\$119.63	480710005-7	\$119.63	480720016-8	\$119.63
480700008-9	\$119.63	480710006-8	\$119.63	480720017-9	\$119.63
480700009-0	\$119.63	480710007-9	\$119.63	480720018-0	\$119.63
480700010-0	\$119.63	480710008-0	\$119.63	480720019-1	\$119.63
480700011-1	\$119.63	480710009-1	\$119.63	480720020-1	\$119.63
480700012-2	\$119.63	480710011-2	\$119.63	480720021-2	\$119.63
480700013-3	\$119.63	480710012-3	\$119.63	480720022-3	\$119.63
480700014-4	\$119.63	480710013-4	\$119.63	480720023-4	\$119.63
480700015-5	\$119.63	480710014-5	\$119.63	480720024-5	\$119.63
480700016-6	\$119.63	480710015-6	\$119.63	480720025-6	\$119.63



# Zone 172

## FY 2023-2024 Assessments

APN	Assessment	APN	Assessment	APN	Assessment
480720026-7	\$119.63	480722011-9	\$119.63	480732007-7	\$119.63
480720027-8	\$119.63	480722012-0	\$119.63	480732008-8	\$119.63
480720028-9	\$119.63	480722013-1	\$119.63	480732009-9	\$119.63
480720029-0	\$119.63	480722014-2	\$119.63	480732010-9	\$119.63
480720030-0	\$119.63	480730001-5	\$119.63	480732011-0	\$119.63
480720031-1	\$119.63	480730002-6	\$119.63	480732012-1	\$119.63
480720032-2	\$119.63	480730003-7	\$119.63	480732013-2	\$119.63
480721001-7	\$119.63	480730004-8	\$119.63	480732014-3	\$119.63
480721002-8	\$119.63	480730005-9	\$119.63	480732015-4	\$119.63
480721003-9	\$119.63	480730006-0	\$119.63	480732016-5	\$119.63
480721004-0	\$119.63	480730007-1	\$119.63	480732017-6	\$119.63
480721005-1	\$119.63	480730008-2	\$119.63	480732018-7	\$119.63
480721006-2	\$119.63	480730009-3	\$119.63	480732019-8	\$119.63
480721007-3	\$119.63	480730010-3	\$119.63	480740001-6	\$119.63
480721008-4	\$119.63	480730011-4	\$119.63	480740002-7	\$119.63
480721009-5	\$119.63	480730012-5	\$119.63	480740003-8	\$119.63
480721010-5	\$119.63	480730013-6	\$119.63	480740004-9	\$119.63
480721011-6	\$119.63	480730014-7	\$119.63	480740005-0	\$119.63
480721012-7	\$119.63	480730015-8	\$119.63	480740006-1	\$119.63
480721013-8	\$119.63	480730016-9	\$119.63	480740007-2	\$119.63
480721014-9	\$119.63	480731002-9	\$119.63	480740008-3	\$119.63
480721015-0	\$119.63	480731003-0	\$119.63	480740009-4	\$119.63
480721016-1	\$119.63	480731004-1	\$119.63	480740010-4	\$119.63
480721017-2	\$119.63	480731005-2	\$119.63	480740011-5	\$119.63
480721018-3	\$119.63	480731006-3	\$119.63	480740012-6	\$119.63
480721019-4	\$119.63	480731007-4	\$119.63	480740013-7	\$119.63
480721020-4	\$119.63	480731008-5	\$119.63	480740014-8	\$119.63
480721021-5	\$119.63	480731009-6	\$119.63	480740015-9	\$119.63
480722001-0	\$119.63	480731010-6	\$119.63	480740016-0	\$119.63
480722002-1	\$119.63	480731011-7	\$119.63	480740017-1	\$119.63
480722003-2	\$119.63	480731012-8	\$119.63	480740018-2	\$119.63
480722004-3	\$119.63	480731013-9	\$119.63	480740019-3	\$119.63
480722005-4	\$119.63	480732001-1	\$119.63	480740020-3	\$119.63
480722006-5	\$119.63	480732002-2	\$119.63	480740021-4	\$119.63
480722007-6	\$119.63	480732003-3	\$119.63	480740022-5	\$119.63
480722008-7	\$119.63	480732004-4	\$119.63	480740023-6	\$119.63
480722009-8	\$119.63	480732005-5	\$119.63	480740024-7	\$119.63
480722010-8	\$119.63	480732006-6	\$119.63	480740025-8	\$119.63

## Zone 172 FY 2023-2024 Assessments

APN	Assessment
480740026-9	\$119.63
480740027-0	\$119.63
480740028-1	\$119.63
480740029-2	\$119.63
480740030-2	\$119.63
480740031-3	\$119.63
480740032-4	\$119.63
480740033-5	\$119.63
480740034-6	\$119.63
480741001-9	\$119.63
480741002-0	\$119.63
480741003-1	\$119.63
480741004-2	\$119.63
480741005-3	\$119.63
480741006-4	\$119.63
480741007-5	\$119.63
480741008-6	\$119.63
480741009-7	\$119.63
480741010-7	\$119.63
480741011-8	\$119.63
480741012-9	\$119.63
480741013-0	\$119.63
480741014-1	\$119.63
480741015-2	\$119.63
480741016-3	\$119.63
480741017-4	\$119.63
480741018-5	\$119.63
480741019-6	\$119.63
480741020-6	\$119.63
480741021-7	\$119.63
480741022-8	\$119.63
480741023-9	\$119.63
480741024-0	\$119.63
480741025-1	\$119.63
480741026-2	\$119.63
480741027-3	\$119.63
480741028-4	\$119.63
480741029-5	\$119.63

APN	Assessment
480741030-5	\$119.63
480741031-6	\$119.63
480741032-7	\$119.63
480741033-8	\$119.63
480741034-9	\$119.63
480741035-0	\$119.63
480741036-1	\$119.63
480741037-2	\$119.63

Zone 174  
FY 2023-2024 Assessments

APN	Assessment
295310054-1	\$9,387.57
295310055-2	\$912.30
295310056-3	\$4,993.32
295310058-5	\$2,496.66
295310059-6	\$492.64
295310061-7	\$76.03
295310062-8	\$33.45
295310063-9	\$139.89
295310064-0	\$115.56
295310065-1	\$352.76

Zone 175  
FY 2023-2024 Assessments

APN
519110044-1

Assessment
\$5,022.44

Zone 180  
FY 2023-2024 Assessments

APN
314110075-2
314260017-4

Assessment
\$1,436.82
\$1,436.82

## Zone 187 FY 2023-2024 Assessments

APN	Assessment	APN	Assessment	APN	Assessment
964600001-0	\$80.17	964610007-7	\$80.17	964612003-9	\$80.17
964600002-1	\$80.17	964610008-8	\$80.17	964612004-0	\$80.17
964600003-2	\$80.17	964610009-9	\$80.17	964612005-1	\$80.17
964600004-3	\$80.17	964610010-9	\$80.17	964612006-2	\$80.17
964600005-4	\$80.17	964610011-0	\$80.17	964612007-3	\$80.17
964600006-5	\$80.17	964610012-1	\$80.17	964612008-4	\$80.17
964601001-3	\$80.17	964610013-2	\$80.17	964612009-5	\$80.17
964601002-4	\$80.17	964610014-3	\$80.17	964612010-5	\$80.17
964601003-5	\$80.17	964610015-4	\$80.17	964612011-6	\$80.17
964601004-6	\$80.17	964610016-5	\$80.17	964612012-7	\$80.17
964601005-7	\$80.17	964610017-6	\$80.17	964612013-8	\$80.17
964601006-8	\$80.17	964610018-7	\$80.17	964612014-9	\$80.17
964601007-9	\$80.17	964610019-8	\$80.17	964612015-0	\$80.17
964601008-0	\$80.17	964610020-8	\$80.17	964612016-1	\$80.17
964601009-1	\$80.17	964610021-9	\$80.17	964612017-2	\$80.17
964601010-1	\$80.17	964610022-0	\$80.17	964612018-3	\$80.17
964601011-2	\$80.17	964610023-1	\$80.17	964612019-4	\$80.17
964601012-3	\$80.17	964610024-2	\$80.17	964612020-4	\$80.17
964601013-4	\$80.17	964610025-3	\$80.17	964612021-5	\$80.17
964601014-5	\$80.17	964610026-4	\$80.17	964612022-6	\$80.17
964601015-6	\$80.17	964610027-5	\$80.17	964612023-7	\$80.17
964601016-7	\$80.17	964610028-6	\$80.17	964612024-8	\$80.17
964601017-8	\$80.17	964610029-7	\$80.17	964612025-9	\$80.17
964601018-9	\$80.17	964610030-7	\$80.17	964612026-0	\$80.17
964601019-0	\$80.17	964610031-8	\$80.17	964612027-1	\$80.17
964601020-0	\$80.17	964610032-9	\$80.17	964612028-2	\$80.17
964601021-1	\$80.17	964610033-0	\$80.17	964612029-3	\$80.17
964601022-2	\$80.17	964610034-1	\$80.17		
964601023-3	\$80.17	964610035-2	\$80.17		
964601024-4	\$80.17	964610036-3	\$80.17		
964601025-5	\$80.17	964611001-4	\$80.17		
964601026-6	\$80.17	964611002-5	\$80.17		
964610001-1	\$80.17	964611003-6	\$80.17		
964610002-2	\$80.17	964611004-7	\$80.17		
964610003-3	\$80.17	964611005-8	\$80.17		
964610004-4	\$80.17	964611006-9	\$80.17		
964610005-5	\$80.17	964612001-7	\$80.17		
964610006-6	\$80.17	964612002-8	\$80.17		

Zone 188  
FY 2023-2024 Assessments

APN
549153024-5

Assessment
\$8,604.95

## Zone 190 FY 2023-2024 Assessments

APN	Assessment
476420001-6	\$29.22
476420002-7	\$29.22
476420003-8	\$29.22
476420004-9	\$29.22
476420005-0	\$29.22
476420006-1	\$29.22
476420007-2	\$29.22
476420009-4	\$29.22
476420010-4	\$29.22
476420011-5	\$29.22
476420012-6	\$29.22
476421001-9	\$29.22
476421002-0	\$29.22
476421003-1	\$29.22
476421004-2	\$29.22
476421005-3	\$29.22
476421006-4	\$29.22
476421007-5	\$29.22
476421008-6	\$29.22
476422001-2	\$29.22
476422002-3	\$29.22
476422003-4	\$29.22
476422004-5	\$29.22
476422005-6	\$29.22
476422006-7	\$29.22
476422007-8	\$29.22
476422008-9	\$29.22
476422009-0	\$29.22
476422010-0	\$29.22
476422011-1	\$29.22
476422012-2	\$29.22
476422013-3	\$29.22
476423001-5	\$29.22
476423002-6	\$29.22
476423003-7	\$29.22
476423004-8	\$29.22
476423005-9	\$29.22
476423006-0	\$29.22

APN	Assessment
476423007-1	\$29.22
476423008-2	\$29.22
476423009-3	\$29.22



# Zone 191 FY 2023-2024 Assessments

APN	Assessment
963080014-9	\$1,112.46
963080015-0	\$1,731.86
963080016-1	\$2,434.46
963080017-2	\$2,040.02
963080020-4	\$798.13
963080021-5	\$1,392.88
963080022-6	\$1,836.63
963080023-7	\$816.62
963080024-8	\$838.20
963080025-9	\$1,100.13
963081001-0	\$135.59
963081002-1	\$135.59
963081003-2	\$135.59
963081004-3	\$135.59
963081005-4	\$135.59
963081006-5	\$135.59
963081007-6	\$135.59
963081008-7	\$135.59
963081009-8	\$135.59
963081010-8	\$135.59
963081012-0	\$114.02
963081013-1	\$114.02
963081014-2	\$114.02
963081015-3	\$114.02
963081016-4	\$114.02
963081017-5	\$114.02
963081018-6	\$114.02
963081019-7	\$114.02
963081020-7	\$114.02
963081021-8	\$114.02
963081022-9	\$114.02
963081023-0	\$114.02
963081024-1	\$114.02
963081025-2	\$114.02
963081026-3	\$114.02
963081027-4	\$114.02

Zone 192  
FY 2023-2024 Assessments

APN	Assessment
274040031-3	\$280.34
274040034-6	\$480.59
274040047-8	\$545.66
274040049-0	\$655.80
274040050-0	\$355.43

Zone 193  
FY 2023-2024 Assessments

APN	Assessment
305180057-7	\$1,514.71
305180058-8	\$1,452.81
305180059-9	\$253.23
305180060-9	\$215.72
305270078-4	\$444.56
305270079-5	\$2,537.96
305270080-5	\$751.26
305270081-6	\$108.80
305270082-7	\$2,143.10

# Zone 195 FY 2023-2024 Assessments

<b>APN</b>	<b>Assessment</b>
269480001-8	\$297.10
269480002-9	\$297.10
269480003-0	\$297.10
269480004-1	\$297.10
269480005-2	\$297.10
269480006-3	\$297.10
269480007-4	\$297.10
269480008-5	\$297.10
269480009-6	\$297.10
269480010-6	\$297.10
269480011-7	\$297.10
269480012-8	\$297.10
269480013-9	\$297.10
269480014-0	\$297.10
269480015-1	\$297.10
269480016-2	\$297.10
269480017-3	\$297.10
269480018-4	\$297.10
269480019-5	\$297.10
269490023-9	\$297.10
269490024-0	\$297.10
269490025-1	\$297.10
269490026-2	\$297.10
269490027-3	\$297.10
269490028-4	\$297.10
269490029-5	\$297.10
269490030-5	\$297.10
269490031-6	\$297.10
269490032-7	\$297.10
269490033-8	\$297.10
269490034-9	\$297.10
269490035-0	\$297.10

Zone 197  
FY 2023-2024 Assessments

<b>APN</b>
458103040-9
458103041-0
458103042-1

<b>Assessment</b>
\$563.94
\$563.94
\$563.94

Zone 198  
FY 2023-2024 Assessments

APN
295310069-5

Assessment
\$8,034.62

# Zone 199

## FY 2023-2024 Assessments

APN	Assessment	APN	Assessment	APN	Assessment
476450001-9	\$79.05	476451015-5	\$79.05	476452019-2	\$79.05
476450002-0	\$79.05	476451016-6	\$79.05	476452020-2	\$79.05
476450003-1	\$79.05	476451017-7	\$79.05	476452021-3	\$79.05
476450004-2	\$79.05	476451018-8	\$79.05	476452022-4	\$79.05
476450005-3	\$79.05	476451019-9	\$79.05	476452023-5	\$79.05
476450006-4	\$79.05	476451020-9	\$79.05	476452024-6	\$79.05
476450007-5	\$79.05	476451021-0	\$79.05	476452025-7	\$79.05
476450008-6	\$79.05	476451022-1	\$79.05	476452026-8	\$79.05
476450009-7	\$79.05	476451023-2	\$79.05	476460001-0	\$79.05
476450010-7	\$79.05	476451024-3	\$79.05	476460002-1	\$79.05
476450011-8	\$79.05	476451025-4	\$79.05	476460003-2	\$79.05
476450012-9	\$79.05	476451026-5	\$79.05	476460004-3	\$79.05
476450013-0	\$79.05	476451027-6	\$79.05	476460005-4	\$79.05
476450014-1	\$79.05	476451028-7	\$79.05	476460006-5	\$79.05
476450015-2	\$79.05	476451029-8	\$79.05	476460007-6	\$79.05
476450016-3	\$79.05	476451030-8	\$79.05	476460008-7	\$79.05
476450017-4	\$79.05	476451031-9	\$79.05	476460009-8	\$79.05
476450018-5	\$79.05	476451032-0	\$79.05	476460010-8	\$79.05
476450019-6	\$79.05	476451033-1	\$79.05	476460011-9	\$79.05
476450020-6	\$79.05	476451034-2	\$79.05	476460012-0	\$79.05
476450021-7	\$79.05	476452001-5	\$79.05	476460013-1	\$79.05
476450022-8	\$79.05	476452002-6	\$79.05	476460014-2	\$79.05
476450023-9	\$79.05	476452003-7	\$79.05	476460015-3	\$79.05
476450024-0	\$79.05	476452004-8	\$79.05	476460016-4	\$79.05
476451001-2	\$79.05	476452005-9	\$79.05	476460017-5	\$79.05
476451002-3	\$79.05	476452006-0	\$79.05	476460018-6	\$79.05
476451003-4	\$79.05	476452007-1	\$79.05	476461001-3	\$79.05
476451004-5	\$79.05	476452008-2	\$79.05	476461002-4	\$79.05
476451005-6	\$79.05	476452009-3	\$79.05	476461003-5	\$79.05
476451006-7	\$79.05	476452010-3	\$79.05	476461004-6	\$79.05
476451007-8	\$79.05	476452011-4	\$79.05	476461005-7	\$79.05
476451008-9	\$79.05	476452012-5	\$79.05	476461006-8	\$79.05
476451009-0	\$79.05	476452013-6	\$79.05	476461007-9	\$79.05
476451010-0	\$79.05	476452014-7	\$79.05	476461008-0	\$79.05
476451011-1	\$79.05	476452015-8	\$79.05	476461009-1	\$79.05
476451012-2	\$79.05	476452016-9	\$79.05	476461010-1	\$79.05
476451013-3	\$79.05	476452017-0	\$79.05	476461011-2	\$79.05
476451014-4	\$79.05	476452018-1	\$79.05	476461012-3	\$79.05

Zone 199  
FY 2023-2024 Assessments

<b>APN</b>	<b>Assessment</b>
476461013-4	\$79.05
476461014-5	\$79.05
476461015-6	\$79.05
476462001-1	\$79.05
476462002-2	\$79.05
476462003-3	\$79.05
476462004-4	\$79.05
476462005-5	\$79.05
476462006-6	\$79.05
476462007-7	\$79.05
476462008-8	\$79.05
476462009-9	\$79.05
476462010-9	\$79.05
476462011-0	\$79.05
476462012-1	\$79.05
476462013-2	\$79.05
476462014-3	\$79.05
476462015-4	\$79.05



## Zone 200 FY 2023-2024 Assessments

APN	Assessment	APN	Assessment	APN	Assessment
748440001-6	\$165.27	748440039-1	\$165.27	748440081-8	\$165.27
748440002-7	\$165.27	748440040-1	\$165.27	748440082-9	\$165.27
748440003-8	\$165.27	748440041-2	\$165.27	748440083-0	\$165.27
748440004-9	\$165.27	748440042-3	\$165.27	748440093-9	\$165.27
748440005-0	\$165.27	748440043-4	\$165.27	748440094-0	\$165.27
748440006-1	\$165.27	748440044-5	\$165.27	748440095-1	\$165.27
748440007-2	\$165.27	748440045-6	\$165.27	748440096-2	\$165.27
748440008-3	\$165.27	748440046-7	\$165.27	748450001-7	\$165.27
748440009-4	\$165.27	748440047-8	\$165.27	748450002-8	\$165.27
748440010-4	\$165.27	748440048-9	\$165.27	748450003-9	\$165.27
748440011-5	\$165.27	748440049-0	\$165.27	748450004-0	\$165.27
748440012-6	\$165.27	748440050-0	\$165.27	748450005-1	\$165.27
748440013-7	\$165.27	748440051-1	\$165.27	748450006-2	\$165.27
748440014-8	\$165.27	748440052-2	\$165.27	748450007-3	\$165.27
748440015-9	\$165.27	748440053-3	\$165.27	748450008-4	\$165.27
748440016-0	\$165.27	748440054-4	\$165.27	748450009-5	\$165.27
748440017-1	\$165.27	748440055-5	\$165.27	748450010-5	\$165.27
748440018-2	\$165.27	748440056-6	\$165.27	748450011-6	\$165.27
748440019-3	\$165.27	748440057-7	\$165.27	748450012-7	\$165.27
748440020-3	\$165.27	748440058-8	\$165.27	748450013-8	\$165.27
748440021-4	\$165.27	748440059-9	\$165.27	748450014-9	\$165.27
748440022-5	\$165.27	748440060-9	\$165.27	748450015-0	\$165.27
748440023-6	\$165.27	748440061-0	\$165.27	748450016-1	\$165.27
748440024-7	\$165.27	748440062-1	\$165.27	748450017-2	\$165.27
748440025-8	\$165.27	748440063-2	\$165.27	748450018-3	\$165.27
748440026-9	\$165.27	748440064-3	\$165.27	748450019-4	\$165.27
748440027-0	\$165.27	748440065-4	\$165.27	748450020-4	\$165.27
748440028-1	\$165.27	748440066-5	\$165.27	748450021-5	\$165.27
748440029-2	\$165.27	748440067-6	\$165.27	748450022-6	\$165.27
748440030-2	\$165.27	748440068-7	\$165.27	748450023-7	\$165.27
748440031-3	\$165.27	748440069-8	\$165.27	748450024-8	\$165.27
748440032-4	\$165.27	748440070-8	\$165.27	748450025-9	\$165.27
748440033-5	\$165.27	748440071-9	\$165.27	748450026-0	\$165.27
748440034-6	\$165.27	748440072-0	\$165.27	748450027-1	\$165.27
748440035-7	\$165.27	748440073-1	\$165.27	748450028-2	\$165.27
748440036-8	\$165.27	748440074-2	\$165.27	748450029-3	\$165.27
748440037-9	\$165.27	748440079-7	\$165.27	748450030-3	\$165.27
748440038-0	\$165.27	748440080-7	\$165.27	748450031-4	\$165.27

Zone 200  
FY 2023-2024 Assessments

<b>APN</b>	<b>Assessment</b>	<b>APN</b>	<b>Assessment</b>	<b>APN</b>	<b>Assessment</b>
748450032-5	\$165.27	748460012-8	\$165.27	748460050-2	\$165.27
748450033-6	\$165.27	748460013-9	\$165.27	748460051-3	\$165.27
748450034-7	\$165.27	748460014-0	\$165.27	748460052-4	\$165.27
748450035-8	\$165.27	748460015-1	\$165.27	748460053-5	\$165.27
748450036-9	\$165.27	748460016-2	\$165.27	748460054-6	\$165.27
748450037-0	\$165.27	748460017-3	\$165.27	748460055-7	\$165.27
748450038-1	\$165.27	748460018-4	\$165.27	748460056-8	\$165.27
748450039-2	\$165.27	748460019-5	\$165.27	748460057-9	\$165.27
748450040-2	\$165.27	748460020-5	\$165.27	748460058-0	\$165.27
748450041-3	\$165.27	748460021-6	\$165.27	748460059-1	\$165.27
748450042-4	\$165.27	748460022-7	\$165.27	748460060-1	\$165.27
748450043-5	\$165.27	748460023-8	\$165.27	748460061-2	\$165.27
748450044-6	\$165.27	748460024-9	\$165.27		
748450045-7	\$165.27	748460025-0	\$165.27		
748450046-8	\$165.27	748460026-1	\$165.27		
748450047-9	\$165.27	748460027-2	\$165.27		
748450048-0	\$165.27	748460028-3	\$165.27		
748450049-1	\$165.27	748460029-4	\$165.27		
748450050-1	\$165.27	748460030-4	\$165.27		
748450051-2	\$165.27	748460031-5	\$165.27		
748450052-3	\$165.27	748460032-6	\$165.27		
748450053-4	\$165.27	748460033-7	\$165.27		
748450054-5	\$165.27	748460034-8	\$165.27		
748450055-6	\$165.27	748460035-9	\$165.27		
748450056-7	\$165.27	748460036-0	\$165.27		
748450057-8	\$165.27	748460037-1	\$165.27		
748450058-9	\$165.27	748460038-2	\$165.27		
748460001-8	\$165.27	748460039-3	\$165.27		
748460002-9	\$165.27	748460040-3	\$165.27		
748460003-0	\$165.27	748460041-4	\$165.27		
748460004-1	\$165.27	748460042-5	\$165.27		
748460005-2	\$165.27	748460043-6	\$165.27		
748460006-3	\$165.27	748460044-7	\$165.27		
748460007-4	\$165.27	748460045-8	\$165.27		
748460008-5	\$165.27	748460046-9	\$165.27		
748460009-6	\$165.27	748460047-0	\$165.27		
748460010-6	\$165.27	748460048-1	\$165.27		
748460011-7	\$165.27	748460049-2	\$165.27		

Zone 202  
FY 2023-2024 Assessments

APN	Assessment
297080011-6	\$895.83
297080013-8	\$875.35
297080015-0	\$3,983.46
297080016-1	\$1,674.23

Zone 204  
FY 2023-2024 Assessments

APN	Assessment
314310010-1	\$158.42
314310016-7	\$231.47
314310019-0	\$2,348.99
317110066-5	\$321.24
317110068-7	\$183.06
317110075-3	\$376.68
317110076-4	\$505.18

Zone 206  
FY 2023-2024 Assessments

APN
297100094-2
297100095-3

Assessment
\$454.12
\$2,445.29

Zone 207  
FY 2023-2024 Assessments

APN	Assessment
279530033-4	\$710.53
279530067-5	\$935.60
279530068-6	\$414.84
279530069-7	\$494.28
279530070-7	\$613.43

# Zone 211

## FY 2023-2024 Assessments

APN	Assessment	APN	Assessment	APN	Assessment
466400001-1	\$171.44	466401011-3	\$171.44	466410010-0	\$171.44
466400002-2	\$171.44	466401012-4	\$171.44	466410011-1	\$171.44
466400003-3	\$171.44	466401013-5	\$171.44	466410012-2	\$171.44
466400004-4	\$171.44	466402001-7	\$171.44	466410013-3	\$171.44
466400005-5	\$171.44	466402002-8	\$171.44	466410014-4	\$171.44
466400006-6	\$171.44	466402003-9	\$171.44	466410015-5	\$171.44
466400007-7	\$171.44	466402004-0	\$171.44	466410016-6	\$171.44
466400008-8	\$171.44	466402005-1	\$171.44	466410017-7	\$171.44
466400009-9	\$171.44	466402006-2	\$171.44	466410018-8	\$171.44
466400010-9	\$171.44	466402007-3	\$171.44	466410019-9	\$171.44
466400011-0	\$171.44	466402008-4	\$171.44	466410020-9	\$171.44
466400012-1	\$171.44	466402009-5	\$171.44	466410021-0	\$171.44
466400013-2	\$171.44	466402010-5	\$171.44	466410022-1	\$171.44
466400014-3	\$171.44	466402011-6	\$171.44	466411001-5	\$171.44
466400015-4	\$171.44	466402012-7	\$171.44	466411002-6	\$171.44
466400016-5	\$171.44	466402013-8	\$171.44	466411003-7	\$171.44
466400017-6	\$171.44	466403001-0	\$171.44	466412001-8	\$171.44
466400018-7	\$171.44	466403002-1	\$171.44	466412002-9	\$171.44
466400019-8	\$171.44	466403003-2	\$171.44	466412003-0	\$171.44
466400020-8	\$171.44	466403004-3	\$171.44	466412004-1	\$171.44
466400021-9	\$171.44	466403005-4	\$171.44	466412005-2	\$171.44
466400022-0	\$171.44	466403006-5	\$171.44	466412006-3	\$171.44
466400023-1	\$171.44	466403007-6	\$171.44	466412007-4	\$171.44
466400024-2	\$171.44	466403008-7	\$171.44	466412008-5	\$171.44
466400025-3	\$171.44	466403009-8	\$171.44	466412009-6	\$171.44
466400026-4	\$171.44	466403010-8	\$171.44	466412010-6	\$171.44
466400027-5	\$171.44	466403011-9	\$171.44	466412011-7	\$171.44
466400028-6	\$171.44	466403012-0	\$171.44	466412012-8	\$171.44
466401001-4	\$171.44	466403013-1	\$171.44	466412013-9	\$171.44
466401002-5	\$171.44	466410001-2	\$171.44	466412014-0	\$171.44
466401003-6	\$171.44	466410002-3	\$171.44	466412015-1	\$171.44
466401004-7	\$171.44	466410003-4	\$171.44	466412016-2	\$171.44
466401005-8	\$171.44	466410004-5	\$171.44	466412017-3	\$171.44
466401006-9	\$171.44	466410005-6	\$171.44	466412018-4	\$171.44
466401007-0	\$171.44	466410006-7	\$171.44	466412019-5	\$171.44
466401008-1	\$171.44	466410007-8	\$171.44	466412020-5	\$171.44
466401009-2	\$171.44	466410008-9	\$171.44	466412021-6	\$171.44
466401010-2	\$171.44	466410009-0	\$171.44	466412022-7	\$171.44

# Zone 211

## FY 2023-2024 Assessments

APN	Assessment	APN	Assessment	APN	Assessment
466412023-8	\$171.44	466420036-5	\$171.44	466430010-2	\$171.44
466412024-9	\$171.44	466420037-6	\$171.44	466430011-3	\$171.44
466412025-0	\$171.44	466421001-6	\$171.44	466430012-4	\$171.44
466412026-1	\$171.44	466421002-7	\$171.44	466430013-5	\$171.44
466412027-2	\$171.44	466421003-8	\$171.44	466430014-6	\$171.44
466412028-3	\$171.44	466421004-9	\$171.44	466431001-7	\$171.44
466412029-4	\$171.44	466421005-0	\$171.44	466431002-8	\$171.44
466420001-3	\$171.44	466421006-1	\$171.44	466431003-9	\$171.44
466420002-4	\$171.44	466421007-2	\$171.44	466431004-0	\$171.44
466420003-5	\$171.44	466421008-3	\$171.44	466431005-1	\$171.44
466420004-6	\$171.44	466421009-4	\$171.44	466431006-2	\$171.44
466420005-7	\$171.44	466421010-4	\$171.44	466431007-3	\$171.44
466420006-8	\$171.44	466421011-5	\$171.44	466431008-4	\$171.44
466420007-9	\$171.44	466421012-6	\$171.44	466431009-5	\$171.44
466420008-0	\$171.44	466422001-9	\$171.44	466431010-5	\$171.44
466420009-1	\$171.44	466422002-0	\$171.44	466431011-6	\$171.44
466420010-1	\$171.44	466422003-1	\$171.44	466431012-7	\$171.44
466420011-2	\$171.44	466422004-2	\$171.44	466431013-8	\$171.44
466420012-3	\$171.44	466422005-3	\$171.44	466431014-9	\$171.44
466420013-4	\$171.44	466422006-4	\$171.44	466431015-0	\$171.44
466420014-5	\$171.44	466422007-5	\$171.44	466432001-0	\$171.44
466420015-6	\$171.44	466422008-6	\$171.44	466432002-1	\$171.44
466420016-7	\$171.44	466422009-7	\$171.44	466432003-2	\$171.44
466420017-8	\$171.44	466422010-7	\$171.44	466432004-3	\$171.44
466420018-9	\$171.44	466422014-1	\$171.44	466432005-4	\$171.44
466420019-0	\$171.44	466422015-2	\$171.44	466432006-5	\$171.44
466420020-0	\$171.44	466422016-3	\$171.44	466432007-6	\$171.44
466420021-1	\$171.44	466422017-4	\$171.44	466432008-7	\$171.44
466420022-2	\$171.44	466422018-5	\$171.44	466432009-8	\$171.44
466420023-3	\$171.44	466430001-4	\$171.44	466432010-8	\$171.44
466420024-4	\$171.44	466430002-5	\$171.44	466432011-9	\$171.44
466420025-5	\$171.44	466430003-6	\$171.44	466432012-0	\$171.44
466420026-6	\$171.44	466430004-7	\$171.44	466432013-1	\$171.44
466420031-0	\$171.44	466430005-8	\$171.44	466432014-2	\$171.44
466420032-1	\$171.44	466430006-9	\$171.44	466432015-3	\$171.44
466420033-2	\$171.44	466430007-0	\$171.44	466432016-4	\$171.44
466420034-3	\$171.44	466430008-1	\$171.44	466432017-5	\$171.44
466420035-4	\$171.44	466430009-2	\$171.44	466432018-6	\$171.44



# Zone 211

## FY 2023-2024 Assessments

APN	Assessment	APN	Assessment	APN	Assessment
466432019-7	\$171.44	466440011-4	\$171.44	466441020-5	\$171.44
466432020-7	\$171.44	466440012-5	\$171.44	466441021-6	\$171.44
466433001-3	\$171.44	466440013-6	\$171.44	466442001-1	\$171.44
466433002-4	\$171.44	466440014-7	\$171.44	466442002-2	\$171.44
466433003-5	\$171.44	466440015-8	\$171.44	466442003-3	\$171.44
466433004-6	\$171.44	466440016-9	\$171.44	466442004-4	\$171.44
466433005-7	\$171.44	466440017-0	\$171.44	466442005-5	\$171.44
466433006-8	\$171.44	466440018-1	\$171.44	466442006-6	\$171.44
466433007-9	\$171.44	466440019-2	\$171.44	466442007-7	\$171.44
466433008-0	\$171.44	466440020-2	\$171.44	466442008-8	\$171.44
466433009-1	\$171.44	466440021-3	\$171.44	466442009-9	\$171.44
466433010-1	\$171.44	466440022-4	\$171.44	466442010-9	\$171.44
466433011-2	\$171.44	466440023-5	\$171.44	466442011-0	\$171.44
466433012-3	\$171.44	466440024-6	\$171.44	466442012-1	\$171.44
466433013-4	\$171.44	466440025-7	\$171.44	466442013-2	\$171.44
466433014-5	\$171.44	466440026-8	\$171.44	466442014-3	\$171.44
466434001-6	\$171.44	466440027-9	\$171.44	466442015-4	\$171.44
466434002-7	\$171.44	466440028-0	\$171.44	466442016-5	\$171.44
466434003-8	\$171.44	466440029-1	\$171.44	466442017-6	\$171.44
466434004-9	\$171.44	466441001-8	\$171.44	466442018-7	\$171.44
466434005-0	\$171.44	466441002-9	\$171.44	466442019-8	\$171.44
466434006-1	\$171.44	466441003-0	\$171.44	466442020-8	\$171.44
466434007-2	\$171.44	466441004-1	\$171.44	466442021-9	\$171.44
466434008-3	\$171.44	466441005-2	\$171.44	466443001-4	\$171.44
466434009-4	\$171.44	466441006-3	\$171.44	466443002-5	\$171.44
466434010-4	\$171.44	466441007-4	\$171.44	466443003-6	\$171.44
466434011-5	\$171.44	466441008-5	\$171.44	466443004-7	\$171.44
466434012-6	\$171.44	466441009-6	\$171.44	466443005-8	\$171.44
466440001-5	\$171.44	466441010-6	\$171.44	466443006-9	\$171.44
466440002-6	\$171.44	466441011-7	\$171.44	466443007-0	\$171.44
466440003-7	\$171.44	466441012-8	\$171.44	466443008-1	\$171.44
466440004-8	\$171.44	466441013-9	\$171.44	466443009-2	\$171.44
466440005-9	\$171.44	466441014-0	\$171.44	466443010-2	\$171.44
466440006-0	\$171.44	466441015-1	\$171.44	466443011-3	\$171.44
466440007-1	\$171.44	466441016-2	\$171.44	466443012-4	\$171.44
466440008-2	\$171.44	466441017-3	\$171.44	466443013-5	\$171.44
466440009-3	\$171.44	466441018-4	\$171.44	466443014-6	\$171.44
466440010-3	\$171.44	466441019-5	\$171.44	466450001-6	\$171.44

# Zone 211

## FY 2023-2024 Assessments

APN	Assessment	APN	Assessment	APN	Assessment
466450002-7	\$171.44	466453003-7	\$171.44	466461005-4	\$171.44
466450003-8	\$171.44	466453004-8	\$171.44	466461006-5	\$171.44
466450004-9	\$171.44	466453005-9	\$171.44	466461007-6	\$171.44
466450005-0	\$171.44	466453006-0	\$171.44	466461008-7	\$171.44
466450006-1	\$171.44	466453007-1	\$171.44	466461009-8	\$171.44
466450007-2	\$171.44	466453008-2	\$171.44	466461010-8	\$171.44
466450008-3	\$171.44	466453009-3	\$171.44	466461011-9	\$171.44
466450009-4	\$171.44	466453010-3	\$171.44	466461012-0	\$171.44
466450010-4	\$171.44	466453011-4	\$171.44	466462001-3	\$171.44
466450011-5	\$171.44	466453012-5	\$171.44	466462002-4	\$171.44
466450012-6	\$171.44	466453013-6	\$171.44	466462003-5	\$171.44
466450013-7	\$171.44	466453014-7	\$171.44	466462004-6	\$171.44
466450014-8	\$171.44	466453015-8	\$171.44	466462005-7	\$171.44
466450015-9	\$171.44	466453016-9	\$171.44	466462006-8	\$171.44
466450016-0	\$171.44	466454001-8	\$171.44	466462007-9	\$171.44
466451001-9	\$171.44	466454002-9	\$171.44	466462008-0	\$171.44
466451002-0	\$171.44	466454003-0	\$171.44	466462009-1	\$171.44
466451003-1	\$171.44	466454004-1	\$171.44	466462010-1	\$171.44
466451004-2	\$171.44	466454005-2	\$171.44	466462011-2	\$171.44
466451005-3	\$171.44	466454006-3	\$171.44	466462012-3	\$171.44
466451006-4	\$171.44	466454007-4	\$171.44	466462013-4	\$171.44
466451007-5	\$171.44	466454008-5	\$171.44	466462014-5	\$171.44
466451008-6	\$171.44	466454009-6	\$171.44	466462015-6	\$171.44
466451009-7	\$171.44	466460001-7	\$171.44	466462016-7	\$171.44
466451010-7	\$171.44	466460002-8	\$171.44	466462017-8	\$171.44
466451011-8	\$171.44	466460003-9	\$171.44	466462018-9	\$171.44
466451012-9	\$171.44	466460004-0	\$171.44	466463001-6	\$171.44
466452001-2	\$171.44	466460005-1	\$171.44	466463002-7	\$171.44
466452002-3	\$171.44	466460006-2	\$171.44	466463003-8	\$171.44
466452003-4	\$171.44	466460007-3	\$171.44	466463004-9	\$171.44
466452004-5	\$171.44	466460008-4	\$171.44	466463005-0	\$171.44
466452005-6	\$171.44	466460009-5	\$171.44	466463006-1	\$171.44
466452006-7	\$171.44	466460010-5	\$171.44	466463007-2	\$171.44
466452007-8	\$171.44	466460011-6	\$171.44	466463008-3	\$171.44
466452008-9	\$171.44	466461001-0	\$171.44	466463009-4	\$171.44
466452009-0	\$171.44	466461002-1	\$171.44	466463010-4	\$171.44
466453001-5	\$171.44	466461003-2	\$171.44	466463011-5	\$171.44
466453002-6	\$171.44	466461004-3	\$171.44	466463012-6	\$171.44

## Zone 211 FY 2023-2024 Assessments

APN	Assessment	APN	Assessment	APN	Assessment
466463013-7	\$171.44	466470021-6	\$171.44	466472005-8	\$171.44
466463014-8	\$171.44	466470022-7	\$171.44	466472006-9	\$171.44
466463015-9	\$171.44	466470023-8	\$171.44	466472007-0	\$171.44
466463016-0	\$171.44	466470024-9	\$171.44	466472008-1	\$171.44
466463017-1	\$171.44	466470025-0	\$171.44	466472009-2	\$171.44
466463018-2	\$171.44	466470026-1	\$171.44		
466464001-9	\$171.44	466470027-2	\$171.44		
466464002-0	\$171.44	466470028-3	\$171.44		
466464003-1	\$171.44	466470029-4	\$171.44		
466464004-2	\$171.44	466470030-4	\$171.44		
466464005-3	\$171.44	466470031-5	\$171.44		
466464006-4	\$171.44	466470032-6	\$171.44		
466464007-5	\$171.44	466470033-7	\$171.44		
466464008-6	\$171.44	466470034-8	\$171.44		
466464009-7	\$171.44	466470035-9	\$171.44		
466464010-7	\$171.44	466470036-0	\$171.44		
466464011-8	\$171.44	466470037-1	\$171.44		
466464012-9	\$171.44	466470038-2	\$171.44		
466470001-8	\$171.44	466470039-3	\$171.44		
466470002-9	\$171.44	466471001-1	\$171.44		
466470003-0	\$171.44	466471002-2	\$171.44		
466470004-1	\$171.44	466471003-3	\$171.44		
466470005-2	\$171.44	466471004-4	\$171.44		
466470006-3	\$171.44	466471005-5	\$171.44		
466470007-4	\$171.44	466471006-6	\$171.44		
466470008-5	\$171.44	466471007-7	\$171.44		
466470009-6	\$171.44	466471008-8	\$171.44		
466470010-6	\$171.44	466471009-9	\$171.44		
466470011-7	\$171.44	466471010-9	\$171.44		
466470012-8	\$171.44	466471011-0	\$171.44		
466470013-9	\$171.44	466471012-1	\$171.44		
466470014-0	\$171.44	466471013-2	\$171.44		
466470015-1	\$171.44	466471014-3	\$171.44		
466470016-2	\$171.44	466471015-4	\$171.44		
466470017-3	\$171.44	466472001-4	\$171.44		
466470018-4	\$171.44	466472002-5	\$171.44		
466470019-5	\$171.44	466472003-6	\$171.44		
466470020-5	\$171.44	466472004-7	\$171.44		

Zone 213  
FY 2023-2024 Assessments

APN
573260034-2
573260035-3

Assessment
\$2,132.90
\$13,204.46

Zone 214  
FY 2023-2024 Assessments

APN	Assessment
290130003-4	\$179.45
290130004-5	\$1,015.19
290130005-6	\$1,143.37
290130006-7	\$61.53
290130052-8	\$235.85
290130087-0	\$7,167.83
290130088-1	\$563.99
290130089-2	\$1,604.81

Zone 215  
FY 2023-2024 Assessments

<b>APN</b>	<b>Assessment</b>
480990001-9	\$7,062.50
480990002-0	\$7,062.50
480990003-1	\$7,062.50
480990004-2	\$1,312.60
480990005-3	\$7,062.50
480990006-4	\$492.22
480990007-5	\$7,062.50
480990008-6	\$608.90
480990009-7	\$7,062.50
480990010-7	\$900.59
480990011-8	\$7,062.50
480990012-9	\$459.41
480990013-0	\$7,062.50
480990014-1	\$568.79
480990015-2	\$608.90

# Zone 216 FY 2023-2024 Assessments

<b>APN</b>	<b>Assessment</b>
115301033-9	\$394.72
115301034-0	\$690.75
115301035-1	\$148.02
115301036-2	\$910.54
115301037-3	\$188.39
115301038-4	\$560.68
115301039-5	\$596.56
115301040-5	\$219.78
115301041-6	\$255.67
115301042-7	\$726.63
115301044-9	\$453.03
115301045-0	\$421.63
115301046-1	\$228.76
115301047-2	\$574.13

Zone 218  
FY 2023-2024 Assessments

APN	Assessment
951220003-4	\$397.15
951220004-5	\$397.15
951220005-6	\$397.15
951220006-7	\$397.15
951220007-8	\$397.15
951220008-9	\$397.15
951220009-0	\$397.15
951220010-0	\$397.15
951220011-1	\$397.15
951220012-2	\$397.15
951220013-3	\$397.15
951220014-4	\$397.15
951220015-5	\$397.15
951220016-6	\$397.15
951220017-7	\$397.15
951220018-8	\$397.15



# Zone 220

## FY 2023-2024 Assessments

APN	Assessment	APN	Assessment	APN	Assessment
964780001-7	\$88.40	964781011-9	\$88.40	964790006-3	\$88.40
964780002-8	\$88.40	964781012-0	\$88.40	964790007-4	\$88.40
964780003-9	\$88.40	964781013-1	\$88.40	964790008-5	\$88.40
964780004-0	\$88.40	964781014-2	\$88.40	964790009-6	\$88.40
964780005-1	\$88.40	964781015-3	\$88.40	964790010-6	\$88.40
964780006-2	\$88.40	964781016-4	\$88.40	964790011-7	\$88.40
964780007-3	\$88.40	964781017-5	\$88.40	964790012-8	\$88.40
964780008-4	\$88.40	964781018-6	\$88.40	964790013-9	\$88.40
964780009-5	\$88.40	964781019-7	\$88.40	964790014-0	\$88.40
964780010-5	\$88.40	964781020-7	\$88.40	964790015-1	\$88.40
964780011-6	\$88.40	964781021-8	\$88.40	964790016-2	\$88.40
964780012-7	\$88.40	964781022-9	\$88.40	964790017-3	\$88.40
964780013-8	\$88.40	964781023-0	\$88.40	964790018-4	\$88.40
964780014-9	\$88.40	964781024-1	\$88.40	964790019-5	\$88.40
964780015-0	\$88.40	964781025-2	\$88.40	964790020-5	\$88.40
964780016-1	\$88.40	964781026-3	\$88.40	964790021-6	\$88.40
964780017-2	\$88.40	964781027-4	\$88.40	964790022-7	\$88.40
964780018-3	\$88.40	964781028-5	\$88.40	964790023-8	\$88.40
964780019-4	\$88.40	964781029-6	\$88.40	964790024-9	\$88.40
964780020-4	\$88.40	964781030-6	\$88.40	964790025-0	\$88.40
964780021-5	\$88.40	964781031-7	\$88.40	964790026-1	\$88.40
964780022-6	\$88.40	964781032-8	\$88.40	964790027-2	\$88.40
964780023-7	\$88.40	964781033-9	\$88.40	964790028-3	\$88.40
964780024-8	\$88.40	964781034-0	\$88.40	964790029-4	\$88.40
964780025-9	\$88.40	964781035-1	\$88.40	964790030-4	\$88.40
964780026-0	\$88.40	964781036-2	\$88.40	964790031-5	\$88.40
964780027-1	\$88.40	964781037-3	\$88.40	964790032-6	\$88.40
964780028-2	\$88.40	964781038-4	\$88.40	964790033-7	\$88.40
964781001-0	\$88.40	964781039-5	\$88.40	964790034-8	\$88.40
964781002-1	\$88.40	964781040-5	\$88.40	964791001-1	\$88.40
964781003-2	\$88.40	964781041-6	\$88.40	964791002-2	\$88.40
964781004-3	\$88.40	964781042-7	\$88.40	964791003-3	\$88.40
964781005-4	\$88.40	964781043-8	\$88.40	964791004-4	\$88.40
964781006-5	\$88.40	964790001-8	\$88.40	964791005-5	\$88.40
964781007-6	\$88.40	964790002-9	\$88.40	964791006-6	\$88.40
964781008-7	\$88.40	964790003-0	\$88.40	964800001-8	\$88.40
964781009-8	\$88.40	964790004-1	\$88.40	964800002-9	\$88.40
964781010-8	\$88.40	964790005-2	\$88.40	964800003-0	\$88.40

# Zone 220

## FY 2023-2024 Assessments

APN	Assessment
964800004-1	\$88.40
964800005-2	\$88.40
964800006-3	\$88.40
964800007-4	\$88.40
964800008-5	\$88.40
964800009-6	\$88.40
964800010-6	\$88.40
964800011-7	\$88.40
964800012-8	\$88.40
964800013-9	\$88.40
964800014-0	\$88.40
964800015-1	\$88.40
964800016-2	\$88.40
964800017-3	\$88.40
964800018-4	\$88.40
964800019-5	\$88.40
964800020-5	\$88.40
964800021-6	\$88.40
964800022-7	\$88.40
964800023-8	\$88.40
964800024-9	\$88.40
964800025-0	\$88.40
964800026-1	\$88.40
964800027-2	\$88.40
964800028-3	\$88.40
964800029-4	\$88.40
964800030-4	\$88.40
964800031-5	\$88.40
964800032-6	\$88.40
964800033-7	\$88.40
964800034-8	\$88.40
964801001-1	\$88.40
964801002-2	\$88.40
964801003-3	\$88.40
964801004-4	\$88.40
964801005-5	\$88.40
964801006-6	\$88.40
964801007-7	\$88.40

APN	Assessment
964801008-8	\$88.40
964801009-9	\$88.40
964801010-9	\$88.40
964801011-0	\$88.40
964801012-1	\$88.40
964801013-2	\$88.40
964801014-3	\$88.40
964801015-4	\$88.40

## APPENDIX A – ZONE BUDGETS

### Appendix A – Zone Budgets

Budget information provided by Riverside County Transportation and Land Management Agency staff.

(Zone Budgets begin on the following page)

**LANDSCAPING AND LIGHTING MAINTENANCE DISTRICT NO. 89-1 CONSOLIDATED  
FISCAL YEAR 2023-24  
ANNUAL BUDGET  
ZONE 100**

<b>Maintenance Improvement</b>	<b>Projected Annual Cost</b>	<b>No. of Parcel(s)</b>	<b>Cost Per Parcel</b>
Backflow Certification	\$75.00	37	\$2.03
Calsense Subscription & Monitoring	\$292.69	37	\$7.91
Stormwater Runoff Catch Basin Filters	\$1,638.00	37	\$44.27
Landscaping/Trails	\$8,552.25	37	\$231.14
Tree Trimming	\$2,729.04	37	\$73.76
Water	\$3,916.03	37	\$105.84
Field Inspection/Management	\$5,853.79	37	\$158.21
Repair and Replacement	\$5,626.48	37	\$152.07
<b>Total Maintenance Improvement Costs</b>	<b>\$28,683.29</b>	<b>Cost Per Parcel</b>	<b>\$775.22</b>

<b>Incidental</b>	<b>Projected Annual Cost</b>	<b>No. of Parcel(s)</b>	<b>Cost Per Parcel</b>
Administrative Costs	\$2,926.90	37	\$79.11
Contingency	\$3,512.28	37	\$94.93
Capital Improvements	\$2,250.59	37	\$60.83
<b>Total Incidental Costs</b>	<b>\$8,689.77</b>	<b>Cost Per Parcel</b>	<b>\$234.86</b>

**Total Projected Costs    \$37,373.06    Cost Per Parcel    \$1,010.08**

**Maximum Annual Assessment FY 23-24    \$36,853.78**  
**Maximum Per Parcel Annual Assessment FY 23-24    \$996.04**

**Projected Annual Assessment FY 23-24    \$36,853.78**  
**Projected Per Parcel Annual Assessment FY 23-24    \$996.04**

**LANDSCAPING AND LIGHTING MAINTENANCE DISTRICT NO. 89-1 CONSOLIDATED  
FISCAL YEAR 2023-24  
ANNUAL BUDGET  
ZONE 103**

<b>Maintenance Improvement</b>	<b>Projected Annual Cost</b>	<b>No. of Parcel(s)</b>	<b>Cost Per Parcel</b>
Backflow Certification	\$75.00	136	\$0.55
Electricity	\$351.23	136	\$2.58
Graffiti Abatement	\$351.23	136	\$2.58
Landscaping	\$2,809.82	136	\$20.66
Tree Trimming	\$585.38	136	\$4.30
Water	\$1,639.06	136	\$12.05
Field Inspection/Management	\$936.61	136	\$6.89
Repair and Replacement	\$2,926.90	136	\$21.52
<b>Total Maintenance Improvement Costs</b>	<b>\$9,675.22</b>	<b>Cost Per Parcel</b>	<b>\$71.14</b>

<b>Incidental</b>	<b>Projected Annual Cost</b>	<b>No. of Parcel(s)</b>	<b>Cost Per Parcel</b>
Administrative Costs	\$936.61	136	\$6.89
Contingency	\$819.53	136	\$6.03
Capital Improvements	\$0.00	136	\$0.00
<b>Total Incidental Costs</b>	<b>\$1,756.14</b>	<b>Cost Per Parcel</b>	<b>\$12.91</b>

**Total Projected Costs    \$11,431.36    Cost Per Parcel    \$84.05**

**Maximum Annual Assessment FY 23-24    \$9,356.28**  
**Maximum Per Parcel Annual Assessment FY 23-24    \$68.80**

**Projected Annual Assessment FY 23-24    \$9,356.28**  
**Projected Per Parcel Annual Assessment FY 23-24    \$68.80**

**LANDSCAPING AND LIGHTING MAINTENANCE DISTRICT NO. 89-1 CONSOLIDATED  
FISCAL YEAR 2023-24  
ANNUAL BUDGET  
ZONE 109**

<b>Maintenance Improvement</b>	<b>Projected Annual Cost</b>	<b>No. of Parcel(s)</b>	<b>Cost Per Parcel</b>
Traffic Signal #4532 SH-79/Winchester Rd/Pourroy	\$255.95	426	\$0.60
Traffic Signal Leon Rd/Whispering Heights Way	\$1,938.94	426	\$4.55
Traffic Signal Leon Rd/Scott Rd	\$775.58	426	\$1.82
<b>Total Maintenance Improvement Costs</b>	<b>\$2,970.47</b>	<b>Cost Per Parcel</b>	<b>\$6.97</b>

<b>Incidental</b>	<b>Projected Annual Cost</b>	<b>No. of Parcel(s)</b>	<b>Cost Per Parcel</b>
Administrative Costs	\$356.46	426	\$0.84
Contingency	\$712.91	426	\$1.67
<b>Total Incidental Costs</b>	<b>\$1,069.37</b>	<b>Cost Per Parcel</b>	<b>\$2.51</b>

**Total Projected Costs      \$4,039.84      Cost Per Parcel      \$9.48**

**Maximum Annual Assessment FY 23-24      \$4,029.04**  
**Maximum Per Parcel Annual Assessment FY 23-24      \$9.45**

**Projected Annual Assessment FY 23-24      \$4,029.04**  
**Projected Per Parcel Annual Assessment FY 23-24      \$9.45**

The Leon Rd/Scott Rd traffic signal was assessed at 10% of the total maintenance cost for the County at the time of annexation (\$5,500). The Leon Rd/Whispering Heights Way traffic signal was assessed at 25% of the total maintenance cost at the time of annexation (\$5,500). Both signals are not yet installed but will be 100% owned and maintained by the County. Traffic Signal #4532 (SH-79/Winchester Rd/Pourroy Rd) was assessed at 10% of the total maintenance cost at the time of annexation (\$1,815). The responsibility for this signal is shared by the County (33%) and the State of California (67%). Percentages were based on how much the developments within Zone 109 boundaries would impact the traffic at these intersections.

**LANDSCAPING AND LIGHTING MAINTENANCE DISTRICT NO. 89-1 CONSOLIDATED  
FISCAL YEAR 2023-24  
ANNUAL BUDGET  
ZONE 110**

<b>Maintenance Improvement</b>	<b>Projected Annual Cost</b>	<b>No. of Parcel(s)</b>	<b>Cost Per Parcel</b>
Stormwater Runoff Catch Basin Filters	\$12,138.30	85	\$142.80
Field Inspection/Management	\$1,756.14	85	\$20.66
Repair and Replacement	\$1,404.91	85	\$16.53
<b>Total Maintenance Improvement Costs</b>	<b>\$15,299.35</b>	<b>Cost Per Parcel</b>	<b>\$179.99</b>

<b>Incidental</b>	<b>Projected Annual Cost</b>	<b>No. of Parcel(s)</b>	<b>Cost Per Parcel</b>
Administrative Costs	\$585.38	85	\$6.89
Contingency	\$936.61	85	\$11.02
Capital Improvements	\$0.00	85	\$0.00
<b>Total Incidental Costs</b>	<b>\$1,521.99</b>	<b>Cost Per Parcel</b>	<b>\$17.91</b>

**Total Projected Costs     \$16,821.33     Cost Per Parcel     \$197.90**

**Maximum Annual Assessment FY 23-24     \$11,362.56**  
**Maximum Per Parcel Annual Assessment FY 23-24     \$133.67**

**Projected Annual Assessment FY 23-24     \$11,362.56**  
**Projected Per Parcel Annual Assessment FY 23-24     \$133.67**

Zone 110 is not yet maintained. Should that status remain the same prior to submission of fixed charges to the County of Riverside Auditor-Controller's Office, the assessment for 85 parcels will not be submitted and therefore not collected.

**LANDSCAPING AND LIGHTING MAINTENANCE DISTRICT NO. 89-1 CONSOLIDATED  
FISCAL YEAR 2023-24  
ANNUAL BUDGET  
ZONE 112**

<b>Maintenance Improvement</b>	<b>Projected Annual Cost</b>	<b>No. of Parcel(s)</b>	<b>Cost Per Parcel</b>
Backflow Certification	\$75.00	131	\$0.57
Electricity	\$351.23	131	\$2.68
Graffiti Abatement	\$2,998.51	131	\$22.89
Landscaping/Trails/Fence	\$14,497.09	131	\$110.66
Tree Trimming	\$2,881.43	131	\$22.00
Water	\$4,253.62	131	\$32.47
Field Inspection/Management	\$2,926.90	131	\$22.34
Repair and Replacement	\$8,894.90	131	\$67.90
<b>Total Maintenance Improvement Costs</b>	<b>\$36,878.68</b>	<b>Cost Per Parcel</b>	<b>\$281.52</b>

<b>Incidental</b>	<b>Projected Annual Cost</b>	<b>No. of Parcel(s)</b>	<b>Cost Per Parcel</b>
Administrative Costs	\$5,853.79	131	\$44.69
Contingency	\$6,751.78	131	\$51.54
Capital Improvements	\$13,503.56	131	\$103.08
<b>Total Incidental Costs</b>	<b>\$26,109.13</b>	<b>Cost Per Parcel</b>	<b>\$199.31</b>

**Total Projected Costs      \$62,987.81      Cost Per Parcel      \$480.82**

**Maximum Annual Assessment FY 23-24      \$62,987.81**  
**Maximum Per Parcel Annual Assessment FY 23-24      \$480.82**

**Projected Annual Assessment FY 23-24      \$62,987.81**  
**Projected Per Parcel Annual Assessment FY 23-24      \$480.82**



**LANDSCAPING AND LIGHTING MAINTENANCE DISTRICT NO. 89-1 CONSOLIDATED  
FISCAL YEAR 2023-24  
ANNUAL BUDGET  
ZONE 119**

<b>Maintenance Improvement</b>	<b>Projected Annual Cost</b>	<b>No. of Parcel(s)</b>	<b>Cost Per Parcel</b>
Backflow Certification	\$75.00	5	\$15.00
Electricity	\$351.23	5	\$70.25
Graffiti Abatement	\$175.61	5	\$35.12
Landscaping	\$2,341.52	5	\$468.30
Tree Trimming	\$433.18	5	\$86.64
Water	\$1,404.91	5	\$280.98
Field Inspection/Management	\$585.38	5	\$117.08
Repair and Replacement	\$585.38	5	\$117.08
<b>Total Maintenance Improvement Costs</b>	<b>\$5,952.21</b>	<b>Cost Per Parcel</b>	<b>\$1,190.44</b>

<b>Incidental</b>	<b>Projected Annual Cost</b>	<b>No. of Parcel(s)</b>	<b>Cost Per Parcel</b>
Administrative Costs	\$819.53	5	\$163.91
Contingency	\$585.38	5	\$117.08
Capital Improvements	\$0.00	5	\$0.00
<b>Total Incidental Costs</b>	<b>\$1,404.91</b>	<b>Cost Per Parcel</b>	<b>\$280.98</b>

**Total Projected Costs      \$7,357.12      Cost Per Parcel      \$1,471.42**

**Maximum Annual Assessment FY 23-24      \$6,464.21**  
**Maximum Per Parcel Annual Assessment FY 23-24      \$1,292.83**

**Projected Annual Assessment FY 23-24      \$6,464.21**  
**Projected Per Parcel Annual Assessment FY 23-24      \$1,292.83**

**LANDSCAPING AND LIGHTING MAINTENANCE DISTRICT NO. 89-1 CONSOLIDATED  
FISCAL YEAR 2023-24  
ANNUAL BUDGET  
ZONE 123**

<b>Maintenance Improvement</b>	<b>Projected Annual Cost</b>	<b>No. of Acre(s)</b>	<b>Cost Per Acre</b>
Streetlights	\$585.38	4.86	\$120.45
Traffic Signal #1324 Van Buren Blvd/King Ave	\$1,410.14	4.86	\$290.15
<b>Total Maintenance Improvement Costs</b>	<b>\$1,995.52</b>	<b>Cost Per Acre</b>	<b>\$410.60</b>

<b>Incidental</b>	<b>Projected Annual Cost</b>	<b>No. of Acre(s)</b>	<b>Cost Per Acre</b>
Administrative Costs	\$234.15	4.86	\$48.18
Contingency	\$351.23	4.86	\$72.27
<b>Total Incidental Costs</b>	<b>\$585.38</b>	<b>Cost Per Acre</b>	<b>\$120.45</b>

**Total Projected Costs      \$2,580.90      Cost Per Acre      \$531.05**

**Maximum Annual Assessment FY 23-24      \$2,546.64**  
**Maximum Per Acre Annual Assessment FY 23-24      \$523.99**

**Projected Annual Assessment FY 23-24      \$2,588.24**  
**Projected Per Acre Annual Assessment FY 23-24      \$523.99**

**LANDSCAPING AND LIGHTING MAINTENANCE DISTRICT NO. 89-1 CONSOLIDATED  
FISCAL YEAR 2023-24  
ANNUAL BUDGET  
ZONE 124**

<b>Maintenance Improvement</b>	<b>Projected Annual Cost</b>	<b>No. of Acre(s)</b>	<b>Cost Per Acre</b>
Streetlights	\$643.92	3.4	\$189.39
Traffic Signal #1202 Cajalco Expy/Harvill Ave	\$1,756.14	3.4	\$516.51
<b>Total Maintenance Improvement Costs</b>	<b>\$2,400.06</b>	<b>Cost Per Acre</b>	<b>\$705.90</b>

<b>Incidental</b>	<b>Projected Annual Cost</b>	<b>No. of Acre(s)</b>	<b>Cost Per Acre</b>
Administrative Costs	\$351.23	3.4	\$103.30
Contingency	\$234.15	3.4	\$68.87
<b>Total Incidental Costs</b>	<b>\$585.38</b>	<b>Cost Per Acre</b>	<b>\$172.17</b>

**Total Projected Costs      \$2,985.43      Cost Per Acre      \$878.07**

**Maximum Annual Assessment FY 23-24      \$2,945.08**  
**Maximum Per Acre Annual Assessment FY 23-24      \$866.20**

**Projected Annual Assessment FY 23-24      \$2,945.08**  
**Projected Per Acre Annual Assessment FY 23-24      \$866.20**

**LANDSCAPING AND LIGHTING MAINTENANCE DISTRICT NO. 89-1 CONSOLIDATED  
FISCAL YEAR 2023-24  
ANNUAL BUDGET  
ZONE 135**

<b>Maintenance Improvement</b>	<b>Projected Annual Cost</b>	<b>No. of EDU(s)</b>	<b>Cost Per EDU</b>
Streetlights	\$585.38	323.96	\$1.81
Traffic Signal #1536 DePalma Rd/Santiago Canyon	\$3,484.98	323.96	\$10.76
Traffic Signal #1382 DePalma Rd/Indian Truck Tr	\$1,406.67	323.96	\$4.34
<b>Total Maintenance Improvement Costs</b>	<b>\$5,477.03</b>	<b>Cost Per EDU</b>	<b>\$16.91</b>

<b>Incidental</b>	<b>Projected Annual Cost</b>	<b>No. of EDU(s)</b>	<b>Cost Per EDU</b>
Administrative Costs	\$1,170.76	323.96	\$3.61
Contingency	\$292.69	323.96	\$0.90
<b>Total Incidental Costs</b>	<b>\$1,463.45</b>	<b>Cost Per EDU</b>	<b>\$4.52</b>

**Total Projected Costs      \$6,940.47      Cost Per EDU      \$21.42**

**Maximum Annual Assessment FY 23-24      \$6,565.09**  
**Maximum Per EDU Annual Assessment FY 23-24      \$20.26**

**Projected Annual Assessment FY 23-24      \$6,565.09**  
**Projected Per EDU Annual Assessment FY 23-24      \$20.26**

Traffic Signal #1536 was assessed at 50% of the total maintenance cost at the time of annexation (\$5,500).  
Traffic Signal #1382 was assessed at 20% of the total maintenance cost at the time of annexation (\$5,500).  
Both signals are 100% owned and maintained by the County. Percentages were based on how much the developments within Zone 135 boundaries would impact the traffic at these intersections.

Zone 135 includes future median-like landscaping at the I-15/Indian Truck Trl interchange, which when completed may increase the per EDU assessment by \$290.66, adjusted for inflation. At FY 23-24 this amount would be \$452.30, which when added to the current \$20.26 would be a total of \$472.55.

**LANDSCAPING AND LIGHTING MAINTENANCE DISTRICT NO. 89-1 CONSOLIDATED  
FISCAL YEAR 2023-24  
ANNUAL BUDGET  
ZONE 138**

<b>Maintenance Improvement</b>	<b>Projected Annual Cost</b>	<b>No. of Acre(s)</b>	<b>Cost Per Acre</b>
Calsense Subscription & Monitoring	\$292.69	18.32	\$15.98
Electricity	\$351.23	18.32	\$19.17
Landscaping	\$14,049.10	18.32	\$766.87
Water	\$5,176.36	18.32	\$282.55
Field Inspection/Management	\$2,926.90	18.32	\$159.77
Repair and Replacement	\$2,926.90	18.32	\$159.77
<b>Total Maintenance Improvement Costs</b>	<b>\$25,723.18</b>	<b>Cost Per Acre</b>	<b>\$1,404.10</b>

<b>Incidental</b>	<b>Projected Annual Cost</b>	<b>No. of Acre(s)</b>	<b>Cost Per Acre</b>
Administrative Costs	\$1,756.14	18.32	\$95.86
Contingency	\$1,756.14	18.32	\$95.86
Capital Improvements	\$585.38	18.32	\$31.95
<b>Total Incidental Costs</b>	<b>\$4,097.66</b>	<b>Cost Per Acre</b>	<b>\$223.67</b>

**Total Projected Costs    \$29,820.83            Cost Per Acre    \$1,627.77**

**Maximum Annual Assessment FY 23-24    \$28,031.32**  
**Maximum Per Acre Annual Assessment FY 23-24    \$1,530.09**

**Projected Annual Assessment FY 23-24    \$28,031.32**  
**Projected Per Acre Annual Assessment FY 23-24    \$1,530.09**

**LANDSCAPING AND LIGHTING MAINTENANCE DISTRICT NO. 89-1 CONSOLIDATED  
FISCAL YEAR 2023-24  
ANNUAL BUDGET  
ZONE 145**

	<b>Projected Annual Cost</b>	<b>No. of Acre(s)</b>	<b>Cost Per Acre</b>
<b>Maintenance Improvement</b>			
Traffic Signal #1427 Daytona Cv/Harvill Ave	\$3,837.00	27.87	\$137.67
<b>Total Maintenance Improvement Costs</b>	<b>\$3,837.00</b>	<b>Cost Per Acre</b>	<b>\$137.67</b>

	<b>Projected Annual Cost</b>	<b>No. of Acre(s)</b>	<b>Cost Per Acre</b>
<b>Incidental</b>			
Administrative Costs	\$585.38	27.87	\$21.00
Contingency	\$0.00	27.87	\$0.00
<b>Total Incidental Costs</b>	<b>\$585.38</b>	<b>Cost Per Acre</b>	<b>\$21.00</b>

**Total Projected Costs      \$4,422.38      Cost Per Acre      \$158.68**

**Maximum Annual Assessment FY 23-24      \$4,368.86**  
**Maximum Per Acre Annual Assessment FY 23-24      \$156.75**

**Projected Annual Assessment FY 23-24      \$4,368.86**  
**Projected Per Acre Annual Assessment FY 23-24      \$156.75**

Traffic Signal #1427 was assessed at 50% of the total maintenance cost at the time of annexation (\$5,500). This signal is 100% owned and maintained by the County. Percentages were based on how much the developments within Zone 145 boundaries would impact the traffic signal at this intersection.

**LANDSCAPING AND LIGHTING MAINTENANCE DISTRICT NO. 89-1 CONSOLIDATED  
FISCAL YEAR 2023-24  
ANNUAL BUDGET  
ZONE 146**

<b>Maintenance Improvement</b>	<b>Projected Annual Cost</b>	<b>No. of Acre(s)</b>	<b>Cost Per Acre</b>
Streetlights	\$292.69	1.36	\$215.21
Traffic Signal #1111 Center St/Iowa Ave	\$775.58	1.36	\$570.28
<b>Total Maintenance Improvement Costs</b>	<b>\$1,068.27</b>	<b>Cost Per Acre</b>	<b>\$785.49</b>

<b>Incidental</b>	<b>Projected Annual Cost</b>	<b>No. of Acre(s)</b>	<b>Cost Per Acre</b>
Administrative Costs	\$409.77	1.36	\$301.30
Contingency	\$0.00	1.36	\$0.00
<b>Total Incidental Costs</b>	<b>\$409.77</b>	<b>Cost Per Acre</b>	<b>\$301.30</b>

**Total Projected Costs      \$1,478.04      Cost Per Acre      \$1,086.79**

**Maximum Annual Assessment FY 23-24      \$1,424.40**  
**Maximum Per Acre Annual Assessment FY 23-24      \$1,047.36**

**Projected Annual Assessment FY 23-24      \$1,424.40**  
**Projected Per Acre Annual Assessment FY 23-24      \$1,047.35**

Traffic Signal #1111 was assessed at 10% of the total maintenance cost at the time of annexation (\$5,500). The signal is 100% owned and maintained by the County. Percentages were based on how much the developments within Zone 146 boundaries would impact the traffic at this intersection.

**LANDSCAPING AND LIGHTING MAINTENANCE DISTRICT NO. 89-1 CONSOLIDATED  
FISCAL YEAR 2023-24  
ANNUAL BUDGET  
ZONE 148**

<b>Maintenance Improvement</b>	<b>Projected Annual Cost</b>	<b>No. of Acre(s)</b>	<b>Cost Per Acre</b>
Landscaping	\$1,776.63	3.1	\$573.11
Streetlights	\$312.90	3.1	\$100.93
<b>Total Maintenance Improvement Costs</b>	<b>\$2,089.53</b>	<b>Cost Per Acre</b>	<b>\$674.04</b>

<b>Incidental</b>	<b>Projected Annual Cost</b>	<b>No. of Acre(s)</b>	<b>Cost Per Acre</b>
Administrative Costs	\$37.54	3.1	\$12.11
Contingency	\$78.23	3.1	\$25.24
Capital Improvements	\$0.00	3.1	\$0.00
<b>Total Incidental Costs</b>	<b>\$115.78</b>	<b>Cost Per Acre</b>	<b>\$37.35</b>

**Total Projected Costs      \$2,205.31      Cost Per Acre      \$711.39**

**Maximum Annual Assessment FY 23-24      \$484.00**  
**Maximum Per Acre Annual Assessment FY 23-24      \$156.13**

**Projected Annual Assessment FY 23-24      \$484.00**  
**Projected Per Acre Annual Assessment FY 23-24      \$156.12**

Zone 148 is not yet maintained. Should that status remain the same prior to submission of fixed charges to the County of Riverside Auditor-Controller's Office, the assessment for 3.1 acres will not be submitted and therefore not collected. Zone 148 also includes a future median on Temescal Canyon Rd, which when completed may increase the per acre assessment by \$479.92, adjusted for inflation. At FY 23-24 this amount would be \$676.98, which when added to the current \$150.12 would be a total of \$827.10.



**LANDSCAPING AND LIGHTING MAINTENANCE DISTRICT NO. 89-1 CONSOLIDATED  
FISCAL YEAR 2023-24  
ANNUAL BUDGET  
ZONE 149**

<b>Maintenance Improvement</b>	<b>Projected Annual Cost</b>	<b>No. of Acre(s)</b>	<b>Cost Per Acre</b>
Stormwater Runoff Catch Basin Filters	\$957.45	3.8	\$251.96
Streetlights	\$140.49	3.8	\$36.97
Traffic Signal #4564 Washington St/41st Ave	\$1,298.75	3.8	\$341.78
Field Inspection/Management	\$53.61	3.8	\$14.11
Repair and Replacement	\$0.00	3.8	\$0.00
<b>Total Maintenance Improvement Costs</b>	<b>\$2,450.29</b>	<b>Cost Per Acre</b>	<b>\$644.81</b>

<b>Incidental</b>	<b>Projected Annual Cost</b>	<b>No. of Acre(s)</b>	<b>Cost Per Acre</b>
Administrative Costs	\$585.38	3.8	\$154.05
Contingency	\$585.38	3.8	\$154.05
<b>Total Incidental Costs</b>	<b>\$1,170.76</b>	<b>Cost Per Acre</b>	<b>\$308.09</b>

**Total Projected Costs      \$3,621.05      Cost Per Acre      \$952.91**

**Maximum Annual Assessment FY 23-24      \$2,068.96**  
**Maximum Per Acre Annual Assessment FY 23-24      \$544.46**

**Projected Annual Assessment FY 23-24      \$2,068.96**  
**Projected Per Acre Annual Assessment FY 23-24      \$544.46**

Traffic Signal #4564 was assessed at 25% of the total maintenance cost for the County at the time of annexation (\$3,685). The responsibility for this signal is shared by the County (67%) and the City of Palm Desert (33%). Percentages were based on how much the developments within Zone 149 boundaries would impact the traffic at this intersection.

**LANDSCAPING AND LIGHTING MAINTENANCE DISTRICT NO. 89-1 CONSOLIDATED  
FISCAL YEAR 2023-24  
ANNUAL BUDGET  
ZONE 152**

<b>Maintenance Improvement</b>	<b>Projected Annual Cost</b>	<b>No. of Acre(s)</b>	<b>Cost Per Acre</b>
Landscaping	\$520.03	.74	\$702.74
<b>Total Maintenance Improvement Costs</b>	<b>\$520.03</b>	<b>Cost Per Acre</b>	<b>\$702.74</b>

<b>Incidental</b>	<b>Projected Annual Cost</b>	<b>No. of Acre(s)</b>	<b>Cost Per Acre</b>
Administrative Costs	\$234.15	.74	\$316.42
Contingency	\$0.00	.74	\$0.00
Capital Improvements	\$0.00	.74	\$0.00
<b>Total Incidental Costs</b>	<b>\$234.15</b>	<b>Cost Per Acre</b>	<b>\$316.42</b>

**Total Projected Costs      \$754.18      Cost Per Acre      \$1,019.16**

**Maximum Annual Assessment FY 23-24      \$634.42**  
**Maximum Per Acre Annual Assessment FY 23-24      \$857.32**

**Projected Annual Assessment FY 23-24      \$634.42**  
**Projected Per Acre Annual Assessment FY 23-24      \$857.32**

Zone 152 is a dormant zone for a future median on Temescal Canyon Rd, which has not yet been installed; therefore, Zone 152 is not yet maintained. Should that status remain the same prior to submission of fixed charges to the County Of Riverside Auditor-Controller's Office, the assessment for this zone will not be submitted and therefore not collected.

**LANDSCAPING AND LIGHTING MAINTENANCE DISTRICT NO. 89-1 CONSOLIDATED  
FISCAL YEAR 2023-24  
ANNUAL BUDGET  
ZONE 153**

<b>Maintenance Improvement</b>	<b>Projected Annual Cost</b>	<b>No. of Acre(s)</b>	<b>Cost Per Acre</b>
Landscaping	\$450.29	.25	\$1,801.14
<b>Total Maintenance Improvement Costs</b>	<b>\$450.29</b>	<b>Cost Per Acre</b>	<b>\$1,801.14</b>

<b>Incidental</b>	<b>Projected Annual Cost</b>	<b>No. of Acre(s)</b>	<b>Cost Per Acre</b>
Administrative Costs	\$468.30	.25	\$1,873.21
Contingency	\$0.00	.25	\$0.00
<b>Total Incidental Costs</b>	<b>\$468.30</b>	<b>Cost Per Acre</b>	<b>\$1,873.21</b>

**Total Projected Costs      \$918.59      Cost Per Acre      \$3,674.36**

**Maximum Annual Assessment FY 23-24      \$549.35**  
**Maximum Per Acre Annual Assessment FY 23-24      \$2,197.40**

**Projected Annual Assessment FY 23-24      \$549.35**  
**Projected Per Acre Annual Assessment FY 23-24      \$2,197.40**

Zone 153 is for a future median on Grand Ave, which has not yet been installed; therefore, Zone 153 is not yet maintained. Should that status remain the same prior to submission of fixed charges to the County Of Riverside Auditor-Controller's Office, the assessment for this zone will not be submitted and therefore not collected.

**LANDSCAPING AND LIGHTING MAINTENANCE DISTRICT NO. 89-1 CONSOLIDATED  
FISCAL YEAR 2023-24  
ANNUAL BUDGET  
ZONE 154**

<b>Maintenance Improvement</b>	<b>Projected Annual Cost</b>	<b>No. of Acre(s)</b>	<b>Cost Per Acre</b>
Calsense Subscription & Monitoring	\$221.77	4.93	\$44.98
Landscaping	\$3,240.85	4.93	\$657.37
Streetlights	\$559.77	4.93	\$113.54
Field Inspection/Management	\$102.79	4.93	\$20.85
<b>Total Maintenance Improvement Costs</b>	<b>\$4,125.19</b>	<b>Cost Per Acre</b>	<b>\$836.75</b>

<b>Incidental</b>	<b>Projected Annual Cost</b>	<b>No. of Acre(s)</b>	<b>Cost Per Acre</b>
Administrative Costs	\$106.09	4.93	\$21.52
Contingency	\$221.01	4.93	\$44.83
Maintained Positive Fund Balance	\$1,078.16	4.93	\$218.69
<b>Total Incidental Costs</b>	<b>\$1,405.26</b>	<b>Cost Per Acre</b>	<b>\$285.04</b>

**Total Projected Costs      \$5,530.44      Cost Per Acre      \$1,121.79**

**Maximum Annual Assessment FY 23-24      \$4,015.98**  
**Maximum Per Acre Annual Assessment FY 23-24      \$814.59**

**Projected Annual Assessment FY 23-24      \$4,015.98**  
**Projected Per Acre Annual Assessment FY 23-24      \$814.59**

Zone 154 also includes a future median on SH-79, which when completed may increase the per acre assessment by \$318.86, adjusted for inflation. At FY 23-24 this amount would be \$471.02 which when added to the current \$814.59 would be a total of \$1285.61.

**LANDSCAPING AND LIGHTING MAINTENANCE DISTRICT NO. 89-1 CONSOLIDATED  
FISCAL YEAR 2023-24  
ANNUAL BUDGET  
ZONE 155**

	<b>Projected Annual Cost</b>	<b>No. of Acre(s)</b>	<b>Cost Per Acre</b>
<b>Maintenance Improvement</b>			
Traffic Signal #1437 Benton Rd/Temeku St	\$696.99	1.39	\$501.43
<b>Total Maintenance Improvement Costs</b>	<b>\$696.99</b>	<b>Cost Per Acre</b>	<b>\$501.43</b>

	<b>Projected Annual Cost</b>	<b>No. of Acre(s)</b>	<b>Cost Per Acre</b>
<b>Incidental</b>			
Administrative Costs	\$292.69	1.39	\$210.57
Contingency	\$0.00	1.39	\$0.00
<b>Total Incidental Costs</b>	<b>\$292.69</b>	<b>Cost Per Acre</b>	<b>\$210.57</b>

**Total Projected Costs      \$989.68      Cost Per Acre      \$712.00**

**Maximum Annual Assessment FY 23-24      \$847.94**  
**Maximum Per Acre Annual Assessment FY 23-24      \$610.02**

**Projected Annual Assessment FY 23-24      \$847.94**  
**Projected Per Acre Annual Assessment FY 23-24      \$610.02**

Traffic Signal #1437 was assessed at 10% of the total maintenance cost at the time of annexation (\$5,500). This signal is 100% owned and maintained by the County. Percentages were based on how much the developments within Zone 155 boundaries would impact the traffic at this intersection.

**LANDSCAPING AND LIGHTING MAINTENANCE DISTRICT NO. 89-1 CONSOLIDATED  
FISCAL YEAR 2023-24  
ANNUAL BUDGET  
ZONE 157**

<b>Maintenance Improvement</b>	<b>Projected Annual Cost</b>	<b>No. of Acre(s)</b>	<b>Cost Per Acre</b>
Backflow Certification	\$75.00	8.01	\$9.36
Bio-Swales	\$7,375.78	8.01	\$920.82
Calsense Subscription & Monitoring	\$292.69	8.01	\$36.54
Field Inspection/Management	\$468.30	8.01	\$58.46
Repair and Replacement	\$951.91	8.01	\$118.84
<b>Total Maintenance Improvement Costs</b>	<b>\$9,163.68</b>	<b>Cost Per Acre</b>	<b>\$1,144.03</b>

<b>Incidental</b>	<b>Projected Annual Cost</b>	<b>No. of Acre(s)</b>	<b>Cost Per Acre</b>
Administrative Costs	\$585.38	8.01	\$73.08
Contingency	\$585.38	8.01	\$73.08
Capital Improvements	\$0.00	8.01	\$0.00
<b>Total Incidental Costs</b>	<b>\$1,170.76</b>	<b>Cost Per Acre</b>	<b>\$146.16</b>

**Total Projected Costs    \$10,334.44            Cost Per Acre    \$1,290.19**

**Maximum Annual Assessment FY 23-24    \$9,519.00**  
**Maximum Per Acre Annual Assessment FY 23-24    \$1,188.39**

**Projected Annual Assessment FY 23-24    \$9,519.00**  
**Projected Per Acre Annual Assessment FY 23-24    \$1,188.39**

Zone 157 is not yet maintained. Should that status remain the same prior to submission of fixed charges to the County of Riverside Auditor-Controller's Office, the assessment will not be submitted and therefore not collected.

**LANDSCAPING AND LIGHTING MAINTENANCE DISTRICT NO. 89-1 CONSOLIDATED  
FISCAL YEAR 2023-24  
ANNUAL BUDGET  
ZONE 160**

<b>Maintenance Improvement</b>	<b>Projected Annual Cost</b>	<b>No. of Acre(s)</b>	<b>Cost Per Acre</b>
Calsense Subscription & Monitoring	\$292.69	2.96	\$98.88
<b>Total Maintenance Improvement Costs</b>	<b>\$292.69</b>	<b>Cost Per Acre</b>	<b>\$98.88</b>

<b>Incidental</b>	<b>Projected Annual Cost</b>	<b>No. of Acre(s)</b>	<b>Cost Per Acre</b>
Administrative Costs	\$234.15	2.96	\$79.11
Contingency	\$56.26	2.96	\$19.01
<b>Total Incidental Costs</b>	<b>\$290.42</b>	<b>Cost Per Acre</b>	<b>\$98.11</b>

**Total Projected Costs      \$583.11      Cost Per Acre      \$197.00**

**Maximum Annual Assessment FY 23-24      \$489.48**  
**Maximum Per Acre Annual Assessment FY 23-24      \$165.36**

**Projected Annual Assessment FY 23-24      \$489.48**  
**Projected Per Acre Annual Assessment FY 23-24      \$165.36**

Zone 160 includes dormant parkway landscaping on SH-371/Cahuilla Rd, which has not yet been installed; the maintenance of which, once installed, will be the responsibility of the property owner. Zone 160 also includes dormant streetlights on SH-371/Cahuilla Rd and Maze Stone Rd; the energy costs are currently the responsibility of the property owner. Should the property owner default on the maintenance of the parkway landscaping or streetlights, L&LMD No. 89-1-C would assume responsibility, and the per acre assessment may increase by \$41,515.30, for the parkway landscaping and \$334.46 for the streetlights (initial payment would be double to cover back payments), adjusted for inflation. At FY 23-24 this aggregate amount would be \$50,801.72, which when added to the current \$165.36 would be a total of \$50,967.08. The Calsense subscription will not go into effect until the parkway landscaping is installed.

**LANDSCAPING AND LIGHTING MAINTENANCE DISTRICT NO. 89-1 CONSOLIDATED  
FISCAL YEAR 2023-24  
ANNUAL BUDGET  
ZONE 161**

<b>Maintenance Improvement</b>	<b>Projected Annual Cost</b>	<b>No. of Acre(s)</b>	<b>Cost Per Acre</b>
Backflow Certification	\$75.00	14.99	\$5.00
Electricity	\$351.23	14.99	\$23.43
Landscaping	\$1,756.14	14.99	\$117.15
Traffic Signal #1246 Cajalco Rd/Wood Rd	\$1,913.33	14.99	\$127.64
Water	\$702.46	14.99	\$46.86
Field Inspection/Management	\$585.38	14.99	\$39.05
Repair and Replacement	\$585.38	14.99	\$39.05
<b>Total Maintenance Improvement Costs</b>	<b>\$5,968.91</b>	<b>Cost Per Acre</b>	<b>\$398.19</b>

<b>Incidental</b>	<b>Projected Annual Cost</b>	<b>No. of Acre(s)</b>	<b>Cost Per Acre</b>
Administrative Costs	\$702.46	14.99	\$46.86
Contingency	\$585.38	14.99	\$39.05
Capital Improvements	\$0.00	14.99	\$0.00
<b>Total Incidental Costs</b>	<b>\$1,287.83</b>	<b>Cost Per Acre</b>	<b>\$85.91</b>

**Total Projected Costs      \$7,256.74      Cost Per Acre      \$484.11**

**Maximum Annual Assessment FY 23-24      \$7,197.84**  
**Maximum Per Acre Annual Assessment FY 23-24      \$480.17**

**Projected Annual Assessment FY 23-24      \$7,197.84**  
**Projected Per Acre Annual Assessment FY 23-24      \$480.17**

Zone 161 is not yet maintained. Should that status remain the same prior to submission of fixed charges to the County Of Riverside Auditor Controller's Office, the assessment for this zone will not be submitted and therefore not collected.

Traffic Signal #1246 (Cajalco Rd/Wood Rd) was assessed at 28% of the total maintenance cost for the County at the time of annexation (\$5,500). This signal is 100% owned and maintained by the County. Percentages were based on how much the developments within Zone 161 boundaries would impact the traffic at this intersection.

Zone 161 also includes a future median on Cajalco Rd, which when completed may increase the per acre assessment by \$65.06, adjusted for inflation. At FY 23-24 this amount would be \$85.75, which when added to the current \$480.17 would be a total of \$565.92.



**LANDSCAPING AND LIGHTING MAINTENANCE DISTRICT NO. 89-1 CONSOLIDATED  
FISCAL YEAR 2023-24  
ANNUAL BUDGET  
ZONE 162**

<b>Maintenance Improvement</b>	<b>Projected Annual Cost</b>	<b>No. of Parcel(s)</b>	<b>Cost Per Parcel</b>
Stormwater Runoff Catch Basin Filters	\$6,081.27	249	\$24.42
Traffic Signal #1337 Pourroy Rd/Promontory Pkwy	\$1,240.93	249	\$4.98
Traffic Signal #1336 Pourroy Rd/Encanto Rd/Browni	\$775.58	249	\$3.11
Field Inspection/Management	\$4,097.66	249	\$16.46
Repair and Replacement	\$4,285.08	249	\$17.21
<b>Total Maintenance Improvement Costs</b>	<b>\$16,480.52</b>	<b>Cost Per Parcel</b>	<b>\$66.19</b>

<b>Incidental</b>	<b>Projected Annual Cost</b>	<b>No. of Parcel(s)</b>	<b>Cost Per Parcel</b>
Administrative Costs	\$2,828.65	249	\$11.36
Contingency	\$1,053.68	249	\$4.23
Capital Improvements	\$0.00	249	\$0.00
<b>Total Incidental Costs</b>	<b>\$3,882.34</b>	<b>Cost Per Parcel</b>	<b>\$15.59</b>

**Total Projected Costs      \$20,362.85      Cost Per Parcel      \$81.78**

**Maximum Annual Assessment FY 23-24      \$33,496.37**  
**Maximum Per Parcel Annual Assessment FY 23-24      \$134.51**

**Projected Annual Assessment FY 23-24      \$20,606.10**  
**Projected Per Parcel Annual Assessment FY 23-24      \$82.75**

Traffic Signal #1336 was assessed at 10% of the total maintenance cost for the County at the time of the annexation (\$5,500). Traffic Signal #1337 was assessed at 16% of the total maintenance cost for the County at the time of annexation (\$5,500). These signals are 100% owned and maintained by the County. Percentages were based on how much the developments within Zone 162 boundaries would impact the traffic at this intersection.

**LANDSCAPING AND LIGHTING MAINTENANCE DISTRICT NO. 89-1 CONSOLIDATED  
FISCAL YEAR 2023-24  
ANNUAL BUDGET  
ZONE 164**

<b>Maintenance Improvement</b>	<b>Projected Annual Cost</b>	<b>No. of Acre(s)</b>	<b>Cost Per Acre</b>
Field Inspection/Management	\$351.23	20.35	\$17.26
Infiltration Trench	\$936.61	20.35	\$46.02
<b>Total Maintenance Improvement Costs</b>	<b>\$1,287.83</b>	<b>Cost Per Acre</b>	<b>\$63.28</b>

<b>Incidental</b>	<b>Projected Annual Cost</b>	<b>No. of Acre(s)</b>	<b>Cost Per Acre</b>
Administrative Costs	\$702.46	20.35	\$34.52
Contingency	\$468.30	20.35	\$23.01
Capital Improvements	\$0.00	20.35	\$0.00
<b>Total Incidental Costs</b>	<b>\$1,170.76</b>	<b>Cost Per Acre</b>	<b>\$57.53</b>

**Total Projected Costs      \$2,458.59      Cost Per Acre      \$120.82**

**Maximum Annual Assessment FY 23-24      \$2,443.98**  
**Maximum Per Acre Annual Assessment FY 23-24      \$120.09**

**Projected Annual Assessment FY 23-24      \$2,443.98**  
**Projected Per Acre Annual Assessment FY 23-24      \$120.09**

**LANDSCAPING AND LIGHTING MAINTENANCE DISTRICT NO. 89-1 CONSOLIDATED  
FISCAL YEAR 2023-24  
ANNUAL BUDGET  
ZONE 166**

<b>Maintenance Improvement</b>	<b>Projected Annual Cost</b>	<b>No. of Acre(s)</b>	<b>Cost Per Acre</b>
Streetlights	\$207.73	1.46	\$142.28
<b>Total Maintenance Improvement Costs</b>	<b>\$207.73</b>	<b>Cost Per Acre</b>	<b>\$142.28</b>

<b>Incidental</b>	<b>Projected Annual Cost</b>	<b>No. of Acre(s)</b>	<b>Cost Per Acre</b>
Administrative Costs	\$234.15	1.46	\$160.38
Contingency	\$0.00	1.46	\$0.00
Capital Improvements	\$0.00	1.46	\$0.00
<b>Total Incidental Costs</b>	<b>\$234.15</b>	<b>Cost Per Acre</b>	<b>\$160.38</b>

**Total Projected Costs      \$441.88      Cost Per Acre      \$302.66**

**Maximum Annual Assessment FY 23-24      \$603.00**  
**Maximum Per Acre Annual Assessment FY 23-24      \$413.02**

**Projected Annual Assessment FY 23-24      \$441.86**  
**Projected Per Acre Annual Assessment FY 23-24      \$302.64**

Zone 166 includes future median landscaping on Harrison St, which when completed may increase the per acre maximum assessment by \$1,361.64, adjusted for inflation. At FY 23-24 this amount would be \$1760.06, which when added to the current \$413.02 would be a total of \$2,173.08.

**LANDSCAPING AND LIGHTING MAINTENANCE DISTRICT NO. 89-1 CONSOLIDATED  
FISCAL YEAR 2023-24  
ANNUAL BUDGET  
ZONE 168**

<b>Maintenance Improvement</b>	<b>Projected Annual Cost</b>	<b>No. of Parcel(s)</b>	<b>Cost Per Parcel</b>
Stormwater Runoff Catch Basin Filters	\$10,638.30	261	\$40.76
Field Inspection/Management	\$2,926.90	261	\$11.21
Repair and Replacement	\$3,512.28	261	\$13.46
<b>Total Maintenance Improvement Costs</b>	<b>\$17,077.47</b>	<b>Cost Per Parcel</b>	<b>\$65.43</b>

<b>Incidental</b>	<b>Projected Annual Cost</b>	<b>No. of Parcel(s)</b>	<b>Cost Per Parcel</b>
Administrative Costs	\$2,926.90	261	\$11.21
Contingency	\$2,107.37	261	\$8.07
Capital Improvements	\$0.00	261	\$0.00
<b>Total Incidental Costs</b>	<b>\$5,034.26</b>	<b>Cost Per Parcel</b>	<b>\$19.29</b>

**Total Projected Costs      \$22,111.73      Cost Per Parcel      \$84.72**

**Maximum Annual Assessment FY 23-24      \$20,181.23**  
**Maximum Per Parcel Annual Assessment FY 23-24      \$77.31**

**Projected Annual Assessment FY 23-24      \$20,181.23**  
**Projected Per Parcel Annual Assessment FY 23-24      \$77.31**

**LANDSCAPING AND LIGHTING MAINTENANCE DISTRICT NO. 89-1 CONSOLIDATED  
FISCAL YEAR 2023-24  
ANNUAL BUDGET  
ZONE 171**

<b>Maintenance Improvement</b>	<b>Projected Annual Cost</b>	<b>No. of Acre(s)</b>	<b>Cost Per Acre</b>
Landscaping	\$6,544.27	4.63	\$1,413.45
Water	\$972.26	4.63	\$209.99
Field Inspection/Management	\$585.38	4.63	\$126.43
Repair and Replacement	\$1,170.76	4.63	\$252.86
<b>Total Maintenance Improvement Costs</b>	<b>\$9,272.67</b>	<b>Cost Per Acre</b>	<b>\$2,002.74</b>

<b>Incidental</b>	<b>Projected Annual Cost</b>	<b>No. of Acre(s)</b>	<b>Cost Per Acre</b>
Administrative Costs	\$1,287.83	4.63	\$278.15
Contingency	\$1,170.76	4.63	\$252.86
Capital Improvements	\$0.00	4.63	\$0.00
<b>Total Incidental Costs</b>	<b>\$2,458.59</b>	<b>Cost Per Acre</b>	<b>\$531.01</b>

**Total Projected Costs    \$11,731.26            Cost Per Acre    \$2,533.75**

**Maximum Annual Assessment FY 23-24    \$11,731.26**  
**Maximum Per Acre Annual Assessment FY 23-24    \$2,533.74**

**Projected Annual Assessment FY 23-24    \$11,731.26**  
**Projected Per Acre Annual Assessment FY 23-24    \$2,533.74**

**LANDSCAPING AND LIGHTING MAINTENANCE DISTRICT NO. 89-1 CONSOLIDATED  
FISCAL YEAR 2023-24  
ANNUAL BUDGET  
ZONE 172**

<b>Maintenance Improvement</b>	<b>Projected Annual Cost</b>	<b>No. of Parcel(s)</b>	<b>Cost Per Parcel</b>
Stormwater Runoff Catch Basin Filters	\$31,914.89	502	\$63.58
Traffic Signal #1515 Briggs Rd/Pat Rd	\$1,742.49	502	\$3.47
Traffic Signal #1514 Briggs Rd/Prickly Pear Way	\$6,621.47	502	\$13.19
Traffic Signal #1513 Briggs Rd/Baxter Rd	\$1,742.49	502	\$3.47
Field Inspection/Management	\$11,707.59	502	\$23.32
Repair and Replacement	\$8,780.69	502	\$17.49
<b>Total Maintenance Improvement Costs</b>	<b>\$62,509.62</b>	<b>Cost Per Parcel</b>	<b>\$124.52</b>

<b>Incidental</b>	<b>Projected Annual Cost</b>	<b>No. of Parcel(s)</b>	<b>Cost Per Parcel</b>
Administrative Costs	\$6,439.17	502	\$12.83
Contingency	\$5,853.79	502	\$11.66
Capital Improvements	\$0.00	502	\$0.00
<b>Total Incidental Costs</b>	<b>\$12,292.97</b>	<b>Cost Per Parcel</b>	<b>\$24.49</b>

**Total Projected Costs    \$74,802.58    Cost Per Parcel    \$149.01**

**Maximum Annual Assessment FY 23-24    \$60,055.42**  
**Maximum Per Parcel Annual Assessment FY 23-24    \$119.63**

**Projected Annual Assessment FY 23-24    \$60,055.42**  
**Projected Per Parcel Annual Assessment FY 23-24    \$119.63**

Traffic Signal #1513 was assessed at 25% of the total maintenance cost at the time of annexation (\$5,500). Traffic Signal #1514 was assessed at 95% of the total maintenance cost at the time of annexation (\$5,500). Traffic Signal #1515 was assessed at 25% of the total maintenance cost at the time of annexation (\$5,500). All three signals are 100% owned and maintained by the County. Percentages were based on how much the developments within Zone 172 boundaries would impact the traffic at these intersections.

**LANDSCAPING AND LIGHTING MAINTENANCE DISTRICT NO. 89-1 CONSOLIDATED  
FISCAL YEAR 2023-24  
ANNUAL BUDGET  
ZONE 174**

<b>Maintenance Improvement</b>	<b>Projected Annual Cost</b>	<b>No. of Acre(s)</b>	<b>Cost Per Acre</b>
Streetlights	\$5,853.79	61.32	\$95.46
Traffic Signal #1570 Harley Knox Blvd/Harvill Ave	\$4,181.98	61.32	\$68.20
Traffic Signal #1571 Harvill Ave/Oleander Ave	\$1,742.49	61.32	\$28.42
<b>Total Maintenance Improvement Costs</b>	<b>\$11,778.27</b>	<b>Cost Per Acre</b>	<b>\$192.08</b>

<b>Incidental</b>	<b>Projected Annual Cost</b>	<b>No. of Acre(s)</b>	<b>Cost Per Acre</b>
Administrative Costs	\$3,512.28	61.32	\$57.28
Contingency	\$3,512.28	61.32	\$57.28
<b>Total Incidental Costs</b>	<b>\$7,024.55</b>	<b>Cost Per Acre</b>	<b>\$114.56</b>

**Total Projected Costs    \$18,802.82            Cost Per Acre            \$306.63**

**Maximum Annual Assessment FY 23-24    \$18,647.17**  
**Maximum Per Acre Annual Assessment FY 23-24            \$304.10**

**Projected Annual Assessment FY 23-24    \$18,647.17**  
**Projected Per Acre Annual Assessment FY 23-24            \$304.10**

Traffic Signal #1570 was assessed at 60% of the total maintenance cost at the time of annexation (\$5,500).  
Traffic Signal #1571 was assessed at 25% of the total maintenance cost at the time of annexation (\$5,500).  
Both signals are 100% owned and maintained by the County. Percentages were based on how much the developments within Zone 174 boundaries would impact the traffic at these intersections.

**LANDSCAPING AND LIGHTING MAINTENANCE DISTRICT NO. 89-1 CONSOLIDATED  
FISCAL YEAR 2023-24  
ANNUAL BUDGET  
ZONE 175**

<b>Maintenance Improvement</b>	<b>Projected Annual Cost</b>	<b>No. of Parcel(s)</b>	<b>Cost Per Parcel</b>
Traffic Signal Seminole Dr/Millard Pass	\$2,391.66	1	\$2,391.66
Traffic Signal Seminole Dr/Millard Pass	\$2,391.66	1	\$2,391.66
<b>Total Maintenance Improvement Costs</b>	<b>\$4,783.31</b>	<b>Cost Per Parcel</b>	<b>\$4,783.31</b>

<b>Incidental</b>	<b>Projected Annual Cost</b>	<b>No. of Parcel(s)</b>	<b>Cost Per Parcel</b>
Administrative Costs	\$585.38	1	\$585.38
Contingency	\$0.00	1	\$0.00
<b>Total Incidental Costs</b>	<b>\$585.38</b>	<b>Cost Per Parcel</b>	<b>\$585.38</b>

**Total Projected Costs      \$5,368.69      Cost Per Parcel      \$5,368.69**

**Maximum Annual Assessment FY 23-24      \$5,022.44**  
**Maximum Per Parcel Annual Assessment FY 23-24      \$5,022.44**

**Projected Annual Assessment FY 23-24      \$5,022.44**  
**Projected Per Parcel Annual Assessment FY 23-24      \$5,022.44**



**LANDSCAPING AND LIGHTING MAINTENANCE DISTRICT NO. 89-1 CONSOLIDATED  
FISCAL YEAR 2023-24  
ANNUAL BUDGET  
ZONE 180**

<b>Maintenance Improvement</b>	<b>Projected Annual Cost</b>	<b>No. of Parcel(s)</b>	<b>Cost Per Parcel</b>
Streetlights	\$1,904.62	2	\$952.31
Traffic Signal Adjustment for Traffic Signal not yet ins	(\$683.33)	2	(\$341.67)
Traffic Signal #1536 Harvill Ave/Markham St	\$683.33	2	\$341.67
<b>Total Maintenance Improvement Costs</b>	<b>\$1,904.62</b>	<b>Cost Per Parcel</b>	<b>\$952.31</b>

<b>Incidental</b>	<b>Projected Annual Cost</b>	<b>No. of Parcel(s)</b>	<b>Cost Per Parcel</b>
Administrative Costs	\$292.69	2	\$146.34
Contingency	\$175.61	2	\$87.81
<b>Total Incidental Costs</b>	<b>\$468.30</b>	<b>Cost Per Parcel</b>	<b>\$234.15</b>

**Total Projected Costs      \$2,372.93      Cost Per Parcel      \$1,186.46**

**Maximum Annual Assessment FY 23-24      \$2,873.64**  
**Maximum Per Parcel Annual Assessment FY 23-24      \$1,436.82**

**Projected Annual Assessment FY 23-24      \$2,372.25**  
**Projected Per Parcel Annual Assessment FY 23-24      \$1,186.12**

Traffic Signal #1536 has not yet been installed. Total Maintenance Costs have been decreased for the costs associated with Traffic Signal #1536. Once the Traffic Signal is installed, the Annual Assessment will increase to reflect the costs.

**LANDSCAPING AND LIGHTING MAINTENANCE DISTRICT NO. 89-1 CONSOLIDATED  
FISCAL YEAR 2023-24  
ANNUAL BUDGET  
ZONE 187**

<b>Maintenance Improvement</b>	<b>Projected Annual Cost</b>	<b>No. of Parcel(s)</b>	<b>Cost Per Parcel</b>
Bridge Lights	\$608.79	103	\$5.91
Stormwater Runoff Catch Basin Filters	\$3,556.18	103	\$34.53
Traffic Signal Pourroy Rd/Auld Rd	\$2,049.99	103	\$19.90
Traffic Signal Butterfield Stage Rd/Buena Ventura R	\$2,733.32	103	\$26.54
Field Inspection/Management	\$292.69	103	\$2.84
Repair and Replacement	\$351.23	103	\$3.41
<b>Total Maintenance Improvement Costs</b>	<b>\$9,592.20</b>	<b>Cost Per Parcel</b>	<b>\$93.13</b>

<b>Incidental</b>	<b>Projected Annual Cost</b>	<b>No. of Parcel(s)</b>	<b>Cost Per Parcel</b>
Administrative Costs	\$585.38	103	\$5.68
Contingency	\$585.38	103	\$5.68
Capital Improvements	\$0.00	103	\$0.00
<b>Total Incidental Costs</b>	<b>\$1,170.76</b>	<b>Cost Per Parcel</b>	<b>\$11.37</b>

**Total Projected Costs    \$10,762.96    Cost Per Parcel    \$104.49**

**Maximum Annual Assessment FY 23-24    \$8,258.84**  
**Maximum Per Parcel Annual Assessment FY 23-24    \$80.17**

**Projected Annual Assessment FY 23-24    \$8,258.84**  
**Projected Per Parcel Annual Assessment FY 23-24    \$80.17**

**LANDSCAPING AND LIGHTING MAINTENANCE DISTRICT NO. 89-1 CONSOLIDATED  
FISCAL YEAR 2023-24  
ANNUAL BUDGET  
ZONE 188**

<b>Maintenance Improvement</b>	<b>Projected Annual Cost</b>	<b>No. of Parcel(s)</b>	<b>Cost Per Parcel</b>
Calsense Subscription & Monitoring	\$217.42	1	\$217.42
Landscaping	\$7,163.54	1	\$7,163.54
Streetlights	\$638.61	1	\$638.61
<b>Total Maintenance Improvement Costs</b>	<b>\$8,019.57</b>	<b>Cost Per Parcel</b>	<b>\$8,019.57</b>

<b>Incidental</b>	<b>Projected Annual Cost</b>	<b>No. of Parcel(s)</b>	<b>Cost Per Parcel</b>
Administrative Costs	\$292.69	1	\$292.69
Contingency	\$292.69	1	\$292.69
Capital Improvements	\$0.00	1	\$0.00
<b>Total Incidental Costs</b>	<b>\$585.38</b>	<b>Cost Per Parcel</b>	<b>\$585.38</b>

**Total Projected Costs      \$8,604.95      Cost Per Parcel      \$8,604.95**

**Maximum Annual Assessment FY 23-24      \$8,604.95**  
**Maximum Per Parcel Annual Assessment FY 23-24      \$8,604.95**

**Projected Annual Assessment FY 23-24      \$8,604.95**  
**Projected Per Parcel Annual Assessment FY 23-24      \$8,604.95**

**LANDSCAPING AND LIGHTING MAINTENANCE DISTRICT NO. 89-1 CONSOLIDATED  
FISCAL YEAR 2023-24  
ANNUAL BUDGET  
ZONE 190**

<b>Maintenance Improvement</b>	<b>Projected Annual Cost</b>	<b>No. of Parcel(s)</b>	<b>Cost Per Parcel</b>
Stormwater Runoff Catch Basin Filters	\$1,063.83	41	\$25.95
Field Inspection/Management	\$292.69	41	\$7.14
<b>Total Maintenance Improvement Costs</b>	<b>\$1,356.52</b>	<b>Cost Per Parcel</b>	<b>\$33.09</b>

<b>Incidental</b>	<b>Projected Annual Cost</b>	<b>No. of Parcel(s)</b>	<b>Cost Per Parcel</b>
Administrative Costs	\$351.23	41	\$8.57
Contingency	\$0.00	41	\$0.00
<b>Total Incidental Costs</b>	<b>\$351.23</b>	<b>Cost Per Parcel</b>	<b>\$8.57</b>

**Total Projected Costs      \$1,707.75      Cost Per Parcel      \$41.65**

**Maximum Annual Assessment FY 23-24      \$1,198.56**  
**Maximum Per Parcel Annual Assessment FY 23-24      \$29.22**

**Projected Annual Assessment FY 23-24      \$1,198.56**  
**Projected Per Parcel Annual Assessment FY 23-24      \$29.22**

**LANDSCAPING AND LIGHTING MAINTENANCE DISTRICT NO. 89-1 CONSOLIDATED  
FISCAL YEAR 2023-24  
ANNUAL BUDGET  
ZONE 191**

<b>Maintenance Improvement</b>	<b>Projected Annual Cost</b>	<b>No. of Acre(s)</b>	<b>Cost Per Acre</b>
Stormwater Runoff Catch Basin Filters	\$4,648.60	55.96	\$83.07
Streetlights	\$7,540.56	55.96	\$134.75
Traffic Signal Leon Rd/Auld Rd	\$1,875.88	55.96	\$33.52
Traffic Signal Industry Way/Auld Rd	\$1,339.86	55.96	\$23.94
Field Inspection/Management	\$1,756.14	55.96	\$31.38
<b>Total Maintenance Improvement Costs</b>	<b>\$17,161.04</b>	<b>Cost Per Acre</b>	<b>\$306.67</b>

<b>Incidental</b>	<b>Projected Annual Cost</b>	<b>No. of Acre(s)</b>	<b>Cost Per Acre</b>
Administrative Costs	\$1,639.06	55.96	\$29.29
Contingency 10%	\$585.38	55.96	\$10.46
<b>Total Incidental Costs</b>	<b>\$2,224.44</b>	<b>Cost Per Acre</b>	<b>\$39.75</b>

**Total Projected Costs    \$19,385.48            Cost Per Acre            \$346.42**

**Maximum Annual Assessment FY 23-24    \$17,245.10**  
**Maximum Per Acre Annual Assessment FY 23-24            \$308.16**

**Projected Annual Assessment FY 23-24    \$17,245.10**  
**Projected Per Acre Annual Assessment FY 23-24            \$308.16**

**LANDSCAPING AND LIGHTING MAINTENANCE DISTRICT NO. 89-1 CONSOLIDATED  
FISCAL YEAR 2023-24  
ANNUAL BUDGET  
ZONE 192**

<b>Maintenance Improvement</b>	<b>Projected Annual Cost</b>	<b>No. of Acre(s)</b>	<b>Cost Per Acre</b>
Streetlights	\$764.44	4.63	\$165.11
Traffic Signal Van Buren Blvd/Washington St	\$1,004.90	4.63	\$217.04
<b>Total Maintenance Improvement Costs</b>	<b>\$1,769.34</b>	<b>Cost Per Acre</b>	<b>\$382.15</b>

<b>Incidental</b>	<b>Projected Annual Cost</b>	<b>No. of Acre(s)</b>	<b>Cost Per Acre</b>
Administrative Costs	\$351.23	4.63	\$75.86
Contingency 10%	\$234.15	4.63	\$50.57
<b>Total Incidental Costs</b>	<b>\$585.38</b>	<b>Cost Per Acre</b>	<b>\$126.43</b>

**Total Projected Costs      \$2,354.72      Cost Per Acre      \$508.58**

**Maximum Annual Assessment FY 23-24      \$2,317.87**  
**Maximum Per Acre Annual Assessment FY 23-24      \$500.61**

**Projected Annual Assessment FY 23-24      \$2,317.87**  
**Projected Per Acre Annual Assessment FY 23-24      \$500.61**

**LANDSCAPING AND LIGHTING MAINTENANCE DISTRICT NO. 89-1 CONSOLIDATED  
FISCAL YEAR 2023-24  
ANNUAL BUDGET  
ZONE 193**

<b>Maintenance Improvement</b>	<b>Projected Annual Cost</b>	<b>No. of Acre(s)</b>	<b>Cost Per Acre</b>
Stormwater Runoff Catch Basin Filters	\$3,486.45	100.56	\$34.67
Streetlights	\$2,455.60	100.56	\$24.42
Streetlights	\$1,600.53	100.56	\$15.92
Traffic Signal Harvill Ave/A Street	\$1,004.90	100.56	\$9.99
Field Inspection/Management	\$639.48	100.56	\$6.36
<b>Total Maintenance Improvement Costs</b>	<b>\$9,186.95</b>	<b>Cost Per Acre</b>	<b>\$91.36</b>

<b>Incidental</b>	<b>Projected Annual Cost</b>	<b>No. of Acre(s)</b>	<b>Cost Per Acre</b>
Administrative Costs	\$1,170.76	100.56	\$11.64
Contingency	\$819.53	100.56	\$8.15
<b>Total Incidental Costs</b>	<b>\$1,990.29</b>	<b>Cost Per Acre</b>	<b>\$19.79</b>

**Total Projected Costs    \$11,177.24            Cost Per Acre            \$111.15**

**Maximum Annual Assessment FY 23-24            \$9,431.47**  
**Maximum Per Acre Annual Assessment FY 23-24            \$93.79**

**Projected Annual Assessment FY 23-24            \$9,431.47**  
**Projected Per Acre Annual Assessment FY 23-24            \$93.79**

**LANDSCAPING AND LIGHTING MAINTENANCE DISTRICT NO. 89-1 CONSOLIDATED  
FISCAL YEAR 2023-24  
ANNUAL BUDGET  
ZONE 195**

<b>Maintenance Improvement</b>	<b>Projected Annual Cost</b>	<b>No. of Parcel(s)</b>	<b>Cost Per Parcel</b>
Landscaping	\$6,807.98	32	\$212.75
Streetlights	\$1,307.62	32	\$40.86
<b>Total Maintenance Improvement Costs</b>	<b>\$8,115.61</b>	<b>Cost Per Parcel</b>	<b>\$253.61</b>

<b>Incidental</b>	<b>Projected Annual Cost</b>	<b>No. of Parcel(s)</b>	<b>Cost Per Parcel</b>
Administrative Costs	\$820.40	32	\$25.64
Contingency	\$572.01	32	\$17.88
<b>Total Incidental Costs</b>	<b>\$1,392.41</b>	<b>Cost Per Parcel</b>	<b>\$43.51</b>

**Total Projected Costs      \$9,508.01      Cost Per Parcel      \$297.13**

**Maximum Annual Assessment FY 23-24      \$9,507.21**  
**Maximum Per Parcel Annual Assessment FY 23-24      \$297.10**

**Projected Annual Assessment FY 23-24      \$9,507.21**  
**Projected Per Parcel Annual Assessment FY 23-24      \$297.10**



**LANDSCAPING AND LIGHTING MAINTENANCE DISTRICT NO. 89-1 CONSOLIDATED  
FISCAL YEAR 2023-24  
ANNUAL BUDGET  
ZONE 197**

<b>Maintenance Improvement</b>	<b>Projected Annual Cost</b>	<b>No. of Parcel(s)</b>	<b>Cost Per Parcel</b>
Calsense Subscription & Monitoring	\$200.87	3	\$66.96
Streetlights	\$1,090.41	3	\$363.47
Field Inspection/Management	\$86.09	3	\$28.70
<b>Total Maintenance Improvement Costs</b>	<b>\$1,377.36</b>	<b>Cost Per Parcel</b>	<b>\$459.12</b>

<b>Incidental</b>	<b>Projected Annual Cost</b>	<b>No. of Parcel(s)</b>	<b>Cost Per Parcel</b>
Administrative Costs	\$238.74	3	\$79.58
Contingency	\$75.76	3	\$25.25
<b>Total Incidental Costs</b>	<b>\$314.50</b>	<b>Cost Per Parcel</b>	<b>\$104.83</b>

**Total Projected Costs      \$1,691.86      Cost Per Parcel      \$563.95**

**Maximum Annual Assessment FY 23-24      \$1,691.83**  
**Maximum Per Parcel Annual Assessment FY 23-24      \$563.94**

**Projected Annual Assessment FY 23-24      \$1,691.83**  
**Projected Per Parcel Annual Assessment FY 23-24      \$563.94**

Zone 197 also includes services related to parkway landscaping and these services are the responsibility of the property owner and therefore not yet being assessed. Should the property owner default on the maintenance, L&LMD 89-1-C would assume responsibility and assess the property owner for additional costs which may increase the per parcel maximum assessment by \$2,910.00, adjusted for inflation. At FY 23-24 this amount would be \$3,340.10, which when added to the current \$563.94 would be a total of \$3,904.04.

**LANDSCAPING AND LIGHTING MAINTENANCE DISTRICT NO. 89-1 CONSOLIDATED  
FISCAL YEAR 2023-24  
ANNUAL BUDGET  
ZONE 198**

<b>Maintenance Improvement</b>	<b>Projected Annual Cost</b>	<b>No. of Parcel(s)</b>	<b>Cost Per Parcel</b>
Stormwater Runoff Catch Basin Filters	\$1,228.24	1	\$1,228.24
Streetlights	\$3,267.79	1	\$3,267.79
Traffic Signal Harvill Ave/Harley Knox Blvd	\$2,209.52	1	\$2,209.52
Field Inspection/Management	\$293.58	1	\$293.88
Repair and Replacement	\$273.18	1	\$273.18
<b>Total Maintenance Improvement Costs</b>	<b>\$7,272.62</b>	<b>Cost Per Parcel</b>	<b>7,272.62</b>

<b>Incidental</b>	<b>Projected Annual Cost</b>	<b>No. of Parcel(s)</b>	<b>Cost Per Parcel</b>
Administrative Costs	\$481.95	1	\$481.95
Contingency	\$280.06	1	\$280.06
<b>Total Incidental Costs</b>	<b>\$762.01</b>	<b>Cost Per Parcel</b>	<b>\$762.01</b>

**Total Projected Costs      \$8,034.62      Cost Per Parcel      \$8,034.62**

**Maximum Annual Assessment FY 23-24      \$8,034.62**  
**Maximum Per Parcel Annual Assessment FY 23-24      \$8,034.62**

**Projected Annual Assessment FY 23-24      \$8,034.62**  
**Projected Per Parcel Annual Assessment FY 23-24      \$8,034.62**

Zone 198 also includes services related to parkway landscaping and these services are the responsibility of the property owner and therefore not yet being assessed. Should the property owner default on the maintenance, L&LMD 89-1-C would assume responsibility and assess the property owner for additional costs which may increase the per parcel maximum assessment by \$3,828.00, adjusted for inflation. At FY 23-24 this amount would be \$4,393.78, which when added to the current \$8,034.62 would be a total of \$12,428.40.

**LANDSCAPING AND LIGHTING MAINTENANCE DISTRICT NO. 89-1 CONSOLIDATED  
FISCAL YEAR 2023-24  
ANNUAL BUDGET  
ZONE 199**

<b>Maintenance Improvement</b>	<b>Projected Annual Cost</b>	<b>No. of Parcel(s)</b>	<b>Cost Per Parcel</b>
Stormwater Runoff Catch Basin Filters	\$6,110.27	132	\$46.29
Traffic Signal Washington St/Cottonwood Rd	\$631.29	132	\$4.78
Field Inspection/Management	\$903.89	132	\$6.85
Repair and Replacement	\$1,524.64	132	\$11.55
<b>Total Maintenance Improvement Costs</b>	<b>\$9,170.09</b>	<b>Cost Per Parcel</b>	<b>\$69.47</b>

<b>Incidental</b>	<b>Projected Annual Cost</b>	<b>No. of Parcel(s)</b>	<b>Cost Per Parcel</b>
Administrative Costs	\$766.59	132	\$5.81
Contingency	\$254.90	132	\$1.93
<b>Total Incidental Costs</b>	<b>\$1,021.50</b>	<b>Cost Per Parcel</b>	<b>\$7.74</b>

**Total Projected Costs    \$10,191.59    Cost Per Parcel    \$77.21**

**Maximum Annual Assessment FY 23-24    \$10,436.00**  
**Maximum Per Parcel Annual Assessment FY 23-24    \$79.05**

**Projected Annual Assessment FY 23-24    \$10,436.00**  
**Projected Per Parcel Annual Assessment FY 23-24    \$79.05**

**LANDSCAPING AND LIGHTING MAINTENANCE DISTRICT NO. 89-1 CONSOLIDATED  
FISCAL YEAR 2023-24  
ANNUAL BUDGET  
ZONE 200**

<b>Maintenance Improvement</b>	<b>Projected Annual Cost</b>	<b>No. of Parcel(s)</b>	<b>Cost Per Parcel</b>
Backflow Certification	\$50.00	202	\$0.25
Calsense Subscription & Monitoring	\$200.87	202	\$0.99
Electricity	\$344.34	202	\$1.70
Landscaping	\$12,050.65	202	\$59.66
Streetlights	\$2,410.39	202	\$11.93
Tree Trimming	\$1,331.45	202	\$6.59
Water	\$700.16	202	\$3.47
Field Inspection/Management	\$1,846.81	202	\$9.14
Repair and Replacement	\$6,394.41	202	\$31.66
Mulch	\$1,359.00	202	\$6.73
Landscape Lighting	\$3,443.41	202	\$17.05
<b>Total Maintenance Improvement Costs</b>	<b>\$30,131.48</b>	<b>Cost Per Parcel</b>	<b>\$149.17</b>

<b>Incidental</b>	<b>Projected Annual Cost</b>	<b>No. of Parcel(s)</b>	<b>Cost Per Parcel</b>
Administrative Costs	\$1,850.04	202	\$9.16
Contingency	\$1,403.76	202	\$6.95
<b>Total Incidental Costs</b>	<b>\$3,253.80</b>	<b>Cost Per Parcel</b>	<b>\$16.11</b>

**Total Projected Costs      \$33,385.28      Cost Per Parcel      \$165.27**

**Maximum Annual Assessment FY 23-24      \$33,385.28**  
**Maximum Per Parcel Annual Assessment FY 23-24      \$165.27**

**Projected Annual Assessment FY 23-24      \$33,385.28**  
**Projected Per Parcel Annual Assessment FY 23-24      \$165.27**

**LANDSCAPING AND LIGHTING MAINTENANCE DISTRICT NO. 89-1 CONSOLIDATED  
FISCAL YEAR 2023-24  
ANNUAL BUDGET  
ZONE 202**

<b>Maintenance Improvement</b>	<b>Projected Annual Cost</b>	<b>No. of Acre(s)</b>	<b>Cost Per Acre</b>
Stormwater Runoff Catch Basin Filters	\$1,278.94	54.40	\$23.51
Streetlights	\$4,189.48	54.40	\$77.01
Field Inspection/Management	\$421.99	54.40	\$7.76
<b>Total Maintenance Improvement Costs</b>	<b>\$5,890.41</b>	<b>Cost Per Acre</b>	<b>\$108.28</b>

<b>Incidental Cost</b>	<b>Projected Annual Cost</b>	<b>No. of Acre(s)</b>	<b>Cost Per Acre</b>
Administrative Costs	\$533.39	54.40	\$9.81
Contingency	\$1,018.39	54.40	\$18.72
<b>Total Incidental Cost Costs</b>	<b>\$1,551.78</b>	<b>Cost Per Acre</b>	<b>\$28.53</b>

**Total Projected Costs      \$7,442.20      Cost Per Acre      \$136.81**

**Maximum Annual Assessment FY 23-24      \$7,428.97**  
**Maximum Per Acre Annual Assessment FY 23-24      \$136.56**

**Projected Annual Assessment FY 23-24      \$7,428.97**  
**Projected Per Acre Annual Assessment FY 23-24      \$136.56**

**LANDSCAPING AND LIGHTING MAINTENANCE DISTRICT NO. 89-1 CONSOLIDATED  
FISCAL YEAR 2023-24  
ANNUAL BUDGET  
ZONE 204**

<b>Maintenance Improvement</b>	<b>Projected Annual Cost</b>	<b>No. of Acre(s)</b>	<b>Cost Per Acre</b>
Stormwater Runoff Catch Basin Filters	\$777.58	46.80	\$16.61
Streetlights	\$2,325.99	46.80	\$49.70
Field Inspection/Management	\$253.19	46.80	\$5.41
<b>Total Maintenance Improvement Costs</b>	<b>\$3,356.76</b>	<b>Cost Per Acre</b>	<b>\$71.73</b>

<b>Incidental Cost</b>	<b>Projected Annual Cost</b>	<b>No. of Acre(s)</b>	<b>Cost Per Acre</b>
Administrative Costs	\$363.47	46.80	\$7.77
Contingency	\$581.78	46.80	\$12.43
<b>Total Incidental Cost Costs</b>	<b>\$945.25</b>	<b>Cost Per Acre</b>	<b>\$20.20</b>

**Total Projected Costs      \$4,302.00      Cost Per Acre      \$91.92**

**Maximum Annual Assessment FY 23-24      \$4,283.99**  
**Maximum Per Acre Annual Assessment FY 23-24      \$91.53**

**Projected Annual Assessment FY 23-24      \$4,283.99**  
**Projected Per Acre Annual Assessment FY 23-24      \$91.53**

**LANDSCAPING AND LIGHTING MAINTENANCE DISTRICT NO. 89-1 CONSOLIDATED  
FISCAL YEAR 2023-24  
ANNUAL BUDGET  
ZONE 206**

<b>Maintenance Improvement</b>	<b>Projected Annual Cost</b>	<b>No. of Acre(s)</b>	<b>Cost Per Acre</b>
Landscaping	\$1,187.60	39.42	\$30.13
Streetlights	\$236.87	39.42	\$6.01
Repair and Replacement	\$759.28	39.42	\$19.26
<b>Total Maintenance Improvement Costs</b>	<b>\$2,183.75</b>	<b>Cost Per Acre</b>	<b>\$55.40</b>

<b>Incidental Cost</b>	<b>Projected Annual Cost</b>	<b>No. of Acre(s)</b>	<b>Cost Per Acre</b>
Administrative Costs	\$319.07	39.42	\$8.09
Contingency	\$403.44	39.42	\$10.23
<b>Total Incidental Cost Costs</b>	<b>\$722.51</b>	<b>Cost Per Acre</b>	<b>\$18.33</b>

**Total Projected Costs      \$2,906.26      Cost Per Acre      \$73.73**

**Maximum Annual Assessment FY 23-24      \$2,906.26**  
**Maximum Per Acre Annual Assessment FY 23-24      \$73.72**

**Projected Annual Assessment FY 23-24      \$2,906.26**  
**Projected Per Acre Annual Assessment FY 23-24      \$73.72**

**LANDSCAPING AND LIGHTING MAINTENANCE DISTRICT NO. 89-1 CONSOLIDATED  
FISCAL YEAR 2023-24  
ANNUAL BUDGET  
ZONE 207**

<b>Maintenance Improvement</b>	<b>Projected Annual Cost</b>	<b>No. of Acre(s)</b>	<b>Cost Per Acre</b>
Backflow Certification	\$52.00	7.48	\$6.95
Landscaping	\$553.78	7.48	\$74.03
Streetlights	\$947.48	7.48	\$126.67
Tree Trimming	\$270.40	7.48	\$36.15
Water	\$411.01	7.48	\$54.95
Repair and Replacement	\$354.76	7.48	\$47.43
<b>Total Maintenance Improvement Costs</b>	<b>\$2,589.43</b>	<b>Cost Per Acre</b>	<b>\$346.18</b>

<b>Incidental Cost</b>	<b>Projected Annual Cost</b>	<b>No. of Acre(s)</b>	<b>Cost Per Acre</b>
Administrative Costs	\$288.70	7.48	\$38.60
Contingency	\$422.91	7.48	\$56.54
<b>Total Incidental Cost Costs</b>	<b>\$711.61</b>	<b>Cost Per Acre</b>	<b>\$95.13</b>

**Total Projected Costs      \$3,301.04      Cost Per Acre      \$441.32**

**Maximum Annual Assessment FY 23-24      \$3,301.04**  
**Maximum Per Acre Annual Assessment FY 23-24      \$441.32**

**Projected Annual Assessment FY 23-24      \$3,301.04**  
**Projected Per Acre Annual Assessment FY 23-24      \$441.32**



**LANDSCAPING AND LIGHTING MAINTENANCE DISTRICT NO. 89-1 CONSOLIDATED  
FISCAL YEAR 2023-24  
ANNUAL BUDGET  
ZONE 211**

<b>Maintenance Improvement</b>	<b>Projected Annual Cost</b>	<b>No. of Parcel(s)</b>	<b>Cost Per Parcel</b>
Stormwater Runoff Catch Basin Filters	\$47,331.90	501	\$94.7
Streetlights	\$16,159.10	501	\$32.25
Repair and Replacement	\$15,778.38	501	\$31.49
<b>Total Maintenance Improvement Costs</b>	<b>\$79,629.38</b>	<b>Cost Per Parcel</b>	<b>\$158.22</b>

<b>Incidental Cost</b>	<b>Projected Annual Cost</b>	<b>No. of Parcel(s)</b>	<b>Cost Per Parcel</b>
Administrative Costs	\$3,703.40	501	\$7.39
Contingency	\$2,919.24	501	\$5.83
<b>Total Incidental Cost Costs</b>	<b>\$6,622.64</b>	<b>Cost Per Parcel</b>	<b>\$13.22</b>

**Total Projected Costs      \$85,892.02      Cost Per Parcel      \$171.44**

**Maximum Annual Assessment FY 23-24      \$85,892.02**  
**Maximum Per Parcel Annual Assessment FY 23-24      \$171.44**

**Projected Annual Assessment FY 23-24      \$85,892.02**  
**Projected Per Parcel Annual Assessment FY 23-24      \$171.44**

**LANDSCAPING AND LIGHTING MAINTENANCE DISTRICT NO. 89-1 CONSOLIDATED  
FISCAL YEAR 2023-24  
ANNUAL BUDGET  
ZONE 213**

<b>Maintenance Improvement</b>	<b>Projected Annual Cost</b>	<b>No. of Acre(s)</b>	<b>Cost Per Acre</b>
Landscaping	\$1,068.62	1.31	\$815.74
Repair and Replacement	\$683.57	1.31	\$521.81
<b>Total Maintenance Improvement Costs</b>	<b>\$1,752.19</b>	<b>Cost Per Acre</b>	<b>\$1,337.55</b>

<b>Incidental Cost</b>	<b>Projected Annual Cost</b>	<b>No. of Acre(s)</b>	<b>Cost Per Acre</b>
Administrative Costs	\$270.40	1.31	\$206.41
Contingency	\$110.32	1.31	\$84.22
<b>Total Incidental Cost Costs</b>	<b>\$380.72</b>	<b>Cost Per Acre</b>	<b>\$290.63</b>

**Total Projected Costs      \$2,132.92      Cost Per Acre      \$1,628.18**

**Maximum Annual Assessment FY 23-24      \$2,132.92**  
**Maximum Per Acre Annual Assessment FY 23-24      \$1,628.17**

**Projected Annual Assessment FY 23-24      \$2,132.92**  
**Projected Per Acre Annual Assessment FY 23-24      \$1,628.17**

Zone 213 is not yet maintained. Should that status remain the same prior to submission of fixed charges to the County of Riverside Auditor-Controller's Office, the assessment for 1.31 acres will not be submitted and therefore not collected.

**LANDSCAPING AND LIGHTING MAINTENANCE DISTRICT NO. 89-1 CONSOLIDATED  
FISCAL YEAR 2023-24  
ANNUAL BUDGET  
ZONE 214**

<b>Maintenance Improvement</b>	<b>Projected Annual Cost</b>	<b>No. of Acre(s)</b>	<b>Cost Per Acre</b>
Stormwater Runoff Catch Basin Filters	\$1,092.00	23.35	\$46.80
Streetlights	\$1,878.24	23.35	\$80.08
Traffic Signal Temescal Cyn/Project Driveway #3	\$2,860.00	23.35	\$122.72
Traffic Signal Temescal Cyn/Project Driveway #2	\$2,860.00	23.35	\$122.72
Traffic Signal Temescal Cyn/Project Driveway #4	\$2,860.00	23.35	\$122.72
<b>Total Maintenance Improvement Costs</b>	<b>\$11,550.24</b>	<b>Cost Per Acre</b>	<b>\$495.04</b>

<b>Incidental Cost</b>	<b>Projected Annual Cost</b>	<b>No. of Acre(s)</b>	<b>Cost Per Acre</b>
Administrative Costs	\$296.40	23.35	\$12.48
Contingency	\$132.08	23.35	\$5.20
<b>Total Incidental Cost Costs</b>	<b>\$428.48</b>	<b>Cost Per Acre</b>	<b>\$18.35</b>

**Total Projected Costs    \$11,978.72            Cost Per Acre            \$512.72**

**Maximum Annual Assessment FY 23-24    \$11,972.01**  
**Maximum Per Acre Annual Assessment FY 23-24            \$512.72**

**Projected Annual Assessment FY 23-24    \$11,972.01**  
**Projected Per Acre Annual Assessment FY 23-24            \$512.72**

**LANDSCAPING AND LIGHTING MAINTENANCE DISTRICT NO. 89-1 CONSOLIDATED  
FISCAL YEAR 2023-24  
ANNUAL BUDGET  
ZONE 215**

<b>Maintenance Improvement</b>	<b>Projected Annual Cost</b>	<b>No. of Acre(s)</b>	<b>Cost Per Acre</b>
Streetlights	\$1,953.37	18.81	\$103.85
Traffic Signal Leon Rd/Thompson	\$4,461.60	18.81	\$237.19
<b>Total Maintenance Improvement Costs</b>	<b>\$6,414.97</b>	<b>Cost Per Acre</b>	<b>\$341.04</b>

<b>Incidental Cost</b>	<b>Projected Annual Cost</b>	<b>No. of Acre(s)</b>	<b>Cost Per Acre</b>
Administrative Costs	\$306.09	18.81	\$16.27
Contingency	\$137.36	18.81	\$7.30
<b>Total Incidental Cost Costs</b>	<b>\$443.46</b>	<b>Cost Per Acre</b>	<b>\$23.58</b>

**Total Projected Costs      \$6,858.43      Cost Per Acre      \$364.62**

**Maximum Annual Assessment FY 23-24      \$6,858.43**  
**Maximum Per Acre Annual Assessment FY 23-24      \$364.61**

**Projected Annual Assessment FY 23-24      \$6,858.43**  
**Projected Per Acre Annual Assessment FY 23-24      \$364.61**

**LANDSCAPING AND LIGHTING MAINTENANCE DISTRICT NO. 89-1 CONSOLIDATED  
FISCAL YEAR 2023-24  
ANNUAL BUDGET  
ZONE 216**

<b>Maintenance Improvement</b>	<b>Projected Annual Cost</b>	<b>No. of Acre(s)</b>	<b>Cost Per Acre</b>
Streetlights	\$1,395.26	13.19	\$105.78
Traffic Signal Winchester Rd/Benton Rd	\$1,189.76	13.19	\$90.20
Traffic Signal Penfield Ln/Benton Rd	\$2,974.40	13.19	\$225.50
<b>Total Maintenance Improvement Costs</b>	<b>\$5,559.42</b>	<b>Cost Per Acre</b>	<b>\$421.49</b>

<b>Incidental Cost</b>	<b>Projected Annual Cost</b>	<b>No. of Acre(s)</b>	<b>Cost Per Acre</b>
Administrative Costs	\$258.50	13.19	\$19.60
Contingency	\$98.43	13.19	\$7.46
<b>Total Incidental Cost Costs</b>	<b>\$356.93</b>	<b>Cost Per Acre</b>	<b>\$27.06</b>

**Total Projected Costs      \$5,916.35      Cost Per Acre      \$448.55**

**Maximum Annual Assessment FY 23-24      \$5,916.35**  
**Maximum Per Acre Annual Assessment FY 23-24      \$448.54**

**Projected Annual Assessment FY 23-24      \$5,916.35**  
**Projected Per Acre Annual Assessment FY 23-24      \$448.54**

**LANDSCAPING AND LIGHTING MAINTENANCE DISTRICT NO. 89-1 CONSOLIDATED  
FISCAL YEAR 2023-24  
ANNUAL BUDGET  
ZONE 218**

<b>Maintenance Improvement</b>	<b>Projected Annual Cost</b>	<b>No. of Parcel(s)</b>	<b>Cost Per Parcel</b>
Landscaping/Trails	\$5,773.04	16	\$360.82
Streetlights	\$380.64	16	\$23.79
<b>Total Maintenance Improvement Costs</b>	<b>\$6,153.68</b>	<b>Cost Per Parcel</b>	<b>\$384.61</b>

<b>Incidental Cost</b>	<b>Projected Annual Cost</b>	<b>No. of Parcel(s)</b>	<b>Cost Per Parcel</b>
Administrative Costs	\$173.68	16	\$10.86
Contingency	\$27.04	16	\$1.69
<b>Total Incidental Cost Costs</b>	<b>\$200.72</b>	<b>Cost Per Parcel</b>	<b>\$12.55</b>

**Total Projected Costs      \$6,354.40      Cost Per Parcel      \$397.15**

**Maximum Annual Assessment FY 23-24      \$6,354.40**  
**Maximum Per Parcel Annual Assessment FY 23-24      \$397.15**

**Projected Annual Assessment FY 23-24      \$6,354.40**  
**Projected Per Parcel Annual Assessment FY 23-24      \$397.15**

**LANDSCAPING AND LIGHTING MAINTENANCE DISTRICT NO. 89-1 CONSOLIDATED  
FISCAL YEAR 2023-24  
ANNUAL BUDGET  
ZONE 220**

<b>Maintenance Improvement</b>	<b>Projected Annual Cost</b>	<b>No. of Parcel(s)</b>	<b>Cost Per Parcel</b>
Stormwater Runoff Catch Basin Filters	\$9,067.76	154	\$59.28
Repair and Replacement	\$3,022.24	154	\$19.76
<b>Total Maintenance Improvement Costs</b>	<b>\$12,090.00</b>	<b>Cost Per Parcel</b>	<b>\$79.04</b>

<b>Incidental Cost</b>	<b>Projected Annual Cost</b>	<b>No. of Parcel(s)</b>	<b>Cost Per Parcel</b>
Administrative Costs	\$936.00	154	\$5.20
Contingency	\$639.60	154	\$4.16
<b>Total Incidental Cost Costs</b>	<b>\$1,575.60</b>	<b>Cost Per Parcel</b>	<b>\$9.36</b>

**Total Projected Costs    \$13,665.60    Cost Per Parcel    \$88.40**

**Maximum Annual Assessment FY 23-24    \$13,613.60**  
**Maximum Per Parcel Annual Assessment FY 23-24    \$88.40**

**Projected Annual Assessment FY 23-24    \$13,613.60**  
**Projected Per Parcel Annual Assessment FY 23-24    \$88.40**

## APPENDIX B – ASSESSMENT DIAGRAMS

### Appendix B – Assessment Diagrams

Assessment diagrams provided by Riverside County Transportation and Land Management Agency staff.

(Assessment Diagrams begin on the following page)



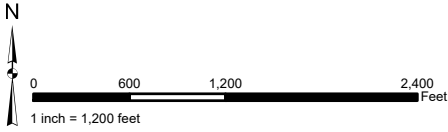
LANDSCAPING AND LIGHTING MAINTENANCE DISTRICT NO. 89-1 CONSOLIDATED

**ZONE 100**

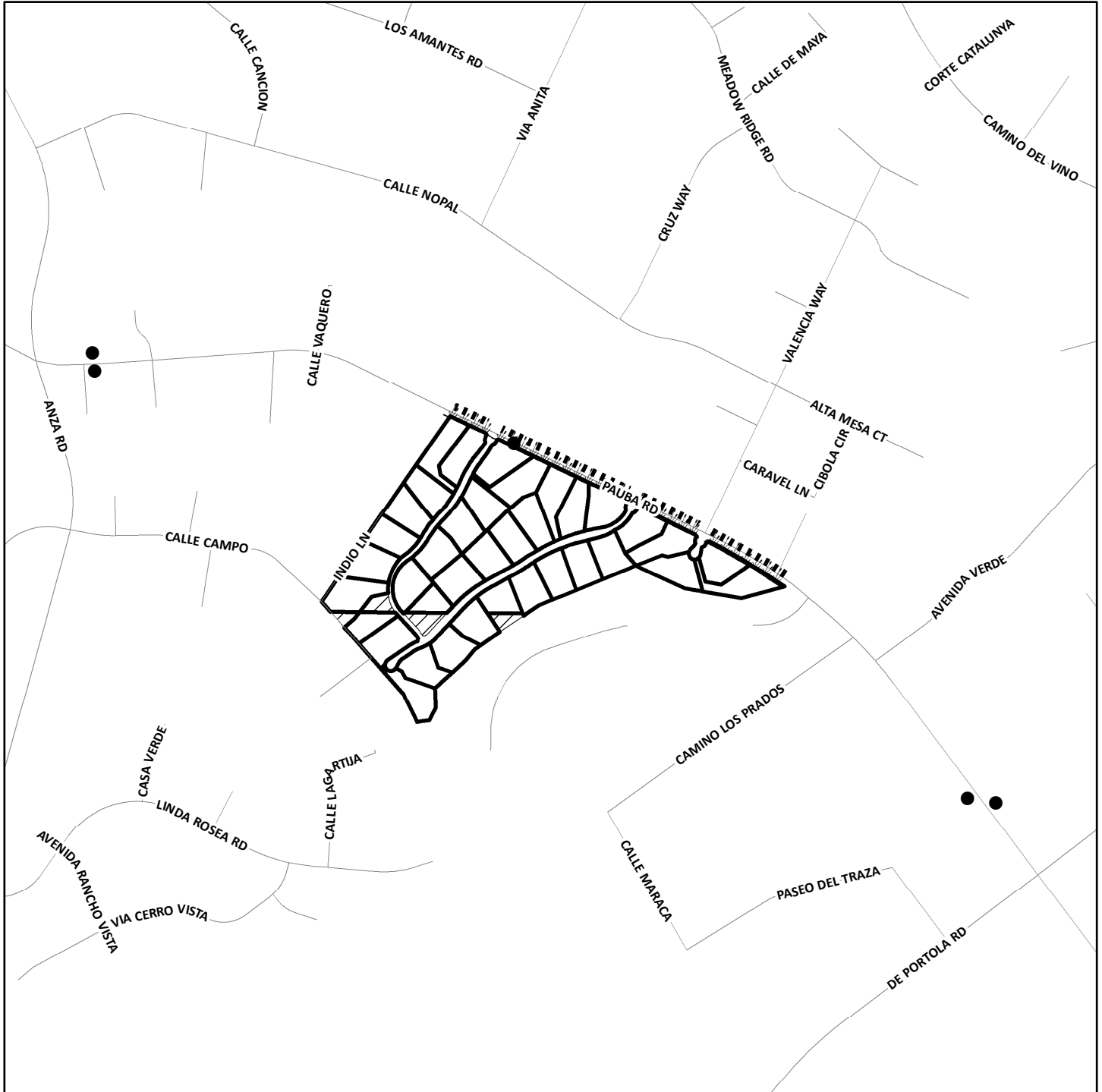
PORTION(S) OF SECTION 31, T.7S., R.1W., SECTION 36, T.7S., R.2W. & SECTION 1, T.8S., R.2W.  
TRACT MAP NO. 32982  
37 PARCELS



The County of Riverside assumes no warranty or legal responsibility for the information contained on this map. Data and information represented on this map is subject to updates, modifications and may not be complete or appropriate for all purposes. County GIS and other sources should be queried for the most current information. Do not copy or resell this map. Printed by BHAWN on 4/1/2023



**ASSESSMENT DIAGRAM**



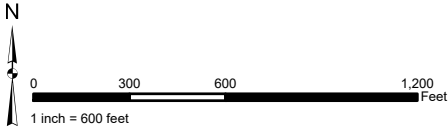
- DENOTES LANDSCAPED AND MAINTAINED PARKWAY
- DENOTES MAINTAINED MULTI-PURPOSE TRAIL
- DENOTES MAINTAINED STORMWATER RUNOFF CATCH BASIN FILTER

- DENOTES ZONE BOUNDARY
- DENOTES PARCEL NOT ASSESSED

**ZONE 103**  
 PORTION(S) OF SECTION 10, T6.S., R.5W.  
 TRACT MAP NO. 32585  
 136 PARCELS



The County of Riverside assumes no warranty or legal responsibility for the information contained on this map. Data and information represented on this map is subject to updates, modifications and may not be complete or appropriate for all purposes. County GIS and other sources should be queried for the most current information. Do not copy or resell this map. Printed by BHAWN on 4/1/2023



**ASSESSMENT DIAGRAM**

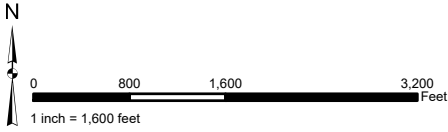


DENOTES LANDSCAPED AND MAINTAINED PARKWAY

DENOTES MAINTAINED GRAFFITI ABATEMENT

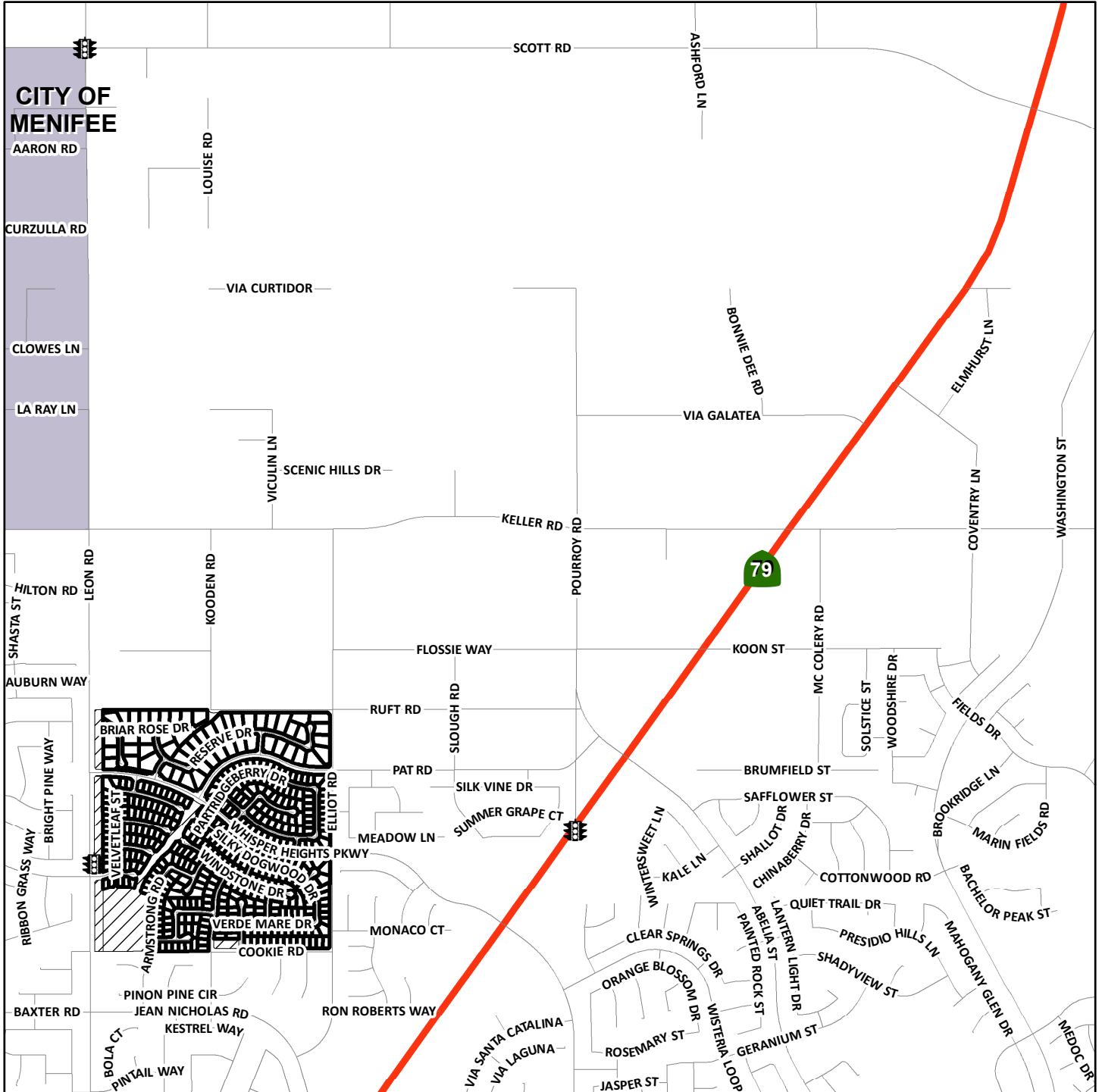
DENOTES ZONE BOUNDARY




**ZONE 109**  
 PORTION(S) OF SECTION 29, T.6S., R.2W.  
 TRACT MAP NO. 32185  
 426 PARCELS



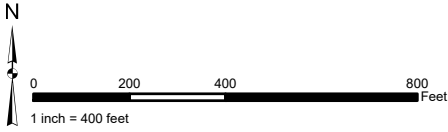
**ASSESSMENT DIAGRAM**

The County of Riverside assumes no warranty or legal responsibility for the information contained on this map. Data and information represented on this map is subject to updates, modifications and may not be complete or appropriate for all purposes. County GIS and other sources should be queried for the most current information. Do not copy or resell this map. Printed by BHAHN on 4/1/2023



-  DENOTES MAINTAINED TRAFFIC SIGNAL
-  DENOTES ZONE BOUNDARY
-  DENOTES PARCEL NOT ASSESSED

**ZONE 110**  
PORTION(S) OF SECTION 14, T.6S., R.5W.  
TRACT MAP NO. 22626-1  
85 PARCELS



The County of Riverside assumes no warranty or legal responsibility for the information contained on this map. Data and information represented on this map is subject to updates, modifications and may not be complete or appropriate for all purposes. County GIS and other sources should be queried for the most current information. Do not copy or resell this map. Printed by BHAWN on 4/1/2023

**ASSESSMENT DIAGRAM**

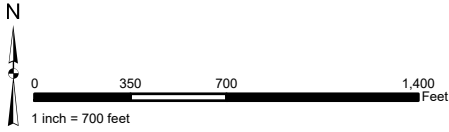


- DENOTES MAINTAINED STORMWATER RUNOFF CATCH BASIN FILTER
- DENOTES ZONE BOUNDARY

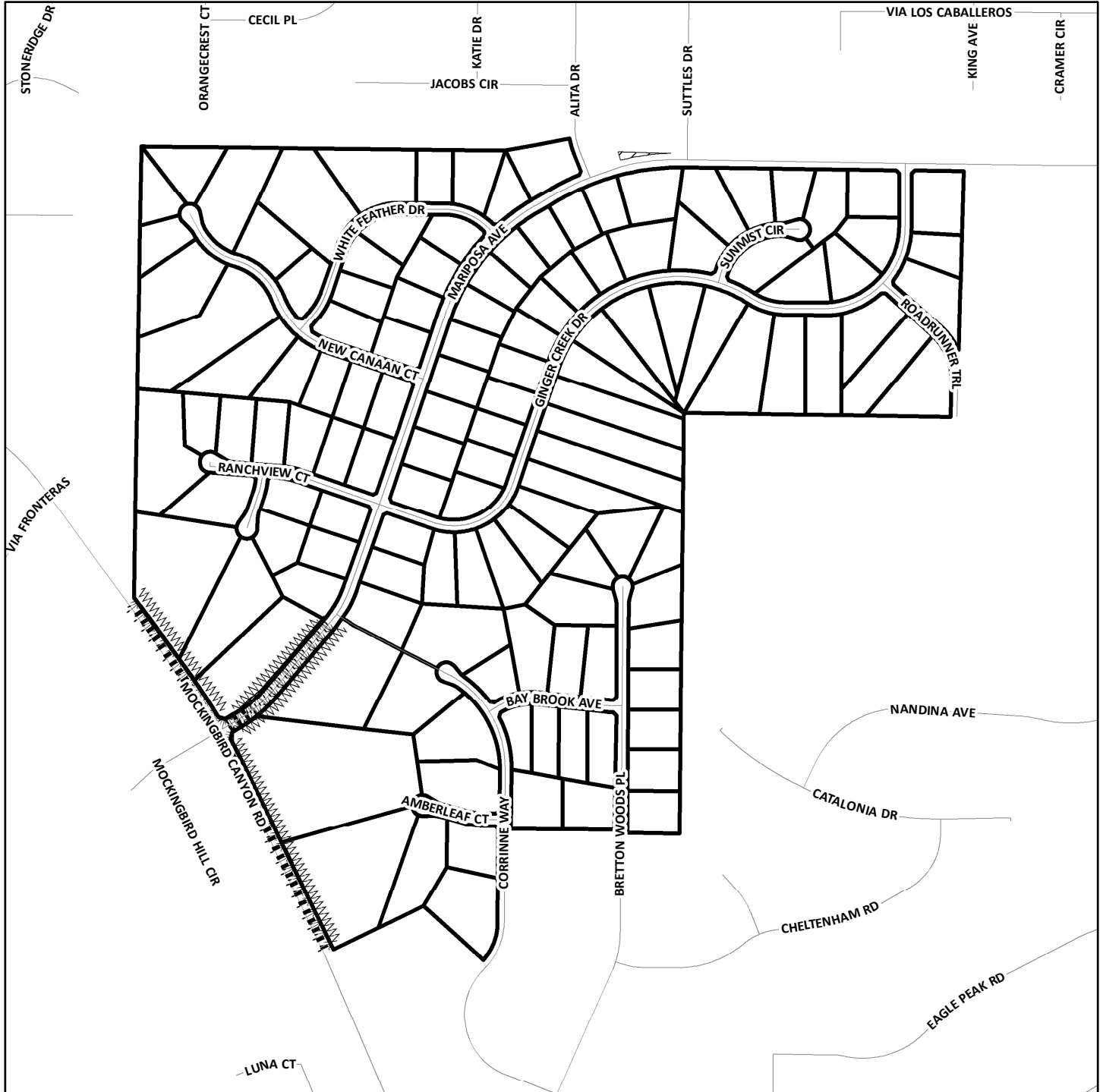
**ZONE 112**  
 PORTION(S) OF SECTION 26 & 35, T.3S., R.5W.  
 TRACT MAP NOS. 22100, 22100-2 AND 22100-3  
 131 PARCELS



The County of Riverside assumes no warranty or legal responsibility for the information contained on this map. Data and information represented on this map is subject to updates, modifications and may not be complete or appropriate for all purposes. County GIS and other sources should be queried for the most current information. Do not copy or resell this map. Printed by BHAHN on 4/1/2023



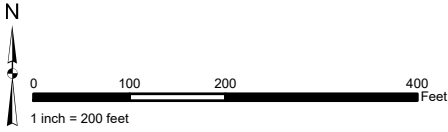
**ASSESSMENT DIAGRAM**



- DENOTES LANDSCAPED AND MAINTAINED PARKWAY
- DENOTES MAINTAINED MULTI-PURPOSE TRAIL
- DENOTES MAINTAINED GRAFFITI ABATEMENT
- DENOTES ZONE BOUNDARY
- DENOTES PARCEL NOT ASSESSED

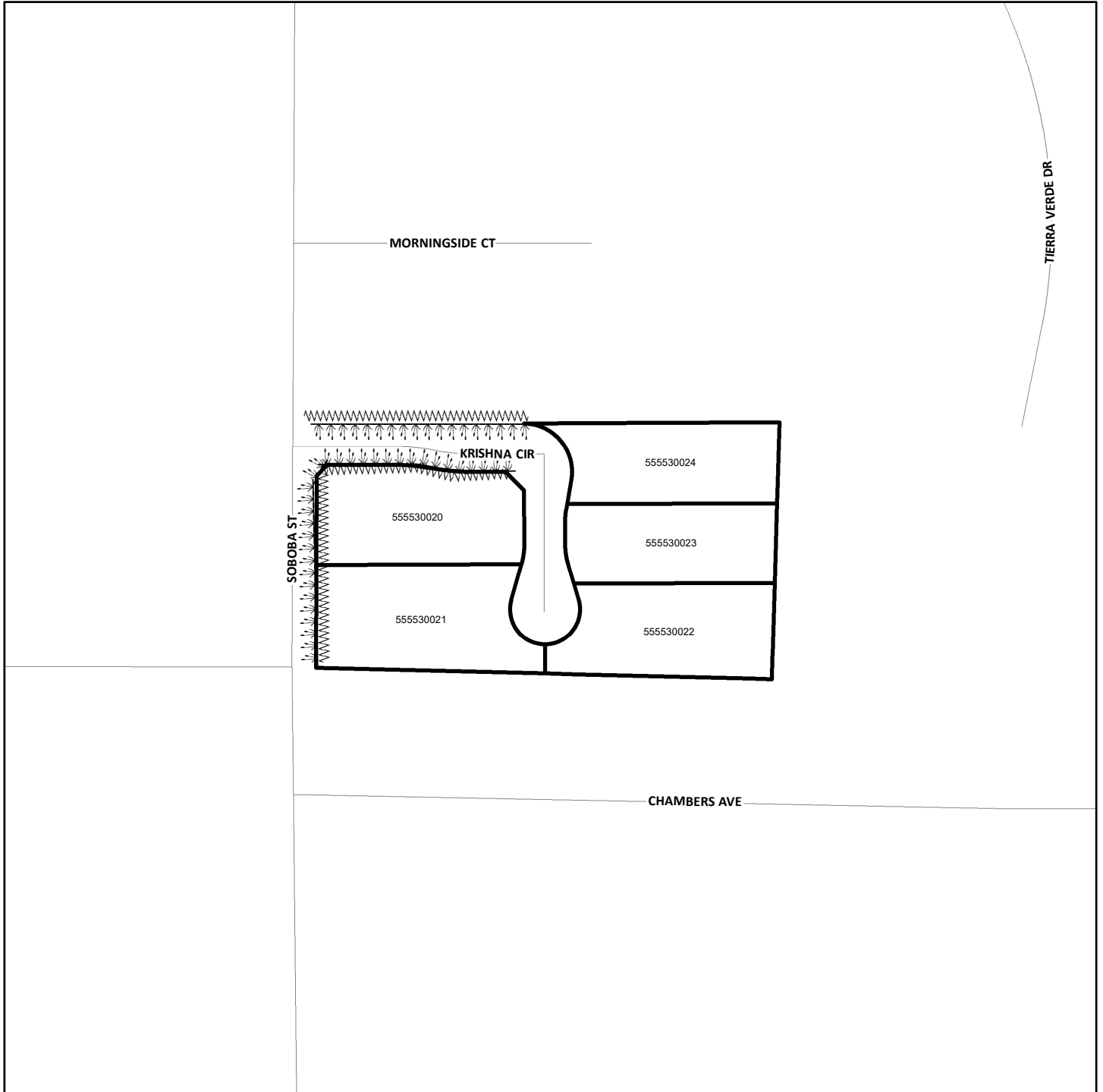
LANDSCAPING AND LIGHTING MAINTENANCE DISTRICT NO. 89-1 CONSOLIDATED

**ZONE 119**  
PORTION(S) OF SECTION 19, T.5S., R.1E.  
TRACT MAP NO. 33323  
5 PARCELS



The County of Riverside assumes no warranty or legal responsibility for the information contained on this map. Data and information represented on this map is subject to updates, modifications and may not be complete or appropriate for all purposes. County GIS and other sources should be queried for the most current information. Do not copy or resell this map. Printed by BHAHN on 4/1/2023

**ASSESSMENT DIAGRAM**

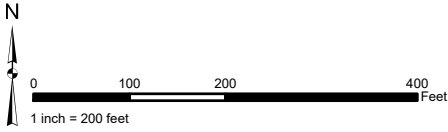


 DENOTES LANDSCAPED AND MAINTAINED PARKWAY

 DENOTES MAINTAINED GRAFFITI ABATEMENT

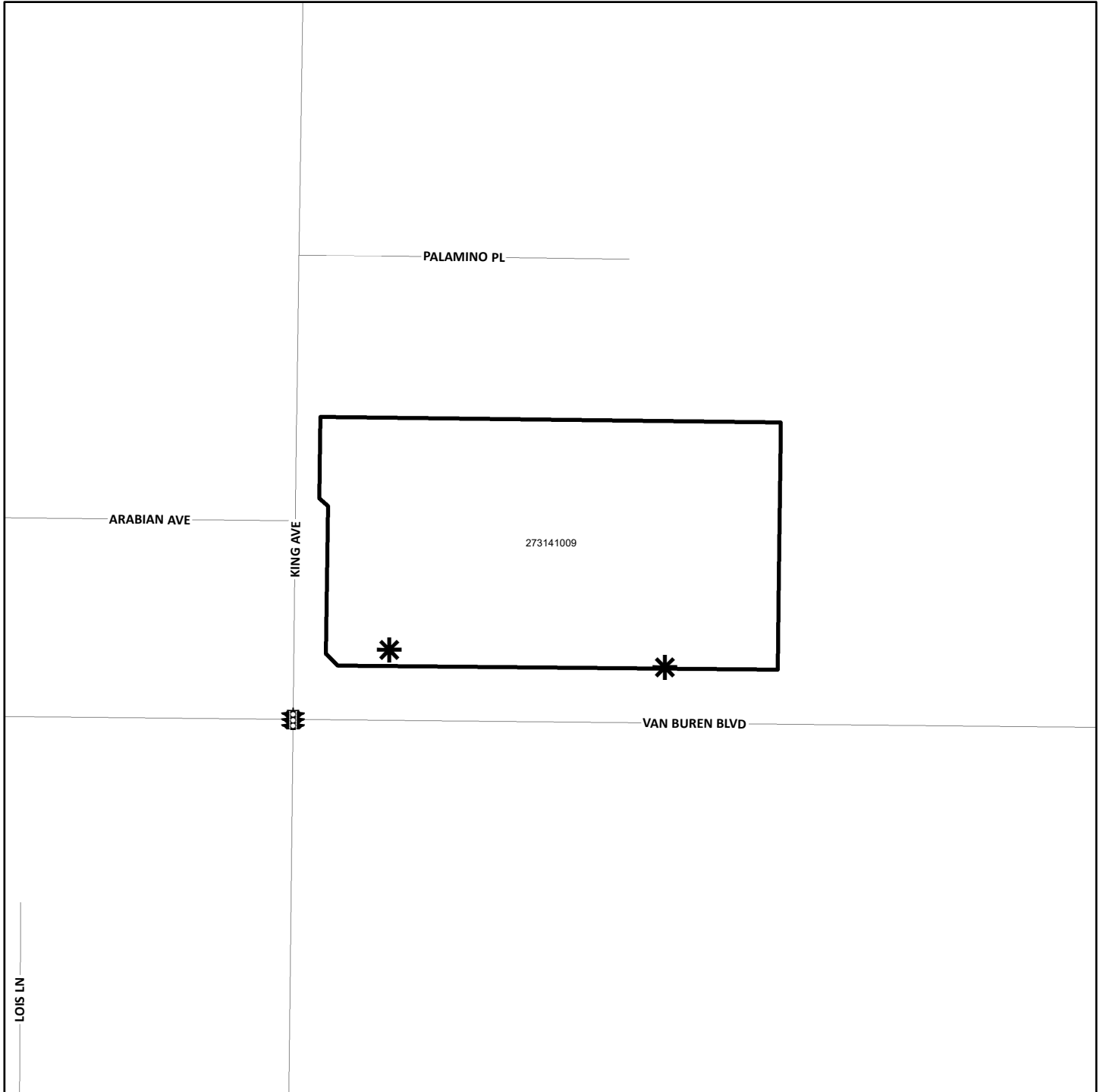
 DENOTES ZONE BOUNDARY




**ZONE 123**  
PORTION(S) OF SECTION 26, T.3S., R.5W.  
CONDITIONAL USE PERMIT NO. 03480  
1 PARCEL



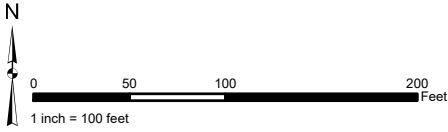
The County of Riverside assumes no warranty or legal responsibility for the information contained on this map. Data and information represented on this map is subject to updates, modifications and may not be complete or appropriate for all purposes. County GIS and other sources should be queried for the most current information. Do not copy or resell this map. Printed by BHAWN on 4/1/2023

**ASSESSMENT DIAGRAM**



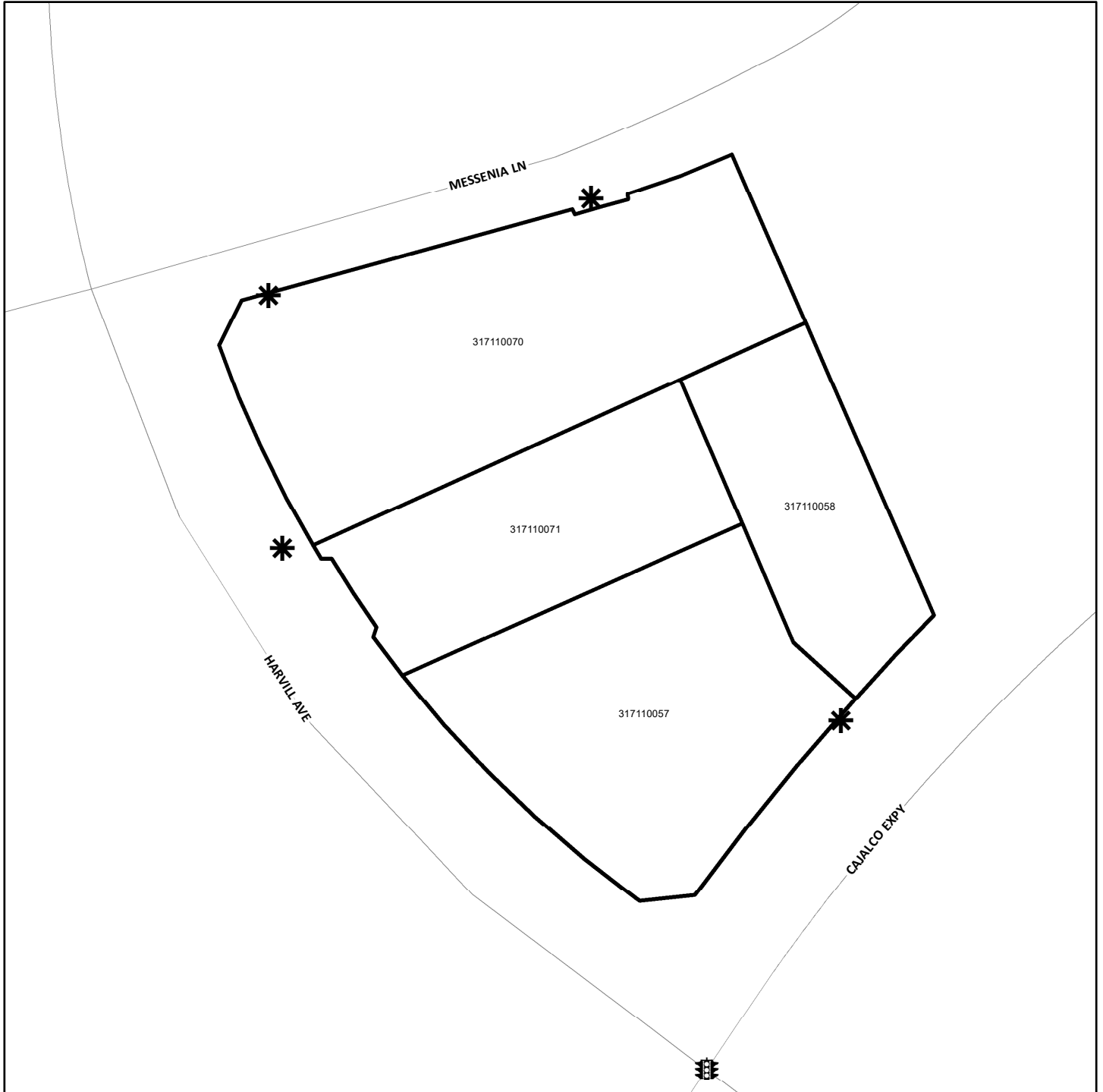
-  DENOTES MAINTAINED ROW STREETLIGHT
-  DENOTES MAINTAINED TRAFFIC SIGNAL
-  DENOTES ZONE BOUNDARY

**ZONE 124**  
PORTION(S) OF SECTION 12, T.4S., R.4W.  
CONDITIONAL USE PERMIT NO. 03468  
4 PARCELS



The County of Riverside assumes no warranty or legal responsibility for the information contained on this map. Data and information represented on this map is subject to updates, modifications and may not be complete or appropriate for all purposes. County GIS and other sources should be queried for the most current information. Do not copy or resell this map. Printed by BHAWN on 4/1/2023

**ASSESSMENT DIAGRAM**



\* DENOTES MAINTAINED ROW STREETLIGHT

⚡ DENOTES MAINTAINED TRAFFIC SIGNAL

▭ DENOTES ZONE BOUNDARY



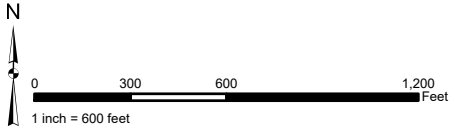
**ZONE 135**

PORTION(S) OF SECTION 12, T.5S., R.6W.

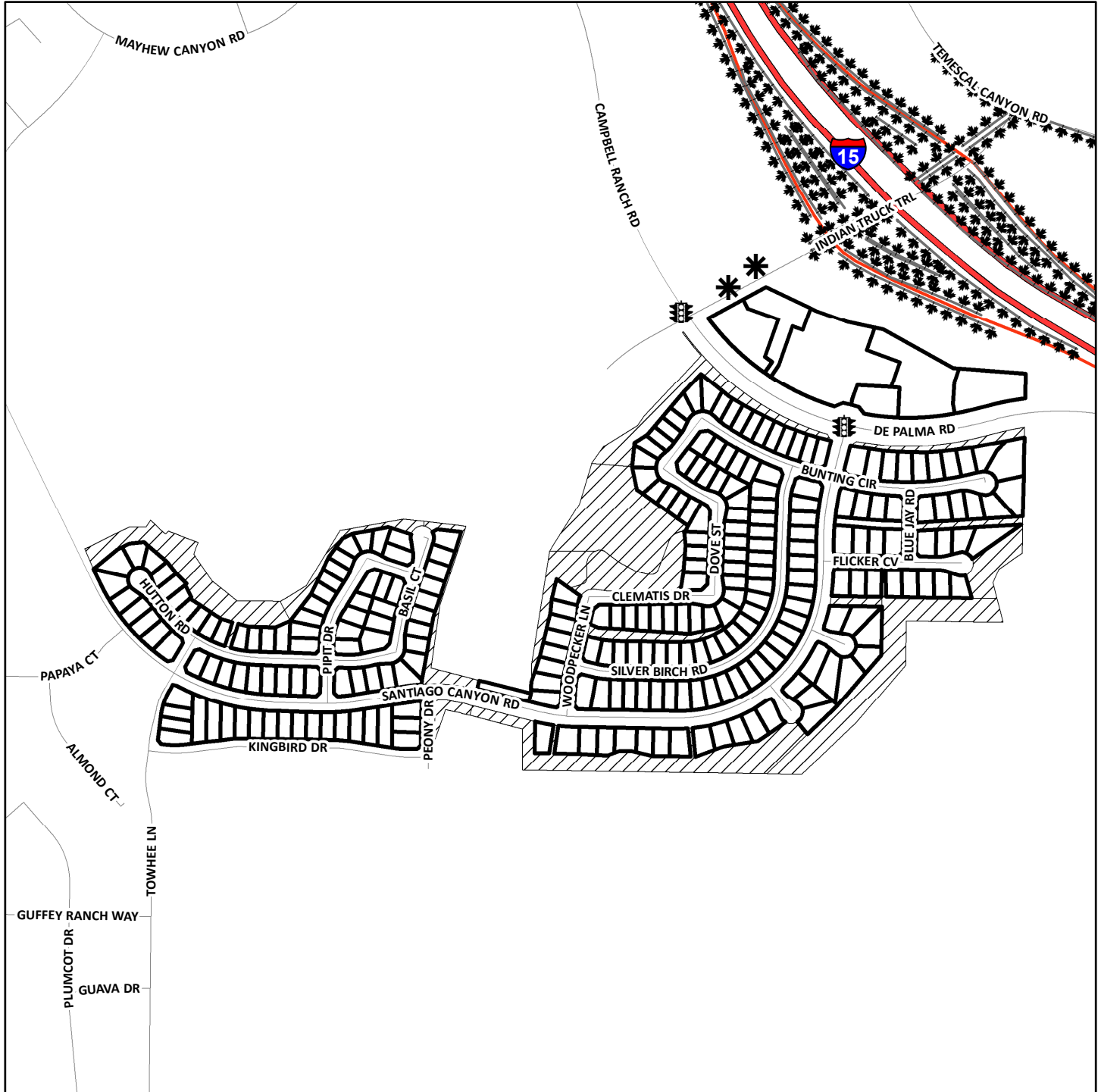
CONDITIONAL USE PERMIT NO. 03472 AND TRACT MAP NOS. 31908, 31908-1 AND 31908-2  
261 PARCELS



The County of Riverside assumes no warranty or legal responsibility for the information contained on this map. Data and information represented on this map is subject to updates, modifications and may not be complete or appropriate for all purposes. County GIS and other sources should be queried for the most current information. Do not copy or resell this map. Printed by BHAHN on 4/1/2023



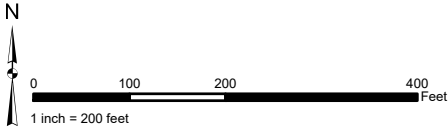
**ASSESSMENT DIAGRAM**



- DENOTES FUTURE LANDSCAPED AND MAINTAINED PARKWAY
- DENOTES MAINTAINED ROW STREETLIGHT
- DENOTES MAINTAINED TRAFFIC SIGNAL
- DENOTES ZONE BOUNDARY
- DENOTES PARCEL NOT ASSESSED

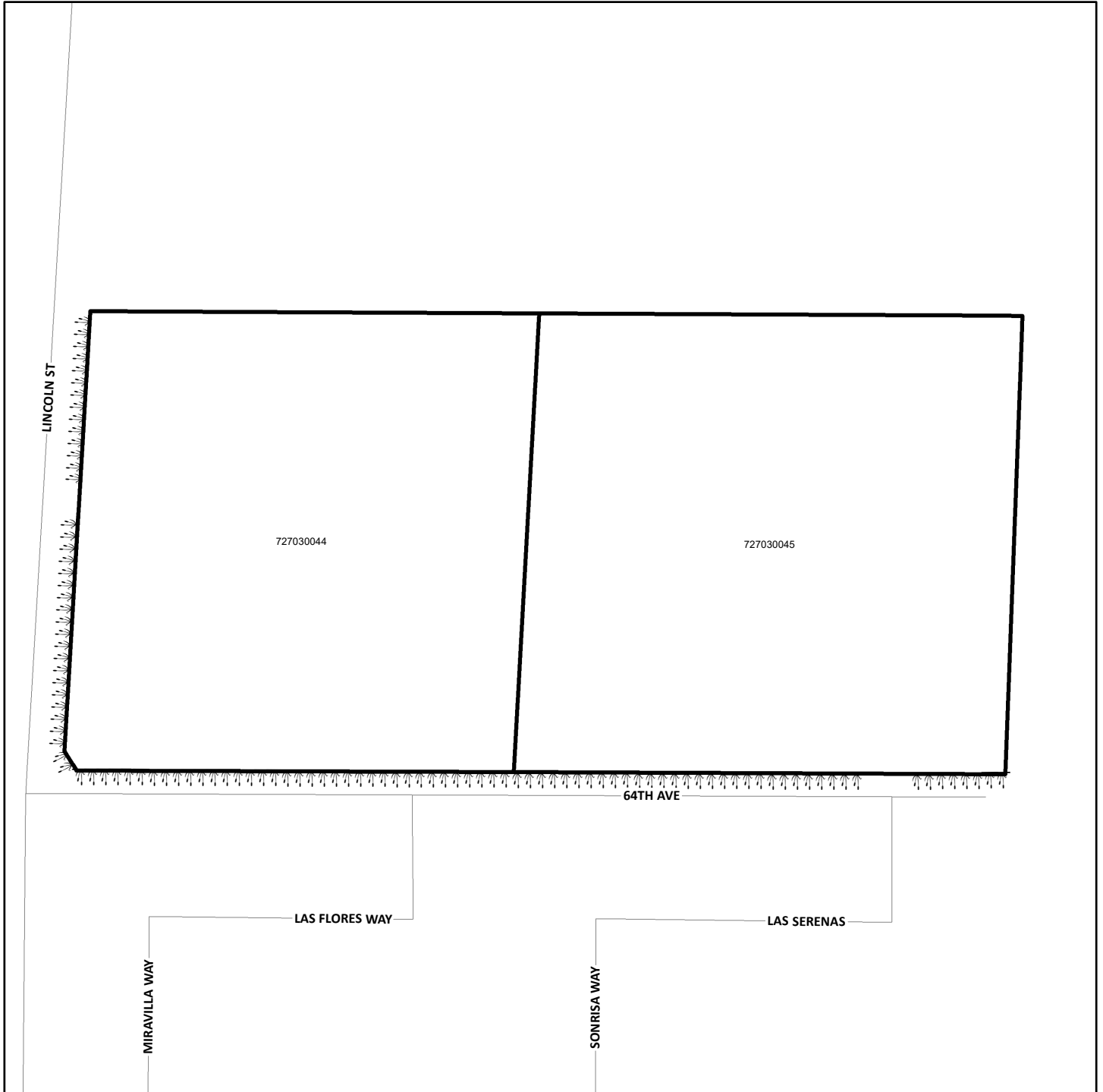
# ZONE 138

PORTION(S) OF SECTION 5, T.7S., R.9E.  
CONDITIONAL USE PERMIT NO. 03500  
2 PARCELS



The County of Riverside assumes no warranty or legal responsibility for the information contained on this map. Data and information represented on this map is subject to updates, modifications and may not be complete or appropriate for all purposes. County GIS and other sources should be queried for the most current information. Do not copy or resell this map. Printed by BHAWN on 4/1/2023

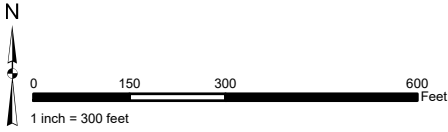
## ASSESSMENT DIAGRAM



 DENOTES LANDSCAPED AND MAINTAINED PARKWAY

 DENOTES ZONE BOUNDARY



**ZONE 145**  
PORTION(S) OF SECTION 19, T.4S., R.3W.  
PARCEL MAP NO. 34491  
17 PARCELS



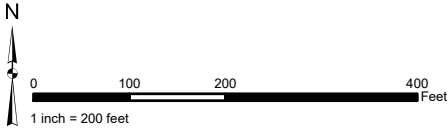
The County of Riverside assumes no warranty or legal responsibility for the information contained on this map. Data and information represented on this map is subject to updates, modifications and may not be complete or appropriate for all purposes. County GIS and other sources should be queried for the most current information. Do not copy or resell this map. Printed by BHAHN on 4/1/2023

**ASSESSMENT DIAGRAM**



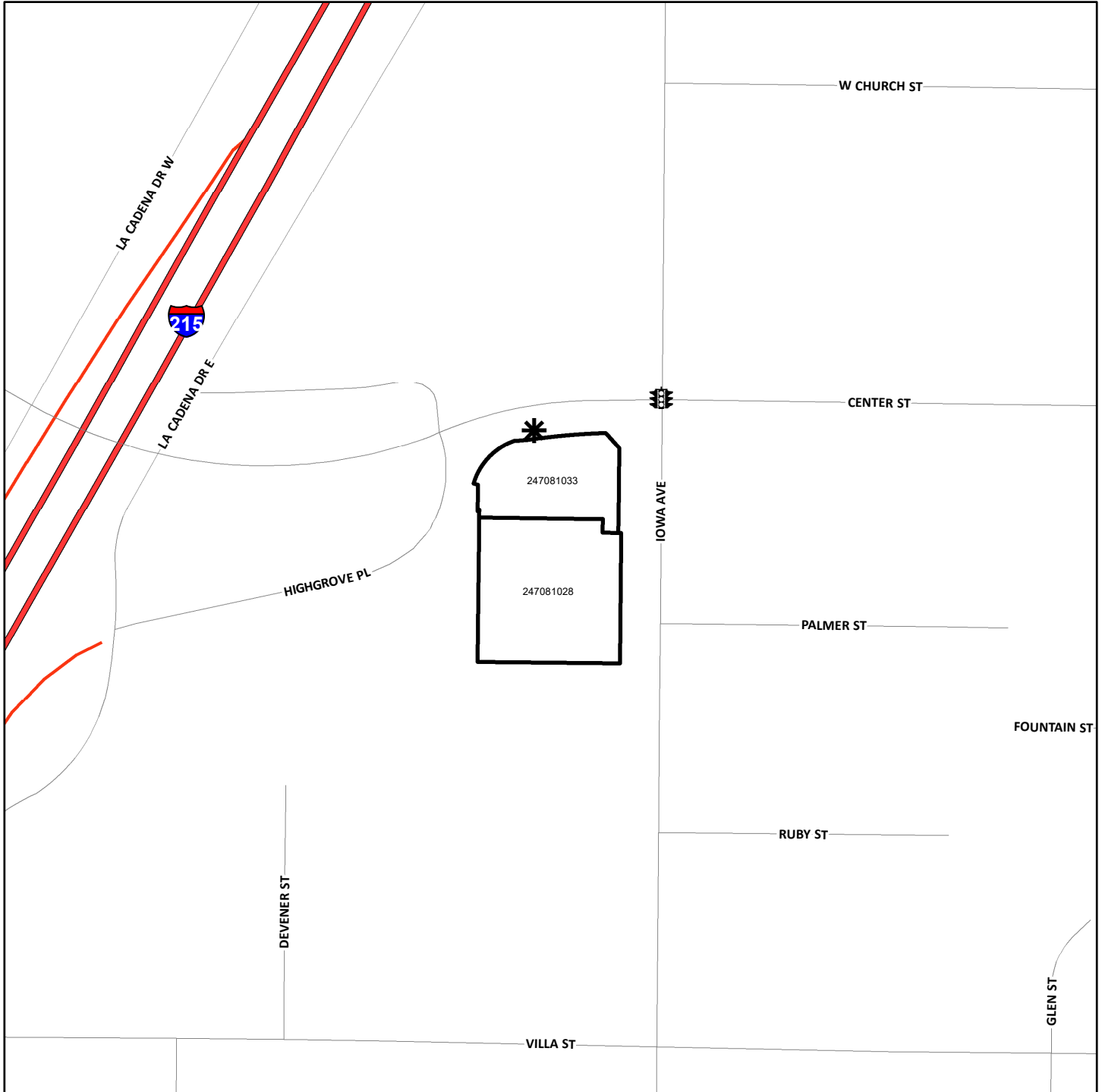
 DENOTES MAINTAINED TRAFFIC SIGNAL  
 DENOTES ZONE BOUNDARY




**ZONE 146**  
PORTION(S) OF SECTION 7, T.2S., R.4W.  
CONDITIONAL USE PERMIT NO. 03577  
2 PARCELS



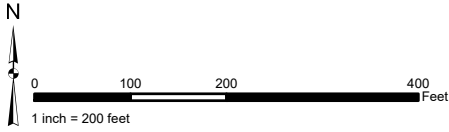
The County of Riverside assumes no warranty or legal responsibility for the information contained on this map. Data and information represented on this map is subject to updates, modifications and may not be complete or appropriate for all purposes. County GIS and other sources should be queried for the most current information. Do not copy or resell this map. Printed by BHAWN on 4/1/2023

**ASSESSMENT DIAGRAM**



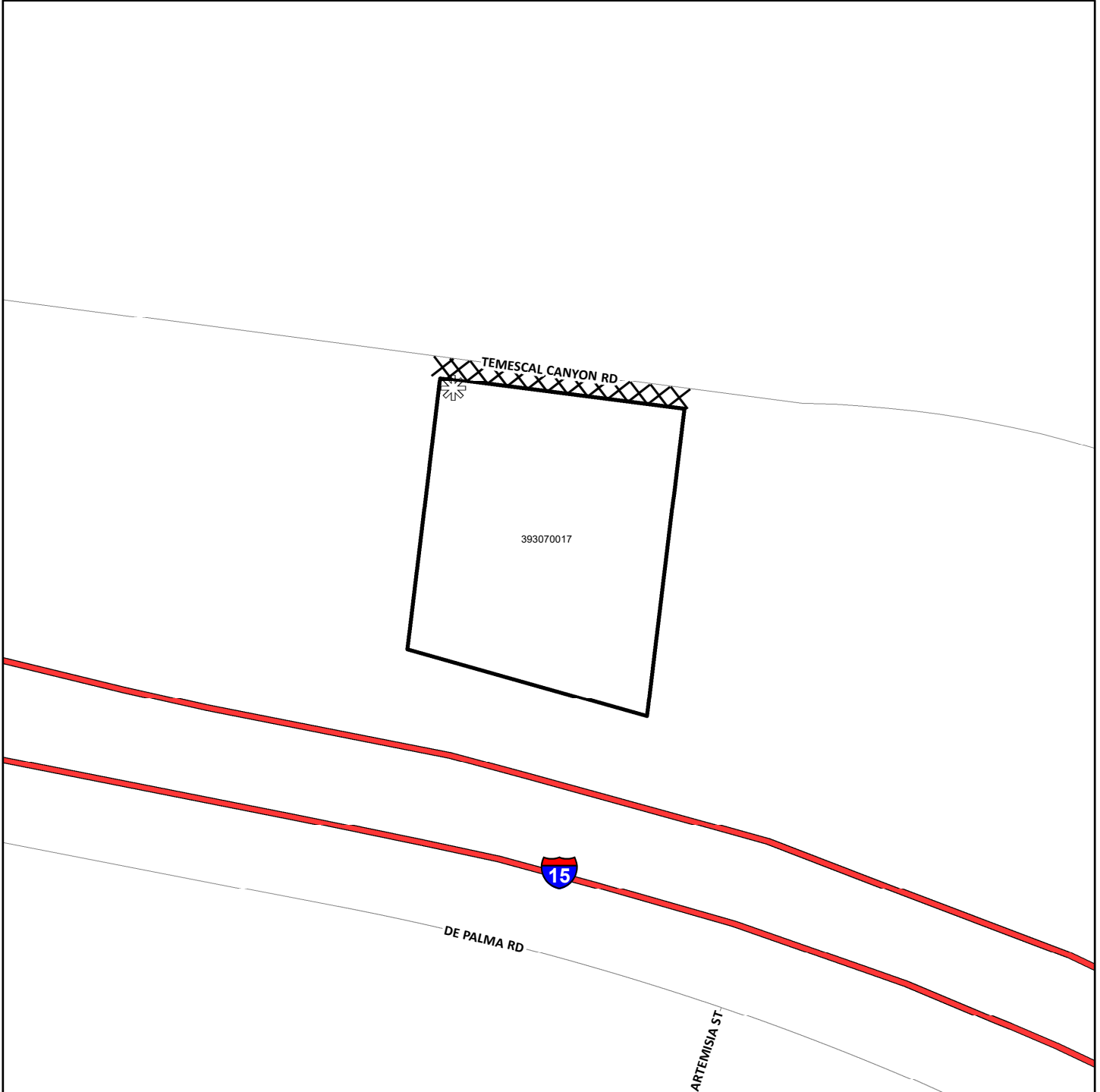
-  DENOTES MAINTAINED ROW STREETLIGHT
-  DENOTES MAINTAINED TRAFFIC SIGNAL
-  DENOTES ZONE BOUNDARY

**ZONE 148**  
PORTION(S) OF SECTION 7, T.5S., R.5W.  
PLOT PLAN NO. 24107  
1 PARCEL



The County of Riverside assumes no warranty or legal responsibility for the information contained on this map. Data and information represented on this map is subject to updates, modifications and may not be complete or appropriate for all purposes. County GIS and other sources should be queried for the most current information. Do not copy or resell this map. Printed by BHAHN on 4/1/2023

**ASSESSMENT DIAGRAM**

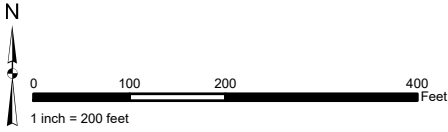


XXX DENOTES FUTURE LANDSCAPED AND MAINTAINED MEDIAN

☼ DENOTES FUTURE MAINTAINED ROW STREETLIGHT

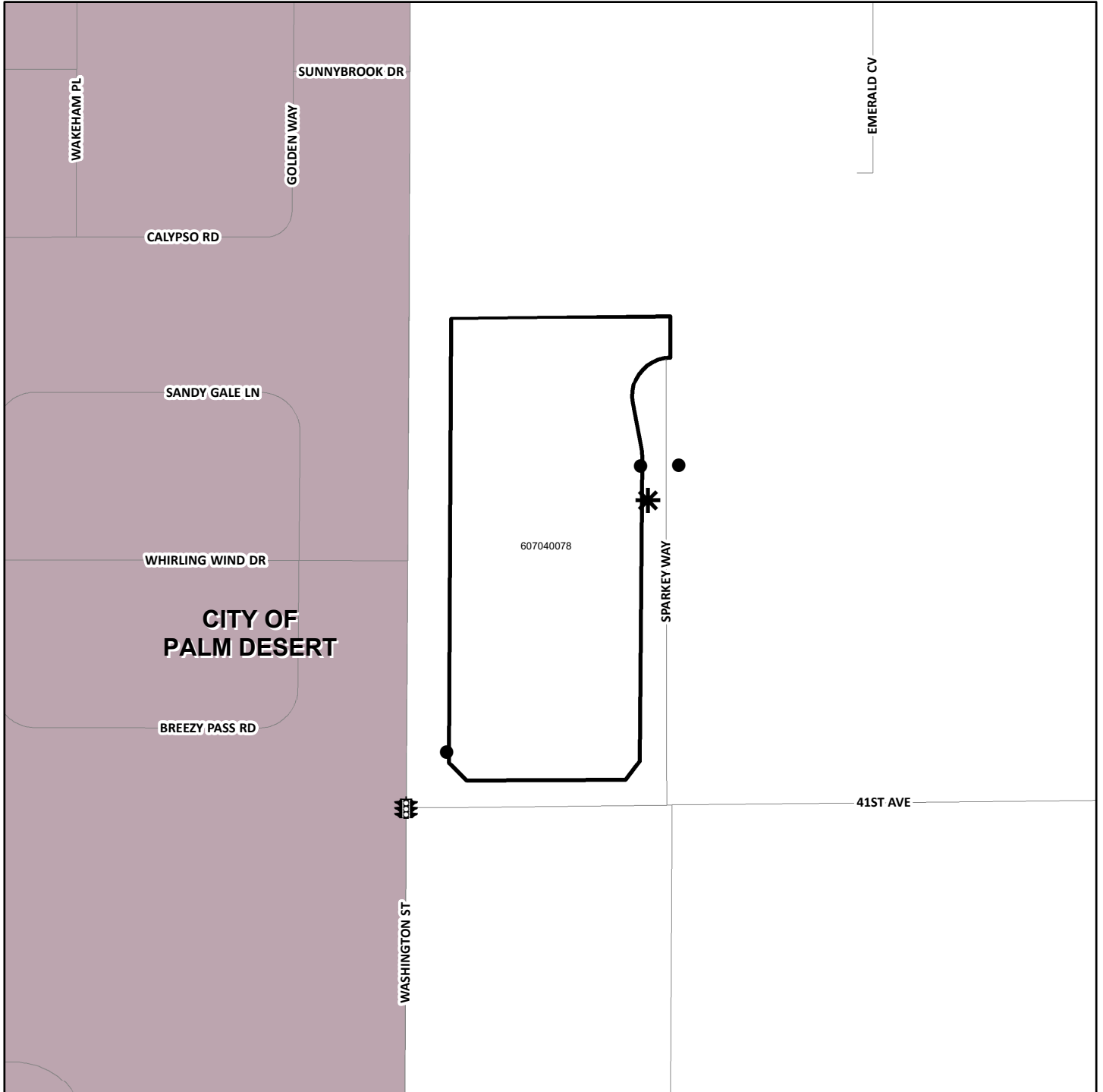
▭ DENOTES ZONE BOUNDARY

**ZONE 149**  
 PORTION(S) OF SECTION 7, T.5S., R.7E.  
 PLOT PLAN NO. 21408  
 1 PARCEL



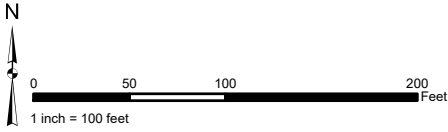
The County of Riverside assumes no warranty or legal responsibility for the information contained on this map. Data and information represented on this map is subject to updates, modifications and may not be complete or appropriate for all purposes. County GIS and other sources should be queried for the most current information. Do not copy or resell this map. Printed by BHAHN on 4/1/2023

**ASSESSMENT DIAGRAM**



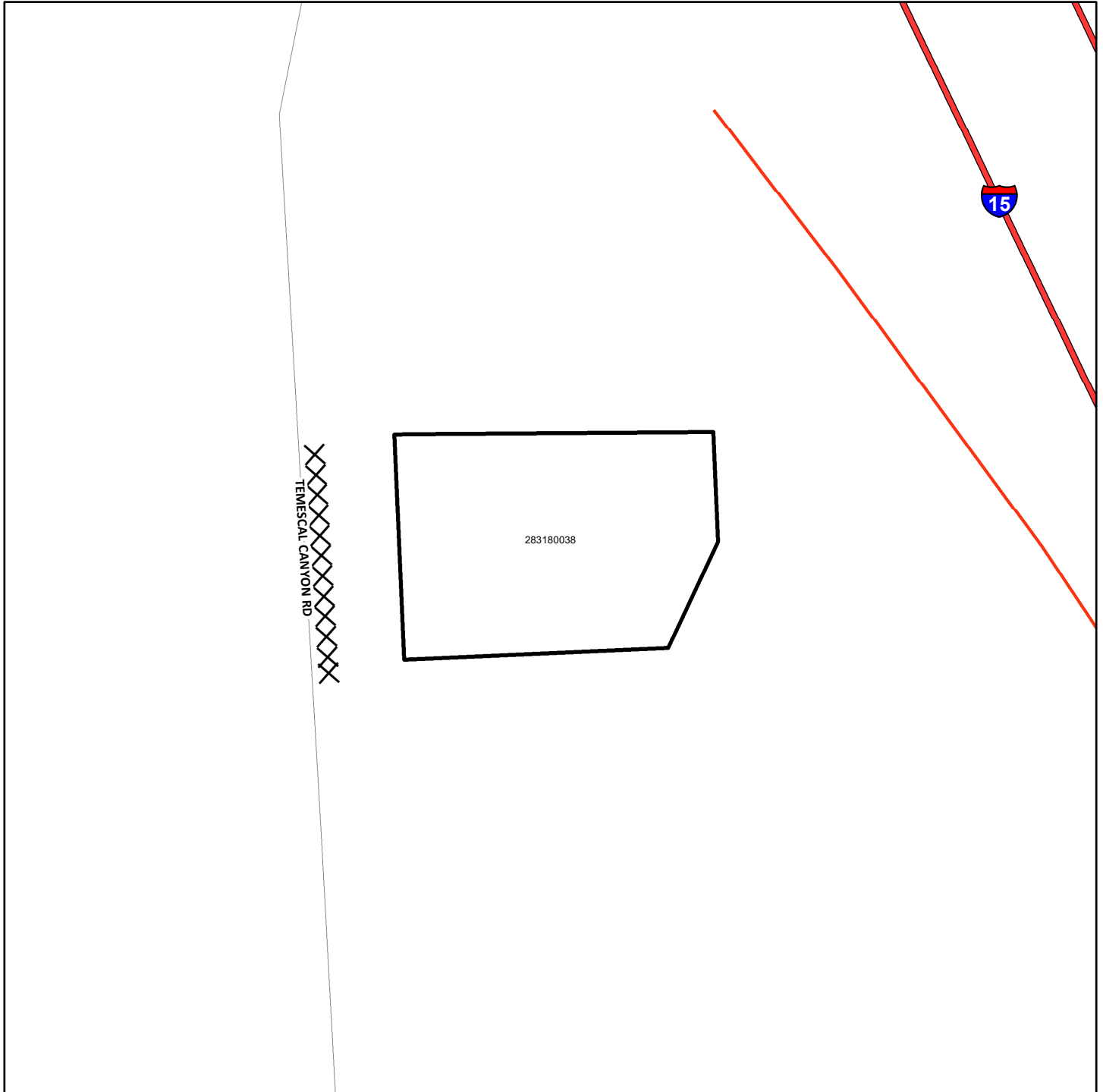
- DENOTES MAINTAINED STORMWATER RUNOFF CATCH BASIN FILTER
- ✱ DENOTES MAINTAINED ROW STREETLIGHT
- 🚦 DENOTES MAINTAINED TRAFFIC SIGNAL
- ▭ DENOTES ZONE BOUNDARY

**ZONE 152**  
PORTION(S) OF SECTION 34, T.4S., R.6W.  
PLOT PLAN NO. 06844S2  
1 PARCEL



The County of Riverside assumes no warranty or legal responsibility for the information contained on this map. Data and information represented on this map is subject to updates, modifications and may not be complete or appropriate for all purposes. County GIS and other sources should be queried for the most current information. Do not copy or resell this map. Printed by BHAWN on 4/1/2023

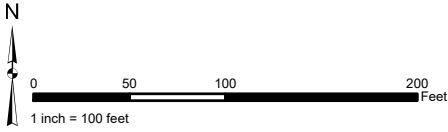
**ASSESSMENT DIAGRAM**



XXX DENOTES FUTURE LANDSCAPED AND MAINTAINED MEDIAN

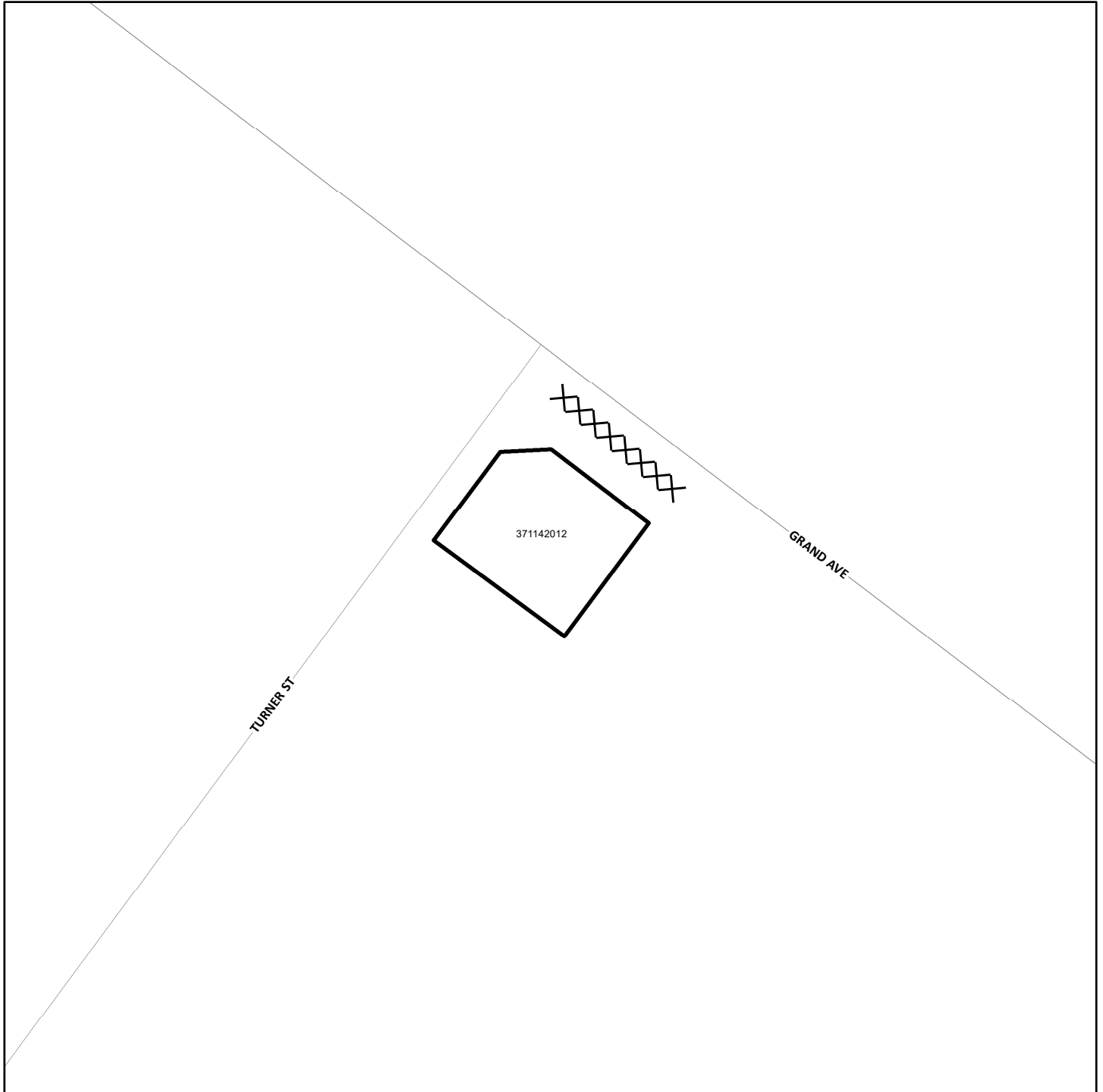
□ DENOTES ZONE BOUNDARY

**ZONE 153**  
PORTION(S) OF SECTION 19, T.6S., R.4W.  
PLOT PLAN NO. 23924  
1 PARCEL



The County of Riverside assumes no warranty or legal responsibility for the information contained on this map. Data and information represented on this map is subject to updates, modifications and may not be complete or appropriate for all purposes. County GIS and other sources should be queried for the most current information. Do not copy or resell this map. Printed by BHAWN on 4/1/2023

**ASSESSMENT DIAGRAM**

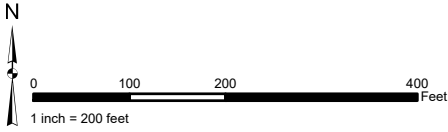


XXX DENOTES FUTURE LANDSCAPED AND MAINTAINED MEDIAN

□ DENOTES ZONE BOUNDARY

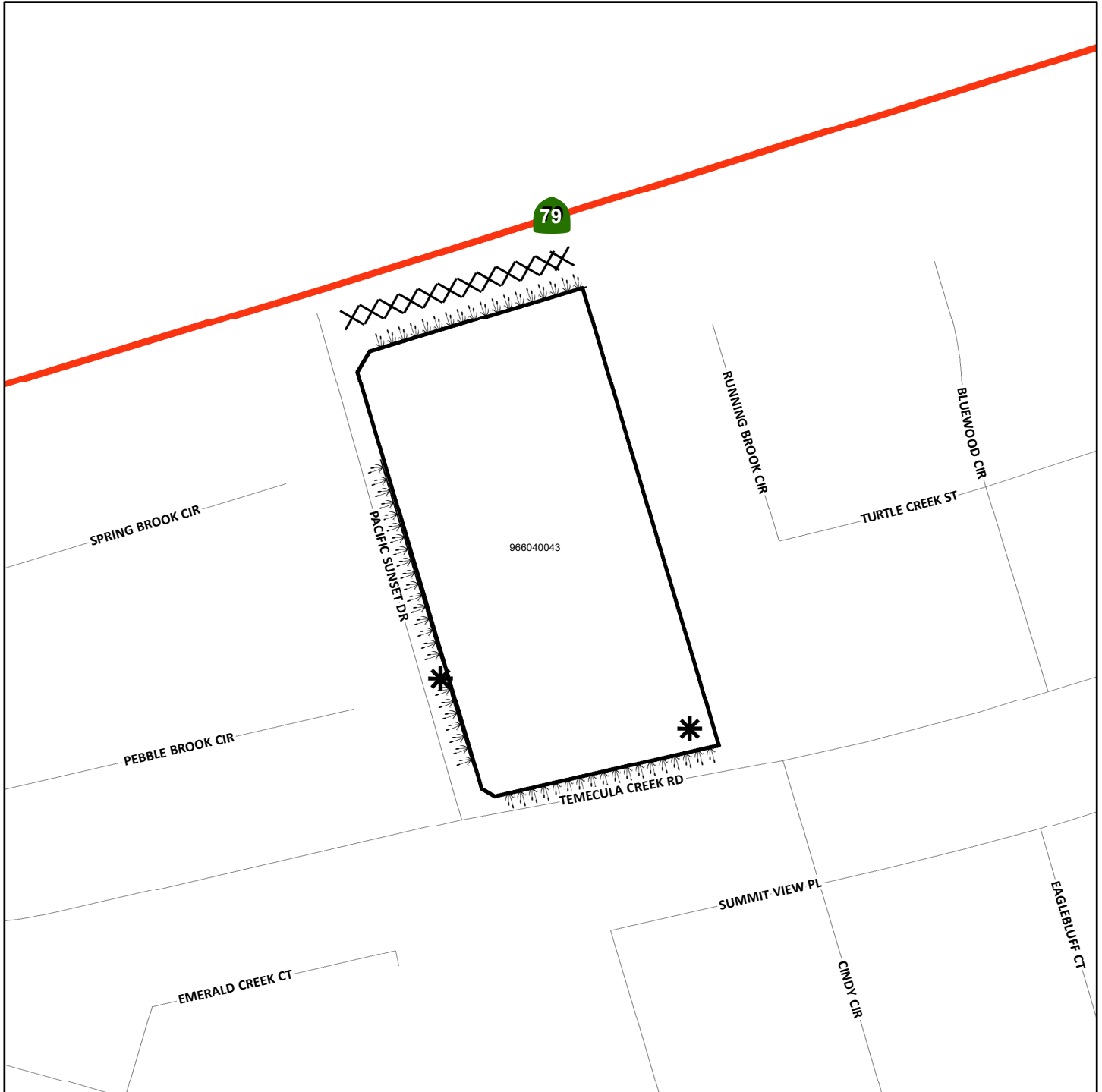






**ZONE 154**  
PORTION(S) OF SECTION 10 & 15, T.8S., R.2W.  
PLOT PLAN NO. 20161  
1 PARCEL



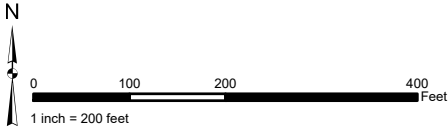
The County of Riverside assumes no warranty or legal responsibility for the information contained on this map. Data and information represented on this map is subject to updates, modifications and may not be complete or appropriate for all purposes. County GIS and other sources should be queried for the most current information. Do not copy or resell this map. Printed by BHAHN on 4/1/2023

**ASSESSMENT DIAGRAM**



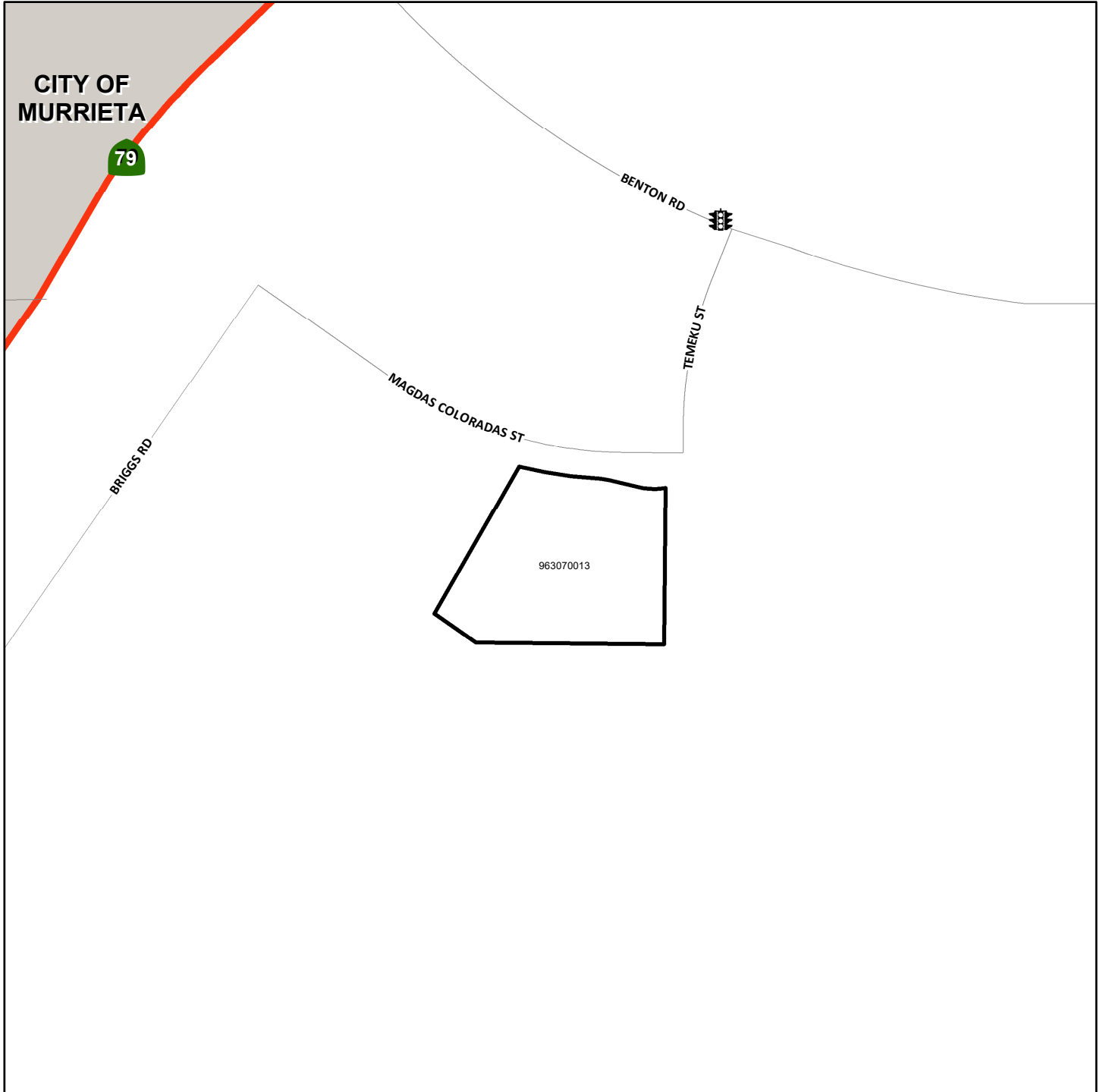
-  DENOTES LANDSCAPED AND MAINTAINED PARKWAY
-  DENOTES FUTURE LANDSCAPED AND MAINTAINED MEDIAN
-  DENOTES MAINTAINED ROW STREETLIGHT
-  DENOTES ZONE BOUNDARY



**ZONE 155**  
PORTION(S) OF SECTION 6, T.7S., R.2W.  
PLOT PLAN NO. 23975  
1 PARCEL



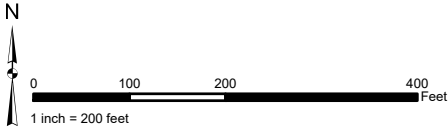
The County of Riverside assumes no warranty or legal responsibility for the information contained on this map. Data and information represented on this map is subject to updates, modifications and may not be complete or appropriate for all purposes. County GIS and other sources should be queried for the most current information. Do not copy or resell this map. Printed by BHAHN on 4/1/2023

**ASSESSMENT DIAGRAM**



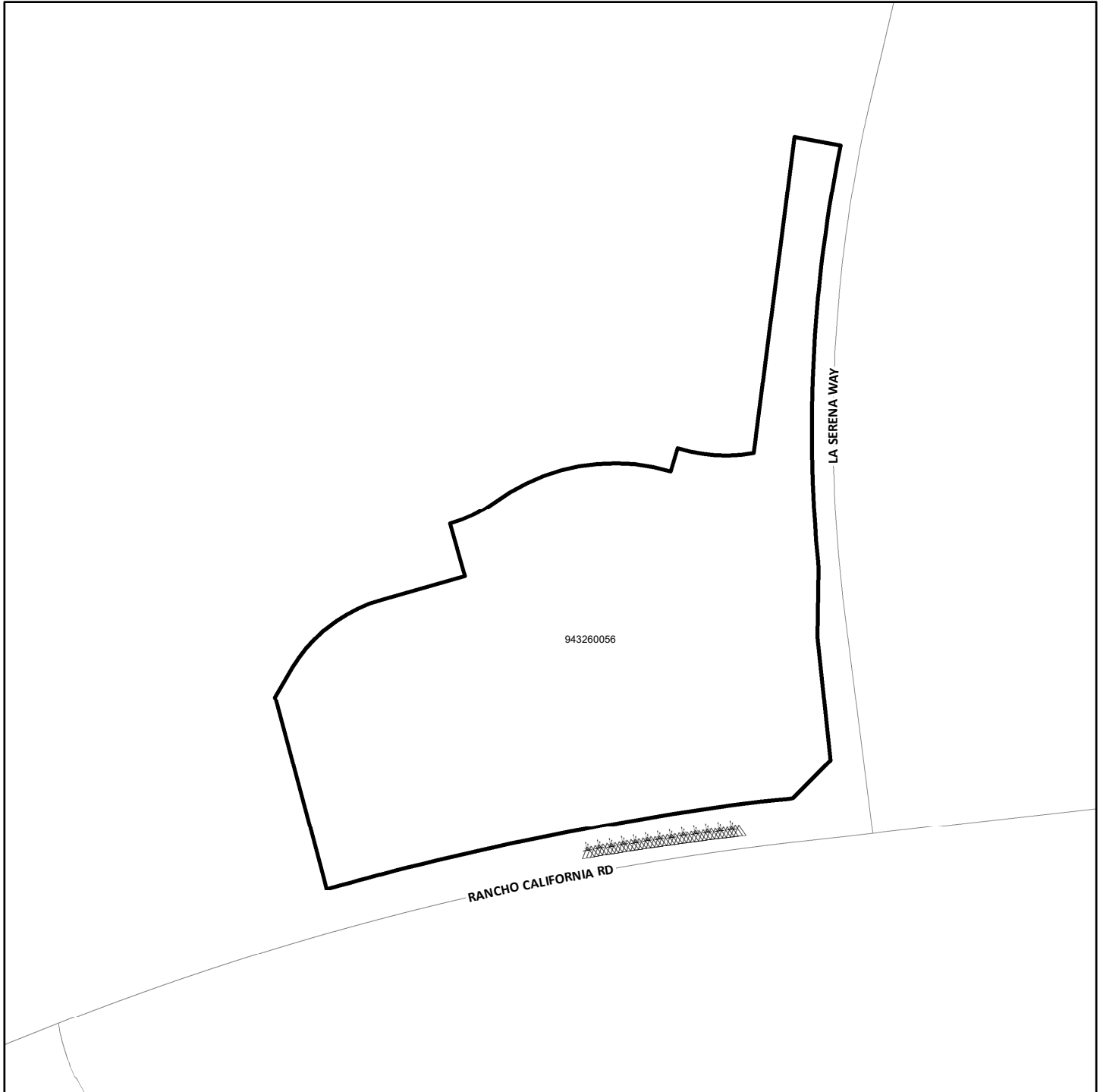
 DENOTES MAINTAINED TRAFFIC SIGNAL  
 DENOTES ZONE BOUNDARY

**ZONE 157**  
PORTION(S) OF SECTION 33, T.7S., R.2W.  
PLOT PLAN NO. 24405  
1 PARCEL



The County of Riverside assumes no warranty or legal responsibility for the information contained on this map. Data and information represented on this map is subject to updates, modifications and may not be complete or appropriate for all purposes. County GIS and other sources should be queried for the most current information. Do not copy or resell this map. Printed by BHAHN on 4/1/2023

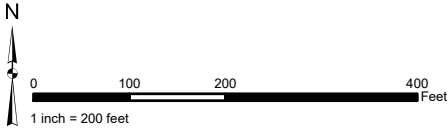
**ASSESSMENT DIAGRAM**



 DENOTES MAINTAINED BIO-SWALE

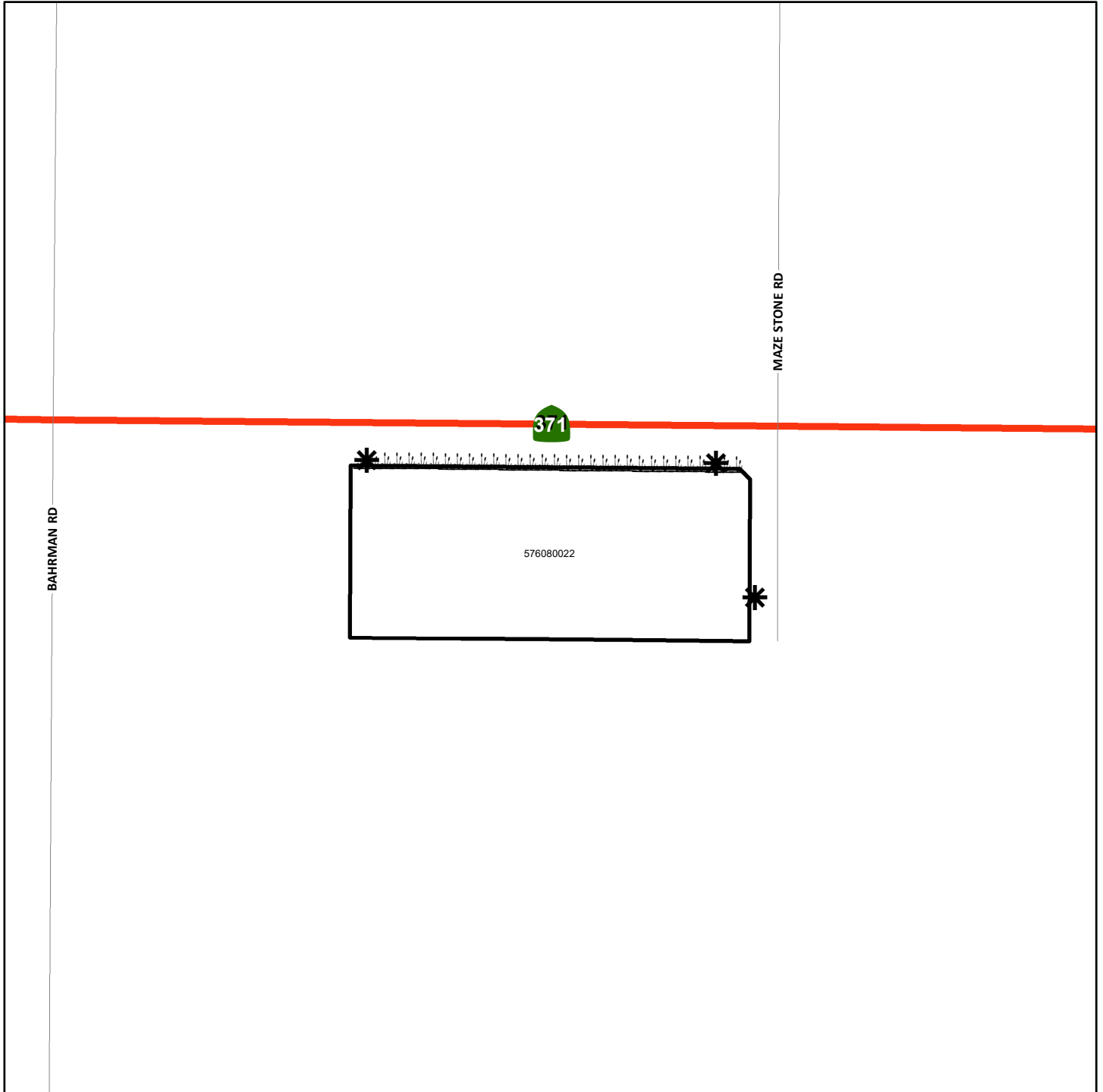
 DENOTES ZONE BOUNDARY

**ZONE 160**  
PORTION(S) OF SECTION 21, T.7S., R.3E.  
PLOT PLAN NO. 22940  
1 PARCEL



The County of Riverside assumes no warranty or legal responsibility for the information contained on this map. Data and information represented on this map is subject to updates, modifications and may not be complete or appropriate for all purposes. County GIS and other sources should be queried for the most current information. Do not copy or resell this map. Printed by BHAHN on 4/1/2023

**ASSESSMENT DIAGRAM**

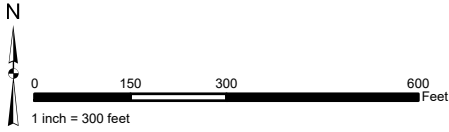


 DENOTES LANDSCAPED AND MAINTAINED PARKWAY

 DENOTES MAINTAINED ROW STREETLIGHT

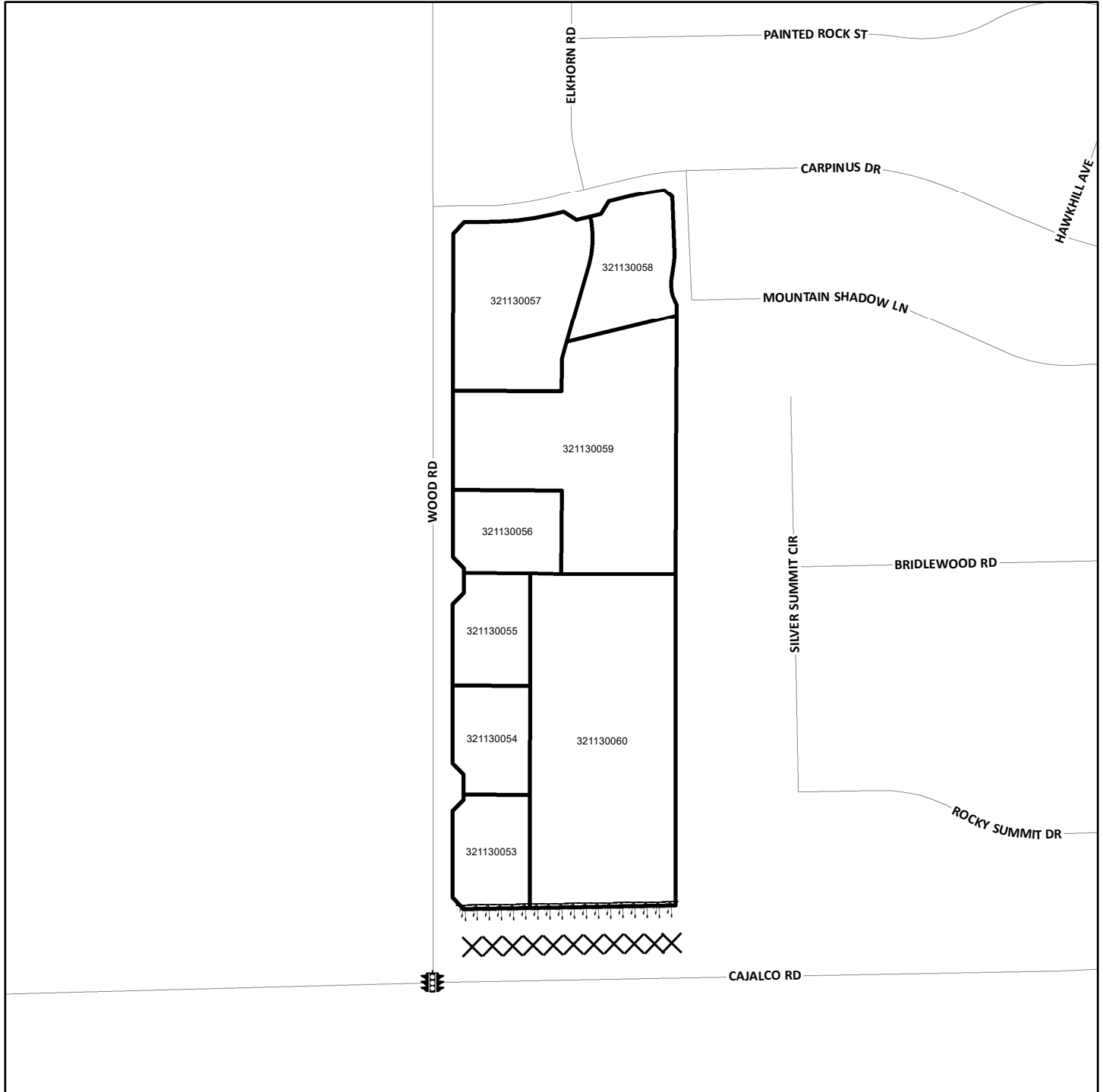
 DENOTES ZONE BOUNDARY





**ZONE 161**  
 PORTION(S) OF SECTION 8, T.4S., R.4W.  
 PARCEL MAP NO. 36124  
 8 PARCELS



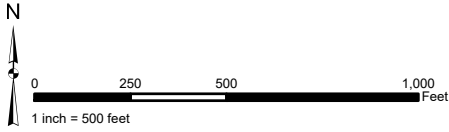
The County of Riverside assumes no warranty or legal responsibility for the information contained on this map. Data and information represented on this map is subject to updates, modifications and may not be complete or appropriate for all purposes. County GIS and other sources should be queried for the most current information. Do not copy or resell this map. Printed by BHAHN on 4/1/2023

**ASSESSMENT DIAGRAM**



-  DENOTES LANDSCAPED AND MAINTAINED PARKWAY
-  DENOTES ZONE BOUNDARY
-  DENOTES FUTURE LANDSCAPED AND MAINTAINED MEDIAN
-  DENOTES MAINTAINED TRAFFIC SIGNAL




**ZONE 162**  
 PORTION(S) OF SECTION 17, T.7S., R.2W.  
 TRACT MAP NO. 31871  
 249 PARCELS



The County of Riverside assumes no warranty or legal responsibility for the information contained on this map. Data and information represented on this map is subject to updates, modifications and may not be complete or appropriate for all purposes. County GIS and other sources should be queried for the most current information. Do not copy or resell this map. Printed by BHAHN on 4/1/2023

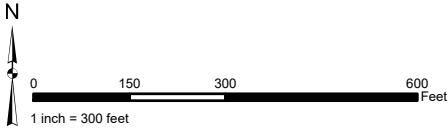
**ASSESSMENT DIAGRAM**



- DENOTES MAINTAINED STORMWATER RUNOFF CATCH BASIN FILTER
-  DENOTES MAINTAINED TRAFFIC SIGNAL
-  DENOTES ZONE BOUNDARY
-  DENOTES PARCEL NOT ASSESSED

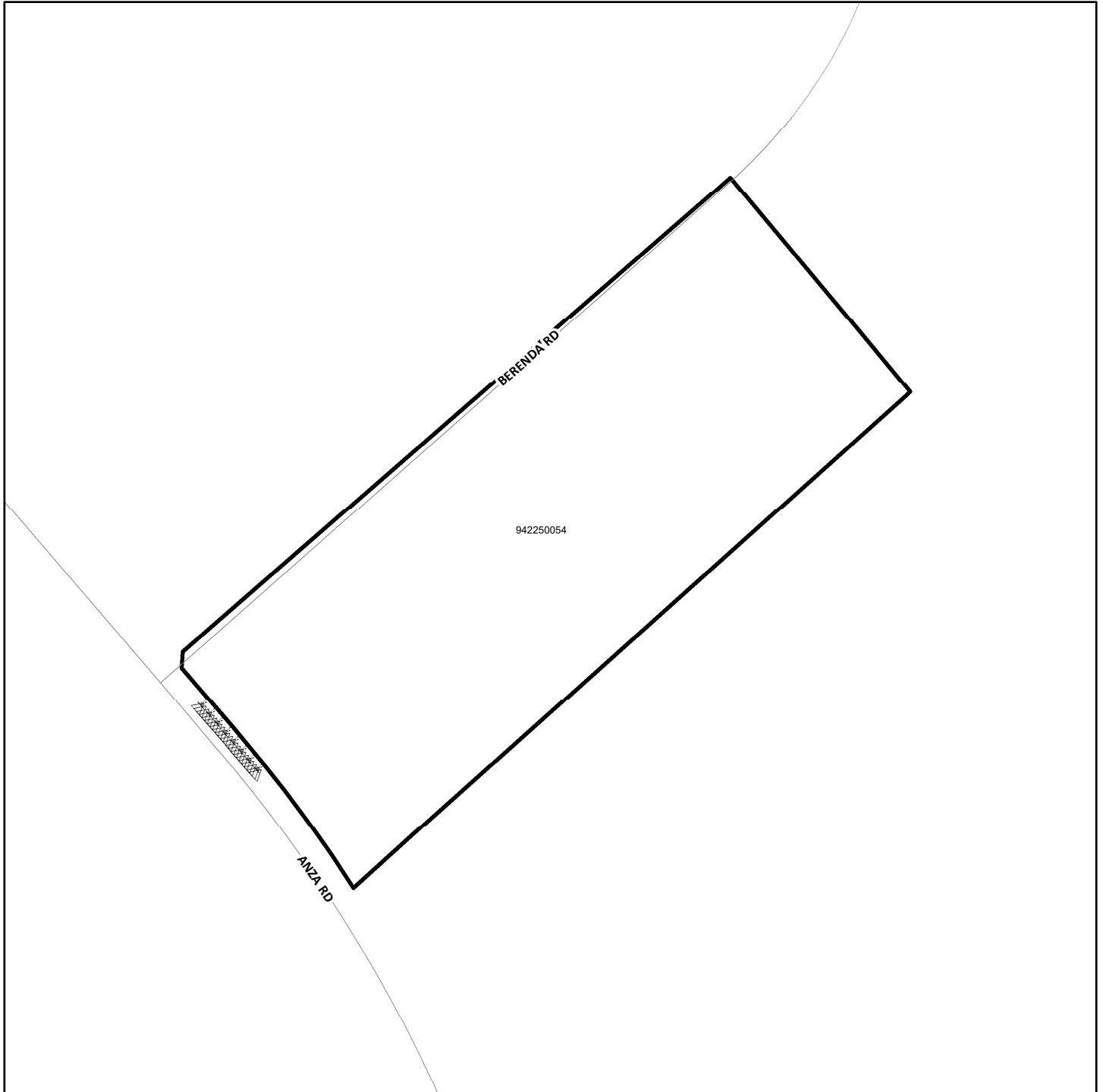
**ZONE 164**

PORTION(S) OF SECTION 23 & 26, T.7S., R.2W.  
PLOT PLAN NO. 21570  
1 PARCEL



The County of Riverside assumes no warranty or legal responsibility for the information contained on this map. Data and information represented on this map is subject to updates, modifications and may not be complete or appropriate for all purposes. County GIS and other sources should be queried for the most current information. Do not copy or resell this map. Printed by BHAWN on 4/1/2023

**ASSESSMENT DIAGRAM**

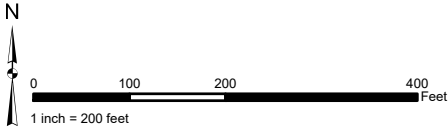


 DENOTES MAINTAINED BIO-SWALE

 DENOTES ZONE BOUNDARY

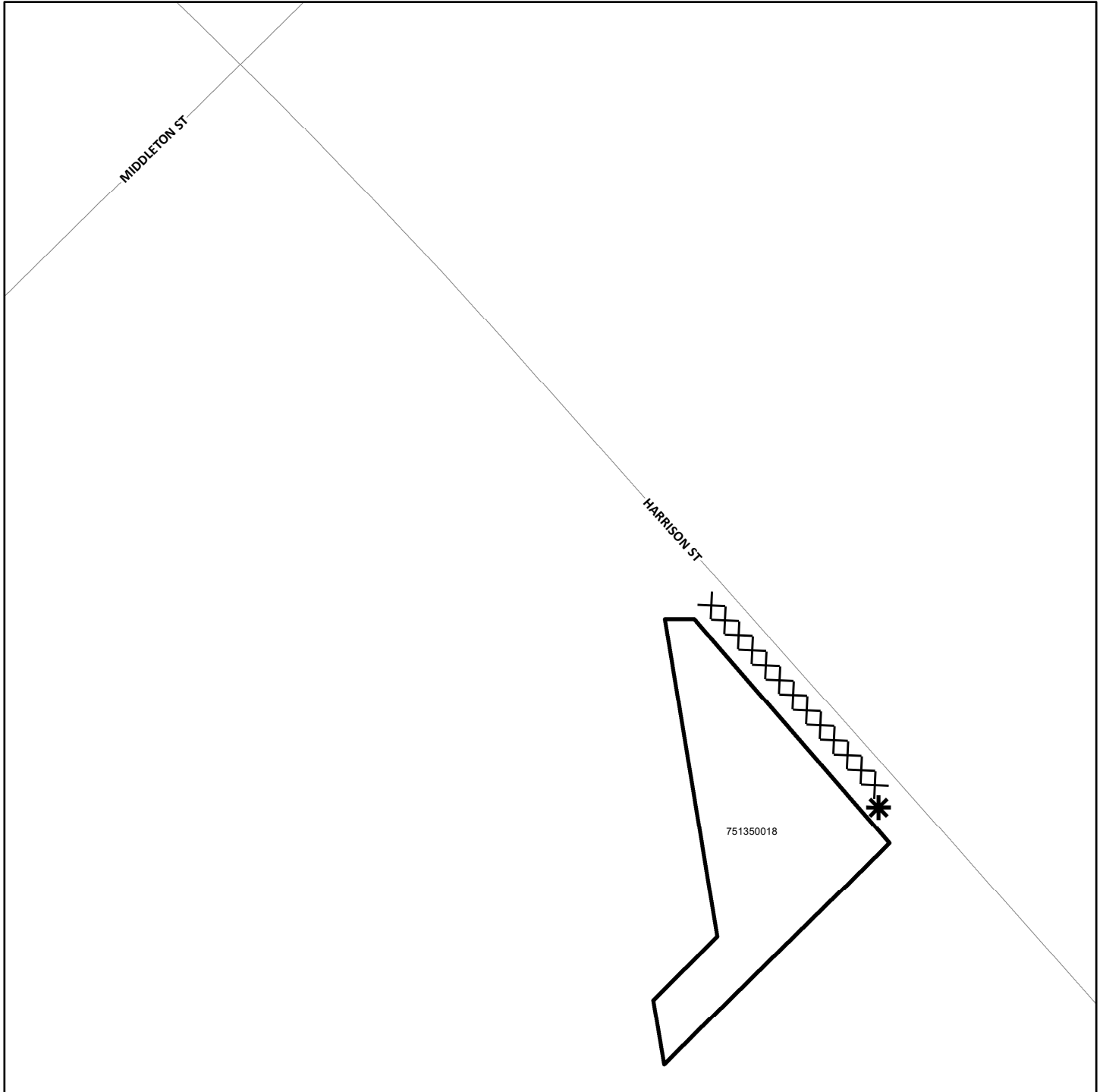
# ZONE 166

PORTION(S) OF SECTION 17, T.7S., R.8E.  
CONDITIONAL USE PERMIT NO. 03406R2  
1 PARCEL



The County of Riverside assumes no warranty or legal responsibility for the information contained on this map. Data and information represented on this map is subject to updates, modifications and may not be complete or appropriate for all purposes. County GIS and other sources should be queried for the most current information. Do not copy or resell this map. Printed by BHAWN on 4/1/2023

## ASSESSMENT DIAGRAM



XXX DENOTES FUTURE LANDSCAPED AND MAINTAINED MEDIAN

\* DENOTES MAINTAINED ROW STREETLIGHT

□ DENOTES ZONE BOUNDARY

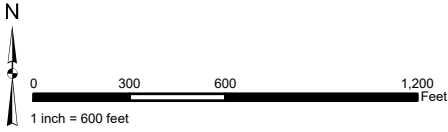


**ZONE 168**

PORTION(S) OF SECTION 7, T.5S., R.5W. & PORTION OF SECTION 12, T.5S., R.6W.  
 TRACT MAP NO. 31908, 31908-1 AND 31908-2  
 261 PARCELS



The County of Riverside assumes no warranty or legal responsibility for the information contained on this map. Data and information represented on this map is subject to updates, modifications and may not be complete or appropriate for all purposes. County GIS and other sources should be queried for the most current information. Do not copy or resell this map. Printed by BHAHN on 4/1/2023

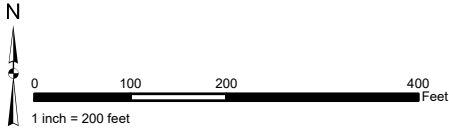


**ASSESSMENT DIAGRAM**



- DENOTES MAINTAINED STORMWATER RUNOFF CATCH BASIN FILTER
- ▭ DENOTES ZONE BOUNDARY
- ▨ DENOTES PARCEL NOT ASSESSED

**ZONE 171**  
PORTION(S) OF SECTION 6, T.7S., R.2W.  
PARCEL MAP NO. 30474  
6 PARCELS



The County of Riverside assumes no warranty or legal responsibility for the information contained on this map. Data and information represented on this map is subject to updates, modifications and may not be complete or appropriate for all purposes. County GIS and other sources should be queried for the most current information. Do not copy or resell this map. Printed by BHAWN on 4/1/2023

**ASSESSMENT DIAGRAM**

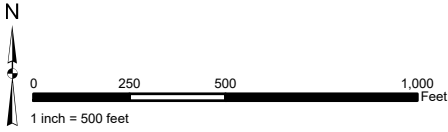


 DENOTES LANDSCAPED AND MAINTAINED PARKWAY

 DENOTES ZONE BOUNDARY

LANDSCAPING AND LIGHTING MAINTENANCE DISTRICT NO. 89-1 CONSOLIDATED

**ZONE 172**  
 PORTION(S) OF SECTION 30 & 31, 5.6S., R.2W.  
 TRACT MAP NO. 30433  
 502 PARCELS



The County of Riverside assumes no warranty or legal responsibility for the information contained on this map. Data and information represented on this map is subject to updates, modifications and may not be complete or appropriate for all purposes. County GIS and other sources should be queried for the most current information. Do not copy or resell this map. Printed by BHAHN on 4/1/2023

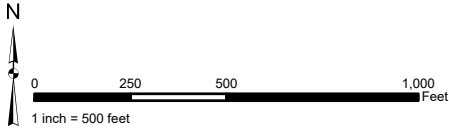
**ASSESSMENT DIAGRAM**



- DENOTES MAINTAINED STORMWATER RUNOFF CATCH BASIN FILTER
- DENOTES MAINTAINED TRAFFIC SIGNAL
- DENOTES ZONE BOUNDARY
- DENOTES PARCEL NOT ASSESSED

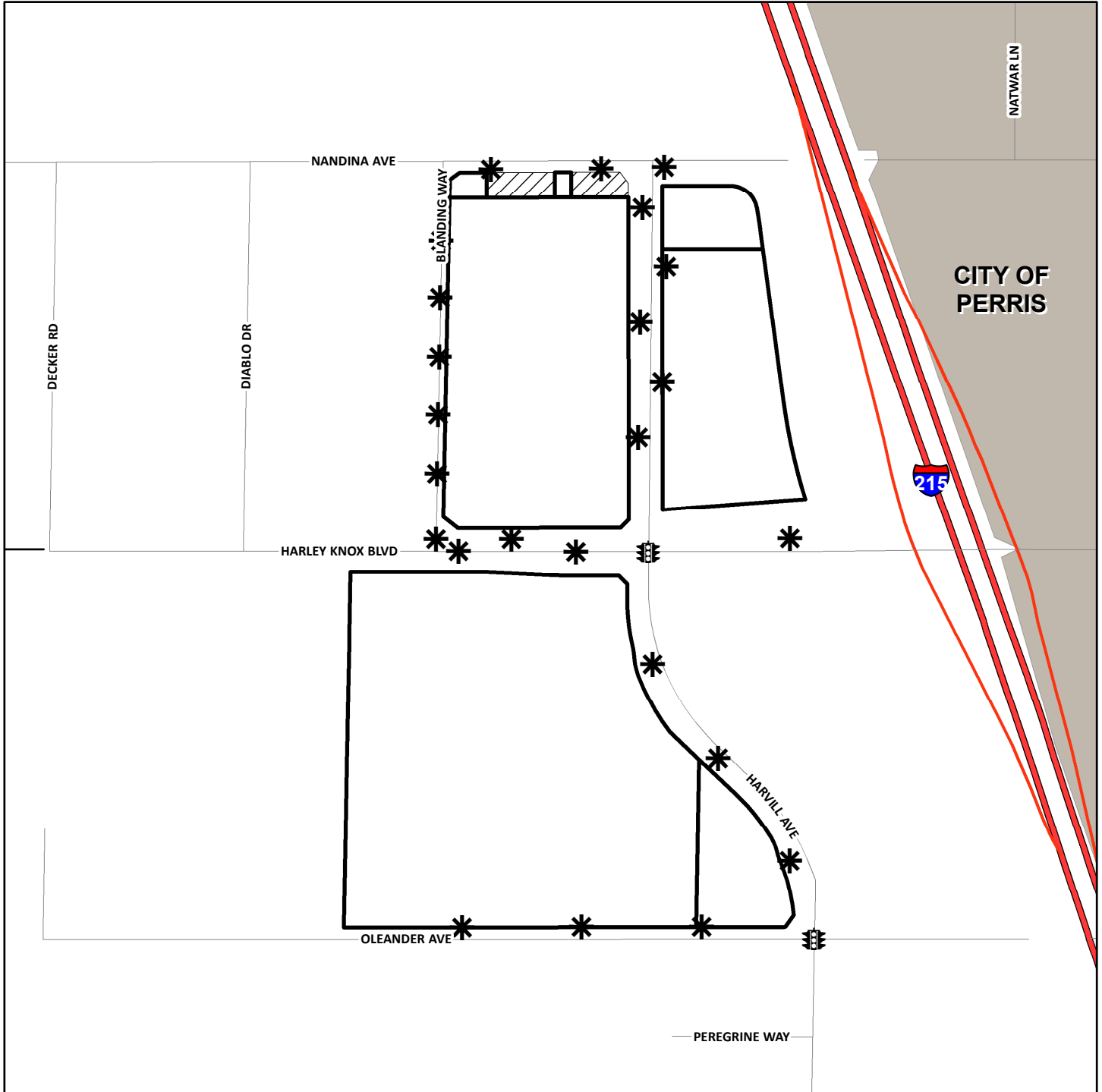
# ZONE 174

PORTION(S) OF SECTION 35, T.3S., R.4W.  
PARCEL MAP NO. 33942 AND PLOT PLAN NO. 20699R1  
7 PARCELS



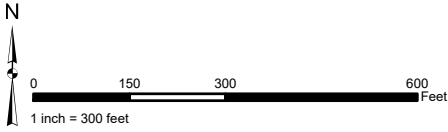
The County of Riverside assumes no warranty or legal responsibility for the information contained on this map. Data and information represented on this map is subject to updates, modifications and may not be complete or appropriate for all purposes. County GIS and other sources should be queried for the most current information. Do not copy or resell this map. Printed by BHAHN on 4/1/2023

## ASSESSMENT DIAGRAM



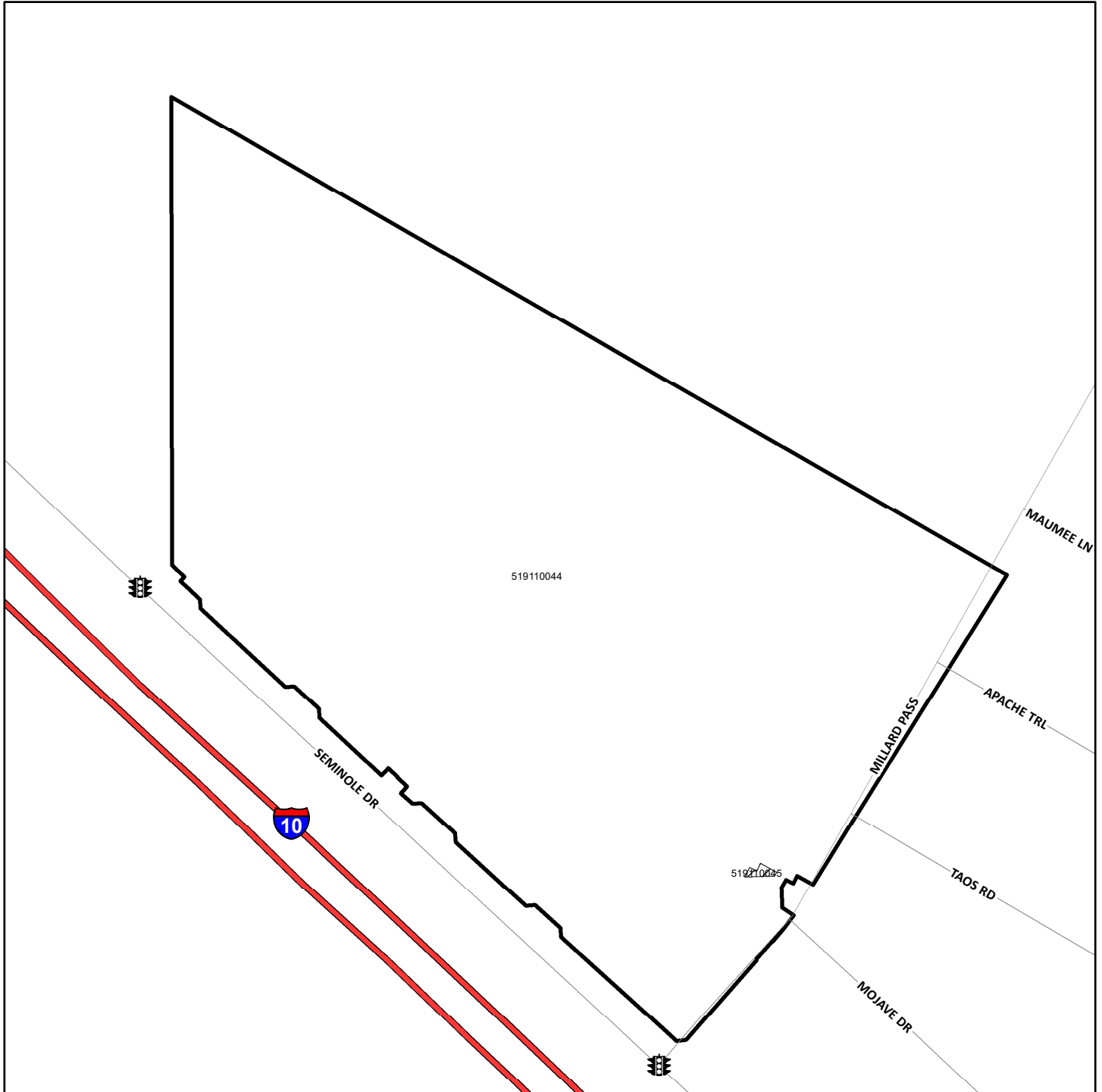
- DENOTES MAINTAINED ROW STREETLIGHT
- DENOTES PARCEL NOT ASSESSED
- DENOTES MAINTAINED TRAFFIC SIGNAL
- DENOTES ZONE BOUNDARY




**ZONE 175**  
PORTION(S) OF SECTION 7, T.3S., R.2E.  
PLOT PLAN NO. 23635  
2 PARCELS



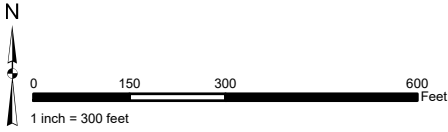
The County of Riverside assumes no warranty or legal responsibility for the information contained on this map. Data and information represented on this map is subject to updates, modifications and may not be complete or appropriate for all purposes. County GIS and other sources should be queried for the most current information. Do not copy or resell this map. Printed by BHAWN on 4/1/2023

**ASSESSMENT DIAGRAM**



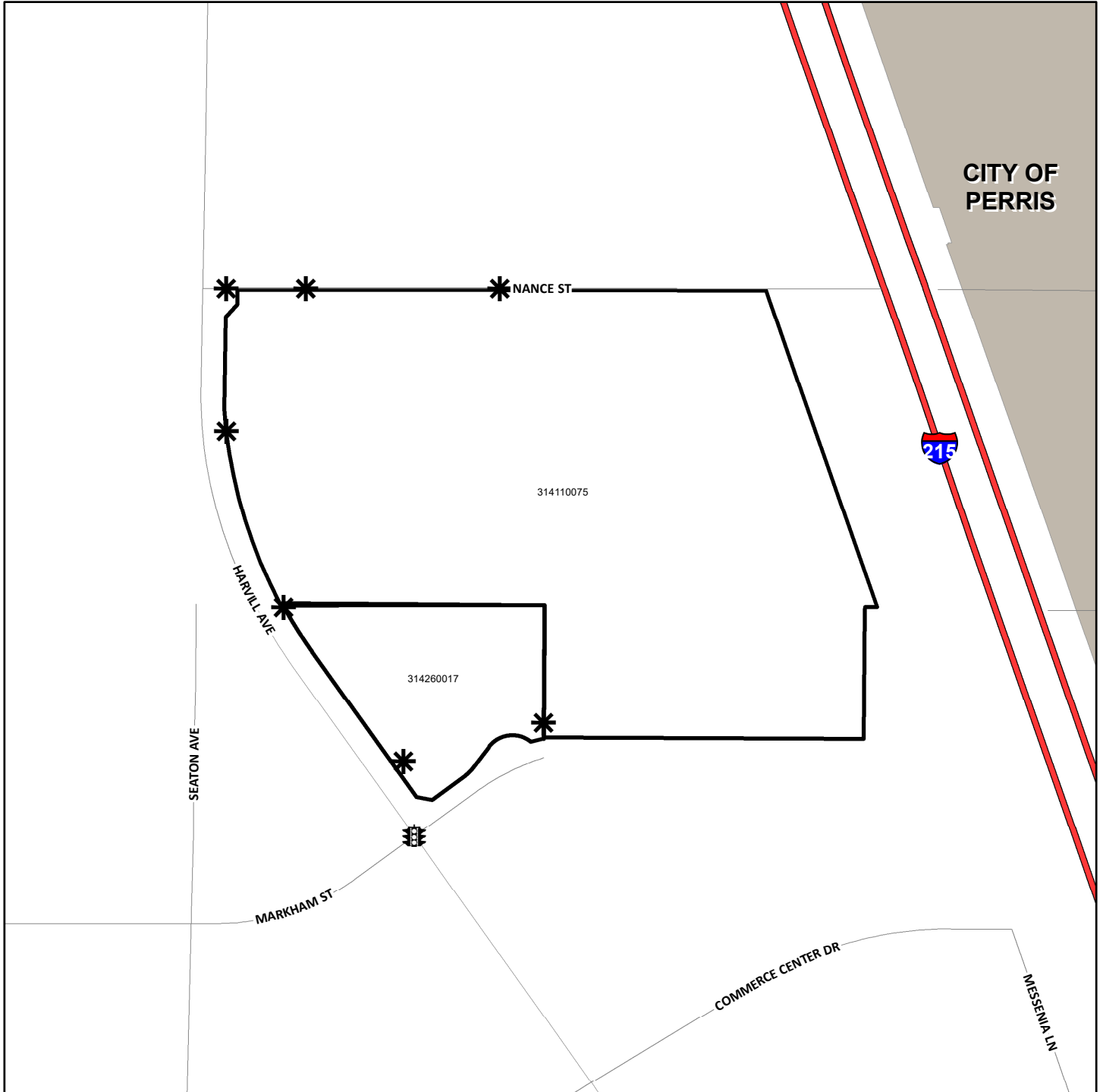
-  DENOTES MAINTAINED TRAFFIC SIGNAL
-  DENOTES ZONE BOUNDARY
-  DENOTES PARCEL NOT ASSESSED

**ZONE 180**  
PORTION(S) OF SECTION 1, T.4S., R.4W.  
PLOT PLAN NO. 25252  
2 PARCELS



The County of Riverside assumes no warranty or legal responsibility for the information contained on this map. Data and information represented on this map is subject to updates, modifications and may not be complete or appropriate for all purposes. County GIS and other sources should be queried for the most current information. Do not copy or resell this map. Printed by BHAWN on 4/1/2023

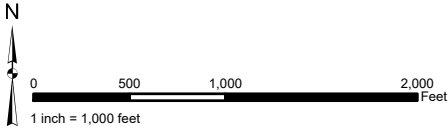
**ASSESSMENT DIAGRAM**



- DENOTES MAINTAINED ROW STREETLIGHT
- DENOTES MAINTAINED TRAFFIC SIGNAL
- DENOTES ZONE BOUNDARY

LANDSCAPING AND LIGHTING MAINTENANCE DISTRICT NO. 89-1 CONSOLIDATED

**ZONE 187**  
 PORTION(S) OF SECTION 8, T.7S., R.2W.  
 TRACT MAP NO. 36376  
 103 PARCELS



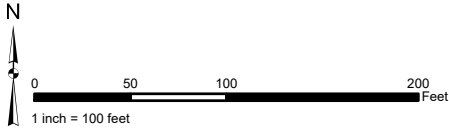
The County of Riverside assumes no warranty or legal responsibility for the information contained on this map. Data and information represented on this map is subject to updates, modifications and may not be complete or appropriate for all purposes. County GIS and other sources should be queried for the most current information. Do not copy or resell this map. Printed by BHAWN on 4/1/2023

**ASSESSMENT DIAGRAM**



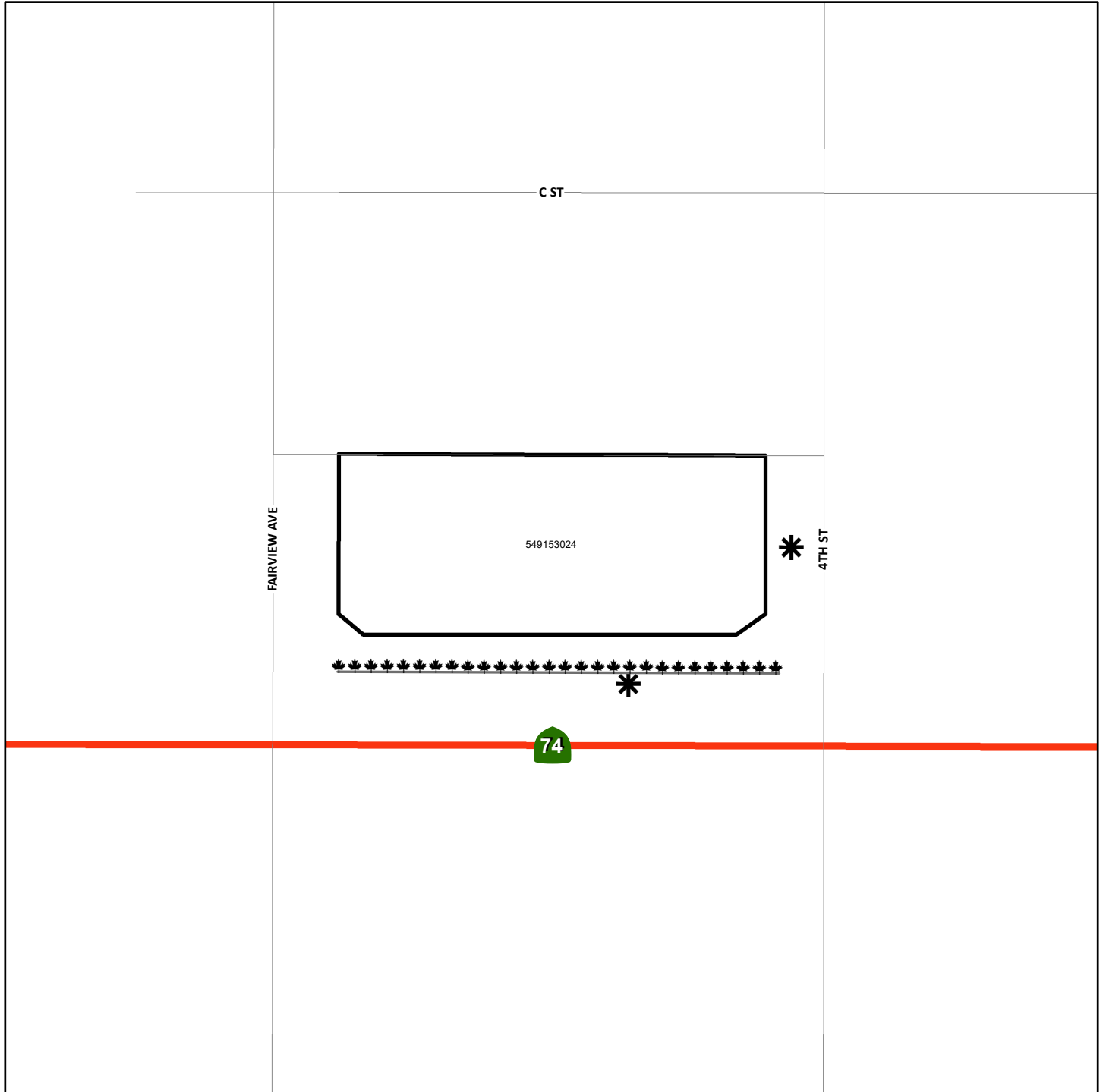
- DENOTES MAINTAINED STORMWATER RUNOFF CATCH BASIN FILTER
- ⚡ DENOTES MAINTAINED TRAFFIC SIGNAL
- ⦿ DENOTES MAINTAINED BRIDGE LIGHT
- ▭ DENOTES ZONE BOUNDARY
- ▨ DENOTES PARCEL NOT ASSESSED

**ZONE 188**  
PORTION(S) OF SECTION 9, T.5S., R.1E.  
PLOT PLAN NO. 23535R1  
1 PARCEL



The County of Riverside assumes no warranty or legal responsibility for the information contained on this map. Data and information represented on this map is subject to updates, modifications and may not be complete or appropriate for all purposes. County GIS and other sources should be queried for the most current information. Do not copy or resell this map. Printed by BHAHN on 4/1/2023

**ASSESSMENT DIAGRAM**



DENOTES FUTURE LANDSCAPED AND MAINTAINED PARKWAY

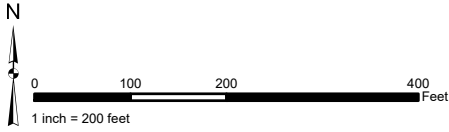
DENOTES MAINTAINED ROW STREETLIGHT

DENOTES ZONE BOUNDARY



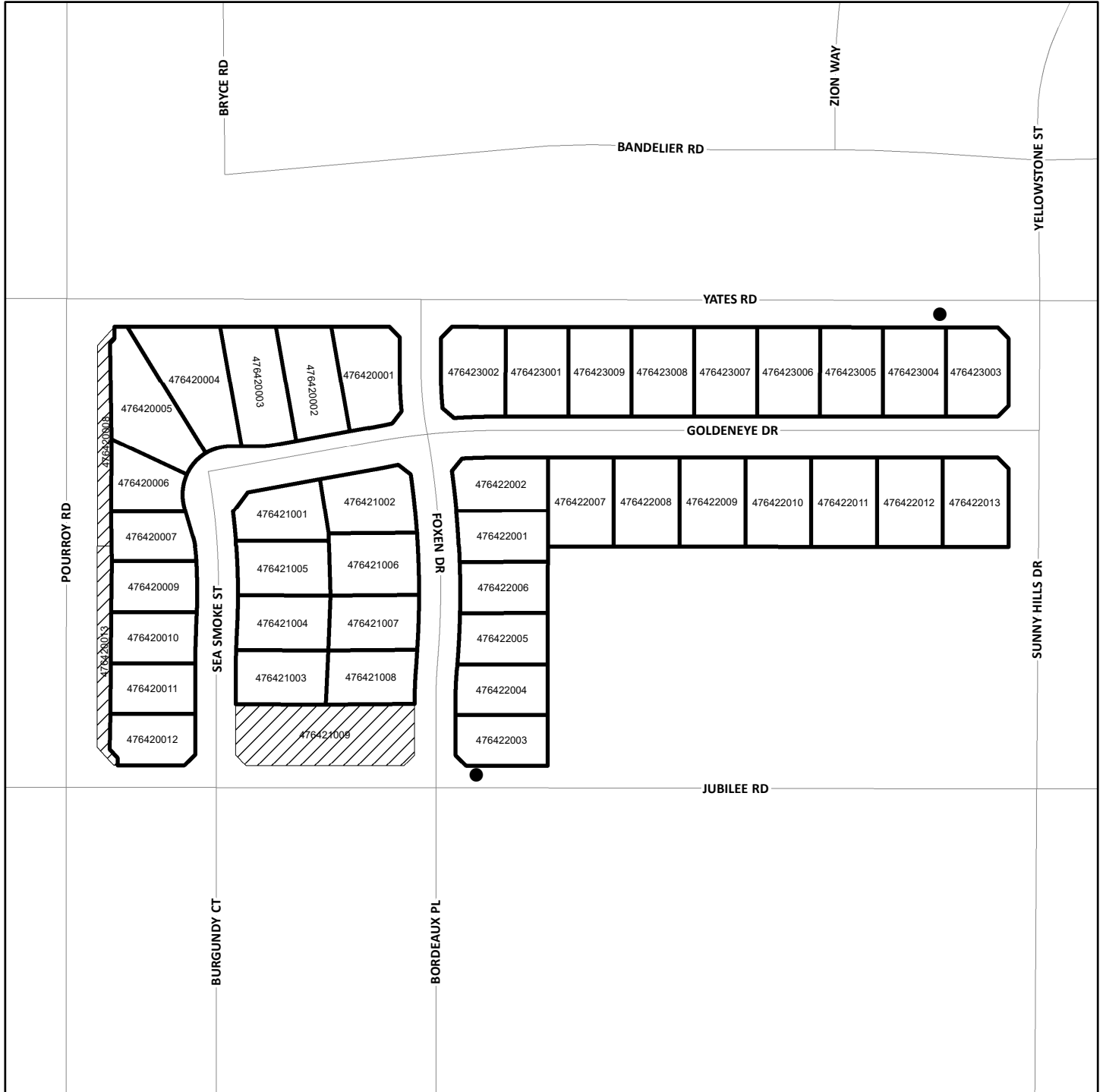
LANDSCAPING AND LIGHTING MAINTENANCE DISTRICT NO. 89-1 CONSOLIDATED

**ZONE 190**  
 PORTION(S) OF SECTION 33, T.6S., R.2W.  
 TRACT MAP NO. 33307  
 41 PARCELS



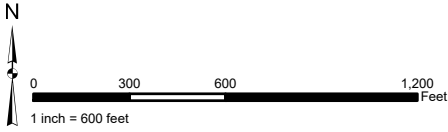
The County of Riverside assumes no warranty or legal responsibility for the information contained on this map. Data and information represented on this map is subject to updates, modifications and may not be complete or appropriate for all purposes. County GIS and other sources should be queried for the most current information. Do not copy or resell this map. Printed by BHAWN on 4/1/2023

**ASSESSMENT DIAGRAM**



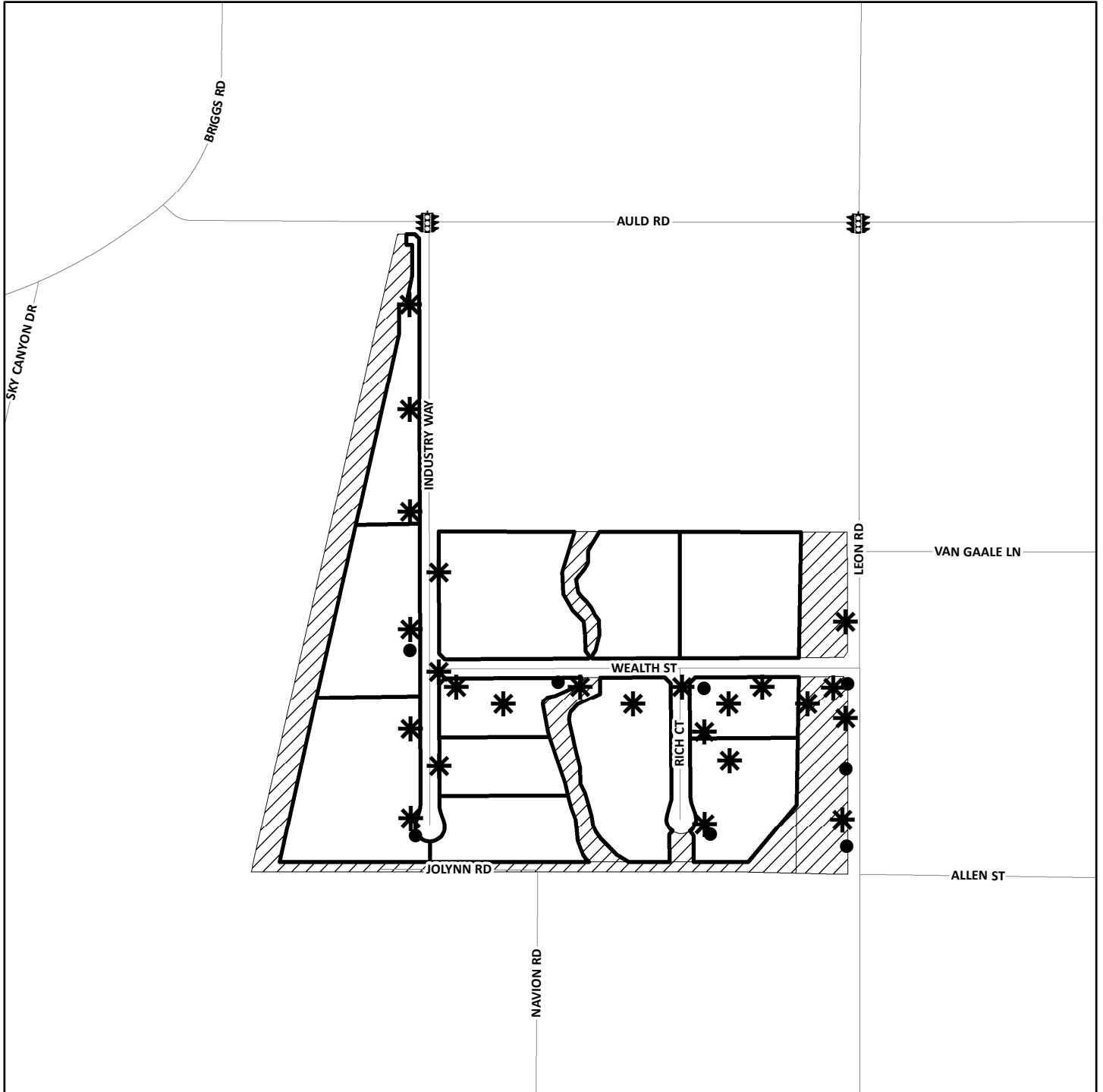
- DENOTES MAINTAINED STORMWATER RUNOFF CATCH BASIN FILTER
- ▭ DENOTES ZONE BOUNDARY
- ▨ DENOTES PARCEL NOT ASSESSED

**ZONE 191**  
 PORTION(S) OF SECTION 7, T.7S., R2W.  
 PARCEL MAP NO. 33691  
 12 PARCELS



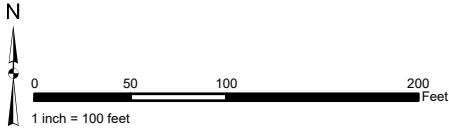
The County of Riverside assumes no warranty or legal responsibility for the information contained on this map. Data and information represented on this map is subject to updates, modifications and may not be complete or appropriate for all purposes. County GIS and other sources should be queried for the most current information. Do not copy or resell this map. Printed by BHAWN on 4/1/2023

**ASSESSMENT DIAGRAM**



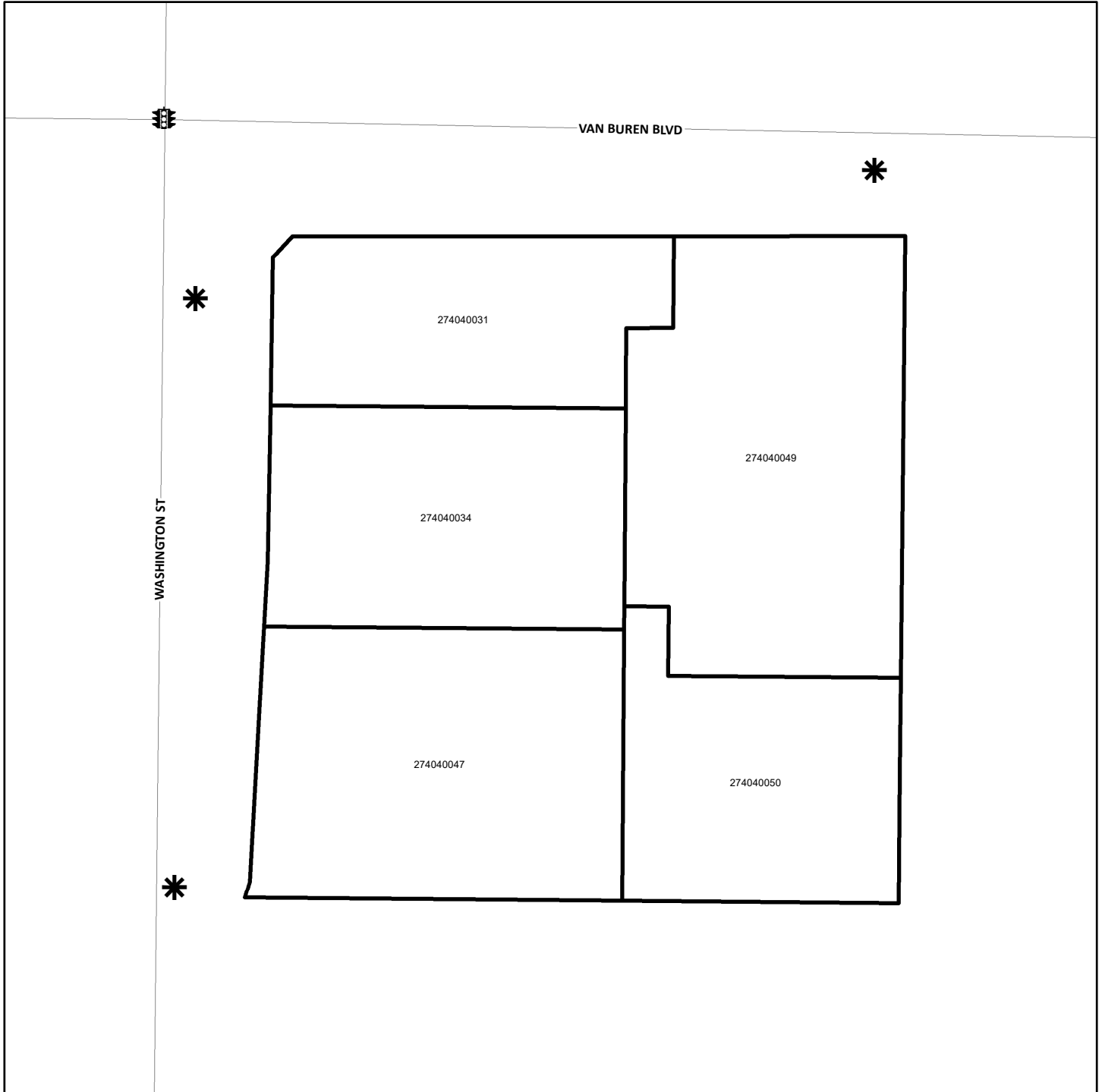
- DENOTES MAINTAINED STORMWATER RUNOFF CATCH BASIN FILTER
- \* DENOTES MAINTAINED ROW STREETLIGHT
- ⓧ DENOTES MAINTAINED TRAFFIC SIGNAL
- ▭ DENOTES ZONE BOUNDARY
- ▨ DENOTES PARCEL NOT ASSESSED

**ZONE 192**  
PORTION(S) OF SECTION 25, T.3S., R.5W.  
CONDITIONAL USE PERMIT NO. 03663  
5 PARCELS



The County of Riverside assumes no warranty or legal responsibility for the information contained on this map. Data and information represented on this map is subject to updates, modifications and may not be complete or appropriate for all purposes. County GIS and other sources should be queried for the most current information. Do not copy or resell this map. Printed by BHANN on 4/1/2023

**ASSESSMENT DIAGRAM**



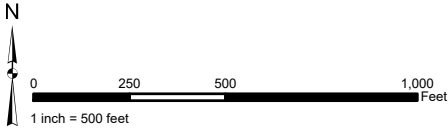
\* DENOTES MAINTAINED ROW STREETLIGHT

Ⓣ DENOTES MAINTAINED TRAFFIC SIGNAL

▭ DENOTES ZONE BOUNDARY

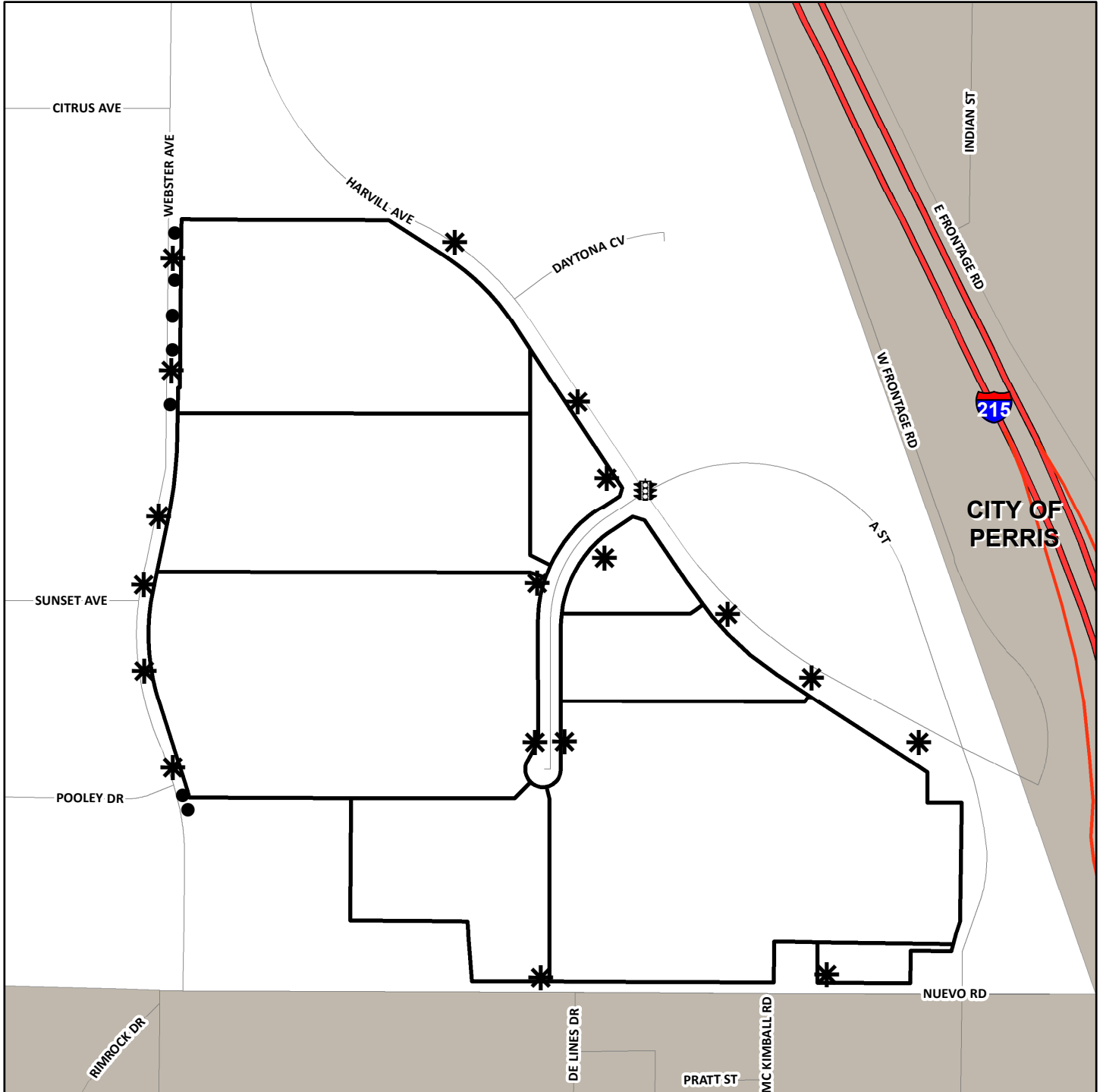
**ZONE 193**

PORTION(S) OF SECTION 19, T.4S., R.3W.  
 PARCEL MAP NO. 33530 AND PLOT PLAN NO. 23332  
 9 PARCELS



The County of Riverside assumes no warranty or legal responsibility for the information contained on this map. Data and information represented on this map is subject to updates, modifications and may not be complete or appropriate for all purposes. County GIS and other sources should be queried for the most current information. Do not copy or resell this map. Printed by BHAHN on 4/1/2023

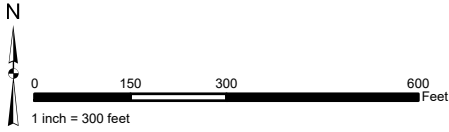
**ASSESSMENT DIAGRAM**



- DENOTES MAINTAINED STORMWATER RUNOFF CATCH BASIN FILTER
- \* DENOTES MAINTAINED ROW STREETLIGHT
- 🚦 DENOTES MAINTAINED TRAFFIC SIGNAL
- ▭ DENOTES ZONE BOUNDARY

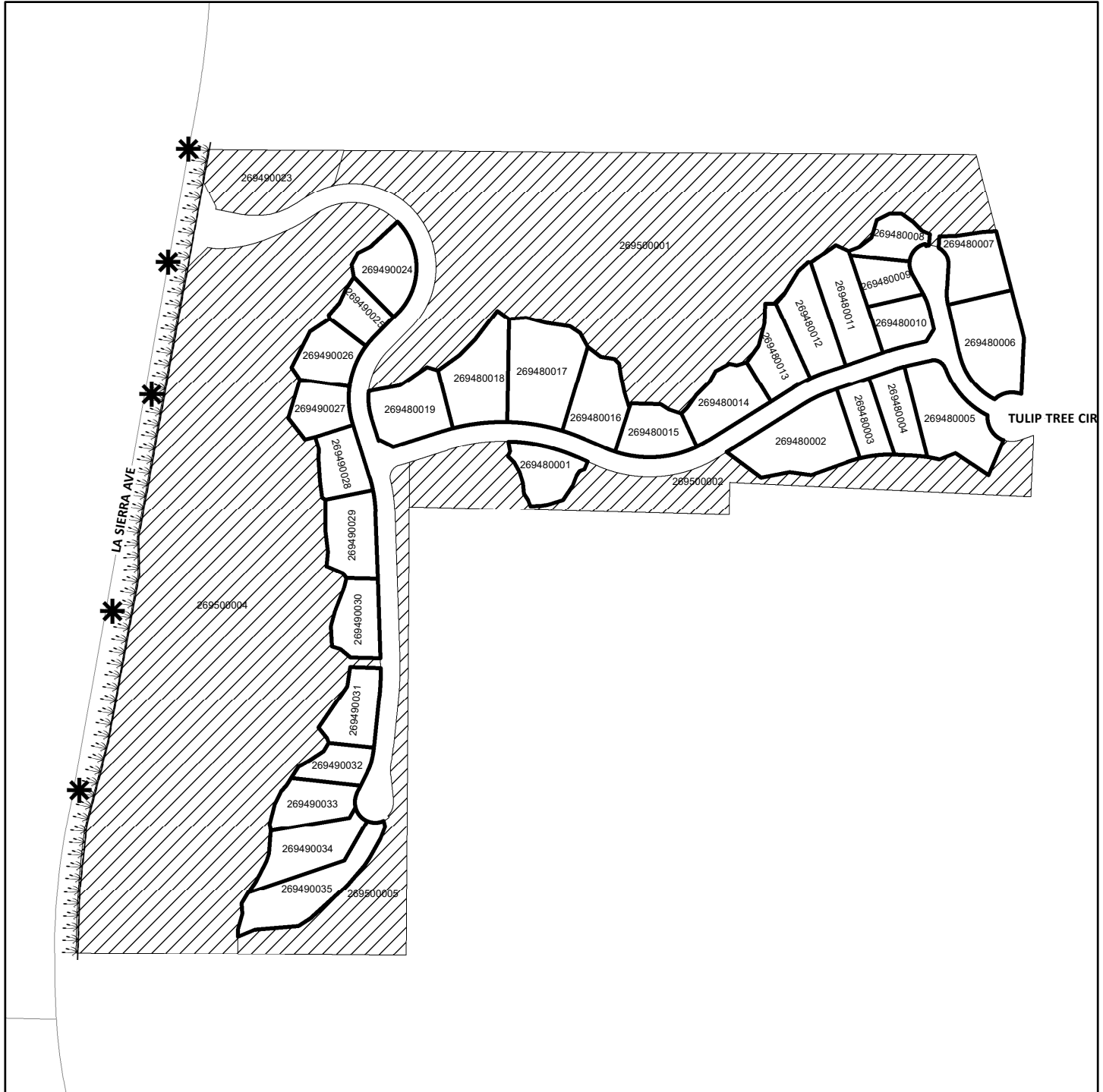
LANDSCAPING AND LIGHTING MAINTENANCE DISTRICT NO. 89-1 CONSOLIDATED

**ZONE 195**  
 PORTION(S) OF SECTION 25 & 30, T.3S., R.5 & 6W.  
 TRACT MAP NO. 30473  
 32 PARCELS



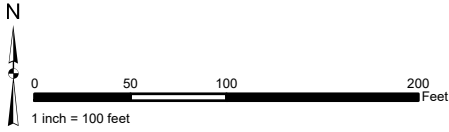
The County of Riverside assumes no warranty or legal responsibility for the information contained on this map. Data and information represented on this map is subject to updates, modifications and may not be complete or appropriate for all purposes. County GIS and other sources should be queried for the most current information. Do not copy or resell this map. Printed by BHAHN on 4/1/2023

**ASSESSMENT DIAGRAM**



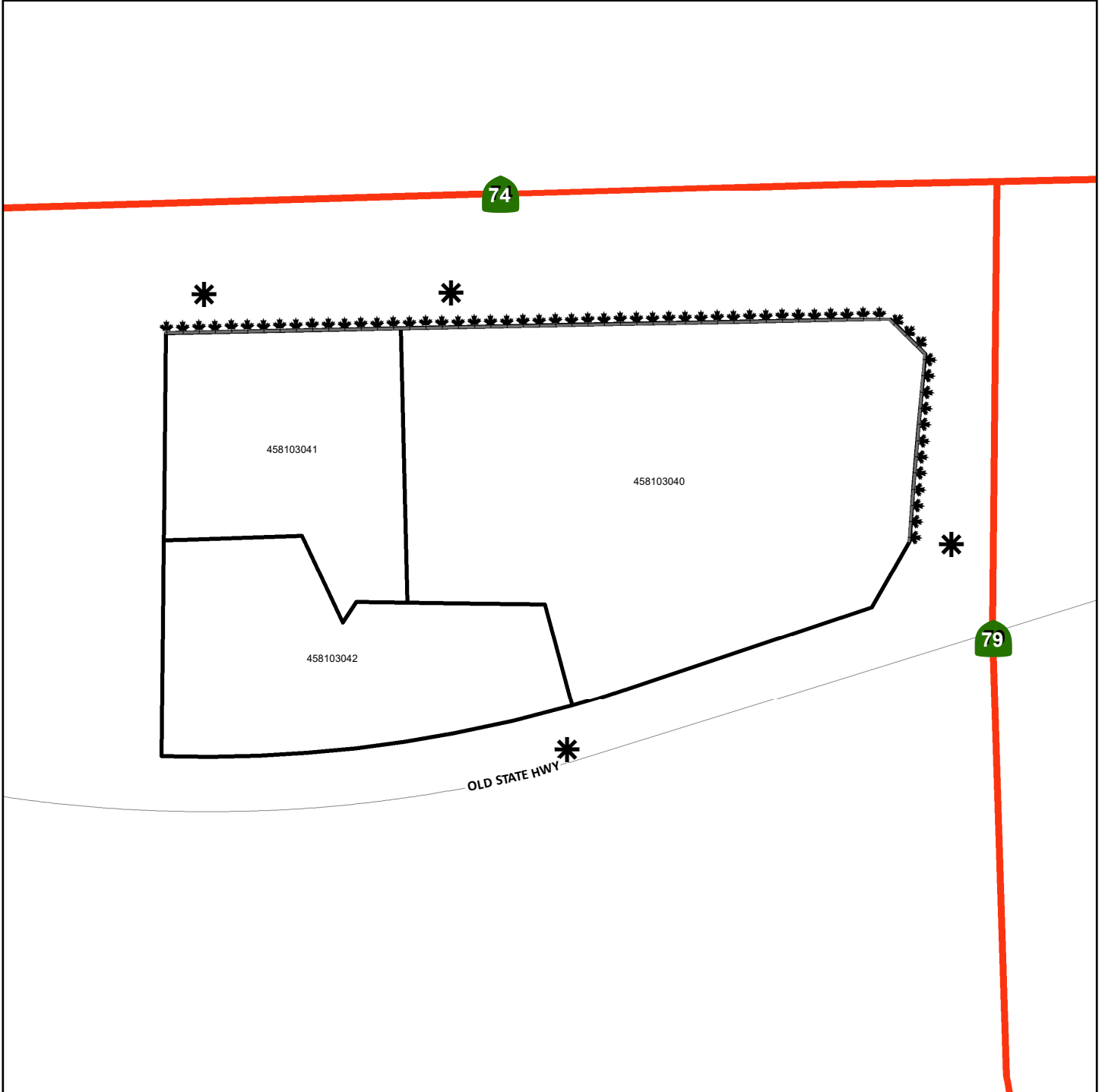
- DENOTES LANDSCAPED AND MAINTAINED PARKWAY
- DENOTES PARCEL NOT ASSESSED
- DENOTES MAINTAINED ROW STREETLIGHT
- DENOTES ZONE BOUNDARY

**ZONE 197**  
PORTION(S) OF SECTION 15, T.5S., R.2W.  
CONDITIONAL USE PERMIT NO. 03579  
3 PARCELS



The County of Riverside assumes no warranty or legal responsibility for the information contained on this map. Data and information represented on this map is subject to updates, modifications and may not be complete or appropriate for all purposes. County GIS and other sources should be queried for the most current information. Do not copy or resell this map. Printed by BHAHN on 4/1/2023

**ASSESSMENT DIAGRAM**

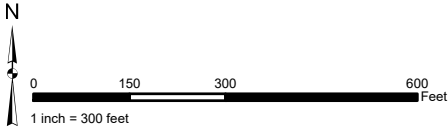


\*\*\* DENOTES FUTURE LANDSCAPED AND MAINTAINED PARKWAY

\* DENOTES MAINTAINED ROW STREETLIGHT

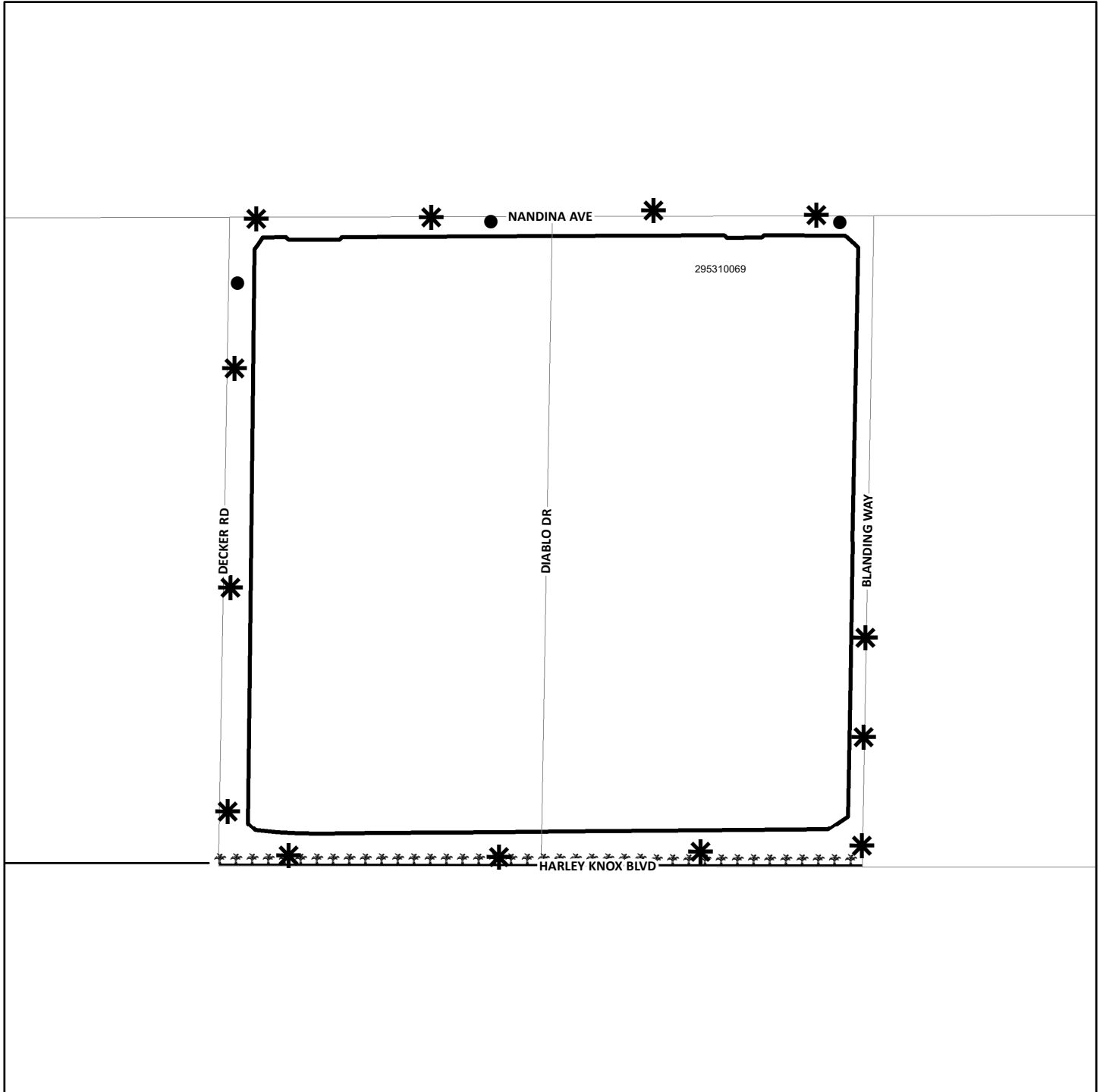
□ DENOTES ZONE BOUNDARY

**ZONE 198**  
 PORTION(S) OF SECTION 35, T.3S., R.4W.  
 PLOT PLAN NO. 25954  
 1 PARCEL



The County of Riverside assumes no warranty or legal responsibility for the information contained on this map. Data and information represented on this map is subject to updates, modifications and may not be complete or appropriate for all purposes. County GIS and other sources should be queried for the most current information. Do not copy or resell this map. Printed by BHAHN on 4/1/2023

**ASSESSMENT DIAGRAM**



DENOTES LANDSCAPED AND MAINTAINED MEDIAN

DENOTES ZONE BOUNDARY

DENOTES MAINTAINED STORMWATER RUNOFF CATCH BASIN FILTER

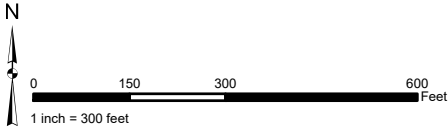
DENOTES MAINTAINED ROW STREETLIGHT

LANDSCAPING AND LIGHTING MAINTENANCE DISTRICT NO. 89-1 CONSOLIDATED

**ZONE 199**  
 PORTION(S) OF SECTION 28, T.6S., R.2W.  
 TRACT MAP NO. 33423 M1  
 132 PARCELS



The County of Riverside assumes no warranty or legal responsibility for the information contained on this map. Data and information represented on this map is subject to updates, modifications and may not be complete or appropriate for all purposes. County GIS and other sources should be queried for the most current information. Do not copy or resell this map. Printed by BHAHN on 4/1/2023



**ASSESSMENT DIAGRAM**

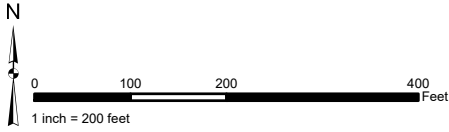


- DENOTES MAINTAINED STORMWATER RUNOFF CATCH BASIN FILTER
- ▨ DENOTES PARCEL NOT ASSESSED
- 🚦 DENOTES FUTURE MAINTAINED TRAFFIC SIGNAL
- ▭ DENOTES ZONE BOUNDARY



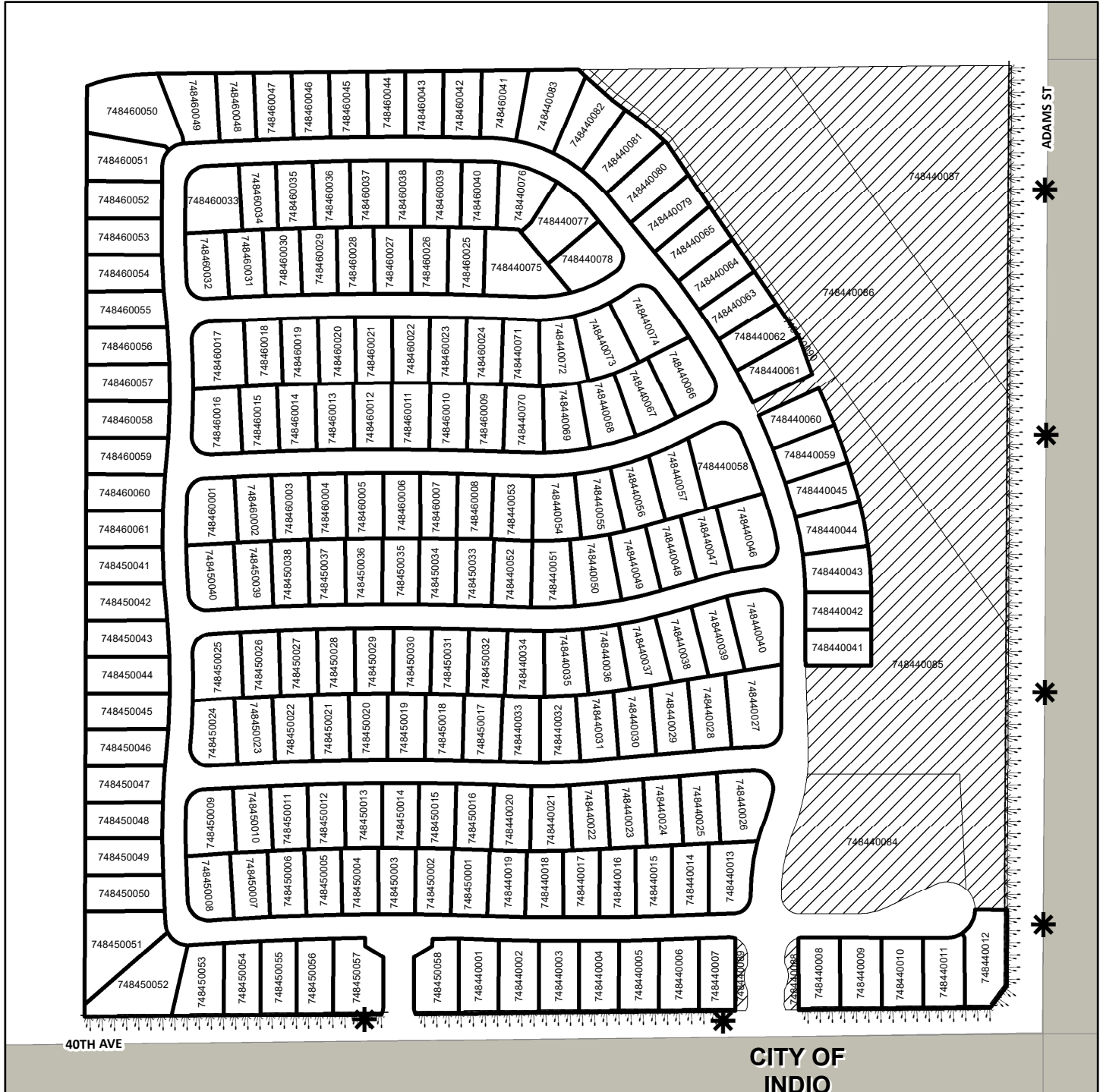
LANDSCAPING AND LIGHTING MAINTENANCE DISTRICT NO. 89-1 CONSOLIDATED

**ZONE 200**  
 PORTION(S) OF SECTION 6, T.5S., R.7E.  
 TRACT MAP NO. 30966 R1  
 209 PARCELS



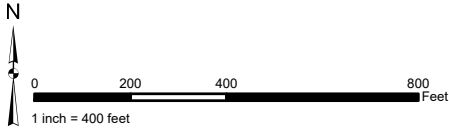
**ASSESSMENT DIAGRAM**

The County of Riverside assumes no warranty or legal responsibility for the information contained on this map. Data and information represented on this map is subject to updates, modifications and may not be complete or appropriate for all purposes. County GIS and other sources should be queried for the most current information. Do not copy or resell this map. Printed by BIAHN on 4/1/2023



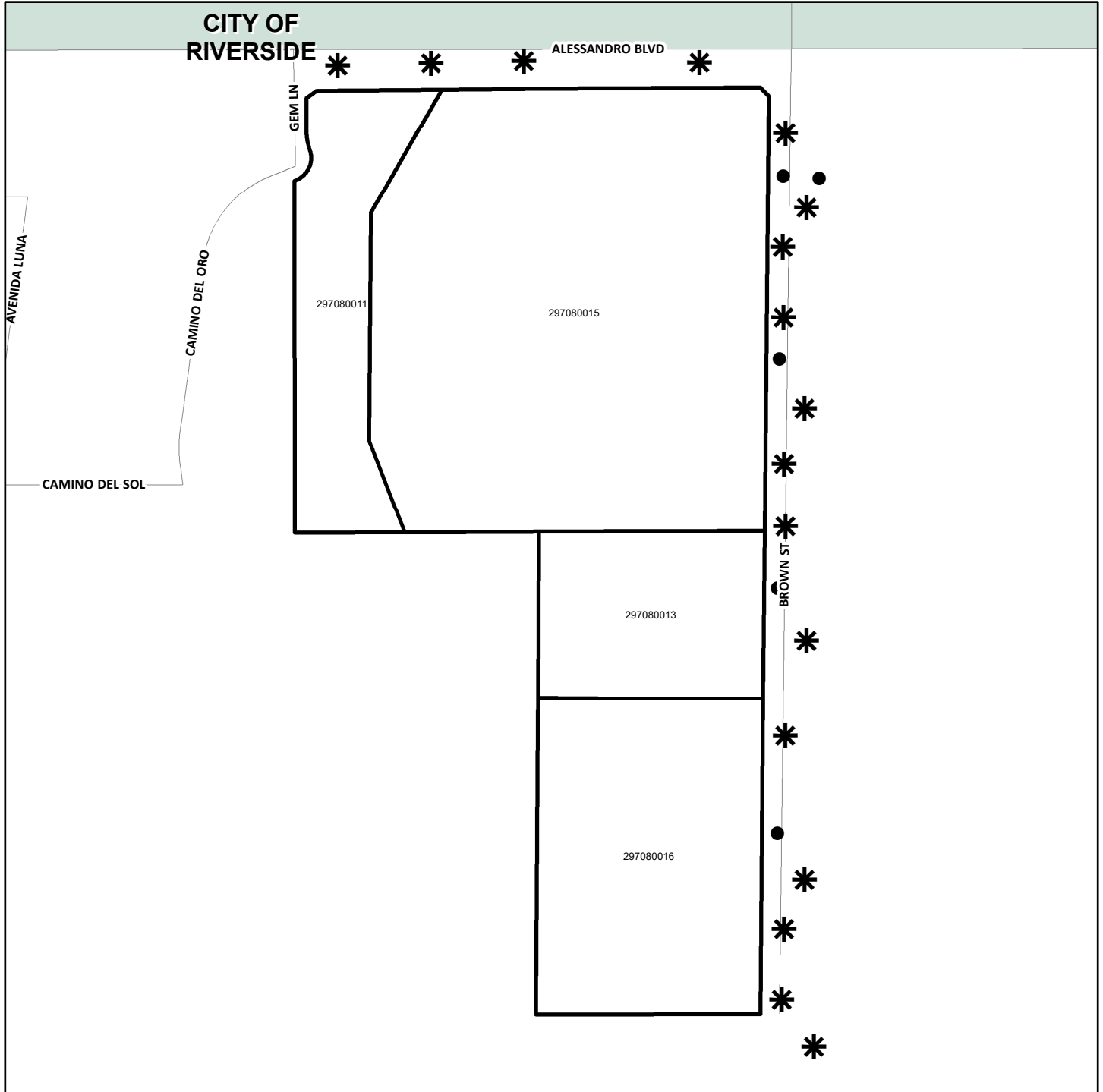
- DENOTES LANDSCAPED AND MAINTAINED PARKWAY
- DENOTES PARCEL NOT ASSESSED
- DENOTES MAINTAINED ROW STREETLIGHT
- DENOTES ZONE BOUNDARY

**ZONE 202**  
PORTION(S) OF SECTION 16, T.3S., R.4W.  
PLOT PLAN NO. 25422  
4 PARCELS



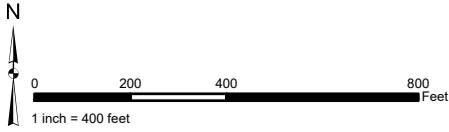
The County of Riverside assumes no warranty or legal responsibility for the information contained on this map. Data and information represented on this map is subject to updates, modifications and may not be complete or appropriate for all purposes. County GIS and other sources should be queried for the most current information. Do not copy or resell this map. Printed by BHAWN on 4/1/2023

**ASSESSMENT DIAGRAM**



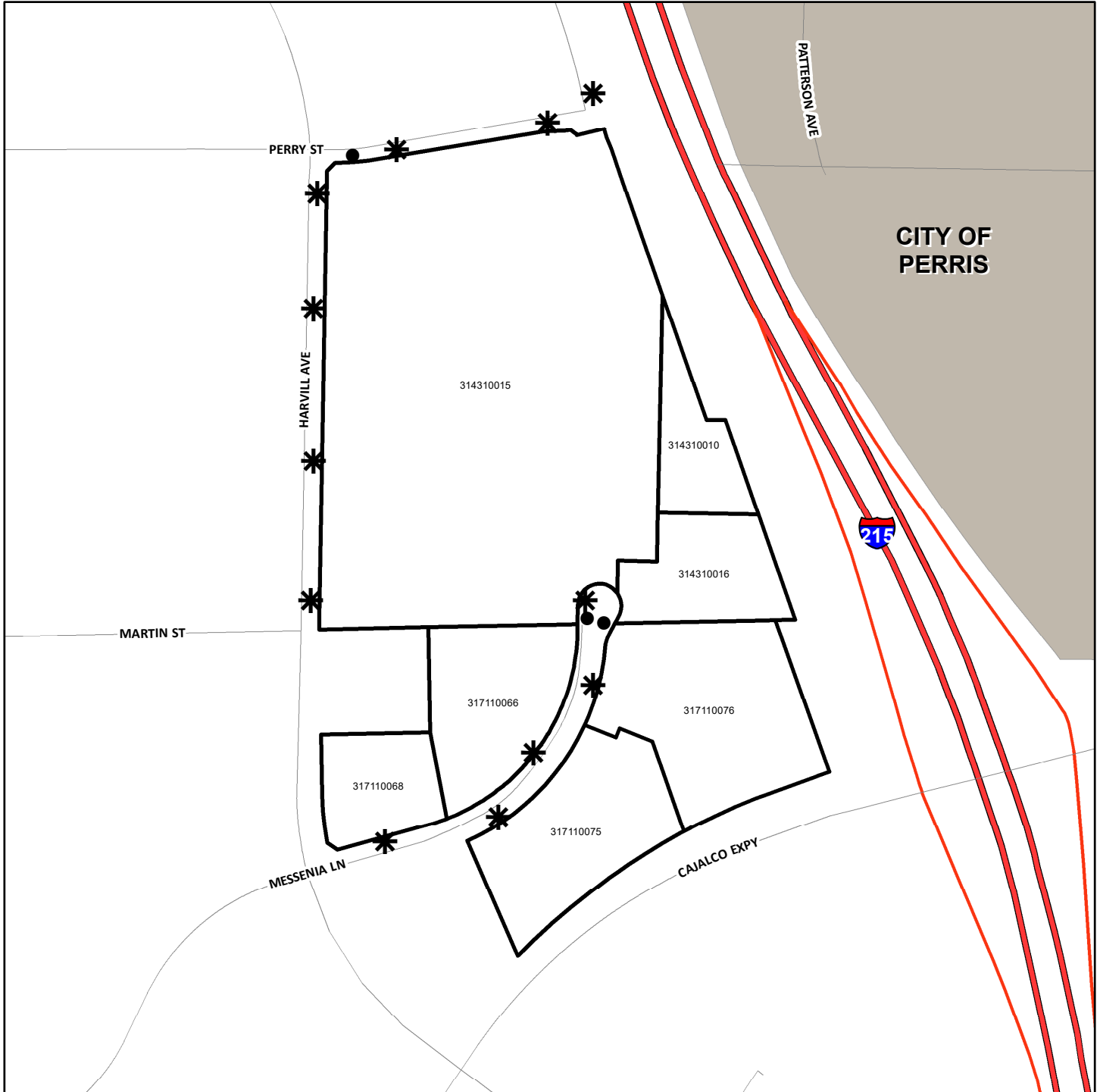
- DENOTES MAINTAINED STORMWATER RUNOFF CATCH BASIN FILTER
- \* DENOTES MAINTAINED ROW STREETLIGHT
- ▭ DENOTES ZONE BOUNDARY

**ZONE 204**  
PORTION(S) OF SECTION 1 & 12, T.4S., R.4W.  
PLOT PLAN NO. 21552  
7 PARCELS



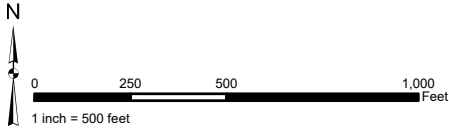
The County of Riverside assumes no warranty or legal responsibility for the information contained on this map. Data and information represented on this map is subject to updates, modifications and may not be complete or appropriate for all purposes. County GIS and other sources should be queried for the most current information. Do not copy or resell this map. Printed by BHAWN on 4/1/2023

**ASSESSMENT DIAGRAM**



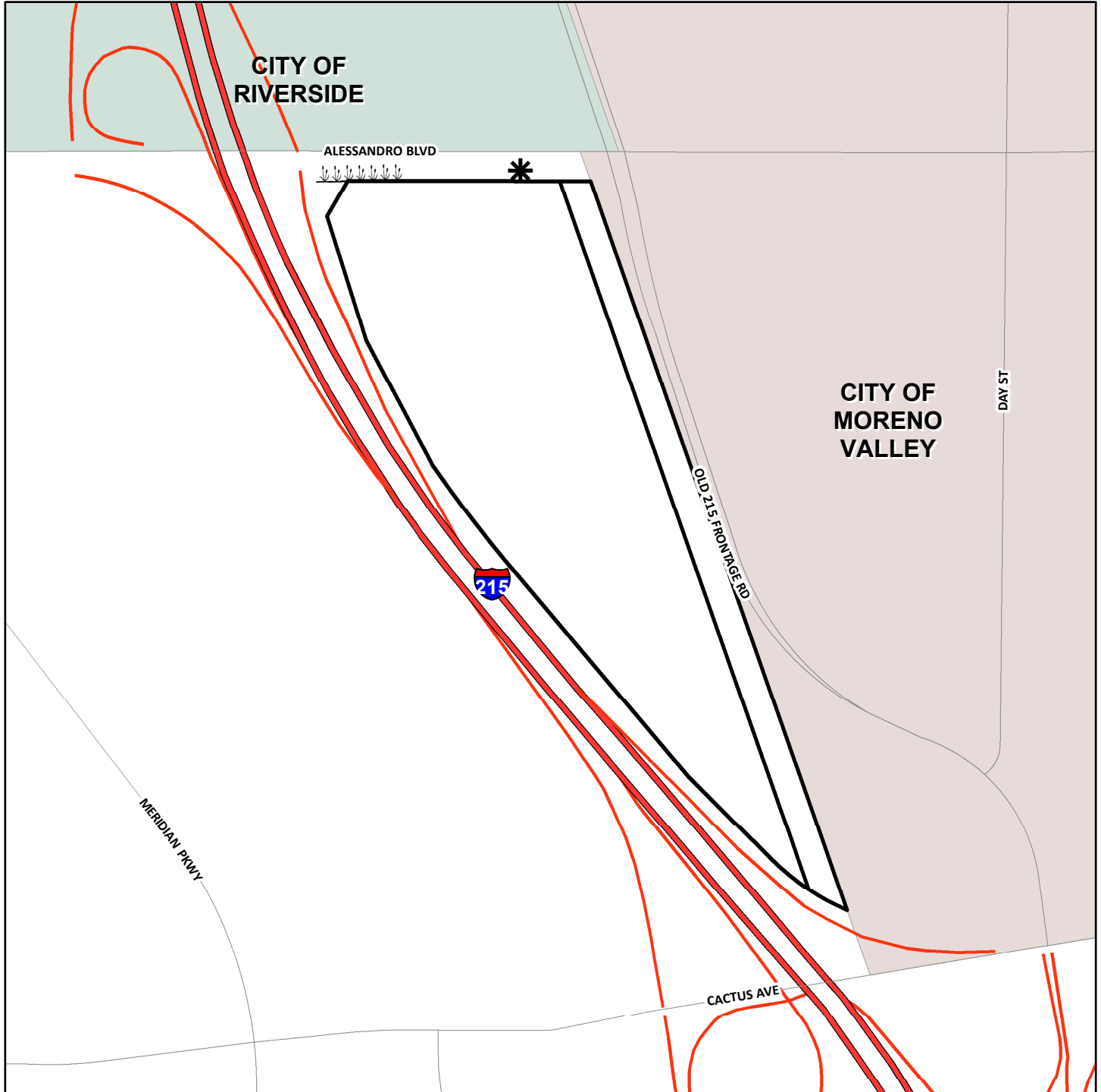
- DENOTES MAINTAINED STORMWATER RUNOFF CATCH BASIN FILTER
- \* DENOTES MAINTAINED ROW STREETLIGHT
- ▭ DENOTES ZONE BOUNDARY

**ZONE 206**  
PORTION(S) OF SECTION 15, T.3S., R.4W.  
IMPROVEMENT PLAN NO. 180043  
2 PARCELS



The County of Riverside assumes no warranty or legal responsibility for the information contained on this map. Data and information represented on this map is subject to updates, modifications and may not be complete or appropriate for all purposes. County GIS and other sources should be queried for the most current information. Do not copy or resell this map. Printed by BHAHN on 4/1/2023

**ASSESSMENT DIAGRAM**

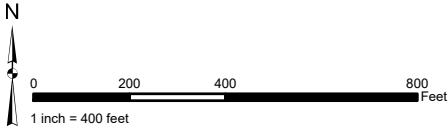


DENOTES LANDSCAPED AND MAINTAINED PARKWAY

DENOTES MAINTAINED ROW STREETLIGHT

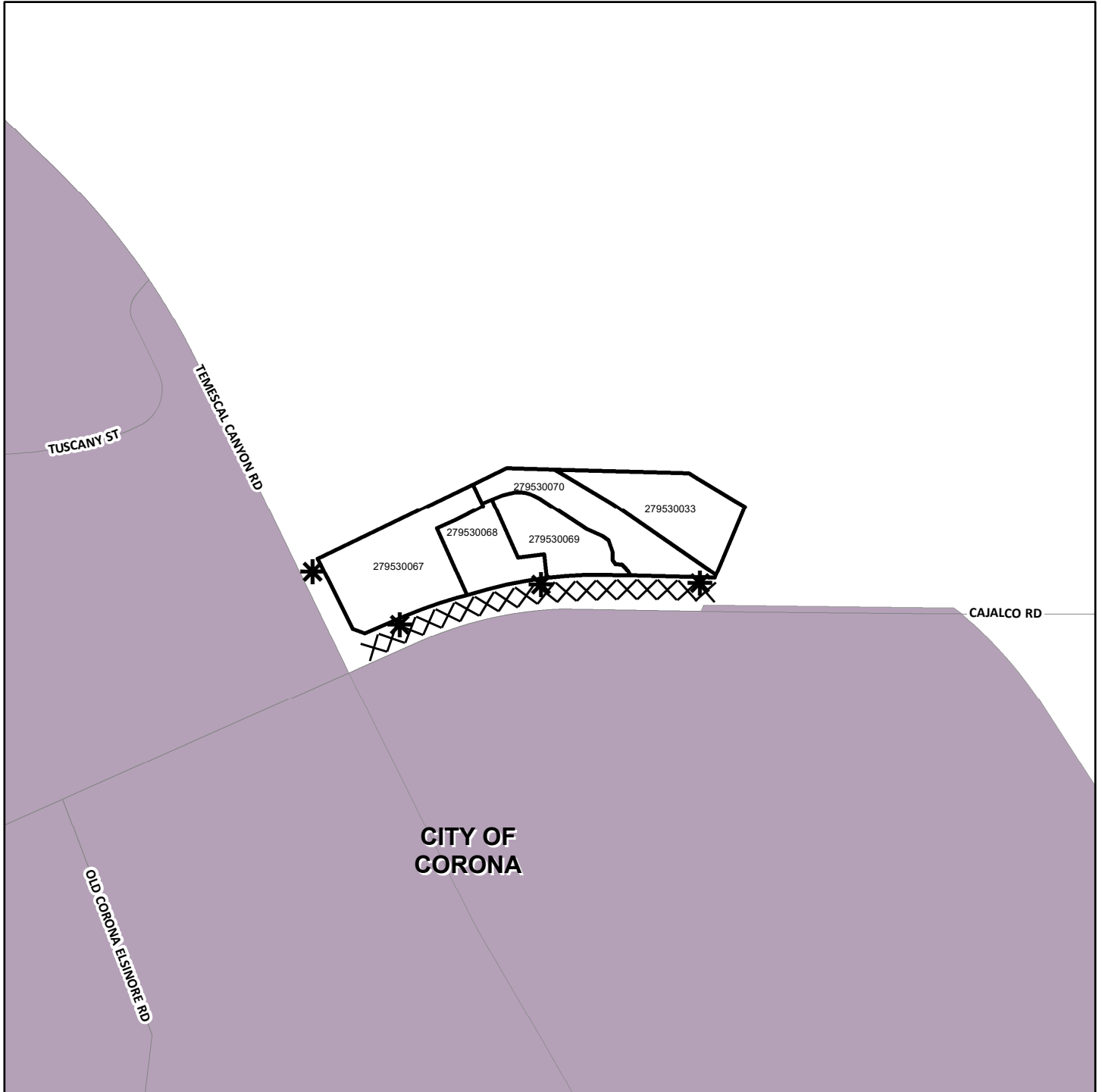
DENOTES ZONE BOUNDARY

**ZONE 207**  
PORTION(S) OF SECTION 16, T.4S., R.6W.  
CONDITIONAL USE PERMIT NO. 03739  
1 PARCEL



The County of Riverside assumes no warranty or legal responsibility for the information contained on this map. Data and information represented on this map is subject to updates, modifications and may not be complete or appropriate for all purposes. County GIS and other sources should be queried for the most current information. Do not copy or resell this map. Printed by BHAHN on 4/1/2023

**ASSESSMENT DIAGRAM**



XXX DENOTES FUTURE LANDSCAPED AND MAINTAINED MEDIAN

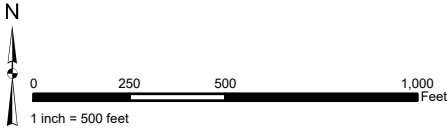
\* DENOTES MAINTAINED ROW STREETLIGHT

□ DENOTES ZONE BOUNDARY

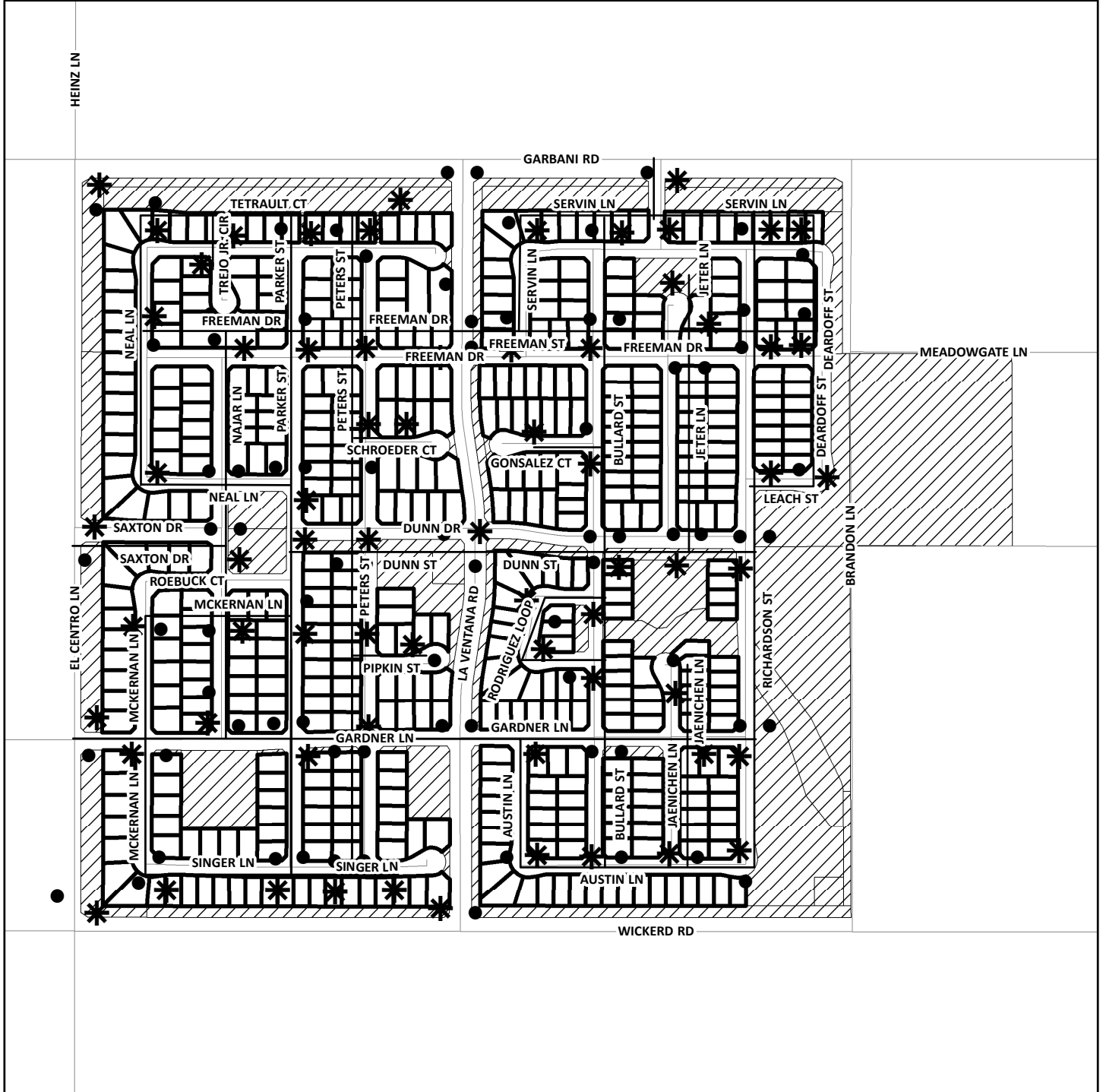
**ZONE 211**  
 PORTION(S) OF SECTION 18, T.6S., R.2W.  
 TRACT MAP NO. 36785  
 501 PARCELS



The County of Riverside assumes no warranty or legal responsibility for the information contained on this map. Data and information represented on this map is subject to updates, modifications and may not be complete or appropriate for all purposes. County GIS and other sources should be queried for the most current information. Do not copy or resell this map. Printed by BHAHN on 4/1/2023

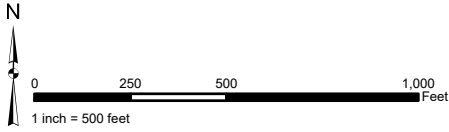


**ASSESSMENT DIAGRAM**



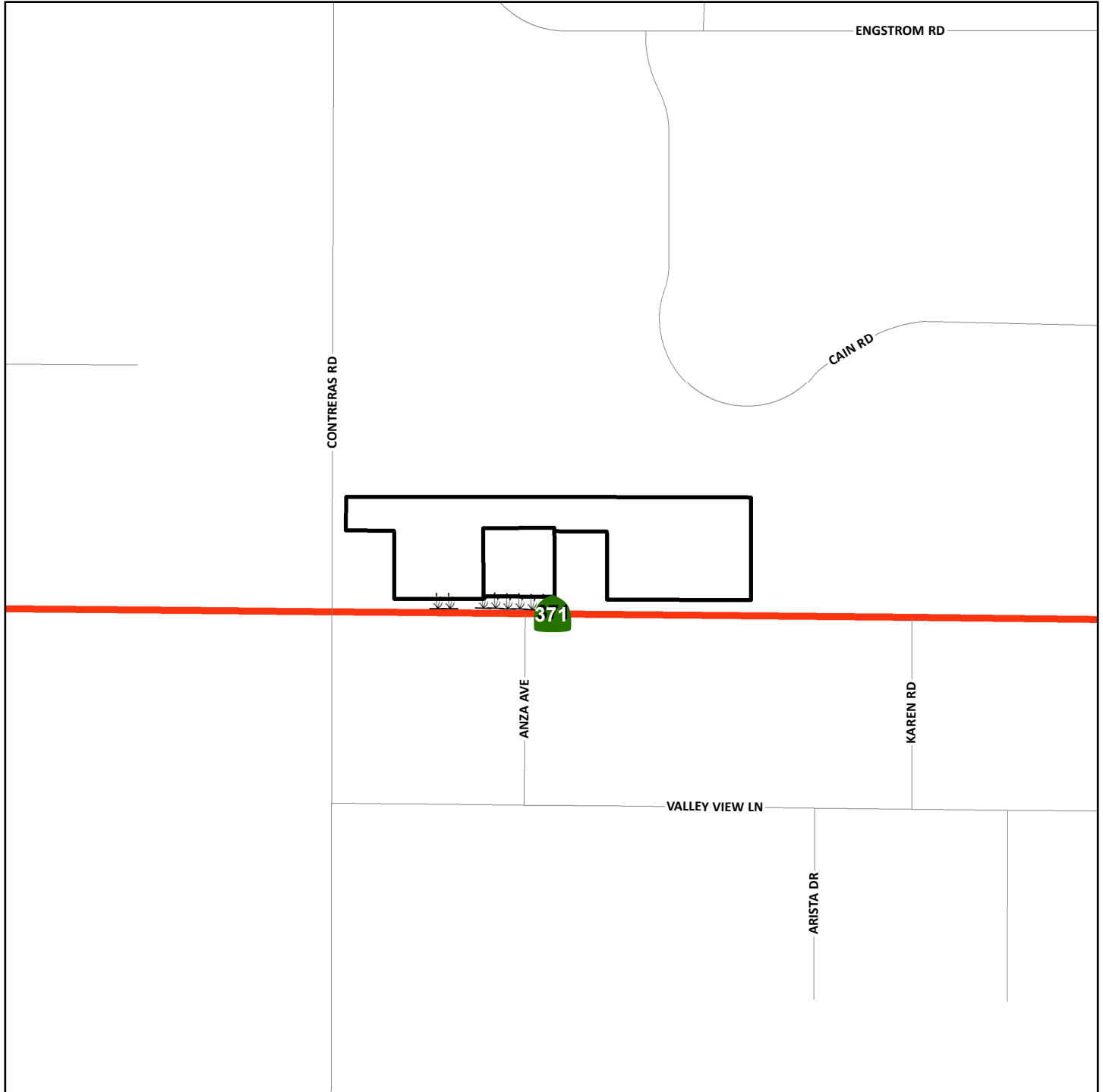
- DENOTES MAINTAINED STORMWATER RUNOFF CATCH BASIN FILTER
- \* DENOTES MAINTAINED ROW STREETLIGHT
- ▭ DENOTES ZONE BOUNDARY
- ▨ DENOTES PARCEL NOT ASSESSED

**ZONE 213**  
PORTION(S) OF SECTION 16, T.7S., R.2E.  
PLOT PLAN NO. 26320  
1 PARCEL



The County of Riverside assumes no warranty or legal responsibility for the information contained on this map. Data and information represented on this map is subject to updates, modifications and may not be complete or appropriate for all purposes. County GIS and other sources should be queried for the most current information. Do not copy or resell this map. Printed by BHAHN on 4/1/2023

**ASSESSMENT DIAGRAM**



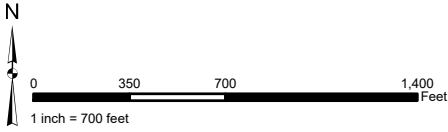
 DENOTES LANDSCAPED AND MAINTAINED PARKWAY

 DENOTES ZONE BOUNDARY

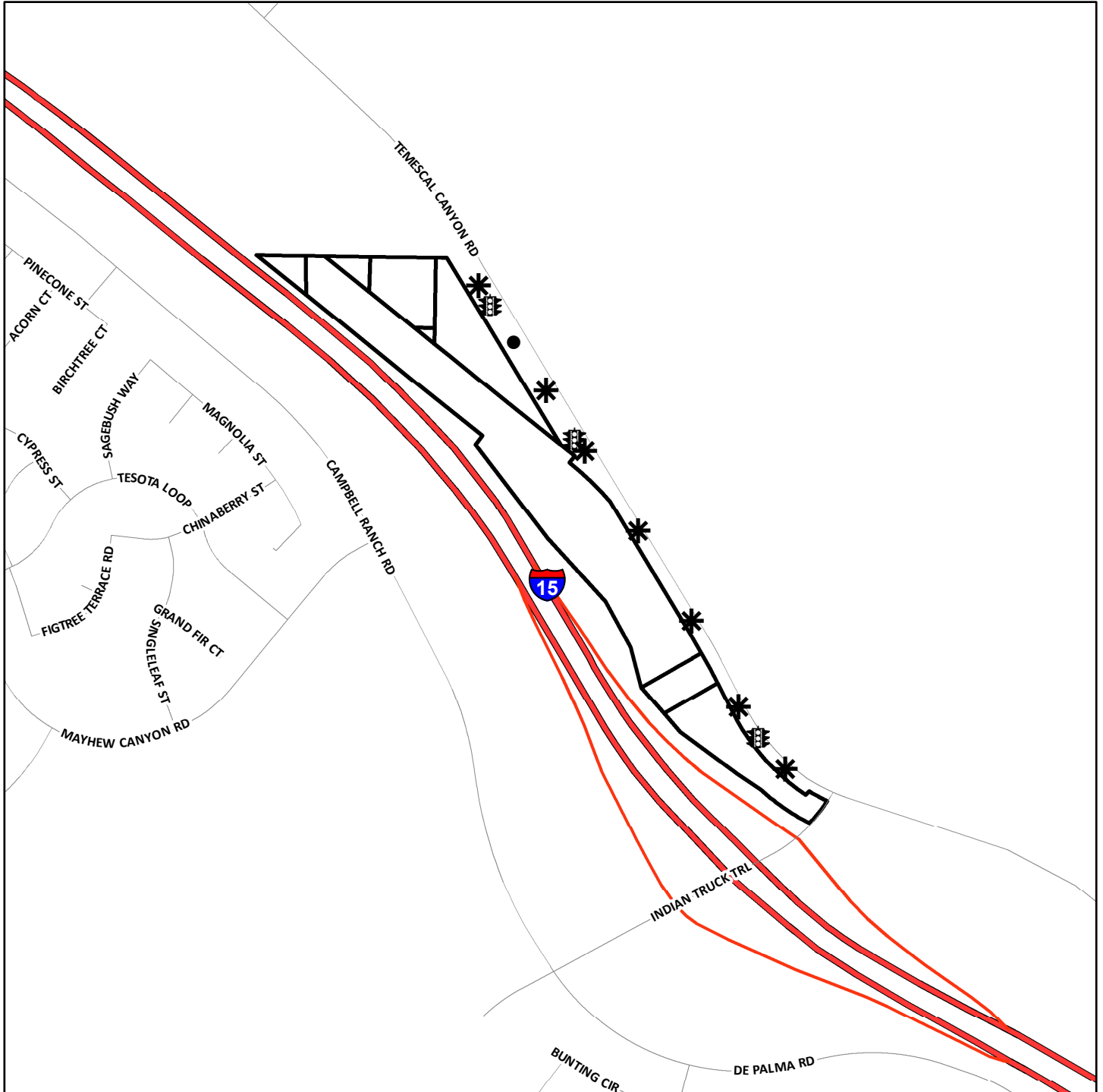
**ZONE 214**  
 PORTION(S) OF SECTION 12, T.5S., R.6W.  
 PARCEL MAP NO. 37676 & PLOT PLAN NO. 26290  
 8 PARCELS



The County of Riverside assumes no warranty or legal responsibility for the information contained on this map. Data and information represented on this map is subject to updates, modifications and may not be complete or appropriate for all purposes. County GIS and other sources should be queried for the most current information. Do not copy or resell this map. Printed by BHAHN on 4/1/2023



**ASSESSMENT DIAGRAM**

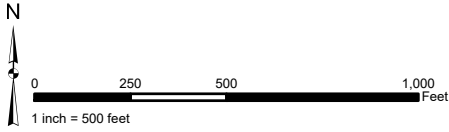


- DENOTES MAINTAINED STORMWATER RUNOFF CATCH BASIN FILTER
- ★ DENOTES MAINTAINED ROW STREETLIGHT
- 🚦 DENOTES MAINTAINED TRAFFIC SIGNAL
- ▭ DENOTES ZONE BOUNDARY



**ZONE 215**

PORTION(S) OF SECTION 32, T.6S., R.2W. & PORTION(S) OF SECTION 5, T.7S., R.2W.  
 PARCEL MAP NO. 37404  
 2 PARCELS



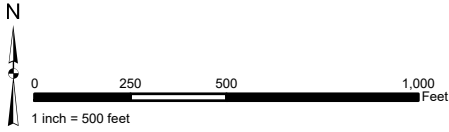
The County of Riverside assumes no warranty or legal responsibility for the information contained on this map. Data and information represented on this map is subject to updates, modifications and may not be complete or appropriate for all purposes. County GIS and other sources should be queried for the most current information. Do not copy or resell this map. Printed by BHAHN on 4/1/2023

**ASSESSMENT DIAGRAM**



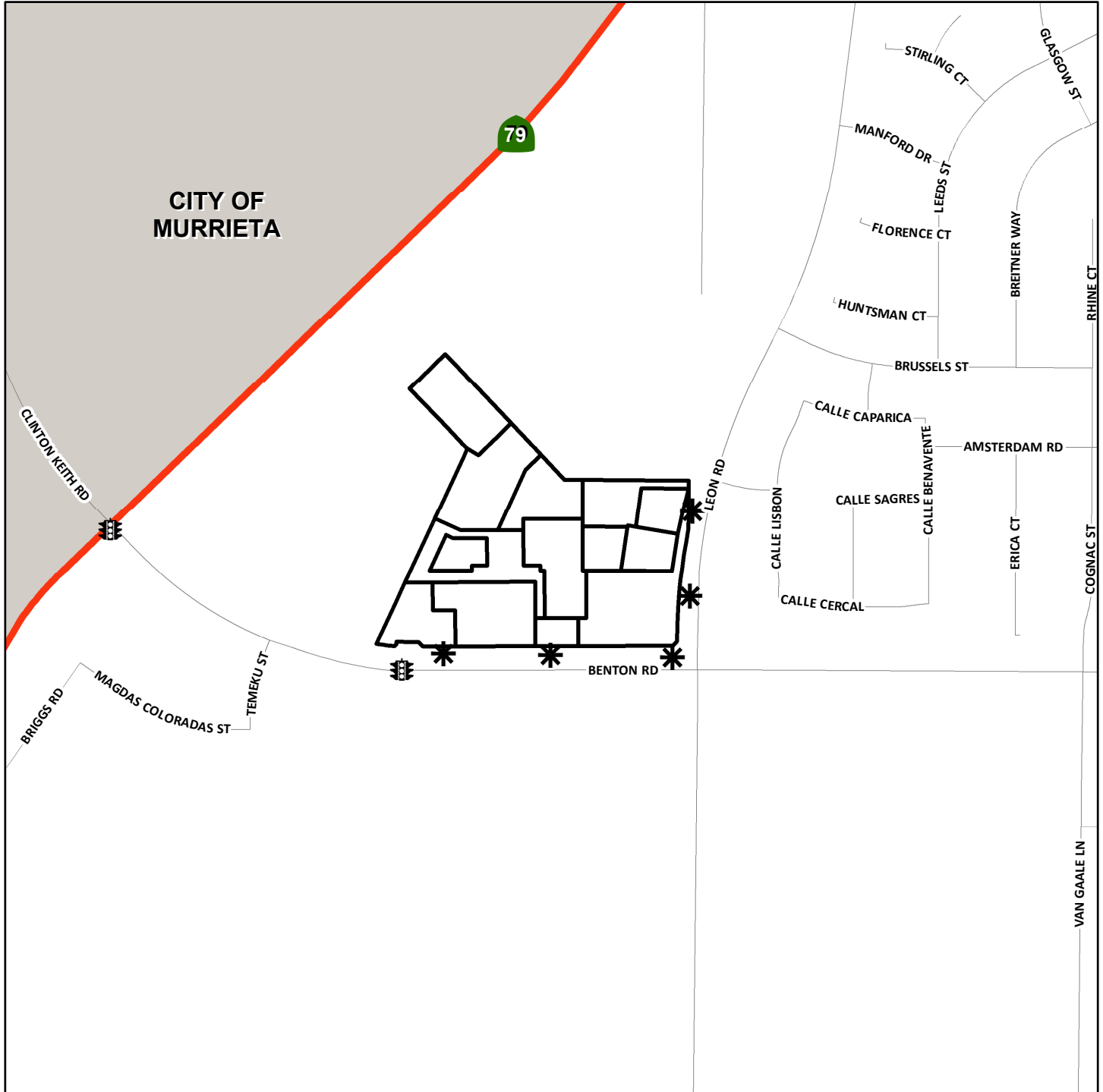
- DENOTES MAINTAINED ROW STREETLIGHT
- DENOTES MAINTAINED TRAFFIC SIGNAL
- DENOTES ZONE BOUNDARY




**ZONE 216**  
PORTION(S) OF SECTION 6, T.7S., R.2W.  
PLOT PLAN NO. 180016  
1 PARCEL



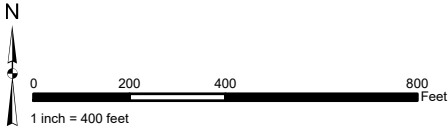
The County of Riverside assumes no warranty or legal responsibility for the information contained on this map. Data and information represented on this map is subject to updates, modifications and may not be complete or appropriate for all purposes. County GIS and other sources should be queried for the most current information. Do not copy or resell this map. Printed by BHAHN on 4/1/2023

**ASSESSMENT DIAGRAM**



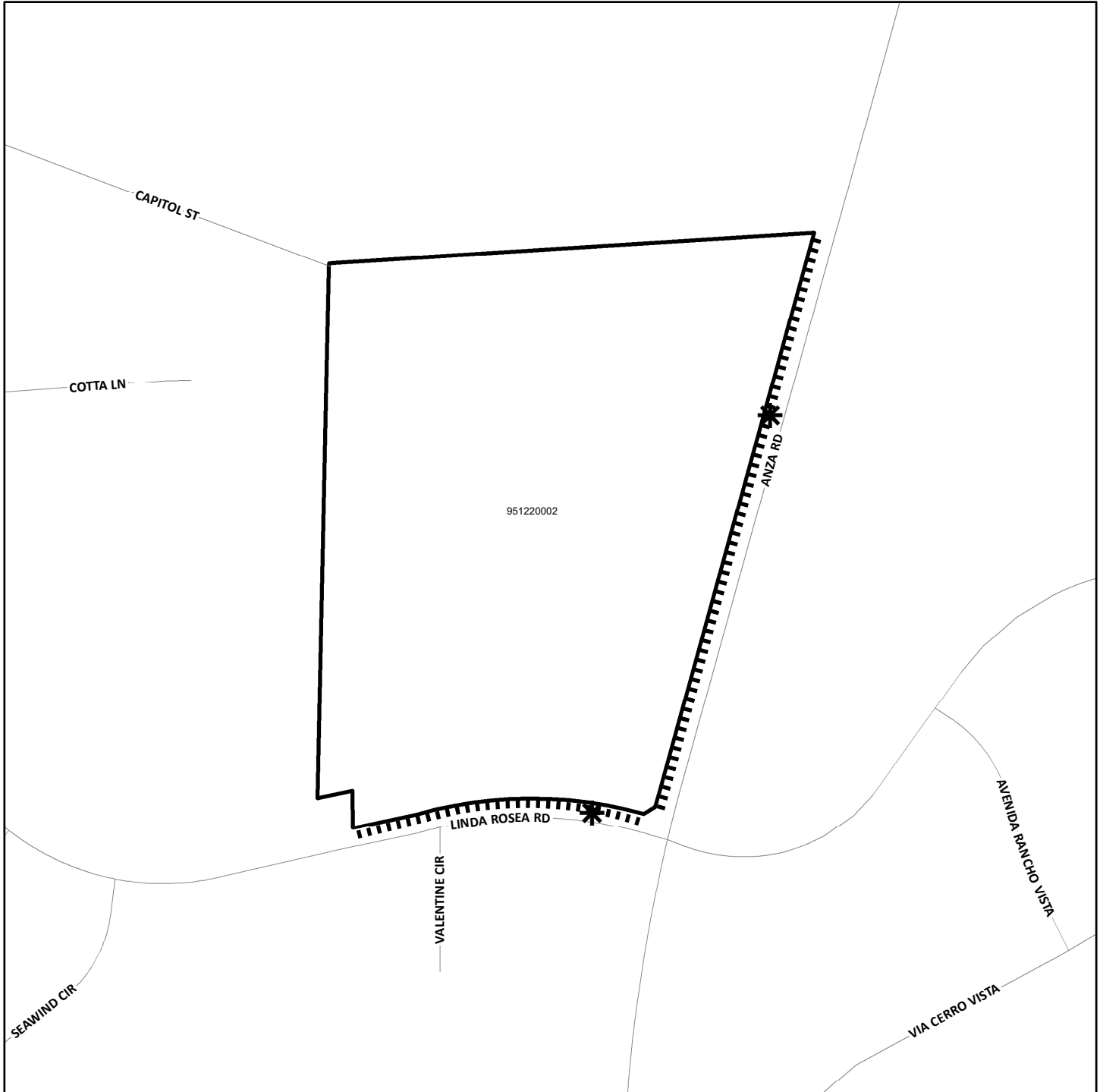
-  DENOTES MAINTAINED ROW STREETLIGHT
-  DENOTES MAINTAINED TRAFFIC SIGNAL
-  DENOTES ZONE BOUNDARY

**ZONE 218**  
PORTION(S) OF SECTION 2, T.8S., R.2W.  
TRACT MAP NO. 33356  
16 PARCELS



The County of Riverside assumes no warranty or legal responsibility for the information contained on this map. Data and information represented on this map is subject to updates, modifications and may not be complete or appropriate for all purposes. County GIS and other sources should be queried for the most current information. Do not copy or resell this map. Printed by BHAWN on 4/1/2023

**ASSESSMENT DIAGRAM**

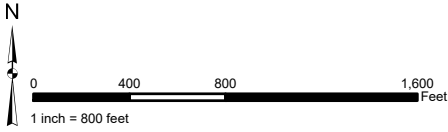


- DENOTES MAINTAINED MULTI-PURPOSE TRAIL
- \* DENOTES MAINTAINED ROW STREETLIGHT
- DENOTES ZONE BOUNDARY

**ZONE 220**  
 PORTION(S) OF SECTION 3, T.7S., R.2W.  
 TRACT MAP NO. 37028  
 154 PARCELS



The County of Riverside assumes no warranty or legal responsibility for the information contained on this map. Data and information represented on this map is subject to updates, modifications and may not be complete or appropriate for all purposes. County GIS and other sources should be queried for the most current information. Do not copy or resell this map. Printed by BHAWN on 4/1/2023



**ASSESSMENT DIAGRAM**







Harris & Associates

# COUNTY OF RIVERSIDE TRANSPORTATION AND LAND MANAGEMENT AGENCY

ENGINEER'S REPORT  
FISCAL YEAR 2023-2024  
LANDSCAPING AND LIGHTING DISTRICT  
NO. 89-1-CONSOLIDATED  
STREETLIGHTING ZONES 2-152

VOLUME 3

**June 2023**

PREPARED BY

*Harris & Associates*

600 B Street, Suite 2000

San Diego, CA 92101

619-236-1778

[www.weareharris.com](http://www.weareharris.com)

# TABLE OF CONTENTS

<b>Statement of Assessment Engineer</b> .....	<b>1</b>
<b>Part I – Plans and Specifications</b> .....	<b>3</b>
An Executive Summary of the procedures for the preparation of the Engineer's Report, a breakdown of the number of zones and locations within L&LMD No. 89-1-C, a history of each zone and location as well as description of improvements and maintenance information within L&LMD No. 89-1-C.	
<b>EXECUTIVE SUMMARY</b> .....	<b>3</b>
A. INTRODUCTION .....	<b>3</b>
B. BREAKDOWN.....	<b>4</b>
C. CHANGES TO DISTRICT ZONES .....	<b>5</b>
D. DESCRIPTION OF IMPROVEMENTS AND SERVICES .....	<b>6</b>
E. MAINTENANCE PLANS .....	<b>15</b>
<b>Part II – Method of Apportionment</b> .....	<b>18</b>
A narrative of the property benefits from the improvements and the method of calculating each property's proportional special benefit and annual assessment.	
<b>Part III – Estimate of Costs and Expenses</b> .....	<b>21</b>
An estimate of the costs and expenses of maintaining the landscaping, including stormwater runoff catch basin filters and bio-swales, multi-purpose trails, fencing, graffiti abatement, streetlights, traffic signals, and bridge lights, including incidental costs and expenses in connection therewith for Fiscal Year 2023–24, is as set forth on the lists thereof, attached hereto.	
<b>Part IV – Assessment Diagrams</b> .....	<b>22</b>
A diagram showing the District, the lines and dimensions of each parcel of land within said District, as the same exists on the maps of the Assessor of Riverside County for Fiscal Year 2023–24, is filed in the Office of the Riverside County Transportation Department. A reduced copy thereof is filed herewith and made a part hereof. Any changes in organization for said District (i.e. annexation) is discussed in Part I.	
<b>Part V – Assessment Rolls</b> .....	<b>23</b>
A detailed listing of each parcel to be assessed for Fiscal Year 2023–24, along with the individual amounts to be assessed.	
<b>Appendices</b>	
<b>Appendix A – Zone Budgets</b> .....	<b>A - 1</b>
<b>Appendix B – Assessment Diagrams</b> .....	<b>B - 1</b>

# STATEMENT OF ASSESSMENT ENGINEER

## Statement of Assessment Engineer

**AGENCY:** COUNTY OF RIVERSIDE TRANSPORTATION AND LAND MANAGEMENT AGENCY

**PROJECT:** LANDSCAPING AND LIGHTING MAINTENANCE DISTRICT NO. 89-1-CONSOLIDATED

**TO:** BOARD OF SUPERVISORS  
COUNTY OF RIVERSIDE  
STATE OF CALIFORNIA

### ENGINEER'S REPORT FOR FISCAL YEAR 2023–2024

#### LANDSCAPING AND LIGHTING ACT OF 1972

#### DIVISION 15 OF THE STREETS AND HIGHWAYS CODE OF THE STATE OF CALIFORNIA

Pursuant to the provisions of Section 22565 through 22574 of the Landscaping and Lighting Act of 1972, said act being Part 2 of Division 15 of the Streets and Highways Code of the State of California, Section 4 of Article XIII(D) of the California Constitution, and direction from the Board of Supervisors of Riverside County, California, submitted herewith is the Engineer's Report for Landscaping and Lighting Maintenance District No. 89-1-Consolidated ("Report"), consisting of five parts.

WHEREAS, the Board of Supervisors of the County of Riverside, State of California, did, pursuant to the provisions of the Landscaping and Lighting Act of 1972, being Division 15 of the Streets and Highways Code of the State of California, adopt Resolution No. 94-389 to initiate proceedings to form a special assessment district known and designated as:

**Landscaping and Lighting Maintenance District No. 89-1-Consolidated  
("L&LMD No. 89-1-C" or "District"); and,**

WHEREAS, the Board of Supervisors, did direct the appointed Engineer to make and file an annual Report, in accordance with Article 4 (commencing with Section 22565) of Chapter 1 of Part 2 of Division 15 of the Streets and Highways Code, being an article of the aforementioned Landscaping and Lighting Act of 1972.

WHEREAS, Section 22567 of said Article 4 states the Report shall consist of the following:

- a. Maintenance plans for the improvements
- b. An estimate of the costs of the maintenance of the improvements
- c. A diagram for the assessment district
- d. An assessment of the estimated costs of the maintenance of the improvements

I do hereby assess and apportion the total amount of the costs and expenses upon several parcels of land within said designated area liable therefor and benefited thereby, in proportion to the estimated benefits that each parcel receives, respectively, from said services.



NOW, THEREFORE, I, the appointed ENGINEER, acting on behalf of the County of Riverside Transportation and Land Management Agency, pursuant to the Landscaping and Lighting Act of 1972, do hereby submit the following:

1. Pursuant to the provisions of law, the costs and expenses of the District have been assessed upon the parcels of land in the District benefited thereby in direct proportion and relation to the estimated benefits to be received by each of said parcels. For particulars as to the identification of said parcels, reference is made to the Assessment Diagrams, reduced copies of which are included herein.
2. As required by law, a Diagram is filed herewith, showing the District, as well as the boundaries and dimensions of the respective parcels and subdivisions of land within said District as the same exist each of which subdivisions of land or parcels or lots, respectively, have been given a separate number upon said Diagram and in the Assessment Roll contained herein.
3. The separate numbers given the subdivisions and parcels of land, as shown on said Assessment Diagram and Assessment Roll, correspond with the numbers assigned to each parcel by the Riverside County Assessor. Reference is made to the County Assessment Roll for a description of the lots or parcels.
4. There are no parcels or lots within Street Lighting Zones 2, 3, 4, 9, 11, 12, 13, 14, 16, 20, 21, 22, 25, 29, 30, 31, 36, 37, 38, 42, 43, 44, 45, 46, 47, 48, 52, 53, 54, 55, 56, 57, 58, 61, 64, 65, 66, 67, 68, 72, 74, 75, 76, 78, 81, 82, 85, 89, 95, 97, 99, 101, 103, 104, 107, 108, 109, 110, 113, 115, 116, 117, 119, 121, 122, 123, 124, 127, 129, 132, 133, 134, 135, 136, 137, 138, 139, 141, 143, 146, 147, 148, 149, 151 or 152 that are owned by a federal, state or other local governmental agency that will benefit from the services to be provided by the assessments to be collected.

In conclusion, it is my opinion that the assessments for Landscaping and Lighting Maintenance District No. 89-1-Consolidated have been spread in direct accordance with the benefits that each parcel receives from the items being financed.

DATED this 1<sup>st</sup> day of June, 2023.



**Harris & Associates**



Alison M. Bouley, P.E., Assessment Engineer  
R.C.E. No. C61383  
Engineer of Work  
County of Riverside  
State of California

# PART I – PLANS AND SPECIFICATIONS

## Part I – Plans and Specifications

### EXECUTIVE SUMMARY

#### A. INTRODUCTION

This Combined Annual Engineer's Report is prepared in compliance with the requirements of Article 4, Chapter 1, of the Landscaping and Lighting Act of 1972 ("1972 Act"), which is Part 2, Division 15 of the California Streets and Highways Code.

Since the Passage of Proposition 218, Right to Vote on Taxes Act, which added Articles XIII(C) and XIII(D) to the California Constitution, new procedures must be followed to levy annual assessments under the 1972 Act.

Proposition 218 requires that all annual assessments be supported by a detailed Engineer's Report ("Report") prepared by a registered professional engineer. The Report includes the information required by law.

The 1972 Act provides for the annual levy of assessments for the Landscaping and Lighting Maintenance District No. 89-1-Consolidated ("District") for the express purpose of installing, maintaining, and servicing of landscaping, including trees, shrubs, grass, other ornamental vegetation, and drainage devices, trails, streetlights, traffic signals, bridge lights, and graffiti abatement improvements. The costs associated with the installation, maintenance, and servicing of the improvements may be assessed against those properties which are specially benefited by the installation, maintenance, and servicing. A County may levy annual assessments for an assessment district after complying with the requirements of the 1972 Act, and the provisions in Proposition 218.

The County initiates proceedings for the annual levy of assessments by passing a resolution, which proposes the annual levy under the 1972 Act. This resolution also describes the improvements, describes the location of the District, and finally orders an engineer, who is a registered professional engineer, certified by the State of California, to prepare and file a detailed report.

The Report prepared by the engineer must include maintenance plans for the improvements. The Report must also include an estimate of the costs of the improvements, a diagram, i.e., map of the District showing the boundary of the District, and an assessment of the estimated costs of the improvements against the parcels or lots which benefit from the improvements. Once the Report is completed, it is presented to the County Board of Supervisors for its review and approval as presented, or it may be modified and approved.

After the Report is preliminarily approved, the County Board of Supervisors may adopt a Resolution of Intention, which declares its intent to levy the annual assessments against parcels within the existing District, describes the improvements, and refers to the Report for details of the District. The Resolution of Intention also sets a time and place for a hearing on the annual levy of assessments for the District.

In accordance with Proposition 218, property owners of the assessed parcels must approve any new or increased assessments. Zones included in this Report have been previously approved by property owners in accordance with Proposition 218.

**B. BREAKDOWN**

Currently there are 193 locations within 170 L&LMD No. 89-1-C Zones: 85 street lighting assessment zones (85 locations) and 86 assessment zones (107 locations).

There are 95 maintained locations; 3 dormant locations; and 11 locations within the County which have no improvements and are, therefore, not yet maintained; exclusive of street lighting zones.

The Combined Annual Engineer's Report will cover the 171 existing Zones. New or pending Zones will be presented to the Board of Supervisors under separate reports.

Total number of Locations: 193

Assessment Zones: 86 (108 locations)

Street Lighting Assessment Zones: 85 (85 locations)

Total number of Maintained Locations: 95, within 86 Assessment Zones

Total number of Maintained Street Lighting Locations: 72, within 85 Street Lighting Zones

The designation of the existing District and Zones is as follows:

**Volumes:**

**Volume 1:** Zones 1, 3, 8, 10, 11, 15, 19, 24, 26, 28, 29, 31, 36, 39, 43, 44, 45, 53, 55, 57, 58, 66, 68, 72, 74, 83, 84, 86, 87, 89, 91, 92, 94, and 97.

**Volume 2:** Zones 100, 103, 109, 110, 112, 119, 123, 124, 135, 138, 145, 146, 148, 149, 152, 153, 154, 155, 157, 160, 161, 162, 164, 166, 168, 171, 172, 174, 175, 180, 187, 188, 190, 191, 192, 193, 195, 197, 198, 199, 200, 202, 204, 206, 207, 211, 213, 214, 215, 216, 218, and 220.

**Volume 3:** Street Lighting Zones 2, 3, 4, 9, 11, 12, 13, 14, 16, 20, 21, 22, 25, 29, 30, 31, 36, 37, 38, 42, 43, 44, 45, 46, 47, 48, 52, 53, 54, 55, 56, 57, 58, 61, 64, 65, 66, 67, 68, 72, 74, 75, 76, 78, 81, 82, 85, 89, 95, 97, 99, 101, 103, 104, 107, 108, 109, 110, 113, 115, 116, 117, 119, 121, 122, 123, 124, 127, 129, 132, 133, 134, 135, 136, 137, 138, 139, 141, 143, 146, 147, 148, 149, 151, and 152.

**Assessment Units:**

**Acreage based:** Zones 1, 10, 83, 87, 89, 94, 123, 124, 138, 145, 146, 148, 149, 152, 153, 154, 155, 157, 160, 161, 164, 166, 171, 174, 191, 192, 193, 202, 204, 206, 207, 213, 214, 215, 216 and Street Lighting Zones 9, 11, 12, 13, 16, 22, 25, 29, 30, 31, 36, 37, 38, 42, 44, 45, 46, 47, 48, 52, 53, 54, 55, 56, 57, 58, 61, 64, 65, 66, 67, 68, 72, 74, 75, 76, 78, 81, 82, 85, 89, 95, 97, 99, 101, 103, 104, 121, 122, 123, 124, 127, 129, 132, 133, 135, 136, 137, 138, 139, 141, 143, 146, 147, 148, 149, 151 and 152.

**Parcel based:** Zones 3, 11, 15, 19, 24, 26, 28, 29, 31, 36, 39, 43, 44, 45, 53, 55, 57, 58, 66, 68, 72, 74, 84, 86, 91, 92, 97, 100, 103, 109, 110, 112, 119, 162, 168, 172, 175, 180, 187, 188, 190, 195, 197, 198, 199, 200, 211, 218, 220 and Street Lighting Zones 2, 3, 4, 14, 20, 21, 43, 107, 108, 109, 110, 113, 115, 116, 117, 119, and 134.

**EDU based:** Zones 8 and 135.

**Maintained Zones/Locations:** Zone 1, Zone 3 Locations 2, 9, 44 and 48, Zone 8, Zone 10, Zone 11 Locations 1 and 2, Zone 15 Locations 1 through 4, Zone 19, Zone 24 Locations 1 through 3, Zone 26 Locations 1 through 5, Zone 28, Zone 29 Location 1, Zone 31 Locations 1, 2 and 3, Zone 36 Locations 1 and 2, Zone 39, Zone 43, Zone 44, Locations 2B, 2C, 2D, 2G, 3A, and 3D, Zone 45, Zone 53, Zone 55, Zone 57, Zone 58, Zone 68, Zone 72, Zone 74, Zone 83, Zone 86, Zone 89, Zone 91, Zone 94, Zone 97, Zone 100, Zone 103, Zone 109, Zone 112, Zone 119, Zone 123, Zone 124, Zone 135, Zone 138, Zone 145, Zone 146, Zone 149, Zone 154, Zone 155, Zone 162, Zone 164, Zone 166, Zone 168, Zone 171, Zone 172, Zone 174, Zone 175, Zone 180, Zone 187, Zone 188, Zone 190, Zone 191, Zone 192, Zone 193, Zone 195, Zone 197, Zone 198, Zone 199, Zone 200, Zone 202, Zone 204, Zone 206, Zone 207, Zone 211, Zone 214, Zone 215, Zone, 216, Zone 218, Zone 220 and Street Lighting Zones 3, 4, 9, 13, 14, 16, 20, 21, 22, 25, 29, 30, 31, 36, 37, 38, 42, 43, 44, 45, 47, 48, 52, 53, 54, 55, 56, 57, 61, 64, 65, 66, 67, 74, 75, 76, 78, 81, 82, 85, 89, 95, 97, 101, 103, 108, 109, 113, 115, 116, 117, 119, 121, 124, 127, 129, 132, 133, 134, 135, 136, 137, 138, 139, 141, 143, 146, 147, 148, 149, 151 and 152.

**Not Yet Maintained Zones/Locations (improvements have not yet been installed and/or accepted for maintenance):** Zone 26 Location 6, Zone 84, Zone 87, Zone 92, Zone 110, Zone 148, Zone 153, Zone 157, Zone 160, Zone 161, Zone 213 and Street Lighting Zones 11, 12, 46, 58, 68, 72, 99, 104, 107, 110, 122 and 123.

**Zones with Dormant Improvements:** 66, 152, 160 and Street Lighting Zone 2.

**Zero Assessment:** Zone 26 Location 6, Zone 66, Zone 84, Zone 87, Zone 92, Zone 110, Zone 148, Zone 152, Zone 153, Zone 157, Zone 160, Zone 161, Zone 213 and Street Lighting Zones 2, 11, 12, 46, 58, 68, 72, 99, 104, 107, 110, 122 and 123.

**C. CHANGES TO DISTRICT ZONES**

For Fiscal Year 2023–24, the following zones/locations/tracts are changing status from Not Yet Maintained to Maintained:

Street Lighting Zone 135

For Fiscal Year 2023–24, the following zones/locations/tracts are changing status from Maintained to Not Yet Maintained:

Street Lighting Zone 123

## D. DESCRIPTION OF IMPROVEMENTS AND SERVICES

The improvements for the District and Zones may be generally described as follows:

The installation, maintenance and servicing of ornamental structures, fences, multi-purpose trails, landscaping, including trees, shrubs, grass, other ornamental vegetation, drainage devices (such as bio swales and stormwater runoff catch basin filters), including irrigation systems, street lighting, traffic signals and bridge lights, located in public places within the boundaries of the Zones. Maintenance means the furnishing of services and materials for the ordinary and usual maintenance, operation, and servicing of any improvement, including: repair, removal, or replacement of all or part of any improvement; providing for the life, growth, health, and beauty of landscaping, including cultivation, irrigation, trimming, spraying, fertilizing, or treating for disease or injury; the removal of trimmings, rubbish, debris, and other solid waste; the cleaning, sandblasting, and painting of walls and other improvements to remove or cover graffiti. Servicing means the furnishing of electricity for the lighting and operation of any ornamental structures, landscaping, and appurtenant facilities; water for the irrigation and control of the landscaping, and the maintenance of any of the ornamental structures, landscaping and appurtenant facilities.

Article XIII(D) of the California Constitution defines "maintenance and operation expenses" as "the cost of rent, repair, replacement, rehabilitation, fuel, power, electrical current, care and supervision necessary to properly operate and maintain a permanent public improvement". The District's funding includes, but is not limited to, the removal, repair, replacement and appurtenances, electrical energy, supplies, engineering and incidental costs relating to the maintenance and operation of the improvements benefiting the District's parcels.

### Description of Improvements by Zone

Maintenance of improvements to be funded by **Street Lighting Zone 2** generally includes streetlight improvements within public right-of-ways of:

**Contreras Rd**

Maintenance of improvements to be funded by **Street Lighting Zone 3** generally includes streetlight improvements within public right-of-ways of:

**Harvill Ave**

Maintenance of improvements to be funded by **Street Lighting Zone 4** generally includes streetlight improvements within public right-of-ways of:

**Berkey Dr**

**Wildcat Dr**

Maintenance of improvements to be funded by **Street Lighting Zone 9** generally includes streetlight improvements within public right-of-ways of:

**SH-79/Winchester Rd**

**Sky Canyon Dr**

Maintenance of improvements to be funded by **Street Lighting Zone 11** generally includes streetlight improvements within public right-of-ways of:

**SH-74**

Maintenance of improvements to be funded by **Street Lighting Zone 12** generally includes streetlight improvements within public right-of-ways of:

**SH-79/Winchester Rd**

Maintenance of improvements to be funded by **Street Lighting Zone 13** generally includes streetlight improvements within public right-of-ways of:

**42<sup>nd</sup> Ave**

**Adams St**

**Hermitage Dr**

Maintenance of improvements to be funded by **Street Lighting Zone 14** generally includes streetlight improvements within public right-of-ways of:

**Cherry Valley Blvd**

Maintenance of improvements to be funded by **Street Lighting Zone 16** generally includes streetlight improvements within public right-of-ways of:

**Stellar Ct**

**Temescal Canyon Rd**

Maintenance of improvements to be funded by **Street Lighting Zone 20** generally includes streetlight improvements within public right-of-ways of:

**Baldi Ct**

**Noble St**

Maintenance of improvements to be funded by **Street Lighting Zone 21** generally includes streetlight improvements within public right-of-ways of:

**Temescal Canyon Rd**

Maintenance of improvements to be funded by **Street Lighting Zone 22** generally includes streetlight improvements within public right-of-ways of:

**Cajalco Rd**

Maintenance of improvements to be funded by **Street Lighting Zone 25** generally includes streetlight improvements within public right-of-ways of:

**Magnolia Ave**

Maintenance of improvements to be funded by **Street Lighting Zone 29** generally includes streetlight improvements within public right-of-ways of:

**Gunther St**

**Hill St**

**Pet Land Pl**

**Woburn Ct**

Maintenance of improvements to be funded by **Street Lighting Zone 30** generally includes streetlight improvements within public right-of-ways of:

**Van Buren St**

Maintenance of improvements to be funded by **Street Lighting Zone 31** generally includes streetlight improvements within public right-of-ways of:

**Country Club Dr**

Maintenance of improvements to be funded by **Street Lighting Zone 36** generally includes streetlight improvements within public right-of-ways of:

**Varner Rd**

Maintenance of improvements to be funded by **Street Lighting Zone 37** generally includes streetlight improvements within public right-of-ways of:

**Benton Rd**

**Van Gaale Ln**

Maintenance of improvements to be funded by **Street Lighting Zone 38** generally includes streetlight improvements within public right-of-ways of:

**Haskell Rd**

Maintenance of improvements to be funded by **Street Lighting Zone 42** generally includes streetlight improvements within public right-of-ways of:

**Temescal Canyon Rd**

Maintenance of improvements to be funded by **Street Lighting Zone 43** generally includes streetlight improvements within public right-of-ways of:

**County Line Rd**

Maintenance of improvements to be funded by **Street Lighting Zone 44** generally includes streetlight improvements within public right-of-ways of:

**Calle Arnaz**

Maintenance of improvements to be funded by **Street Lighting Zone 45** generally includes streetlight improvements within public right-of-ways of:

**SH-74/Florida Avenue**

Maintenance of improvements to be funded by **Street Lighting Zone 46** generally includes streetlight improvements within public right-of-ways of:

**El Tecolote Rd**

Maintenance of improvements to be funded by **Street Lighting Zone 47** generally includes streetlight improvements within public right-of-ways of:

**Pulsar Ct**

**Temescal Canyon Rd**

Maintenance of improvements to be funded by **Street Lighting Zone 48** generally includes streetlight improvements within public right-of-ways of:

**Emperor Rd**

**SH-74**

Maintenance of improvements to be funded by **Street Lighting Zone 52** generally includes streetlight improvements within public right-of-ways of:

**Rio Del Sol Rd**

**Watt Ct**

Maintenance of improvements to be funded by **Street Lighting Zone 53** generally includes streetlight improvements within public right-of-ways of:

**Temescal Canyon Rd**

Maintenance of improvements to be funded by **Street Lighting Zone 54** generally includes streetlight improvements within public right-of-ways of:

**Varner Rd**

Maintenance of improvements to be funded by **Street Lighting Zone 55** generally includes streetlight improvements within public right-of-ways of:

**Benton Rd**

Maintenance of improvements to be funded by **Street Lighting Zone 56** generally includes streetlight improvements within public right-of-ways of:

**Van Buren St**

Maintenance of improvements to be funded by **Street Lighting Zone 57** generally includes streetlight improvements within public right-of-ways of:

**Benton Rd**

**SH-79/Winchester Rd**

Maintenance of improvements to be funded by **Street Lighting Zone 58** generally includes streetlight improvements within public right-of-ways of:

**Varner Rd**

Maintenance of improvements to be funded by **Street Lighting Zone 61** generally includes streetlight improvements within public right-of-ways of:

**Varner Rd**

Maintenance of improvements to be funded by **Street Lighting Zone 64** generally includes streetlight improvements within public right-of-ways of:

**Datil Rd**

**Ramon Rd**

**San Miguelito Dr**



Maintenance of improvements to be funded by **Street Lighting Zone 65** generally includes streetlight improvements within public right-of-ways of:

**Cajalco Expy**

**Harvill Ave**

Maintenance of improvements to be funded by **Street Lighting Zone 66** generally includes streetlight improvements within public right-of-ways of:

**Magnolia Ave**

Maintenance of improvements to be funded by **Street Lighting Zone 67** generally includes streetlight improvements within public right-of-ways of:

**Country Club Dr**

**Yucca Ln**

Maintenance of improvements to be funded by **Street Lighting Zone 68** generally includes streetlight improvements within public right-of-ways of:

**Varner Rd**

Maintenance of improvements to be funded by **Street Lighting Zone 72** generally includes streetlight improvements within public right-of-ways of:

**SH-74/Florida Avenue**

Maintenance of improvements to be funded by **Street Lighting Zone 74** generally includes streetlight improvements within public right-of-ways of:

**East Lynn St**

Maintenance of improvements to be funded by **Street Lighting Zone 75** generally includes streetlight improvements within public right-of-ways of:

**Temescal Canyon Rd**

Maintenance of improvements to be funded by **Street Lighting Zone 76** generally includes streetlight improvements within public right-of-ways of:

**Magnolia Ave**

Maintenance of improvements to be funded by **Street Lighting Zone 78** generally includes streetlight improvements within public right-of-ways of:

**SH-74/Florida Avenue**

**Soboba St**

Maintenance of improvements to be funded by **Street Lighting Zone 81** generally includes streetlight improvements within public right-of-ways of:

**7<sup>th</sup> St**

**Coahuilla St**

Maintenance of improvements to be funded by **Street Lighting Zone 82** generally includes streetlight improvements within public right-of-ways of:

**Meridian St**

**SH-74/Florida Avenue**

Maintenance of improvements to be funded by **Street Lighting Zone 85** generally includes streetlight improvements within public right-of-ways of:

**SH-79/Winchester Rd**

Maintenance of improvements to be funded by **Street Lighting Zone 89** generally includes streetlight improvements within public right-of-ways of:

**Rancho California Rd**

Maintenance of improvements to be funded by **Street Lighting Zone 95** generally includes streetlight improvements within public right-of-ways of:

**Corson Ave**

Maintenance of improvements to be funded by **Street Lighting Zone 97** generally includes streetlight improvements within public right-of-ways of:

**Cajalco Rd**

Maintenance of improvements to be funded by **Street Lighting Zone 99** generally includes streetlight improvements within public right-of-ways of:

**Esplanade Ave**

Maintenance of improvements to be funded by **Street Lighting Zone 101** generally includes streetlight improvements within public right-of-ways of:

**Corkill Rd**

**Dillon Rd**

Maintenance of improvements to be funded by **Street Lighting Zone 103** generally includes streetlight improvements within public right-of-ways of:

**Lutheran Church Rd**

**Pierson Blvd**

Maintenance of improvements to be funded by **Street Lighting Zone 104** generally includes streetlight improvements within public right-of-ways of:

**Ehlers Blvd**

Maintenance of improvements to be funded by **Street Lighting Zone 107** generally includes streetlight improvements within public right-of-ways of:

**30<sup>th</sup> Ave**

**Rio del Sol Rd**

Maintenance of improvements to be funded by **Street Lighting Zone 108** generally includes streetlight improvements within public right-of-ways of:

**Florence St**

Maintenance of improvements to be funded by **Street Lighting Zone 109** generally includes streetlight improvements within public right-of-ways of:

**Mariposa Ave**

Maintenance of improvements to be funded by **Street Lighting Zone 110** generally includes streetlight improvements within public right-of-ways of:

**Oxbow Dr**

Maintenance of improvements to be funded by **Street Lighting Zone 113** generally includes streetlight improvements within public right-of-ways of:

**Rancho California Rd**

**La Serena Way**

Maintenance of improvements to be funded by **Street Lighting Zone 115** generally includes streetlight improvements within public right-of-ways of:

**Anza Rd**

Maintenance of improvements to be funded by **Street Lighting Zone 116** generally includes streetlight improvements within public right-of-ways of:

**Sky Canyon Dr**

Maintenance of improvements to be funded by **Street Lighting Zone 117** generally includes streetlight improvements within public right-of-ways of:

**Harvill Ave**

Maintenance of improvements to be funded by **Street Lighting Zone 119** generally includes streetlight improvements within public right-of-ways of:

**Dunlap Dr**

Maintenance of improvements to be funded by **Street Lighting Zone 121** generally includes streetlight improvements within public right-of-ways of:

**Harvill Ave**

Maintenance of improvements to be funded by **Street Lighting Zone 122** generally includes streetlight improvements within public right-of-ways of:

**Harvill Ave**

**Water Street**

Maintenance of improvements to be funded by **Street Lighting Zone 123** generally includes streetlight improvements within public right-of-ways of:

**Conard Avenue**

**State Highway 74/Central Avenue**

Maintenance of improvements to be funded by **Street Lighting Zone 124** generally includes streetlight improvements within public right-of-ways of:

**70<sup>th</sup> Avenue**

Maintenance of improvements to be funded by **Street Lighting Zone 127** generally includes streetlight improvements within public right-of-ways of:

**Grant Street**

Maintenance of improvements to be funded by **Street Lighting Zone 129** generally includes streetlight improvements within public right-of-ways of:

**Rider Street**

**Harvill Avenue**

Maintenance of improvements to be funded by **Street Lighting Zone 132** generally includes streetlight improvements within public right-of-ways of:

**Knabe Road**

**Retreat Parkway**

Maintenance of improvements to be funded by **Street Lighting Zone 133** generally includes streetlight improvements within public right-of-ways of:

**Gardner Avenue**

Maintenance of improvements to be funded by **Street Lighting Zone 134** generally includes streetlight improvements within public right-of-ways of:

**Leon Road**

**Olive Avenue**

**Simpson Road**

Maintenance of improvements to be funded by **Street Lighting Zone 135** generally includes streetlight improvements within public right-of-ways of:

**Auld Road**

**Sky Canyon Drive**

Maintenance of improvements to be funded by **Street Lighting Zone 136** generally includes streetlight improvements within public right-of-ways of:

**Airport Boulevard**

**Harrison Street**

Maintenance of improvements to be funded by **Street Lighting Zone 137** generally includes streetlight improvements within public right-of-ways of:

**Mapes Road**

Maintenance of improvements to be funded by **Street Lighting Zone 138** generally includes streetlight improvements within public right-of-ways of:

**Harvill Avenue**

Maintenance of improvements to be funded by **Street Lighting Zone 139** generally includes streetlight improvements within public right-of-ways of:

**Chase School Road**

Maintenance of improvements to be funded by **Street Lighting Zone 141** generally includes streetlight improvements within public right-of-ways of:

**New Chicago Avenue**

Maintenance of improvements to be funded by **Street Lighting Zone 143** generally includes streetlight improvements within public right-of-ways of:

**Temescal Canyon Road**

Maintenance of improvements to be funded by **Street Lighting Zone 146** generally includes streetlight improvements within public right-of-ways of:

**K1 Circuit Court**

Maintenance of improvements to be funded by **Street Lighting Zone 147** generally includes streetlight improvements within public right-of-ways of:

**Harvill Avenue**

Maintenance of improvements to be funded by **Street Lighting Zone 148** generally includes streetlight improvements within public right-of-ways of:

**Cajalco Road**

**Harvill Avenue**

Maintenance of improvements to be funded by **Street Lighting Zone 149** generally includes streetlight improvements within public right-of-ways of:

**SH-79/Winchester Road**

Maintenance of improvements to be funded by **Street Lighting Zone 151** generally includes streetlight improvements within public right-of-ways of:

**Harvill Avenue**

**Water Street**

Maintenance of improvements to be funded by **Street Lighting Zone 152** generally includes streetlight improvements within public right-of-ways of:

**Patterson Avenue**

**Placentia Street**



**E. MAINTENANCE PLANS**

Plans for the improvements for the Zones are voluminous and are not bound in this Report but by this reference are incorporated and made a part of this Report. The Plans for maintained zones are on file in the office of the Riverside County Transportation Department, 4080 Lemon Street, 2<sup>nd</sup> Floor, Riverside, CA 92501, where they are available for public inspection. Reduced maps of the maintained improvements are in Part IV, Assessment Diagrams of this Report.

<b>ZONE</b>	<b>PLAN NUMBER</b>
Street Lighting Zone 3	927-JJ
Street Lighting Zone 4	931-KK
Street Lighting Zone 9	926-BB
Street Lighting Zone 13	932-TT
Street Lighting Zone 14	930-BB
Street Lighting Zone 16	920-M/926-CC/935-T
Street Lighting Zone 20	815-T
Street Lighting Zone 21	935-JJ
Street Lighting Zone 22	932-JJ
Street Lighting Zone 25	956-O
Street Lighting Zone 29	933-T
Street Lighting Zone 30	933-C
Street Lighting Zone 31	935-J
Street Lighting Zone 36	954-EE
Street Lighting Zone 37	934-ZZ
Street Lighting Zone 38	935-F
Street Lighting Zone 42	941-E
Street Lighting Zone 43	915-MM
Street Lighting Zone 44	939-QQ
Street Lighting Zone 45	936-ZZ
Street Lighting Zone 47	920-M/926-CC/935-T
Street Lighting Zone 48	939-WW
Street Lighting Zone 52	939-S
Street Lighting Zone 53	945-BB
Street Lighting Zone 54	941-HH
Street Lighting Zone 55	941-P
Street Lighting Zone 56	933-C
Street Lighting Zone 57	941-KK
Street Lighting Zone 61	943-M
Street Lighting Zone 64	948-Z
Street Lighting Zone 65	943-G
Street Lighting Zone 66	943-XX
Street Lighting Zone 67	945-H
Street Lighting Zone 74	941-XX



<b>ZONE</b>	<b>PLAN NUMBER</b>
Street Lighting Zone 75	948-QQ
Street Lighting Zone 76	940-00
Street Lighting Zone 78	949-A
Street Lighting Zone 81	948-Y
Street Lighting Zone 82	948-YY
Street Lighting Zone 85	947-GG
Street Lighting Zone 89	951-S
Street Lighting Zone 95	950-BB
Street Lighting Zone 97	NOT AVAILABLE
Street Lighting Zone 101	954-BB
Street Lighting Zone 103	957-H
Street Lighting Zone 107	956-HH
Street Lighting Zone 108	957-NN
Street Lighting Zone 109	958-BB
Street Lighting Zone 110	962-D
Street Lighting Zone 113	964-Z
Street Lighting Zone 115	963-XX
Street Lighting Zone 116	965-OO
Street Lighting Zone 117	859-TT
Street Lighting Zone 119	964-SS
Street Lighting Zone 121	966-o
Street Lighting Zone 122	NOT AVAILABLE
Street Lighting Zone 123	942-Y
Street Lighting Zone 124	956-RR
Street Lighting Zone 127	966-G
Street Lighting Zone 129	966-S
Street Lighting Zone 132	965-L
Street Lighting Zone 133	966-VV
Street Lighting Zone 134	967-q
Street Lighting Zone 135	968-hh
Street Lighting Zone 136	967-UU
Street Lighting Zone 137	967-jj
Street Lighting Zone 138	968-n
Street Lighting Zone 139	944-FF
Street Lighting Zone 141	967-zz
Street Lighting Zone 143	968-gg
Street Lighting Zone 146	969-A
Street Lighting Zone 147	907-H
Street Lighting Zone 148	969-E
Street Lighting Zone 149	941-p



<b>ZONE</b>	<b>PLAN NUMBER</b>
Street Lighting Zone 151	969KK
Street Lighting Zone 152	969 WW9



## PART II – METHOD OF APPORTIONMENT

### Part II – Method of Apportionment

The 1972 Act permits the establishment of assessment districts by agencies for the purpose of providing certain public improvements, which include the construction, maintenance, and servicing of public lights, landscaping, dedicated easements for landscape use, and appurtenant facilities. The 1972 Act further provides that assessments may be apportioned upon all assessable lots or parcels of land within an assessment district in proportion to the estimated benefits to be received by each lot or parcel from the improvements rather than assessed value.

*“The net amount to be assessed upon lands within an assessment district may be apportioned by any formula or method which fairly distributes the net amount among all assessable lots or parcels in proportion to the estimated benefits to be received by each such lot or parcel from the improvements.”*

The formula used for calculating assessments reflects the composition of the parcels and the improvements and services provided by the District to fairly apportion the costs based on the estimated benefit to each parcel.

In addition, Article XIII(D) of the California Constitution (“Article”) requires that a parcel's assessment may not exceed the reasonable cost of the proportional special benefit conferred on that parcel. The Article provides that only special benefits are assessable, and the County must separate the general benefits from the special benefits conferred on a parcel. A special benefit is a particular and distinct benefit over and above general benefits conferred on the public at large, including real property within the district. The general enhancement of property value does not constitute a special benefit.

#### SPECIAL BENEFIT

The servicing of streetlights provides direct and special benefit to those properties located within Landscaping and Lighting Maintenance District No. 89-1-Consolidated (“L&LMD No. 89-1-C” or “District”).

Each and every lot or parcel within the District, receives a particular and distinct benefit from the improvements over and above general benefits conferred by the improvements. First, improvements were conditions of approval for the creation or development of the parcels. In order to create or develop the parcels, the County required the original developer to install and/or guarantee the maintenance of the improvements, and appurtenant facilities serving the lots or parcels. Therefore, each and every lot or parcel within the District could not have been developed in the absence of the installation and expected maintenance and servicing of these facilities.

In addition, the improvements continue to confer a particular and distinct special benefit upon parcels within the District because of the nature of the improvements. The servicing of streetlights, and appurtenant facilities, specially benefit parcels within the District by increased public safety, improved neighborhood property protection, reduced property-related crimes (especially vandalism), increasing public safety for both pedestrians and the motoring public, and increasing traffic safety by improving visibility. Streetlights also assign rights-of-way for the safety of pedestrians and motorists by defining a specific path during all hours of the day.

Streets are constructed for the safe and convenient travel of vehicles and pedestrians. They also provide an area for underground and overhead utilities. These elements are a distinct and special benefit to all developed parcels in the

District. Streetlights are installed on and are for street purposes and are maintained and serviced to allow the street to perform to the standards it was designed.

Streetlights are determined to be an integral part of “streets” as a “permanent public improvement.” One of the principal purposes of fixed roadway lighting is to create a nighttime environment conducive to quick, accurate, and comfortable seeing for the user of the facility. These factors, if attained, combine to improve traffic safety and achieve efficient traffic movement. Fixed lighting can enable the motorist to see detail more distinctly and to react safely toward roadway and traffic conditions present on or near the roadway facility.

The system of streets within the District is established to provide access to each parcel in the District. Streetlights provide a safer street environment for owners of the parcels served. If the parcels were not subdivided to provide individual parcels to owners within the District, there would be no need for a system of streets with streetlights. Therefore, the installation of streetlights is for the express, special benefit of the parcels within the District.

Finally, the servicing of streetlights provides an enhanced quality of life and sense of well-being for properties within the District.

Because all benefiting properties within a given zone consist of a uniform land use, it is determined that all lots or parcels benefit equally from the improvements and the costs and expenses for the provision of electricity for the streetlights are apportioned on a per acre or per parcel basis.

Based on the benefits described above, streetlights are an integral part of the quality of life of the District. This quality of life is a special benefit to those parcels that are not government-owned parcels or easements, utility easements, or flood channel parcels. Government-owned parcels or easements, utility easements and flood channel parcels do not benefit from the improvements due to their use and lack of habitation on such parcels. Parcels of this nature are usually vacant narrow strips of land or flood control channels and therefore do not generate or experience pedestrian or vehicular traffic. Nor do these types of parcels support dwelling units or other structures that would promote frequent use of the parcels by the traveling public. As a result of this lack of activity on such parcels they do not receive any benefit from streetlights and are not assessed.

**Special Benefit of Landscaping and Lighting Maintenance District No. 89-1-Consolidated Authorized Improvements and Services:**

- The installation and planting of landscaping, including trees, shrubs, grass and other ornamental vegetation;
- The installation or construction of statuary, fountains and other ornamental structures and facilities;
- The installation or construction of public lighting facilities, including, but not limited to, traffic signals;
- The installation or construction of any facilities which are appurtenant to any of the foregoing, or which are necessary or convenient for the maintenance or servicing thereof, including, but not limited to, grading, clearing, removal of debris, the installation or construction of curbs, gutters, walls, sidewalks or paving, water irrigation, drainage or electrical facilities, and;
- The maintenance or servicing, or both, of any of the foregoing.

**GENERAL BENEFIT**

The total benefit from the works of improvement is a combination of the special benefits to the parcels within the District and the general benefits to the public at large and to adjacent property owners. The portion of the total streetlight servicing costs associated with general benefits will not be assessed to the parcels in the District, but will be paid from other County Funds. Because the streetlights are located immediately adjacent to properties within the District and are

maintained solely for the benefit of the properties within the District, any benefit received by properties outside of the District will be in the proportions stated under Special Benefit. As a result, no property is assessed in excess of the reasonable cost of the proportional special benefit conferred on that property.

## PART III – ESTIMATE OF COSTS AND EXPENSES

### Part III – Estimate of Costs and Expenses

The cost estimate contains each of the items specified in Section 22569 of the 1972 Act.

The 1972 Act provides that the estimated costs of the improvements shall include the total cost of the improvements for the entire Fiscal Year (2023–24), including incidental expenses, which may include operating reserves.

The 1972 Act also provides that the amount of any surplus, deficit, or contribution be included in the estimated cost of improvements. The net amount to be assessed on the lots or parcels within the Zones is the total cost of installation, maintenance, and servicing with adjustments either positive or negative for reserves, surpluses, deficits, and/or contributions.

The inflation factor, for those zones with an inflation factor in place, may increase budgets for Zones, which have not been accepted for maintenance, as if assessed. However, the amount to levy may be credited resulting in a zero assessment.

Each succeeding fiscal year the maximum assessment for Street Lighting Zones 2, 3, 4, 9, 11, 12, 13, 14, 16, 20, 21, 22, 25, 29, 30, 31, 36, 37, 38, 42, 43, 44, 45, 46, 47, 48, 52, 53, 54, 55, 56, 57, 58, 61, 64, 65, 66, 67, 68, 72, 74, 75, 76, 78, 81, 82, 85, 89, 95, 97, 99, 101, 103, 104, 107, 108, 109, 110, 113, 115, 116, 117, 119, 121, 122, 123, 124, 127, 129, 132, 133, 134, 135, 136, 137, 138, 139, 141, 143, 146, 147, 148, 149, 151 and 152 may be subject to an annual adjustment that is the greater of two percent or the cumulative percentage increase, if any, in the Consumer Price Index for all Urban Consumers (CPI-U) for All Items or the CPI-U for Electricity (as applicable) for the Riverside-San Bernardino-Ontario area (“Index”) published by the Bureau of Labor Statistics of the United States Department of Labor. The annual CPI-U for All Items or CPI-U for Electricity adjustment will be based on the cumulative increase, if any, in the Index as it stands in March of each year over the base Index. Any increase larger than the greater of two percent, the CPI-U for All Items, or CPI-U for Electricity annual adjustment requires a majority approval of all the property owners within each of the benefit zones in the District.

There is a four percent proposed inflationary increase in the maximum assessment per acre, or per parcel as applicable for Street Lighting Zones 2, 3, 4, 9, 11, 12, 13, 14, 16, 20, 21, 22, 25, 29, 30, 31, 36, 37, 38, 42, 43, 44, 45, 46, 47, 48, 52, 53, 54, 55, 56, 57, 58, 61, 64, 65, 66, 67, 68, 72, 74, 75, 76, 78, 81, 82, 85, 89, 95, 97, 99, 101, 103, 104, 107, 108, 109, 110, 113, 115, 116, 117, 119, 121, 122, 123, 124, 127, 129, 132, 133, 134, 135, 136, 137, 138, 139, 141, 143, 146, 147, 148, 149, 151 and 152 over the maximum assessment for Fiscal Year 2022–23, which is consistent with ballot propositions approved by the qualified electors when establishing said zones.

Please see Appendix A for the individual budget pages for each Street Lighting Zone covered in Volume 3 of the Report.

## **PART IV – ASSESSMENT DIAGRAMS**

### **Part IV – Assessment Diagrams**

Reduced copies of the Assessment Diagrams are filed herewith and made a part hereof.

If any parcel submitted for collection is identified by the County Auditor-Controller to be an invalid parcel number for the current fiscal year, a corrected parcel number and/or new parcel number will be identified and resubmitted to the County Auditor/Controller. The assessment amount to be levied and collected for the resubmitted parcel or parcels shall be based on the method of apportionment and assessment rate approved in this Report. Therefore, if any parcel has changed subsequent to the date of this Report, the assessment amount applied to each of the new parcels shall be recalculated and applied according to the approved method of apportionment and assessment rate.

Information identified on these maps was received from several sources including the owner/developer, Riverside County Transportation Department, and the Riverside County Assessor.

Please see Appendix B for the Diagrams of each Street Lighting Zone covered in Volume 3 of the Report.



## **PART V – ASSESSMENT ROLLS**

### **Part V – Assessment Rolls**

(Assessment Rolls begin on the following page)

# Street Lighting Zones FY 2023-2024 Assessments

Zone	APN	Assessment
STL 2	576080018-3	\$205.52
STL 3	317240043-6	\$316.81
STL 3	317240044-7	\$316.81
STL 3	317240045-8	\$316.81
STL 4	748370023-0	\$62.63
STL 4	748370024-1	\$62.63
STL 4	748370025-2	\$62.63
STL 4	748370052-6	\$62.63
STL 4	748370053-7	\$62.63
STL 4	748370054-8	\$62.63
STL 4	748370056-0	\$62.63
STL 4	748370058-2	\$62.63
STL 4	748370060-3	\$62.63
STL 4	748370062-5	\$62.63
STL 9	920120039-2	\$59.54
STL 9	920120042-4	\$11.16
STL 9	920120050-1	\$49.62
STL 9	920120053-4	\$1.24
STL 9	920120054-5	\$148.86
STL 9	920120056-7	\$1.24
STL 9	920120057-8	\$667.39
STL 9	920120058-9	\$26.05
STL 9	920120059-0	\$102.96
STL 9	920120060-0	\$101.72
STL 9	920120061-1	\$111.65
STL 9	920120062-2	\$517.29
STL 9	920120070-9	\$2.48
STL 9	920120071-0	\$47.14
STL 9	920120083-1	\$96.76
STL 9	920120084-2	\$68.23
STL 11	457350028-6	\$347.49
STL 12	957330046-5	\$736.64
STL 12	957330047-6	\$147.91
STL 12	957330048-7	\$364.66
STL 12	957330049-8	\$330.98
STL 13	607331019-6	\$386.59
STL 13	607331022-8	\$1,856.55
STL 14	407230030-1	\$318.77

STL 16	283100055-6	\$327.02
STL 16	283100056-7	\$236.31
STL 16	283100057-8	\$105.98
STL 16	283110059-1	\$83.31
STL 16	283110060-1	\$43.20
STL 16	283110062-3	\$6.68
STL 16	283110063-4	\$53.23
STL 16	283440002-9	\$58.96
STL 16	283440004-1	\$53.95
STL 16	283440007-4	\$57.29
STL 16	283440008-5	\$32.46
STL 16	283440009-6	\$32.70
STL 16	283440010-6	\$37.24
STL 16	283440011-7	\$28.41
STL 16	283440013-9	\$57.29
STL 16	283440014-0	\$36.28
STL 16	283440015-1	\$98.82
STL 16	283440016-2	\$48.22
STL 16	283440017-3	\$44.40
STL 16	283440018-4	\$69.70
STL 16	283440019-5	\$16.95
STL 16	283440020-5	\$15.28
STL 16	283440021-6	\$13.37
STL 16	283440022-7	\$13.13
STL 16	283440024-9	\$47.50
STL 16	283440025-0	\$47.50
STL 16	283440026-1	\$16.47
STL 16	283440027-2	\$13.13
STL 16	283440028-3	\$16.23
STL 16	283440029-4	\$12.89
STL 16	283440034-8	\$24.59
STL 16	283440035-9	\$31.51
STL 16	283440036-0	\$29.84
STL 16	283440037-1	\$27.93
STL 16	283440038-2	\$10.50
STL 20	403060016-6	\$43.49
STL 20	403060017-7	\$43.49
STL 20	403060018-8	\$43.49
STL 20	403060019-9	\$43.49

## Street Lighting Zones FY 2023-2024 Assessments

STL 20	403060020-9	\$43.49
STL 20	403060021-0	\$43.49
STL 20	403060022-1	\$43.49
STL 20	403060023-2	\$43.49
STL 20	403060024-3	\$43.49
STL 20	403060025-4	\$43.49
STL 20	403060026-5	\$43.49
STL 20	403060027-6	\$43.49
STL 20	403060028-7	\$43.49
STL 20	403060029-8	\$43.49
STL 20	403060030-8	\$43.49
STL 20	403060031-9	\$43.49
STL 20	403060032-0	\$43.49
STL 20	403060033-1	\$43.49
STL 20	403060034-2	\$43.49
STL 20	403060035-3	\$43.49
STL 21	283160035-4	\$67.08
STL 21	283160037-6	\$67.08
STL 21	283160038-7	\$67.08
STL 21	283160039-8	\$67.08
STL 21	283160040-8	\$67.08
STL 22	317140052-5	\$358.35
STL 22	317140054-7	\$665.37
STL 25	172110002-8	\$330.53
STL 29	650350011-3	\$116.34
STL 29	650350012-4	\$116.34
STL 29	650350013-5	\$148.06
STL 29	650350014-6	\$148.06
STL 29	650350017-9	\$107.88
STL 29	650350018-0	\$107.88
STL 29	650350019-1	\$101.53
STL 29	650350020-1	\$103.64
STL 29	650350021-2	\$101.53
STL 29	650350022-3	\$101.53
STL 29	650350023-4	\$103.64
STL 29	650350024-5	\$101.53
STL 29	650350025-6	\$122.68
STL 29	650350033-3	\$300.36
STL 30	759120055-6	\$49.30

STL 30	759120056-7	\$49.38
STL 30	759120057-8	\$40.04
STL 30	759120058-9	\$39.56
STL 30	759120059-0	\$40.04
STL 30	759120060-0	\$41.29
STL 30	759120061-1	\$37.37
STL 30	759120062-2	\$39.25
STL 30	759120063-3	\$39.25
STL 30	759120065-5	\$75.91
STL 31	607382006-2	\$167.77
STL 31	607382007-3	\$165.51
STL 36	693230016-0	\$382.54
STL 36	693230019-3	\$301.17
STL 37	963020009-9	\$998.56
STL 38	693032012-4	\$351.17
STL 42	283160030-9	\$638.07
STL 43	401310003-2	\$98.99
STL 43	401310004-3	\$98.99
STL 43	401310005-4	\$98.99
STL 43	401310006-5	\$98.99
STL 43	401310007-6	\$98.99
STL 44	965460005-9	\$1,335.95
STL 45	551400033-3	\$42.33
STL 45	551400034-4	\$21.33
STL 45	551400036-6	\$280.70
STL 46	457350031-8	\$409.61
STL 47	283100055-6	\$1,132.17
STL 47	283100056-7	\$818.14
STL 47	283100057-8	\$366.92
STL 47	283110059-1	\$288.41
STL 47	283110060-1	\$149.58
STL 47	283110062-3	\$23.14
STL 47	283110063-4	\$184.29
STL 47	283440002-9	\$204.12
STL 47	283440004-1	\$186.77
STL 47	283440007-4	\$198.34
STL 47	283440008-5	\$112.39
STL 47	283440009-6	\$113.22
STL 47	283440010-6	\$128.92



## Street Lighting Zones FY 2023-2024 Assessments

STL 47	283440011-7	\$98.34	STL 52	650380018-3	\$171.36
STL 47	283440013-9	\$198.34	STL 53	393080005-4	\$165.16
STL 47	283440014-0	\$125.61	STL 53	393080007-6	\$43.53
STL 47	283440015-1	\$342.13	STL 53	393080009-8	\$118.93
STL 47	283440016-2	\$166.93	STL 53	393110001-2	\$11.67
STL 47	283440017-3	\$153.71	STL 53	393110002-3	\$112.20
STL 47	283440018-4	\$241.31	STL 53	393110006-7	\$60.14
STL 47	283440019-5	\$58.67	STL 54	693010016-0	\$318.91
STL 47	283440020-5	\$52.89	STL 54	693010017-1	\$326.03
STL 47	283440021-6	\$46.28	STL 54	693010019-3	\$368.79
STL 47	283440022-7	\$45.45	STL 55	963060072-9	\$259.41
STL 47	283440024-9	\$164.45	STL 55	963060073-0	\$207.03
STL 47	283440025-0	\$164.45	STL 55	963060083-9	\$167.12
STL 47	283440026-1	\$57.02	STL 55	963060084-0	\$281.86
STL 47	283440027-2	\$45.45	STL 56	759120055-6	\$26.63
STL 47	283440028-3	\$56.20	STL 56	759120056-7	\$26.67
STL 47	283440029-4	\$44.63	STL 56	759120057-8	\$21.62
STL 47	283440034-8	\$85.12	STL 56	759120058-9	\$21.37
STL 47	283440035-9	\$109.08	STL 56	759120059-0	\$21.62
STL 47	283440036-0	\$103.30	STL 56	759120060-0	\$22.30
STL 47	283440037-1	\$96.69	STL 56	759120061-1	\$20.18
STL 47	283440038-2	\$36.36	STL 56	759120062-2	\$21.20
STL 48	459020062-0	\$291.35	STL 56	759120063-3	\$21.20
STL 48	459020063-1	\$280.97	STL 56	759120065-5	\$41.00
STL 48	459020071-8	\$512.46	STL 57	963440001-9	\$39.82
STL 52	650380001-7	\$73.84	STL 57	963440002-0	\$109.51
STL 52	650380002-8	\$69.66	STL 57	963440003-1	\$487.83
STL 52	650380003-9	\$69.66	STL 57	963440004-2	\$132.74
STL 52	650380004-0	\$69.66	STL 57	963440005-3	\$152.66
STL 52	650380005-1	\$69.66	STL 57	963440006-4	\$110.62
STL 52	650380006-2	\$69.66	STL 57	963440007-5	\$111.73
STL 52	650380007-3	\$69.66	STL 57	963440008-6	\$71.90
STL 52	650380008-4	\$108.67	STL 57	963440009-7	\$79.65
STL 52	650380011-6	\$73.84	STL 57	963440010-7	\$254.43
STL 52	650380012-7	\$73.84	STL 57	963440011-8	\$107.30
STL 52	650380013-8	\$73.84	STL 58	650090045-1	\$4.50
STL 52	650380014-9	\$73.84	STL 58	650090046-2	\$2.25
STL 52	650380015-0	\$73.84	STL 58	650090047-3	\$3.77
STL 52	650380016-1	\$78.02	STL 58	650090048-4	\$3.90

## Street Lighting Zones FY 2023-2024 Assessments

STL 58	650090049-5	\$4.37
STL 58	650090050-5	\$3.33
STL 58	650090051-6	\$2.64
STL 58	650090052-7	\$10.09
STL 58	650090053-8	\$0.74
STL 58	650090054-7	\$0.74
STL 58	650090057-2	\$5.20
STL 58	670240011-9	\$6.24
STL 58	670240012-0	\$43.34
STL 58	670240016-4	\$70.28
STL 58	670240019-7	\$80.88
STL 58	670240023-0	\$97.47
STL 58	670240024-1	\$376.23
STL 61	650090043-9	\$195.92
STL 61	650090044-0	\$7.48
STL 61	650090055-0	\$38.14
STL 61	650090056-1	\$208.64
STL 64	650263026-8	\$1,365.17
STL 65	317110034-6	\$940.82
STL 65	317110035-7	\$1,073.98
STL 66	135151023-3	\$1,022.35
STL 67	607020048-1	\$2,568.24
STL 68	695100001-8	\$577.50
STL 68	695100002-9	\$160.41
STL 68	695100003-0	\$37.73
STL 68	695100004-1	\$35.02
STL 68	695100005-2	\$26.49
STL 68	695100006-3	\$17.71
STL 68	695100007-4	\$53.13
STL 68	695100008-5	\$22.51
STL 68	695100009-6	\$36.47
STL 68	695100010-6	\$125.45
STL 68	695100011-7	\$99.15
STL 68	695100014-0	\$34.34
STL 68	695100015-1	\$79.83
STL 72	551210008-4	\$513.63
STL 74	650138001-8	\$103.77
STL 74	650138004-1	\$513.70
STL 75	393070016-3	\$513.64

STL 76	172111001-0	\$39.90
STL 76	172111002-1	\$59.85
STL 76	172111003-2	\$69.82
STL 76	172111004-3	\$314.21
STL 78	551220069-0	\$1,989.65
STL 81	727120016-8	\$1,417.53
STL 82	551210038-1	\$969.80
STL 85	957330038-8	\$1,007.19
STL 89	942170011-1	\$1.81
STL 89	942170013-3	\$594.23
STL 95	295291029-1	\$493.66
STL 97	317110008-3	\$156.48
STL 97	317110009-4	\$161.78
STL 97	317110010-4	\$156.48
STL 99	432170023-4	\$948.92
STL 101	654190037-1	\$855.25
STL 103	663020016-2	\$1,870.93
STL 104	836031009-4	\$930.62
STL 107	650020031-1	\$1,260.46
STL 108	318061038-6	\$235.39
STL 109	273520040-7	\$461.60
STL 110	463040024-9	\$983.81
STL 113	943260056-7	\$309.67
STL 113	943260057-8	\$309.67
STL 113	943260059-0	\$309.67
STL 115	965460009-3	\$1,309.52
STL 116	957320039-8	\$327.36
STL 116	957320040-8	\$327.36
STL 117	317110073-1	\$555.90
STL 119	310230044-7	\$555.90
STL 121	317240008-5	\$31.06
STL 121	317240013-9	\$66.35
STL 121	317240015-1	\$696.72
STL 121	317240046-9	\$516.01
STL 121	317240047-0	\$16.24
STL 121	317240048-1	\$21.18
STL 121	317240049-2	\$7.06
STL 122	305060043-3	\$223.99
STL 122	317260036-2	\$1,656.20

## Street Lighting Zones FY 2023-2024 Assessments

STL 123	377372040-9	\$753.01
STL 124	721100003-2	\$76.80
STL 124	721100004-3	\$76.80
STL 124	721100005-4	\$154.68
STL 124	721110003-3	\$75.93
STL 124	721110004-4	\$75.93
STL 127	115300069-9	\$10.95
STL 127	115300070-9	\$6.97
STL 127	115301001-0	\$5.97
STL 127	115301002-1	\$5.97
STL 127	115301003-2	\$5.97
STL 127	115301004-3	\$5.97
STL 127	115301005-4	\$5.97
STL 127	115301006-5	\$5.97
STL 127	115301007-6	\$5.97
STL 127	115301008-7	\$5.97
STL 127	115301009-8	\$5.97
STL 127	115301010-8	\$5.97
STL 127	115301011-9	\$42.81
STL 127	115301012-0	\$5.97
STL 127	115301013-1	\$5.97
STL 127	115301014-2	\$5.97
STL 127	115301015-3	\$5.97
STL 127	115301016-4	\$5.97
STL 127	115301017-5	\$5.97
STL 127	115301018-6	\$5.97
STL 127	115301019-7	\$5.97
STL 127	115301020-7	\$5.97
STL 127	115301021-8	\$43.80
STL 127	115301022-9	\$5.97
STL 127	115301023-0	\$5.97
STL 127	115301024-1	\$5.97
STL 127	115301025-2	\$5.97
STL 127	115301026-3	\$5.97
STL 127	115301027-4	\$5.97
STL 127	115301028-5	\$5.97
STL 127	115301029-6	\$5.97
STL 127	115301030-6	\$5.97
STL 127	115301031-7	\$5.97

STL 127	115301032-8	\$43.80
STL 127	115301033-9	\$5.97
STL 127	115301034-0	\$5.97
STL 127	115301035-1	\$5.97
STL 127	115301036-2	\$5.97
STL 127	115301037-3	\$5.97
STL 127	115301038-4	\$5.97
STL 127	115301039-5	\$5.97
STL 127	115301040-5	\$5.97
STL 127	115301041-6	\$5.97
STL 127	115301042-7	\$5.97
STL 127	115301043-8	\$43.80
STL 127	115301044-9	\$5.97
STL 127	115301045-0	\$5.97
STL 127	115301046-1	\$5.97
STL 127	115301047-2	\$5.97
STL 127	115301048-3	\$16.92
STL 127	115301049-4	\$5.97
STL 127	115301050-4	\$5.97
STL 127	115301051-5	\$5.97
STL 127	115301052-6	\$5.97
STL 127	115301053-7	\$16.92
STL 127	115301054-8	\$5.97
STL 127	115301055-9	\$5.97
STL 127	115301056-0	\$5.97
STL 127	115301057-1	\$5.97
STL 127	115301058-2	\$5.97
STL 127	115301059-3	\$5.97
STL 127	115301060-3	\$5.97
STL 127	115301061-4	\$5.97
STL 127	115301062-5	\$5.97
STL 127	115301063-6	\$5.97
STL 127	115301064-7	\$55.75
STL 127	115301065-8	\$66.70
STL 127	115301066-9	\$5.97
STL 127	115301067-0	\$5.97
STL 127	115301068-1	\$5.97
STL 127	115301069-2	\$5.97
STL 127	115301070-2	\$5.97

## Street Lighting Zones FY 2023-2024 Assessments

STL 127	115301071-3	\$5.97
STL 127	115301072-4	\$5.97
STL 127	115301073-5	\$5.97
STL 127	115301074-6	\$75.66
STL 129	317230052-3	\$1,780.55
STL 132	282100023-0	\$1,141.25
STL 133	274060029-4	\$265.00
STL 136	763250041-6	\$237.14
STL 136	763250042-7	\$192.41
STL 136	763250043-8	\$192.41
STL 137	327360002-3	\$203.00
STL 137	327360027-6	\$148.32
STL 138	317170047-4	\$1,787.90
STL 139	695030015-5	\$68.17
STL 139	695030016-6	\$842.46
STL 139	695070019-3	\$494.00
STL 141	551240048-3	\$344.00
STL 143	394030018-8	\$1,309.96
STL 143	394040020-0	\$134.77
STL 143	394040022-2	\$363.88
STL 146	461110010-8	\$214.00
STL 147	305100066-7	\$259.74
STL 148	317110037-9	\$173.00
STL 148	317110078-6	\$129.60
STL 148	317110079-7	\$926.40
STL 149	963060083-9	\$243.88
STL 149	963060084-0	\$411.32
STL 151	317270018-7	\$947.00
STL 152	317240001-8	\$1,763.00

## APPENDIX A – ZONE BUDGETS

### Appendix A – Zone Budgets

Budget information provided by Riverside County Transportation and Land Management Agency staff.

(Zone Budgets begin on the following page)

**LANDSCAPING AND LIGHTING MAINTENANCE DISTRICT NO. 89-1 CONSOLIDATED  
FISCAL YEAR 2023-24  
ANNUAL BUDGET  
STREET LIGHTING ZONE 2**

<b>Maintenance Improvement</b>	<b>Projected Annual Cost</b>	<b>No. of parcel(s)</b>	<b>Cost Per parcel</b>
Streetlights	\$351.23	1	\$351.23
<b>Total Maintenance Improvement Costs</b>	<b>\$351.23</b>	<b>Cost Per parcel</b>	<b>\$351.23</b>

<b>Incidental</b>	<b>Projected Annual Cost</b>	<b>No. of parcel(s)</b>	<b>Cost Per parcel</b>
Administrative Costs	\$58.54	1	\$58.54
Contingency		1	
Maintained Positive Fund Balance		1	
<b>Total Incidental Costs</b>	<b>\$58.54</b>	<b>Cost Per parcel</b>	<b>\$58.54</b>

**Total Projected Costs                      \$409.77                      Cost Per parcel                      \$409.77**

**Maximum Annual Assessment FY 2023-24                      \$213.74**  
**Maximum Per parcel Annual Assessment FY 2023-24                      \$213.74**

**Projected Annual Assessment FY 2023-24                      \$213.74**  
**Projected Per parcel Annual Assessment FY 2023-24                      \$213.74**

Per Anza Electric Cooperative Inc.'s Streetlight Agreement, the energy costs of the streetlights on Contreras Rd are the responsibility of the property owner. Should the property owner default on this agreement, the energy costs will transfer to L&LMD No. 89-1-C, and the dormant annual assessment for such services will become active.

**LANDSCAPING AND LIGHTING MAINTENANCE DISTRICT NO. 89-1 CONSOLIDATED  
FISCAL YEAR 2023-24  
ANNUAL BUDGET  
STREET LIGHTING ZONE 3**

<b>Maintenance Improvement</b>	<b>Projected Annual Cost</b>	<b>No. of parcel(s)</b>	<b>Cost Per parcel</b>
Streetlights	\$737.58	3	\$245.86
<b>Total Maintenance Improvement Costs</b>	<b>\$737.58</b>	<b>Cost Per parcel</b>	<b>\$245.86</b>

<b>Incidental</b>	<b>Projected Annual Cost</b>	<b>No. of parcel(s)</b>	<b>Cost Per parcel</b>
Administrative Costs	\$117.08	3	\$39.03
Contingency	\$0.00	3	\$0.00
Maintained Positive Fund Balance	\$351.23	3	\$117.08
<b>Total Incidental Costs</b>	<b>\$468.30</b>	<b>Cost Per parcel</b>	<b>\$156.10</b>

**Total Projected Costs                    \$1,205.88                    Cost Per parcel                    \$401.96**

**Maximum Annual Assessment FY 2023-24                    \$988.45**  
**Maximum Per parcel Annual Assessment FY 2023-24                    \$329.48**

**Projected Annual Assessment FY 2023-24                    \$988.45**  
**Projected Per parcel Annual Assessment FY 2023-24                    \$329.48**

**LANDSCAPING AND LIGHTING MAINTENANCE DISTRICT NO. 89-1 CONSOLIDATED  
 FISCAL YEAR 2023-24  
 ANNUAL BUDGET  
 STREET LIGHTING ZONE 4**

<b>Maintenance Improvement</b>	<b>Projected Annual Cost</b>	<b>No. of parcel(s)</b>	<b>Cost Per parcel</b>
Streetlights	\$526.84	10	\$52.68
<b>Total Maintenance Improvement Costs</b>	<b>\$526.84</b>	<b>Cost Per parcel</b>	<b>\$52.68</b>

<b>Incidental</b>	<b>Projected Annual Cost</b>	<b>No. of parcel(s)</b>	<b>Cost Per parcel</b>
Administrative Costs	\$117.08	10	\$11.71
Contingency	\$0.00	10	\$0.00
Maintained Positive Fund Balance	\$292.69	10	\$29.27
<b>Total Incidental Costs</b>	<b>\$409.77</b>	<b>Cost Per parcel</b>	<b>\$40.98</b>

**Total Projected Costs                      \$936.61                      Cost Per parcel                      \$93.66**

**Maximum Annual Assessment FY 2023-24                      \$651.41**  
**Maximum Per parcel Annual Assessment FY 2023-24                      \$65.14**

**Projected Annual Assessment FY 2023-24                      \$651.41**  
**Projected Per parcel Annual Assessment FY 2023-24                      \$65.14**



**LANDSCAPING AND LIGHTING MAINTENANCE DISTRICT NO. 89-1 CONSOLIDATED  
FISCAL YEAR 2023-24  
ANNUAL BUDGET  
STREET LIGHTING ZONE 9**

<b>Maintenance Improvement</b>	<b>Projected Annual Cost</b>	<b>No. of acre(s)</b>	<b>Cost Per acre</b>
Streetlights	\$1,404.91	16.23	\$86.56
<b>Total Maintenance Improvement Costs</b>	<b>\$1,404.91</b>	<b>Cost Per acre</b>	<b>\$86.56</b>

<b>Incidental</b>	<b>Projected Annual Cost</b>	<b>No. of acre(s)</b>	<b>Cost Per acre</b>
Administrative Costs	\$292.69	16.23	\$18.03
Contingency	\$0.00	16.23	\$0.00
Maintained Positive Fund Balance	\$702.46	16.23	\$43.28
<b>Total Incidental Costs</b>	<b>\$995.14</b>	<b>Cost Per acre</b>	<b>\$61.32</b>

**Total Projected Costs                    \$2,400.06                    Cost Per acre                    \$147.87**

**Maximum Annual Assessment FY 2023-24                    \$2,094.35**  
**Maximum Per acre Annual Assessment FY 2023-24                    \$129.01**

**Projected Annual Assessment FY 2023-24                    \$2,094.35**  
**Projected Per acre Annual Assessment FY 2023-24                    \$129.01**

**LANDSCAPING AND LIGHTING MAINTENANCE DISTRICT NO. 89-1 CONSOLIDATED  
FISCAL YEAR 2023-24  
ANNUAL BUDGET  
STREET LIGHTING ZONE 11**

	Projected Annual Cost	No. of acre(s)	Cost Per acre
<b>Maintenance Improvement</b>			
Streetlights	\$368.79	4.43	\$83.25
<b>Total Maintenance Improvement Costs</b>	<b>\$368.79</b>	<b>Cost Per acre</b>	<b>\$83.25</b>
<b>Incidental</b>			
Administrative Costs	\$58.54	4.43	\$13.21
Contingency	\$0.00	4.43	\$0.00
Maintained Positive Fund Balance	\$175.61	4.43	\$39.64
<b>Total Incidental Costs</b>	<b>\$234.15</b>	<b>Cost Per acre</b>	<b>\$52.86</b>
<b>Total Projected Costs</b>	<b>\$602.94</b>	<b>Cost Per acre</b>	<b>\$136.10</b>

**Maximum Annual Assessment FY 2023-24                      \$361.46**  
**Maximum Per acre Annual Assessment FY 2023-24                      \$81.58**

**Projected Annual Assessment FY 2023-24                      \$361.46**  
**Projected Per acre Annual Assessment FY 2023-24                      \$81.58**

Street Lighting Zone 11 is not yet maintained. Should that status remain the same prior to submission of fixed charges to the County of Riverside Auditor-Controller's Office, the assessment will not be submitted and therefore not collected.

**LANDSCAPING AND LIGHTING MAINTENANCE DISTRICT NO. 89-1 CONSOLIDATED  
FISCAL YEAR 2023-24  
ANNUAL BUDGET  
STREET LIGHTING ZONE 12**

	<b>Projected Annual Cost</b>	<b>No. of acre(s)</b>	<b>Cost Per acre</b>
<b>Maintenance Improvement</b>			
Streetlights	\$1,404.91	10.79	\$130.20
<b>Total Maintenance Improvement Costs</b>	<b>\$1,404.91</b>	<b>Cost Per acre</b>	<b>\$130.20</b>
<b>Incidental</b>			
Administrative Costs	\$117.08	10.79	\$10.85
Contingency	\$0.00	10.79	\$0.00
Maintained Positive Fund Balance	\$702.46	10.79	\$65.10
<b>Total Incidental Costs</b>	<b>\$819.53</b>	<b>Cost Per acre</b>	<b>\$75.95</b>
<b>Total Projected Costs</b>	<b>\$2,224.44</b>	<b>Cost Per acre</b>	<b>\$206.16</b>

**Maximum Annual Assessment FY 2023-24      \$1,643.48**  
**Maximum Per acre Annual Assessment FY 2023-24      \$152.31**

**Projected Annual Assessment FY 2023-24      \$1,643.48**  
**Projected Per acre Annual Assessment FY 2023-24      \$152.31**

Street Lighting Zone 12 is not yet maintained. Should that status remain the same prior to submission of fixed charges to the County of Riverside Auditor-Controller's Office, the assessment will not be submitted and therefore not collected.

**LANDSCAPING AND LIGHTING MAINTENANCE DISTRICT NO. 89-1 CONSOLIDATED  
FISCAL YEAR 2023-24  
ANNUAL BUDGET  
STREET LIGHTING ZONE 13**

<b>Maintenance Improvement</b>	<b>Projected Annual Cost</b>	<b>No. of acre(s)</b>	<b>Cost Per acre</b>
Streetlights	\$1,756.14	9.69	\$181.23
<b>Total Maintenance Improvement Costs</b>	<b>\$1,756.14</b>	<b>Cost Per acre</b>	<b>\$181.23</b>

<b>Incidental</b>	<b>Projected Annual Cost</b>	<b>No. of acre(s)</b>	<b>Cost Per acre</b>
Administrative Costs	\$175.61	9.69	\$18.12
Contingency	\$0.00	9.69	\$0.00
Maintained Positive Fund Balance	\$878.07	9.69	\$90.62
<b>Total Incidental Costs</b>	<b>\$1,053.68</b>	<b>Cost Per acre</b>	<b>\$108.74</b>

**Total Projected Costs                    \$2,809.82                    Cost Per acre                    \$289.97**

**Maximum Annual Assessment FY 2023-24                    \$2,332.94**  
**Maximum Per acre Annual Assessment FY 2023-24                    \$240.76**

**Projected Annual Assessment FY 2023-24                    \$2,332.94**  
**Projected Per acre Annual Assessment FY 2023-24                    \$240.76**

**LANDSCAPING AND LIGHTING MAINTENANCE DISTRICT NO. 89-1 CONSOLIDATED  
FISCAL YEAR 2023-24  
ANNUAL BUDGET  
STREET LIGHTING ZONE 14**

<b>Maintenance Improvement</b>	<b>Projected Annual Cost</b>	<b>No. of parcel(s)</b>	<b>Cost Per parcel</b>
Streetlights	\$251.71	1	\$251.71
<b>Total Maintenance Improvement Costs</b>	<b>\$251.71</b>	<b>Cost Per parcel</b>	<b>\$251.71</b>

<b>Incidental</b>	<b>Projected Annual Cost</b>	<b>No. of parcel(s)</b>	<b>Cost Per parcel</b>
Administrative Costs	\$585.38	1	\$585.38
Contingency	\$0.00	1	\$0.00
Maintained Positive Fund Balance	\$117.08	1	\$117.08
<b>Total Incidental Costs</b>	<b>\$702.46</b>	<b>Cost Per parcel</b>	<b>\$702.46</b>

**Total Projected Costs                    \$954.17                    Cost Per parcel                    \$954.17**

**Maximum Annual Assessment FY 2023-24                    \$331.52**  
**Maximum Per parcel Annual Assessment FY 2023-24                    \$331.52**

**Projected Annual Assessment FY 2023-24                    \$331.52**  
**Projected Per parcel Annual Assessment FY 2023-24                    \$331.52**

**LANDSCAPING AND LIGHTING MAINTENANCE DISTRICT NO. 89-1 CONSOLIDATED  
FISCAL YEAR 2023-24  
ANNUAL BUDGET  
STREET LIGHTING ZONE 16**

<b>Maintenance Improvement</b>	<b>Projected Annual Cost</b>	<b>No. of acre(s)</b>	<b>Cost Per acre</b>
Streetlights	\$1,521.99	77.03	\$19.76
<b>Total Maintenance Improvement Costs</b>	<b>\$1,521.99</b>	<b>Cost Per acre</b>	<b>\$19.76</b>

<b>Incidental</b>	<b>Projected Annual Cost</b>	<b>No. of acre(s)</b>	<b>Cost Per acre</b>
Administrative Costs	\$175.61	77.03	\$2.28
Contingency	\$0.00	77.03	\$0.00
Maintained Positive Fund Balance	\$760.99	77.03	\$9.88
<b>Total Incidental Costs</b>	<b>\$936.61</b>	<b>Cost Per acre</b>	<b>\$12.16</b>

**Total Projected Costs                    \$2,458.59                    Cost Per acre                    \$31.92**

**Maximum Annual Assessment FY 2023-24                    \$1,912.40**  
**Maximum Per acre Annual Assessment FY 2023-24                    \$24.82**

**Projected Annual Assessment FY 2023-24                    \$1,912.40**  
**Projected Per acre Annual Assessment FY 2023-24                    \$24.82**

**LANDSCAPING AND LIGHTING MAINTENANCE DISTRICT NO. 89-1 CONSOLIDATED  
FISCAL YEAR 2023-24  
ANNUAL BUDGET  
STREET LIGHTING ZONE 20**

<b>Maintenance Improvement</b>	<b>Projected Annual Cost</b>	<b>No. of parcel(s)</b>	<b>Cost Per parcel</b>
Streetlights	\$760.99	20	\$38.05
<b>Total Maintenance Improvement Costs</b>	<b>\$760.99</b>	<b>Cost Per parcel</b>	<b>\$38.05</b>

<b>Incidental</b>	<b>Projected Annual Cost</b>	<b>No. of parcel(s)</b>	<b>Cost Per parcel</b>
Administrative Costs	\$117.08	20	\$5.85
Contingency	\$0.00	20	\$0.00
Maintained Positive Fund Balance	\$380.50	20	\$19.02
<b>Total Incidental Costs</b>	<b>\$497.57</b>	<b>Cost Per parcel</b>	<b>\$24.88</b>

**Total Projected Costs                    \$1,258.57                    Cost Per parcel                    \$62.93**

**Maximum Annual Assessment FY 2023-24                    \$904.94**  
**Maximum Per parcel Annual Assessment FY 2023-24                    \$45.22**

**Projected Annual Assessment FY 2023-24                    \$904.94**  
**Projected Per parcel Annual Assessment FY 2023-24                    \$45.22**

**LANDSCAPING AND LIGHTING MAINTENANCE DISTRICT NO. 89-1 CONSOLIDATED  
FISCAL YEAR 2023-24  
ANNUAL BUDGET  
STREET LIGHTING ZONE 21**

<b>Maintenance Improvement</b>	<b>Projected Annual Cost</b>	<b>No. of parcel(s)</b>	<b>Cost Per parcel</b>
Streetlights	\$263.42	5	\$52.68
<b>Total Maintenance Improvement Costs</b>	<b>\$263.42</b>	<b>Cost Per parcel</b>	<b>\$52.68</b>

<b>Incidental</b>	<b>Projected Annual Cost</b>	<b>No. of parcel(s)</b>	<b>Cost Per parcel</b>
Administrative Costs	\$58.54	5	\$11.71
Contingency	\$0.00	5	\$0.00
Maintained Positive Fund Balance	\$146.34	5	\$29.27
<b>Total Incidental Costs</b>	<b>\$204.88</b>	<b>Cost Per parcel</b>	<b>\$40.98</b>

**Total Projected Costs                      \$468.30                      Cost Per parcel                      \$93.66**

**Maximum Annual Assessment FY 2023-24                      \$348.86**  
**Maximum Per parcel Annual Assessment FY 2023-24                      \$69.76**

**Projected Annual Assessment FY 2023-24                      \$348.86**  
**Projected Per parcel Annual Assessment FY 2023-24                      \$69.76**



**LANDSCAPING AND LIGHTING MAINTENANCE DISTRICT NO. 89-1 CONSOLIDATED  
FISCAL YEAR 2023-24  
ANNUAL BUDGET  
STREET LIGHTING ZONE 22**

<b>Maintenance Improvement</b>	<b>Projected Annual Cost</b>	<b>No. of acre(s)</b>	<b>Cost Per acre</b>
Streetlights	\$760.99	19.94	\$38.16
<b>Total Maintenance Improvement Costs</b>	<b>\$760.99</b>	<b>Cost Per acre</b>	<b>\$38.16</b>

<b>Incidental</b>	<b>Projected Annual Cost</b>	<b>No. of acre(s)</b>	<b>Cost Per acre</b>
Administrative Costs	\$117.08	19.94	\$5.87
Contingency	\$0.00	19.94	\$0.00
Maintained Positive Fund Balance	\$380.50	19.94	\$19.08
<b>Total Incidental Costs</b>	<b>\$497.57</b>	<b>Cost Per acre</b>	<b>\$24.95</b>

**Total Projected Costs                    \$1,258.57                    Cost Per acre                    \$63.12**

**Maximum Annual Assessment FY 2023-24                    \$1,064.86**  
**Maximum Per acre Annual Assessment FY 2023-24                    \$53.39**

**Projected Annual Assessment FY 2023-24                    \$1,064.86**  
**Projected Per acre Annual Assessment FY 2023-24                    \$53.39**

**LANDSCAPING AND LIGHTING MAINTENANCE DISTRICT NO. 89-1 CONSOLIDATED  
 FISCAL YEAR 2023-24  
 ANNUAL BUDGET  
 STREET LIGHTING ZONE 25**

<b>Maintenance Improvement</b>	<b>Projected Annual Cost</b>	<b>No. of acre(s)</b>	<b>Cost Per acre</b>
Streetlights	\$292.69	2.38	\$122.98
<b>Total Maintenance Improvement Costs</b>	<b>\$292.69</b>	<b>Cost Per acre</b>	<b>\$122.98</b>

<b>Incidental</b>	<b>Projected Annual Cost</b>	<b>No. of acre(s)</b>	<b>Cost Per acre</b>
Administrative Costs	\$58.54	2.38	\$24.60
Contingency	\$0.00	2.38	\$0.00
Maintained Positive Fund Balance	\$146.34	2.38	\$61.49
<b>Total Incidental Costs</b>	<b>\$204.88</b>	<b>Cost Per acre</b>	<b>\$86.09</b>

**Total Projected Costs                      \$497.57                      Cost Per acre                      \$209.06**

**Maximum Annual Assessment FY 2023-24                      \$343.76**  
**Maximum Per acre Annual Assessment FY 2023-24                      \$144.44**

**Projected Annual Assessment FY 2023-24                      \$343.76**  
**Projected Per acre Annual Assessment FY 2023-24                      \$144.44**

**LANDSCAPING AND LIGHTING MAINTENANCE DISTRICT NO. 89-1 CONSOLIDATED  
FISCAL YEAR 2023-24  
ANNUAL BUDGET  
STREET LIGHTING ZONE 29**

<b>Maintenance Improvement</b>	<b>Projected Annual Cost</b>	<b>No. of acre(s)</b>	<b>Cost Per acre</b>
Streetlights	\$1,287.83	8.42	\$152.95
<b>Total Maintenance Improvement Costs</b>	<b>\$1,287.83</b>	<b>Cost Per acre</b>	<b>\$152.95</b>

<b>Incidental</b>	<b>Projected Annual Cost</b>	<b>No. of acre(s)</b>	<b>Cost Per acre</b>
Administrative Costs	\$175.61	8.42	\$20.86
Contingency	\$0.00	8.42	\$0.00
Maintained Positive Fund Balance	\$643.92	8.42	\$76.47
<b>Total Incidental Costs</b>	<b>\$819.53</b>	<b>Cost Per acre</b>	<b>\$97.33</b>

**Total Projected Costs                    \$2,107.37                    Cost Per acre                    \$250.28**

**Maximum Annual Assessment FY 2023-24                    \$1,852.45**  
**Maximum Per acre Annual Assessment FY 2023-24                    \$219.98**

**Projected Annual Assessment FY 2023-24                    \$1,852.45**  
**Projected Per acre Annual Assessment FY 2023-24                    \$219.98**

**LANDSCAPING AND LIGHTING MAINTENANCE DISTRICT NO. 89-1 CONSOLIDATED  
 FISCAL YEAR 2023-24  
 ANNUAL BUDGET  
 STREET LIGHTING ZONE 30**

<b>Maintenance Improvement</b>	<b>Projected Annual Cost</b>	<b>No. of acre(s)</b>	<b>Cost Per acre</b>
Streetlights	\$321.96	57.50	\$5.60
<b>Total Maintenance Improvement Costs</b>	<b>\$321.96</b>	<b>Cost Per acre</b>	<b>\$5.60</b>

<b>Incidental</b>	<b>Projected Annual Cost</b>	<b>No. of acre(s)</b>	<b>Cost Per acre</b>
Administrative Costs	\$58.54	57.50	\$1.02
Contingency	\$0.00	57.50	\$0.00
Maintained Positive Fund Balance	\$175.61	57.50	\$3.05
<b>Total Incidental Costs</b>	<b>\$234.15</b>	<b>Cost Per acre</b>	<b>\$4.07</b>

**Total Projected Costs                    \$556.11                    Cost Per acre                    \$9.67**

**Maximum Annual Assessment FY 2023-24                    \$469.64**  
**Maximum Per acre Annual Assessment FY 2023-24                    \$8.16**

**Projected Annual Assessment FY 2023-24                    \$469.64**  
**Projected Per acre Annual Assessment FY 2023-24                    \$8.16**

**LANDSCAPING AND LIGHTING MAINTENANCE DISTRICT NO. 89-1 CONSOLIDATED  
 FISCAL YEAR 2023-24  
 ANNUAL BUDGET  
 STREET LIGHTING ZONE 31**

<b>Maintenance Improvement</b>	<b>Projected Annual Cost</b>	<b>No. of acre(s)</b>	<b>Cost Per acre</b>
Streetlights	\$292.69	1.47	\$199.11
<b>Total Maintenance Improvement Costs</b>	<b>\$292.69</b>	<b>Cost Per acre</b>	<b>\$199.11</b>

<b>Incidental</b>	<b>Projected Annual Cost</b>	<b>No. of acre(s)</b>	<b>Cost Per acre</b>
Administrative Costs	\$58.54	1.47	\$39.82
Contingency	\$0.00	1.47	\$0.00
Maintained Positive Fund Balance	\$146.34	1.47	\$99.55
<b>Total Incidental Costs</b>	<b>\$204.88</b>	<b>Cost Per acre</b>	<b>\$139.38</b>
<b>Total Projected Costs</b>	<b>\$497.57</b>	<b>Cost Per acre</b>	<b>\$338.48</b>

**Maximum Annual Assessment FY 2023-24            \$346.61**  
**Maximum Per acre Annual Assessment FY 2023-24    \$235.79**

**Projected Annual Assessment FY 2023-24            \$346.61**  
**Projected Per acre Annual Assessment FY 2023-24    \$235.79**

**LANDSCAPING AND LIGHTING MAINTENANCE DISTRICT NO. 89-1 CONSOLIDATED  
FISCAL YEAR 2023-24  
ANNUAL BUDGET  
STREET LIGHTING ZONE 36**

<b>Maintenance Improvement</b>	<b>Projected Annual Cost</b>	<b>No. of acre(s)</b>	<b>Cost Per acre</b>
Streetlights	\$526.84	11.26	\$46.79
<b>Total Maintenance Improvement Costs</b>	<b>\$526.84</b>	<b>Cost Per acre</b>	<b>\$46.79</b>

<b>Incidental</b>	<b>Projected Annual Cost</b>	<b>No. of acre(s)</b>	<b>Cost Per acre</b>
Administrative Costs	\$58.54	11.26	\$5.20
Contingency	\$0.00	11.26	\$0.00
Maintained Positive Fund Balance	\$263.42	11.26	\$23.39
<b>Total Incidental Costs</b>	<b>\$321.96</b>	<b>Cost Per acre</b>	<b>\$28.59</b>

**Total Projected Costs                      \$848.80                      Cost Per acre                      \$75.38**

**Maximum Annual Assessment FY 2023-24                      \$711.03**  
**Maximum Per acre Annual Assessment FY 2023-24                      \$63.15**

**Projected Annual Assessment FY 2023-24                      \$711.03**  
**Projected Per acre Annual Assessment FY 2023-24                      \$63.15**

**LANDSCAPING AND LIGHTING MAINTENANCE DISTRICT NO. 89-1 CONSOLIDATED  
FISCAL YEAR 2023-24  
ANNUAL BUDGET  
STREET LIGHTING ZONE 37**

<b>Maintenance Improvement</b>	<b>Projected Annual Cost</b>	<b>No. of acre(s)</b>	<b>Cost Per acre</b>
Streetlights	\$731.72	9.27	\$78.93
<b>Total Maintenance Improvement Costs</b>	<b>\$731.72</b>	<b>Cost Per acre</b>	<b>\$78.93</b>

<b>Incidental</b>	<b>Projected Annual Cost</b>	<b>No. of acre(s)</b>	<b>Cost Per acre</b>
Administrative Costs	\$117.08	9.27	\$12.63
Contingency	\$0.00	9.27	\$0.00
Maintained Positive Fund Balance	\$351.23	9.27	\$37.89
<b>Total Incidental Costs</b>	<b>\$468.30</b>	<b>Cost Per acre</b>	<b>\$50.52</b>

**Total Projected Costs                    \$1,200.03                    Cost Per acre                    \$129.45**

**Maximum Annual Assessment FY 2023-24                    \$1,038.53**  
**Maximum Per acre Annual Assessment FY 2023-24                    \$112.03**

**Projected Annual Assessment FY 2023-24                    \$1,038.53**  
**Projected Per acre Annual Assessment FY 2023-24                    \$112.03**

**LANDSCAPING AND LIGHTING MAINTENANCE DISTRICT NO. 89-1 CONSOLIDATED  
FISCAL YEAR 2023-24  
ANNUAL BUDGET  
STREET LIGHTING ZONE 38**

	Projected Annual Cost	No. of acre(s)	Cost Per acre
<b>Maintenance Improvement</b>			
Streetlights	\$263.42	0.36	\$731.72
<b>Total Maintenance Improvement Costs</b>	<b>\$263.42</b>	<b>Cost Per acre</b>	<b>\$731.72</b>
<b>Incidental</b>			
Administrative Costs	\$58.54	0.36	\$162.61
Contingency	\$0.00	0.36	\$0.00
Maintained Positive Fund Balance	\$146.34	0.36	\$406.51
<b>Total Incidental Costs</b>	<b>\$204.88</b>	<b>Cost Per acre</b>	<b>\$569.12</b>
<b>Total Projected Costs</b>	<b>\$468.30</b>	<b>Cost Per acre</b>	<b>\$1,300.84</b>

**Maximum Annual Assessment FY 2023-24            \$365.23**  
**Maximum Per acre Annual Assessment FY 2023-24    \$1,014.48**

**Projected Annual Assessment FY 2023-24            \$365.23**  
**Projected Per acre Annual Assessment FY 2023-24    \$1,014.48**



**LANDSCAPING AND LIGHTING MAINTENANCE DISTRICT NO. 89-1 CONSOLIDATED  
FISCAL YEAR 2023-24  
ANNUAL BUDGET  
STREET LIGHTING ZONE 42**

<b>Maintenance Improvement</b>	<b>Projected Annual Cost</b>	<b>No. of acre(s)</b>	<b>Cost Per acre</b>
Streetlights	\$526.84	3	\$175.61
<b>Total Maintenance Improvement Costs</b>	<b>\$526.84</b>	<b>Cost Per acre</b>	<b>\$175.61</b>

<b>Incidental</b>	<b>Projected Annual Cost</b>	<b>No. of acre(s)</b>	<b>Cost Per acre</b>
Administrative Costs	\$58.54	3	\$19.51
Contingency	\$0.00	3	\$0.00
Maintained Positive Fund Balance	\$263.42	3	\$87.81
<b>Total Incidental Costs</b>	<b>\$321.96</b>	<b>Cost Per acre</b>	<b>\$107.32</b>

**Total Projected Costs                    \$848.80                    Cost Per acre                    \$282.93**

**Maximum Annual Assessment FY 2023-24                    \$663.66**  
**Maximum Per acre Annual Assessment FY 2023-24                    \$221.20**

**Projected Annual Assessment FY 2023-24                    \$663.66**  
**Projected Per acre Annual Assessment FY 2023-24                    \$221.20**

**LANDSCAPING AND LIGHTING MAINTENANCE DISTRICT NO. 89-1 CONSOLIDATED  
FISCAL YEAR 2023-24  
ANNUAL BUDGET  
STREET LIGHTING ZONE 43**

<b>Maintenance Improvement</b>	<b>Projected Annual Cost</b>	<b>No. of parcel(s)</b>	<b>Cost Per parcel</b>
Streetlights	\$380.50	5	\$76.10
<b>Total Maintenance Improvement Costs</b>	<b>\$380.50</b>	<b>Cost Per parcel</b>	<b>\$76.10</b>

<b>Incidental</b>	<b>Projected Annual Cost</b>	<b>No. of parcel(s)</b>	<b>Cost Per parcel</b>
Administrative Costs	\$58.54	5	\$11.71
Contingency	\$0.00	5	\$0.00
Maintained Positive Fund Balance	\$175.61	5	\$35.12
<b>Total Incidental Costs</b>	<b>\$234.15</b>	<b>Cost Per parcel</b>	<b>\$46.83</b>

**Total Projected Costs                    \$614.65                    Cost Per parcel                    \$122.93**

**Maximum Annual Assessment FY 2023-24                    \$514.85**  
**Maximum Per parcel Annual Assessment FY 2023-24                    \$102.94**

**Projected Annual Assessment FY 2023-24                    \$514.85**  
**Projected Per parcel Annual Assessment FY 2023-24                    \$102.94**

**LANDSCAPING AND LIGHTING MAINTENANCE DISTRICT NO. 89-1 CONSOLIDATED  
FISCAL YEAR 2023-24  
ANNUAL BUDGET  
STREET LIGHTING ZONE 44**

<b>Maintenance Improvement</b>	<b>Projected Annual Cost</b>	<b>No. of acre(s)</b>	<b>Cost Per acre</b>
Streetlights	\$936.61	4.89	\$191.54
<b>Total Maintenance Improvement Costs</b>	<b>\$936.61</b>	<b>Cost Per acre</b>	<b>\$191.54</b>

<b>Incidental</b>	<b>Projected Annual Cost</b>	<b>No. of acre(s)</b>	<b>Cost Per acre</b>
Administrative Costs	\$175.61	4.89	\$35.91
Contingency	\$0.00	4.89	\$0.00
Maintained Positive Fund Balance	\$468.30	4.89	\$95.77
<b>Total Incidental Costs</b>	<b>\$643.92</b>	<b>Cost Per acre</b>	<b>\$131.68</b>

**Total Projected Costs                    \$1,580.52                    Cost Per acre                    \$323.22**

**Maximum Annual Assessment FY 2023-24                    \$1,389.43**  
**Maximum Per acre Annual Assessment FY 2023-24                    \$284.13**

**Projected Annual Assessment FY 2023-24                    \$1,389.43**  
**Projected Per acre Annual Assessment FY 2023-24                    \$284.13**

**LANDSCAPING AND LIGHTING MAINTENANCE DISTRICT NO. 89-1 CONSOLIDATED  
FISCAL YEAR 2023-24  
ANNUAL BUDGET  
STREET LIGHTING ZONE 45**

<b>Maintenance Improvement</b>	<b>Projected Annual Cost</b>	<b>No. of acre(s)</b>	<b>Cost Per acre</b>
Streetlights	\$263.42	10.18	\$25.88
<b>Total Maintenance Improvement Costs</b>	<b>\$263.42</b>	<b>Cost Per acre</b>	<b>\$25.88</b>

<b>Incidental</b>	<b>Projected Annual Cost</b>	<b>No. of acre(s)</b>	<b>Cost Per acre</b>
Administrative Costs	\$58.54	10.18	\$5.75
Contingency	\$0.00	10.18	\$0.00
Maintained Positive Fund Balance	\$146.34	10.18	\$14.38
<b>Total Incidental Costs</b>	<b>\$204.88</b>	<b>Cost Per acre</b>	<b>\$20.13</b>

<b>Total Projected Costs</b>	<b>\$468.30</b>	<b>Cost Per acre</b>	<b>\$46.00</b>
------------------------------	-----------------	----------------------	----------------

<b>Maximum Annual Assessment FY 2023-24</b>	<b>\$358.49</b>
<b>Maximum Per acre Annual Assessment FY 2023-24</b>	<b>\$35.21</b>

<b>Projected Annual Assessment FY 2023-24</b>	<b>\$358.49</b>
<b>Projected Per acre Annual Assessment FY 2023-24</b>	<b>\$35.21</b>

**LANDSCAPING AND LIGHTING MAINTENANCE DISTRICT NO. 89-1 CONSOLIDATED  
FISCAL YEAR 2023-24  
ANNUAL BUDGET  
STREET LIGHTING ZONE 46**

	<b>Projected Annual Cost</b>	<b>No. of acre(s)</b>	<b>Cost Per acre</b>
<b>Maintenance Improvement</b>			
Streetlights	\$292.69	8.24	\$35.52
<b>Total Maintenance Improvement Costs</b>	<b>\$292.69</b>	<b>Cost Per acre</b>	<b>\$35.52</b>
<b>Incidental</b>			
Administrative Costs	\$58.54	8.24	\$7.10
Contingency	\$0.00	8.24	\$0.00
Maintained Positive Fund Balance	\$146.34	8.24	\$17.76
<b>Total Incidental Costs</b>	<b>\$204.88</b>	<b>Cost Per acre</b>	<b>\$24.86</b>
<b>Total Projected Costs</b>	<b>\$497.57</b>	<b>Cost Per acre</b>	<b>\$60.39</b>

**Maximum Annual Assessment FY 2023-24      \$426.05**  
**Maximum Per acre Annual Assessment FY 2023-24      \$51.70**

**Projected Annual Assessment FY 2023-24      \$426.05**  
**Projected Per acre Annual Assessment FY 2023-24      \$51.70**

Street Lighting Zone 46 is not yet maintained. Should that status remain the same prior to submission of fixed charges to the County of Riverside Auditor-Controller's Office, the assessment will not be submitted and therefore not collected.

**LANDSCAPING AND LIGHTING MAINTENANCE DISTRICT NO. 89-1 CONSOLIDATED  
FISCAL YEAR 2023-24  
ANNUAL BUDGET  
STREET LIGHTING ZONE 47**

<b>Maintenance Improvement</b>	<b>Projected Annual Cost</b>	<b>No. of acre(s)</b>	<b>Cost Per acre</b>
Streetlights	\$5,268.41	77.03	\$68.39
<b>Total Maintenance Improvement Costs</b>	<b>\$5,268.41</b>	<b>Cost Per acre</b>	<b>\$68.39</b>

<b>Incidental</b>	<b>Projected Annual Cost</b>	<b>No. of acre(s)</b>	<b>Cost Per acre</b>
Administrative Costs	\$585.38	77.03	\$7.60
Contingency	\$0.00	77.03	\$0.00
Maintained Positive Fund Balance	\$2,575.67	77.03	\$33.44
<b>Total Incidental Costs</b>	<b>\$3,161.05</b>	<b>Cost Per acre</b>	<b>\$41.04</b>

**Total Projected Costs                    \$8,429.46                    Cost Per acre                    \$109.43**

**Maximum Annual Assessment FY 2023-24                    \$6,620.32**  
**Maximum Per acre Annual Assessment FY 2023-24                    \$85.95**

**Projected Annual Assessment FY 2023-24                    \$6,620.32**  
**Projected Per acre Annual Assessment FY 2023-24                    \$85.95**

**LANDSCAPING AND LIGHTING MAINTENANCE DISTRICT NO. 89-1 CONSOLIDATED  
FISCAL YEAR 2023-24  
ANNUAL BUDGET  
STREET LIGHTING ZONE 48**

<b>Maintenance Improvement</b>	<b>Projected Annual Cost</b>	<b>No. of acre(s)</b>	<b>Cost Per acre</b>
Streetlights	\$848.80	17.77	\$47.77
<b>Total Maintenance Improvement Costs</b>	<b>\$848.80</b>	<b>Cost Per acre</b>	<b>\$47.77</b>

<b>Incidental</b>	<b>Projected Annual Cost</b>	<b>No. of acre(s)</b>	<b>Cost Per acre</b>
Administrative Costs	\$117.08	17.77	\$6.59
Contingency	\$0.00	17.77	\$0.00
Maintained Positive Fund Balance	\$409.77	17.77	\$23.06
<b>Total Incidental Costs</b>	<b>\$526.84</b>	<b>Cost Per acre</b>	<b>\$29.65</b>

**Total Projected Costs                    \$1,375.64                    Cost Per acre                    \$77.41**

**Maximum Annual Assessment FY 2023-24                    \$1,128.92**  
**Maximum Per acre Annual Assessment FY 2023-24                    \$63.52**

**Projected Annual Assessment FY 2023-24                    \$1,128.92**  
**Projected Per acre Annual Assessment FY 2023-24                    \$63.52**

**LANDSCAPING AND LIGHTING MAINTENANCE DISTRICT NO. 89-1 CONSOLIDATED  
FISCAL YEAR 2023-24  
ANNUAL BUDGET  
STREET LIGHTING ZONE 52**

<b>Maintenance Improvement</b>	<b>Projected Annual Cost</b>	<b>No. of acre(s)</b>	<b>Cost Per acre</b>
Streetlights	\$936.61	8.75	\$107.04
<b>Total Maintenance Improvement Costs</b>	<b>\$936.61</b>	<b>Cost Per acre</b>	<b>\$107.04</b>

<b>Incidental</b>	<b>Projected Annual Cost</b>	<b>No. of acre(s)</b>	<b>Cost Per acre</b>
Administrative Costs	\$58.54	8.75	\$6.69
Contingency	\$0.00	8.75	\$0.00
Maintained Positive Fund Balance	\$468.30	8.75	\$53.52
<b>Total Incidental Costs</b>	<b>\$526.84</b>	<b>Cost Per acre</b>	<b>\$60.21</b>

**Total Projected Costs                    \$1,463.45                    Cost Per acre                    \$167.25**

**Maximum Annual Assessment FY 2023-24                    \$1,267.76**  
**Maximum Per acre Annual Assessment FY 2023-24                    \$144.89**

**Projected Annual Assessment FY 2023-24                    \$1,267.76**  
**Projected Per acre Annual Assessment FY 2023-24                    \$144.89**



**LANDSCAPING AND LIGHTING MAINTENANCE DISTRICT NO. 89-1 CONSOLIDATED  
FISCAL YEAR 2023-24  
ANNUAL BUDGET  
STREET LIGHTING ZONE 53**

	<b>Projected Annual Cost</b>	<b>No. of acre(s)</b>	<b>Cost Per acre</b>
<b>Maintenance Improvement</b>			
Streetlights	\$263.42	11.45	\$23.01
<b>Total Maintenance Improvement Costs</b>	<b>\$263.42</b>	<b>Cost Per acre</b>	<b>\$23.01</b>

	<b>Projected Annual Cost</b>	<b>No. of acre(s)</b>	<b>Cost Per acre</b>
<b>Incidental</b>			
Administrative Costs	\$58.54	11.45	\$5.11
Contingency	\$0.00	11.45	\$0.00
Maintained Positive Fund Balance	\$234.15	11.45	\$20.45
<b>Total Incidental Costs</b>	<b>\$292.69</b>	<b>Cost Per acre</b>	<b>\$25.56</b>

<b>Total Projected Costs</b>	<b>\$556.11</b>	<b>Cost Per acre</b>	<b>\$48.57</b>
------------------------------	-----------------	----------------------	----------------

<b>Maximum Annual Assessment FY 2023-24</b>	<b>\$534.62</b>
<b>Maximum Per acre Annual Assessment FY 2023-24</b>	<b>\$46.68</b>

<b>Projected Annual Assessment FY 2023-24</b>	<b>\$534.62</b>
<b>Projected Per acre Annual Assessment FY 2023-24</b>	<b>\$46.68</b>

**LANDSCAPING AND LIGHTING MAINTENANCE DISTRICT NO. 89-1 CONSOLIDATED  
FISCAL YEAR 2023-24  
ANNUAL BUDGET  
STREET LIGHTING ZONE 54**

<b>Maintenance Improvement</b>	<b>Projected Annual Cost</b>	<b>No. of acre(s)</b>	<b>Cost Per acre</b>
Streetlights	\$760.99	5.69	\$133.74
<b>Total Maintenance Improvement Costs</b>	<b>\$760.99</b>	<b>Cost Per acre</b>	<b>\$133.74</b>

<b>Incidental</b>	<b>Projected Annual Cost</b>	<b>No. of acre(s)</b>	<b>Cost Per acre</b>
Administrative Costs	\$117.08	5.69	\$20.58
Contingency	\$0.00	5.69	\$0.00
Maintained Positive Fund Balance	\$380.50	5.69	\$66.87
<b>Total Incidental Costs</b>	<b>\$497.57</b>	<b>Cost Per acre</b>	<b>\$87.45</b>

**Total Projected Costs                    \$1,258.57                    Cost Per acre                    \$221.19**

**Maximum Annual Assessment FY 2023-24                    \$1,054.29**  
**Maximum Per acre Annual Assessment FY 2023-24                    \$185.29**

**Projected Annual Assessment FY 2023-24                    \$1,054.29**  
**Projected Per acre Annual Assessment FY 2023-24                    \$185.29**

**LANDSCAPING AND LIGHTING MAINTENANCE DISTRICT NO. 89-1 CONSOLIDATED  
FISCAL YEAR 2023-24  
ANNUAL BUDGET  
STREET LIGHTING ZONE 55**

<b>Maintenance Improvement</b>	<b>Projected Annual Cost</b>	<b>No. of acre(s)</b>	<b>Cost Per acre</b>
Streetlights	\$292.69	3.94	\$74.29
<b>Total Maintenance Improvement Costs</b>	<b>\$292.69</b>	<b>Cost Per acre</b>	<b>\$74.29</b>

<b>Incidental</b>	<b>Projected Annual Cost</b>	<b>No. of acre(s)</b>	<b>Cost Per acre</b>
Administrative Costs	\$526.84	3.94	\$133.72
Contingency	\$0.00	3.94	\$0.00
Maintained Positive Fund Balance	\$263.42	3.94	\$66.86
<b>Total Incidental Costs</b>	<b>\$790.26</b>	<b>Cost Per acre</b>	<b>\$200.57</b>

**Total Projected Costs                    \$1,082.95                    Cost Per acre                    \$274.86**

**Maximum Annual Assessment FY 2023-24                    \$1,022.18**  
**Maximum Per acre Annual Assessment FY 2023-24                    \$259.41**

**Projected Annual Assessment FY 2023-24                    \$1,022.18**  
**Projected Per acre Annual Assessment FY 2023-24                    \$259.41**

**LANDSCAPING AND LIGHTING MAINTENANCE DISTRICT NO. 89-1 CONSOLIDATED  
FISCAL YEAR 2023-24  
ANNUAL BUDGET  
STREET LIGHTING ZONE 56**

<b>Maintenance Improvement</b>	<b>Projected Annual Cost</b>	<b>No. of acre(s)</b>	<b>Cost Per acre</b>
Streetlights	\$175.61	57.50	\$3.05
<b>Total Maintenance Improvement Costs</b>	<b>\$175.61</b>	<b>Cost Per acre</b>	<b>\$3.05</b>
<b>Incidental</b>	<b>Projected Annual Cost</b>	<b>No. of acre(s)</b>	<b>Cost Per acre</b>
Administrative Costs	\$58.54	57.50	\$1.02
Contingency	\$0.00	57.50	\$0.00
Maintained Positive Fund Balance	\$87.81	57.50	\$1.53
<b>Total Incidental Costs</b>	<b>\$146.34</b>	<b>Cost Per acre</b>	<b>\$2.55</b>
<b>Total Projected Costs</b>	<b>\$321.96</b>	<b>Cost Per acre</b>	<b>\$5.60</b>

**Maximum Annual Assessment FY 2023-24 \$254.06**  
**Maximum Per acre Annual Assessment FY 2023-24 \$4.41**

**Projected Annual Assessment FY 2023-24 \$254.06**  
**Projected Per acre Annual Assessment FY 2023-24 \$4.41**

**LANDSCAPING AND LIGHTING MAINTENANCE DISTRICT NO. 89-1 CONSOLIDATED  
FISCAL YEAR 2023-24  
ANNUAL BUDGET  
STREET LIGHTING ZONE 57**

<b>Maintenance Improvement</b>	<b>Projected Annual Cost</b>	<b>No. of acre(s)</b>	<b>Cost Per acre</b>
Streetlights	\$1,346.37	14.99	\$89.82
<b>Total Maintenance Improvement Costs</b>	<b>\$1,346.37</b>	<b>Cost Per acre</b>	<b>\$89.82</b>

<b>Incidental</b>	<b>Projected Annual Cost</b>	<b>No. of acre(s)</b>	<b>Cost Per acre</b>
Administrative Costs	\$175.61	14.99	\$11.72
Contingency	\$0.00	14.99	\$0.00
Maintained Positive Fund Balance	\$643.92	14.99	\$42.96
<b>Total Incidental Costs</b>	<b>\$819.53</b>	<b>Cost Per acre</b>	<b>\$54.67</b>

**Total Projected Costs                    \$2,165.90                    Cost Per acre                    \$144.49**

**Maximum Annual Assessment FY 2023-24                    \$1,724.53**  
**Maximum Per acre Annual Assessment FY 2023-24                    \$115.04**

**Projected Annual Assessment FY 2023-24                    \$1,724.53**  
**Projected Per acre Annual Assessment FY 2023-24                    \$115.04**

**LANDSCAPING AND LIGHTING MAINTENANCE DISTRICT NO. 89-1 CONSOLIDATED  
FISCAL YEAR 2023-24  
ANNUAL BUDGET  
STREET LIGHTING ZONE 58**

<b>Maintenance Improvement</b>	<b>Projected Annual Cost</b>	<b>No. of acre(s)</b>	<b>Cost Per acre</b>
Streetlights	\$1,170.76	167.49	\$6.99
<b>Total Maintenance Improvement Costs</b>	<b>\$1,170.76</b>	<b>Cost Per acre</b>	<b>\$6.99</b>

<b>Incidental</b>	<b>Projected Annual Cost</b>	<b>No. of acre(s)</b>	<b>Cost Per acre</b>
Administrative Costs	\$117.08	167.49	\$0.70
Contingency	\$0.00	167.49	\$0.00
Maintained Positive Fund Balance	\$468.30	167.49	\$2.80
<b>Total Incidental Costs</b>	<b>\$585.38</b>	<b>Cost Per acre</b>	<b>\$3.50</b>

**Total Projected Costs                    \$1,756.14                    Cost Per acre                    \$10.49**

**Maximum Annual Assessment FY 2023-24                    \$754.04**  
**Maximum Per acre Annual Assessment FY 2023-24                    \$4.50**

**Projected Annual Assessment FY 2023-24                    \$754.04**  
**Projected Per acre Annual Assessment FY 2023-24                    \$4.50**

Street Lighting Zone 58 is not yet maintained. Should that status remain the same prior to submission of fixed charges to the County of Riverside Auditor-Controller's Office, the assessment will not be submitted and therefore not collected.



**LANDSCAPING AND LIGHTING MAINTENANCE DISTRICT NO. 89-1 CONSOLIDATED  
FISCAL YEAR 2023-24  
ANNUAL BUDGET  
STREET LIGHTING ZONE 64**

<b>Maintenance Improvement</b>	<b>Projected Annual Cost</b>	<b>No. of acre(s)</b>	<b>Cost Per acre</b>
Streetlights	\$951.48	0.62	\$1,534.64
<b>Total Maintenance Improvement Costs</b>	<b>\$951.48</b>	<b>Cost Per acre</b>	<b>\$1,534.64</b>

<b>Incidental</b>	<b>Projected Annual Cost</b>	<b>No. of acre(s)</b>	<b>Cost Per acre</b>
Administrative Costs	\$175.61	0.62	\$283.25
Contingency		0.62	
Maintained Positive Fund Balance	\$292.69	0.62	\$472.08
<b>Total Incidental Costs</b>	<b>\$468.30</b>	<b>Cost Per acre</b>	<b>\$755.33</b>

**Total Projected Costs                    \$1,419.78                    Cost Per acre                    \$2,289.97**

**Maximum Annual Assessment FY 2023-24                    \$1,419.78**  
**Maximum Per acre Annual Assessment FY 2023-24                    \$2,289.97**

**Projected Annual Assessment FY 2023-24                    \$1,419.78**  
**Projected Per acre Annual Assessment FY 2023-24                    \$2,289.97**



**LANDSCAPING AND LIGHTING MAINTENANCE DISTRICT NO. 89-1 CONSOLIDATED  
FISCAL YEAR 2023-24  
ANNUAL BUDGET  
STREET LIGHTING ZONE 65**

<b>Maintenance Improvement</b>	<b>Projected Annual Cost</b>	<b>No. of acre(s)</b>	<b>Cost Per acre</b>
Streetlights	\$1,053.68	11.50	\$91.62
<b>Total Maintenance Improvement Costs</b>	<b>\$1,053.68</b>	<b>Cost Per acre</b>	<b>\$91.62</b>

<b>Incidental</b>	<b>Projected Annual Cost</b>	<b>No. of acre(s)</b>	<b>Cost Per acre</b>
Administrative Costs	\$175.61	11.50	\$15.27
Contingency	\$0.00	11.50	\$0.00
Maintained Positive Fund Balance	\$878.07	11.50	\$76.35
<b>Total Incidental Costs</b>	<b>\$1,053.68</b>	<b>Cost Per acre</b>	<b>\$91.62</b>

**Total Projected Costs                    \$2,107.37                    Cost Per acre                    \$183.25**

**Maximum Annual Assessment FY 2023-24                    \$2,095.37**  
**Maximum Per acre Annual Assessment FY 2023-24                    \$182.21**

**Projected Annual Assessment FY 2023-24                    \$2,095.37**  
**Projected Per acre Annual Assessment FY 2023-24                    \$182.21**

**LANDSCAPING AND LIGHTING MAINTENANCE DISTRICT NO. 89-1 CONSOLIDATED  
FISCAL YEAR 2023-24  
ANNUAL BUDGET  
STREET LIGHTING ZONE 66**

<b>Maintenance Improvement</b>	<b>Projected Annual Cost</b>	<b>No. of acre(s)</b>	<b>Cost Per acre</b>
Streetlights	\$585.38	2.01	\$291.23
<b>Total Maintenance Improvement Costs</b>	<b>\$585.38</b>	<b>Cost Per acre</b>	<b>\$291.23</b>

<b>Incidental</b>	<b>Projected Annual Cost</b>	<b>No. of acre(s)</b>	<b>Cost Per acre</b>
Administrative Costs	\$146.34	2.01	\$72.81
Contingency	\$0.00	2.01	\$0.00
Maintained Positive Fund Balance	\$351.23	2.01	\$174.74
<b>Total Incidental Costs</b>	<b>\$497.57</b>	<b>Cost Per acre</b>	<b>\$247.55</b>

**Total Projected Costs                    \$1,082.95                    Cost Per acre                    \$538.78**

**Maximum Annual Assessment FY 2023-24                    \$1,063.25**  
**Maximum Per acre Annual Assessment FY 2023-24                    \$528.98**

**Projected Annual Assessment FY 2023-24                    \$1,063.25**  
**Projected Per acre Annual Assessment FY 2023-24                    \$528.98**

**LANDSCAPING AND LIGHTING MAINTENANCE DISTRICT NO. 89-1 CONSOLIDATED  
FISCAL YEAR 2023-24  
ANNUAL BUDGET  
STREET LIGHTING ZONE 67**

<b>Maintenance Improvement</b>	<b>Projected Annual Cost</b>	<b>No. of acre(s)</b>	<b>Cost Per acre</b>
Streetlights	\$1,112.22	7.38	\$150.71
<b>Total Maintenance Improvement Costs</b>	<b>\$1,112.22</b>	<b>Cost Per acre</b>	<b>\$150.71</b>

<b>Incidental</b>	<b>Projected Annual Cost</b>	<b>No. of acre(s)</b>	<b>Cost Per acre</b>
Administrative Costs	\$468.30	7.38	\$63.46
Contingency	\$0.00	7.38	\$0.00
Maintained Positive Fund Balance	\$1,112.22	7.38	\$150.71
<b>Total Incidental Costs</b>	<b>\$1,580.52</b>	<b>Cost Per acre</b>	<b>\$214.16</b>

**Total Projected Costs                    \$2,692.74                    Cost Per acre                    \$364.87**

**Maximum Annual Assessment FY 2023-24                    \$2,671.09**  
**Maximum Per acre Annual Assessment FY 2023-24                    \$361.92**

**Projected Annual Assessment FY 2023-24                    \$2,671.09**  
**Projected Per acre Annual Assessment FY 2023-24                    \$361.92**

**LANDSCAPING AND LIGHTING MAINTENANCE DISTRICT NO. 89-1 CONSOLIDATED  
FISCAL YEAR 2023-24  
ANNUAL BUDGET  
STREET LIGHTING ZONE 68**

<b>Maintenance Improvement</b>	<b>Projected Annual Cost</b>	<b>No. of acre(s)</b>	<b>Cost Per acre</b>
Streetlights	\$468.30	423.94	\$1.10
<b>Total Maintenance Improvement Costs</b>	<b>\$468.30</b>	<b>Cost Per acre</b>	<b>\$1.10</b>

<b>Incidental</b>	<b>Projected Annual Cost</b>	<b>No. of acre(s)</b>	<b>Cost Per acre</b>
Administrative Costs	\$321.96	423.94	\$0.76
Contingency	\$0.00	423.94	\$0.00
Maintained Positive Fund Balance	\$585.38	423.94	\$1.38
<b>Total Incidental Costs</b>	<b>\$907.34</b>	<b>Cost Per acre</b>	<b>\$2.14</b>

**Total Projected Costs                    \$1,375.64                    Cost Per acre                    \$3.24**

**Maximum Annual Assessment FY 2023-24                    \$1,356.76**  
**Maximum Per acre Annual Assessment FY 2023-24                    \$3.20**

**Projected Annual Assessment FY 2023-24                    \$1,356.76**  
**Projected Per acre Annual Assessment FY 2023-24                    \$3.20**

Street Lighting Zone 68 is not yet maintained. Should that status remain the same prior to submission of fixed charges to the County of Riverside Auditor-Controller's Office, the assessment will not be submitted and therefore not collected.

**LANDSCAPING AND LIGHTING MAINTENANCE DISTRICT NO. 89-1 CONSOLIDATED  
FISCAL YEAR 2023-24  
ANNUAL BUDGET  
STREET LIGHTING ZONE 72**

<b>Maintenance Improvement</b>	<b>Projected Annual Cost</b>	<b>No. of acre(s)</b>	<b>Cost Per acre</b>
Streetlights	\$351.23	3.50	\$100.35
<b>Total Maintenance Improvement Costs</b>	<b>\$351.23</b>	<b>Cost Per acre</b>	<b>\$100.35</b>

<b>Incidental</b>	<b>Projected Annual Cost</b>	<b>No. of acre(s)</b>	<b>Cost Per acre</b>
Administrative Costs	\$117.08	3.50	\$33.45
Contingency	\$0.00	3.50	\$0.00
Maintained Positive Fund Balance	\$175.61	3.50	\$50.18
<b>Total Incidental Costs</b>	<b>\$292.69</b>	<b>Cost Per acre</b>	<b>\$83.63</b>
<b>Total Projected Costs</b>	<b>\$643.92</b>	<b>Cost Per acre</b>	<b>\$183.98</b>

**Maximum Annual Assessment FY 2023-24                    \$534.28**  
**Maximum Per acre Annual Assessment FY 2023-24            \$152.62**

**Projected Annual Assessment FY 2023-24                    \$534.28**  
**Projected Per acre Annual Assessment FY 2023-24            \$152.62**

Street Lighting Zone 72 is not yet maintained. Should that status remain the same prior to submission of fixed charges to the County of Riverside Auditor-Controller's Office, the assessment will not be submitted and therefore not collected.

**LANDSCAPING AND LIGHTING MAINTENANCE DISTRICT NO. 89-1 CONSOLIDATED  
FISCAL YEAR 2023-24  
ANNUAL BUDGET  
STREET LIGHTING ZONE 74**

	Projected Annual Cost	No. of acre(s)	Cost Per acre
<b>Maintenance Improvement</b>			
Streetlights	\$175.61	1	\$175.61
<b>Total Maintenance Improvement Costs</b>	<b>\$175.61</b>	<b>Cost Per acre</b>	<b>\$175.61</b>
<b>Incidental</b>			
Administrative Costs	\$117.08	1	\$117.08
Contingency	\$0.00	1	\$0.00
Maintained Positive Fund Balance	\$263.42	1	\$263.42
<b>Total Incidental Costs</b>	<b>\$380.50</b>	<b>Cost Per acre</b>	<b>\$380.50</b>
<b>Total Projected Costs</b>	<b>\$556.11</b>	<b>Cost Per acre</b>	<b>\$556.11</b>

**Maximum Annual Assessment FY 2023-24           \$534.25**  
**Maximum Per acre Annual Assessment FY 2023-24   \$534.25**

**Projected Annual Assessment FY 2023-24           \$534.25**  
**Projected Per acre Annual Assessment FY 2023-24   \$534.25**

**LANDSCAPING AND LIGHTING MAINTENANCE DISTRICT NO. 89-1 CONSOLIDATED  
FISCAL YEAR 2023-24  
ANNUAL BUDGET  
STREET LIGHTING ZONE 75**

<b>Maintenance Improvement</b>	<b>Projected Annual Cost</b>	<b>No. of acre(s)</b>	<b>Cost Per acre</b>
Streetlights	\$292.69	3.97	\$73.73
<b>Total Maintenance Improvement Costs</b>	<b>\$292.69</b>	<b>Cost Per acre</b>	<b>\$73.73</b>

<b>Incidental</b>	<b>Projected Annual Cost</b>	<b>No. of acre(s)</b>	<b>Cost Per acre</b>
Administrative Costs	\$117.08	3.97	\$29.49
Contingency	\$0.00	3.97	\$0.00
Maintained Positive Fund Balance	\$146.34	3.97	\$36.86
<b>Total Incidental Costs</b>	<b>\$263.42</b>	<b>Cost Per acre</b>	<b>\$66.35</b>

**Total Projected Costs                    \$556.11                    Cost Per acre                    \$140.08**

**Maximum Annual Assessment FY 2023-24                    \$534.19**  
**Maximum Per acre Annual Assessment FY 2023-24                    \$134.56**

**Projected Annual Assessment FY 2023-24                    \$534.19**  
**Projected Per acre Annual Assessment FY 2023-24                    \$134.56**

**LANDSCAPING AND LIGHTING MAINTENANCE DISTRICT NO. 89-1 CONSOLIDATED  
FISCAL YEAR 2023-24  
ANNUAL BUDGET  
STREET LIGHTING ZONE 76**

	<b>Projected Annual Cost</b>	<b>No. of acre(s)</b>	<b>Cost Per acre</b>
<b>Maintenance Improvement</b>			
Streetlights	\$292.69	0.97	\$301.74
<b>Total Maintenance Improvement Costs</b>	<b>\$292.69</b>	<b>Cost Per acre</b>	<b>\$301.74</b>
<b>Incidental</b>			
Administrative Costs	\$117.08	0.97	\$120.70
Contingency	\$0.00	0.97	\$0.00
Maintained Positive Fund Balance	\$146.34	0.97	\$150.87
<b>Total Incidental Costs</b>	<b>\$263.42</b>	<b>Cost Per acre</b>	<b>\$271.57</b>
<b>Total Projected Costs</b>	<b>\$556.11</b>	<b>Cost Per acre</b>	<b>\$573.31</b>

**Maximum Annual Assessment FY 2023-24**      **\$503.12**  
**Maximum Per acre Annual Assessment FY 2023-24**      **\$518.69**

**Projected Annual Assessment FY 2023-24**      **\$503.12**  
**Projected Per acre Annual Assessment FY 2023-24**      **\$518.69**



**LANDSCAPING AND LIGHTING MAINTENANCE DISTRICT NO. 89-1 CONSOLIDATED  
FISCAL YEAR 2023-24  
ANNUAL BUDGET  
STREET LIGHTING ZONE 78**

<b>Maintenance Improvement</b>	<b>Projected Annual Cost</b>	<b>No. of acre(s)</b>	<b>Cost Per acre</b>
Streetlights	\$1,053.68	12.19	\$86.44
<b>Total Maintenance Improvement Costs</b>	<b>\$1,053.68</b>	<b>Cost Per acre</b>	<b>\$86.44</b>

<b>Incidental</b>	<b>Projected Annual Cost</b>	<b>No. of acre(s)</b>	<b>Cost Per acre</b>
Administrative Costs	\$409.77	12.19	\$33.61
Contingency	\$0.00	12.19	\$0.00
Maintained Positive Fund Balance	\$643.92	12.19	\$52.82
<b>Total Incidental Costs</b>	<b>\$1,053.68</b>	<b>Cost Per acre</b>	<b>\$86.44</b>

**Total Projected Costs                    \$2,107.37                    Cost Per acre                    \$172.88**

**Maximum Annual Assessment FY 2023-24                    \$2,069.11**  
**Maximum Per acre Annual Assessment FY 2023-24                    \$169.75**

**Projected Annual Assessment FY 2023-24                    \$2,069.11**  
**Projected Per acre Annual Assessment FY 2023-24                    \$169.75**

**LANDSCAPING AND LIGHTING MAINTENANCE DISTRICT NO. 89-1 CONSOLIDATED  
FISCAL YEAR 2023-24  
ANNUAL BUDGET  
STREET LIGHTING ZONE 81**

<b>Maintenance Improvement</b>	<b>Projected Annual Cost</b>	<b>No. of acre(s)</b>	<b>Cost Per acre</b>
Streetlights	\$585.38	3.49	\$167.73
<b>Total Maintenance Improvement Costs</b>	<b>\$585.38</b>	<b>Cost Per acre</b>	<b>\$167.73</b>

<b>Incidental</b>	<b>Projected Annual Cost</b>	<b>No. of acre(s)</b>	<b>Cost Per acre</b>
Administrative Costs	\$292.69	3.49	\$83.87
Contingency	\$0.00	3.49	\$0.00
Maintained Positive Fund Balance	\$643.92	3.49	\$184.50
<b>Total Incidental Costs</b>	<b>\$936.61</b>	<b>Cost Per acre</b>	<b>\$268.37</b>

**Total Projected Costs                    \$1,521.99                    Cost Per acre                    \$436.10**

**Maximum Annual Assessment FY 2023-24                    \$1,474.27**  
**Maximum Per acre Annual Assessment FY 2023-24                    \$422.42**

**Projected Annual Assessment FY 2023-24                    \$1,474.27**  
**Projected Per acre Annual Assessment FY 2023-24                    \$422.42**

**LANDSCAPING AND LIGHTING MAINTENANCE DISTRICT NO. 89-1 CONSOLIDATED  
FISCAL YEAR 2023-24  
ANNUAL BUDGET  
STREET LIGHTING ZONE 82**

<b>Maintenance Improvement</b>	<b>Projected Annual Cost</b>	<b>No. of acre(s)</b>	<b>Cost Per acre</b>
Streetlights	\$409.77	1.55	\$264.36
<b>Total Maintenance Improvement Costs</b>	<b>\$409.77</b>	<b>Cost Per acre</b>	<b>\$264.36</b>

<b>Incidental</b>	<b>Projected Annual Cost</b>	<b>No. of acre(s)</b>	<b>Cost Per acre</b>
Administrative Costs	\$234.15	1.55	\$151.07
Contingency	\$0.00	1.55	\$0.00
Maintained Positive Fund Balance	\$380.50	1.55	\$245.48
<b>Total Incidental Costs</b>	<b>\$614.65</b>	<b>Cost Per acre</b>	<b>\$396.55</b>

**Total Projected Costs                    \$1,024.41                    Cost Per acre                    \$660.91**

**Maximum Annual Assessment FY 2023-24                    \$1,008.61**  
**Maximum Per acre Annual Assessment FY 2023-24                    \$650.71**

**Projected Annual Assessment FY 2023-24                    \$1,008.61**  
**Projected Per acre Annual Assessment FY 2023-24                    \$650.71**

**LANDSCAPING AND LIGHTING MAINTENANCE DISTRICT NO. 89-1 CONSOLIDATED  
FISCAL YEAR 2023-24  
ANNUAL BUDGET  
STREET LIGHTING ZONE 85**

<b>Maintenance Improvement</b>	<b>Projected Annual Cost</b>	<b>No. of acre(s)</b>	<b>Cost Per acre</b>
Streetlights	\$526.84	5.58	\$94.42
<b>Total Maintenance Improvement Costs</b>	<b>\$526.84</b>	<b>Cost Per acre</b>	<b>\$94.42</b>

<b>Incidental</b>	<b>Projected Annual Cost</b>	<b>No. of acre(s)</b>	<b>Cost Per acre</b>
Administrative Costs	\$175.61	5.58	\$31.47
Contingency	\$0.00	5.58	\$0.00
Maintained Positive Fund Balance	\$351.23	5.58	\$62.94
<b>Total Incidental Costs</b>	<b>\$526.84</b>	<b>Cost Per acre</b>	<b>\$94.42</b>

**Total Projected Costs                    \$1,053.68                    Cost Per acre                    \$188.83**

**Maximum Annual Assessment FY 2023-24                    \$1,047.50**  
**Maximum Per acre Annual Assessment FY 2023-24                    \$187.72**

**Projected Annual Assessment FY 2023-24                    \$1,047.50**  
**Projected Per acre Annual Assessment FY 2023-24                    \$187.72**

**LANDSCAPING AND LIGHTING MAINTENANCE DISTRICT NO. 89-1 CONSOLIDATED  
FISCAL YEAR 2023-24  
ANNUAL BUDGET  
STREET LIGHTING ZONE 89**

<b>Maintenance Improvement</b>	<b>Projected Annual Cost</b>	<b>No. of acre(s)</b>	<b>Cost Per acre</b>
Streetlights	\$292.69	15.79	\$18.54
<b>Total Maintenance Improvement Costs</b>	<b>\$292.69</b>	<b>Cost Per acre</b>	<b>\$18.54</b>

<b>Incidental</b>	<b>Projected Annual Cost</b>	<b>No. of acre(s)</b>	<b>Cost Per acre</b>
Administrative Costs	\$117.08	15.79	\$7.41
Contingency	\$0.00	15.79	\$0.00
Maintained Positive Fund Balance	\$146.34	15.79	\$9.27
<b>Total Incidental Costs</b>	<b>\$263.42</b>	<b>Cost Per acre</b>	<b>\$16.68</b>

**Total Projected Costs                      \$556.11                      Cost Per acre                      \$35.22**

**Maximum Annual Assessment FY 2023-24                      \$496.10**  
**Maximum Per acre Annual Assessment FY 2023-24                      \$31.42**

**Projected Annual Assessment FY 2023-24                      \$496.10**  
**Projected Per acre Annual Assessment FY 2023-24                      \$31.42**

**LANDSCAPING AND LIGHTING MAINTENANCE DISTRICT NO. 89-1 CONSOLIDATED  
FISCAL YEAR 2023-24  
ANNUAL BUDGET  
STREET LIGHTING ZONE 95**

<b>Maintenance Improvement</b>	<b>Projected Annual Cost</b>	<b>No. of acre(s)</b>	<b>Cost Per acre</b>
Streetlights	\$234.15	1.82	\$128.65
<b>Total Maintenance Improvement Costs</b>	<b>\$234.15</b>	<b>Cost Per acre</b>	<b>\$128.65</b>

<b>Incidental</b>	<b>Projected Annual Cost</b>	<b>No. of acre(s)</b>	<b>Cost Per acre</b>
Administrative Costs	\$117.08	1.82	\$64.33
Contingency	\$0.00	1.82	\$0.00
Maintained Positive Fund Balance	\$175.61	1.82	\$96.49
<b>Total Incidental Costs</b>	<b>\$292.69</b>	<b>Cost Per acre</b>	<b>\$160.82</b>

**Total Projected Costs                    \$526.84                    Cost Per acre                    \$289.47**

**Maximum Annual Assessment FY 2023-24                    \$513.45**  
**Maximum Per acre Annual Assessment FY 2023-24                    \$282.09**

**Projected Annual Assessment FY 2023-24                    \$513.45**  
**Projected Per acre Annual Assessment FY 2023-24                    \$282.09**

**LANDSCAPING AND LIGHTING MAINTENANCE DISTRICT NO. 89-1 CONSOLIDATED  
FISCAL YEAR 2023-24  
ANNUAL BUDGET  
STREET LIGHTING ZONE 97**

<b>Maintenance Improvement</b>	<b>Projected Annual Cost</b>	<b>No. of acre(s)</b>	<b>Cost Per acre</b>
Streetlights	\$351.23	1.79	\$196.22
<b>Total Maintenance Improvement Costs</b>	<b>\$351.23</b>	<b>Cost Per acre</b>	<b>\$196.22</b>

<b>Incidental</b>	<b>Projected Annual Cost</b>	<b>No. of acre(s)</b>	<b>Cost Per acre</b>
Administrative Costs	\$117.08	1.79	\$65.41
Contingency	\$0.00	1.79	\$0.00
Maintained Positive Fund Balance	\$175.61	1.79	\$98.11
<b>Total Incidental Costs</b>	<b>\$292.69</b>	<b>Cost Per acre</b>	<b>\$163.51</b>

**Total Projected Costs                    \$643.92                    Cost Per acre                    \$359.73**

**Maximum Annual Assessment FY 2023-24                    \$493.76  
Maximum Per acre Annual Assessment FY 2023-24                    \$275.83**

**Projected Annual Assessment FY 2023-24                    \$493.76  
Projected Per acre Annual Assessment FY 2023-24                    \$275.83**

**LANDSCAPING AND LIGHTING MAINTENANCE DISTRICT NO. 89-1 CONSOLIDATED  
FISCAL YEAR 2023-24  
ANNUAL BUDGET  
STREET LIGHTING ZONE 99**

<b>Maintenance Improvement</b>	<b>Projected Annual Cost</b>	<b>No. of acre(s)</b>	<b>Cost Per acre</b>
Streetlights	\$643.92	10.76	\$59.84
<b>Total Maintenance Improvement Costs</b>	<b>\$643.92</b>	<b>Cost Per acre</b>	<b>\$59.84</b>

<b>Incidental</b>	<b>Projected Annual Cost</b>	<b>No. of acre(s)</b>	<b>Cost Per acre</b>
Administrative Costs	\$175.61	10.76	\$16.32
Contingency	\$0.00	10.76	\$0.00
Maintained Positive Fund Balance	\$292.69	10.76	\$27.20
<b>Total Incidental Costs</b>	<b>\$468.30</b>	<b>Cost Per acre</b>	<b>\$43.52</b>

**Total Projected Costs                    \$1,112.22                    Cost Per acre                    \$103.37**

**Maximum Annual Assessment FY 2023-24                    \$987.20**  
**Maximum Per acre Annual Assessment FY 2023-24                    \$91.72**

**Projected Annual Assessment FY 2023-24                    \$987.20**  
**Projected Per acre Annual Assessment FY 2023-24                    \$91.72**

Street Lighting Zone 99 is not yet maintained. Should that status remain the same prior to submission of fixed charges to the County of Riverside Auditor-Controller's Office, the assessment will not be submitted and therefore not collected.



**LANDSCAPING AND LIGHTING MAINTENANCE DISTRICT NO. 89-1 CONSOLIDATED  
FISCAL YEAR 2023-24  
ANNUAL BUDGET  
STREET LIGHTING ZONE 101**

<b>Maintenance Improvement</b>	<b>Projected Annual Cost</b>	<b>No. of acre(s)</b>	<b>Cost Per acre</b>
Streetlights	\$526.84	0.68	\$774.77
<b>Total Maintenance Improvement Costs</b>	<b>\$526.84</b>	<b>Cost Per acre</b>	<b>\$774.77</b>

<b>Incidental</b>	<b>Projected Annual Cost</b>	<b>No. of acre(s)</b>	<b>Cost Per acre</b>
Administrative Costs	\$234.15	0.68	\$344.34
Contingency	\$0.00	0.68	\$0.00
Maintained Positive Fund Balance	\$263.42	0.68	\$387.38
<b>Total Incidental Costs</b>	<b>\$497.57</b>	<b>Cost Per acre</b>	<b>\$731.72</b>

**Total Projected Costs                    \$1,024.41                    Cost Per acre                    \$1,506.49**

**Maximum Annual Assessment FY 2023-24                    \$889.46**  
**Maximum Per acre Annual Assessment FY 2023-24                    \$1,308.03**

**Projected Annual Assessment FY 2023-24                    \$889.46**  
**Projected Per acre Annual Assessment FY 2023-24                    \$1,308.03**

**LANDSCAPING AND LIGHTING MAINTENANCE DISTRICT NO. 89-1 CONSOLIDATED  
FISCAL YEAR 2023-24  
ANNUAL BUDGET  
STREET LIGHTING ZONE 103**

<b>Maintenance Improvement</b>	<b>Projected Annual Cost</b>	<b>No. of acre(s)</b>	<b>Cost Per acre</b>
Streetlights	\$760.99	4.12	\$184.71
<b>Total Maintenance Improvement Costs</b>	<b>\$760.99</b>	<b>Cost Per acre</b>	<b>\$184.71</b>

<b>Incidental</b>	<b>Projected Annual Cost</b>	<b>No. of acre(s)</b>	<b>Cost Per acre</b>
Administrative Costs	\$409.77	4.12	\$99.46
Contingency	\$0.00	4.12	\$0.00
Maintained Positive Fund Balance	\$878.07	4.12	\$213.12
<b>Total Incidental Costs</b>	<b>\$1,287.83</b>	<b>Cost Per acre</b>	<b>\$312.58</b>

**Total Projected Costs                    \$2,048.83                    Cost Per acre                    \$497.29**

**Maximum Annual Assessment FY 2023-24                    \$1,945.79**  
**Maximum Per acre Annual Assessment FY 2023-24                    \$472.27**

**Projected Annual Assessment FY 2023-24                    \$1,945.79**  
**Projected Per acre Annual Assessment FY 2023-24                    \$472.28**

**LANDSCAPING AND LIGHTING MAINTENANCE DISTRICT NO. 89-1 CONSOLIDATED  
FISCAL YEAR 2023-24  
ANNUAL BUDGET  
STREET LIGHTING ZONE 104**

<b>Maintenance Improvement</b>	<b>Projected Annual Cost</b>	<b>No. of acre(s)</b>	<b>Cost Per acre</b>
Streetlights	\$526.84	13.83	\$38.09
<b>Total Maintenance Improvement Costs</b>	<b>\$526.84</b>	<b>Cost Per acre</b>	<b>\$38.09</b>

<b>Incidental</b>	<b>Projected Annual Cost</b>	<b>No. of acre(s)</b>	<b>Cost Per acre</b>
Administrative Costs	\$234.15	13.83	\$16.93
Contingency	\$0.00	13.83	\$0.00
Maintained Positive Fund Balance	\$234.15	13.83	\$16.93
<b>Total Incidental Costs</b>	<b>\$468.30</b>	<b>Cost Per acre</b>	<b>\$33.86</b>
<b>Total Projected Costs</b>	<b>\$995.14</b>	<b>Cost Per acre</b>	<b>\$71.96</b>

**Maximum Annual Assessment FY 2023-24                    \$967.79**  
**Maximum Per acre Annual Assessment FY 2023-24                \$69.98**

**Projected Annual Assessment FY 2023-24                        \$967.79**  
**Projected Per acre Annual Assessment FY 2023-24                \$69.98**

Street Lighting Zone 104 is not yet maintained. Should that status remain the same prior to submission of fixed charges to the County of Riverside Auditor-Controller's Office, the assessment will not be submitted and therefore not collected.

**LANDSCAPING AND LIGHTING MAINTENANCE DISTRICT NO. 89-1 CONSOLIDATED  
FISCAL YEAR 2023-24  
ANNUAL BUDGET  
STREET LIGHTING ZONE 107**

<b>Maintenance Improvement</b>	<b>Projected Annual Cost</b>	<b>No. of parcel(s)</b>	<b>Cost Per parcel</b>
Streetlights	\$702.46	19.00	\$36.97
<b>Total Maintenance Improvement Costs</b>	<b>\$702.46</b>	<b>Cost Per parcel</b>	<b>\$36.97</b>

<b>Incidental</b>	<b>Projected Annual Cost</b>	<b>No. of parcel(s)</b>	<b>Cost Per parcel</b>
Administrative Costs	\$292.69	19.00	\$15.40
Contingency	\$0.00	19.00	\$0.00
Maintained Positive Fund Balance	\$351.23	19.00	\$18.49
<b>Total Incidental Costs</b>	<b>\$643.92</b>	<b>Cost Per parcel</b>	<b>\$33.89</b>

**Total Projected Costs                    \$1,346.37                    Cost Per parcel                    \$70.86**

**Maximum Annual Assessment FY 2023-24                    \$1,310.99**  
**Maximum Per parcel Annual Assessment FY 2023-24                    \$68.99**

**Projected Annual Assessment FY 2023-24                    \$1,310.99**  
**Projected Per parcel Annual Assessment FY 2023-24                    \$68.99**

Street Lighting Zone 107 is not yet maintained. Should that status remain the same prior to submission of fixed charges to the County of Riverside Auditor-Controller's Office, the assessment will not be submitted and therefore not collected.

**LANDSCAPING AND LIGHTING MAINTENANCE DISTRICT NO. 89-1 CONSOLIDATED  
FISCAL YEAR 2023-24  
ANNUAL BUDGET  
STREET LIGHTING ZONE 108**

<b>Maintenance Improvement</b>	<b>Projected Annual Cost</b>	<b>No. of parcel(s)</b>	<b>Cost Per parcel</b>
Streetlights	\$169.76	1.00	\$169.76
<b>Total Maintenance Improvement Costs</b>	<b>\$169.76</b>	<b>Cost Per parcel</b>	<b>\$169.76</b>

<b>Incidental</b>	<b>Projected Annual Cost</b>	<b>No. of parcel(s)</b>	<b>Cost Per parcel</b>
Administrative Costs	\$87.81	1.00	\$87.81
Contingency	\$0.00	1.00	\$0.00
Maintained Positive Fund Balance	\$0.00	1.00	\$0.00
<b>Total Incidental Costs</b>	<b>\$87.81</b>	<b>Cost Per parcel</b>	<b>\$87.81</b>

**Total Projected Costs                    \$257.57                    Cost Per parcel                    \$257.57**

**Maximum Annual Assessment FY 2023-24                    \$244.81**  
**Maximum Per parcel Annual Assessment FY 2023-24                    \$244.81**

**Projected Annual Assessment FY 2023-24                    \$244.81**  
**Projected Per parcel Annual Assessment FY 2023-24                    \$244.81**

**LANDSCAPING AND LIGHTING MAINTENANCE DISTRICT NO. 89-1 CONSOLIDATED  
FISCAL YEAR 2023-24  
ANNUAL BUDGET  
STREET LIGHTING ZONE 109**

<b>Maintenance Improvement</b>	<b>Projected Annual Cost</b>	<b>No. of parcel(s)</b>	<b>Cost Per parcel</b>
Streetlights	\$468.30	1.00	\$468.30
<b>Total Maintenance Improvement Costs</b>	<b>\$468.30</b>	<b>Cost Per parcel</b>	<b>\$468.30</b>

<b>Incidental</b>	<b>Projected Annual Cost</b>	<b>No. of parcel(s)</b>	<b>Cost Per parcel</b>
Administrative Costs	\$58.54	1.00	\$58.54
Contingency	\$0.00	1.00	\$0.00
Maintained Positive Fund Balance	\$0.00	1.00	\$0.00
<b>Total Incidental Costs</b>	<b>\$58.54</b>	<b>Cost Per parcel</b>	<b>\$58.54</b>

**Total Projected Costs                    \$526.84                    Cost Per parcel                    \$526.84**

**Maximum Annual Assessment FY 2023-24                    \$480.06**  
**Maximum Per parcel Annual Assessment FY 2023-24                    \$480.06**

**Projected Annual Assessment FY 2023-24                    \$480.06**  
**Projected Per parcel Annual Assessment FY 2023-24                    \$480.06**

**LANDSCAPING AND LIGHTING MAINTENANCE DISTRICT NO. 89-1 CONSOLIDATED  
FISCAL YEAR 2023-24  
ANNUAL BUDGET  
STREET LIGHTING ZONE 110**

<b>Maintenance Improvement</b>	<b>Projected Annual Cost</b>	<b>No. of parcel(s)</b>	<b>Cost Per parcel</b>
Streetlights	\$936.61	1.00	\$936.61
<b>Total Maintenance Improvement Costs</b>	<b>\$936.61</b>	<b>Cost Per parcel</b>	<b>\$936.61</b>

<b>Incidental</b>	<b>Projected Annual Cost</b>	<b>No. of parcel(s)</b>	<b>Cost Per parcel</b>
Administrative Costs	\$58.54	1.00	\$58.54
Contingency	\$0.00	1.00	\$0.00
Maintained Positive Fund Balance	\$468.30	1.00	\$468.30
<b>Total Incidental Costs</b>	<b>\$526.84</b>	<b>Cost Per parcel</b>	<b>\$526.84</b>

**Total Projected Costs                    \$1,463.45                    Cost Per parcel                    \$1,463.45**

**Maximum Annual Assessment FY 2023-24                    \$1,023.16**  
**Maximum Per parcel Annual Assessment FY 2023-24                    \$1,023.16**

**Projected Annual Assessment FY 2023-24                    \$1,023.16**  
**Projected Per parcel Annual Assessment FY 2023-24                    \$1,023.16**

Street Lighting Zone 110 is not yet maintained. Should that status remain the same prior to submission of fixed charges to the County of Riverside Auditor-Controller's Office, the assessment will not be submitted and therefore not collected.

**LANDSCAPING AND LIGHTING MAINTENANCE DISTRICT NO. 89-1 CONSOLIDATED  
FISCAL YEAR 2023-24  
ANNUAL BUDGET  
STREET LIGHTING ZONE 113**

<b>Maintenance Improvement</b>	<b>Projected Annual Cost</b>	<b>No. of parcel(s)</b>	<b>Cost Per parcel</b>
Streetlights	\$840.19	3	\$280.06
<b>Total Maintenance Improvement Costs</b>	<b>\$840.19</b>	<b>Cost Per parcel</b>	<b>\$280.06</b>

<b>Incidental</b>	<b>Projected Annual Cost</b>	<b>No. of parcel(s)</b>	<b>Cost Per parcel</b>
Administrative Costs	\$84.02	3	\$28.01
Contingency	\$42.01	3	\$14.00
<b>Total Incidental Costs</b>	<b>\$126.03</b>	<b>Cost Per parcel</b>	<b>\$42.01</b>

**Total Projected Costs                    \$966.22                    Cost Per parcel                    \$322.07**

**Maximum Annual Assessment FY 2023-24                    \$966.21**  
**Maximum Per parcel Annual Assessment FY 2023-24                    \$322.06**

**Projected Annual Assessment FY 2023-24                    \$966.21**  
**Projected Per parcel Annual Assessment FY 2023-24                    \$322.06**



**LANDSCAPING AND LIGHTING MAINTENANCE DISTRICT NO. 89-1 CONSOLIDATED  
FISCAL YEAR 2023-24  
ANNUAL BUDGET  
STREET LIGHTING ZONE 115**

<b>Maintenance Improvement</b>	<b>Projected Annual Cost</b>	<b>No. of parcel(s)</b>	<b>Cost Per parcel</b>
Streetlights	\$1,184.27	1	\$1,184.27
<b>Total Maintenance Improvement Costs</b>	<b>\$1,184.27</b>	<b>Cost Per parcel</b>	<b>\$1,184.27</b>

<b>Incidental</b>	<b>Projected Annual Cost</b>	<b>No. of parcel(s)</b>	<b>Cost Per parcel</b>
Administrative Costs	\$118.43	1	\$118.43
Contingency	\$59.22	1	\$59.22
<b>Total Incidental Costs</b>	<b>\$177.65</b>	<b>Cost Per parcel</b>	<b>\$177.65</b>

**Total Projected Costs                    \$1,361.91                    Cost Per parcel                    \$1,361.91**

**Maximum Annual Assessment FY 2023-24                    \$1,361.90**  
**Maximum Per parcel Annual Assessment FY 2023-24                    \$1,361.90**

**Projected Annual Assessment FY 2023-24                    \$1,361.90**  
**Projected Per parcel Annual Assessment FY 2023-24                    \$1,361.90**

**LANDSCAPING AND LIGHTING MAINTENANCE DISTRICT NO. 89-1 CONSOLIDATED  
FISCAL YEAR 2023-24  
ANNUAL BUDGET  
STREET LIGHTING ZONE 116**

<b>Maintenance Improvement</b>	<b>Projected Annual Cost</b>	<b>No. of parcel(s)</b>	<b>Cost Per parcel</b>
Streetlights	\$296.06	1	\$296.06
<b>Total Maintenance Improvement Costs</b>	<b>\$296.06</b>	<b>Cost Per parcel</b>	<b>\$296.06</b>

<b>Incidental</b>	<b>Projected Annual Cost</b>	<b>No. of parcel(s)</b>	<b>Cost Per parcel</b>
Administrative Costs	\$29.60	1	\$29.60
Contingency	\$14.82	1	\$14.82
<b>Total Incidental Costs</b>	<b>\$44.42</b>	<b>Cost Per parcel</b>	<b>\$44.42</b>

**Total Projected Costs                      \$340.48                      Cost Per parcel                      \$340.48**

**Maximum Annual Assessment FY 2023-24                      \$340.45**  
**Maximum Per parcel Annual Assessment FY 2023-24                      \$340.45**

**Projected Annual Assessment FY 2023-24                      \$340.45**  
**Projected Per parcel Annual Assessment FY 2023-24                      \$340.45**

**LANDSCAPING AND LIGHTING MAINTENANCE DISTRICT NO. 89-1 CONSOLIDATED  
FISCAL YEAR 2023-24  
ANNUAL BUDGET  
STREET LIGHTING ZONE 117**

<b>Maintenance Improvement</b>	<b>Projected Annual Cost</b>	<b>No. of parcel(s)</b>	<b>Cost Per parcel</b>
Streetlights	\$502.74	1	\$502.74
<b>Total Maintenance Improvement Costs</b>	<b>\$502.74</b>	<b>Cost Per parcel</b>	<b>\$502.74</b>

<b>Incidental</b>	<b>Projected Annual Cost</b>	<b>No. of parcel(s)</b>	<b>Cost Per parcel</b>
Administrative Costs	\$50.27	1	\$50.27
Contingency	\$25.14	1	\$25.14
<b>Total Incidental Costs</b>	<b>\$75.41</b>	<b>Cost Per parcel</b>	<b>\$75.41</b>

**Total Projected Costs                      \$578.15                      Cost Per parcel                      \$578.15**

**Maximum Annual Assessment FY 2023-24                      \$578.14**  
**Maximum Per parcel Annual Assessment FY 2023-24                      \$578.14**

**Projected Annual Assessment FY 2023-24                      \$578.14**  
**Projected Per parcel Annual Assessment FY 2023-24                      \$578.14**

**LANDSCAPING AND LIGHTING MAINTENANCE DISTRICT NO. 89-1 CONSOLIDATED  
FISCAL YEAR 2023-24  
ANNUAL BUDGET  
STREET LIGHTING ZONE 119**

<b>Maintenance Improvement</b>	<b>Projected Annual Cost</b>	<b>No. of parcel(s)</b>	<b>Cost Per parcel</b>
Streetlights	\$502.74	1	\$502.74
<b>Total Maintenance Improvement Costs</b>	<b>\$502.74</b>	<b>Cost Per parcel</b>	<b>\$502.74</b>

<b>Incidental</b>	<b>Projected Annual Cost</b>	<b>No. of parcel(s)</b>	<b>Cost Per parcel</b>
Administrative Costs	\$50.27	1	\$50.27
Contingency	\$25.14	1	\$25.14
<b>Total Incidental Costs</b>	<b>\$75.41</b>	<b>Cost Per parcel</b>	<b>\$75.41</b>

**Total Projected Costs                      \$578.15                      Cost Per parcel                      \$578.15**

**Maximum Annual Assessment FY 2023-24                      \$578.14**  
**Maximum Per parcel Annual Assessment FY 2023-24                      \$578.14**

**Projected Annual Assessment FY 2023-24                      \$578.14**  
**Projected Per parcel Annual Assessment FY 2023-24                      \$578.14**

**LANDSCAPING AND LIGHTING MAINTENANCE DISTRICT NO. 89-1 CONSOLIDATED  
FISCAL YEAR 2023-24  
ANNUAL BUDGET  
STREET LIGHTING ZONE 121**

<b>Maintenance Improvement</b>	<b>Projected Annual Cost</b>	<b>No. of acre(s)</b>	<b>Cost Per acre</b>
Streetlights	\$985.76	19.19	\$51.37
<b>Total Maintenance Improvement Costs</b>	<b>\$985.76</b>	<b>Cost Per acre</b>	<b>\$51.37</b>

<b>Incidental</b>	<b>Projected Annual Cost</b>	<b>No. of acre(s)</b>	<b>Cost Per acre</b>
Administrative Costs	\$225.06	19.19	\$11.73
Contingency	\$198.05	19.19	\$10.32
<b>Total Incidental Costs</b>	<b>\$423.11</b>	<b>Cost Per acre</b>	<b>\$22.05</b>

**Total Projected Costs                    \$1,408.87                    Cost Per acre                    \$73.42**

**Maximum Annual Assessment FY 2023-24                    \$1,408.87**  
**Maximum Per acre Annual Assessment FY 2023-24                    \$73.41**

**Projected Annual Assessment FY 2023-24                    \$1,408.87**  
**Projected Per acre Annual Assessment FY 2023-24                    \$73.41**

**LANDSCAPING AND LIGHTING MAINTENANCE DISTRICT NO. 89-1 CONSOLIDATED  
FISCAL YEAR 2023-24  
ANNUAL BUDGET  
STREET LIGHTING ZONE 122**

<b>Maintenance Improvement</b>	<b>Projected Annual Cost</b>	<b>No. of acre(s)</b>	<b>Cost Per acre</b>
Streetlights	\$1,478.64	17.71	\$83.49
<b>Total Maintenance Improvement Costs</b>	<b>\$1,478.64</b>	<b>Cost Per acre</b>	<b>\$83.49</b>

<b>Incidental</b>	<b>Projected Annual Cost</b>	<b>No. of acre(s)</b>	<b>Cost Per acre</b>
Administrative Costs	\$263.32	17.71	\$14.87
Contingency	\$295.95	17.71	\$16.71
<b>Total Incidental Costs</b>	<b>\$559.27</b>	<b>Cost Per acre</b>	<b>\$31.58</b>

<b>Total Projected Costs</b>	<b>\$2,037.91</b>	<b>Cost Per acre</b>	<b>\$115.07</b>
------------------------------	-------------------	----------------------	-----------------

**Maximum Annual Assessment FY 2023-24      \$2,032.28**  
**Maximum Per acre Annual Assessment FY 2023-24      \$114.75**

**Projected Annual Assessment FY 2023-24      \$2,032.28**  
**Projected Per acre Annual Assessment FY 2023-24      \$114.75**

Street Lighting Zone 122 is not yet maintained. Should that status remain the same prior to submission of fixed charges to the County of Riverside Auditor-Controller's Office, the assessment will not be submitted and therefore not collected.

**LANDSCAPING AND LIGHTING MAINTENANCE DISTRICT NO. 89-1 CONSOLIDATED  
FISCAL YEAR 2023-24  
ANNUAL BUDGET  
STREET LIGHTING ZONE 123**

<b>Maintenance Improvement</b>	<b>Projected Annual Cost</b>	<b>No. of acre(s)</b>	<b>Cost Per acre</b>
Streetlights	\$492.88	5.08	\$97.02
<b>Total Maintenance Improvement Costs</b>	<b>\$492.88</b>	<b>Cost Per acre</b>	<b>\$97.02</b>

<b>Incidental</b>	<b>Projected Annual Cost</b>	<b>No. of acre(s)</b>	<b>Cost Per acre</b>
Administrative Costs	\$185.67	5.08	\$36.55
Contingency	\$105.78	5.08	\$20.82
<b>Total Incidental Costs</b>	<b>\$291.45</b>	<b>Cost Per acre</b>	<b>\$57.37</b>

<b>Total Projected Costs</b>	<b>\$784.33</b>	<b>Cost Per acre</b>	<b>\$154.40</b>
------------------------------	-----------------	----------------------	-----------------

**Maximum Annual Assessment FY 2023-24           \$784.34**  
**Maximum Per acre Annual Assessment FY 2023-24   \$154.16**

**Projected Annual Assessment FY 2023-24           \$784.34**  
**Projected Per acre Annual Assessment FY 2023-24   \$154.16**

Street Lighting Zone 213 is not yet maintained. Should that status remain the same prior to submission of fixed charges to the County of Riverside Auditor-Controller's Office, the assessment for 5.08 acres will not be submitted and therefore not collected.

**LANDSCAPING AND LIGHTING MAINTENANCE DISTRICT NO. 89-1 CONSOLIDATED  
FISCAL YEAR 2023-24  
ANNUAL BUDGET  
STREET LIGHTING ZONE 124**

<b>Maintenance Improvement</b>	<b>Projected Annual Cost</b>	<b>No. of acre(s)</b>	<b>Cost Per acre</b>
Streetlights	\$246.44	479.30	\$0.51
<b>Total Maintenance Improvement Costs</b>	<b>\$246.44</b>	<b>Cost Per acre</b>	<b>\$0.51</b>

<b>Incidental</b>	<b>Projected Annual Cost</b>	<b>No. of acre(s)</b>	<b>Cost Per acre</b>
Administrative Costs	\$165.42	479.30	\$0.35
Contingency	\$60.77	479.30	\$0.13
<b>Total Incidental Costs</b>	<b>\$226.18</b>	<b>Cost Per acre</b>	<b>\$0.47</b>

**Total Projected Costs                      \$472.62                      Cost Per acre                      \$0.99**

**Maximum Annual Assessment FY 2023-24                      \$472.63**  
**Maximum Per acre Annual Assessment FY 2023-24                      \$1.00**

**Projected Annual Assessment FY 2023-24                      \$472.63**  
**Projected Per acre Annual Assessment FY 2023-24                      \$1.00**



**LANDSCAPING AND LIGHTING MAINTENANCE DISTRICT NO. 89-1 CONSOLIDATED  
FISCAL YEAR 2023-24  
ANNUAL BUDGET  
STREET LIGHTING ZONE 127**

<b>Maintenance Improvement</b>	<b>Projected Annual Cost</b>	<b>No. of acre(s)</b>	<b>Cost Per acre</b>
Streetlights	\$246.44	4.16	\$59.24
<b>Total Maintenance Improvement Costs</b>	<b>\$246.44</b>	<b>Cost Per acre</b>	<b>\$59.24</b>

<b>Incidental</b>	<b>Projected Annual Cost</b>	<b>No. of acre(s)</b>	<b>Cost Per acre</b>
Administrative Costs	\$165.42	4.16	\$39.76
Contingency	\$19.13	4.16	\$4.60
<b>Total Incidental Costs</b>	<b>\$184.55</b>	<b>Cost Per acre</b>	<b>\$44.36</b>

**Total Projected Costs                      \$430.99                      Cost Per acre                      \$103.60**

**Maximum Annual Assessment FY 2023-24                      \$430.99**  
**Maximum Per acre Annual Assessment FY 2023-24                      \$103.53**

**Projected Annual Assessment FY 2023-24                      \$430.99**  
**Projected Per acre Annual Assessment FY 2023-24                      \$103.53**

**LANDSCAPING AND LIGHTING MAINTENANCE DISTRICT NO. 89-1 CONSOLIDATED  
FISCAL YEAR 2023-24  
ANNUAL BUDGET  
STREET LIGHTING ZONE 129**

<b>Maintenance Improvement</b>	<b>Projected Annual Cost</b>	<b>No. of acre(s)</b>	<b>Cost Per acre</b>
Streetlights	\$1,478.64	20.66	\$71.57
<b>Total Maintenance Improvement Costs</b>	<b>\$1,478.64</b>	<b>Cost Per acre</b>	<b>\$71.57</b>

<b>Incidental</b>	<b>Projected Annual Cost</b>	<b>No. of acre(s)</b>	<b>Cost Per acre</b>
Administrative Costs	\$263.32	20.66	\$12.75
Contingency	\$94.52	20.66	\$4.58
<b>Total Incidental Costs</b>	<b>\$357.84</b>	<b>Cost Per acre</b>	<b>\$17.32</b>

**Total Projected Costs                    \$1,836.48                    Cost Per acre                    \$88.89**

**Maximum Annual Assessment FY 2023-24                    \$1,836.48**  
**Maximum Per acre Annual Assessment FY 2023-24                    \$88.89**

**Projected Annual Assessment FY 2023-24                    \$1,836.48**  
**Projected Per acre Annual Assessment FY 2023-24                    \$88.89**

**LANDSCAPING AND LIGHTING MAINTENANCE DISTRICT NO. 89-1 CONSOLIDATED  
FISCAL YEAR 2023-24  
ANNUAL BUDGET  
STREET LIGHTING ZONE 132**

<b>Maintenance Improvement</b>	<b>Projected Annual Cost</b>	<b>No. of acre(s)</b>	<b>Cost Per acre</b>
Streetlights	\$947.48	12.76	\$74.25
<b>Total Maintenance Improvement Costs</b>	<b>\$947.48</b>	<b>Cost Per acre</b>	<b>\$74.25</b>

<b>Incidental</b>	<b>Projected Annual Cost</b>	<b>No. of acre(s)</b>	<b>Cost Per acre</b>
Administrative Costs	\$194.69	12.76	\$15.26
Contingency	\$46.51	12.76	\$3.64
<b>Total Incidental Costs</b>	<b>\$241.20</b>	<b>Cost Per acre</b>	<b>\$18.90</b>

**Total Projected Costs                    \$1,188.68                    Cost Per acre                    \$93.16**

**Maximum Annual Assessment FY 2023-24                    \$1,188.68**  
**Maximum Per acre Annual Assessment FY 2023-24                    \$93.02**

**Projected Annual Assessment FY 2023-24                    \$1,188.68**  
**Projected Per acre Annual Assessment FY 2023-24                    \$93.02**



**LANDSCAPING AND LIGHTING MAINTENANCE DISTRICT NO. 89-1 CONSOLIDATED  
FISCAL YEAR 2023-24  
ANNUAL BUDGET  
STREET LIGHTING ZONE 134**

<b>Maintenance Improvement</b>	<b>Projected Annual Cost</b>	<b>No. of parcel(s)</b>	<b>Cost Per parcel</b>
Streetlights	\$3,347.55	420	\$7.97
<b>Total Maintenance Improvement Costs</b>	<b>\$3,347.55</b>	<b>Cost Per parcel</b>	<b>\$7.97</b>

<b>Incidental</b>	<b>Projected Annual Cost</b>	<b>No. of parcel(s)</b>	<b>Cost Per parcel</b>
Administrative Costs	\$933.42	420	\$2.22
Contingency	\$167.65	420	\$0.40
<b>Total Incidental Costs</b>	<b>\$1,101.07</b>	<b>Cost Per parcel</b>	<b>\$2.62</b>

**Total Projected Costs                    \$4,448.62                    Cost Per parcel                    \$10.59**

**Maximum Annual Assessment FY 2023-24                    \$4,448.62**  
**Maximum Per parcel Annual Assessment FY 2023-24                    \$10.59**

**Projected Annual Assessment FY 2023-24                    \$4,448.62**  
**Projected Per parcel Annual Assessment FY 2023-24                    \$10.59**

**LANDSCAPING AND LIGHTING MAINTENANCE DISTRICT NO. 89-1 CONSOLIDATED  
FISCAL YEAR 2023-24  
ANNUAL BUDGET  
STREET LIGHTING ZONE 135**

<b>Maintenance Improvement</b>	<b>Projected Annual Cost</b>	<b>No. of acre(s)</b>	<b>Cost Per acre</b>
Streetlights	\$510.52	.71	\$719.04
<b>Total Maintenance Improvement Costs</b>	<b>\$510.52</b>	<b>Cost Per acre</b>	<b>\$719.04</b>

<b>Incidental</b>	<b>Projected Annual Cost</b>	<b>No. of acre(s)</b>	<b>Cost Per acre</b>
Administrative Costs	\$150.34	.71	\$211.75
Contingency	\$25.96	.71	\$36.56
<b>Total Incidental Costs</b>	<b>\$176.30</b>	<b>Cost Per acre</b>	<b>\$248.31</b>

**Total Projected Costs                      \$686.82                      Cost Per acre                      \$967.35**

**Maximum Annual Assessment FY 2023-24                      \$686.82**  
**Maximum Per acre Annual Assessment FY 2023-24                      \$966.95**

**Projected Annual Assessment FY 2023-24                      \$686.82**  
**Projected Per acre Annual Assessment FY 2023-24                      \$966.95**

**LANDSCAPING AND LIGHTING MAINTENANCE DISTRICT NO. 89-1 CONSOLIDATED  
FISCAL YEAR 2023-24  
ANNUAL BUDGET  
STREET LIGHTING ZONE 136**

<b>Maintenance Improvement</b>	<b>Projected Annual Cost</b>	<b>No. of acre(s)</b>	<b>Cost Per acre</b>
Streetlights	\$473.74	9.31	\$50.89
<b>Total Maintenance Improvement Costs</b>	<b>\$473.74</b>	<b>Cost Per acre</b>	<b>\$50.89</b>

<b>Incidental</b>	<b>Projected Annual Cost</b>	<b>No. of acre(s)</b>	<b>Cost Per acre</b>
Administrative Costs	\$147.10	9.31	\$15.80
Contingency	\$169.81	9.31	\$18.24
<b>Total Incidental Costs</b>	<b>\$316.91</b>	<b>Cost Per acre</b>	<b>\$34.04</b>

**Total Projected Costs                      \$790.65                      Cost Per acre                      \$84.92**

**Maximum Annual Assessment FY 2023-24                      \$708.45**  
**Maximum Per acre Annual Assessment FY 2023-24                      \$76.79**

**Projected Annual Assessment FY 2023-24                      \$708.45**  
**Projected Per acre Annual Assessment FY 2023-24                      \$76.79**

**LANDSCAPING AND LIGHTING MAINTENANCE DISTRICT NO. 89-1 CONSOLIDATED  
FISCAL YEAR 2023-24  
ANNUAL BUDGET  
STREET LIGHTING ZONE 137**

<b>Maintenance Improvement</b>	<b>Projected Annual Cost</b>	<b>No. of acre(s)</b>	<b>Cost Per acre</b>
Streetlights	\$279.05	2.39	\$116.76
<b>Total Maintenance Improvement Costs</b>	<b>\$279.05</b>	<b>Cost Per acre</b>	<b>\$116.76</b>

<b>Incidental</b>	<b>Projected Annual Cost</b>	<b>No. of acre(s)</b>	<b>Cost Per acre</b>
Administrative Costs	\$127.63	2.39	\$53.40
Contingency	\$14.06	2.39	\$5.88
<b>Total Incidental Costs</b>	<b>\$141.69</b>	<b>Cost Per acre</b>	<b>\$59.28</b>

**Total Projected Costs                    \$420.74                    Cost Per acre                    \$176.04**

**Maximum Annual Assessment FY 2023-24                    \$420.74**  
**Maximum Per acre Annual Assessment FY 2023-24                    \$176.30**

**Projected Annual Assessment FY 2023-24                    \$420.74**  
**Projected Per acre Annual Assessment FY 2023-24                    \$176.30**



**LANDSCAPING AND LIGHTING MAINTENANCE DISTRICT NO. 89-1 CONSOLIDATED  
FISCAL YEAR 2023-24  
ANNUAL BUDGET  
STREET LIGHTING ZONE 138**

<b>Maintenance Improvement</b>	<b>Projected Annual Cost</b>	<b>No. of acre(s)</b>	<b>Cost Per acre</b>
Streetlights	\$1,626.73	9.59	\$169.63
<b>Total Maintenance Improvement Costs</b>	<b>\$1,626.73</b>	<b>Cost Per acre</b>	<b>\$169.63</b>

<b>Incidental</b>	<b>Projected Annual Cost</b>	<b>No. of acre(s)</b>	<b>Cost Per acre</b>
Administrative Costs	\$261.75	9.59	\$27.29
Contingency	\$81.12	9.59	\$8.46
<b>Total Incidental Costs</b>	<b>\$342.87</b>	<b>Cost Per acre</b>	<b>\$35.75</b>

**Total Projected Costs                    \$1,969.59                    Cost Per acre                    \$205.38**

**Maximum Annual Assessment FY 2023-24                    \$1,969.59**  
**Maximum Per acre Annual Assessment FY 2023-24                    \$205.38**

**Projected Annual Assessment FY 2023-24                    \$1,969.59**  
**Projected Per acre Annual Assessment FY 2023-24                    \$205.38**

**LANDSCAPING AND LIGHTING MAINTENANCE DISTRICT NO. 89-1 CONSOLIDATED  
FISCAL YEAR 2023-24  
ANNUAL BUDGET  
STREET LIGHTING ZONE 139**

<b>Maintenance Improvement</b>	<b>Projected Annual Cost</b>	<b>No. of acre(s)</b>	<b>Cost Per acre</b>
Streetlights	\$712.77	59.45	\$11.99
<b>Total Maintenance Improvement Costs</b>	<b>\$712.77</b>	<b>Cost Per acre</b>	<b>\$11.99</b>

<b>Incidental</b>	<b>Projected Annual Cost</b>	<b>No. of acre(s)</b>	<b>Cost Per acre</b>
Administrative Costs	\$157.91	59.45	\$2.66
Contingency	\$29.20	59.45	\$0.49
<b>Total Incidental Costs</b>	<b>\$187.12</b>	<b>Cost Per acre</b>	<b>\$3.15</b>

**Total Projected Costs                      \$899.89                      Cost Per acre                      \$15.14**

**Maximum Annual Assessment FY 2023-24                      \$1,486.12**  
**Maximum Per acre Annual Assessment FY 2023-24                      \$24.88**

**Projected Annual Assessment FY 2023-24                      \$1,486.12**  
**Projected Per acre Annual Assessment FY 2023-24                      \$24.88**

**LANDSCAPING AND LIGHTING MAINTENANCE DISTRICT NO. 89-1 CONSOLIDATED  
 FISCAL YEAR 2023-24  
 ANNUAL BUDGET  
 STREET LIGHTING ZONE 141**

<b>Maintenance Improvement</b>	<b>Projected Annual Cost</b>	<b>No. of acre(s)</b>	<b>Cost Per acre</b>
Streetlights	\$236.87	1.14	\$207.78
<b>Total Maintenance Improvement Costs</b>	<b>\$236.87</b>	<b>Cost Per acre</b>	<b>\$207.78</b>

<b>Incidental</b>	<b>Projected Annual Cost</b>	<b>No. of acre(s)</b>	<b>Cost Per acre</b>
Administrative Costs	\$123.30	1.14	\$108.16
Contingency	\$11.90	1.14	\$10.44
<b>Total Incidental Costs</b>	<b>\$135.20</b>	<b>Cost Per acre</b>	<b>\$118.60</b>

**Total Projected Costs                      \$372.07                      Cost Per acre                      \$326.38**

**Maximum Annual Assessment FY 2023-24                      \$372.07**  
**Maximum Per acre Annual Assessment FY 2023-24                      \$326.37**

**Projected Annual Assessment FY 2023-24                      \$372.07**  
**Projected Per acre Annual Assessment FY 2023-24                      \$326.37**

**LANDSCAPING AND LIGHTING MAINTENANCE DISTRICT NO. 89-1 CONSOLIDATED  
FISCAL YEAR 2023-24  
ANNUAL BUDGET  
STREET LIGHTING ZONE 143**

<b>Maintenance Improvement</b>	<b>Projected Annual Cost</b>	<b>No. of acre(s)</b>	<b>Cost Per acre</b>
Streetlights	\$1,421.22	5.83	\$243.78
<b>Total Maintenance Improvement Costs</b>	<b>\$1,421.22</b>	<b>Cost Per acre</b>	<b>\$243.78</b>

<b>Incidental</b>	<b>Projected Annual Cost</b>	<b>No. of acre(s)</b>	<b>Cost Per acre</b>
Administrative Costs	\$141.69	5.83	\$24.30
Contingency	\$71.39	5.83	\$12.24
<b>Total Incidental Costs</b>	<b>\$213.08</b>	<b>Cost Per acre</b>	<b>\$36.55</b>

**Total Projected Costs                    \$1,634.30                    Cost Per acre                    \$280.33**

**Maximum Annual Assessment FY 2023-24                    \$1,634.30**  
**Maximum Per acre Annual Assessment FY 2023-24                    \$280.32**

**Projected Annual Assessment FY 2023-24                    \$1,634.30**  
**Projected Per acre Annual Assessment FY 2023-24                    \$280.32**

**LANDSCAPING AND LIGHTING MAINTENANCE DISTRICT NO. 89-1 CONSOLIDATED  
FISCAL YEAR 2023-24  
ANNUAL BUDGET  
STREET LIGHTING ZONE 146**

	<b>Projected Annual Cost</b>	<b>No. of acre(s)</b>	<b>Cost Per acre</b>
<b>Maintenance Improvement</b>			
Streetlights	\$197.93	42.77	\$4.63
<b>Total Maintenance Improvement Costs</b>	<b>\$197.93</b>	<b>Cost Per acre</b>	<b>\$4.63</b>
<b>Incidental</b>			
Administrative Costs	\$33.53	42.77	\$0.78
<b>Total Incidental Costs</b>	<b>\$33.53</b>	<b>Cost Per acre</b>	<b>\$0.78</b>
<b>Total Projected Costs</b>	<b>\$231.46</b>	<b>Cost Per acre</b>	<b>\$5.41</b>

**Maximum Annual Assessment FY 2023-24            \$231.46**  
**Maximum Per acre Annual Assessment FY 2023-24        \$5.41**

**Projected Annual Assessment FY 2023-24            \$231.46**  
**Projected Per acre Annual Assessment FY 2023-24        \$5.41**

**LANDSCAPING AND LIGHTING MAINTENANCE DISTRICT NO. 89-1 CONSOLIDATED  
 FISCAL YEAR 2023-24  
 ANNUAL BUDGET  
 STREET LIGHTING ZONE 147**

<b>Maintenance Improvement</b>	<b>Projected Annual Cost</b>	<b>No. of acre(s)</b>	<b>Cost Per acre</b>
Streetlights	\$236.87	16.64	\$14.24
<b>Total Maintenance Improvement Costs</b>	<b>\$236.87</b>	<b>Cost Per acre</b>	<b>\$14.24</b>

<b>Incidental</b>	<b>Projected Annual Cost</b>	<b>No. of acre(s)</b>	<b>Cost Per acre</b>
Administrative Costs	\$23.80	16.64	\$1.43
Contingency	\$11.90	16.64	\$0.72
<b>Total Incidental Costs</b>	<b>\$35.69</b>	<b>Cost Per acre</b>	<b>\$2.15</b>

**Total Projected Costs                      \$272.56                      Cost Per acre                      \$16.38**

**Maximum Annual Assessment FY 2023-24                      \$272.56**  
**Maximum Per acre Annual Assessment FY 2023-24                      \$16.22**

**Projected Annual Assessment FY 2023-24                      \$272.56**  
**Projected Per acre Annual Assessment FY 2023-24                      \$16.22**

**LANDSCAPING AND LIGHTING MAINTENANCE DISTRICT NO. 89-1 CONSOLIDATED  
FISCAL YEAR 2023-24  
ANNUAL BUDGET  
STREET LIGHTING ZONE 148**

<b>Maintenance Improvement</b>	<b>Projected Annual Cost</b>	<b>No. of acre(s)</b>	<b>Cost Per acre</b>
Streetlights	\$1,159.48	12.90	\$89.88
<b>Total Maintenance Improvement Costs</b>	<b>\$1,159.48</b>	<b>Cost Per acre</b>	<b>\$89.88</b>

<b>Incidental</b>	<b>Projected Annual Cost</b>	<b>No. of acre(s)</b>	<b>Cost Per acre</b>
Administrative Costs	\$115.73	12.90	\$8.97
Contingency	\$63.81	12.90	\$4.95
<b>Total Incidental Costs</b>	<b>\$179.55</b>	<b>Cost Per acre</b>	<b>\$13.92</b>

<b>Total Projected Costs</b>	<b>\$1,339.02</b>	<b>Cost Per acre</b>	<b>\$103.80</b>
------------------------------	-------------------	----------------------	-----------------

<b>Maximum Annual Assessment FY 2023-24</b>	<b>\$1,339.02</b>
<b>Maximum Per acre Annual Assessment FY 2023-24</b>	<b>\$103.80</b>

<b>Projected Annual Assessment FY 2023-24</b>	<b>\$1,339.02</b>
<b>Projected Per acre Annual Assessment FY 2023-24</b>	<b>\$103.80</b>

**LANDSCAPING AND LIGHTING MAINTENANCE DISTRICT NO. 89-1 CONSOLIDATED  
FISCAL YEAR 2023-24  
ANNUAL BUDGET  
STREET LIGHTING ZONE 149**

<b>Maintenance Improvement</b>	<b>Projected Annual Cost</b>	<b>No. of acre(s)</b>	<b>Cost Per acre</b>
Streetlights	\$558.11	2.07	\$269.62
<b>Total Maintenance Improvement Costs</b>	<b>\$558.11</b>	<b>Cost Per acre</b>	<b>\$269.62</b>

<b>Incidental</b>	<b>Projected Annual Cost</b>	<b>No. of acre(s)</b>	<b>Cost Per acre</b>
Administrative Costs	\$184.95	2.07	\$89.35
Contingency	\$38.94	2.07	\$18.81
<b>Total Incidental Costs</b>	<b>\$223.89</b>	<b>Cost Per acre</b>	<b>\$108.16</b>

**Total Projected Costs                      \$782.00                      Cost Per acre                      \$377.78**

**Maximum Annual Assessment FY 2023-24                      \$782.00**  
**Maximum Per acre Annual Assessment FY 2023-24                      \$377.78**

**Projected Annual Assessment FY 2023-24                      \$782.00**  
**Projected Per acre Annual Assessment FY 2023-24                      \$377.78**



**LANDSCAPING AND LIGHTING MAINTENANCE DISTRICT NO. 89-1 CONSOLIDATED  
FISCAL YEAR 2023-24  
ANNUAL BUDGET  
STREET LIGHTING ZONE 151**

	<b>Projected Annual Cost</b>	<b>No. of acre(s)</b>	<b>Cost Per acre</b>
<b>Maintenance Improvement</b>			
Streetlights	\$856.96	6.07	\$141.18
<b>Total Maintenance Improvement Costs</b>	<b>\$856.96</b>	<b>Cost Per acre</b>	<b>\$141.18</b>
	<b>Projected Annual Cost</b>	<b>No. of acre(s)</b>	<b>Cost Per acre</b>
<b>Incidental</b>			
Contingency	\$127.92	6.07	\$21.07
<b>Total Incidental Costs</b>	<b>\$127.92</b>	<b>Cost Per acre</b>	<b>\$21.07</b>
<b>Total Projected Costs</b>	<b>\$984.88</b>	<b>Cost Per acre</b>	<b>\$162.25</b>

**Maximum Annual Assessment FY 2023-24           \$984.88**  
**Maximum Per acre Annual Assessment FY 2023-24   \$162.24**

**Projected Annual Assessment FY 2023-24           \$984.88**  
**Projected Per acre Annual Assessment FY 2023-24   \$162.24**

**LANDSCAPING AND LIGHTING MAINTENANCE DISTRICT NO. 89-1 CONSOLIDATED  
FISCAL YEAR 2023-24  
ANNUAL BUDGET  
STREET LIGHTING ZONE 152**

	<b>Projected Annual Cost</b>	<b>No. of acre(s)</b>	<b>Cost Per acre</b>
<b>Maintenance Improvement</b>			
Streetlights	\$1,594.32	28.80	\$55.36
<b>Total Maintenance Improvement Costs</b>	<b>\$1,594.32</b>	<b>Cost Per acre</b>	<b>\$55.36</b>
<b>Incidental</b>			
Contingency	\$239.20	28.80	\$8.31
<b>Total Incidental Costs</b>	<b>\$239.20</b>	<b>Cost Per acre</b>	<b>\$8.31</b>
<b>Total Projected Costs</b>	<b>\$1,833.52</b>	<b>Cost Per acre</b>	<b>\$63.66</b>

**Maximum Annual Assessment FY 2023-24      \$1,833.52**  
**Maximum Per acre Annual Assessment FY 2023-24      \$63.44**

**Projected Annual Assessment FY 2023-24      \$1,833.52**  
**Projected Per acre Annual Assessment FY 2023-24      \$63.44**

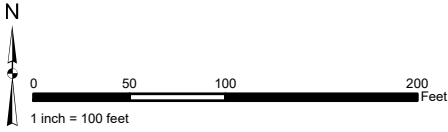
## APPENDIX B – ASSESSMENT DIAGRAMS

### Appendix B – Assessment Diagrams

Assessment diagrams provided by Riverside County Transportation and Land Management Agency staff.

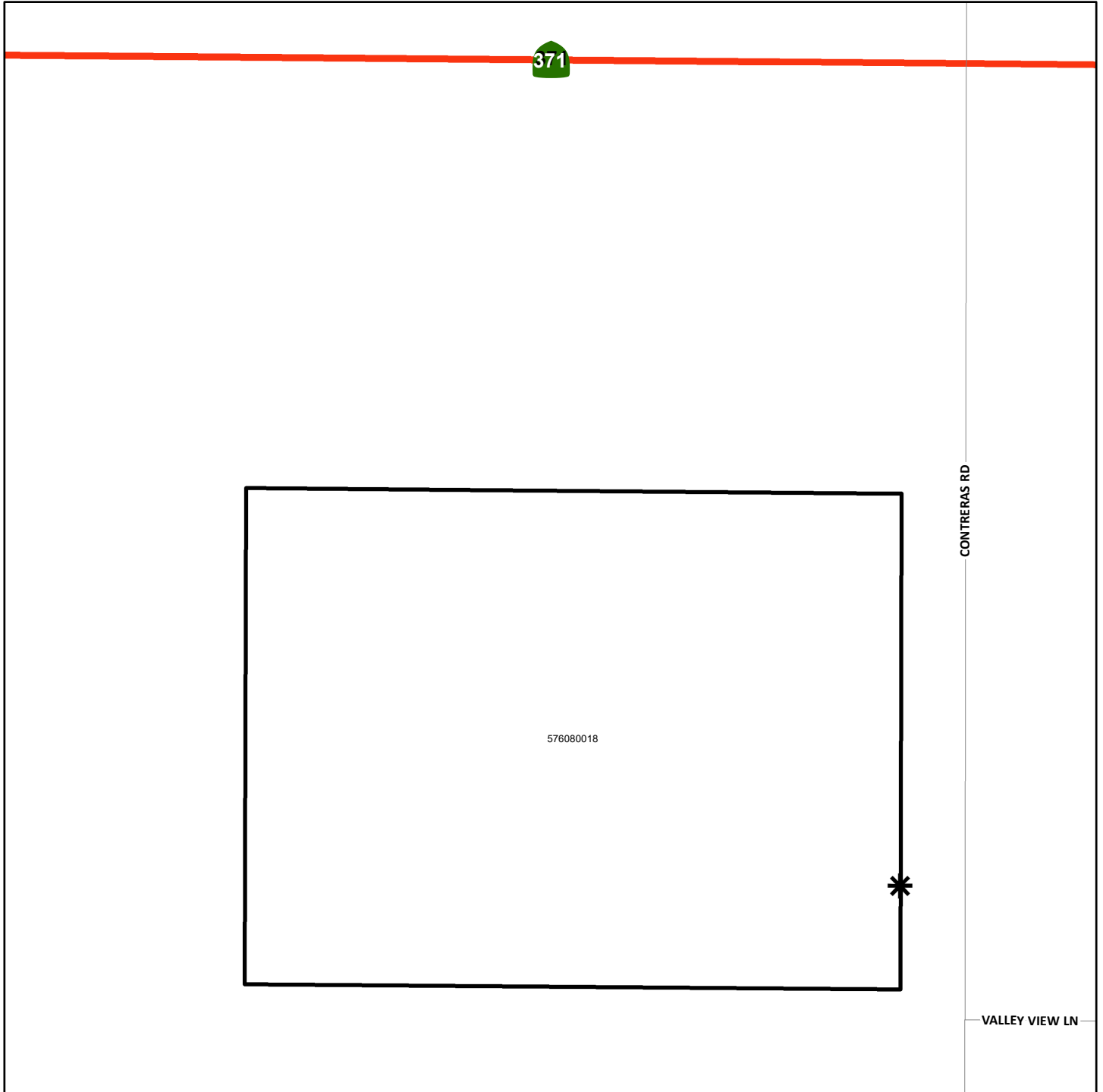
(Assessment Diagrams begin on the following page)



**STREET LIGHT ZONE 2**  
PORTION(S) OF SECTION 8, T.5S., R.7E.  
PLOT PLAN NO. 16949  
1 PARCEL



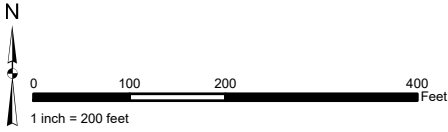
The County of Riverside assumes no warranty or legal responsibility for the information contained on this map. Data and information represented on this map is subject to updates, modifications and may not be complete or appropriate for all purposes. County GIS and other sources should be queried for the most current information. Do not copy or resell this map. Printed by BHAWN on 4/1/2023

**ASSESSMENT DIAGRAM**



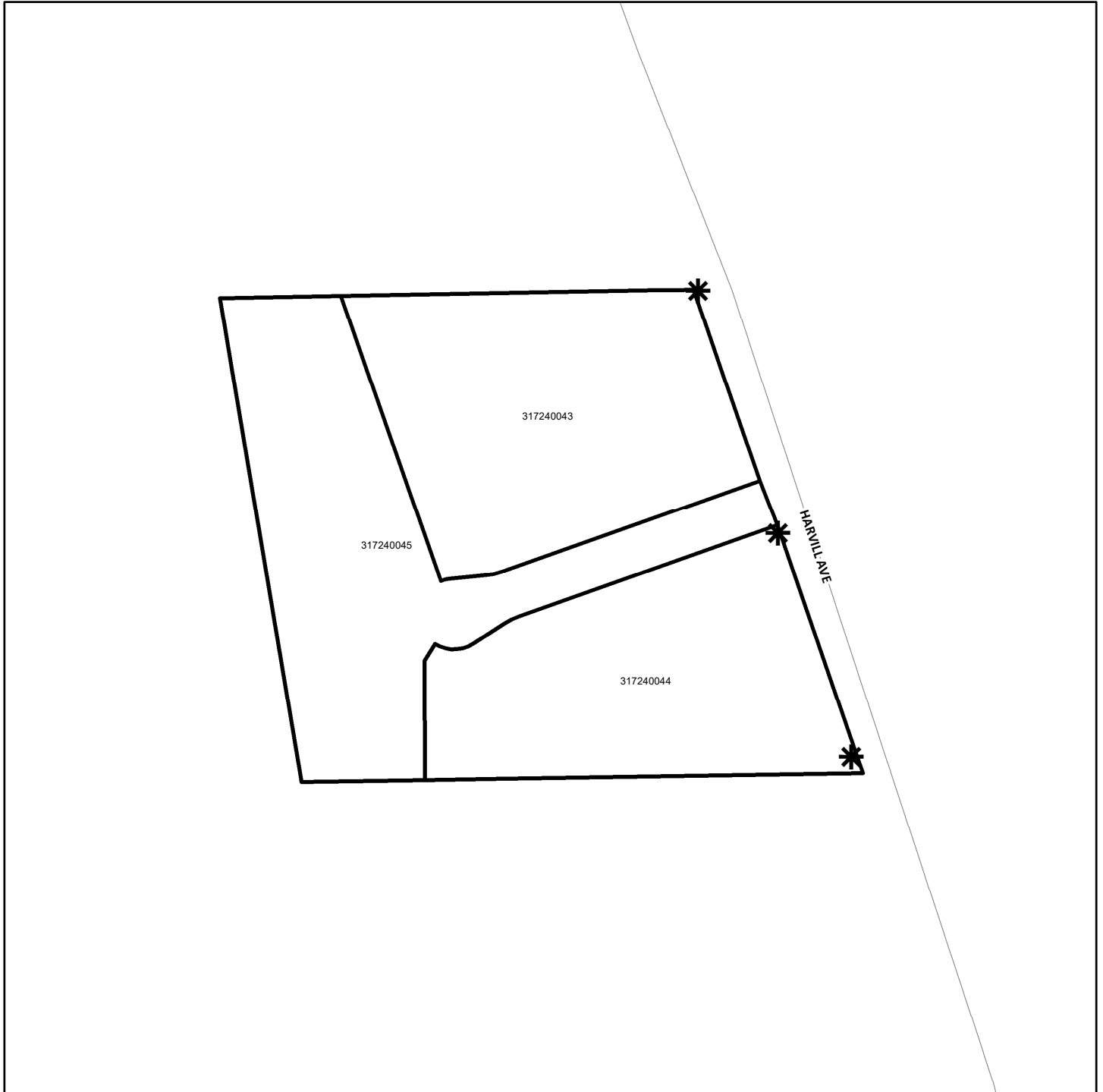
-  DENOTES MAINTAINED ROW STREETLIGHT
-  DENOTES ZONE BOUNDARY

**STREET LIGHT ZONE 3**  
PORTION(S) OF SECTION 13, T.4S., R.4W.  
PARCEL MAP NO. 30133 AND PLOT PLAN NO. 16978  
3 PARCELS



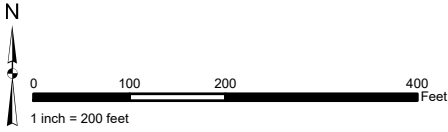
The County of Riverside assumes no warranty or legal responsibility for the information contained on this map. Data and information represented on this map is subject to updates, modifications and may not be complete or appropriate for all purposes. County GIS and other sources should be queried for the most current information. Do not copy or resell this map. Printed by BHAWN on 4/1/2023

**ASSESSMENT DIAGRAM**



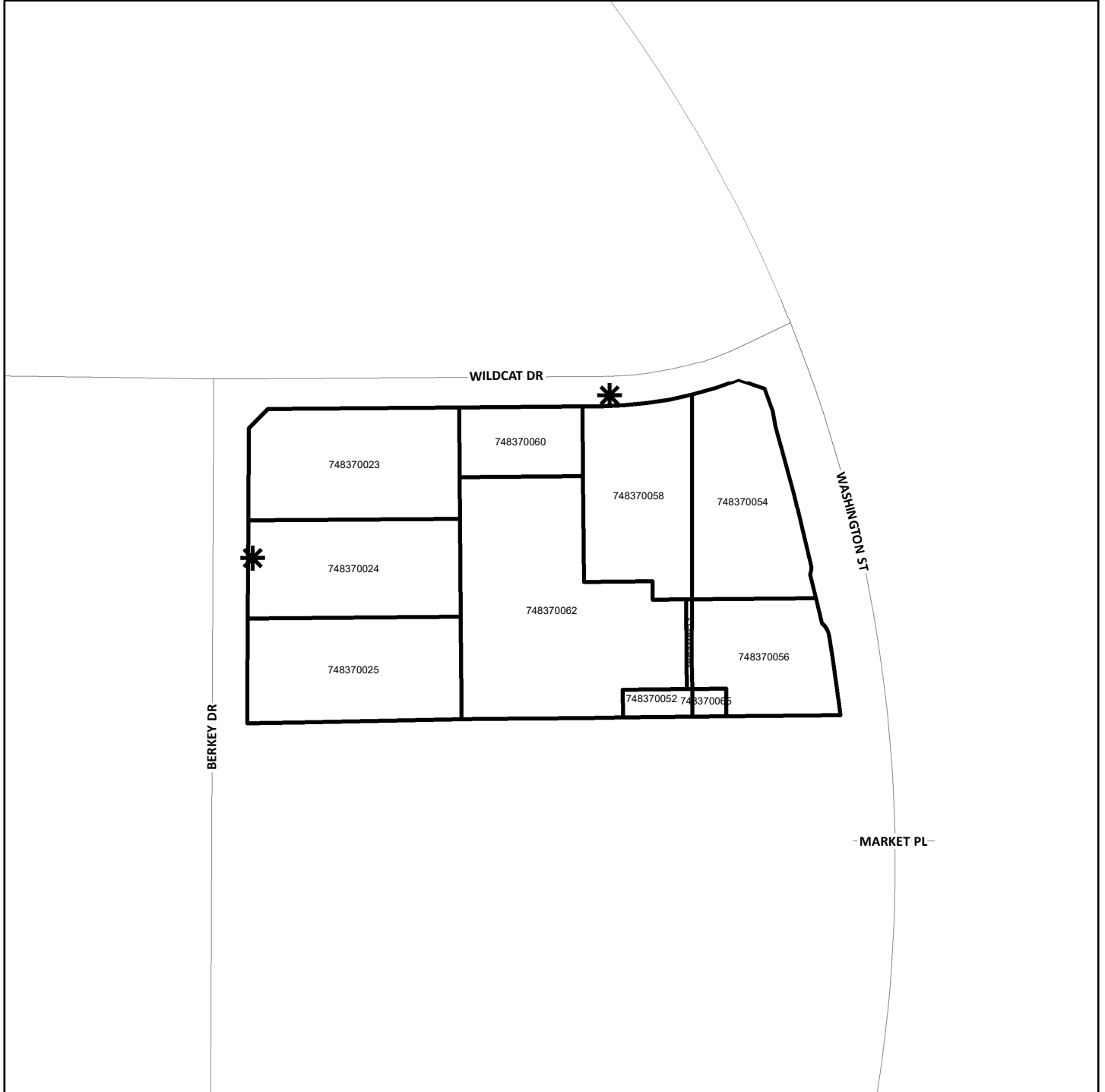
- DENOTES MAINTAINED ROW STREETLIGHT
- DENOTES ZONE BOUNDARY



**STREET LIGHT ZONE 4**  
PORTION(S) OF SECTION 6, T.5S., R.7E.  
PLOT PLAN NO. 17611  
10 PARCELS



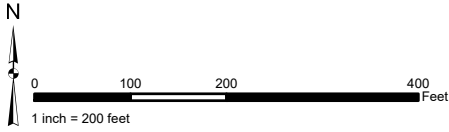
The County of Riverside assumes no warranty or legal responsibility for the information contained on this map. Data and information represented on this map is subject to updates, modifications and may not be complete or appropriate for all purposes. County GIS and other sources should be queried for the most current information. Do not copy or resell this map. Printed by BHAHN on 4/1/2023

**ASSESSMENT DIAGRAM**



 DENOTES MAINTAINED ROW STREETLIGHT  
 DENOTES ZONE BOUNDARY

**STREET LIGHT ZONE 9**  
PORTION(S) OF SECTION 24, T.7S., R.3W.  
CONDITIONAL USE PERMIT NO. 03323  
16 PARCELS



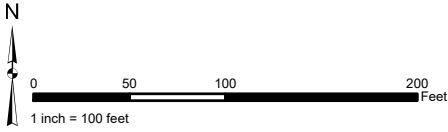
The County of Riverside assumes no warranty or legal responsibility for the information contained on this map. Data and information represented on this map is subject to updates, modifications and may not be complete or appropriate for all purposes. County GIS and other sources should be queried for the most current information. Do not copy or resell this map. Printed by BHAHN on 4/1/2023

**ASSESSMENT DIAGRAM**



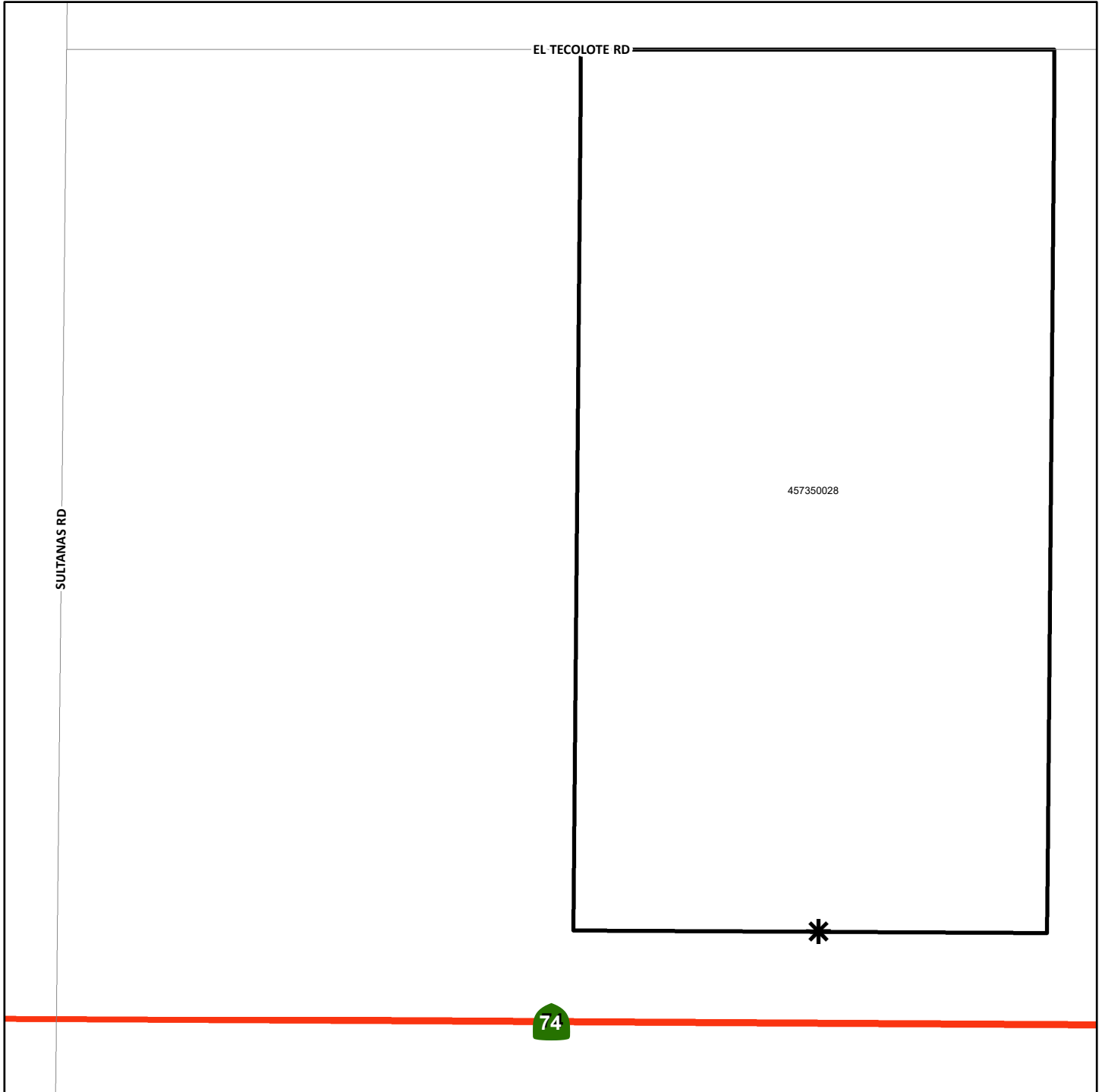
- DENOTES MAINTAINED ROW STREETLIGHT
- DENOTES ZONE BOUNDARY



**STREET LIGHT ZONE 11**  
PORTION(S) OF SECTION 7, T.5S., R.2W.  
PLOT PLAN NO. 16103  
1 PARCEL



The County of Riverside assumes no warranty or legal responsibility for the information contained on this map. Data and information represented on this map is subject to updates, modifications and may not be complete or appropriate for all purposes. County GIS and other sources should be queried for the most current information. Do not copy or resell this map. Printed by BHAWN on 4/1/2023

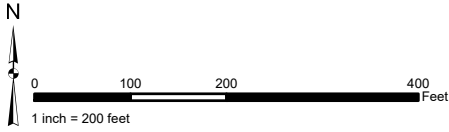
**ASSESSMENT DIAGRAM**



-  DENOTES MAINTAINED ROW STREETLIGHT
-  DENOTES ZONE BOUNDARY

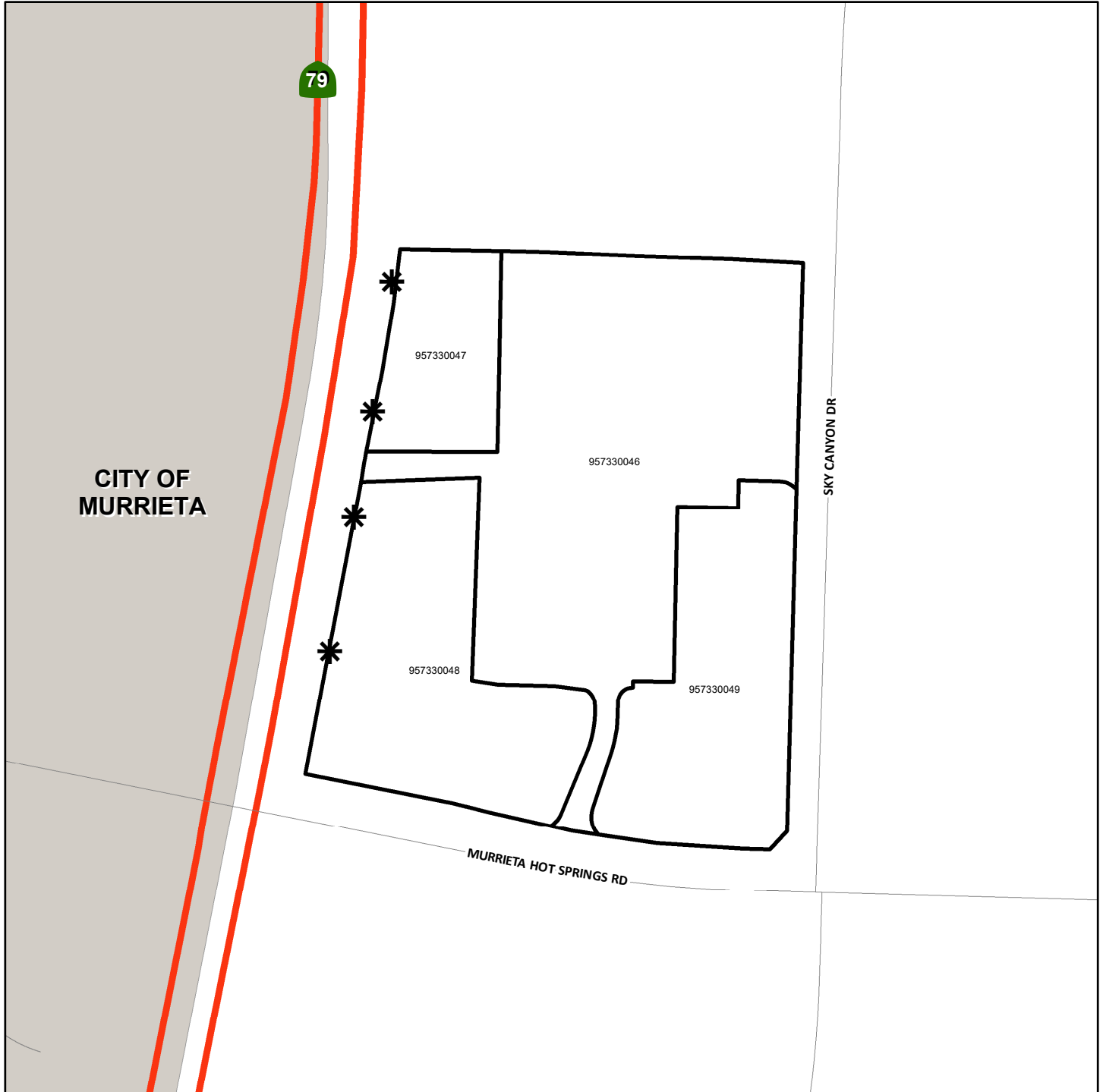


**STREET LIGHT ZONE 12**  
PORTION(S) OF SECTION 24, T.7S., R.3W.  
PLOT PLAN NO. 17984  
4 PARCELS



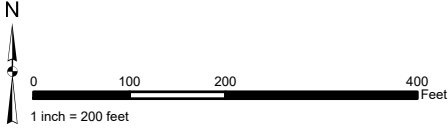
The County of Riverside assumes no warranty or legal responsibility for the information contained on this map. Data and information represented on this map is subject to updates, modifications and may not be complete or appropriate for all purposes. County GIS and other sources should be queried for the most current information. Do not copy or resell this map. Printed by BHAWN on 4/1/2023

**ASSESSMENT DIAGRAM**



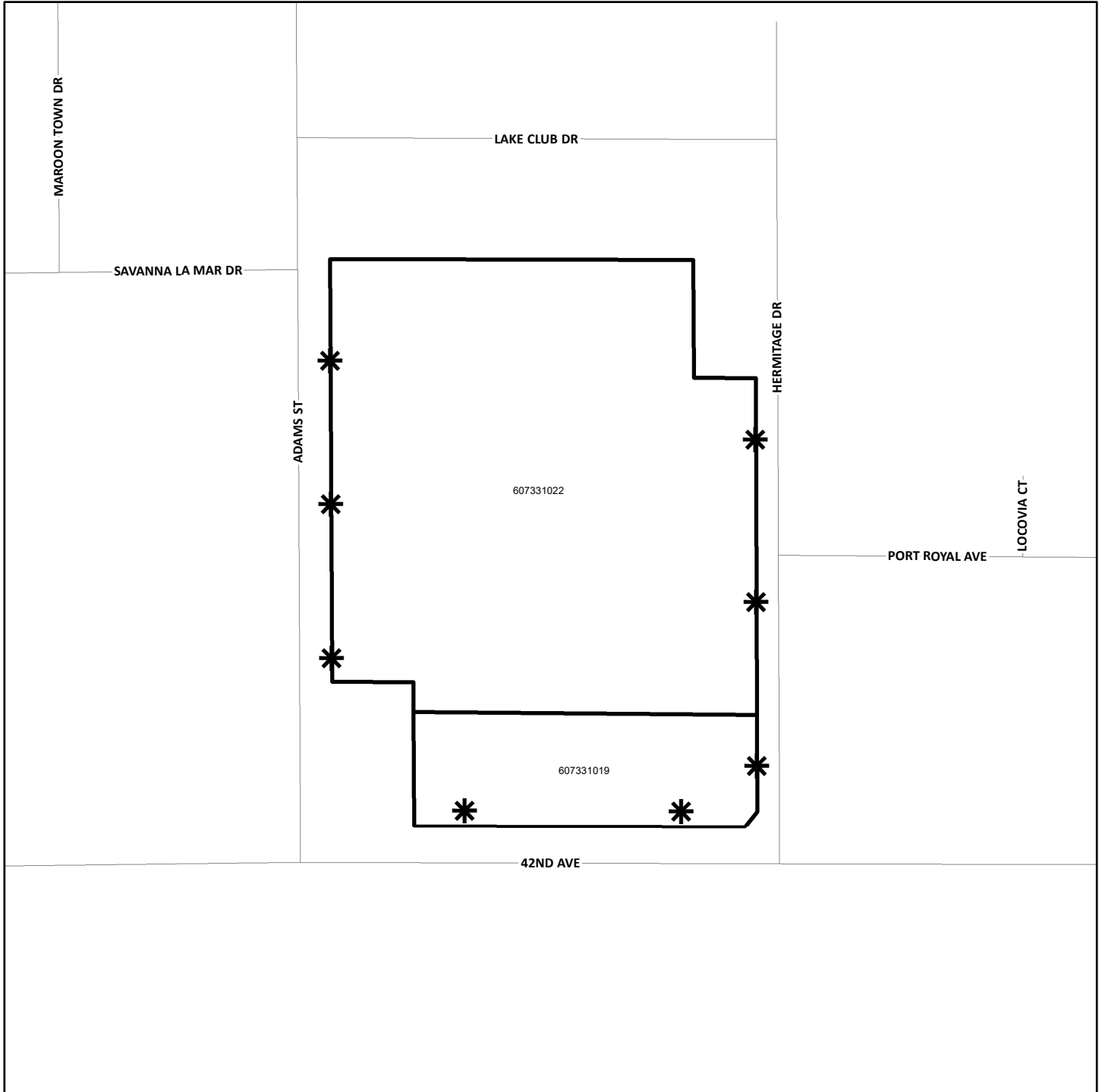
- \* DENOTES MAINTAINED ROW STREETLIGHT
- DENOTES ZONE BOUNDARY

**STREET LIGHT ZONE 13**  
PORTION(S) OF SECTION 8, T.5S., R.7E.  
PLOT PLAN NO. 17266  
2 PARCELS



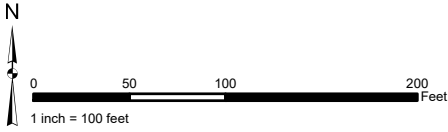
The County of Riverside assumes no warranty or legal responsibility for the information contained on this map. Data and information represented on this map is subject to updates, modifications and may not be complete or appropriate for all purposes. County GIS and other sources should be queried for the most current information. Do not copy or resell this map. Printed by BHAHN on 4/1/2023

**ASSESSMENT DIAGRAM**




- DENOTES MAINTAINED ROW STREETLIGHT
- DENOTES ZONE BOUNDARY



**STREET LIGHT ZONE 14**  
PORTION(S) OF SECTION 30, T.2S., R.4W.  
CONDITIONAL USE PERMIT NO. 03322  
1 PARCEL



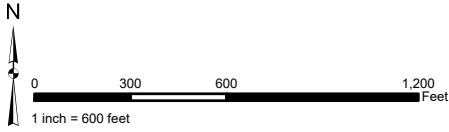
The County of Riverside assumes no warranty or legal responsibility for the information contained on this map. Data and information represented on this map is subject to updates, modifications and may not be complete or appropriate for all purposes. County GIS and other sources should be queried for the most current information. Do not copy or resell this map. Printed by BHANN on 4/1/2023

**ASSESSMENT DIAGRAM**



-  DENOTES MAINTAINED ROW STREETLIGHT
-  DENOTES ZONE BOUNDARY

**STREET LIGHT ZONE 16**  
PORTION(S) OF SECTION 27, T.4S., R.6W.  
PARCEL MAP NO. 28834, 28834-1 AND 28834-2  
31 PARCELS



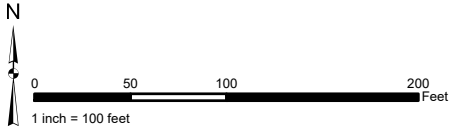
The County of Riverside assumes no warranty or legal responsibility for the information contained on this map. Data and information represented on this map is subject to updates, modifications and may not be complete or appropriate for all purposes. County GIS and other sources should be queried for the most current information. Do not copy or resell this map. Printed by BHAWN on 4/1/2023

**ASSESSMENT DIAGRAM**



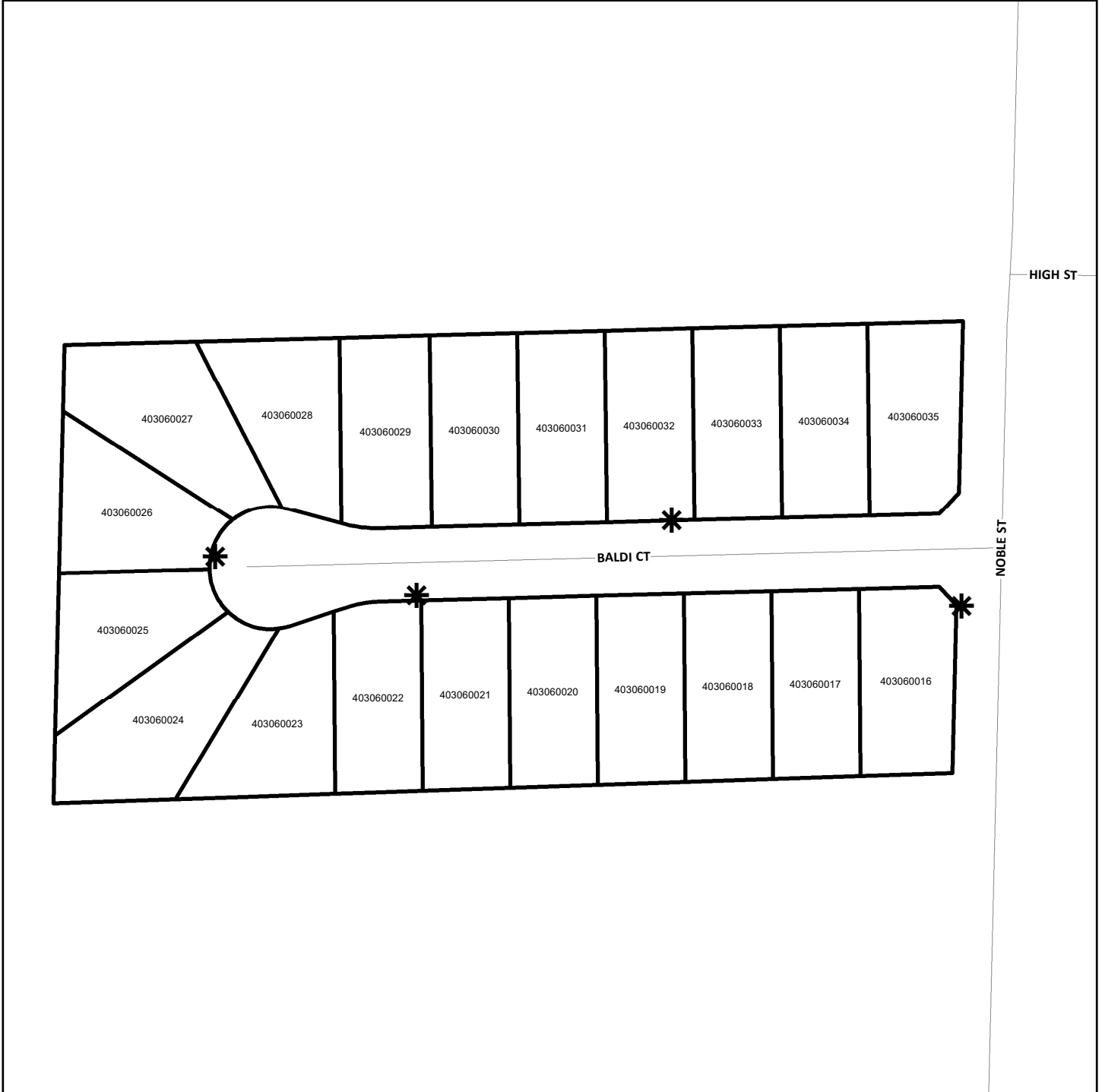
- DENOTES MAINTAINED ROW STREETLIGHT
- DENOTES ZONE BOUNDARY



**STREET LIGHT ZONE 20**  
PORTION(S) OF SECTION 27, T.2S., R.1W.  
TRACT MAP NO. 04454  
20 PARCELS



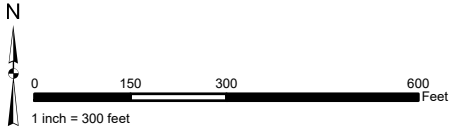
The County of Riverside assumes no warranty or legal responsibility for the information contained on this map. Data and information represented on this map is subject to updates, modifications and may not be complete or appropriate for all purposes. County GIS and other sources should be queried for the most current information. Do not copy or resell this map. Printed by BHAHN on 4/1/2023

**ASSESSMENT DIAGRAM**



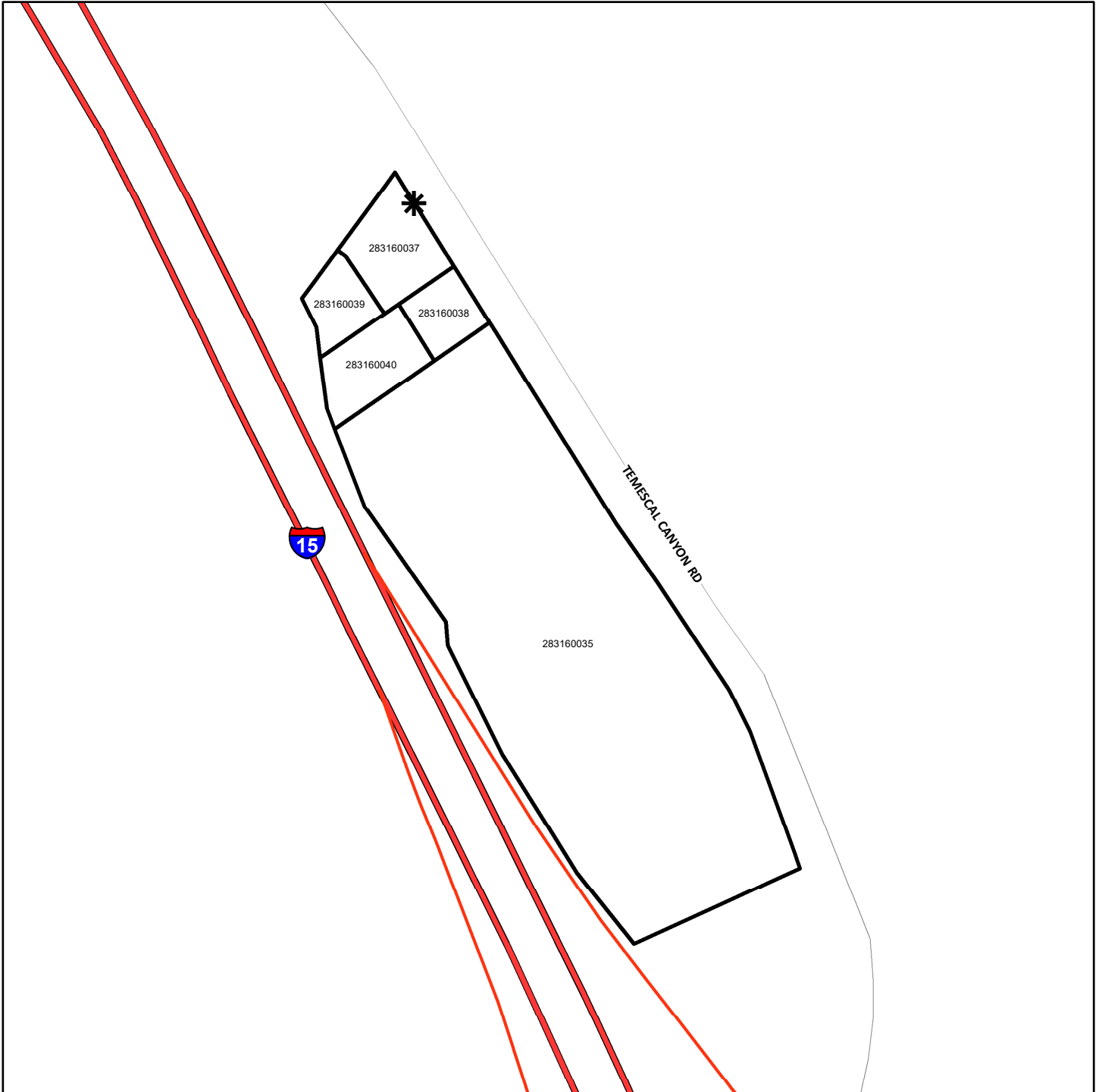
 DENOTES MAINTAINED ROW STREETLIGHT  
 DENOTES ZONE BOUNDARY



**STREET LIGHT ZONE 21**  
PORTION(S) OF SECTION 34, T.4S., R.6W.  
PARCEL MAP NO. 31196 AND PLOT PLAN NO. 18511  
5 PARCELS



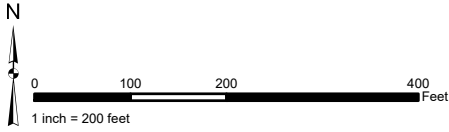
The County of Riverside assumes no warranty or legal responsibility for the information contained on this map. Data and information represented on this map is subject to updates, modifications and may not be complete or appropriate for all purposes. County GIS and other sources should be queried for the most current information. Do not copy or resell this map. Printed by BHAWN on 4/1/2023

**ASSESSMENT DIAGRAM**



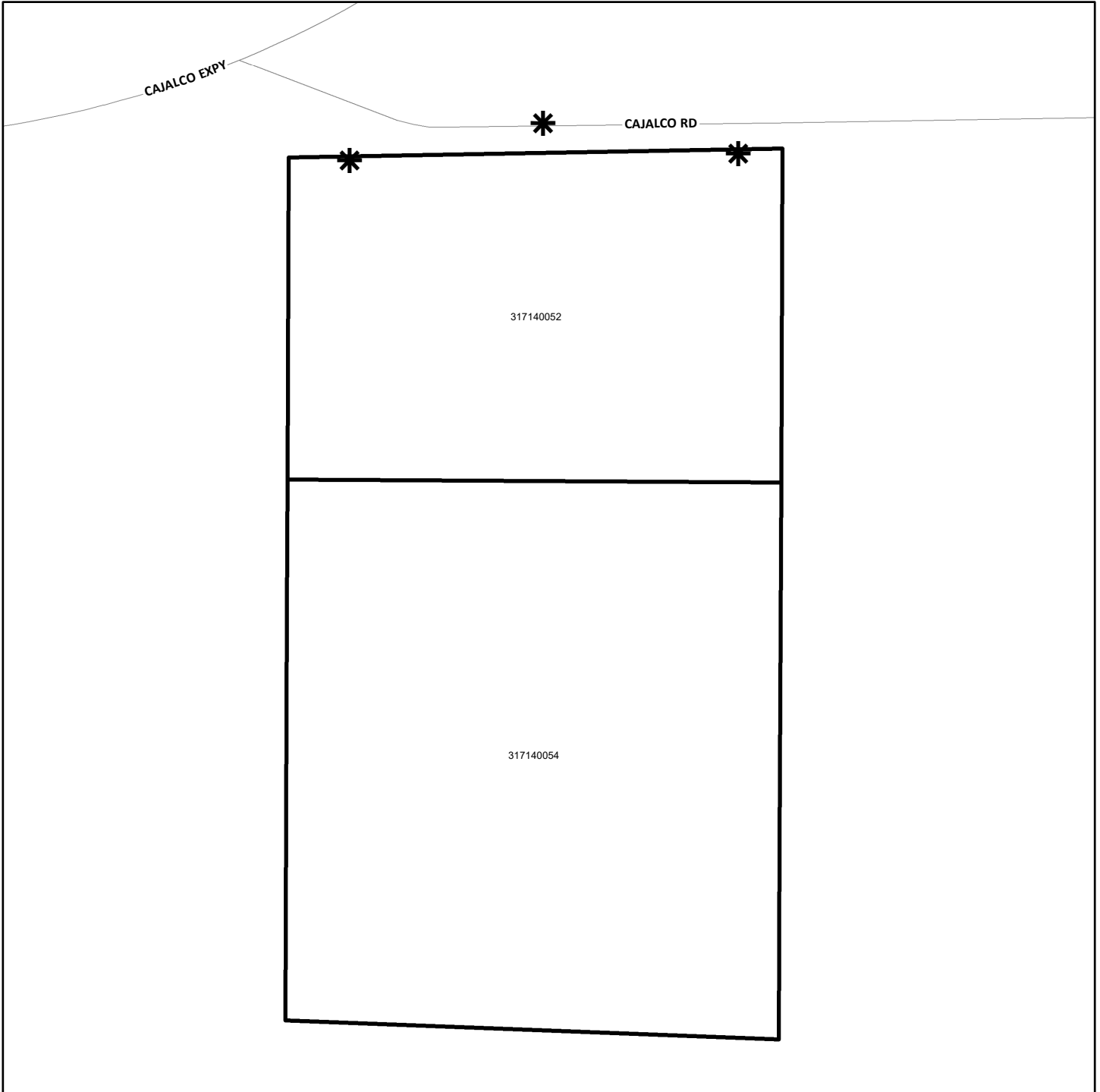
-  DENOTES MAINTAINED ROW STREETLIGHT
-  DENOTES ZONE BOUNDARY



**STREET LIGHT ZONE 22**  
PORTION(S) OF SECTION 12, T.4S., R.4W.  
PLOT PLAN NO. 18961  
2 PARCELS



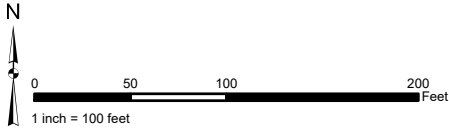
The County of Riverside assumes no warranty or legal responsibility for the information contained on this map. Data and information represented on this map is subject to updates, modifications and may not be complete or appropriate for all purposes. County GIS and other sources should be queried for the most current information. Do not copy or resell this map. Printed by BHAWN on 4/1/2023

**ASSESSMENT DIAGRAM**



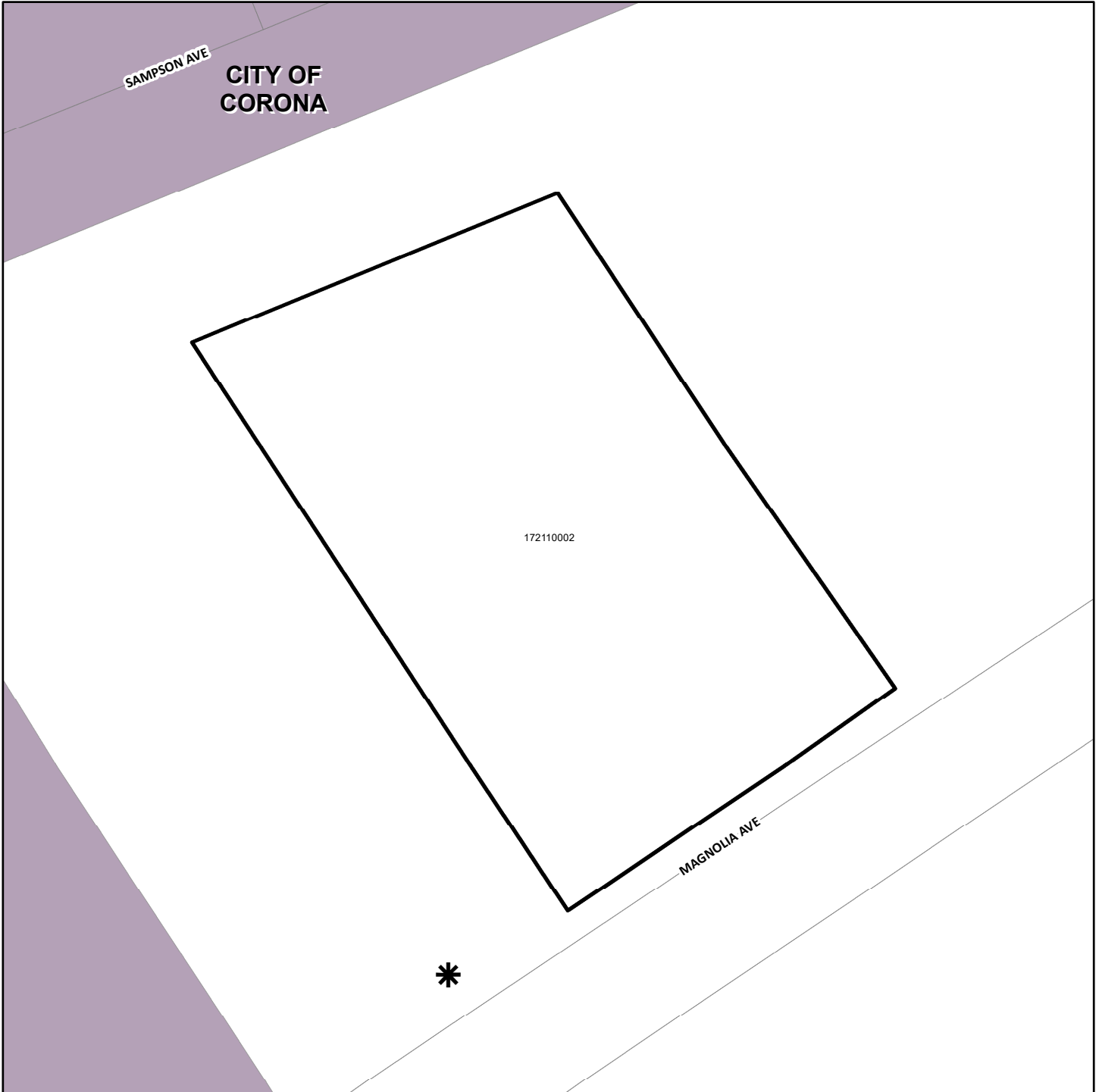
 DENOTES MAINTAINED ROW STREETLIGHT  
 DENOTES ZONE BOUNDARY



**STREET LIGHT ZONE 25**  
PORTION(S) OF SECTION 38, T.3S., R.6W.  
PLOT PLAN NO. 17995  
1 PARCEL



The County of Riverside assumes no warranty or legal responsibility for the information contained on this map. Data and information represented on this map is subject to updates, modifications and may not be complete or appropriate for all purposes. County GIS and other sources should be queried for the most current information. Do not copy or resell this map. Printed by BHAWN on 4/1/2023

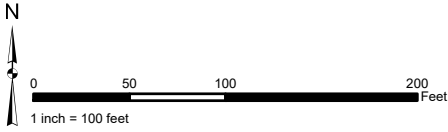
**ASSESSMENT DIAGRAM**



-  DENOTES MAINTAINED ROW STREETLIGHT
-  DENOTES ZONE BOUNDARY

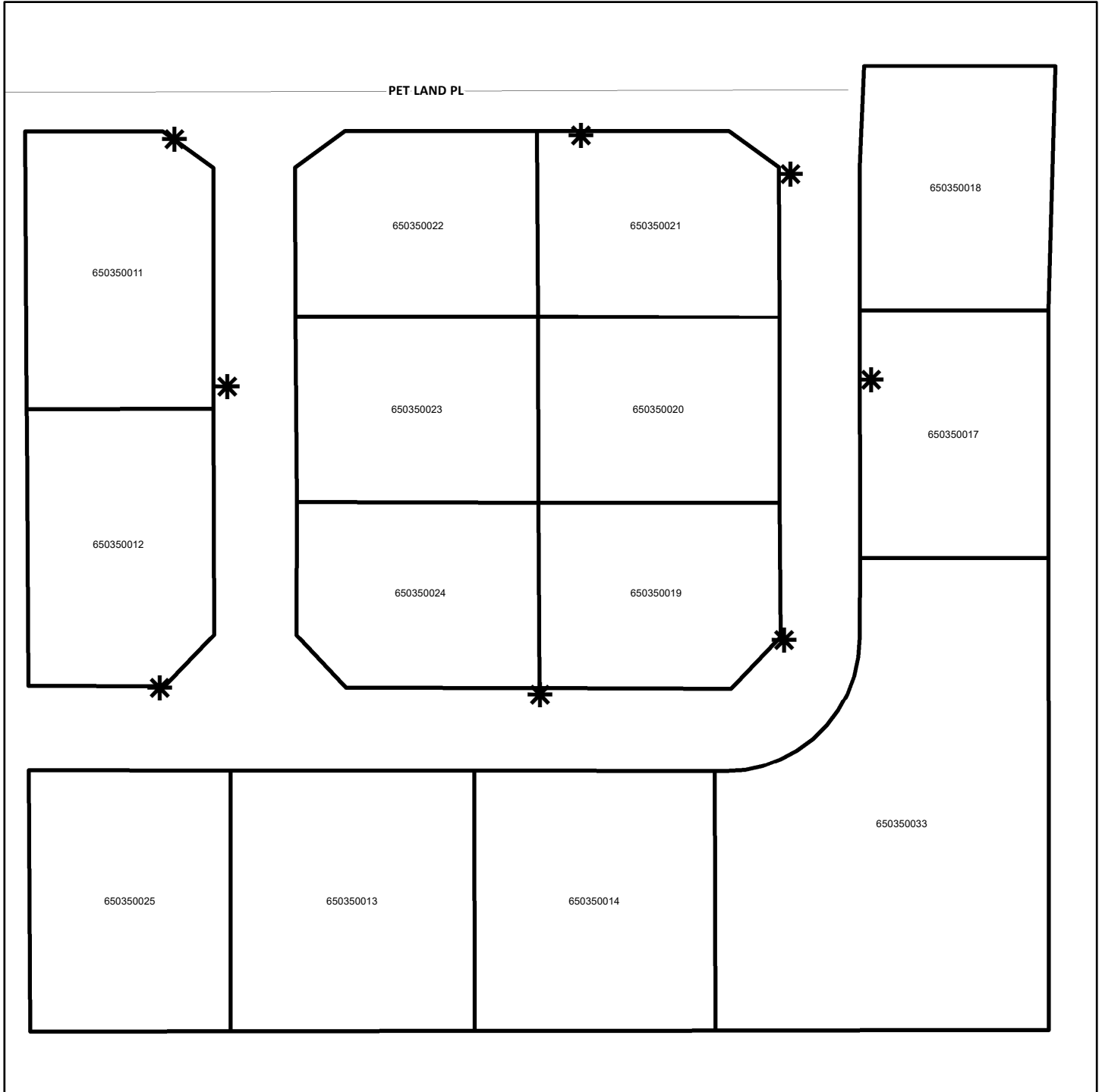




**STREET LIGHT ZONE 29**  
PORTION(S) OF SECTION 18, T.4S., R.6E.  
PARCEL MAP NO. 30439  
14 PARCELS



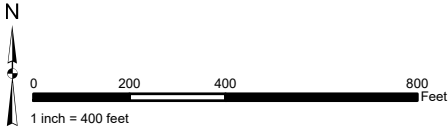
The County of Riverside assumes no warranty or legal responsibility for the information contained on this map. Data and information represented on this map is subject to updates, modifications and may not be complete or appropriate for all purposes. County GIS and other sources should be queried for the most current information. Do not copy or resell this map. Printed by BHAHN on 4/1/2023

**ASSESSMENT DIAGRAM**



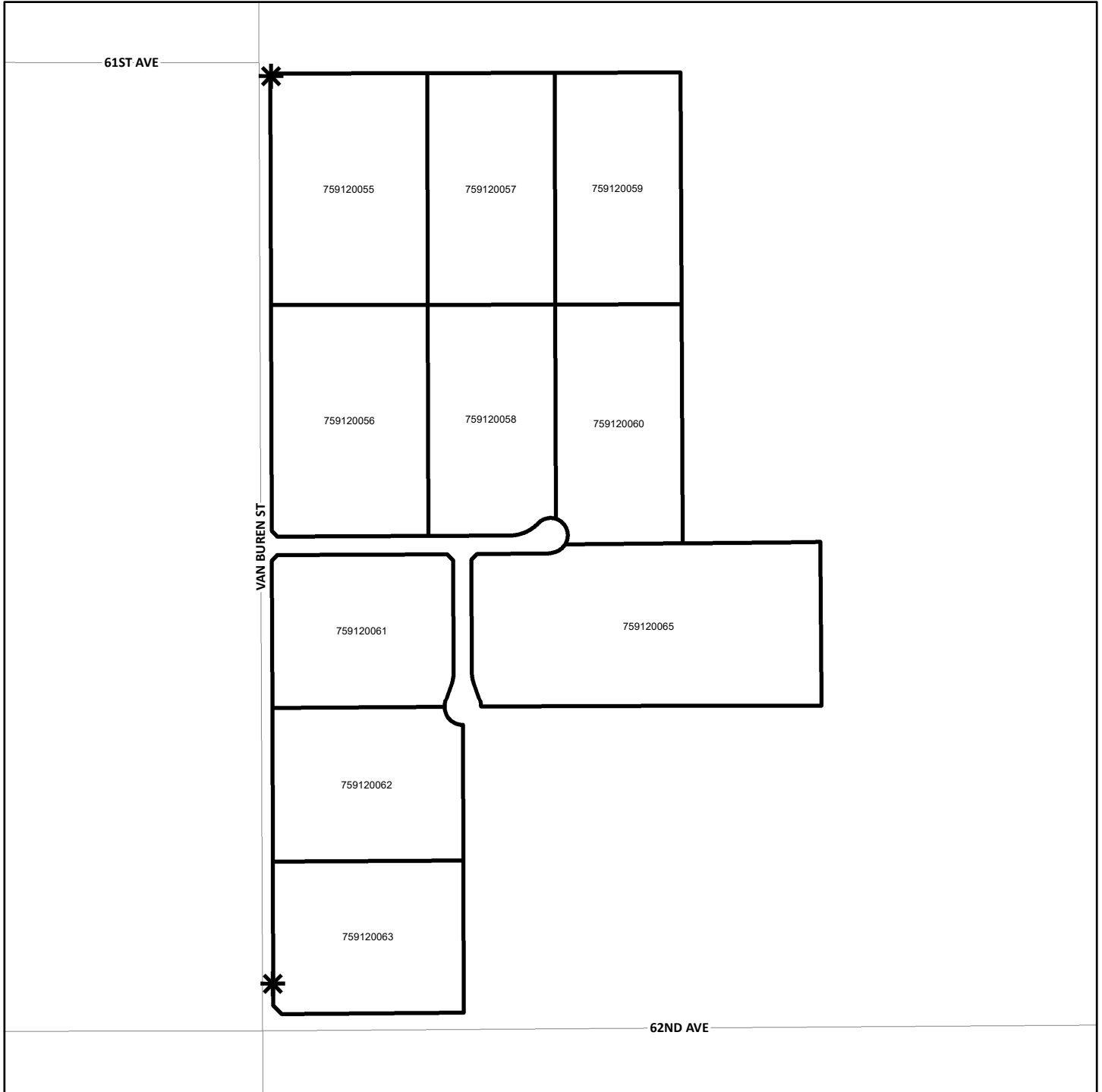
 DENOTES MAINTAINED ROW STREETLIGHT  
 DENOTES ZONE BOUNDARY

**STREET LIGHT ZONE 30**  
PORTION(S) OF SECTION 31, T.6S., R.8E.  
TRACT MAP NO. 29980  
10 PARCELS



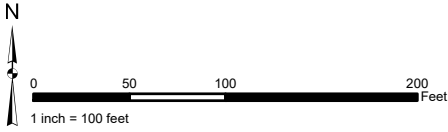
The County of Riverside assumes no warranty or legal responsibility for the information contained on this map. Data and information represented on this map is subject to updates, modifications and may not be complete or appropriate for all purposes. County GIS and other sources should be queried for the most current information. Do not copy or resell this map. Printed by BHAWN on 4/1/2023

**ASSESSMENT DIAGRAM**



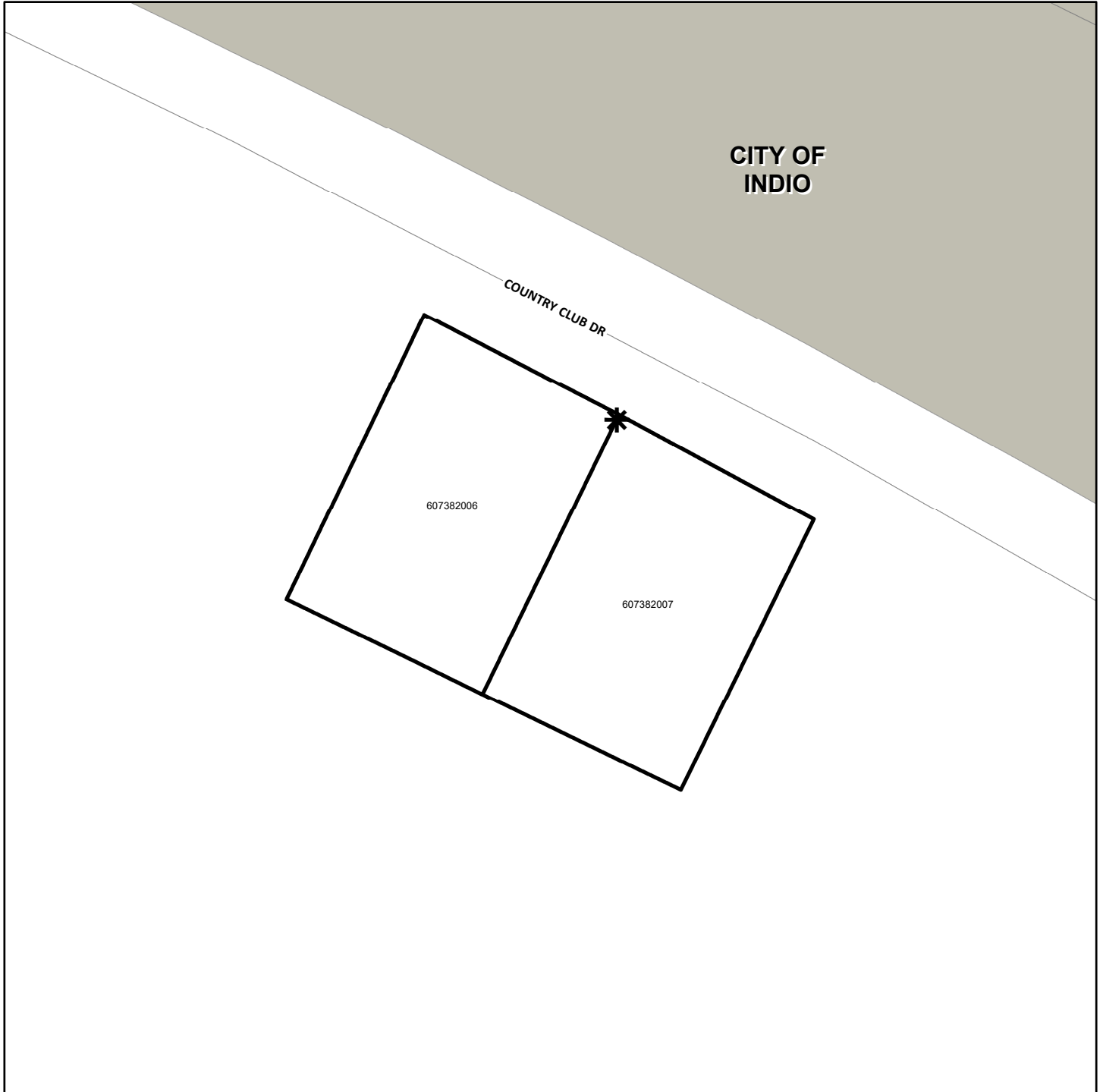
- DENOTES MAINTAINED ROW STREETLIGHT
- DENOTES ZONE BOUNDARY

**STREET LIGHT ZONE 31**  
PORTION(S) OF SECTION 8, T.5S., R.7E.  
PLOT PLAN NO. 18616  
2 PARCELS



The County of Riverside assumes no warranty or legal responsibility for the information contained on this map. Data and information represented on this map is subject to updates, modifications and may not be complete or appropriate for all purposes. County GIS and other sources should be queried for the most current information. Do not copy or resell this map. Printed by BHAWN on 4/1/2023

**ASSESSMENT DIAGRAM**





**CITY OF  
INDIO**

COUNTRY CLUB DR

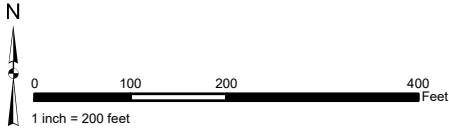
607382006

607382007

 DENOTES MAINTAINED ROW STREETLIGHT  
 DENOTES ZONE BOUNDARY

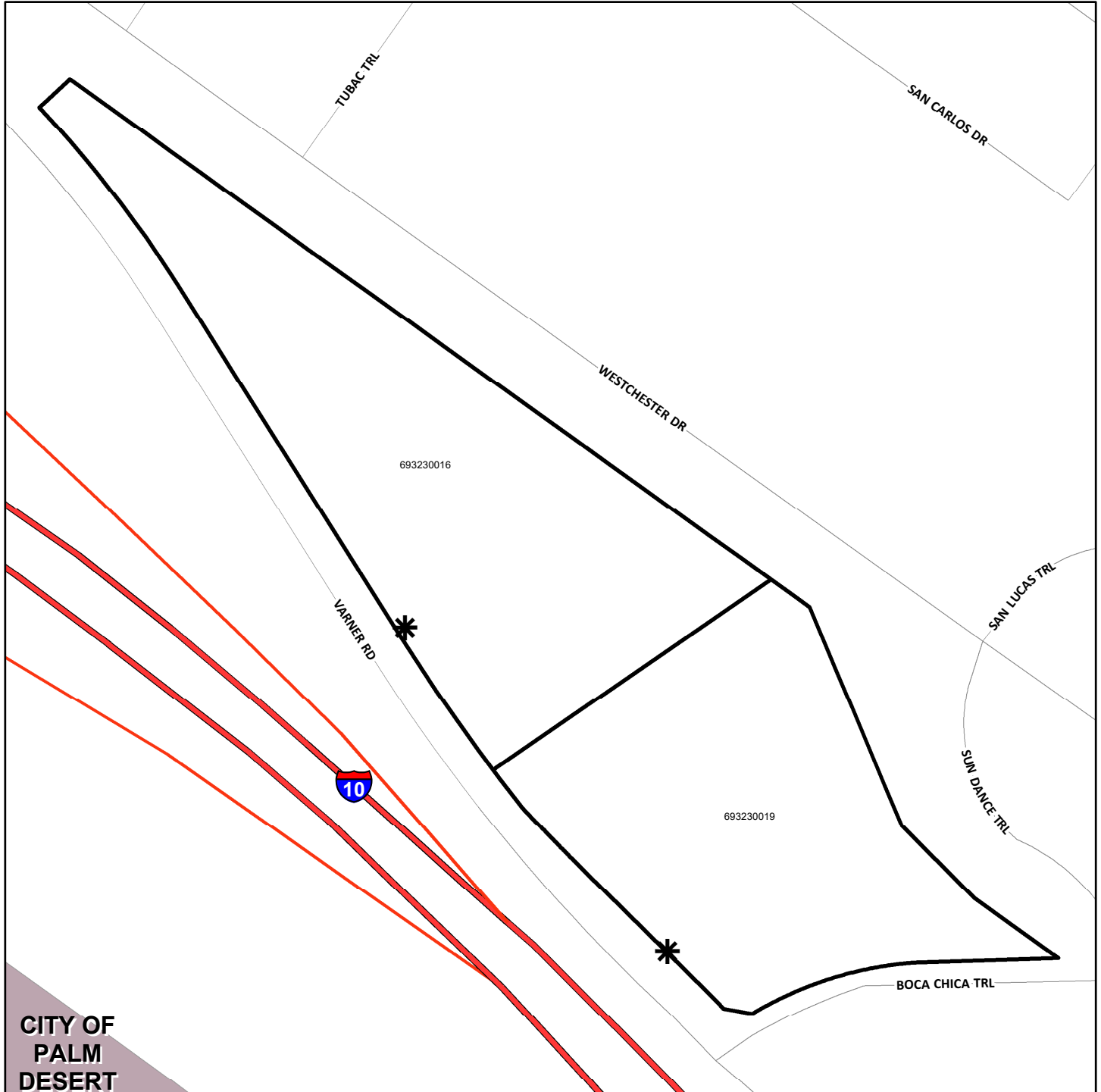
# STREET LIGHT ZONE 36

PORTION(S) OF SECTION 20, T.4S., R.6E.  
CONDITIONAL USE PERMIT NO. 03371 AND PARCEL MAP NO. 30612  
2 PARCELS



The County of Riverside assumes no warranty or legal responsibility for the information contained on this map. Data and information represented on this map is subject to updates, modifications and may not be complete or appropriate for all purposes. County GIS and other sources should be queried for the most current information. Do not copy or resell this map. Printed by BHAWN on 4/1/2023

## ASSESSMENT DIAGRAM

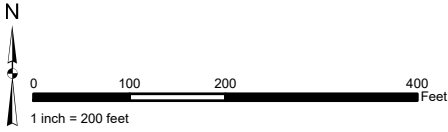


**CITY OF  
PALM  
DESERT**

 DENOTES MAINTAINED ROW STREETLIGHT

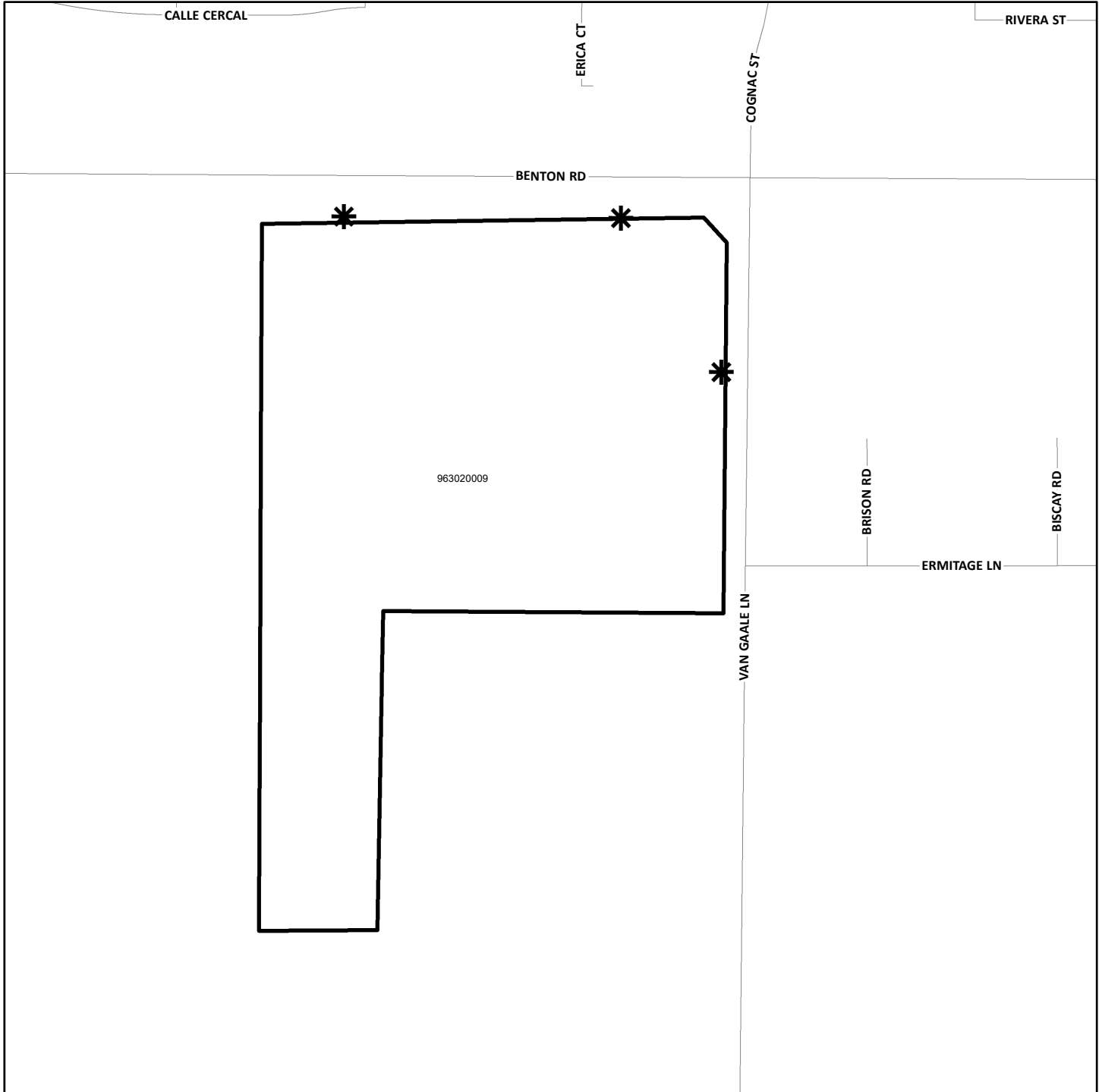
 DENOTES ZONE BOUNDARY



**STREET LIGHT ZONE 37**  
PORTION(S) OF SECTION 5, T.7S., R.2W.  
PLOT PLAN NO. 16117  
1 PARCEL



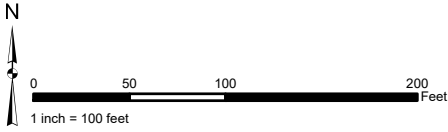
The County of Riverside assumes no warranty or legal responsibility for the information contained on this map. Data and information represented on this map is subject to updates, modifications and may not be complete or appropriate for all purposes. County GIS and other sources should be queried for the most current information. Do not copy or resell this map. Printed by BHAWN on 4/1/2023

**ASSESSMENT DIAGRAM**



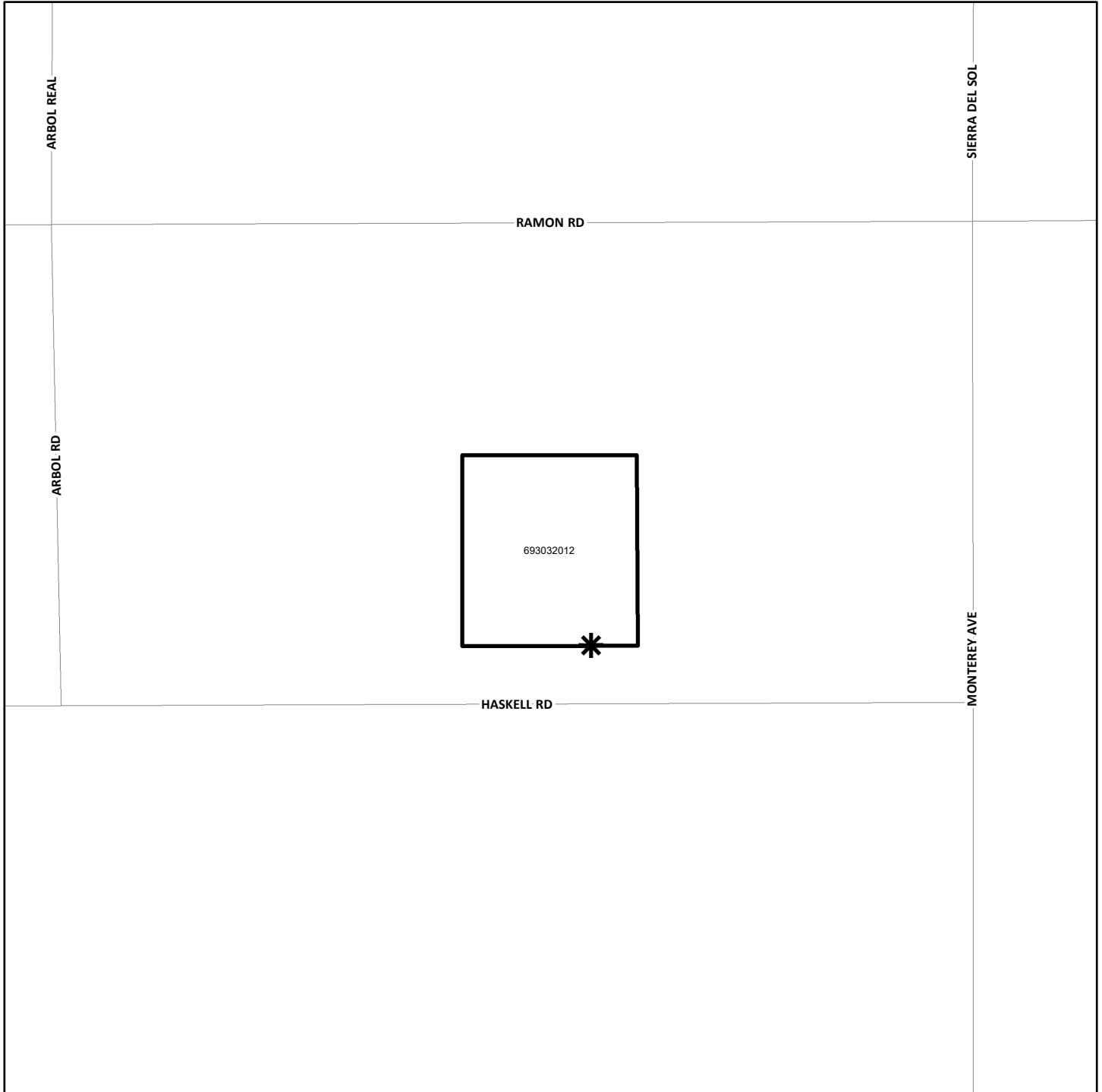
-  DENOTES MAINTAINED ROW STREETLIGHT
-  DENOTES ZONE BOUNDARY

**STREET LIGHT ZONE 38**  
PORTION(S) OF SECTION 19, T.4S., R.6E.  
CONDITIONAL USE PERMIT NO. 03377  
1 PARCEL



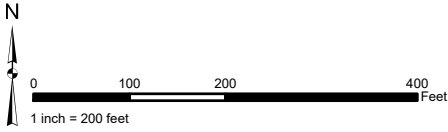
The County of Riverside assumes no warranty or legal responsibility for the information contained on this map. Data and information represented on this map is subject to updates, modifications and may not be complete or appropriate for all purposes. County GIS and other sources should be queried for the most current information. Do not copy or resell this map. Printed by BHAHN on 4/1/2023

**ASSESSMENT DIAGRAM**



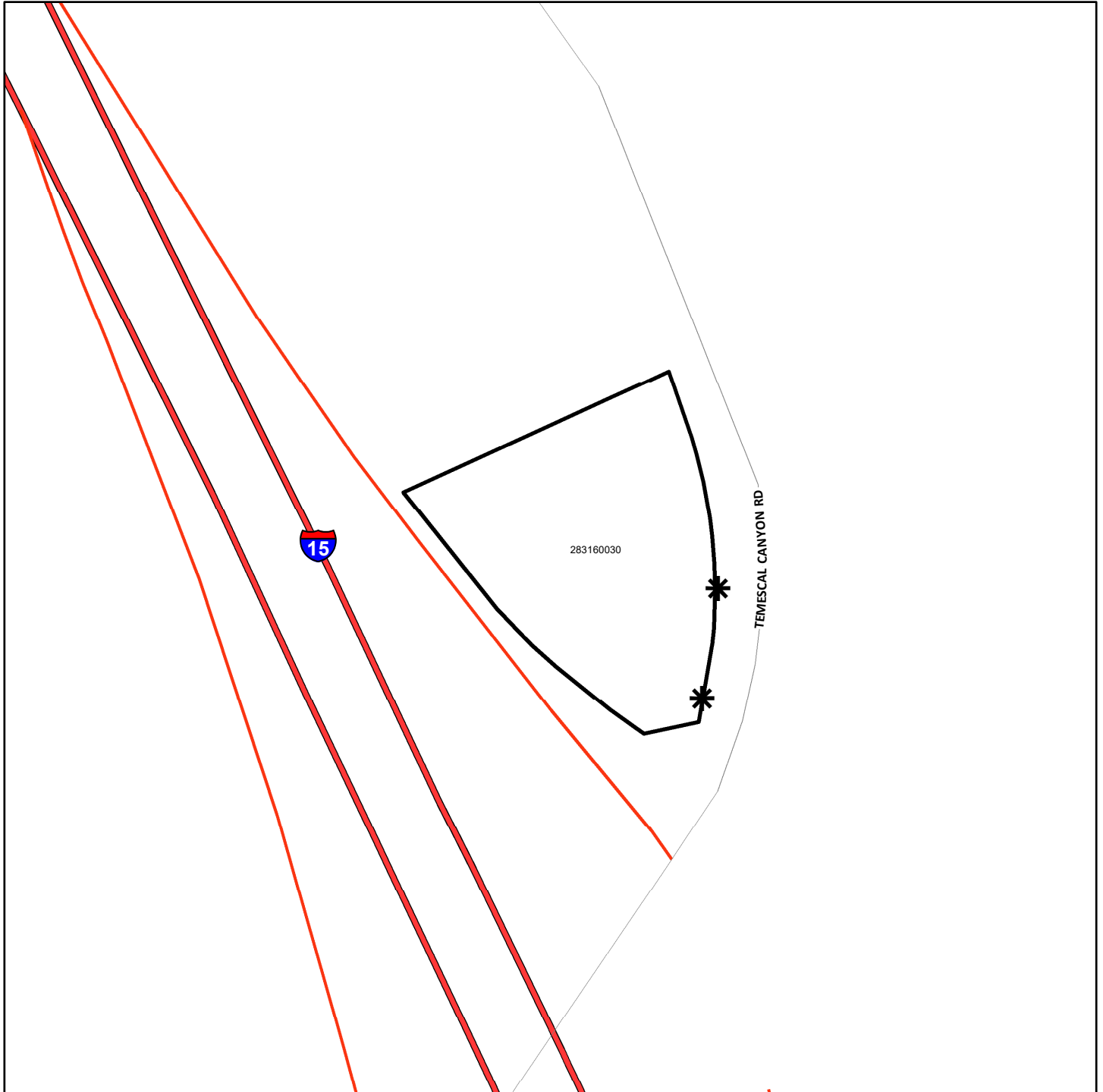
- DENOTES MAINTAINED ROW STREETLIGHT
- DENOTES ZONE BOUNDARY

**STREET LIGHT ZONE 42**  
PORTION(S) OF SECTION 34, T.4S., R.6W.  
CONDITIONAL USE PERMIT NO. 03391  
1 PARCEL



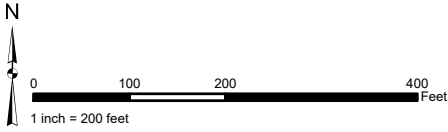
The County of Riverside assumes no warranty or legal responsibility for the information contained on this map. Data and information represented on this map is subject to updates, modifications and may not be complete or appropriate for all purposes. County GIS and other sources should be queried for the most current information. Do not copy or resell this map. Printed by BHAHN on 4/1/2023

**ASSESSMENT DIAGRAM**



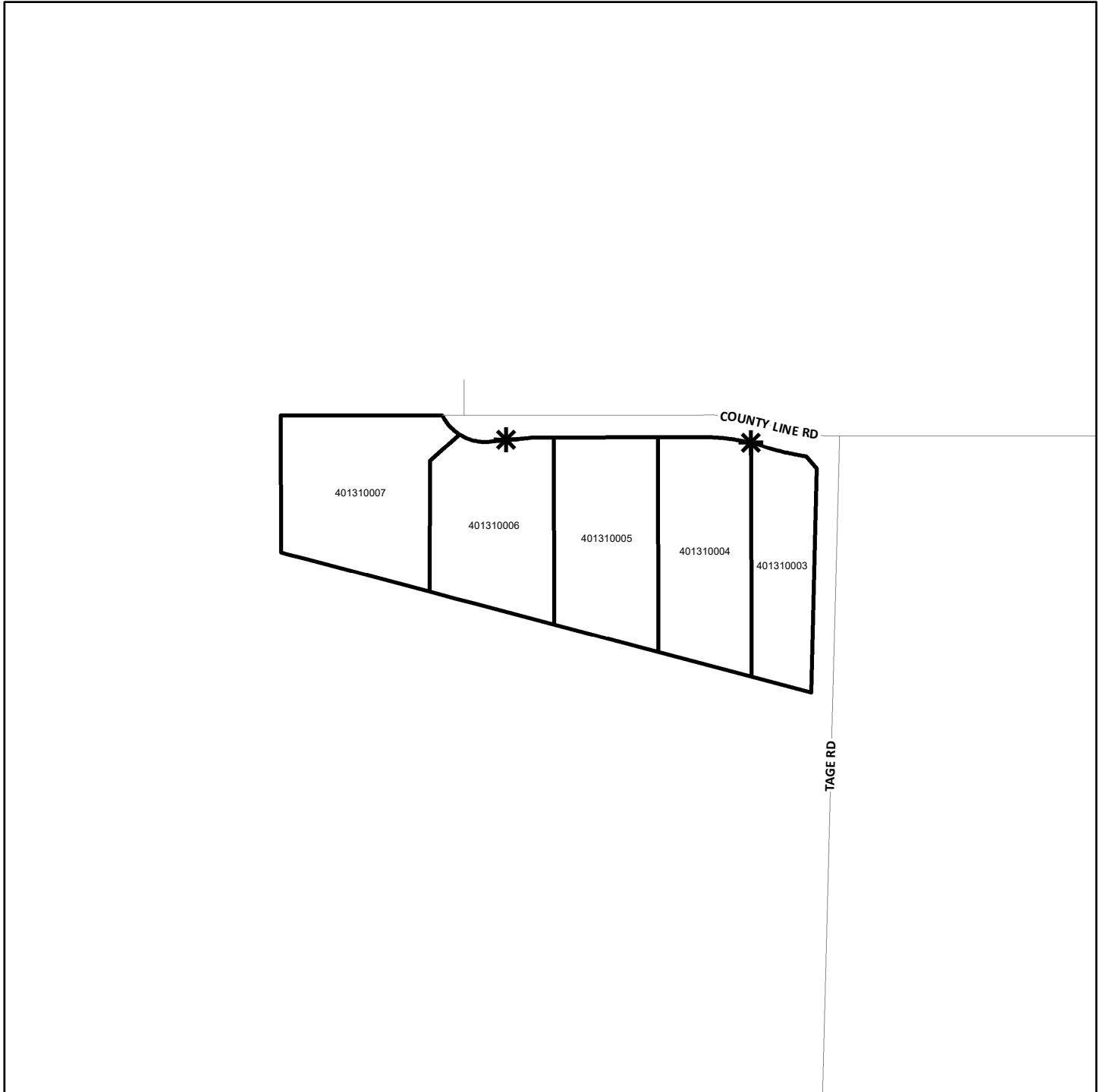
- \* DENOTES MAINTAINED ROW STREETLIGHT
- DENOTES ZONE BOUNDARY



**STREET LIGHT ZONE 43**  
PORTION(S) OF SECTION 5, T.2S., R.1W.  
TRACT MAP NO. 27856-1  
5 PARCELS



The County of Riverside assumes no warranty or legal responsibility for the information contained on this map. Data and information represented on this map is subject to updates, modifications and may not be complete or appropriate for all purposes. County GIS and other sources should be queried for the most current information. Do not copy or resell this map. Printed by BHAWN on 4/1/2023

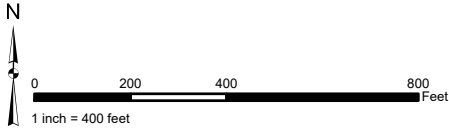
**ASSESSMENT DIAGRAM**



 DENOTES MAINTAINED ROW STREETLIGHT  
 DENOTES ZONE BOUNDARY

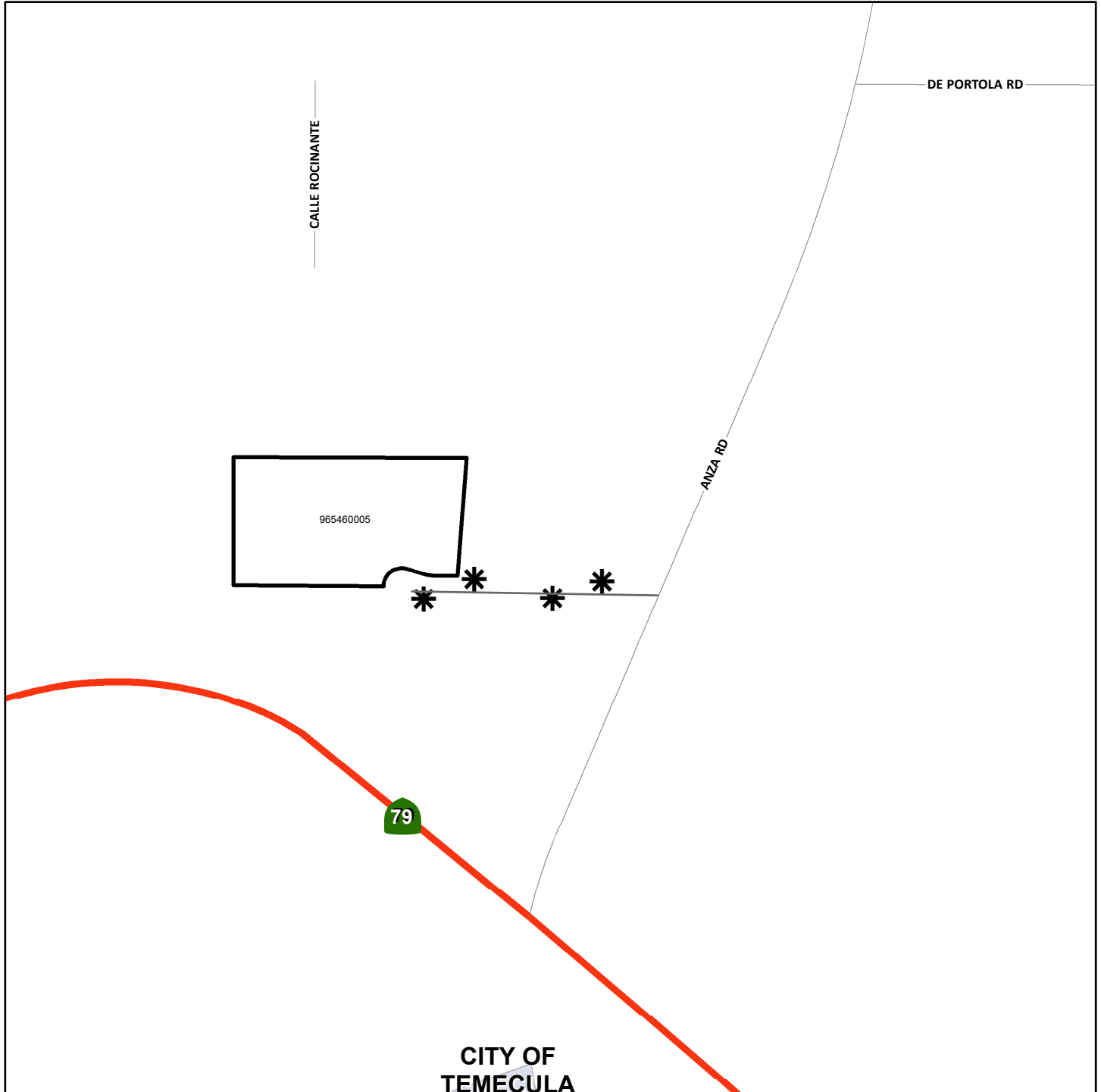


**STREET LIGHT ZONE 44**  
PORTION(S) OF SECTION 11, T.8S., R.2W.  
PLOT PLAN NO. 17731  
1 PARCEL



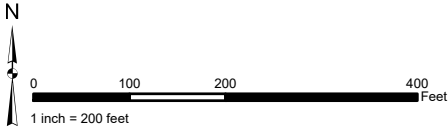
The County of Riverside assumes no warranty or legal responsibility for the information contained on this map. Data and information represented on this map is subject to updates, modifications and may not be complete or appropriate for all purposes. County GIS and other sources should be queried for the most current information. Do not copy or resell this map. Printed by BHAWN on 4/1/2023

**ASSESSMENT DIAGRAM**



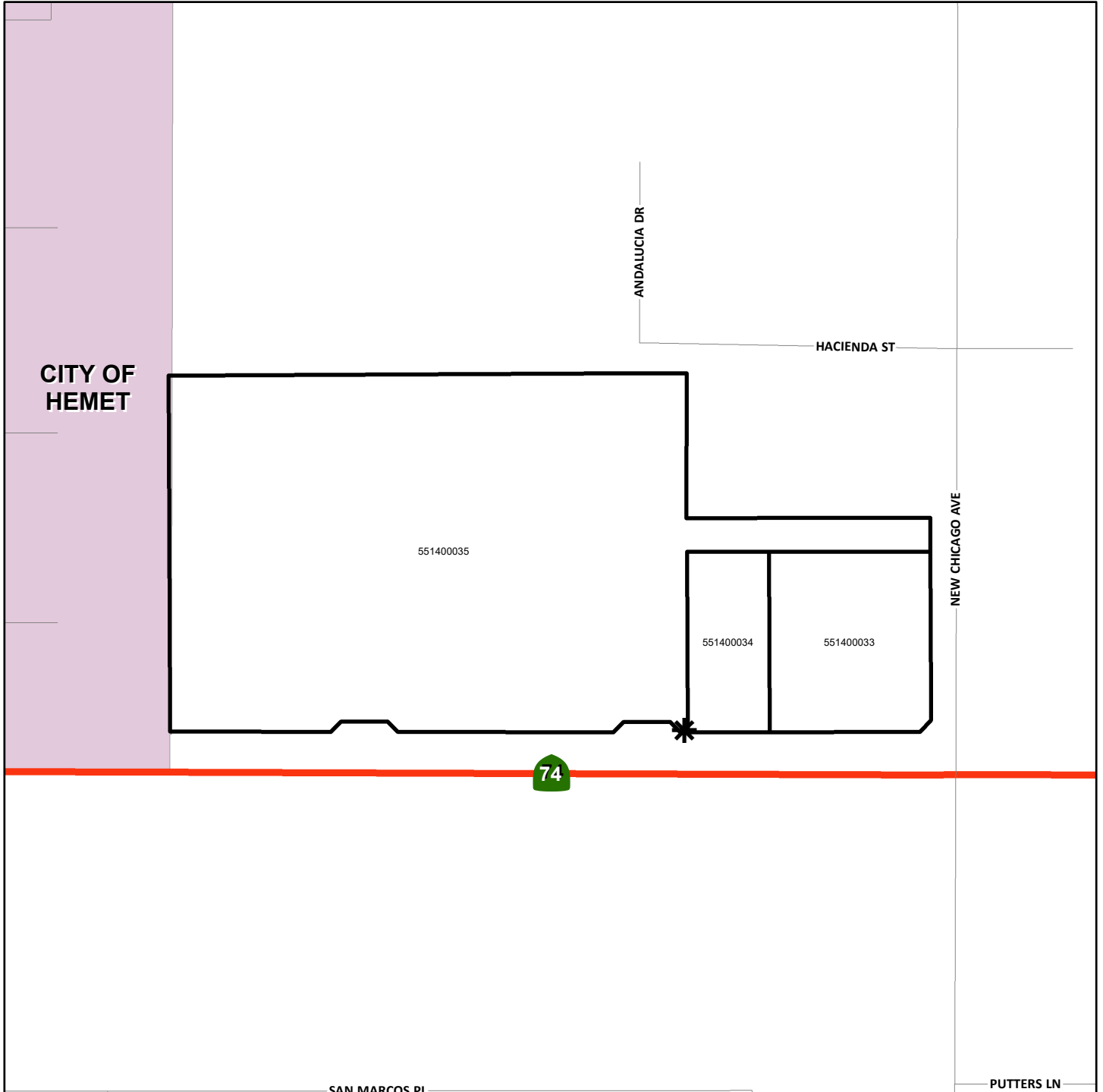
- \* DENOTES MAINTAINED ROW STREETLIGHT
- DENOTES ZONE BOUNDARY



**STREET LIGHT ZONE 45**  
PORTION(S) OF SECTION 8, T.5S., R.1E.  
PARCEL MAP NO. 31720  
3 PARCELS



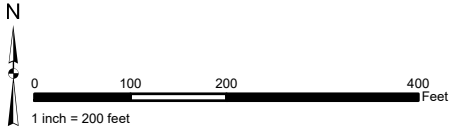
The County of Riverside assumes no warranty or legal responsibility for the information contained on this map. Data and information represented on this map is subject to updates, modifications and may not be complete or appropriate for all purposes. County GIS and other sources should be queried for the most current information. Do not copy or resell this map. Printed by BHAHN on 4/1/2023

**ASSESSMENT DIAGRAM**



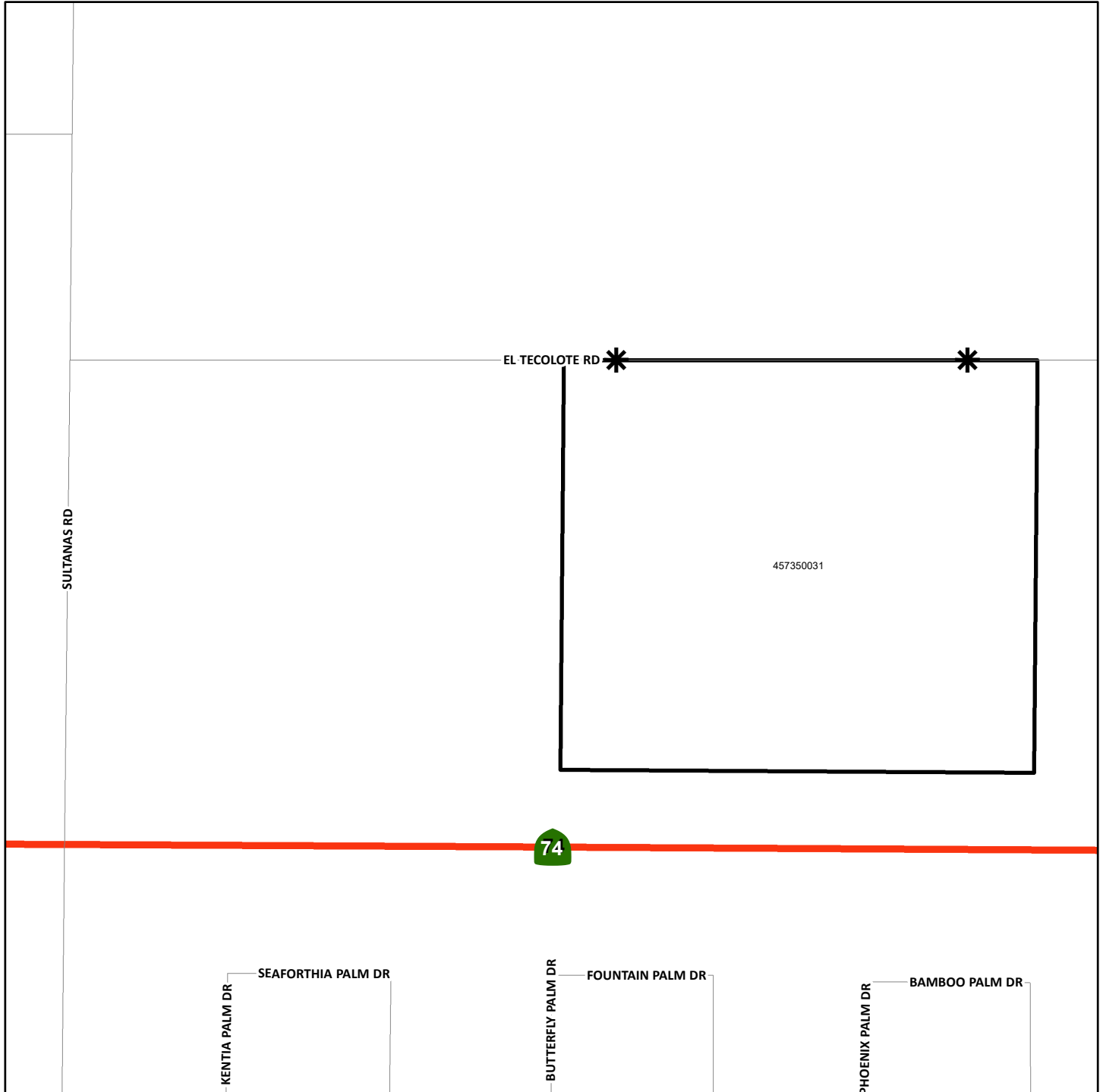
-  DENOTES MAINTAINED ROW STREETLIGHT
-  DENOTES ZONE BOUNDARY

**STREET LIGHT ZONE 46**  
PORTION(S) OF SECTION 33, T.7S., R.1W.  
PLOT PLAN NO. 18701  
1 PARCEL



The County of Riverside assumes no warranty or legal responsibility for the information contained on this map. Data and information represented on this map is subject to updates, modifications and may not be complete or appropriate for all purposes. County GIS and other sources should be queried for the most current information. Do not copy or resell this map. Printed by BHAHN on 4/1/2023

**ASSESSMENT DIAGRAM**



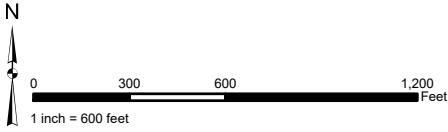
\* DENOTES MAINTAINED ROW STREETLIGHT

□ DENOTES ZONE BOUNDARY

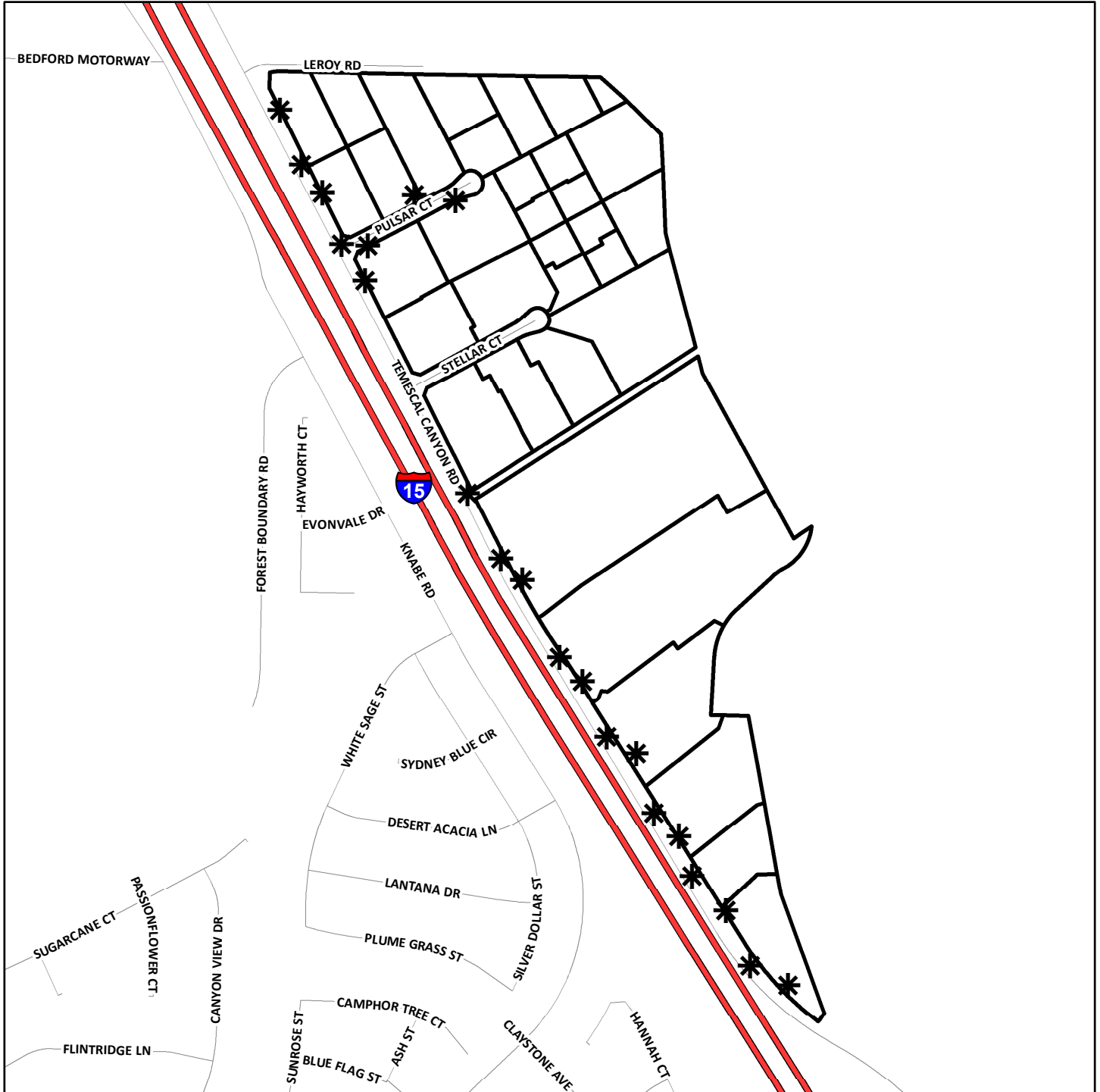
**STREET LIGHT ZONE 47**  
PORTION(S) OF SECTION 27, T.4S., R.6W.  
PARCEL MAP NO. 28834, 28834-1 AND 28834-2  
31 PARCELS



The County of Riverside assumes no warranty or legal responsibility for the information contained on this map. Data and information represented on this map is subject to updates, modifications and may not be complete or appropriate for all purposes. County GIS and other sources should be queried for the most current information. Do not copy or resell this map. Printed by BHAHN on 4/1/2023

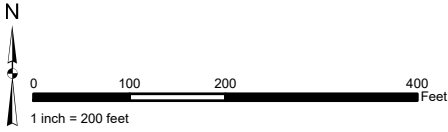


**ASSESSMENT DIAGRAM**



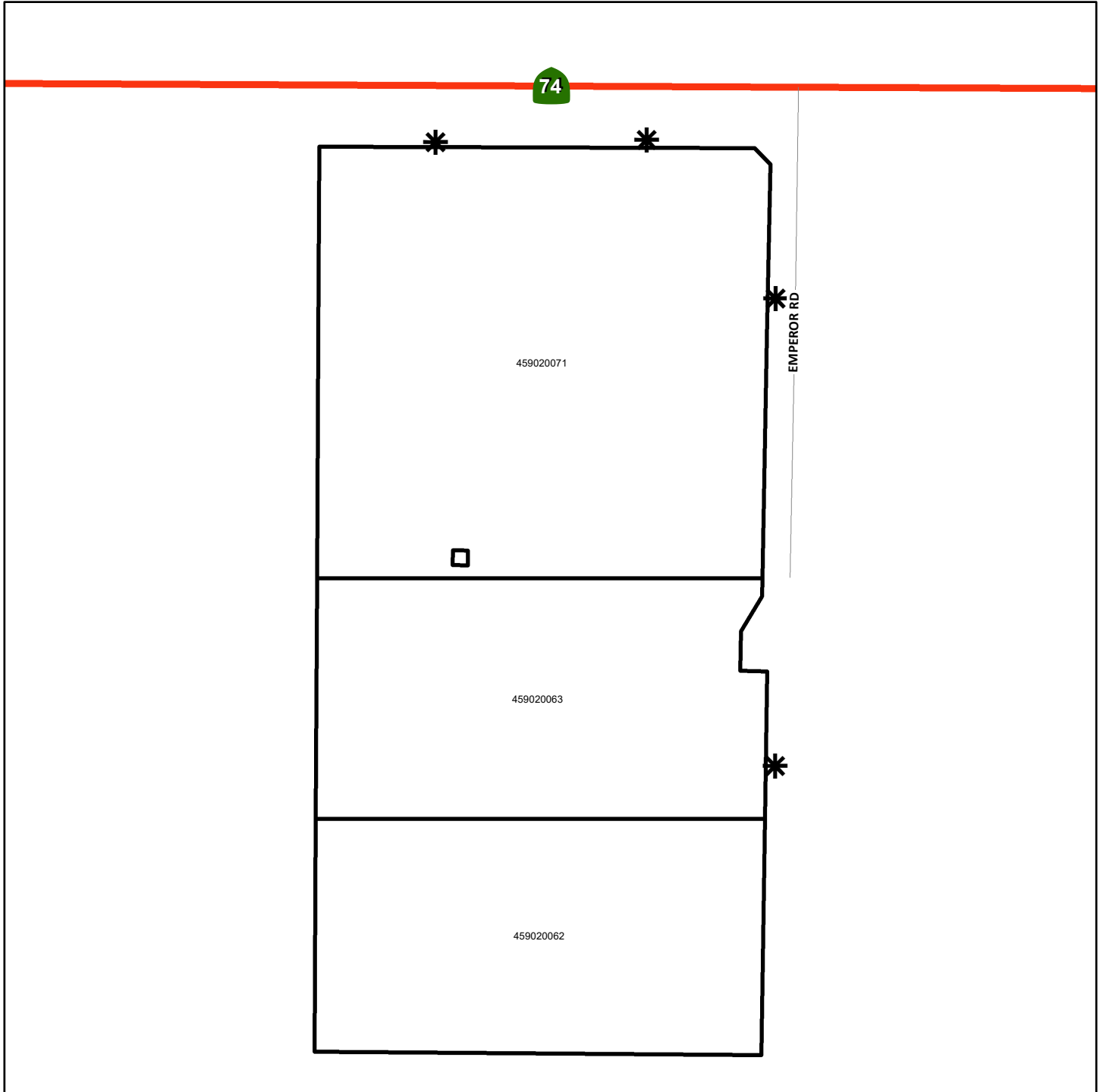
- DENOTES MAINTAINED ROW STREETLIGHT
- DENOTES ZONE BOUNDARY

**STREET LIGHT ZONE 48**  
PORTION(S) OF SECTION 18, T.5S., R.2W.  
CONDITIONAL USE PERMIT NO. 03363  
3 PARCELS



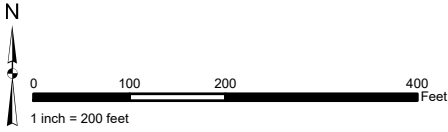
The County of Riverside assumes no warranty or legal responsibility for the information contained on this map. Data and information represented on this map is subject to updates, modifications and may not be complete or appropriate for all purposes. County GIS and other sources should be queried for the most current information. Do not copy or resell this map. Printed by BHAHN on 4/1/2023

**ASSESSMENT DIAGRAM**



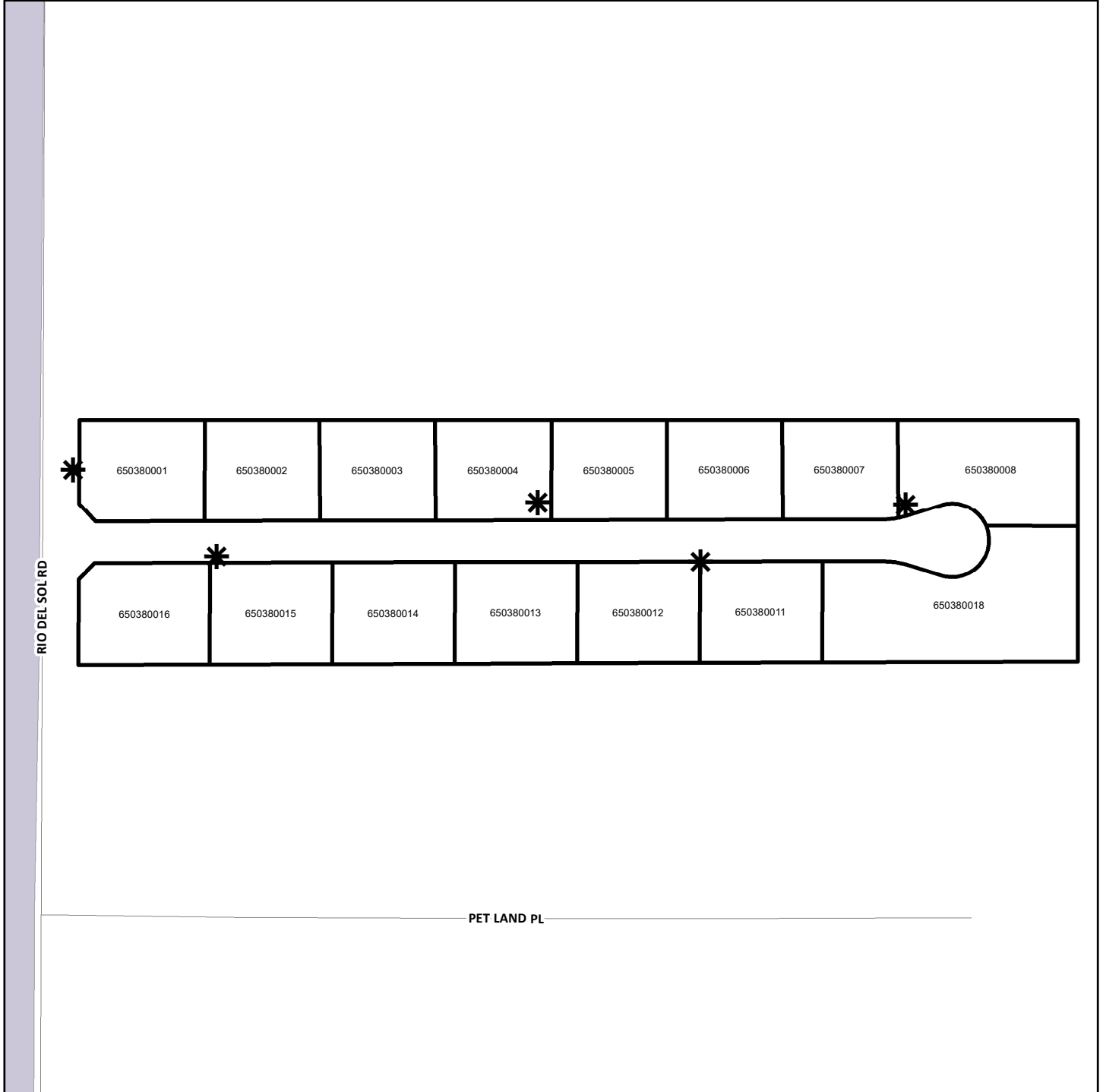
- DENOTES MAINTAINED ROW STREETLIGHT
- DENOTES ZONE BOUNDARY

**STREET LIGHT ZONE 52**  
PORTION(S) OF SECTION 18, T.4S., R.6E.  
PARCEL MAP NO. 32789  
15 PARCELS



The County of Riverside assumes no warranty or legal responsibility for the information contained on this map. Data and information represented on this map is subject to updates, modifications and may not be complete or appropriate for all purposes. County GIS and other sources should be queried for the most current information. Do not copy or resell this map. Printed by BHAWN on 4/1/2023

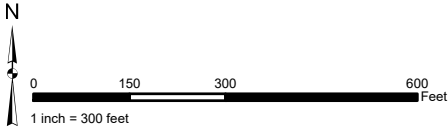
**ASSESSMENT DIAGRAM**



 DENOTES MAINTAINED ROW STREETLIGHT

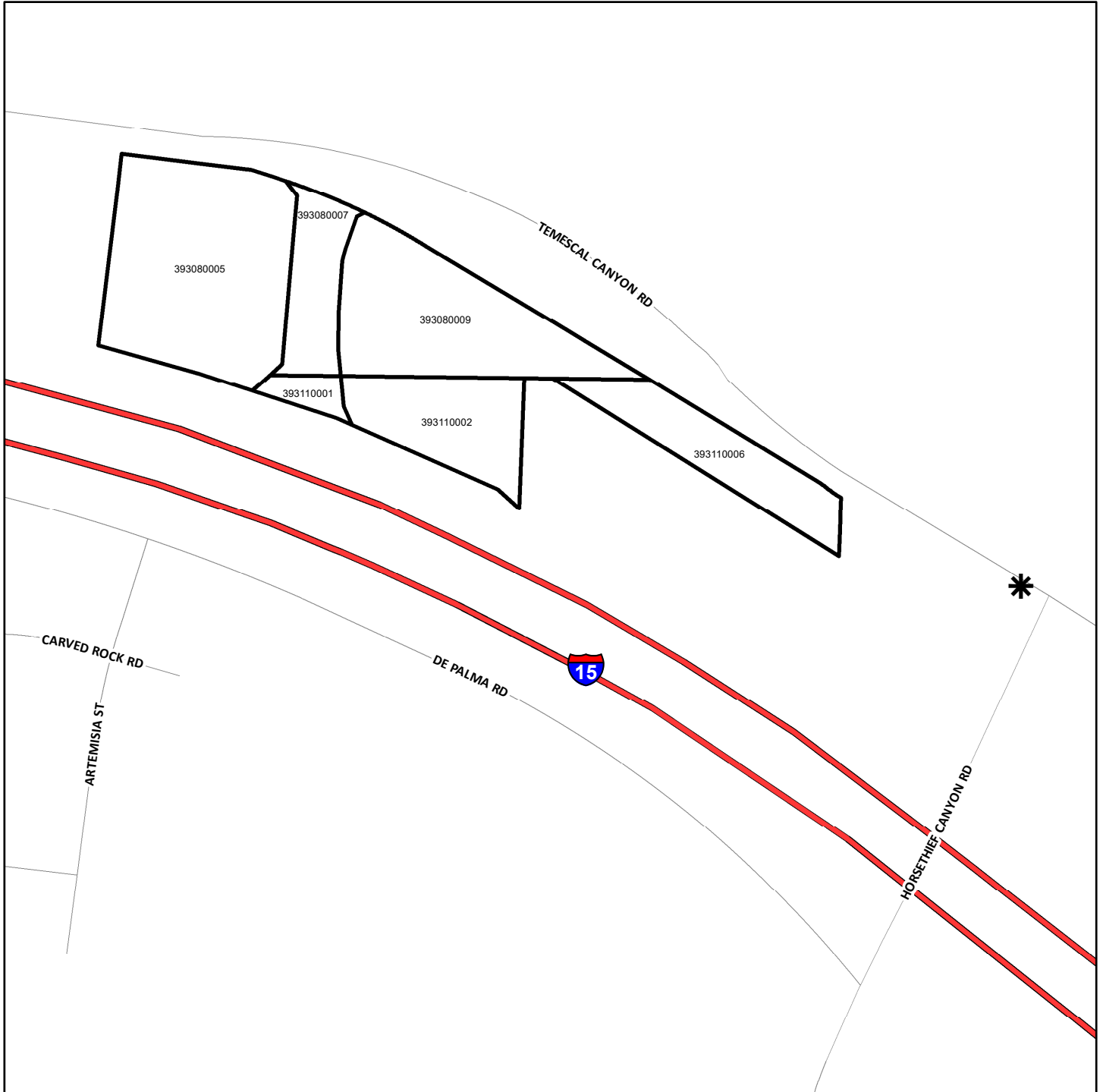
 DENOTES ZONE BOUNDARY

**STREET LIGHT ZONE 53**  
PORTION(S) OF SECTION 7, 8 & 17, T.5S., R.5W.  
PLOT PLAN NO. 17934  
6 PARCELS



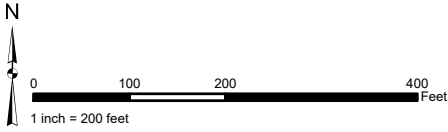
The County of Riverside assumes no warranty or legal responsibility for the information contained on this map. Data and information represented on this map is subject to updates, modifications and may not be complete or appropriate for all purposes. County GIS and other sources should be queried for the most current information. Do not copy or resell this map. Printed by BHAWN on 4/1/2023

**ASSESSMENT DIAGRAM**



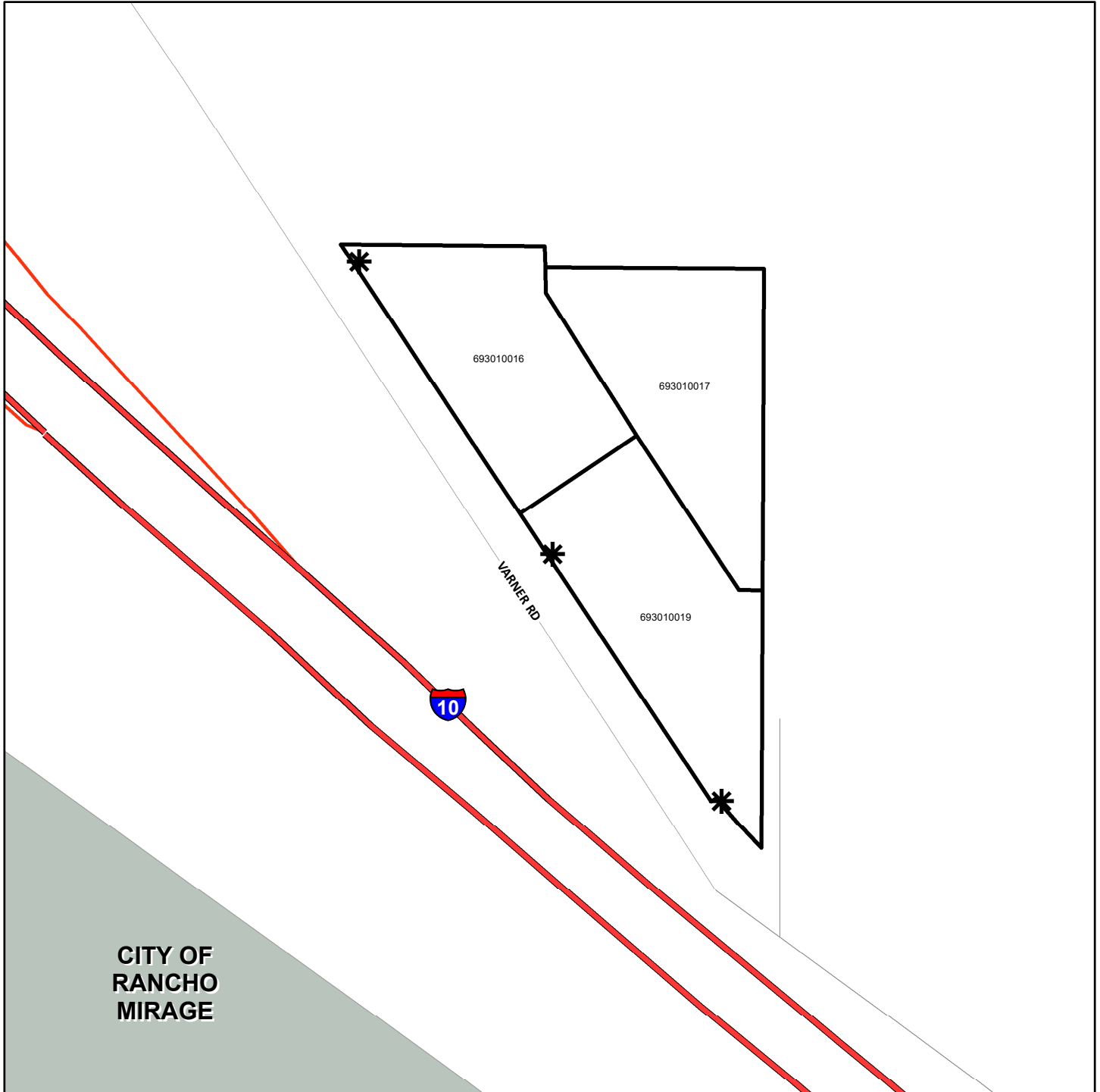
- DENOTES MAINTAINED ROW STREETLIGHT
- DENOTES ZONE BOUNDARY

**STREET LIGHT ZONE 54**  
PORTION(S) OF SECTION 19, T.4S., R.6E.  
CONDITIONAL USE PERMIT NO. 03314  
3 PARCELS



The County of Riverside assumes no warranty or legal responsibility for the information contained on this map. Data and information represented on this map is subject to updates, modifications and may not be complete or appropriate for all purposes. County GIS and other sources should be queried for the most current information. Do not copy or resell this map. Printed by BHANN on 4/1/2023

**ASSESSMENT DIAGRAM**



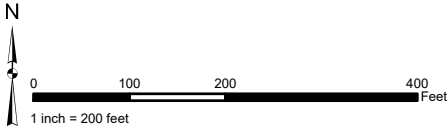
- \* DENOTES MAINTAINED ROW STREETLIGHT
- DENOTES ZONE BOUNDARY



# STREET LIGHT ZONE 55

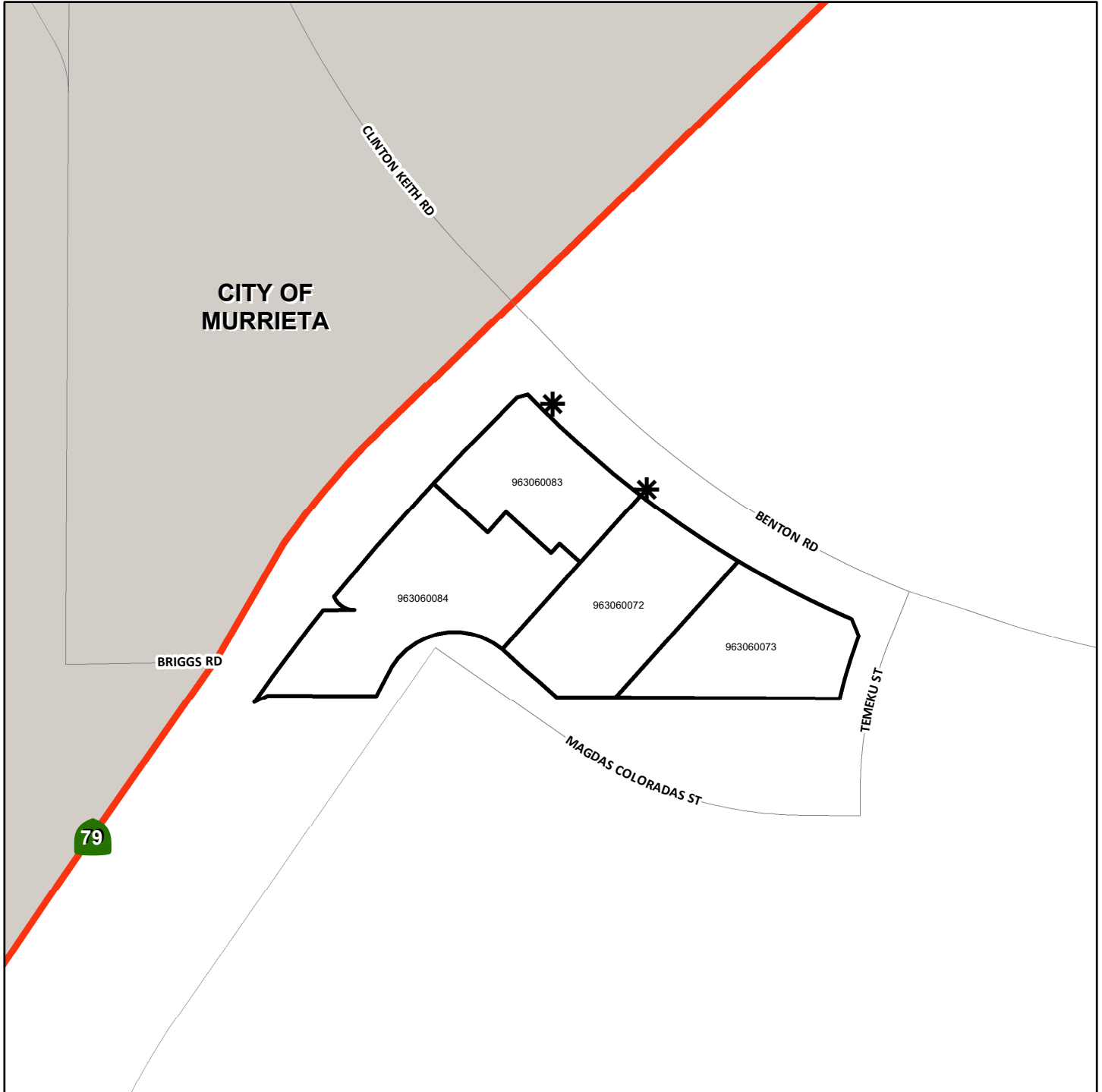
PORTION(S) OF SECTION 6, T.7S., R.2W.

CONDITIONAL USE PERMIT NO. 03359 AND PARCEL MAP NO. 30474  
4 PARCELS



The County of Riverside assumes no warranty or legal responsibility for the information contained on this map. Data and information represented on this map is subject to updates, modifications and may not be complete or appropriate for all purposes. County GIS and other sources should be queried for the most current information. Do not copy or resell this map. Printed by BHAWN on 4/1/2023

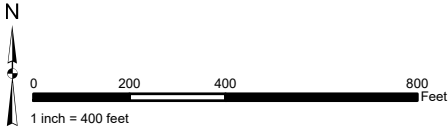
## ASSESSMENT DIAGRAM



\* DENOTES MAINTAINED ROW STREETLIGHT

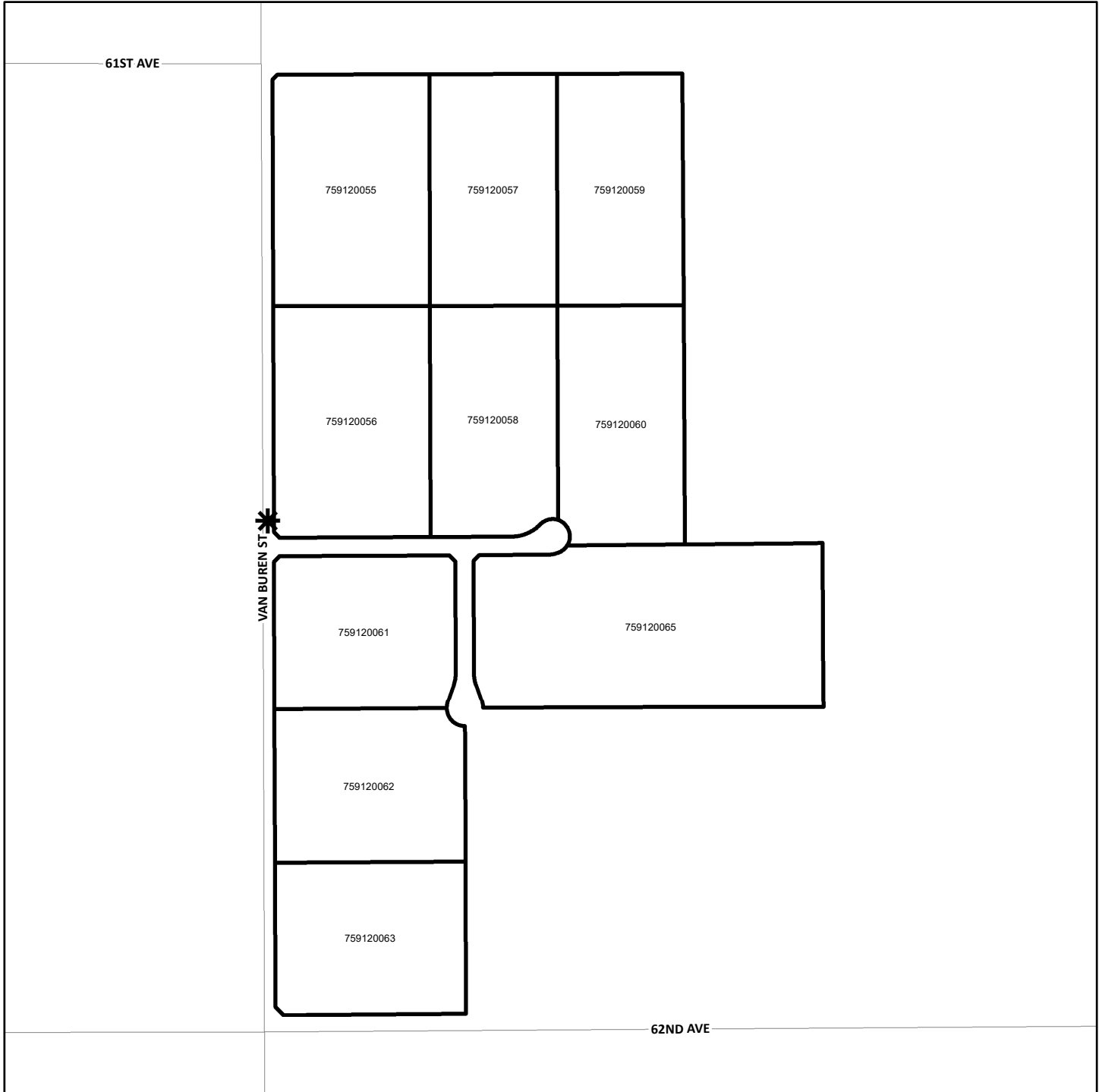
▭ DENOTES ZONE BOUNDARY

**STREET LIGHT ZONE 56**  
PORTION(S) OF SECTION 31, T.6S., R.8E.  
TRACT MAP NO. 29980  
10 PARCELS



The County of Riverside assumes no warranty or legal responsibility for the information contained on this map. Data and information represented on this map is subject to updates, modifications and may not be complete or appropriate for all purposes. County GIS and other sources should be queried for the most current information. Do not copy or resell this map. Printed by BHAWN on 4/1/2023

**ASSESSMENT DIAGRAM**



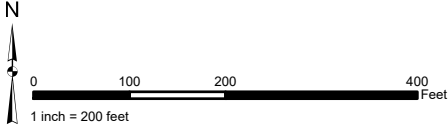
\* DENOTES MAINTAINED ROW STREETLIGHT

□ DENOTES ZONE BOUNDARY

# STREET LIGHT ZONE 57

PORTION(S) OF SECTION 6, T.7S., R.2W.

CONDITIONAL USE PERMIT NO. 03385 AND PARCEL MAP NO. 30693  
11 PARCELS



The County of Riverside assumes no warranty or legal responsibility for the information contained on this map. Data and information represented on this map is subject to updates, modifications and may not be complete or appropriate for all purposes. County GIS and other sources should be queried for the most current information. Do not copy or resell this map. Printed by BHAWN on 4/1/2023

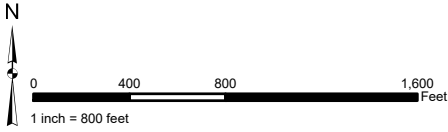
## ASSESSMENT DIAGRAM



\* DENOTES MAINTAINED ROW STREETLIGHT

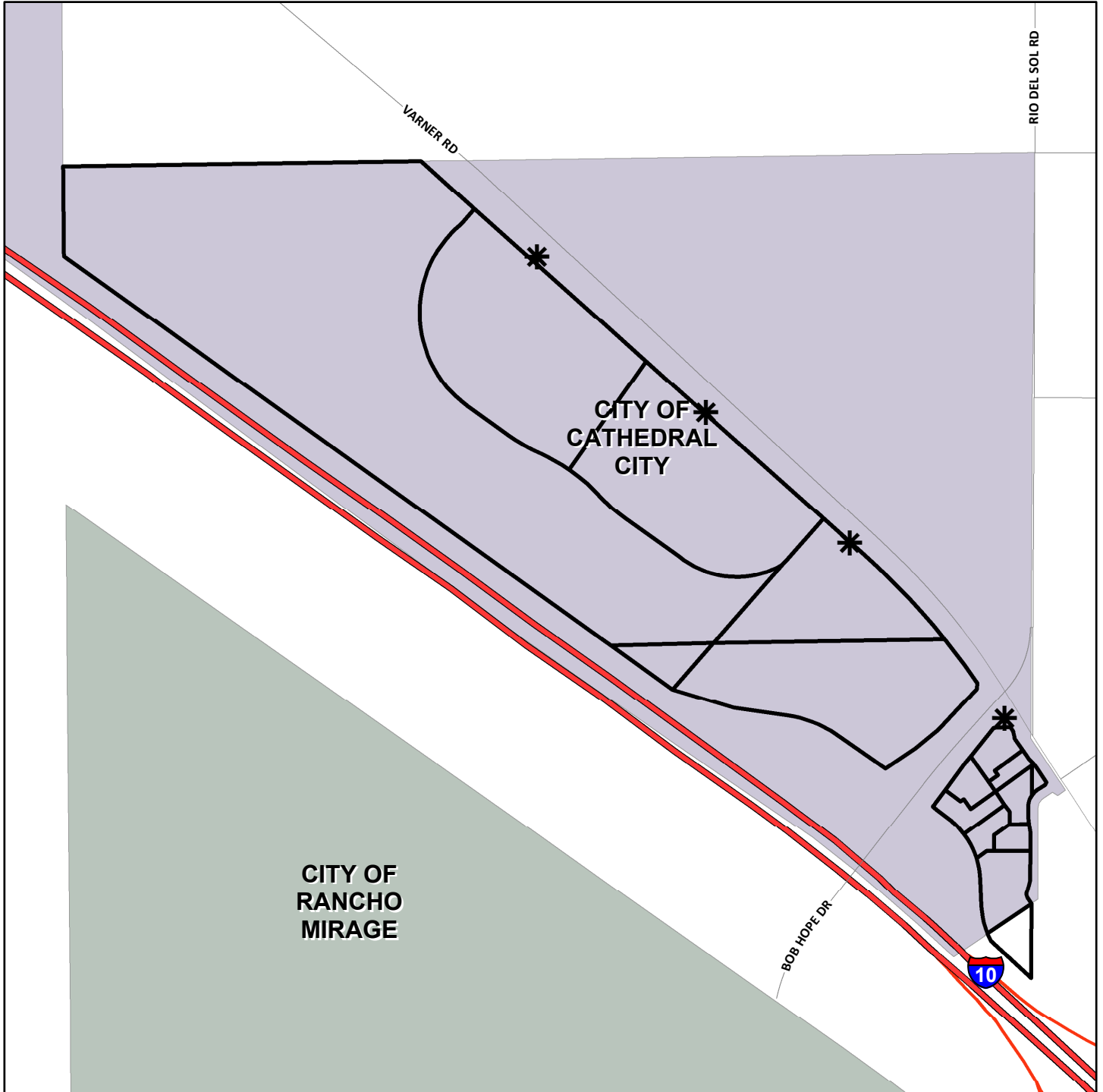
▭ DENOTES ZONE BOUNDARY

**STREET LIGHT ZONE 58**  
PORTION(S) OF SECTION 13, T.4S., R.5E.  
PARCEL MAP NO. 30491  
16 PARCELS



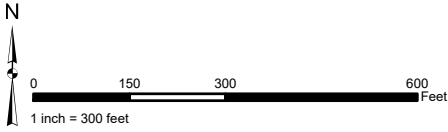
The County of Riverside assumes no warranty or legal responsibility for the information contained on this map. Data and information represented on this map is subject to updates, modifications and may not be complete or appropriate for all purposes. County GIS and other sources should be queried for the most current information. Do not copy or resell this map. Printed by BHAWN on 4/1/2023

**ASSESSMENT DIAGRAM**



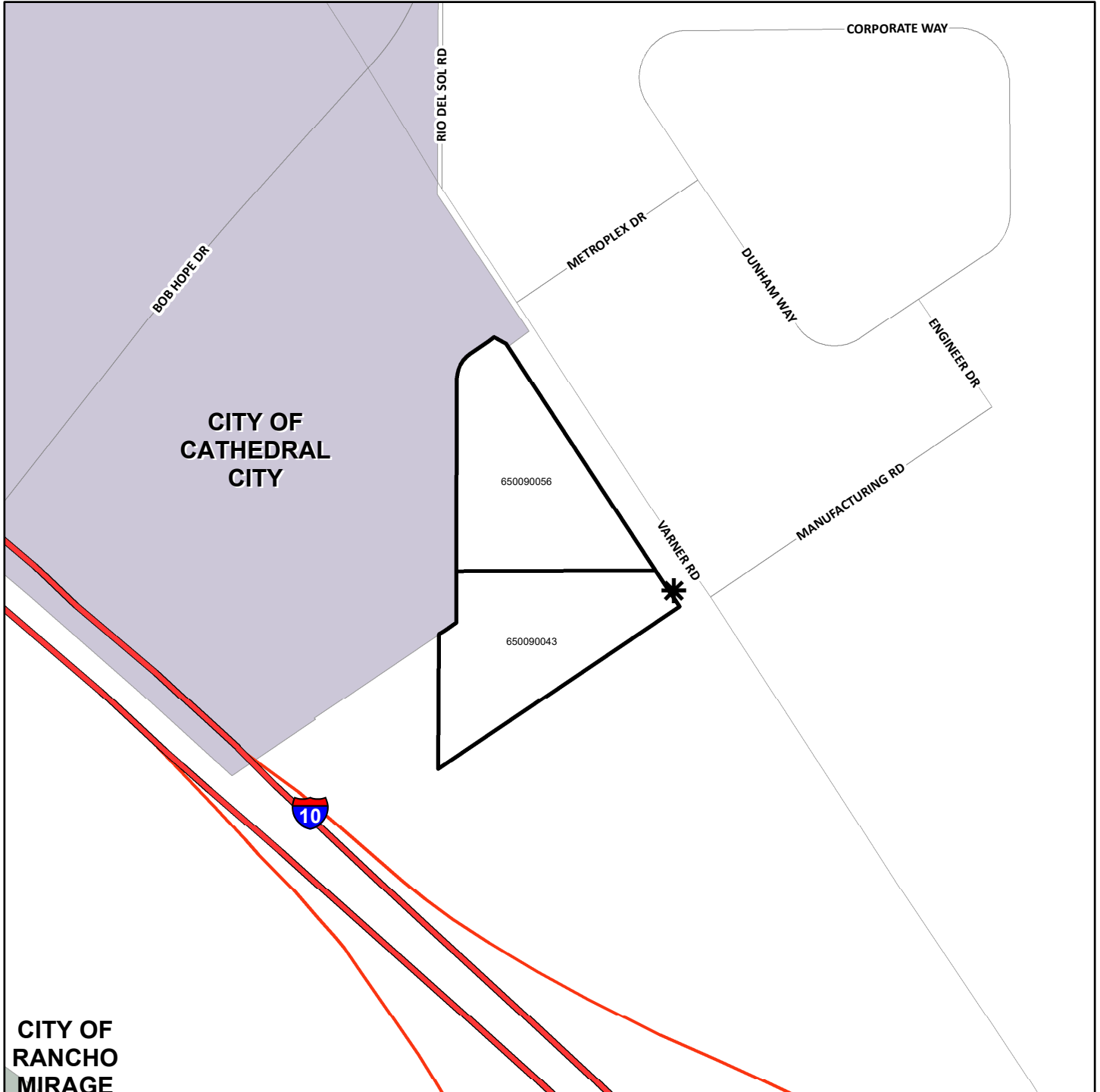
- \* DENOTES MAINTAINED ROW STREETLIGHT
- DENOTES ZONE BOUNDARY

**STREET LIGHT ZONE 61**  
PORTION(S) OF SECTION 18, T.4S., R.6E.  
CONDITIONAL USE PERMIT NO. 03457  
2 PARCELS



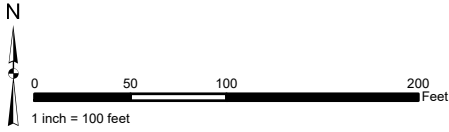
The County of Riverside assumes no warranty or legal responsibility for the information contained on this map. Data and information represented on this map is subject to updates, modifications and may not be complete or appropriate for all purposes. County GIS and other sources should be queried for the most current information. Do not copy or resell this map. Printed by BHAHN on 4/1/2023

**ASSESSMENT DIAGRAM**



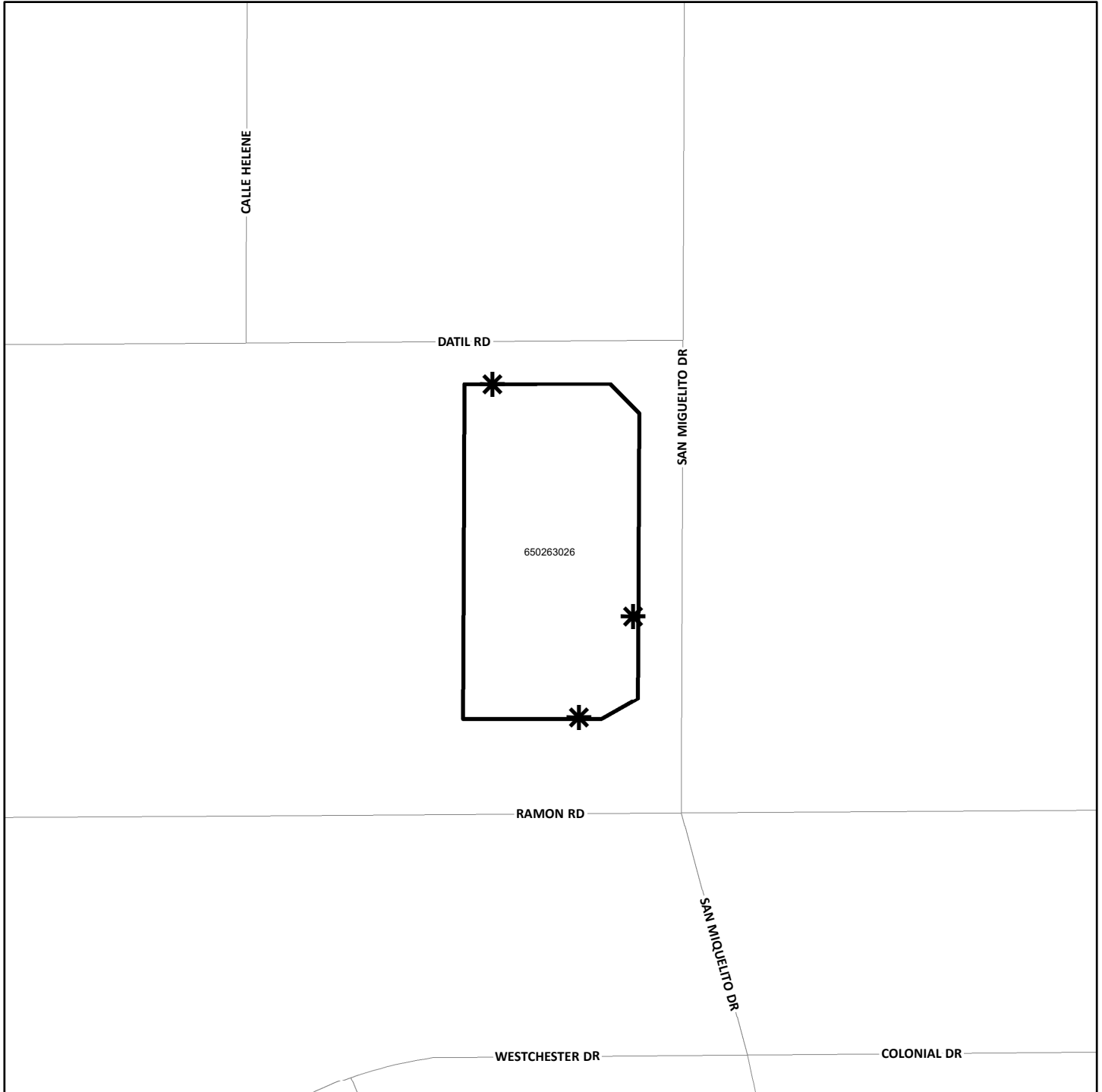
- DENOTES MAINTAINED ROW STREETLIGHT
- DENOTES ZONE BOUNDARY

**STREET LIGHT ZONE 64**  
PORTION(S) OF SECTION 17, T.4S., R.6E.  
PLOT PLAN NO. 18867  
1 PARCEL



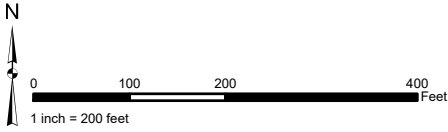
The County of Riverside assumes no warranty or legal responsibility for the information contained on this map. Data and information represented on this map is subject to updates, modifications and may not be complete or appropriate for all purposes. County GIS and other sources should be queried for the most current information. Do not copy or resell this map. Printed by BHAWN on 4/1/2023

**ASSESSMENT DIAGRAM**



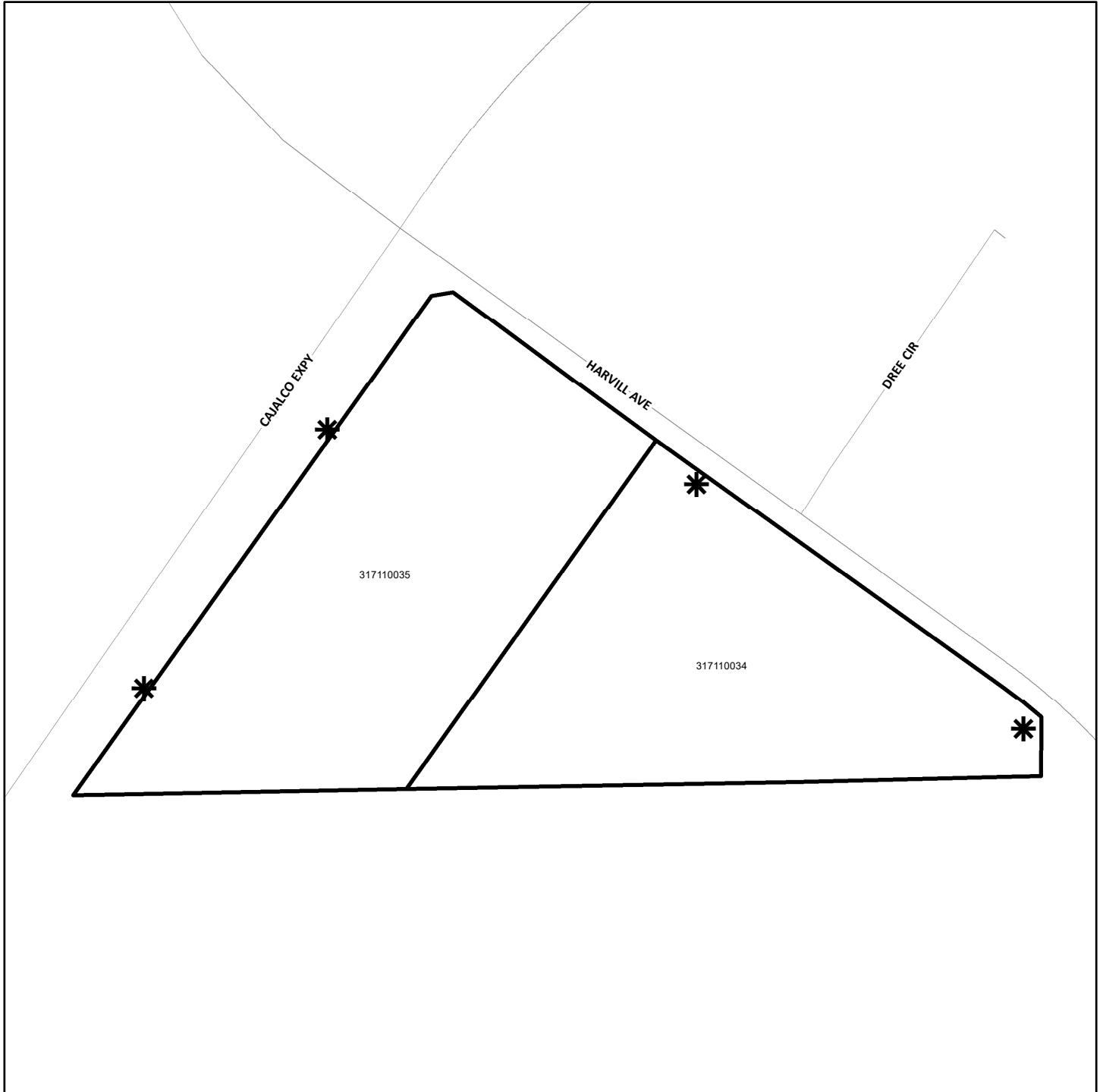
- DENOTES MAINTAINED ROW STREETLIGHT
- DENOTES ZONE BOUNDARY



**STREET LIGHT ZONE 65**  
PORTION(S) OF SECTION 12, T.4S., R.4W.  
CONDITIONAL USE PERMIT NO. 03370  
2 PARCELS



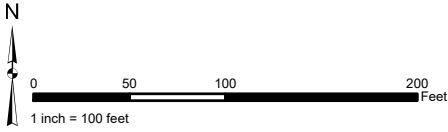
The County of Riverside assumes no warranty or legal responsibility for the information contained on this map. Data and information represented on this map is subject to updates, modifications and may not be complete or appropriate for all purposes. County GIS and other sources should be queried for the most current information. Do not copy or resell this map. Printed by BHAHN on 4/1/2023

**ASSESSMENT DIAGRAM**



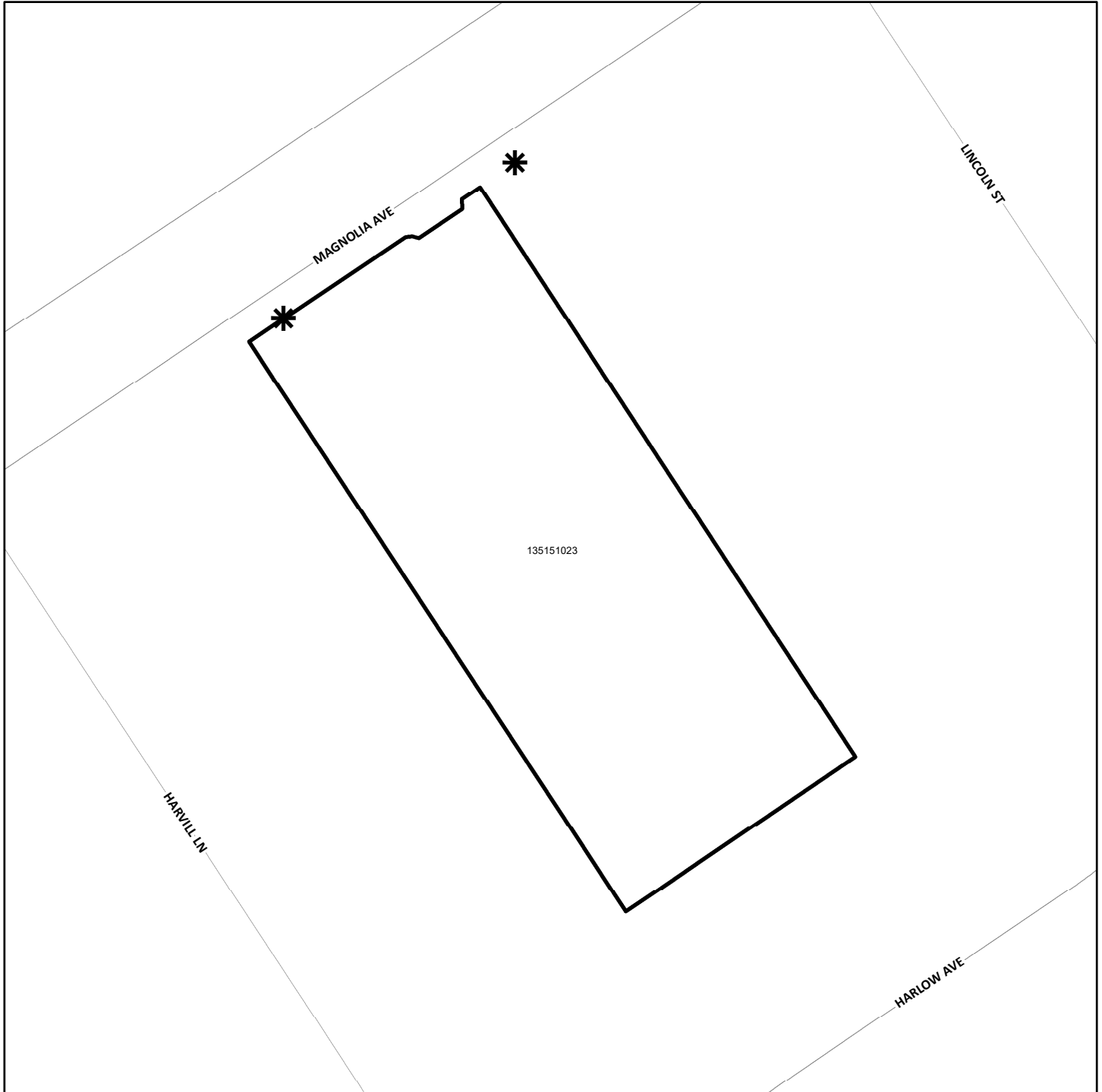
 DENOTES MAINTAINED ROW STREETLIGHT  
 DENOTES ZONE BOUNDARY

**STREET LIGHT ZONE 66**  
PORTION(S) OF SECTION 27 & 28, T.3S., R.6W.  
PLOT PLAN NO. 20973  
1 PARCEL



The County of Riverside assumes no warranty or legal responsibility for the information contained on this map. Data and information represented on this map is subject to updates, modifications and may not be complete or appropriate for all purposes. County GIS and other sources should be queried for the most current information. Do not copy or resell this map. Printed by BHAWN on 4/1/2023

**ASSESSMENT DIAGRAM**



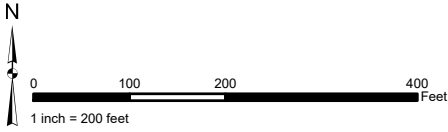
- DENOTES MAINTAINED ROW STREETLIGHT
- DENOTES ZONE BOUNDARY



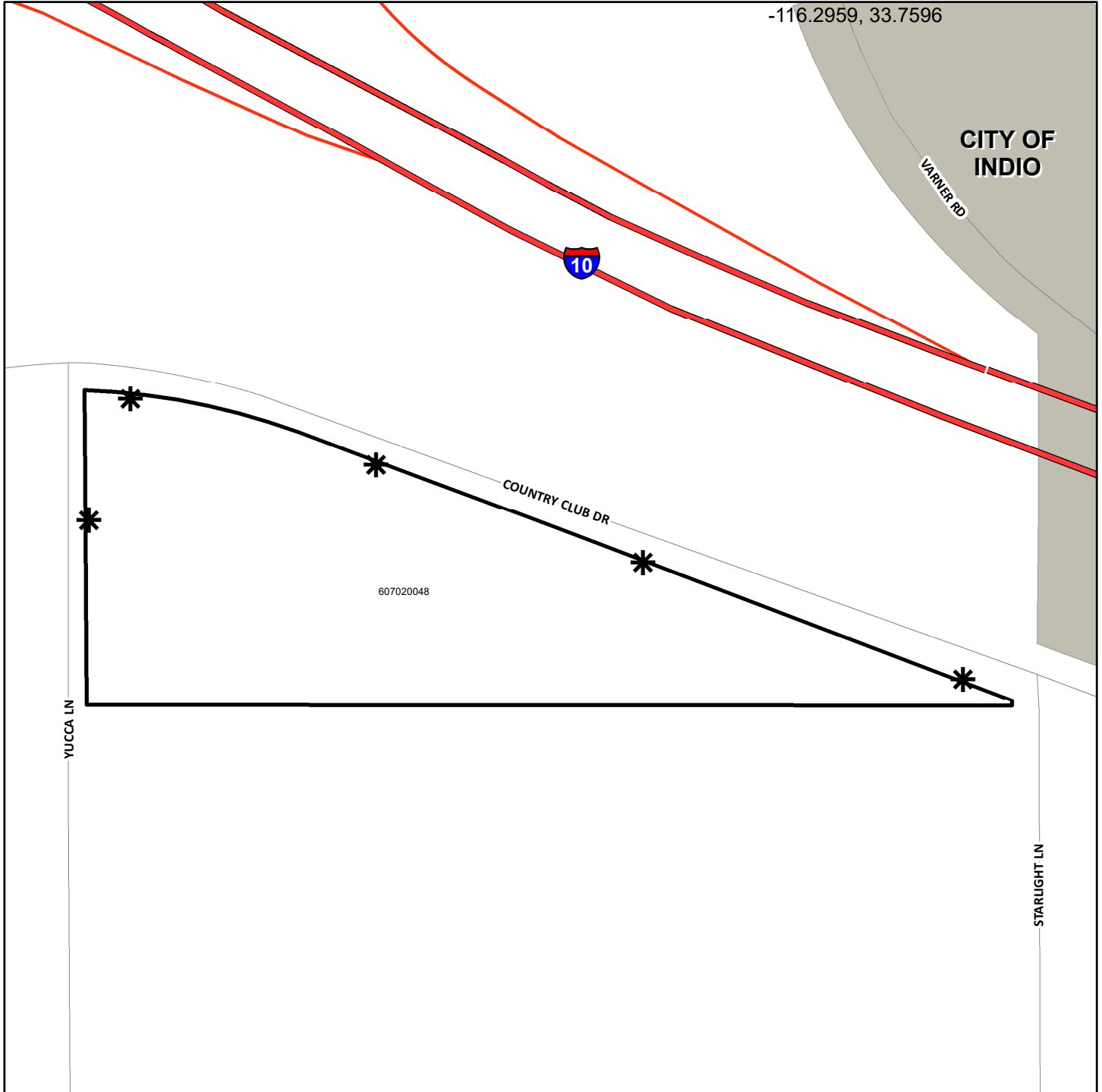
**STREET LIGHT ZONE 67**  
PORTION(S) OF SECTION 7, T.5S., R.7E.  
PLOT PLAN NO. 20642  
1 PARCEL



The County of Riverside assumes no warranty or legal responsibility for the information contained on this map. Data and information represented on this map is subject to updates, modifications and may not be complete or appropriate for all purposes. County GIS and other sources should be queried for the most current information. Do not copy or resell this map. Printed by BHAWN on 4/1/2023



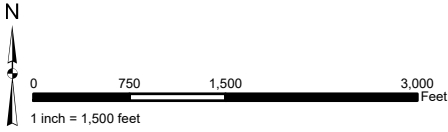
**ASSESSMENT DIAGRAM**



- \* DENOTES MAINTAINED ROW STREETLIGHT
- ▭ DENOTES ZONE BOUNDARY

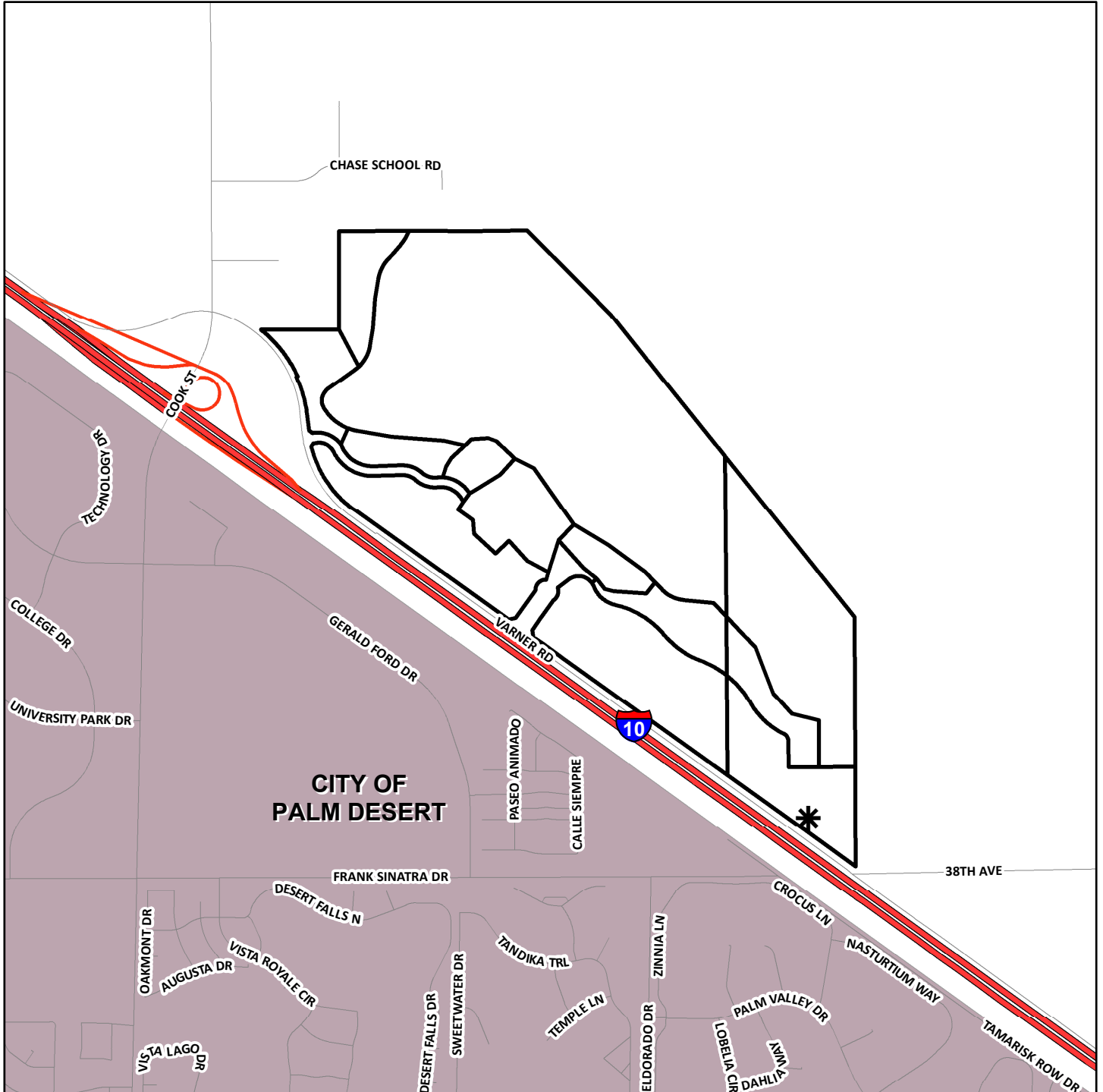
# STREET LIGHT ZONE 68

PORTION(S) OF SECTION 27, 34 & 35, T.4S., R.6E.  
PLOT PLAN NO. 19740 AND TRACT MAP NO. 34484  
13 PARCELS



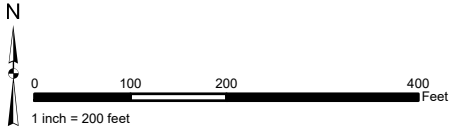
The County of Riverside assumes no warranty or legal responsibility for the information contained on this map. Data and information represented on this map is subject to updates, modifications and may not be complete or appropriate for all purposes. County GIS and other sources should be queried for the most current information. Do not copy or resell this map. Printed by BHAHN on 4/1/2023

## ASSESSMENT DIAGRAM



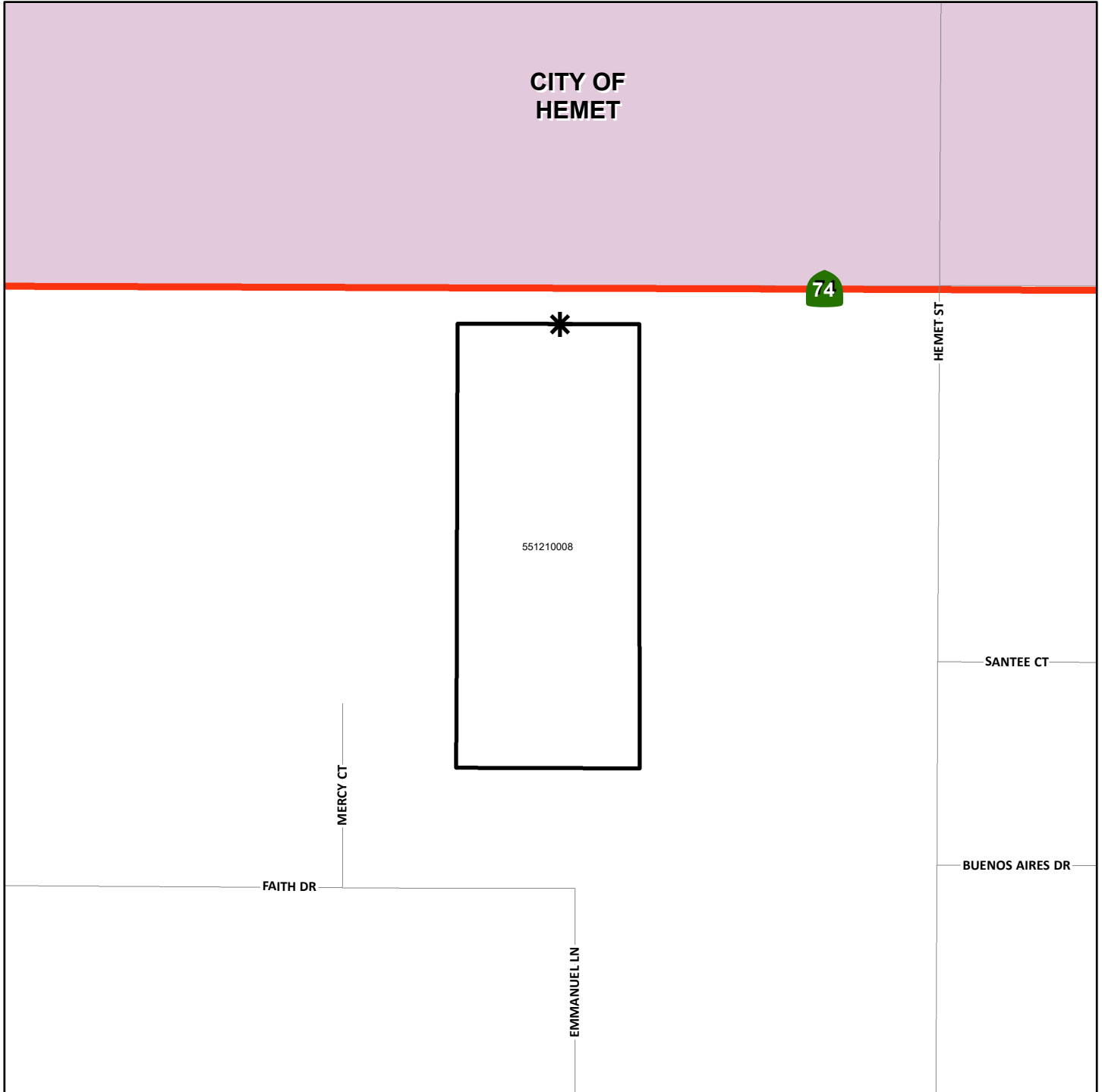
- DENOTES MAINTAINED ROW STREETLIGHT
- DENOTES ZONE BOUNDARY

**STREET LIGHT ZONE 72**  
PORTION(S) OF SECTION 7, T.5S., R.1E.  
PLOT PLAN NO. 01769R1  
1 PARCEL



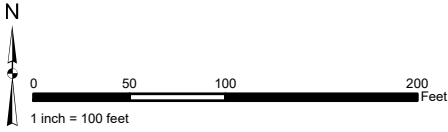
The County of Riverside assumes no warranty or legal responsibility for the information contained on this map. Data and information represented on this map is subject to updates, modifications and may not be complete or appropriate for all purposes. County GIS and other sources should be queried for the most current information. Do not copy or resell this map. Printed by BHAHN on 4/1/2023

**ASSESSMENT DIAGRAM**



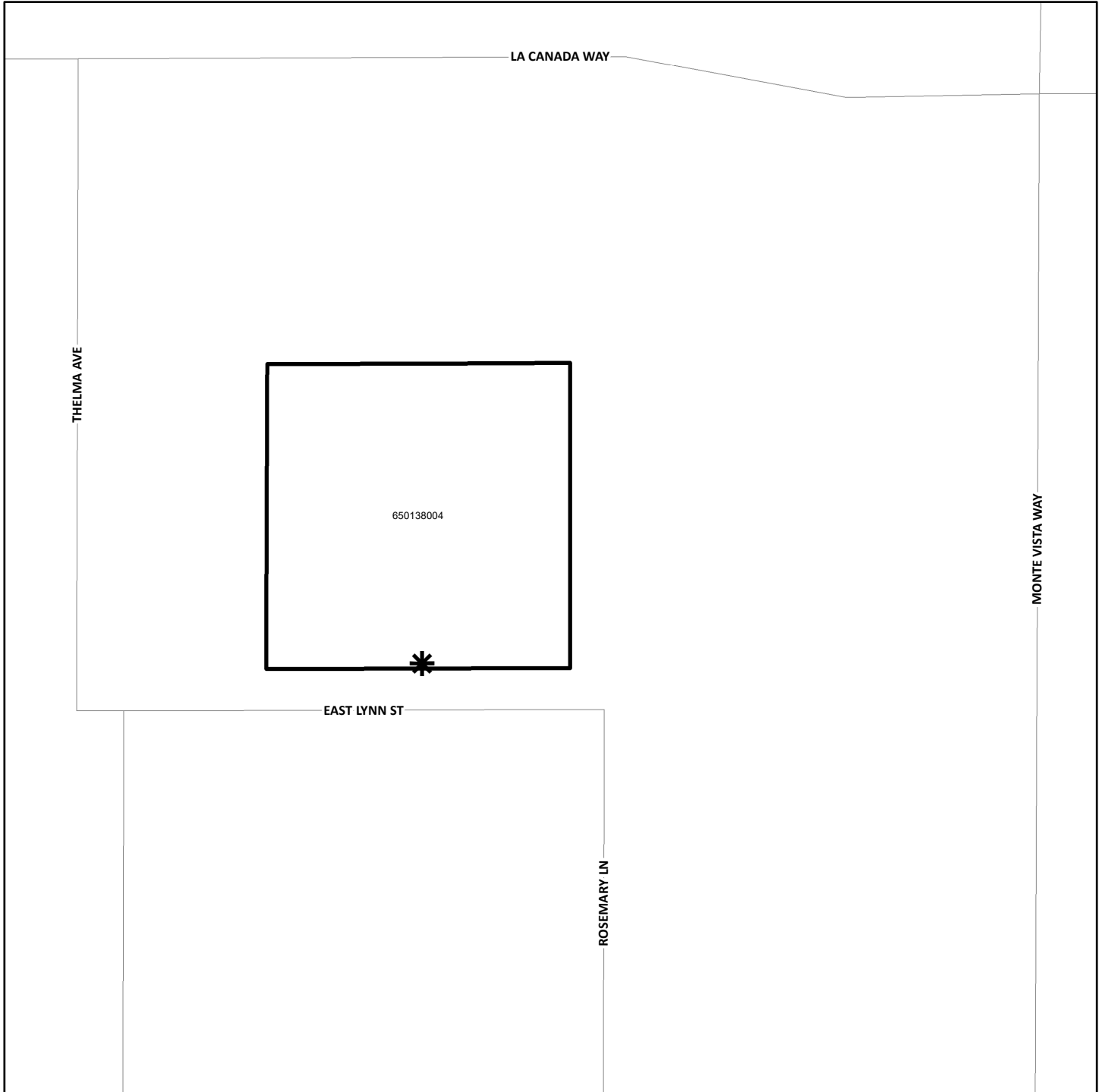
- DENOTES MAINTAINED ROW STREETLIGHT
- DENOTES ZONE BOUNDARY



**STREET LIGHT ZONE 74**  
PORTION(S) OF SECTION 18, T.4S., R.6E.  
PUBLIC USE PERMIT NO. 00876  
1 PARCEL



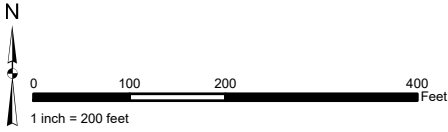
The County of Riverside assumes no warranty or legal responsibility for the information contained on this map. Data and information represented on this map is subject to updates, modifications and may not be complete or appropriate for all purposes. County GIS and other sources should be queried for the most current information. Do not copy or resell this map. Printed by BHAHN on 4/1/2023

**ASSESSMENT DIAGRAM**



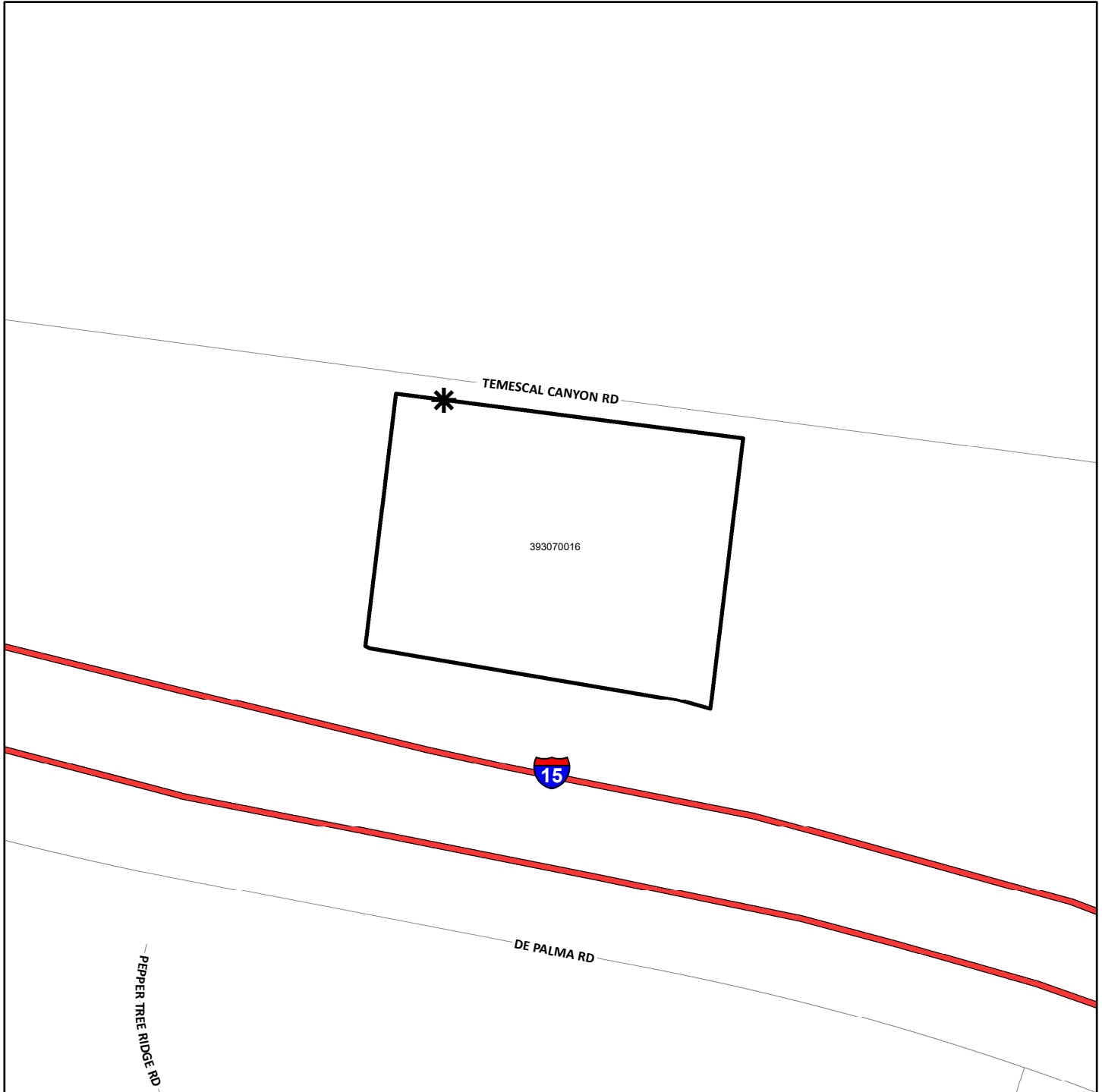
-  DENOTES MAINTAINED ROW STREETLIGHT
-  DENOTES ZONE BOUNDARY

**STREET LIGHT ZONE 75**  
PORTION(S) OF SECTION 7, T.5S., R.5W.  
PARCEL MAP NO. 35294 AND PLOT PLAN 21264  
1 PARCEL



The County of Riverside assumes no warranty or legal responsibility for the information contained on this map. Data and information represented on this map is subject to updates, modifications and may not be complete or appropriate for all purposes. County GIS and other sources should be queried for the most current information. Do not copy or resell this map. Printed by BHAHN on 4/1/2023

**ASSESSMENT DIAGRAM**



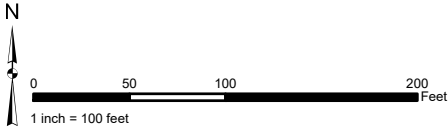
- \* DENOTES MAINTAINED ROW STREETLIGHT
- DENOTES ZONE BOUNDARY

# STREET LIGHT ZONE 76

PORTION(S) OF SECTION 28, T.3S., R.6W.

PLOT PLAN NO. 21157



3 COMMERCIAL CONDOMINIUM PARCELS AND 1 COMMON LOT PARCEL



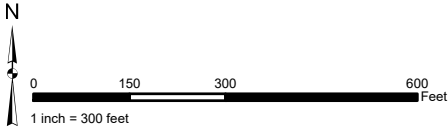
The County of Riverside assumes no warranty or legal responsibility for the information contained on this map. Data and information represented on this map is subject to updates, modifications and may not be complete or appropriate for all purposes. County GIS and other sources should be queried for the most current information. Do not copy or resell this map. Printed by BHAWN on 4/1/2023

## ASSESSMENT DIAGRAM



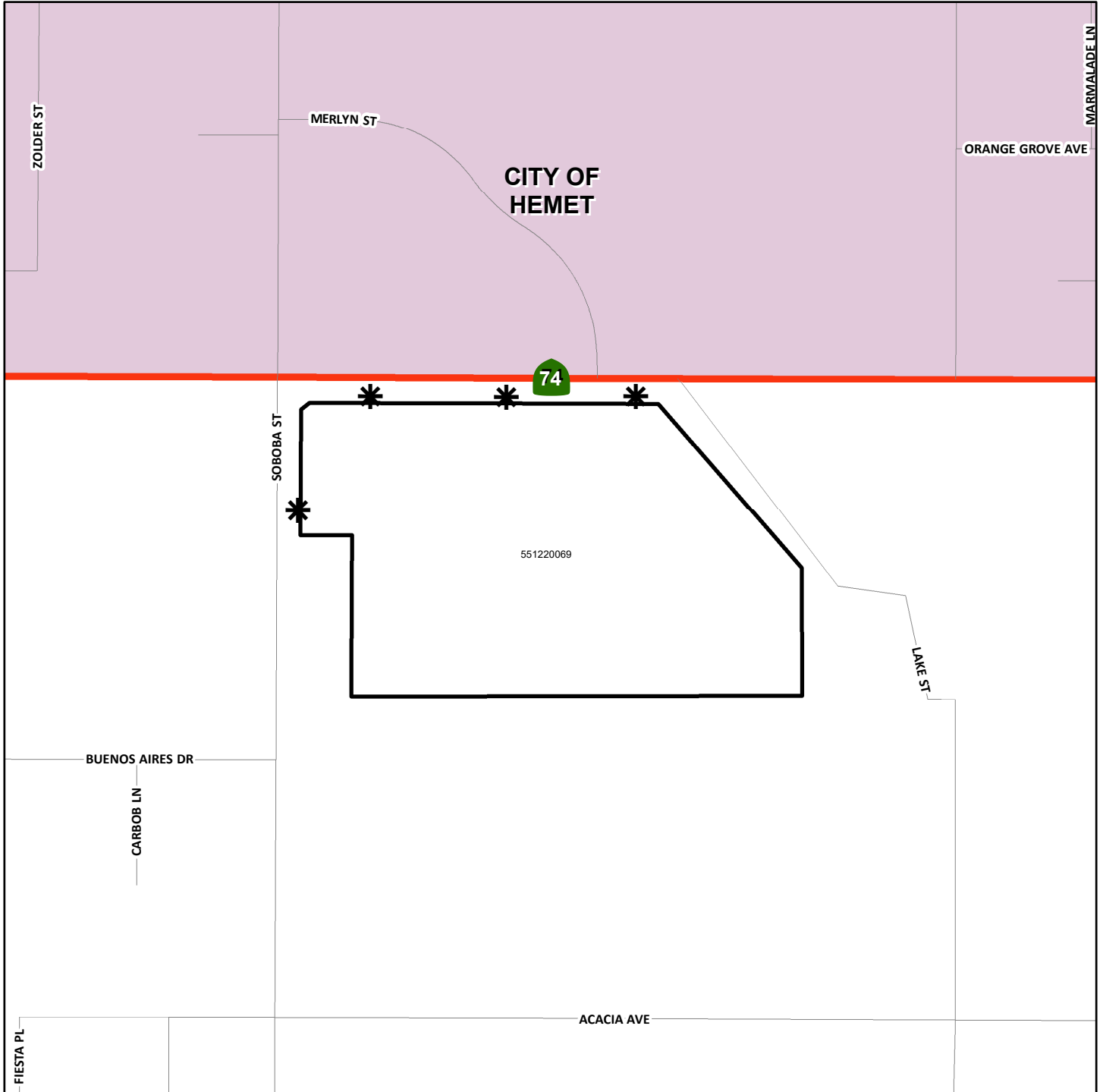
-  DENOTES MAINTAINED ROW STREETLIGHT
-  DENOTES ZONE BOUNDARY

**STREET LIGHT ZONE 78**  
PORTION(S) OF SECTION 7, T.5S., R.1E.  
PLOT PLAN NO. 18786  
1 PARCEL



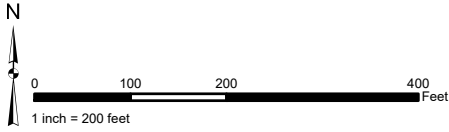
The County of Riverside assumes no warranty or legal responsibility for the information contained on this map. Data and information represented on this map is subject to updates, modifications and may not be complete or appropriate for all purposes. County GIS and other sources should be queried for the most current information. Do not copy or resell this map. Printed by BHAHN on 4/1/2023

**ASSESSMENT DIAGRAM**



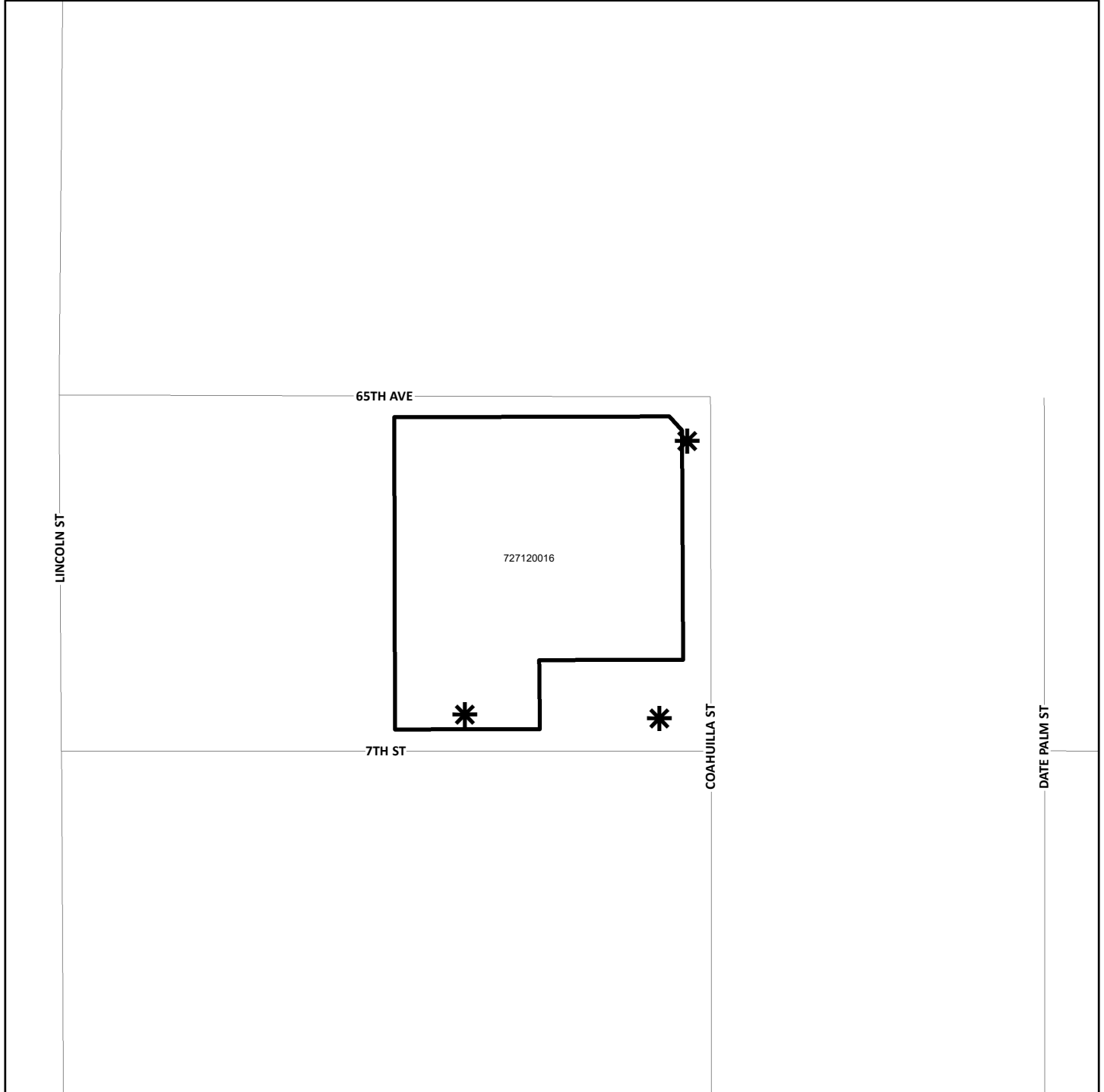
- DENOTES MAINTAINED ROW STREETLIGHT
- DENOTES ZONE BOUNDARY

**STREET LIGHT ZONE 81**  
PORTION(S) OF SECTION 8, T.7S., R.9E.  
PLOT PLAN NO. 21418  
1 PARCEL



The County of Riverside assumes no warranty or legal responsibility for the information contained on this map. Data and information represented on this map is subject to updates, modifications and may not be complete or appropriate for all purposes. County GIS and other sources should be queried for the most current information. Do not copy or resell this map. Printed by BHAWN on 4/1/2023

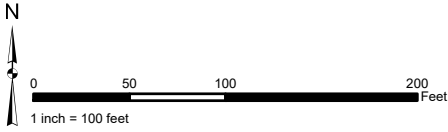
**ASSESSMENT DIAGRAM**



DENOTES MAINTAINED ROW STREETLIGHT  
 DENOTES ZONE BOUNDARY

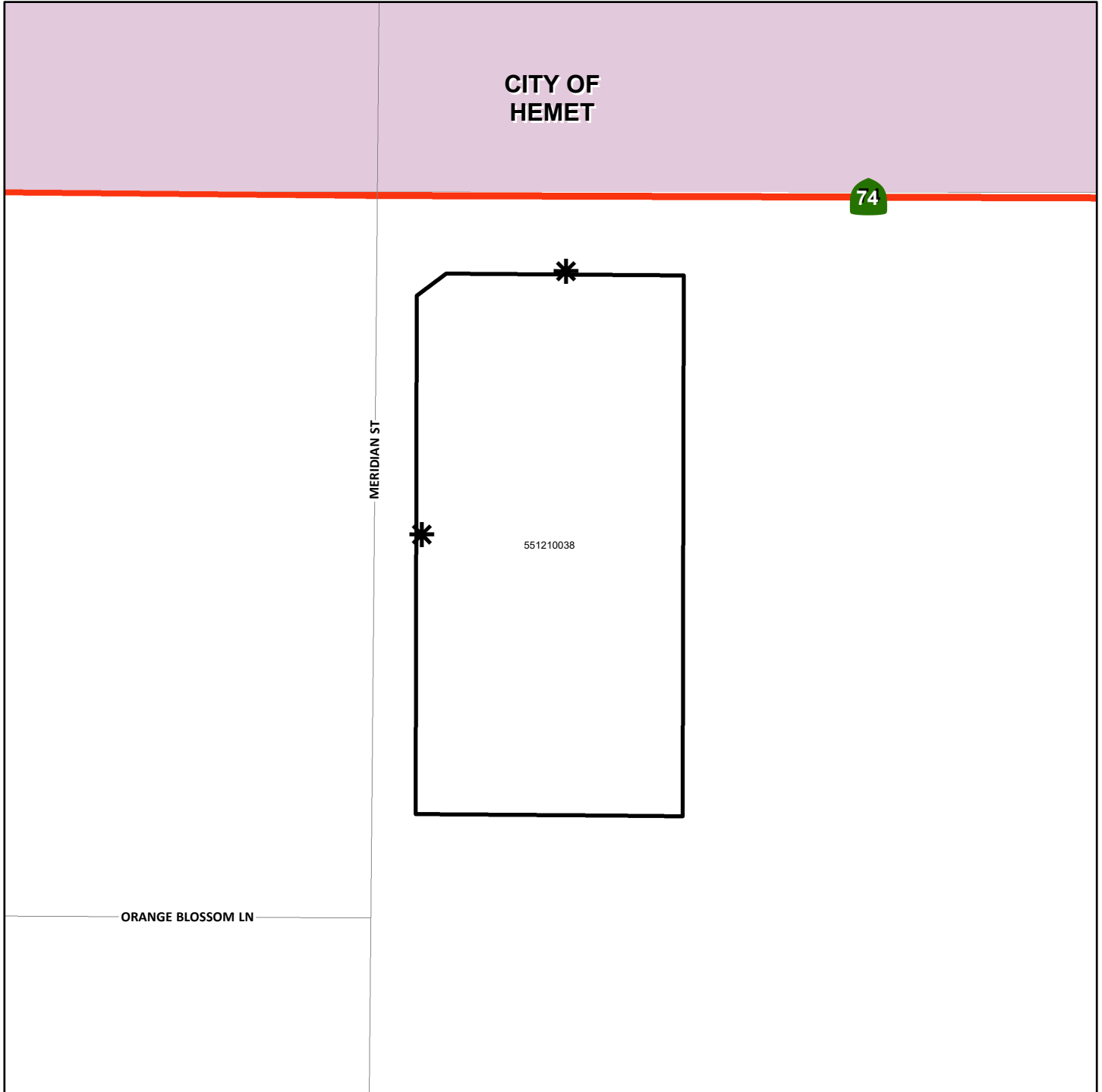


**STREET LIGHT ZONE 82**  
PORTION(S) OF SECTION 7, T.5S., R.1E.  
CONDITIONAL USE PERMIT NO. 03510  
1 PARCEL



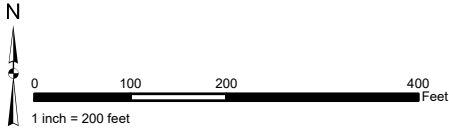
The County of Riverside assumes no warranty or legal responsibility for the information contained on this map. Data and information represented on this map is subject to updates, modifications and may not be complete or appropriate for all purposes. County GIS and other sources should be queried for the most current information. Do not copy or resell this map. Printed by BHAWN on 4/1/2023

**ASSESSMENT DIAGRAM**



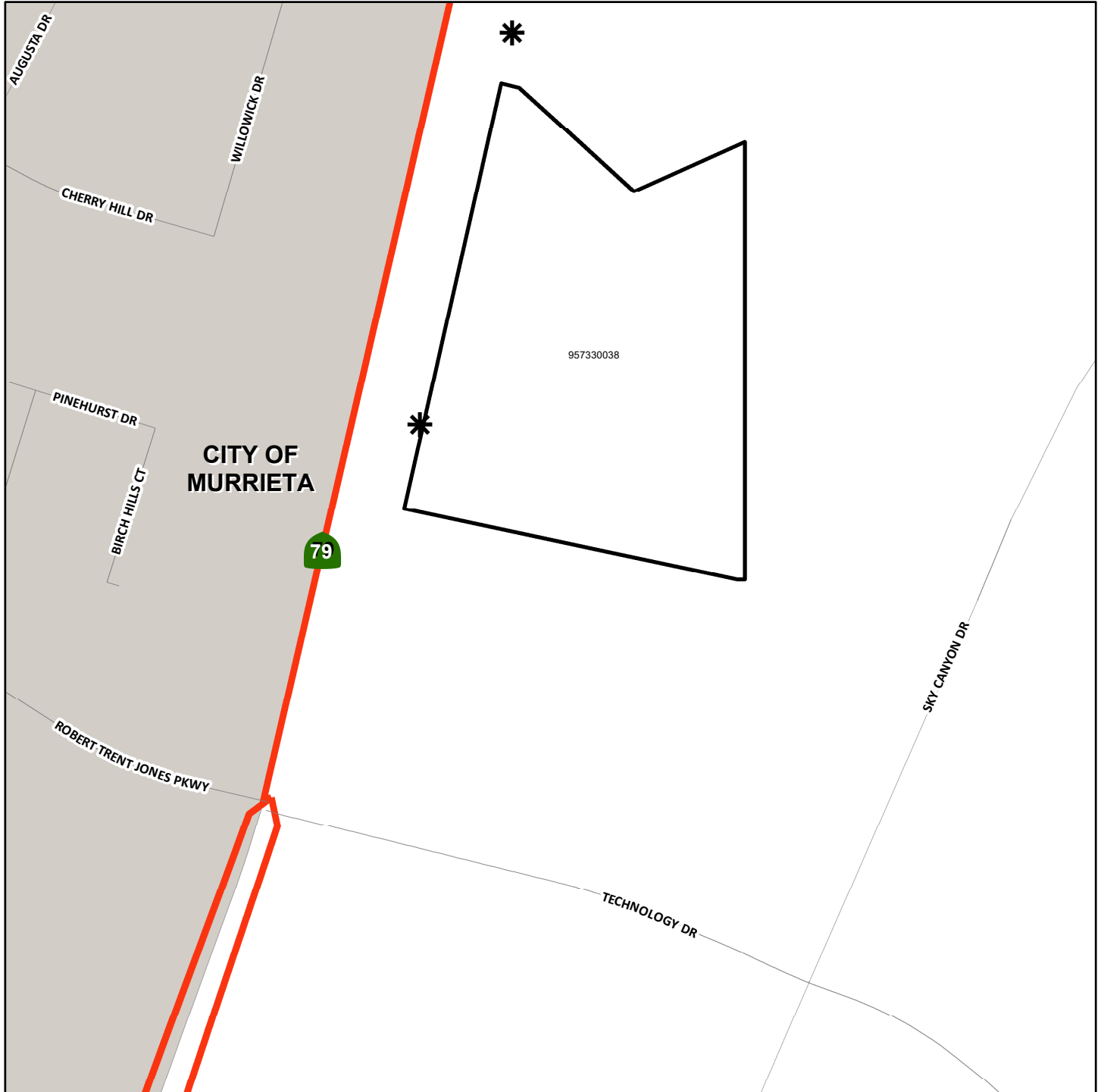
- DENOTES MAINTAINED ROW STREETLIGHT
- DENOTES ZONE BOUNDARY

**STREET LIGHT ZONE 85**  
PORTION(S) OF SECTION 13, T.7S., R.3W.  
PLOT PLAN NO. 17680  
1 PARCEL



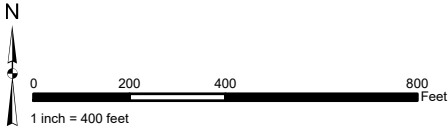
The County of Riverside assumes no warranty or legal responsibility for the information contained on this map. Data and information represented on this map is subject to updates, modifications and may not be complete or appropriate for all purposes. County GIS and other sources should be queried for the most current information. Do not copy or resell this map. Printed by BHAWN on 4/1/2023

**ASSESSMENT DIAGRAM**



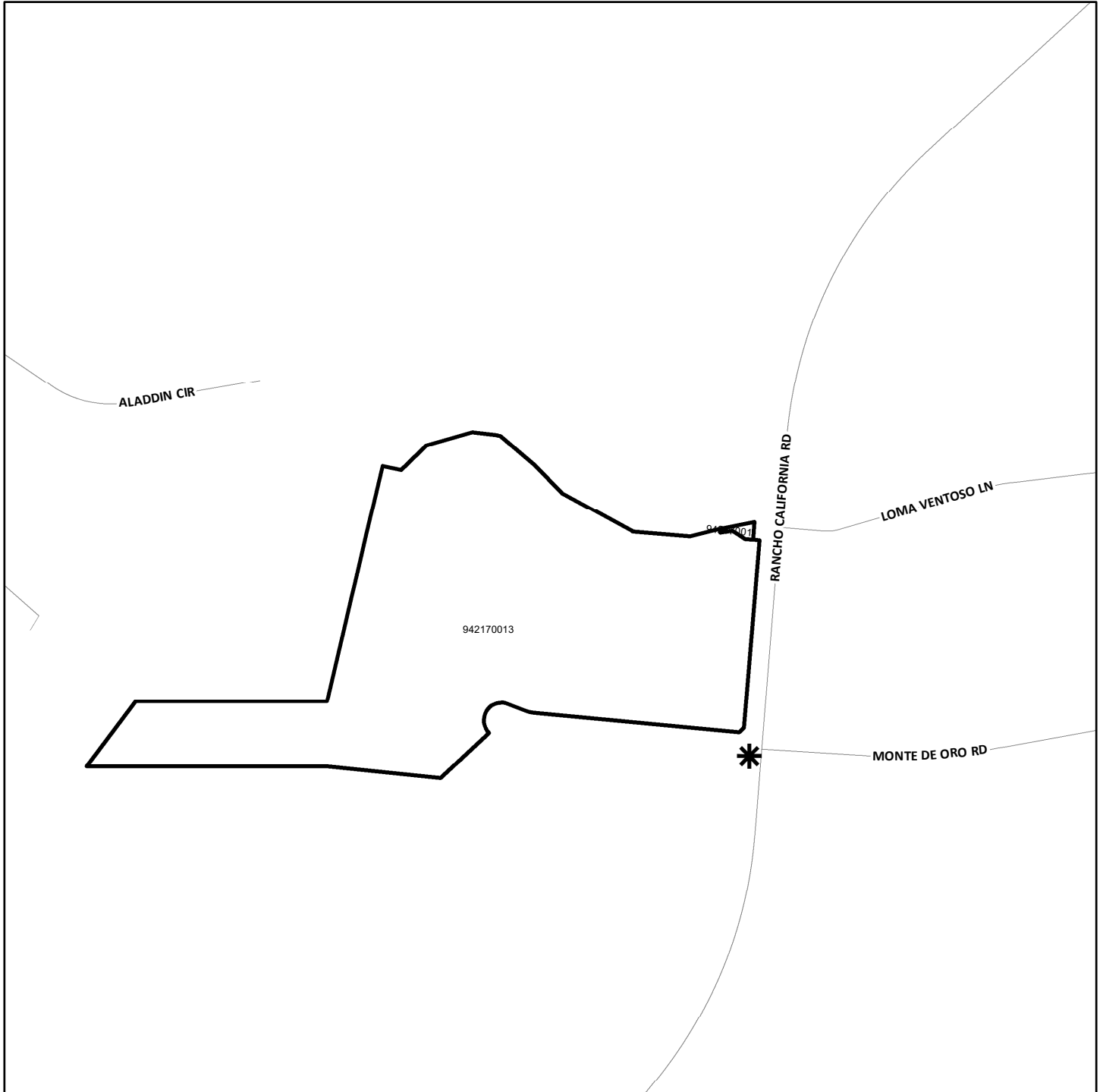
- DENOTES MAINTAINED ROW STREETLIGHT
- DENOTES ZONE BOUNDARY



**STREET LIGHT ZONE 89**  
PORTION(S) OF SECTION 24, T.7S., R.2W.  
PLOT PLAN NO. 22515  
2 PARCELS



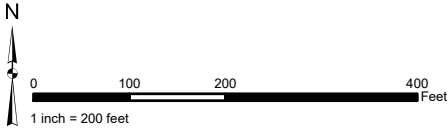
The County of Riverside assumes no warranty or legal responsibility for the information contained on this map. Data and information represented on this map is subject to updates, modifications and may not be complete or appropriate for all purposes. County GIS and other sources should be queried for the most current information. Do not copy or resell this map. Printed by BHAIN on 4/1/2023

**ASSESSMENT DIAGRAM**




-  DENOTES MAINTAINED ROW STREETLIGHT
-  DENOTES ZONE BOUNDARY



**STREET LIGHT ZONE 95**  
PORTION(S) OF SECTION 34, T.3S., R.4W.  
PLOT PLAN NO. 19521  
1 PARCEL



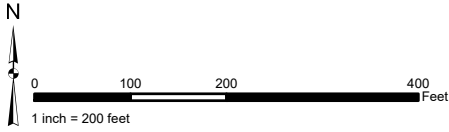
The County of Riverside assumes no warranty or legal responsibility for the information contained on this map. Data and information represented on this map is subject to updates, modifications and may not be complete or appropriate for all purposes. County GIS and other sources should be queried for the most current information. Do not copy or resell this map. Printed by BHAWN on 4/1/2023

**ASSESSMENT DIAGRAM**



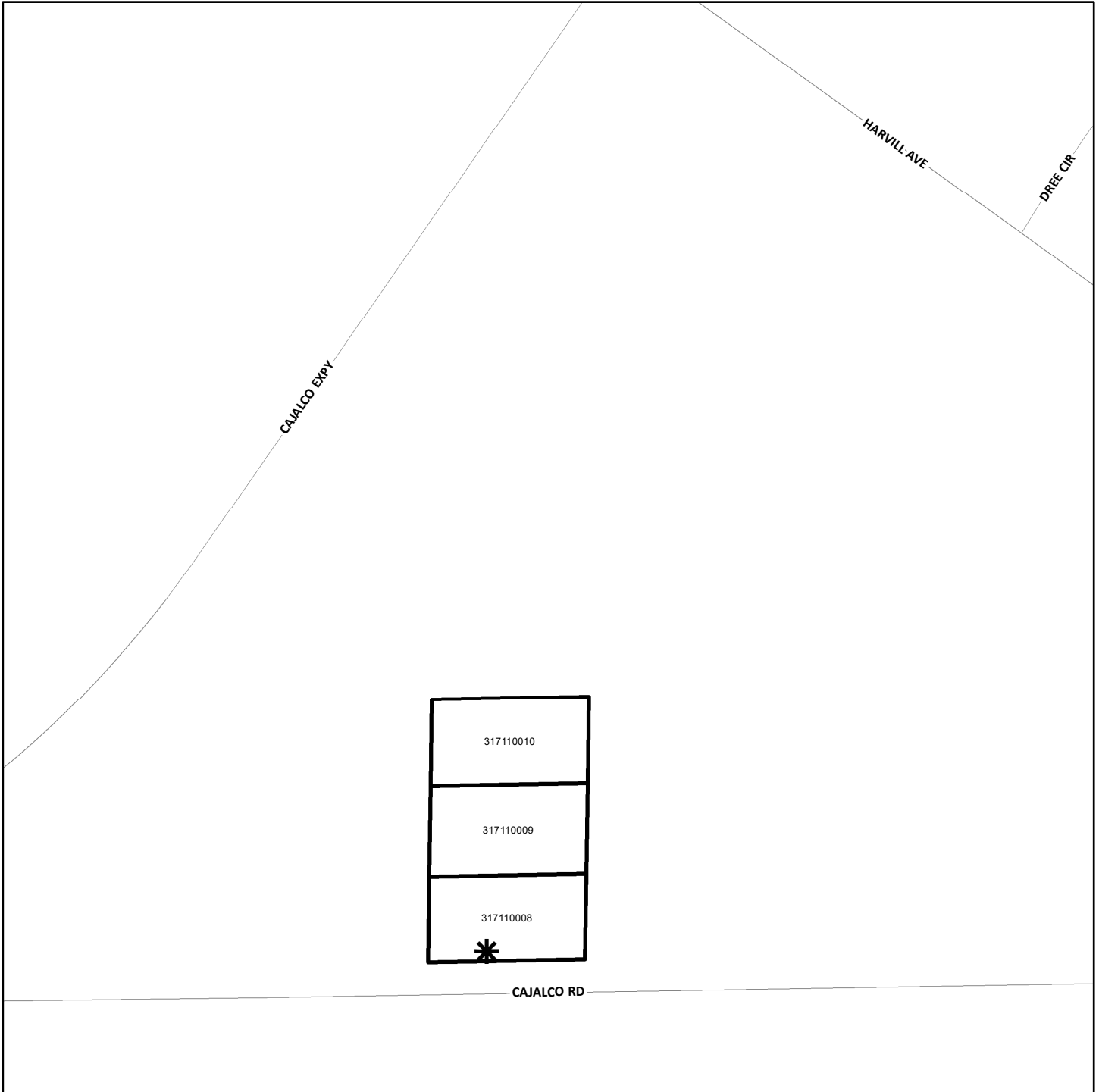
-  DENOTES MAINTAINED ROW STREETLIGHT
-  DENOTES ZONE BOUNDARY



**STREET LIGHT ZONE 97**  
PORTION(S) OF SECTION 12, T.4S., R.4W.  
CONDITIONAL USE PERMIT NO. 03477  
3 PARCELS



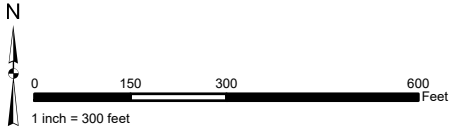
The County of Riverside assumes no warranty or legal responsibility for the information contained on this map. Data and information represented on this map is subject to updates, modifications and may not be complete or appropriate for all purposes. County GIS and other sources should be queried for the most current information. Do not copy or resell this map. Printed by BHAWN on 4/1/2023

**ASSESSMENT DIAGRAM**



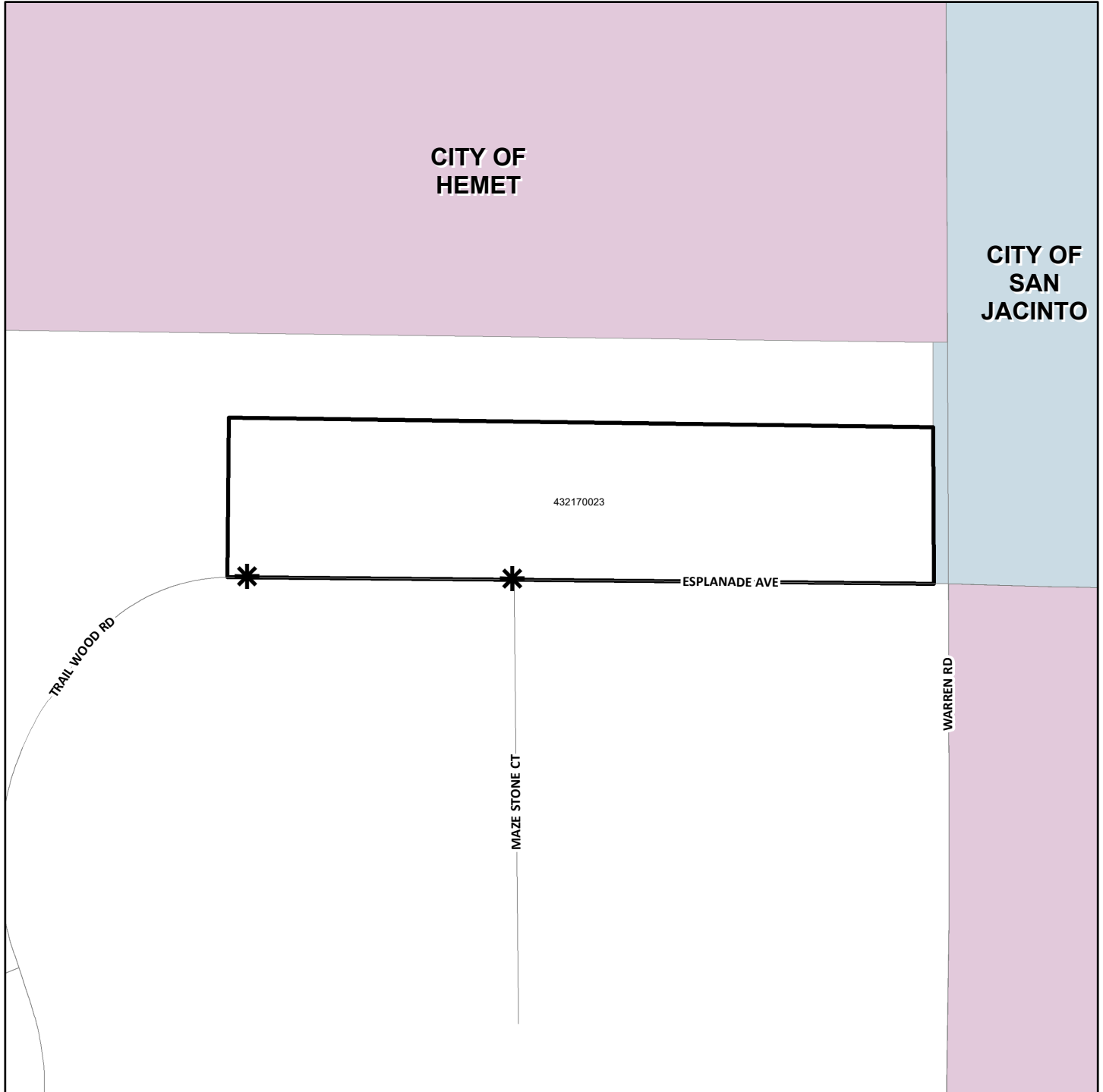
 DENOTES MAINTAINED ROW STREETLIGHT  
 DENOTES ZONE BOUNDARY

**STREET LIGHT ZONE 99**  
PORTION(S) OF SECTION 36, T.4S., R.2W.  
PLOT PLAN NO. 22503  
1 PARCEL



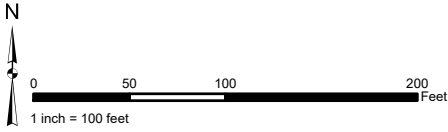
The County of Riverside assumes no warranty or legal responsibility for the information contained on this map. Data and information represented on this map is subject to updates, modifications and may not be complete or appropriate for all purposes. County GIS and other sources should be queried for the most current information. Do not copy or resell this map. Printed by BHAHN on 4/1/2023

**ASSESSMENT DIAGRAM**



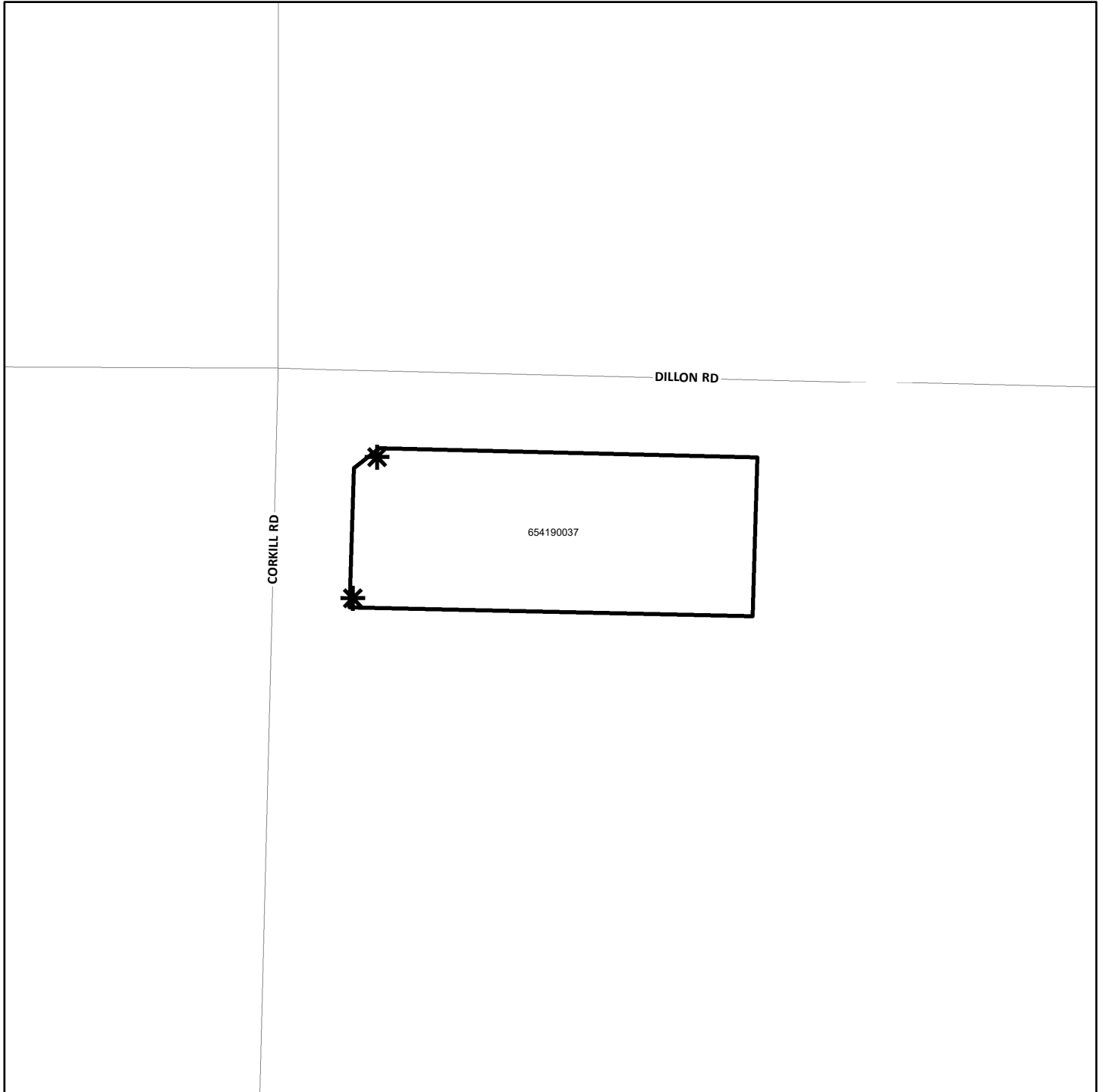
- \* DENOTES MAINTAINED ROW STREETLIGHT
- DENOTES ZONE BOUNDARY



**STREET LIGHT ZONE 101**  
PORTION(S) OF SECTION 11, T.3S., R.5E.  
CONDITIONAL USE PERMIT NO. 03355R1  
1 PARCEL



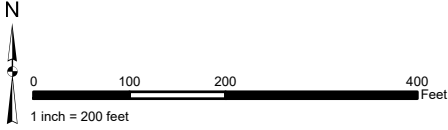
The County of Riverside assumes no warranty or legal responsibility for the information contained on this map. Data and information represented on this map is subject to updates, modifications and may not be complete or appropriate for all purposes. County GIS and other sources should be queried for the most current information. Do not copy or resell this map. Printed by BHAHN on 4/1/2023

**ASSESSMENT DIAGRAM**



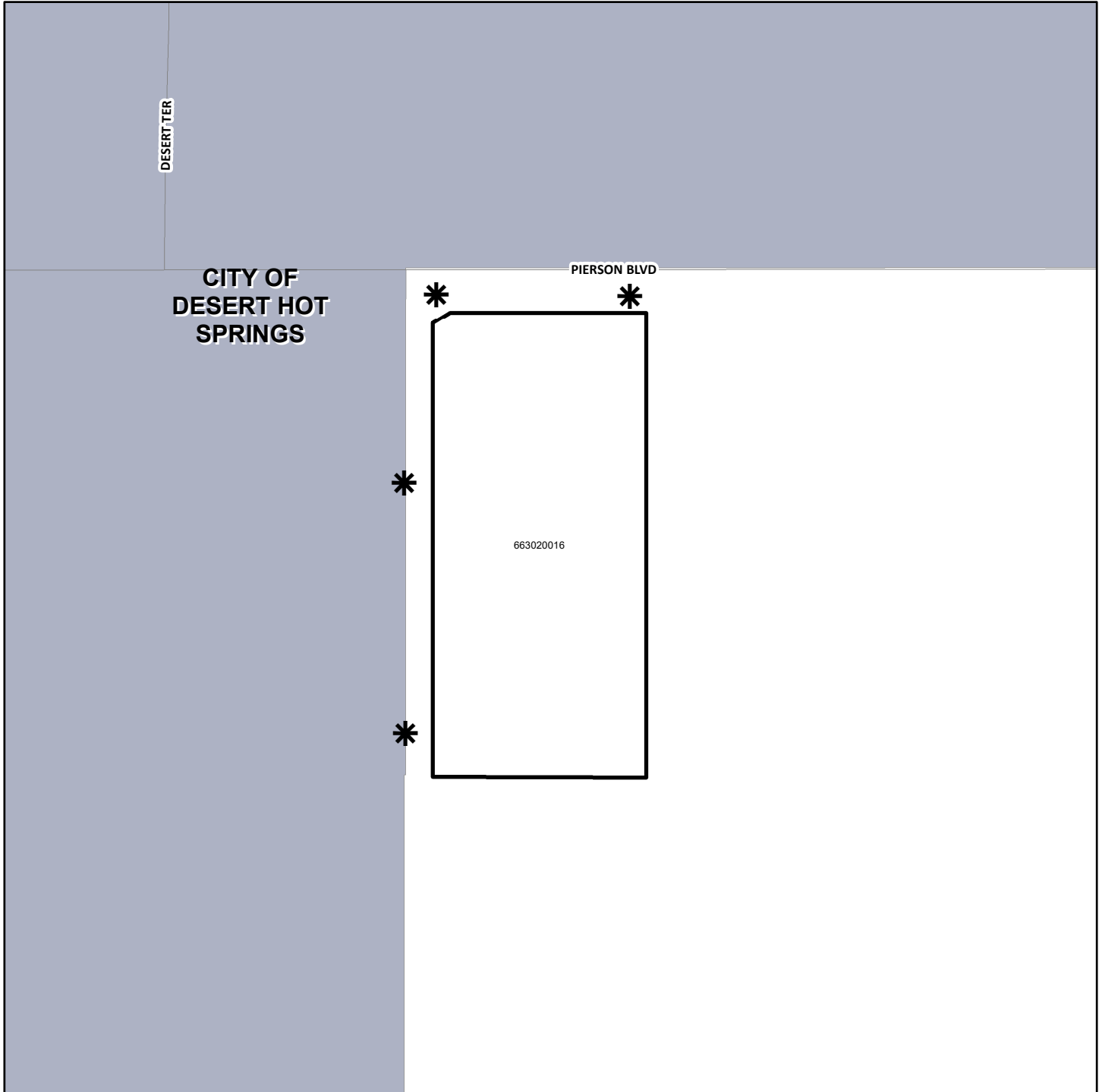
 DENOTES MAINTAINED ROW STREETLIGHT  
 DENOTES ZONE BOUNDARY



**STREET LIGHT ZONE 103**  
PORTION(S) OF SECTION 35, T.2S., R.4E.  
PLOT PLAN NO. 22451  
1 PARCEL



The County of Riverside assumes no warranty or legal responsibility for the information contained on this map. Data and information represented on this map is subject to updates, modifications and may not be complete or appropriate for all purposes. County GIS and other sources should be queried for the most current information. Do not copy or resell this map. Printed by BHAWN on 4/1/2023

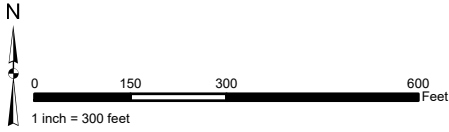
**ASSESSMENT DIAGRAM**



-  DENOTES MAINTAINED ROW STREETLIGHT
-  DENOTES ZONE BOUNDARY

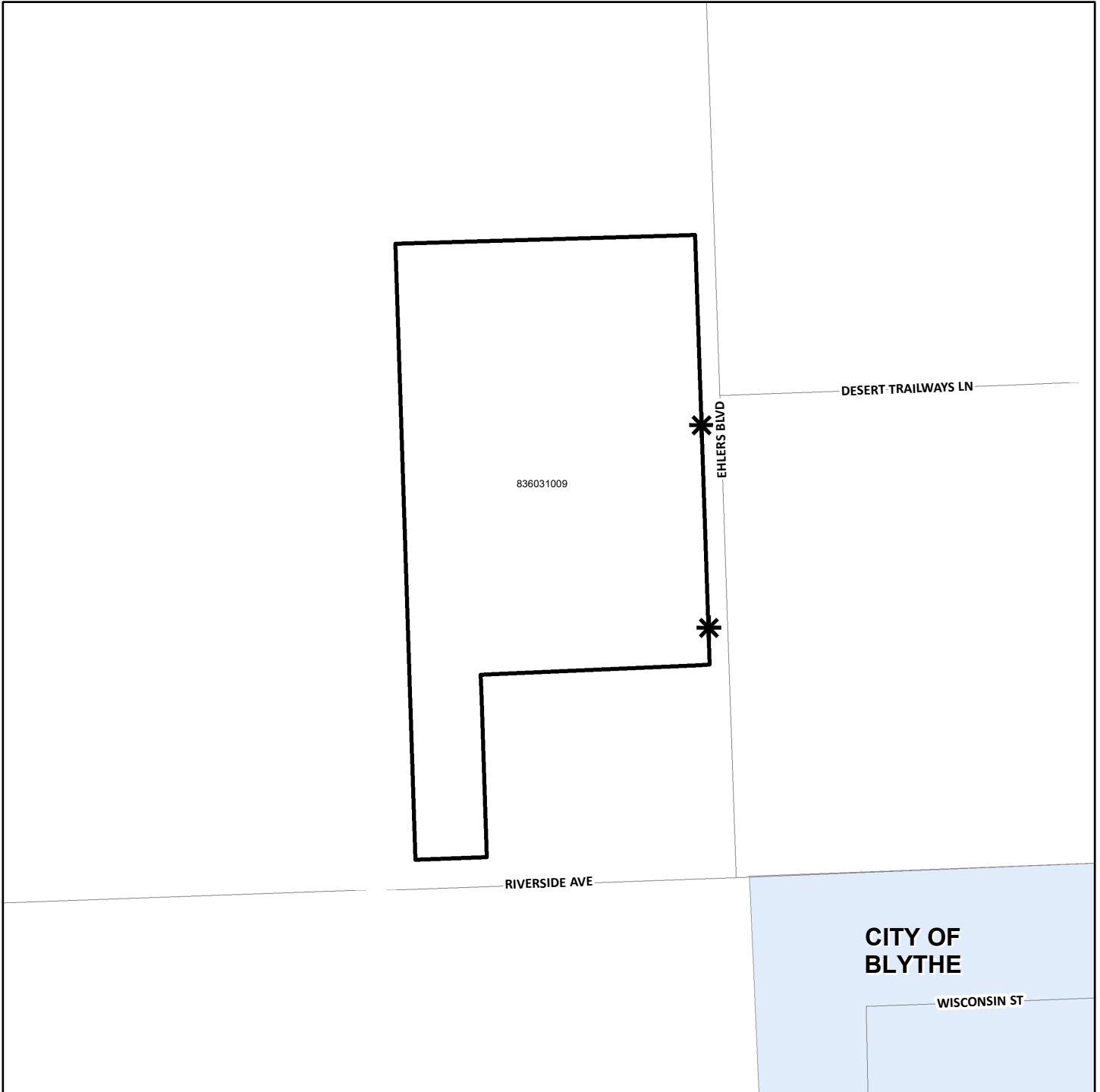


**STREET LIGHT ZONE 104**  
PORTION(S) OF SECTION 30, T.6S., R.23E.  
PLOT PLAN NO. 23885  
1 PARCEL



The County of Riverside assumes no warranty or legal responsibility for the information contained on this map. Data and information represented on this map is subject to updates, modifications and may not be complete or appropriate for all purposes. County GIS and other sources should be queried for the most current information. Do not copy or resell this map. Printed by BHAHN on 4/1/2023

**ASSESSMENT DIAGRAM**



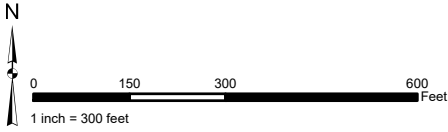
- DENOTES MAINTAINED ROW STREETLIGHT
- DENOTES ZONE BOUNDARY

# STREET LIGHT ZONE 107

PORTION(S) OF SECTION 18, T.4S., R.6E.

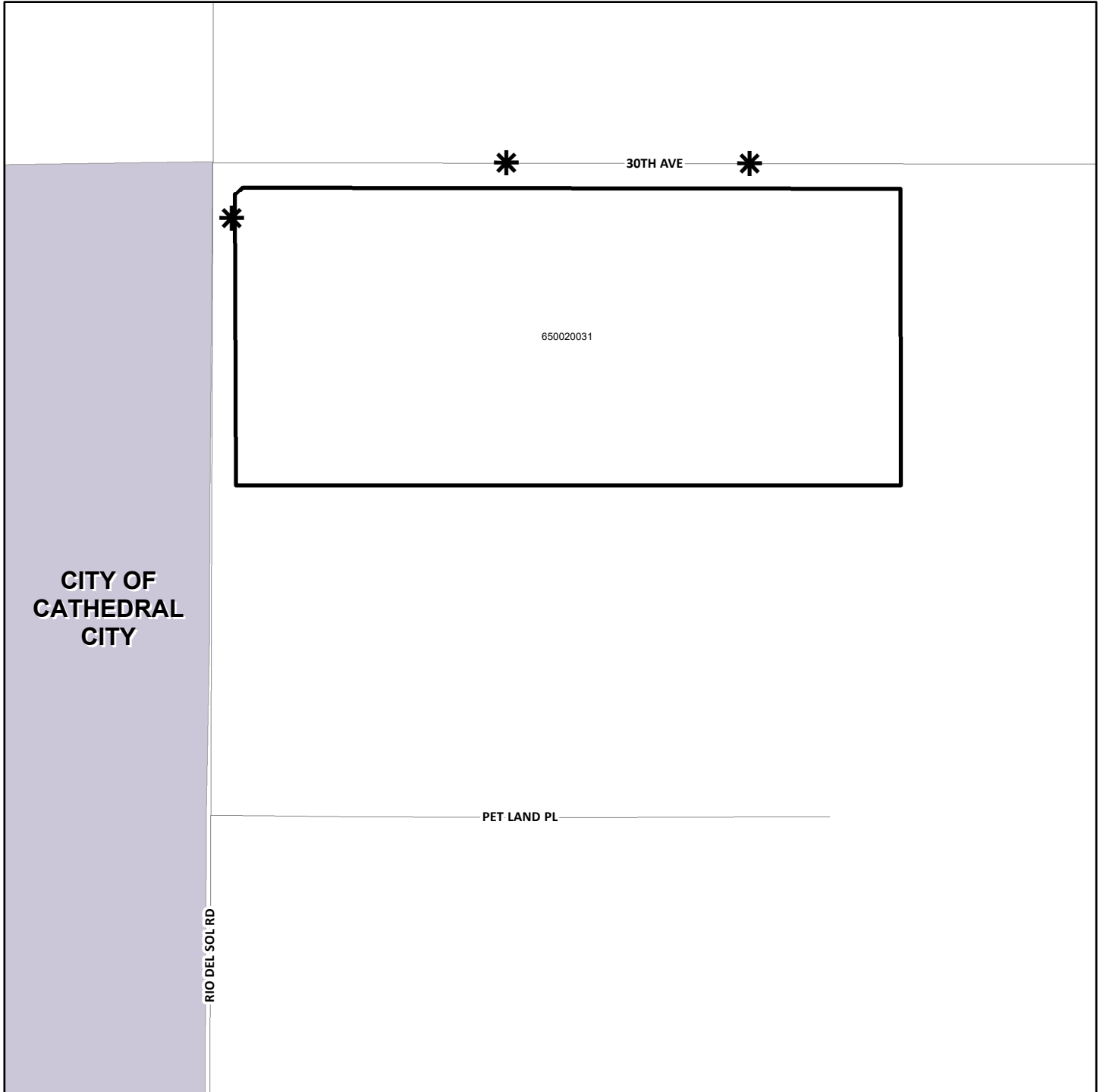
PARCEL MAP NO. 36108

19 ASSESSABLE PARCELS AND 1 NONASSESSABLE RETENTION BASIN



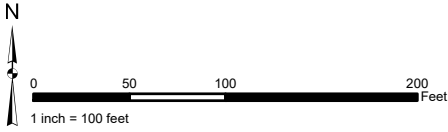
The County of Riverside assumes no warranty or legal responsibility for the information contained on this map. Data and information represented on this map is subject to updates, modifications and may not be complete or appropriate for all purposes. County GIS and other sources should be queried for the most current information. Do not copy or resell this map. Printed by BHAWN on 4/1/2023

## ASSESSMENT DIAGRAM



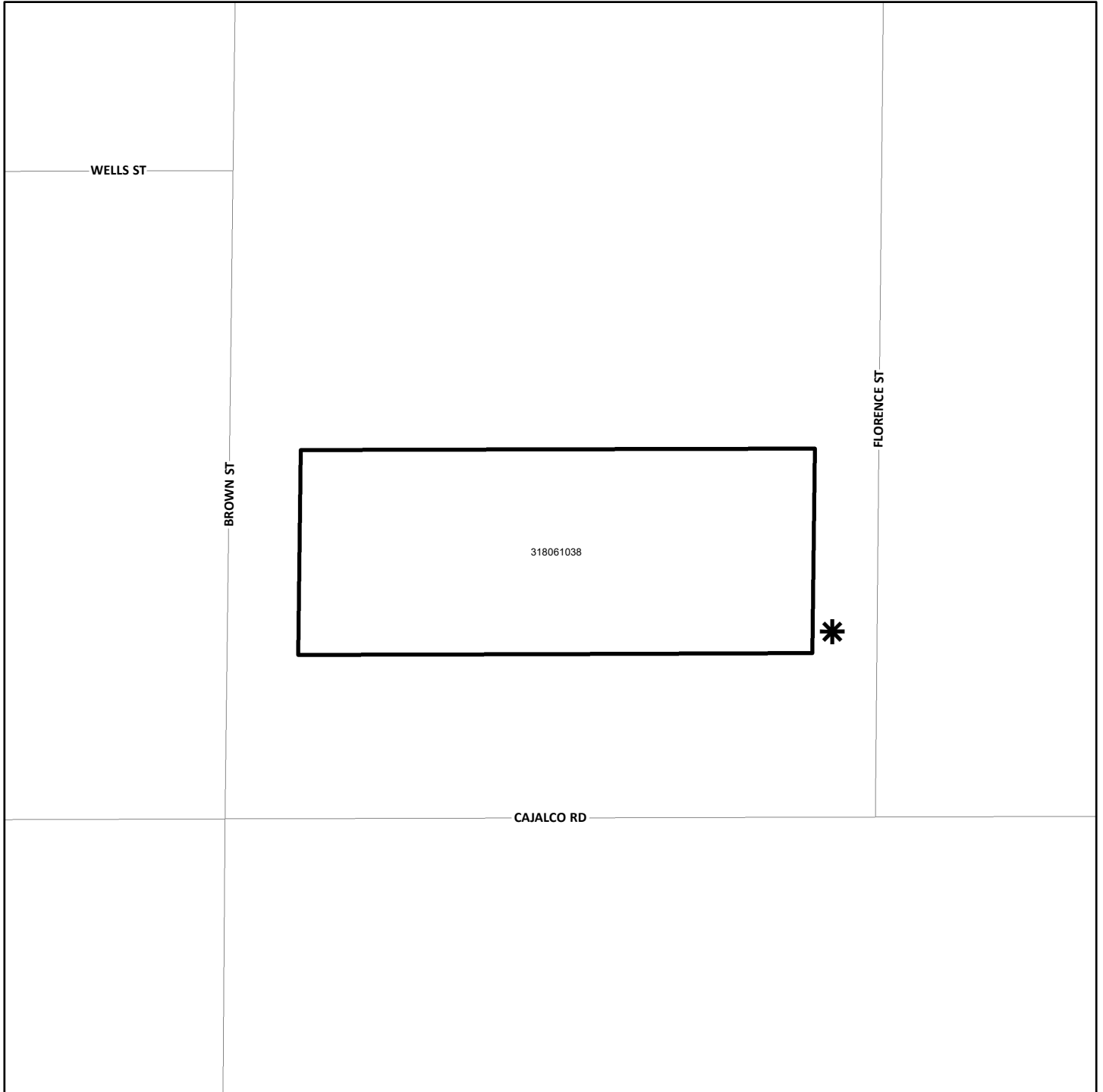
- DENOTES MAINTAINED ROW STREETLIGHT
- DENOTES ZONE BOUNDARY

**STREET LIGHT ZONE 108**  
PORTION(S) OF SECTION 10, T.4S., R.4W.  
CONDITIONAL USE PERMIT NO. 03620  
1 PARCEL



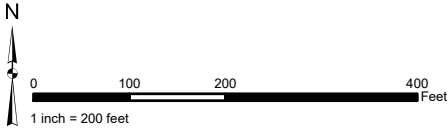
The County of Riverside assumes no warranty or legal responsibility for the information contained on this map. Data and information represented on this map is subject to updates, modifications and may not be complete or appropriate for all purposes. County GIS and other sources should be queried for the most current information. Do not copy or resell this map. Printed by BHAWN on 4/1/2023

**ASSESSMENT DIAGRAM**



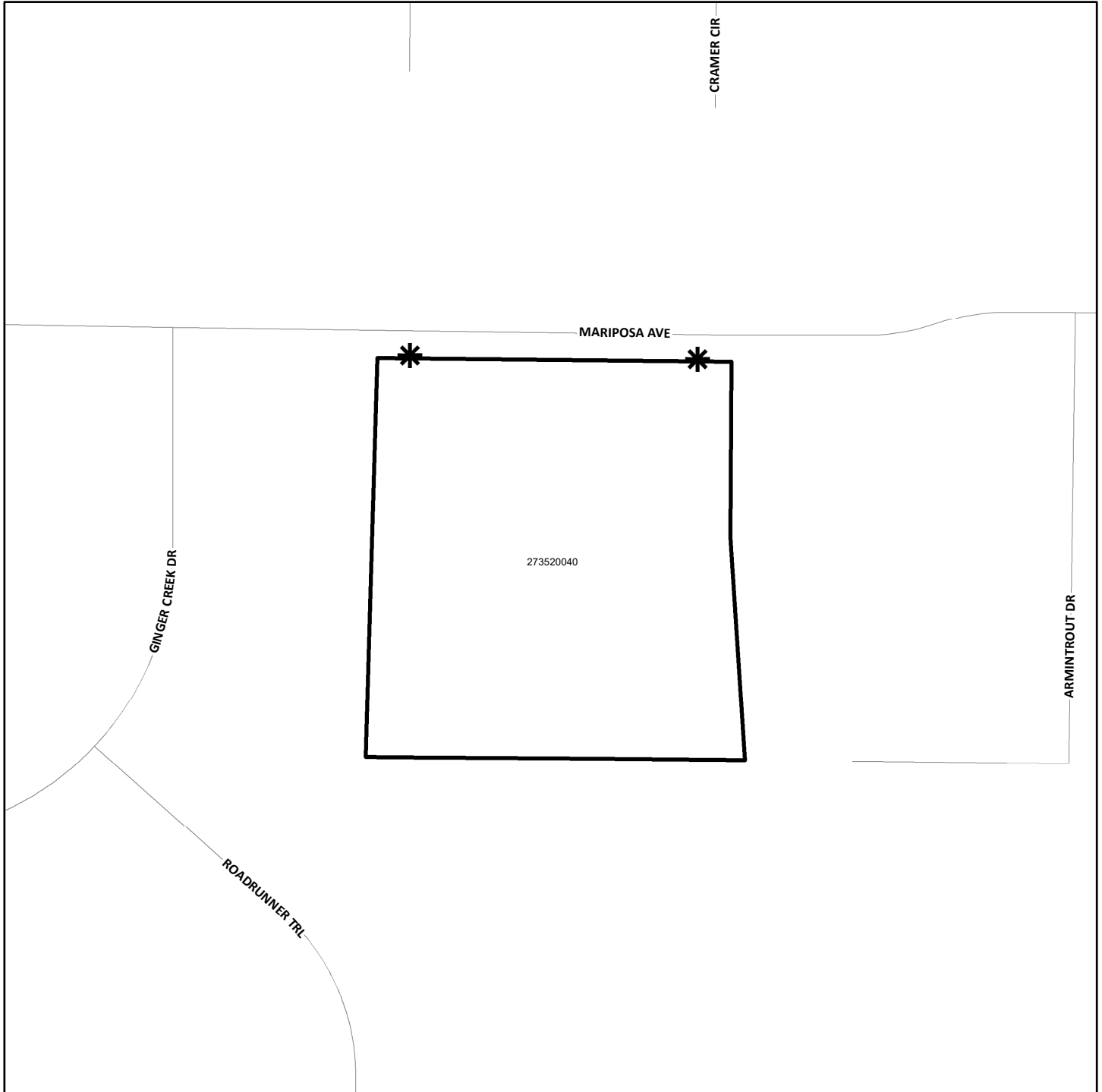
\* DENOTES MAINTAINED ROW STREETLIGHT  
[Thick black border] DENOTES ZONE BOUNDARY



**STREET LIGHT ZONE 109**  
PORTION(S) OF SECTION 35, T.3S., R.5W.  
PUBLIC USE PERMIT NO. 00890  
1 PARCEL



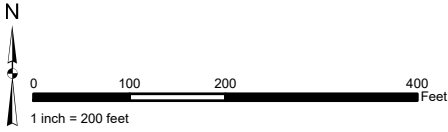
The County of Riverside assumes no warranty or legal responsibility for the information contained on this map. Data and information represented on this map is subject to updates, modifications and may not be complete or appropriate for all purposes. County GIS and other sources should be queried for the most current information. Do not copy or resell this map. Printed by BHAWN on 4/1/2023

**ASSESSMENT DIAGRAM**



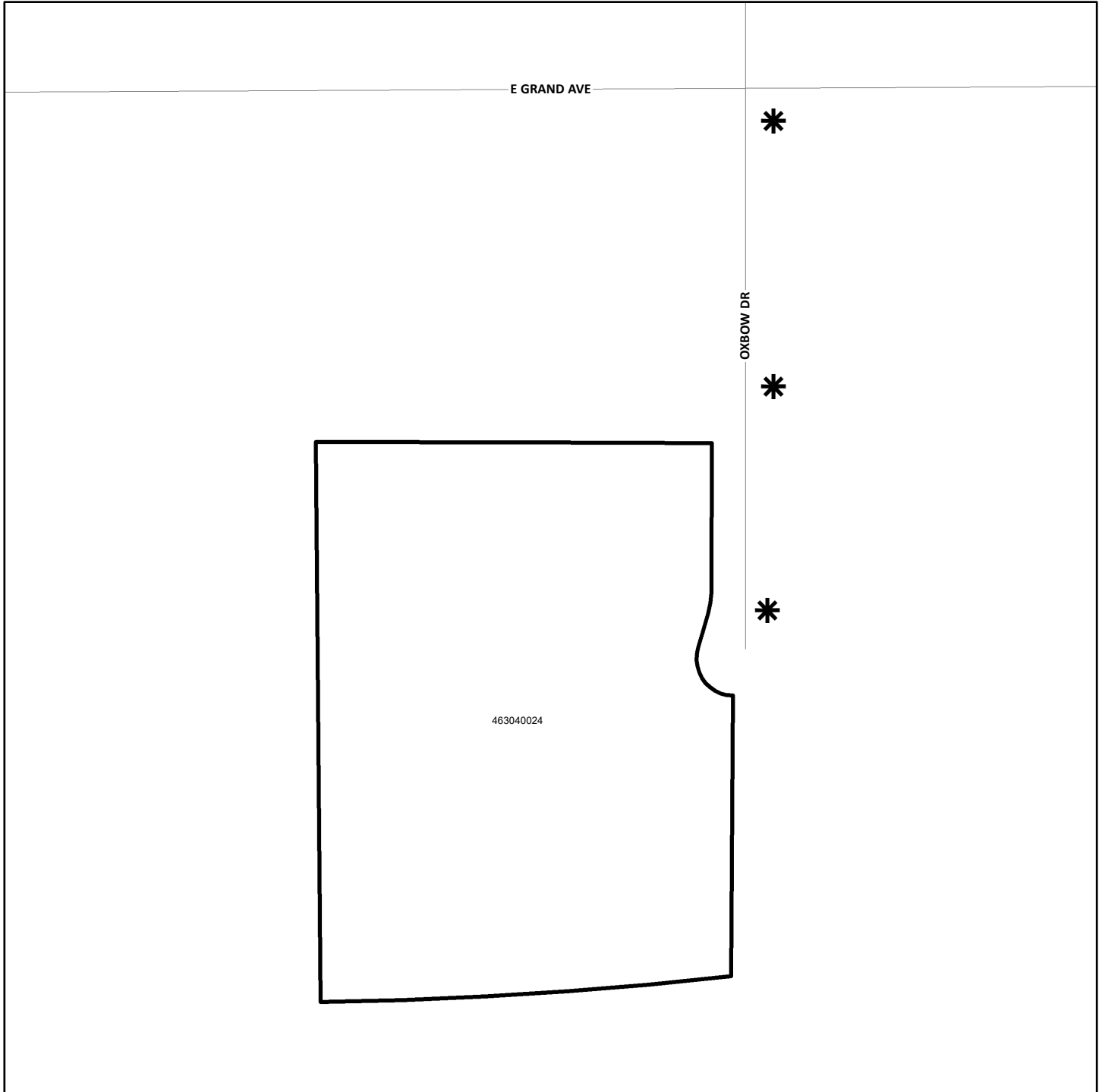
 DENOTES MAINTAINED ROW STREETLIGHT  
 DENOTES ZONE BOUNDARY



**STREET LIGHT ZONE 110**  
PORTION(S) OF SECTION 27, T.5S., R.2W.  
CONDITIONAL USE PERMIT NO. 03698  
1 PARCEL



The County of Riverside assumes no warranty or legal responsibility for the information contained on this map. Data and information represented on this map is subject to updates, modifications and may not be complete or appropriate for all purposes. County GIS and other sources should be queried for the most current information. Do not copy or resell this map. Printed by BHANN on 4/1/2023

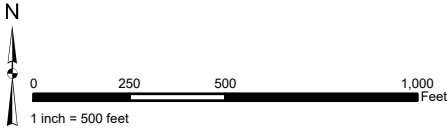
**ASSESSMENT DIAGRAM**



 DENOTES MAINTAINED ROW STREETLIGHT  
 DENOTES ZONE BOUNDARY

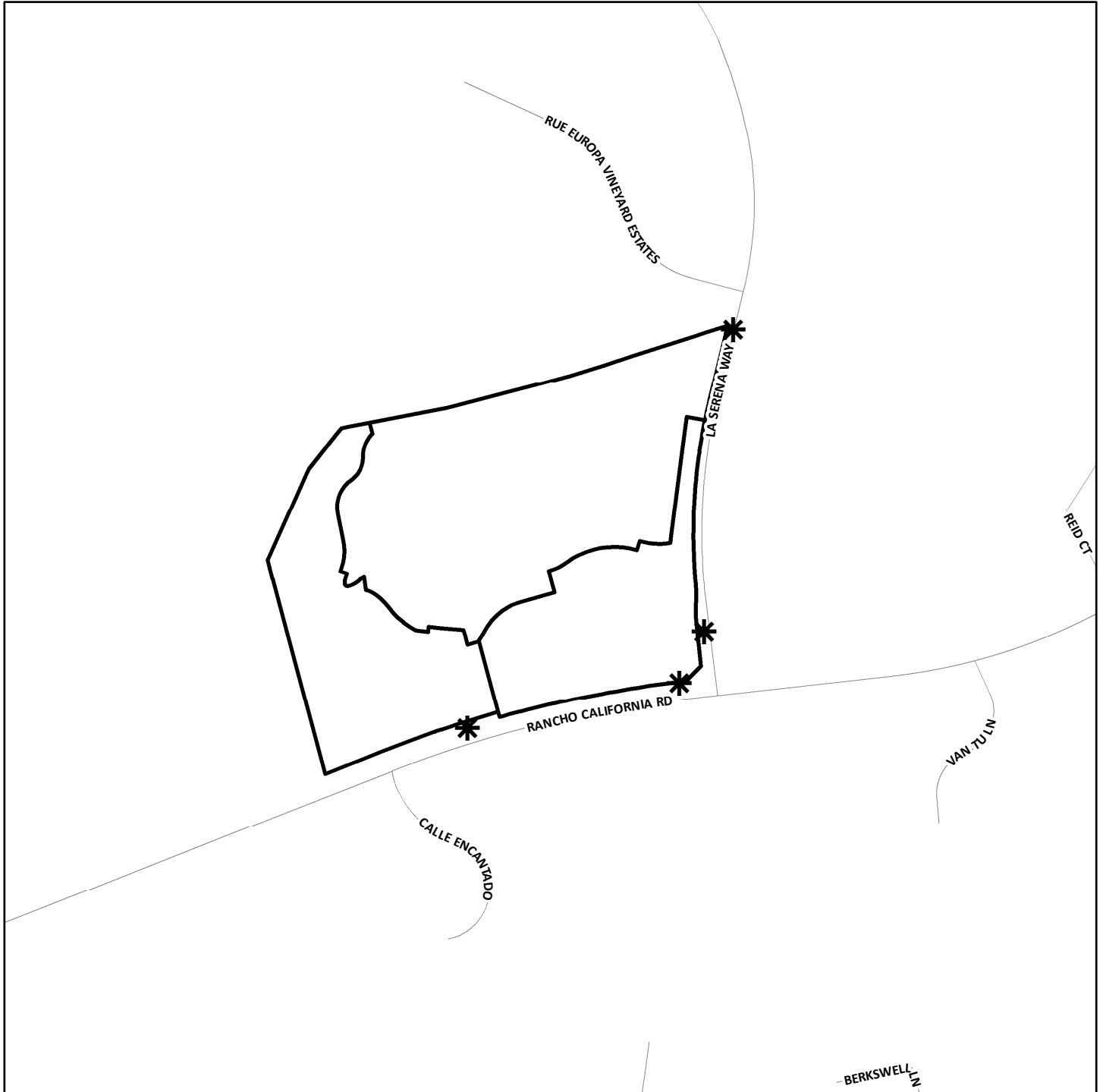
# STREET LIGHT ZONE 113



PORTION(S) OF SECTION 27, 28, 33 & 34, T.7., R.2W.  
PLOT PLAN NOS. 23318, 22310 23320 AND PARCEL MAP NO. 32888  
3 PARCELS



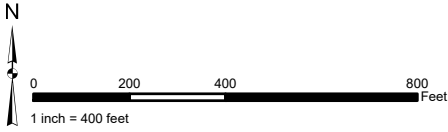
The County of Riverside assumes no warranty or legal responsibility for the information contained on this map. Data and information represented on this map is subject to updates, modifications and may not be complete or appropriate for all purposes. County GIS and other sources should be queried for the most current information. Do not copy or resell this map. Printed by BHAWN on 4/1/2023

## ASSESSMENT DIAGRAM



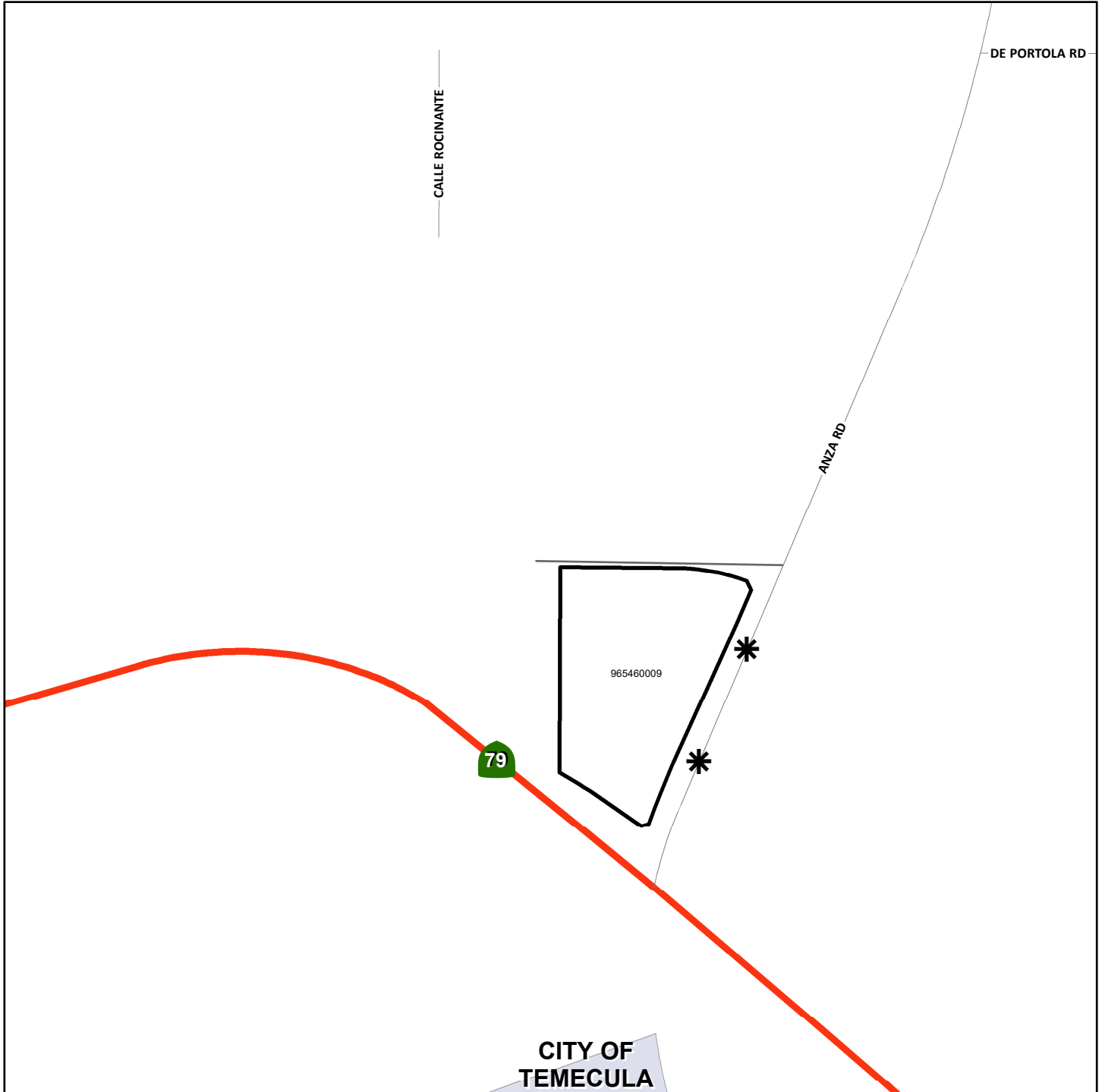
-  DENOTES MAINTAINED ROW STREETLIGHT
-  DENOTES ZONE BOUNDARY

**STREET LIGHT ZONE 115**  
PORTION(S) OF SECTION 11, T.8S., R.2W.  
CONDITIONAL USE PERMIT NO. 03736  
1 PARCEL



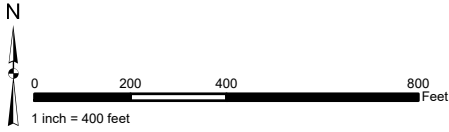
The County of Riverside assumes no warranty or legal responsibility for the information contained on this map. Data and information represented on this map is subject to updates, modifications and may not be complete or appropriate for all purposes. County GIS and other sources should be queried for the most current information. Do not copy or resell this map. Printed by BHAWN on 4/1/2023

**ASSESSMENT DIAGRAM**



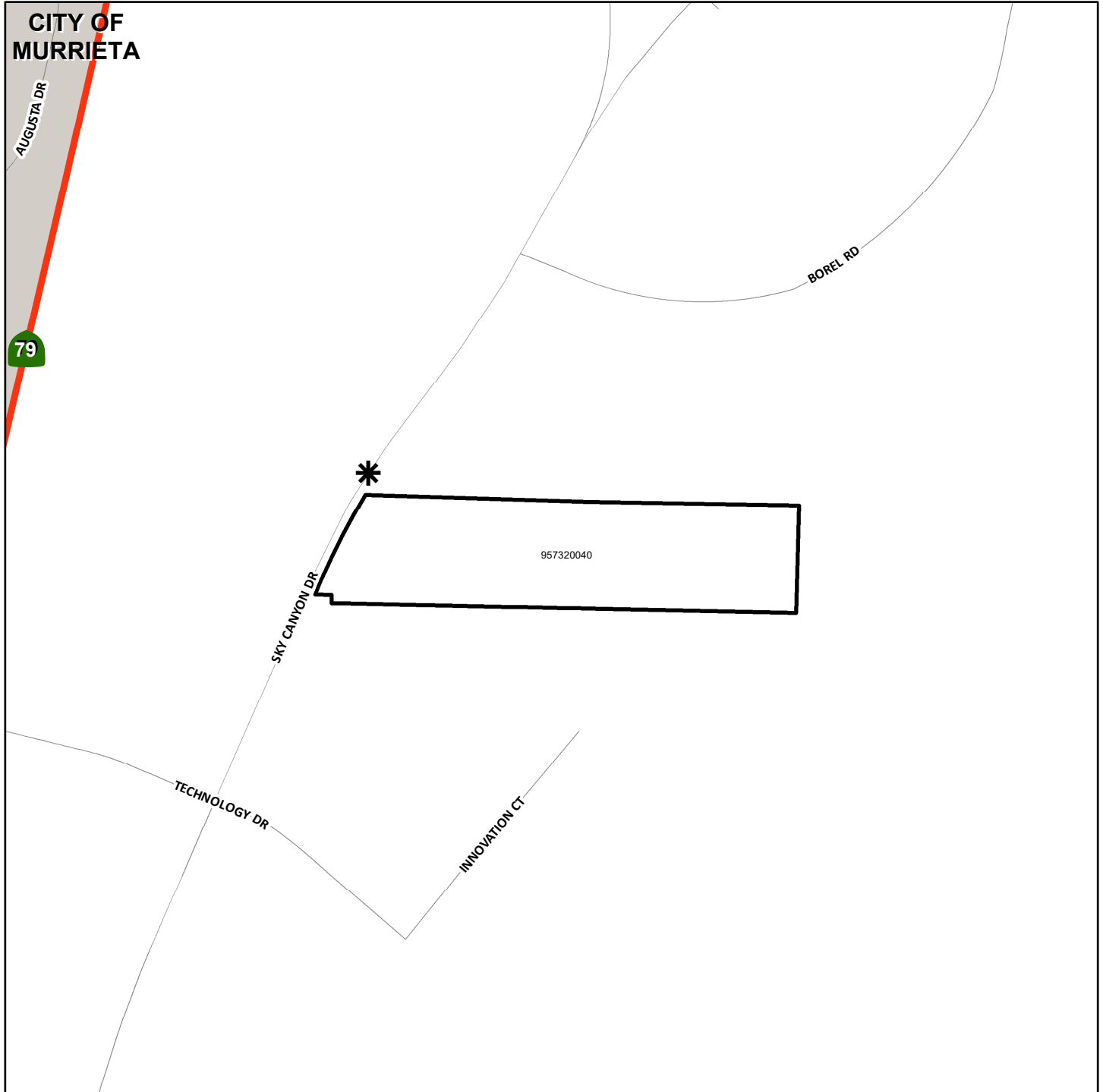
- \* DENOTES MAINTAINED ROW STREETLIGHT
- DENOTES ZONE BOUNDARY



**STREET LIGHT ZONE 116**  
PORTION(S) OF SECTION 18, T.7S., R.2W.  
PLOT PLAN NO. 25714  
1 PARCEL



The County of Riverside assumes no warranty or legal responsibility for the information contained on this map. Data and information represented on this map is subject to updates, modifications and may not be complete or appropriate for all purposes. County GIS and other sources should be queried for the most current information. Do not copy or resell this map. Printed by BHAWN on 4/1/2023

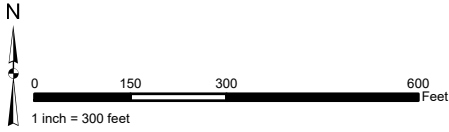
**ASSESSMENT DIAGRAM**



-  DENOTES MAINTAINED ROW STREETLIGHT
-  DENOTES ZONE BOUNDARY

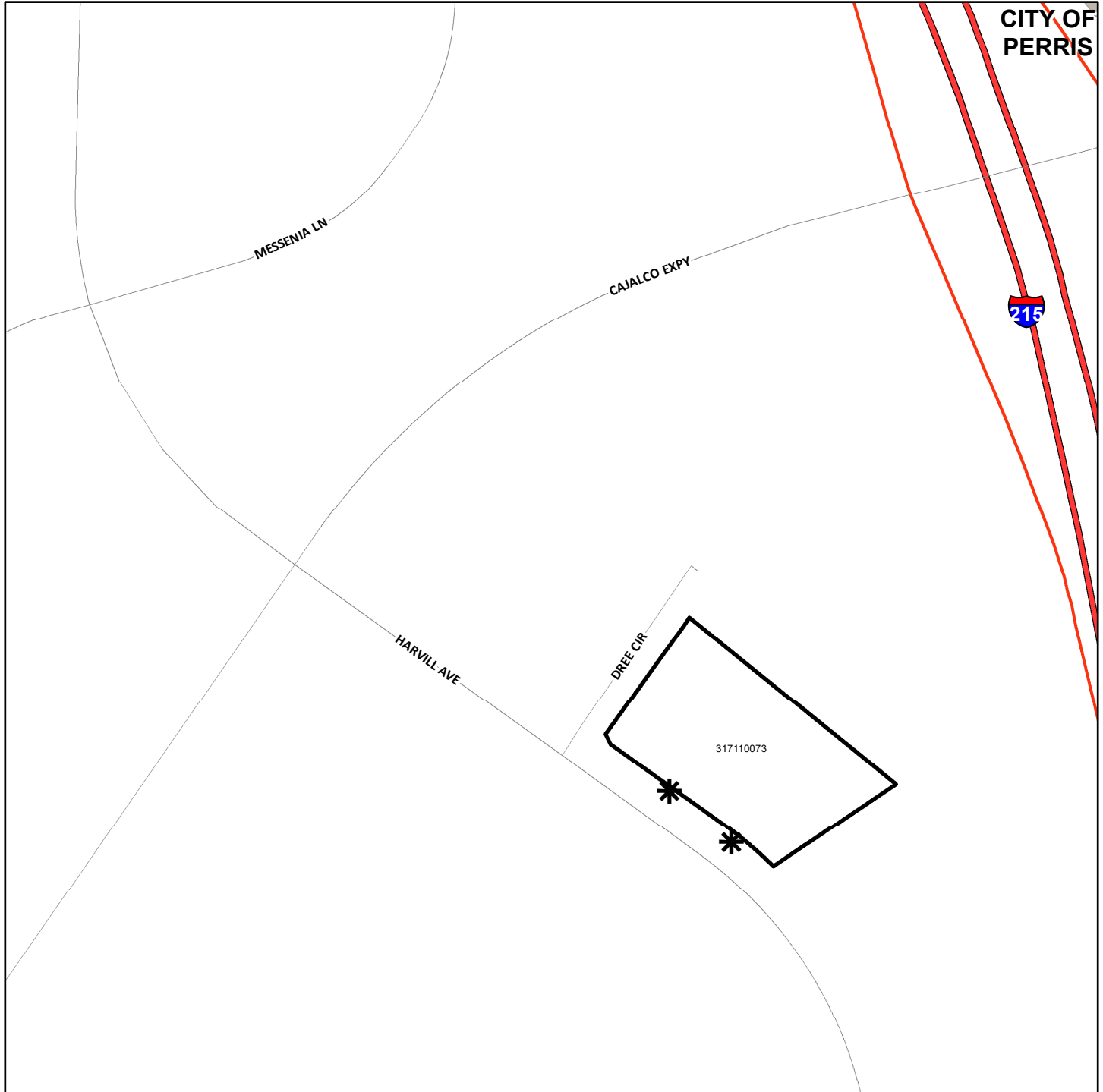


**STREET LIGHT ZONE 117**  
PORTION(S) OF SECTION 12, T.4S., R.7W.  
CONDITIONAL USE PERMIT NO. 03599  
1 PARCEL



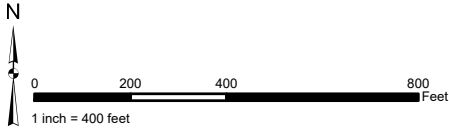
The County of Riverside assumes no warranty or legal responsibility for the information contained on this map. Data and information represented on this map is subject to updates, modifications and may not be complete or appropriate for all purposes. County GIS and other sources should be queried for the most current information. Do not copy or resell this map. Printed by BHAHN on 4/1/2023

**ASSESSMENT DIAGRAM**



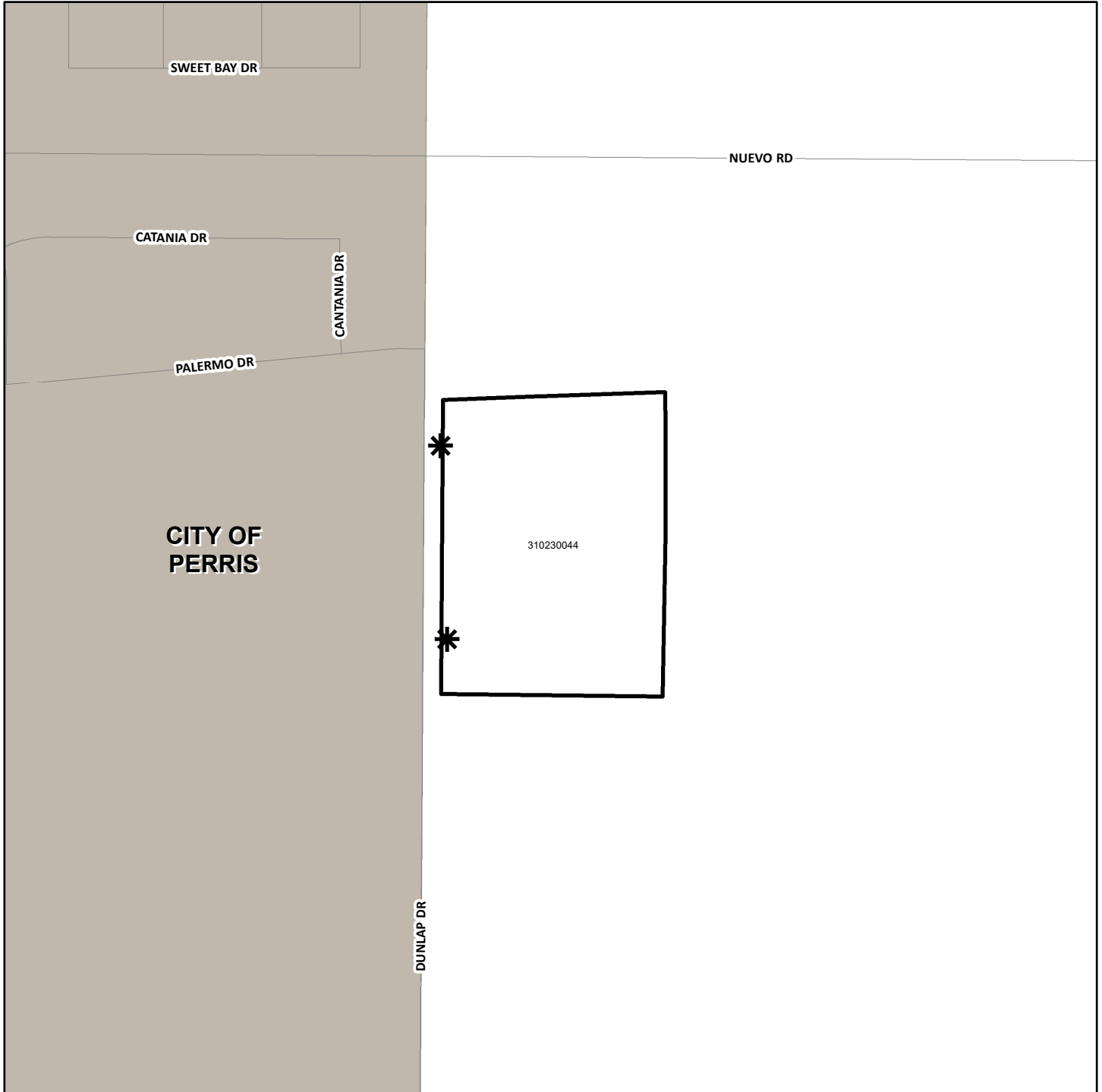
- \* DENOTES MAINTAINED ROW STREETLIGHT
- DENOTES ZONE BOUNDARY

**STREET LIGHT ZONE 119**  
PORTION(S) OF SECTION 27, T.4S., R.3W.  
PLOT PLAN NO. 26048  
1 PARCEL



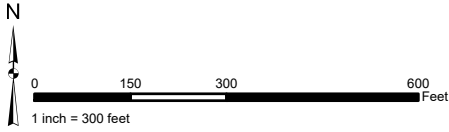
The County of Riverside assumes no warranty or legal responsibility for the information contained on this map. Data and information represented on this map is subject to updates, modifications and may not be complete or appropriate for all purposes. County GIS and other sources should be queried for the most current information. Do not copy or resell this map. Printed by BHAWN on 4/1/2023

**ASSESSMENT DIAGRAM**



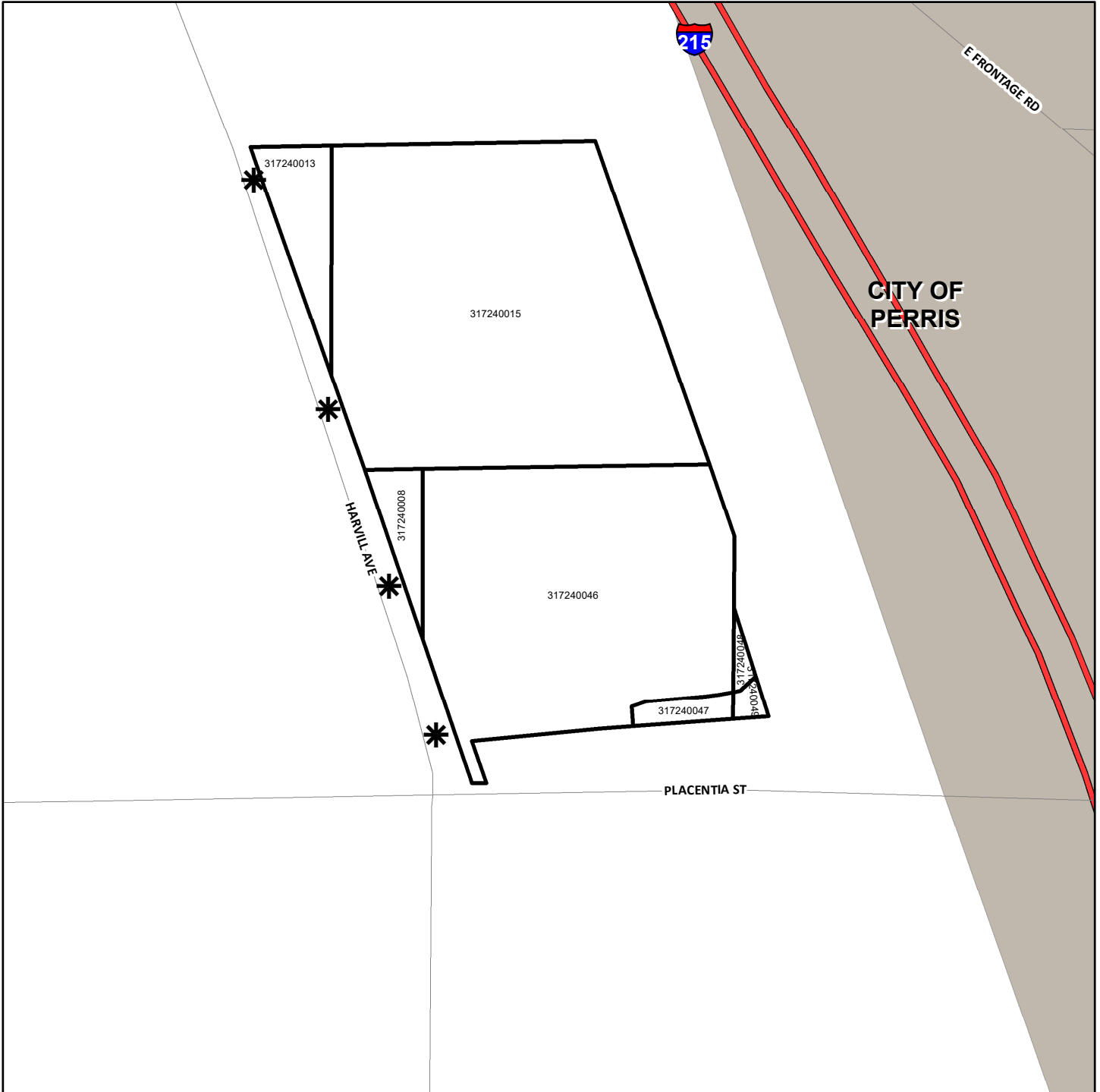
- DENOTES MAINTAINED ROW STREETLIGHT
- DENOTES ZONE BOUNDARY

**STREET LIGHT ZONE 121**  
PORTION(S) OF SECTION 13 & 18, T.4S., R.4W & R.3W.  
PLOT PLAN NO. 26220  
5 PARCELS



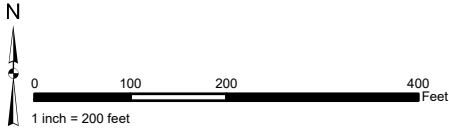
The County of Riverside assumes no warranty or legal responsibility for the information contained on this map. Data and information represented on this map is subject to updates, modifications and may not be complete or appropriate for all purposes. County GIS and other sources should be queried for the most current information. Do not copy or resell this map. Printed by BHAHN on 4/1/2023

**ASSESSMENT DIAGRAM**



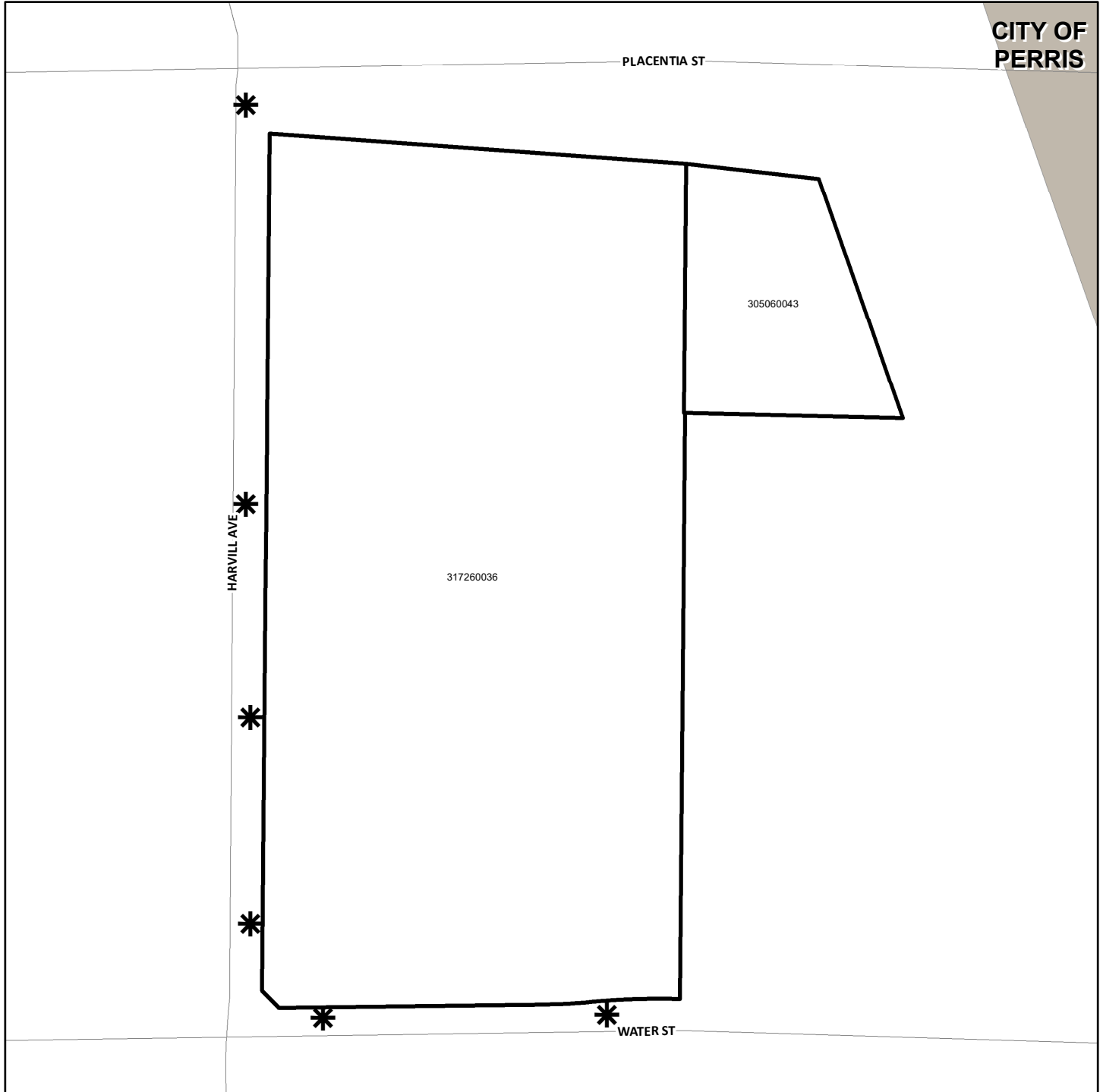
- DENOTES MAINTAINED ROW STREETLIGHT
- DENOTES ZONE BOUNDARY

**STREET LIGHT ZONE 122**  
PORTION(S) OF SECTION 13 & 18, T.4S., R.4W & R.3W.  
PLOT PLAN NO. 26241  
4 PARCELS



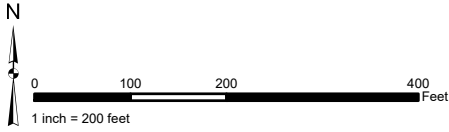
The County of Riverside assumes no warranty or legal responsibility for the information contained on this map. Data and information represented on this map is subject to updates, modifications and may not be complete or appropriate for all purposes. County GIS and other sources should be queried for the most current information. Do not copy or resell this map. Printed by BHAWN on 4/1/2023

**ASSESSMENT DIAGRAM**



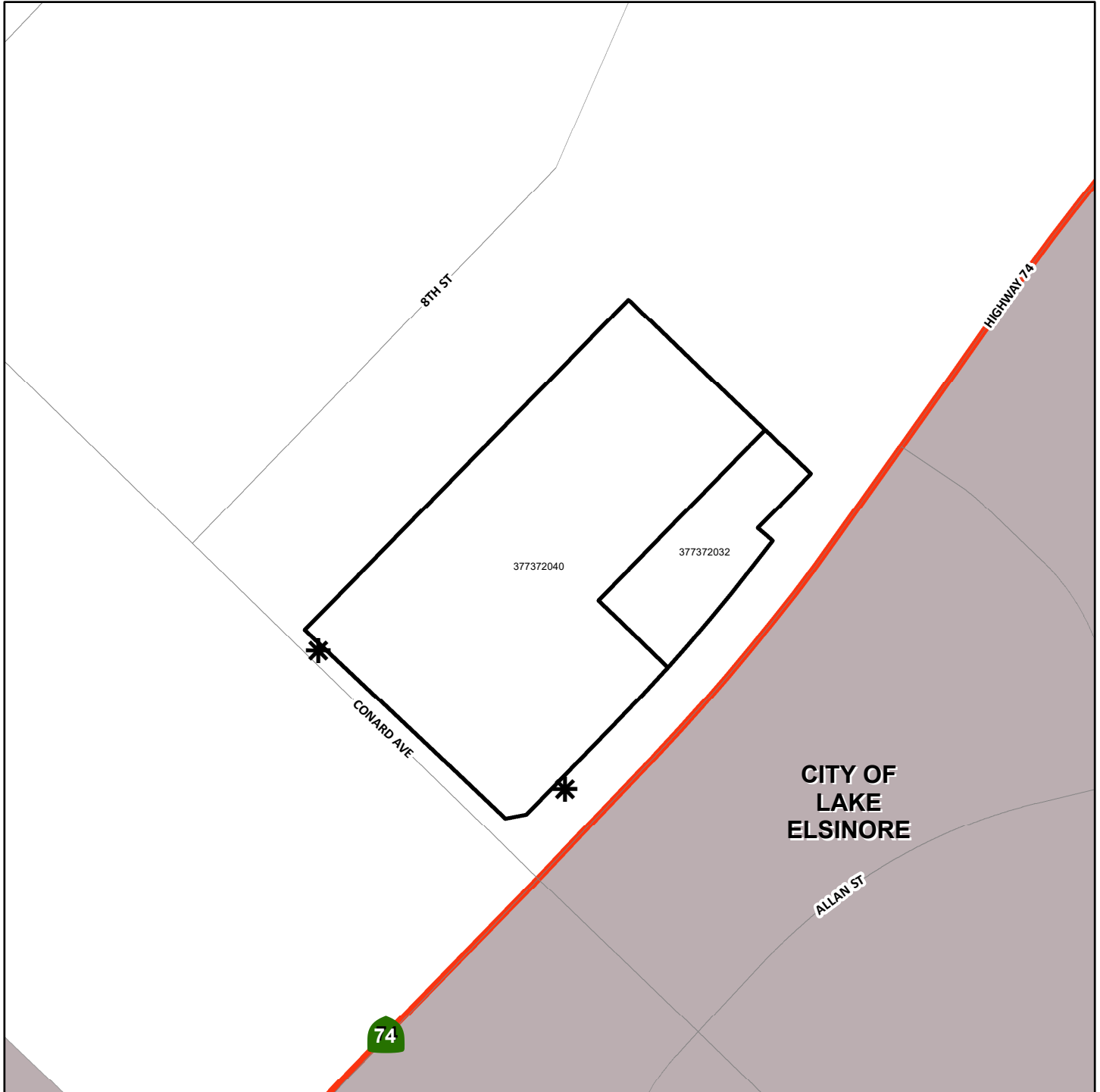
- DENOTES MAINTAINED ROW STREETLIGHT
- DENOTES ZONE BOUNDARY

**STREET LIGHT ZONE 123**  
PORTION(S) OF SECTION 30 & 31, T.5S., R.4W.  
PLOT PLAN NO. 20158R1  
3 PARCELS



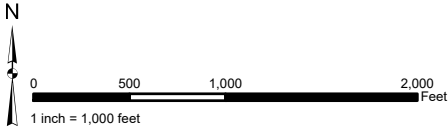
The County of Riverside assumes no warranty or legal responsibility for the information contained on this map. Data and information represented on this map is subject to updates, modifications and may not be complete or appropriate for all purposes. County GIS and other sources should be queried for the most current information. Do not copy or resell this map. Printed by BHAWN on 4/1/2023

**ASSESSMENT DIAGRAM**



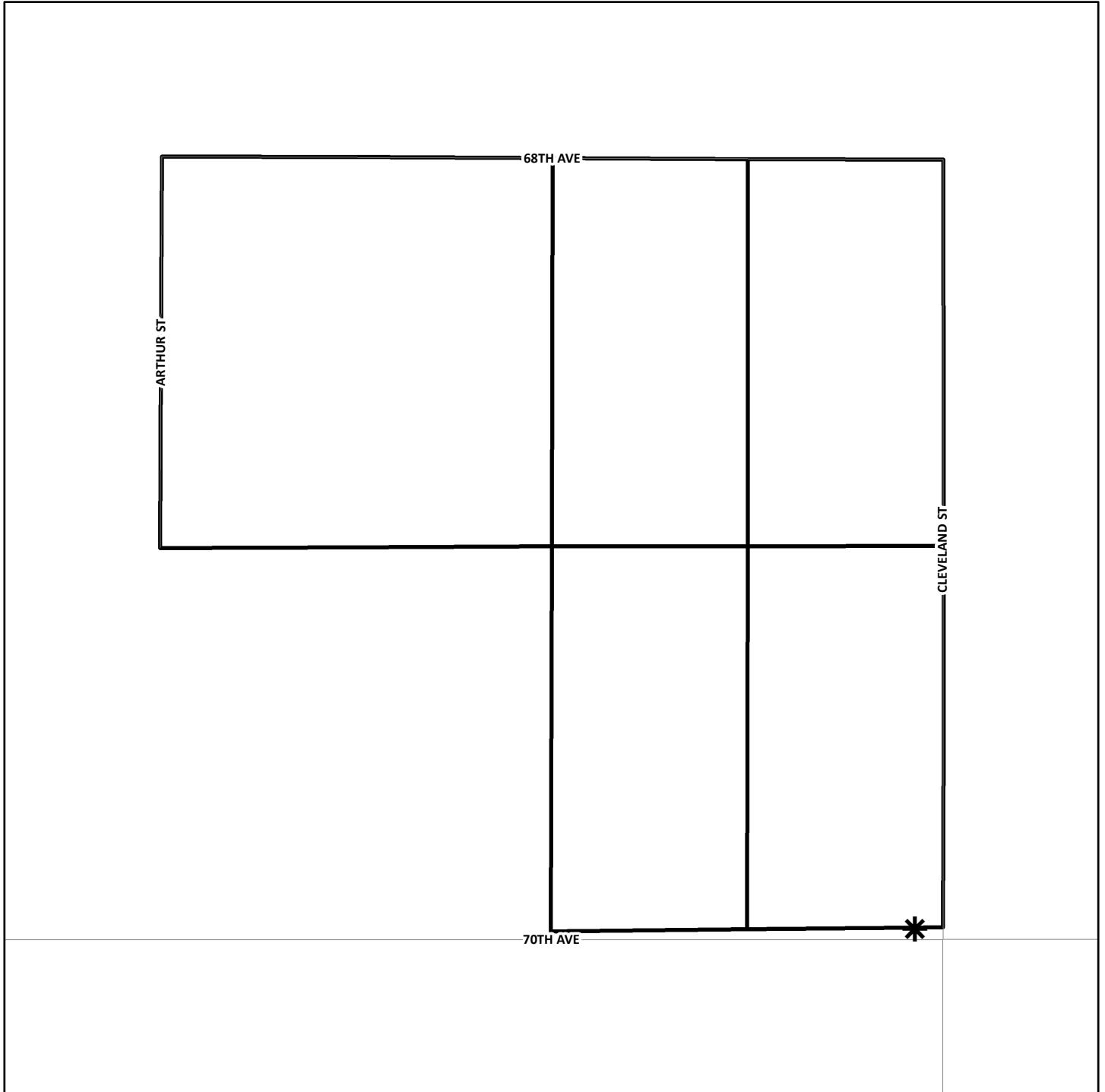
- \* DENOTES MAINTAINED ROW STREETLIGHT
- DENOTES ZONE BOUNDARY



**STREET LIGHT ZONE 124**  
PORTION(S) OF SECTION 18, 19, & 20, T.7S., R.10E.  
CONDITION USE PERMIT NO. 03635  
5 PARCELS



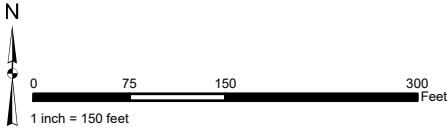
The County of Riverside assumes no warranty or legal responsibility for the information contained on this map. Data and information represented on this map is subject to updates, modifications and may not be complete or appropriate for all purposes. County GIS and other sources should be queried for the most current information. Do not copy or resell this map. Printed by BHAHN on 4/1/2023

**ASSESSMENT DIAGRAM**



 DENOTES MAINTAINED ROW STREETLIGHT  
 DENOTES ZONE BOUNDARY

**STREET LIGHT ZONE 127**  
PORTION(S) OF SECTION 28, T.3S., R.6W.  
TRACT MAP NO. 37169  
11 PARCELS



The County of Riverside assumes no warranty or legal responsibility for the information contained on this map. Data and information represented on this map is subject to updates, modifications and may not be complete or appropriate for all purposes. County GIS and other sources should be queried for the most current information. Do not copy or resell this map. Printed by BHAWN on 4/1/2023

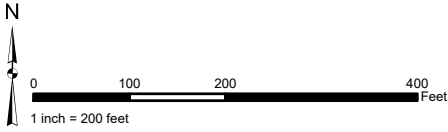
**ASSESSMENT DIAGRAM**



\* DENOTES MAINTAINED ROW STREETLIGHT

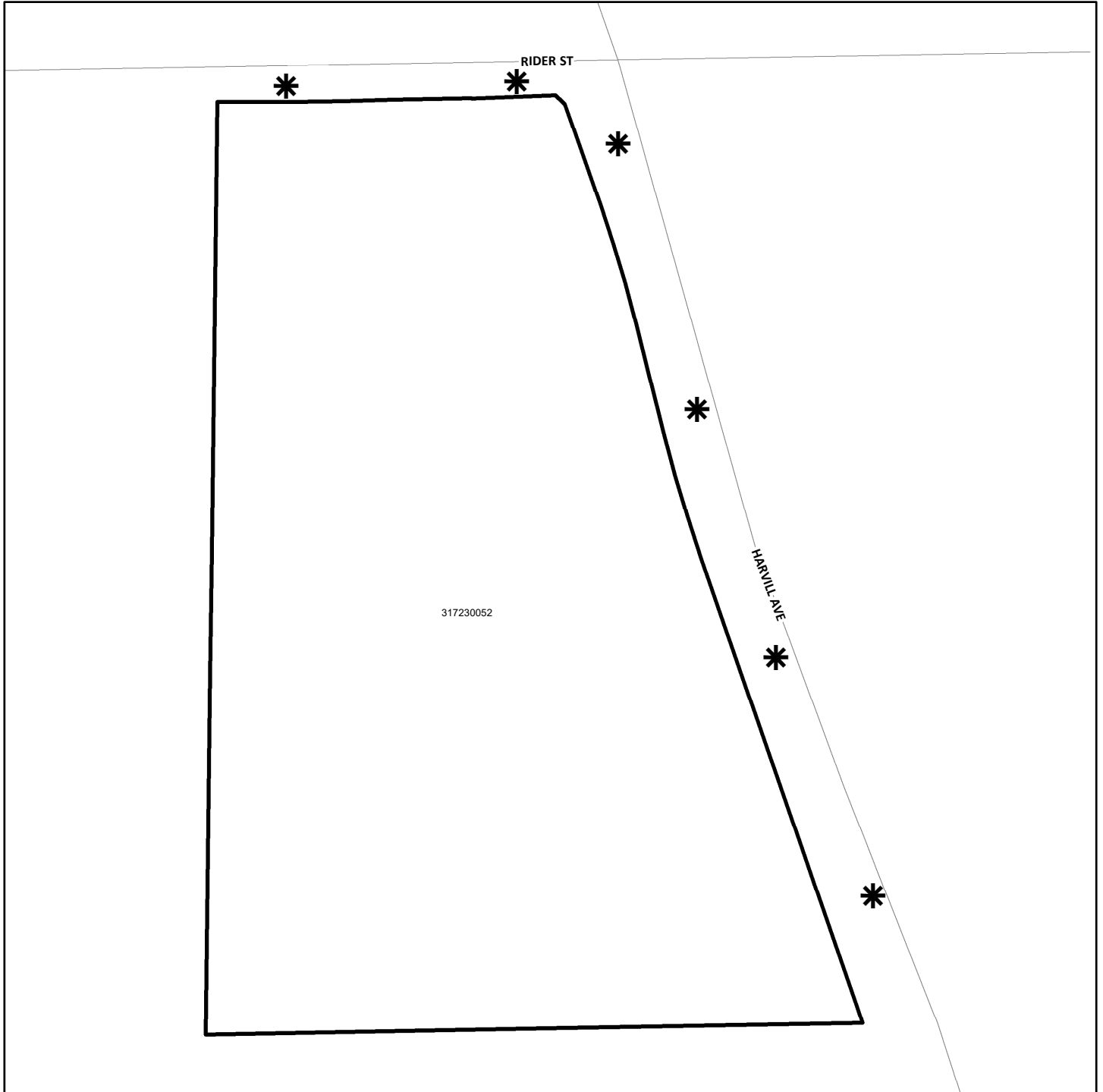
 DENOTES ZONE BOUNDARY



**STREET LIGHT ZONE 129**  
PORTION(S) OF SECTION 13, T.4S., R.4W.  
PLOT PLAN NO. 26173  
2 PARCELS



The County of Riverside assumes no warranty or legal responsibility for the information contained on this map. Data and information represented on this map is subject to updates, modifications and may not be complete or appropriate for all purposes. County GIS and other sources should be queried for the most current information. Do not copy or resell this map. Printed by BHahn on 4/1/2023

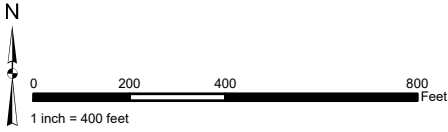
**ASSESSMENT DIAGRAM**



 DENOTES MAINTAINED ROW STREETLIGHT  
 DENOTES ZONE BOUNDARY

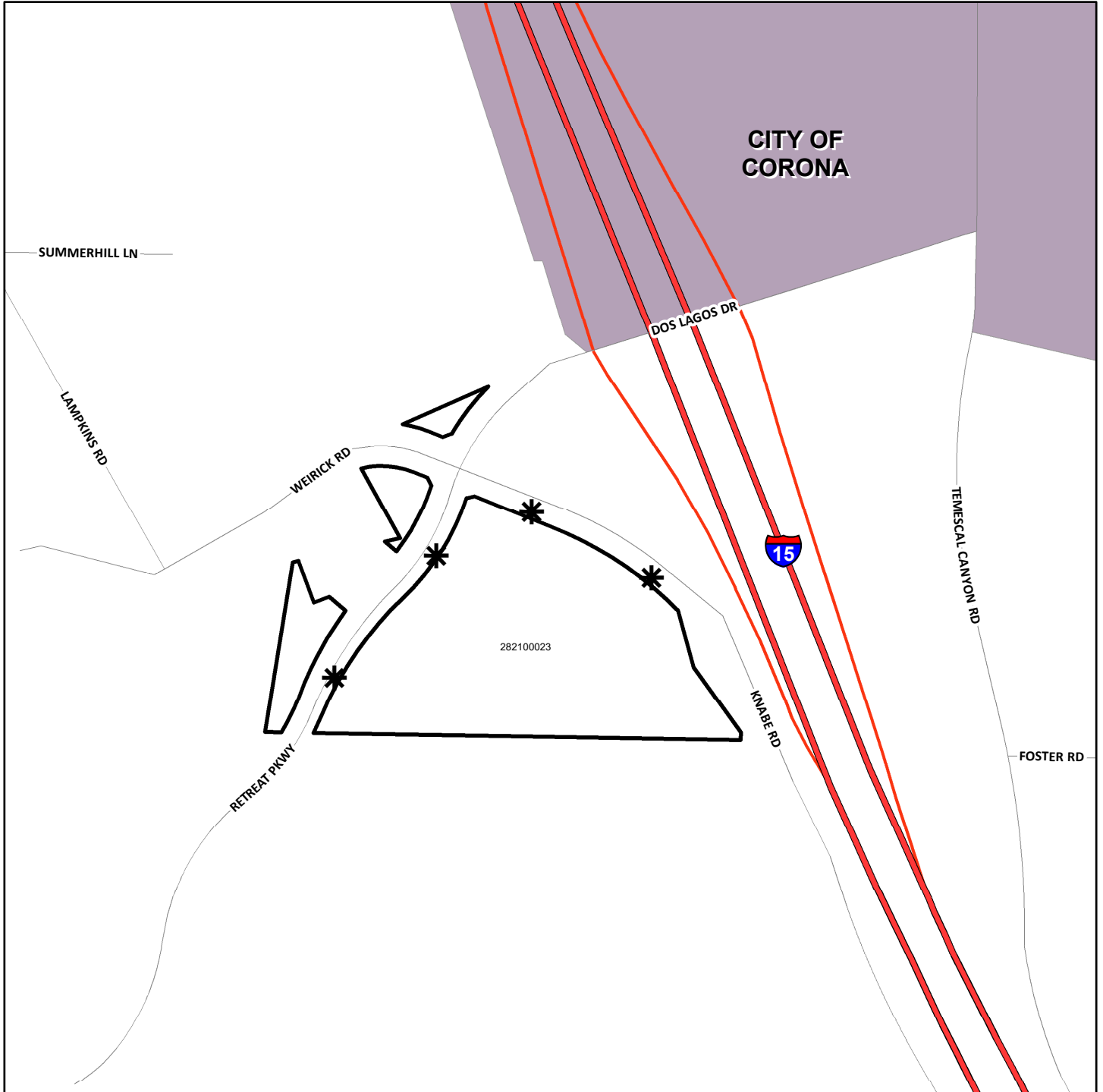


**STREET LIGHT ZONE 132**  
PORTION(S) OF SECTION 16, T.4S., R.6W.  
PLOT PLAN NO. 26097  
1 PARCEL



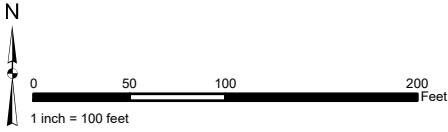
The County of Riverside assumes no warranty or legal responsibility for the information contained on this map. Data and information represented on this map is subject to updates, modifications and may not be complete or appropriate for all purposes. County GIS and other sources should be queried for the most current information. Do not copy or resell this map. Printed by BHAHN on 4/1/2023

**ASSESSMENT DIAGRAM**



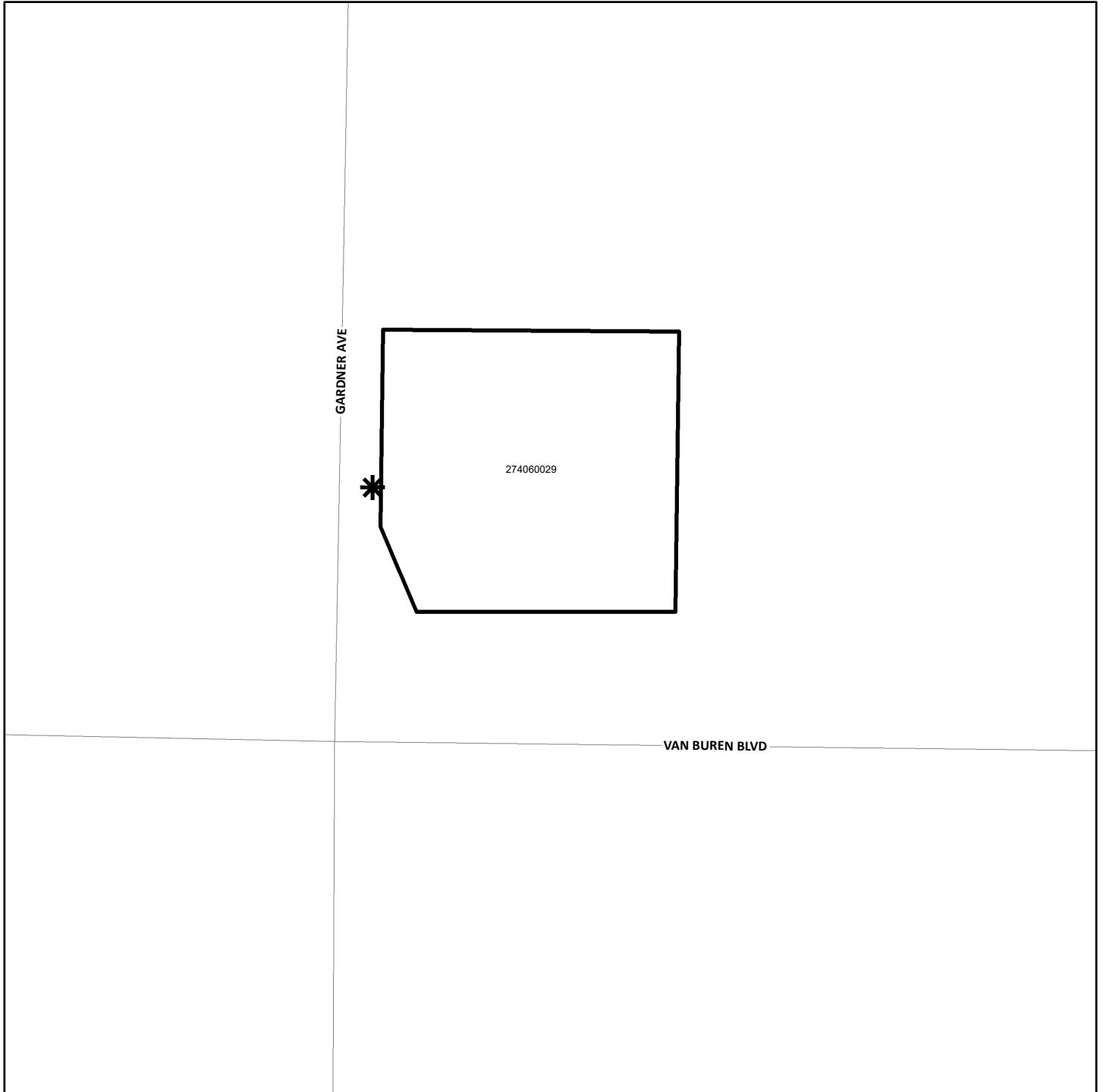
- \* DENOTES MAINTAINED ROW STREETLIGHT
- █ DENOTES ZONE BOUNDARY



**STREET LIGHT ZONE 133**  
PORTION(S) OF SECTION 25, T.3S., R.5W.  
CONDITIONAL USE PERMIT NO. 03766  
1 PARCEL



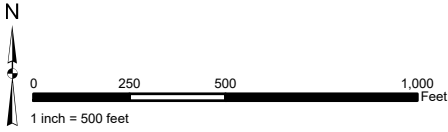
The County of Riverside assumes no warranty or legal responsibility for the information contained on this map. Data and information represented on this map is subject to updates, modifications and may not be complete or appropriate for all purposes. County GIS and other sources should be queried for the most current information. Do not copy or resell this map. Printed by BHAHN on 4/1/2023

**ASSESSMENT DIAGRAM**



 DENOTES MAINTAINED ROW STREETLIGHT  
 DENOTES ZONE BOUNDARY

**STREET LIGHT ZONE 134**  
 PORTION(S) OF SECTION 30, T.5S., R.2W.  
 TRACT MAP NO. 34677  
 420 PARCELS



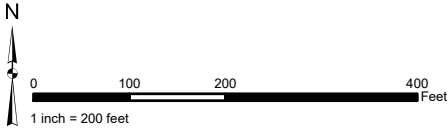
The County of Riverside assumes no warranty or legal responsibility for the information contained on this map. Data and information represented on this map is subject to updates, modifications and may not be complete or appropriate for all purposes. County GIS and other sources should be queried for the most current information. Do not copy or resell this map. Printed by BHAHN on 4/1/2023

**ASSESSMENT DIAGRAM**



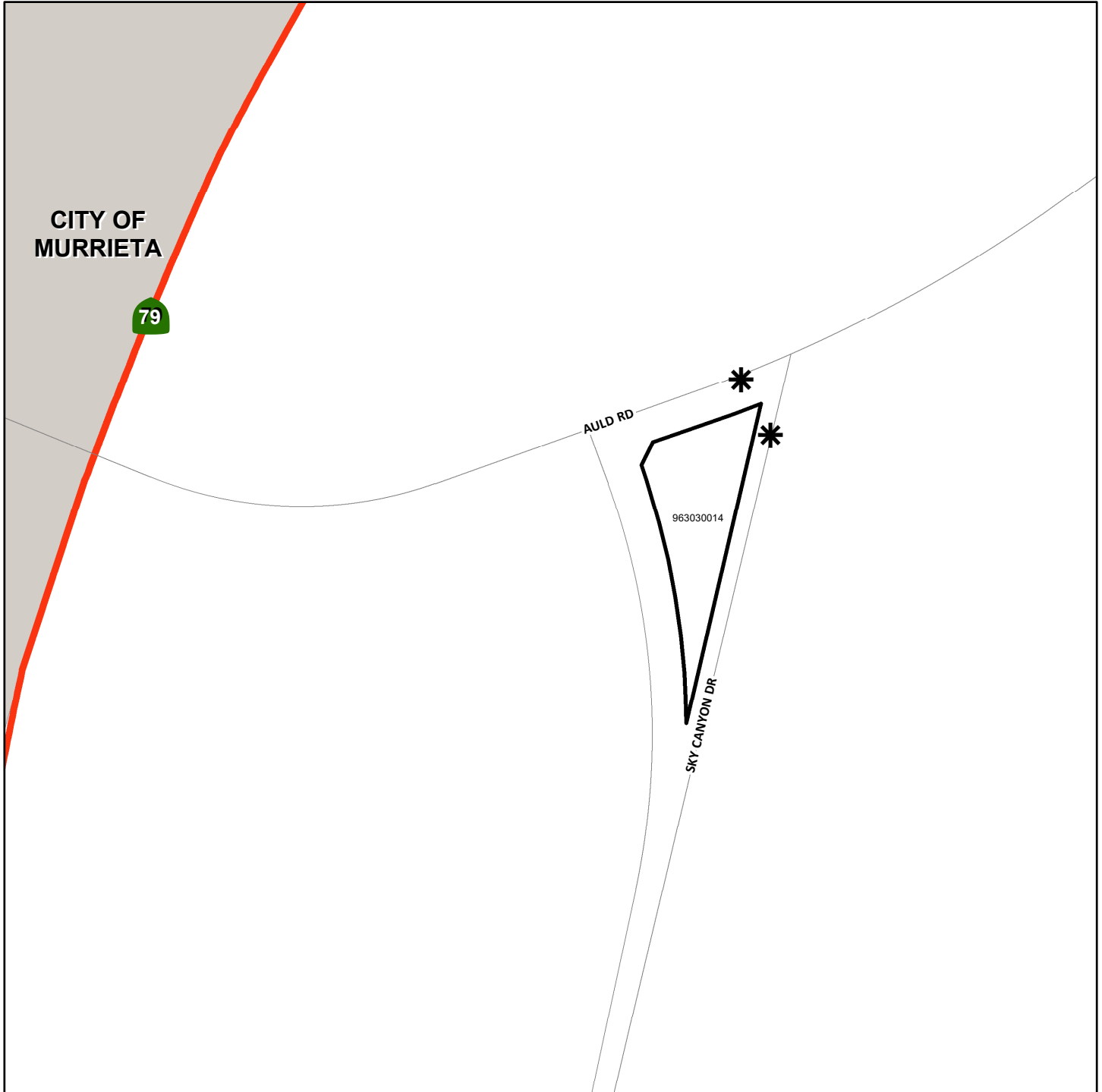
- \* DENOTES MAINTAINED ROW STREETLIGHT
- ▭ DENOTES ZONE BOUNDARY
- ▨ DENOTES PARCEL NOT ASSESSED

**STREET LIGHT ZONE 135**  
PORTION(S) OF SECTION 7, T.7S., R.2W.  
PLOT PLAN N. 26047  
1 PARCEL



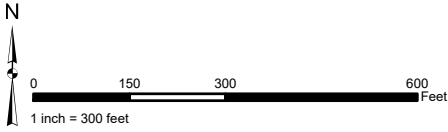
The County of Riverside assumes no warranty or legal responsibility for the information contained on this map. Data and information represented on this map is subject to updates, modifications and may not be complete or appropriate for all purposes. County GIS and other sources should be queried for the most current information. Do not copy or resell this map. Printed by BHAWN on 4/1/2023

**ASSESSMENT DIAGRAM**



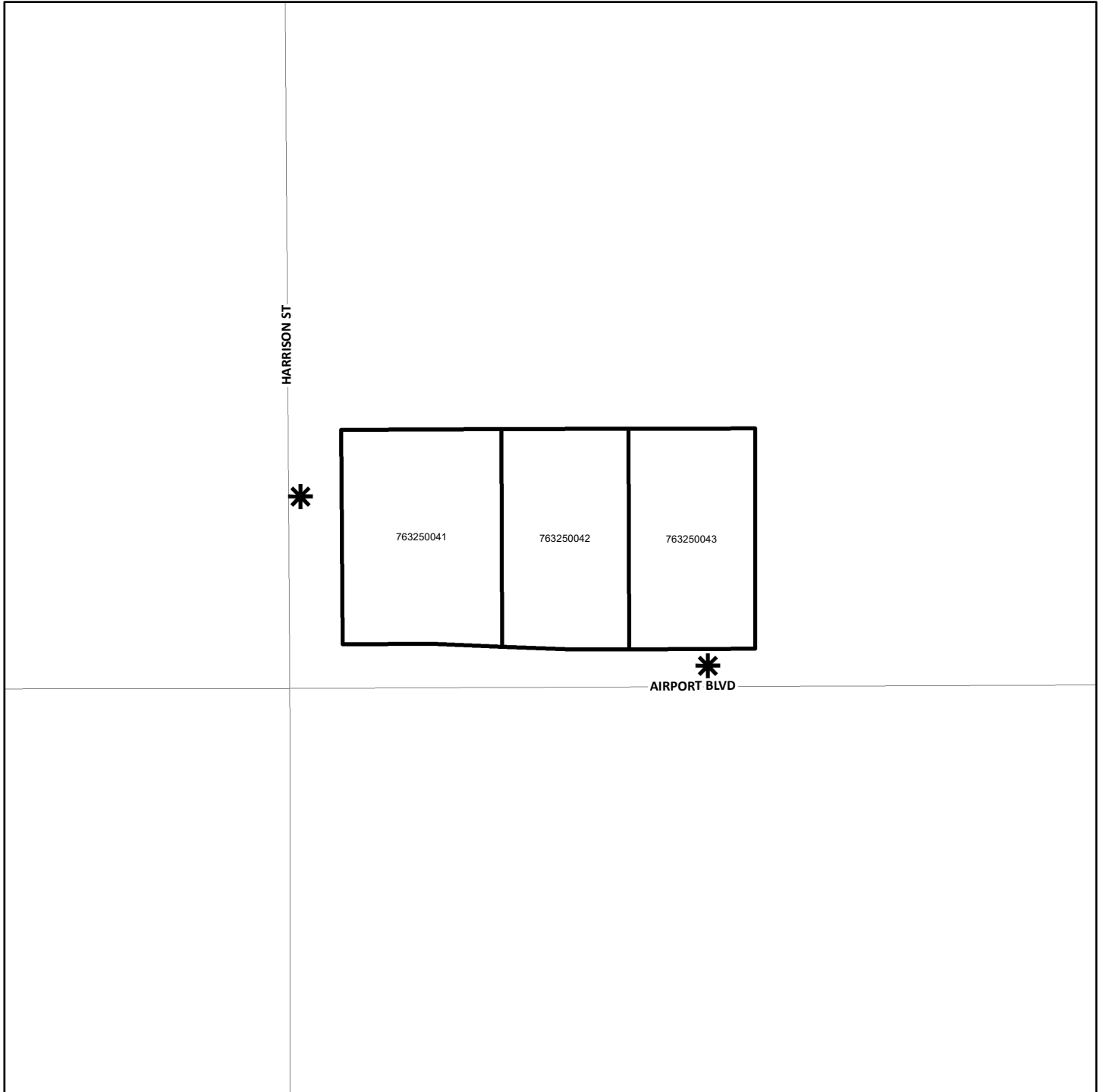
- \* DENOTES MAINTAINED ROW STREETLIGHT
- █** DENOTES ZONE BOUNDARY

**STREET LIGHT ZONE 136**  
PORTION(S) OF SECTION 17, T.6S., R.8E.  
PARCEL MAP NO. 37562  
1 PARCEL



The County of Riverside assumes no warranty or legal responsibility for the information contained on this map. Data and information represented on this map is subject to updates, modifications and may not be complete or appropriate for all purposes. County GIS and other sources should be queried for the most current information. Do not copy or resell this map. Printed by BHAWN on 4/1/2023

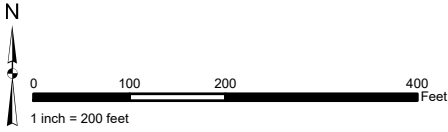
**ASSESSMENT DIAGRAM**



\* DENOTES MAINTAINED ROW STREETLIGHT

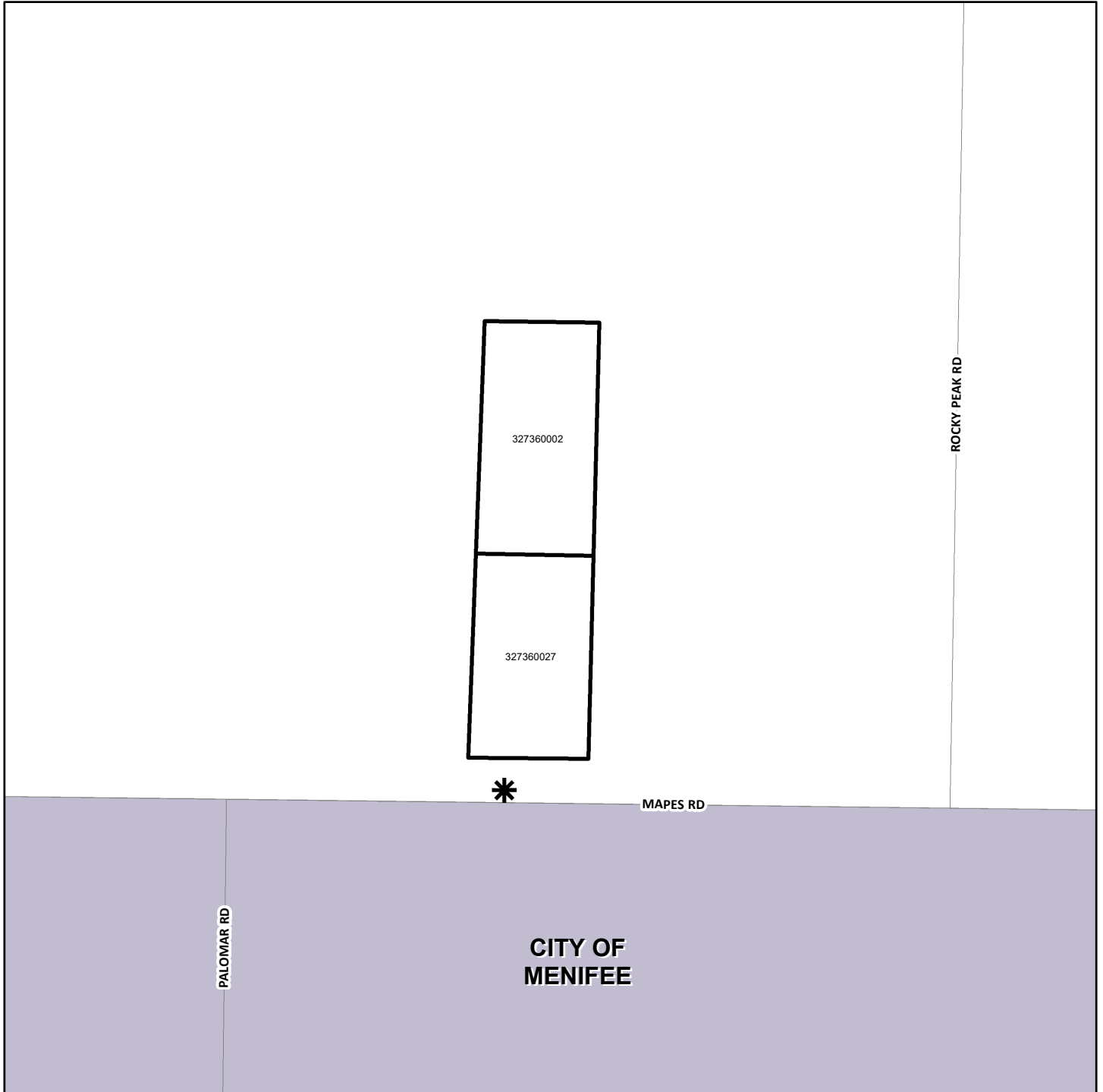
 DENOTES ZONE BOUNDARY

**STREET LIGHT ZONE 137**  
PORTION(S) OF SECTION 2, T.5S., R.3W.  
CONDITIONAL USE PERMIT NO. 180002  
2 PARCELS



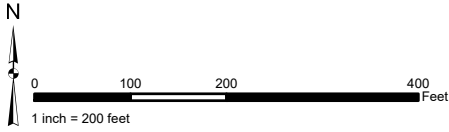
The County of Riverside assumes no warranty or legal responsibility for the information contained on this map. Data and information represented on this map is subject to updates, modifications and may not be complete or appropriate for all purposes. County GIS and other sources should be queried for the most current information. Do not copy or resell this map. Printed by BHAHN on 4/1/2023

**ASSESSMENT DIAGRAM**



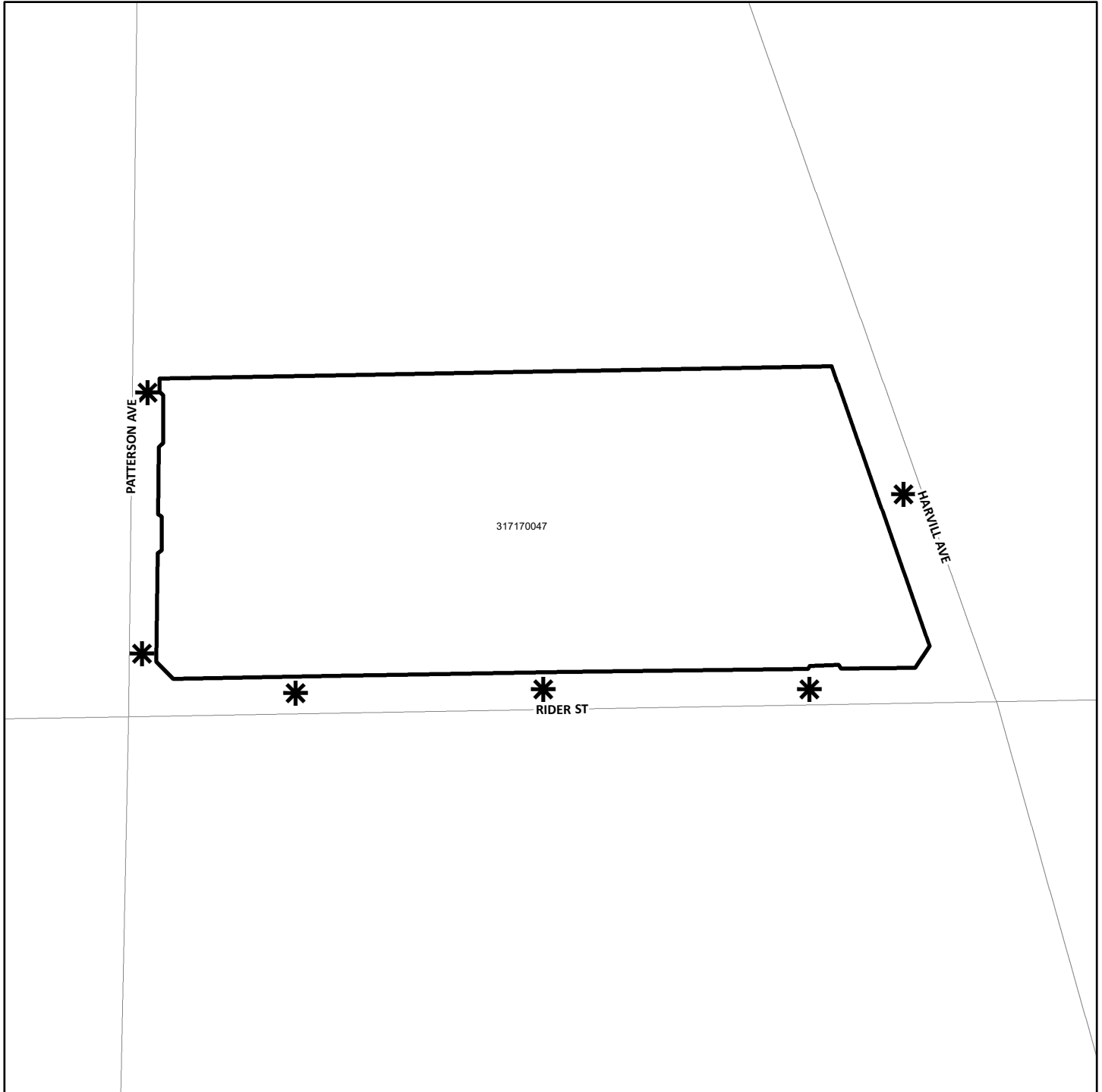
- DENOTES MAINTAINED ROW STREETLIGHT
- DENOTES ZONE BOUNDARY



**STREET LIGHT ZONE 138**  
PORTION(S) OF SECTION 12, T.4.S., R.4W.  
PLOT PLAN NO. 180023  
1 PARCEL



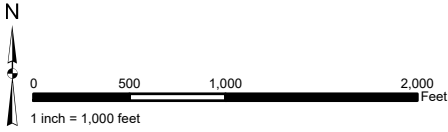
The County of Riverside assumes no warranty or legal responsibility for the information contained on this map. Data and information represented on this map is subject to updates, modifications and may not be complete or appropriate for all purposes. County GIS and other sources should be queried for the most current information. Do not copy or resell this map. Printed by BHAHN on 4/1/2023

**ASSESSMENT DIAGRAM**



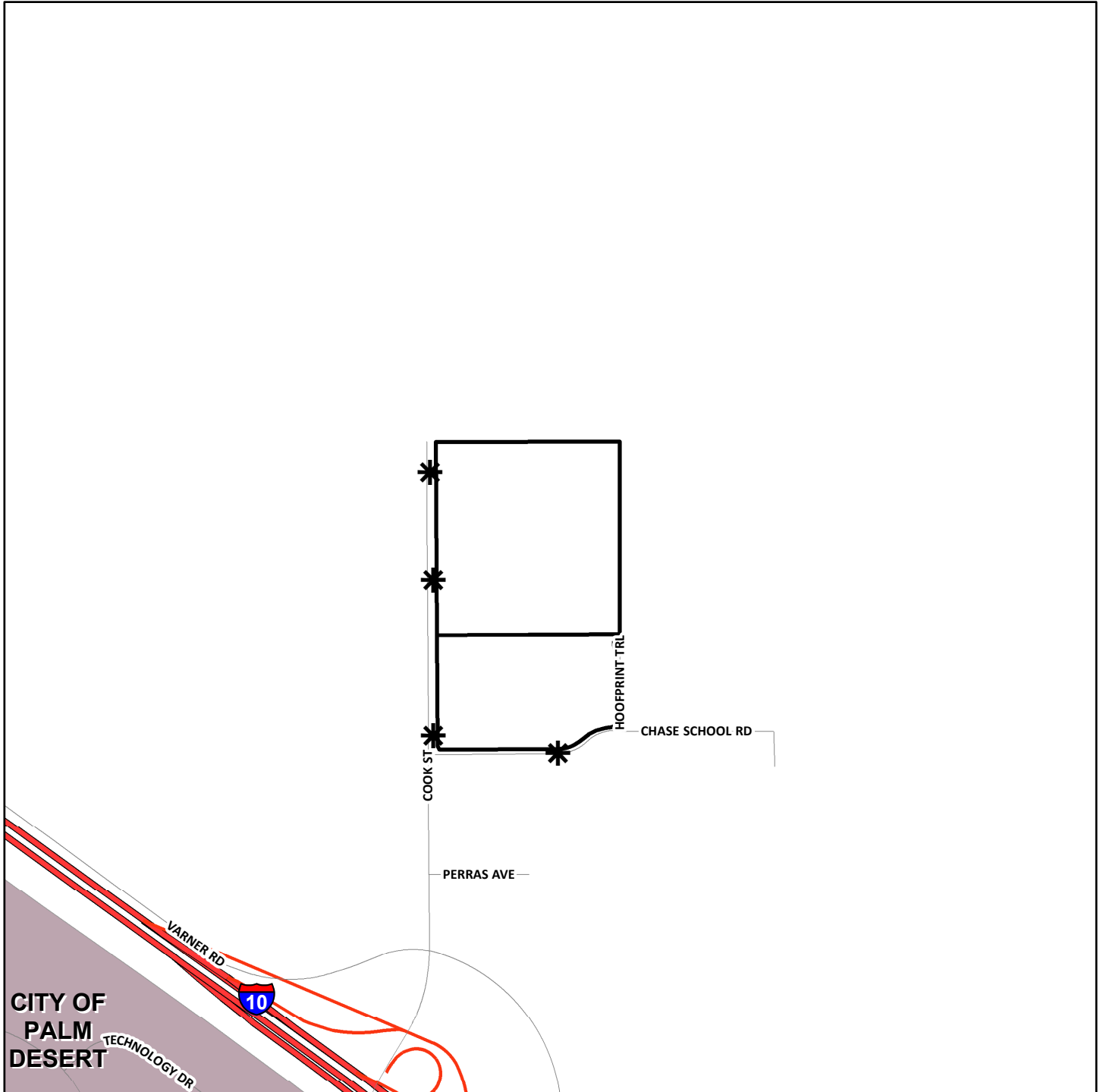
 DENOTES MAINTAINED ROW STREETLIGHT  
 DENOTES ZONE BOUNDARY

**STREET LIGHT ZONE 139**  
PORTION(S) OF SECTION 27, T.4.S., R.6E.  
PUBLIC USE PERMIT NO. 00866  
3 PARCELS



The County of Riverside assumes no warranty or legal responsibility for the information contained on this map. Data and information represented on this map is subject to updates, modifications and may not be complete or appropriate for all purposes. County GIS and other sources should be queried for the most current information. Do not copy or resell this map. Printed by BHAHN on 4/1/2023

**ASSESSMENT DIAGRAM**

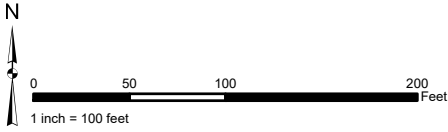


\* DENOTES MAINTAINED ROW STREETLIGHT

□ DENOTES ZONE BOUNDARY

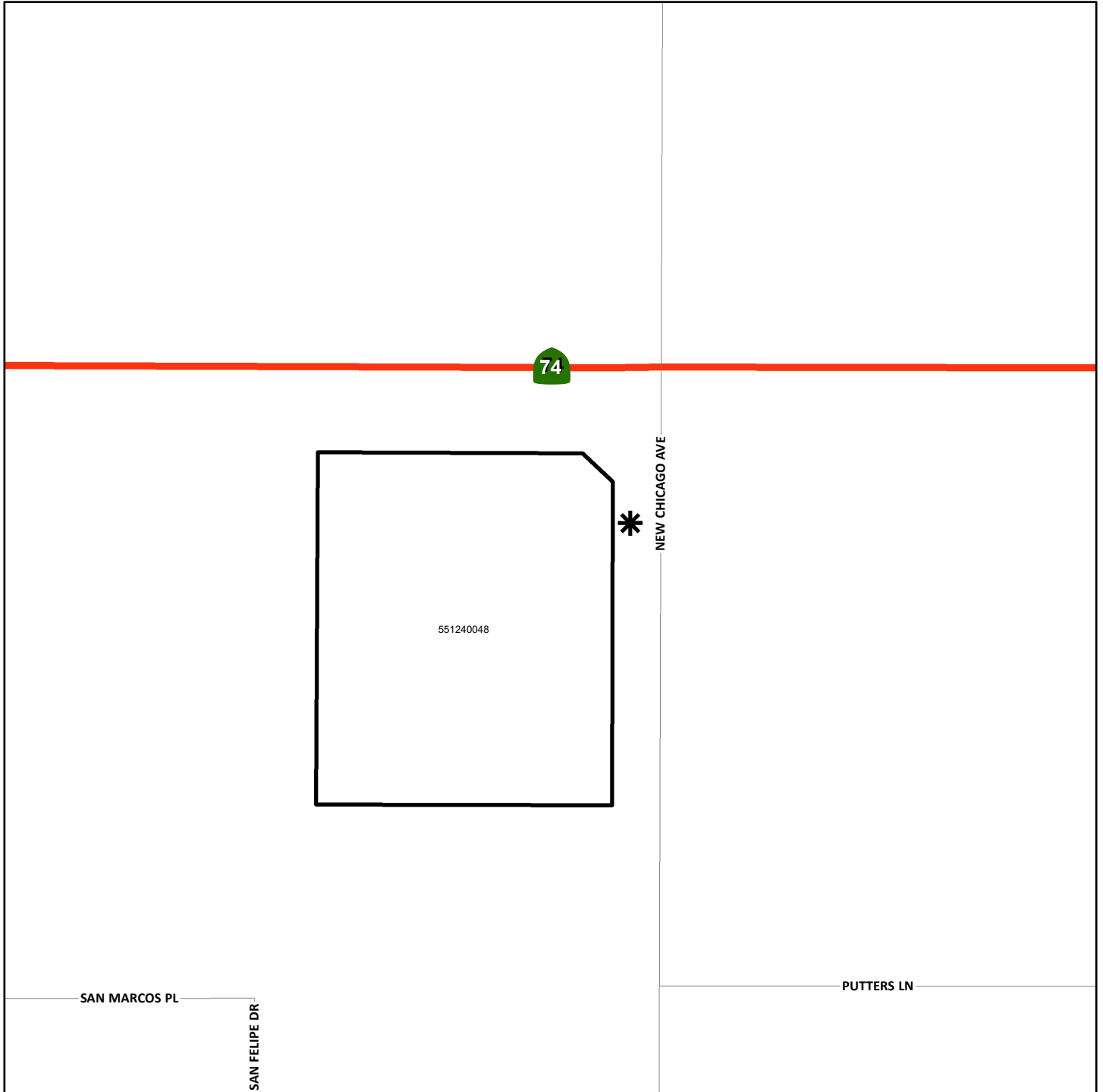


**STREET LIGHT ZONE 141**  
PORTION(S) OF SECTION 8, T.5.S., R16E.  
CONDITIONAL USE PERMIT NO. 180006  
1 PARCEL



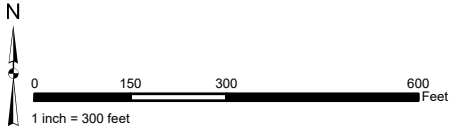
The County of Riverside assumes no warranty or legal responsibility for the information contained on this map. Data and information represented on this map is subject to updates, modifications and may not be complete or appropriate for all purposes. County GIS and other sources should be queried for the most current information. Do not copy or resell this map. Printed by BHAWN on 4/1/2023

**ASSESSMENT DIAGRAM**



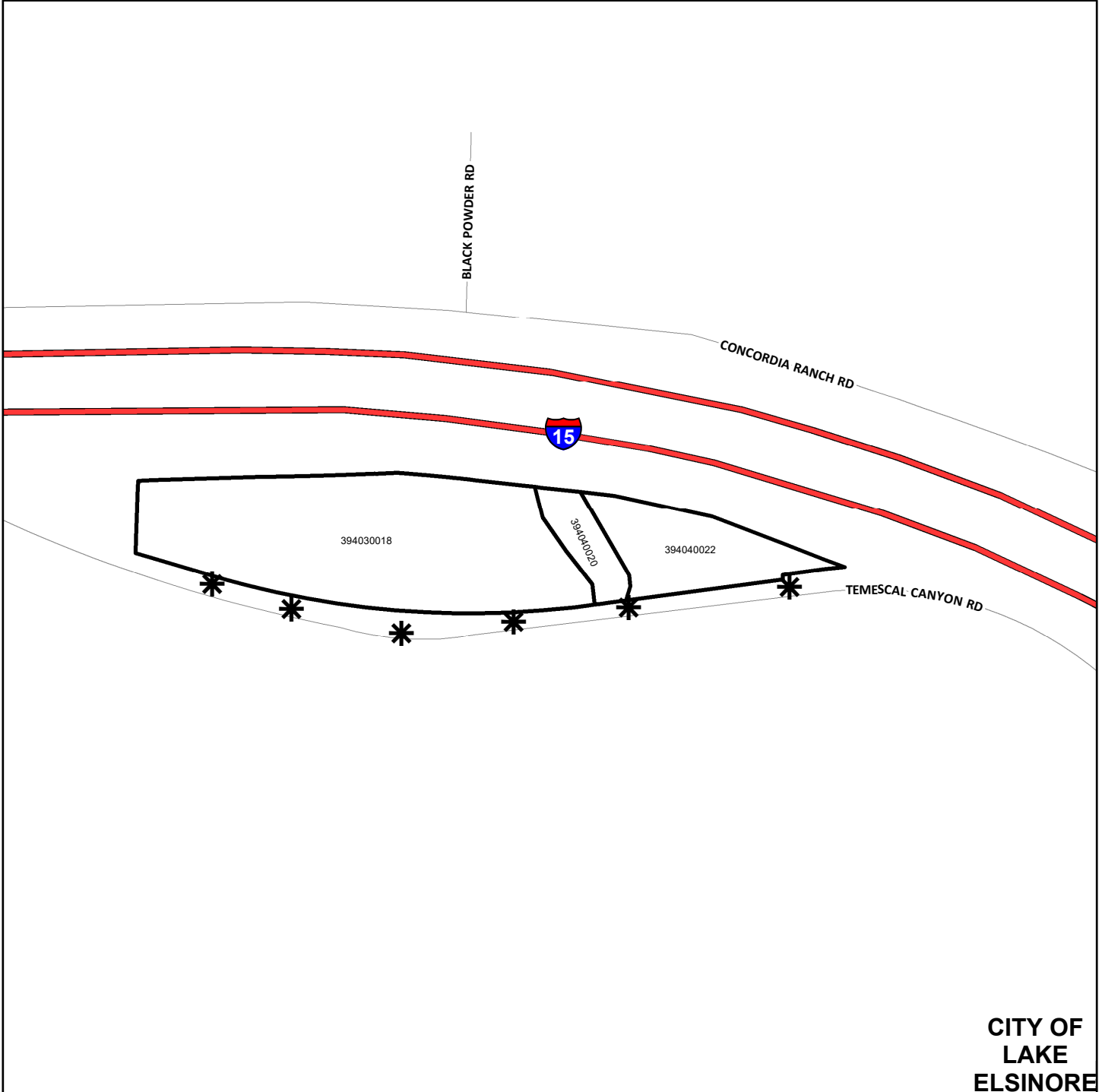
- \* DENOTES MAINTAINED ROW STREETLIGHT
- DENOTES ZONE BOUNDARY

**STREET LIGHT ZONE 143**  
PORTION(S) OF SECTION 16, T.5S., R.5W.  
PARCEL MAP NO. 37599 & PLOT PLAN NO. 26403  
5 PARCELS



The County of Riverside assumes no warranty or legal responsibility for the information contained on this map. Data and information represented on this map is subject to updates, modifications and may not be complete or appropriate for all purposes. County GIS and other sources should be queried for the most current information. Do not copy or resell this map. Printed by BHAHN on 4/1/2023

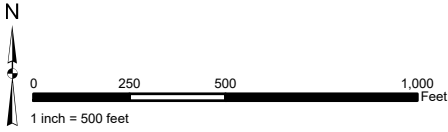
**ASSESSMENT DIAGRAM**



**CITY OF  
LAKE  
ELSINORE**

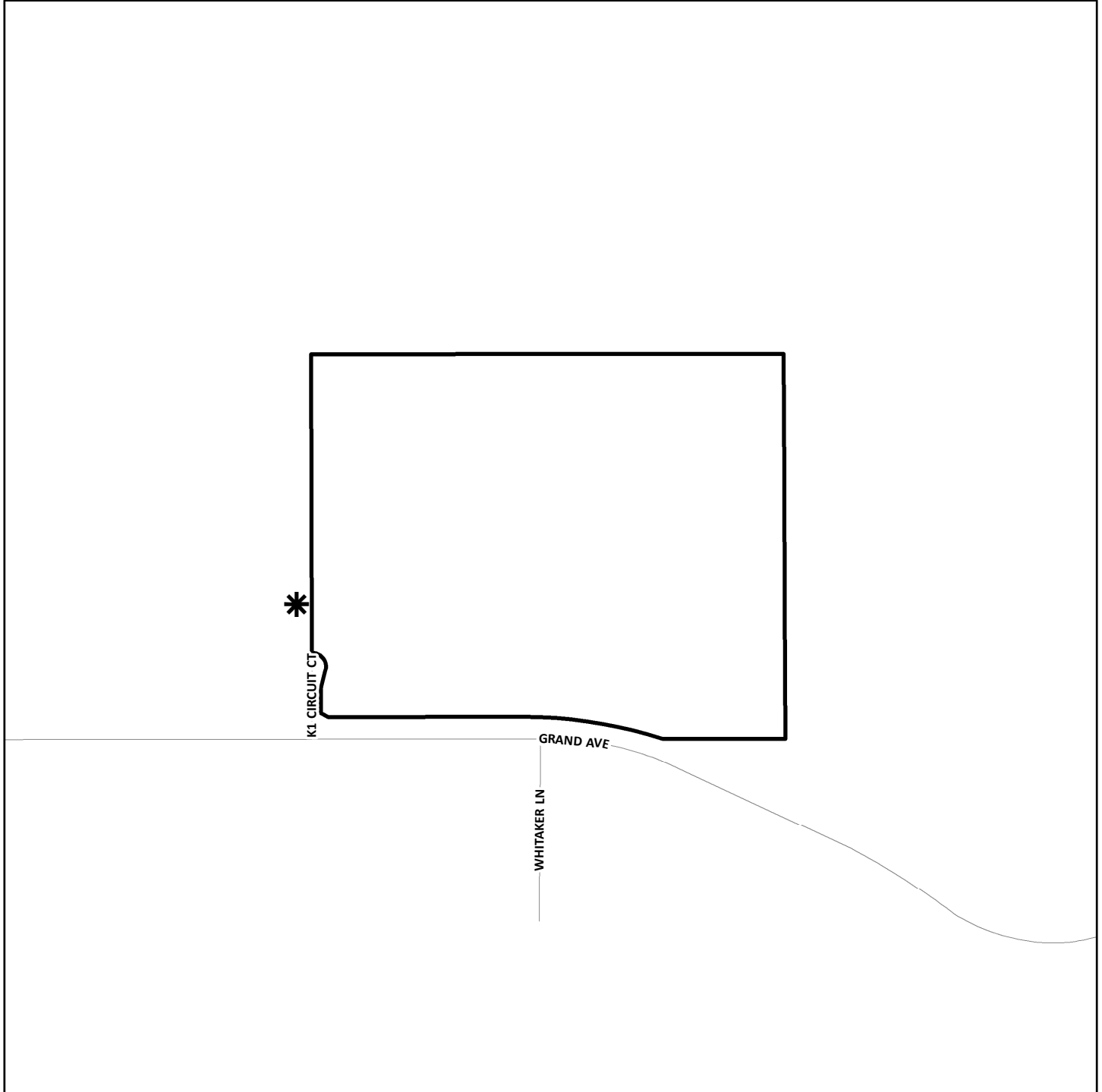
- \* DENOTES MAINTAINED ROW STREETLIGHT
- DENOTES ZONE BOUNDARY



**STREET LIGHT ZONE 146**  
PORTION(S) OF SECTION 21, T.5S., R.2W.  
CONDITIONAL USE PERMIT NO. 03733  
1 PARCEL



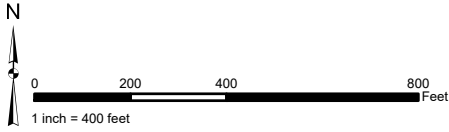
The County of Riverside assumes no warranty or legal responsibility for the information contained on this map. Data and information represented on this map is subject to updates, modifications and may not be complete or appropriate for all purposes. County GIS and other sources should be queried for the most current information. Do not copy or resell this map. Printed by BHANN on 4/1/2023

**ASSESSMENT DIAGRAM**



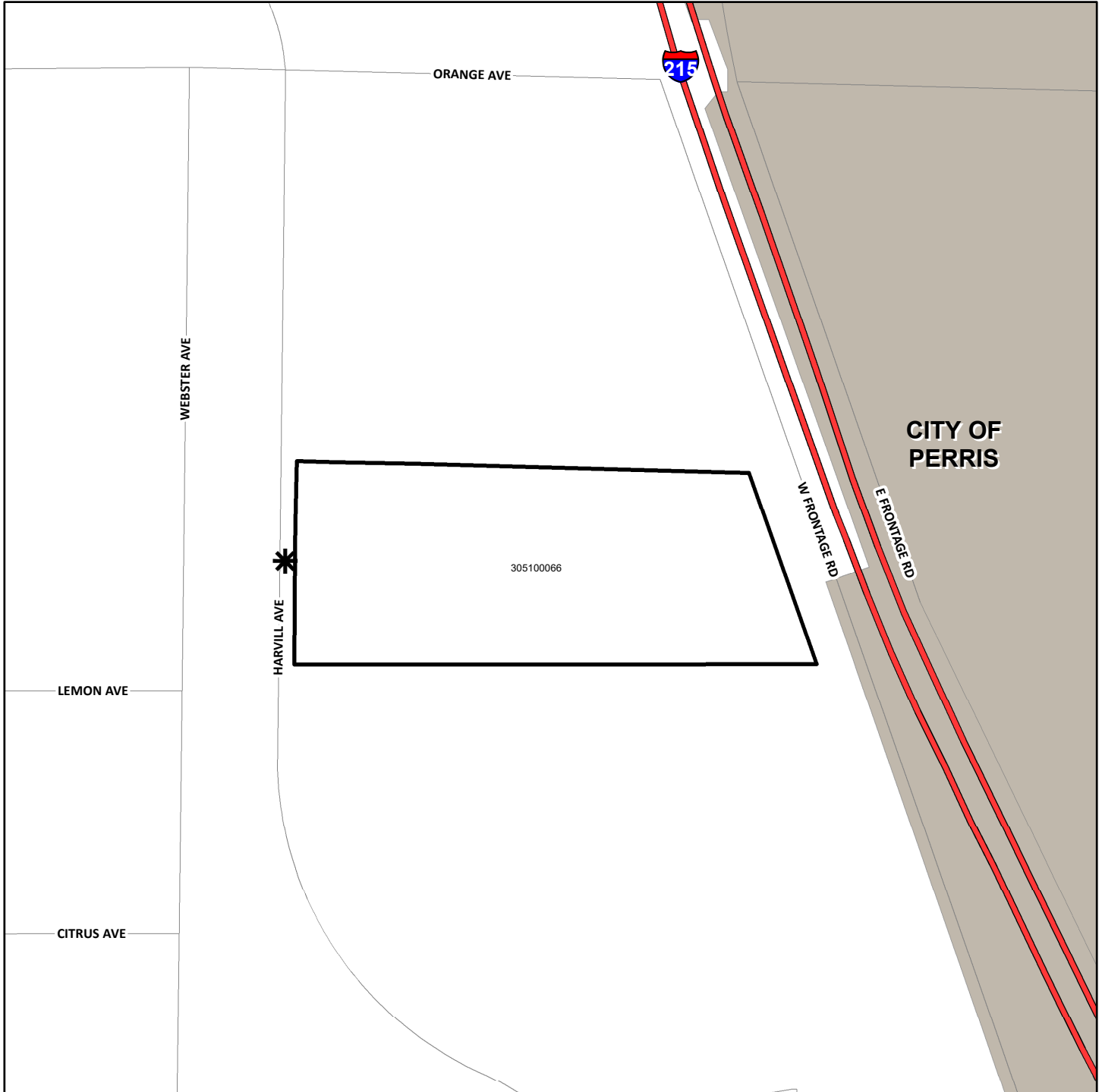
-  DENOTES MAINTAINED ROW STREETLIGHT
-  DENOTES ZONE BOUNDARY

**STREET LIGHT ZONE 147**  
PORTION(S) OF SECTION 19, T.4S., R3W.  
PLOT PLAN TRANSMITTED NO. 190005  
1 PARCEL



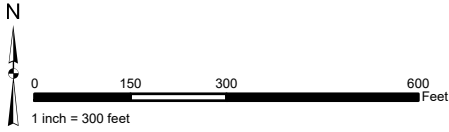
The County of Riverside assumes no warranty or legal responsibility for the information contained on this map. Data and information represented on this map is subject to updates, modifications and may not be complete or appropriate for all purposes. County GIS and other sources should be queried for the most current information. Do not copy or resell this map. Printed by BHAWN on 4/1/2023

**ASSESSMENT DIAGRAM**



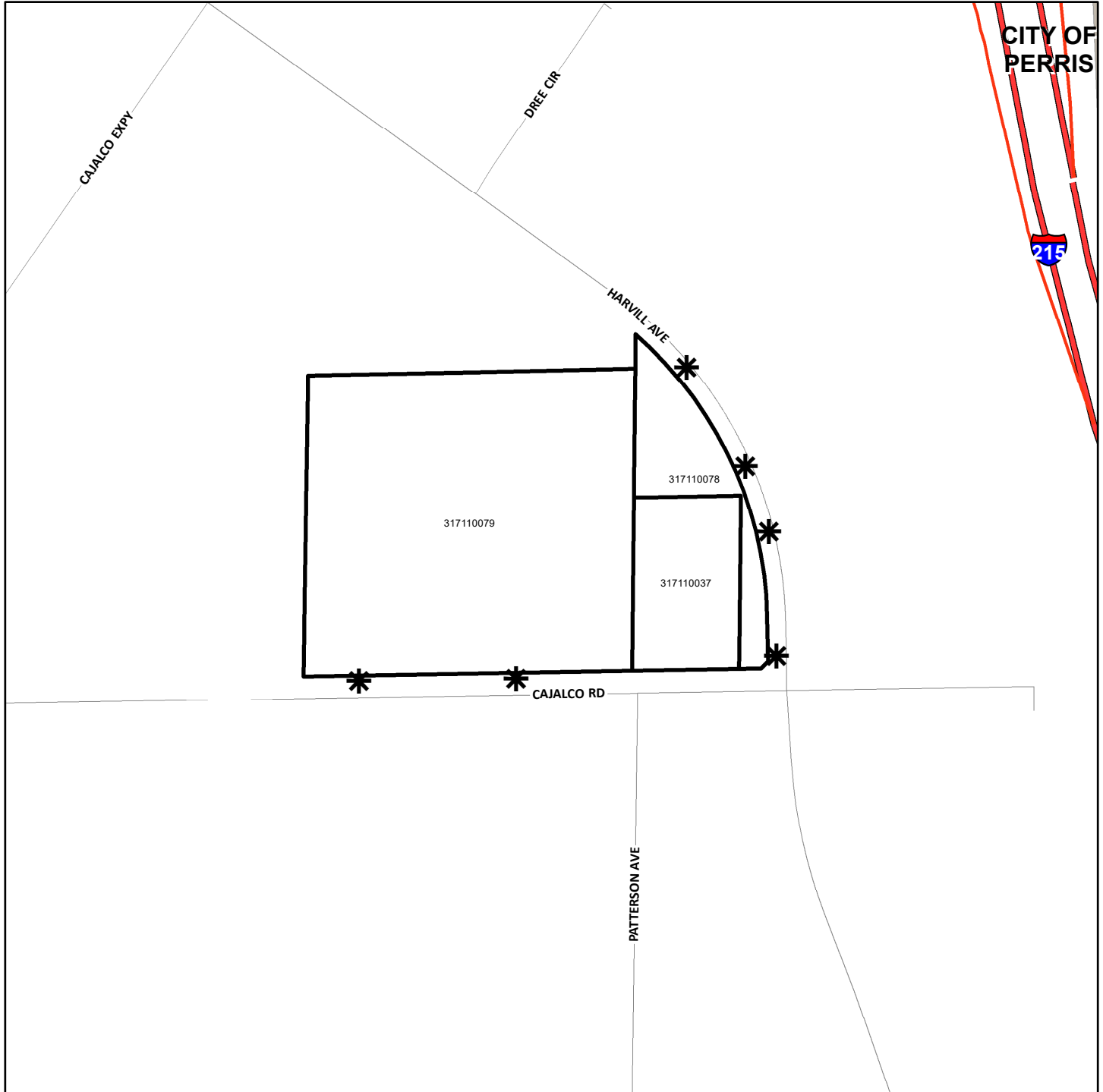
- DENOTES MAINTAINED ROW STREETLIGHT
- DENOTES ZONE BOUNDARY

**STREET LIGHT ZONE 148**  
PORTION(S) OF SECTION 12, T.4S., R.4W.  
PLOT PLAN TRANSMITTED NO. 190006  
13 PARCELS



The County of Riverside assumes no warranty or legal responsibility for the information contained on this map. Data and information represented on this map is subject to updates, modifications and may not be complete or appropriate for all purposes. County GIS and other sources should be queried for the most current information. Do not copy or resell this map. Printed by BHAWN on 4/1/2023

**ASSESSMENT DIAGRAM**

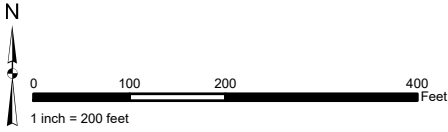


**CITY OF PERRIS**



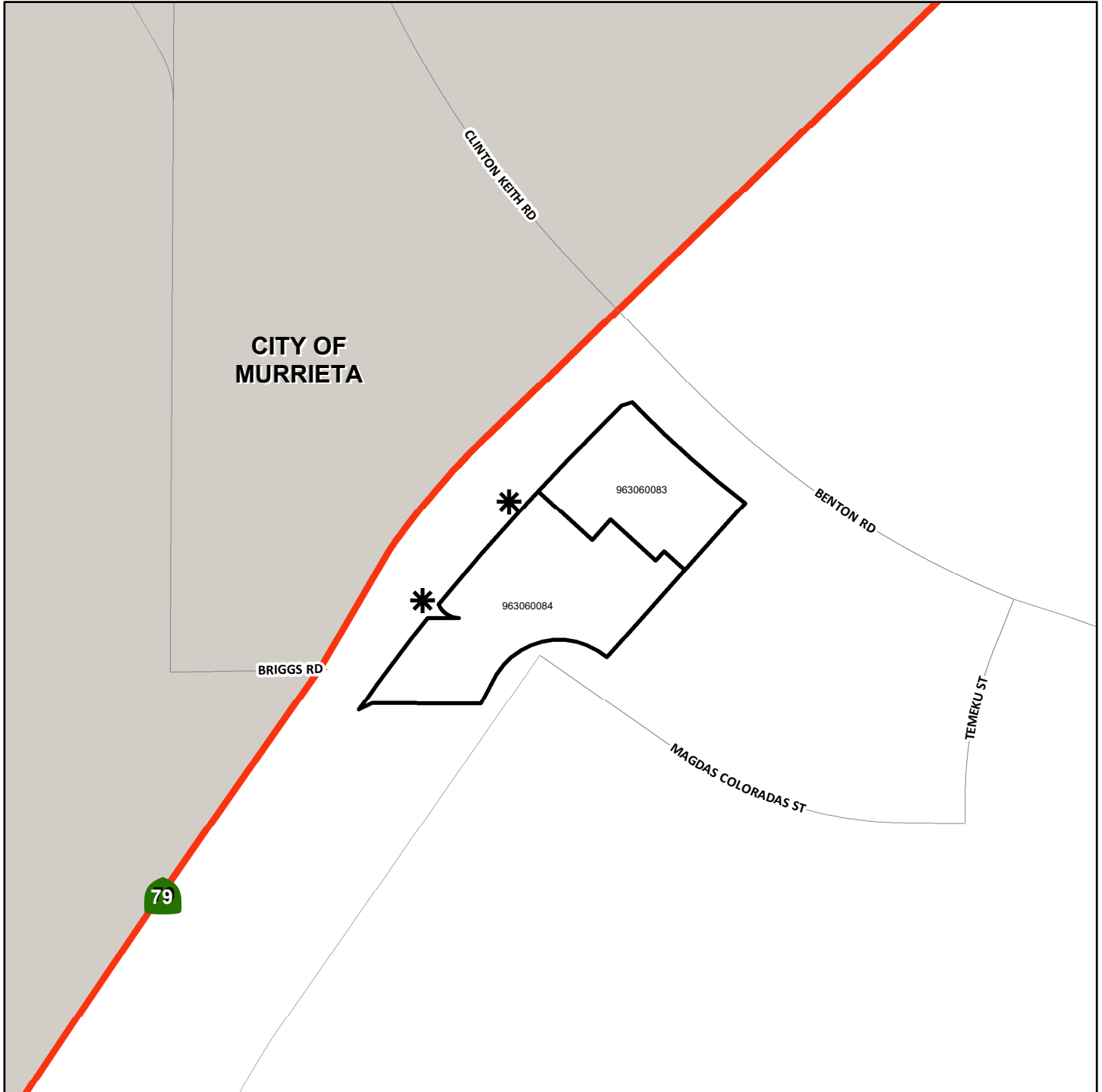
- DENOTES MAINTAINED ROW STREETLIGHT
- DENOTES ZONE BOUNDARY



**STREET LIGHT ZONE 149**  
PORTION(S) OF SECTION 6, T.7S., R.2W.  
PLOT PLAN NO. 25793  
2 PARCELS



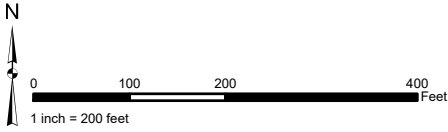
The County of Riverside assumes no warranty or legal responsibility for the information contained on this map. Data and information represented on this map is subject to updates, modifications and may not be complete or appropriate for all purposes. County GIS and other sources should be queried for the most current information. Do not copy or resell this map. Printed by BHahn on 4/1/2023

**ASSESSMENT DIAGRAM**



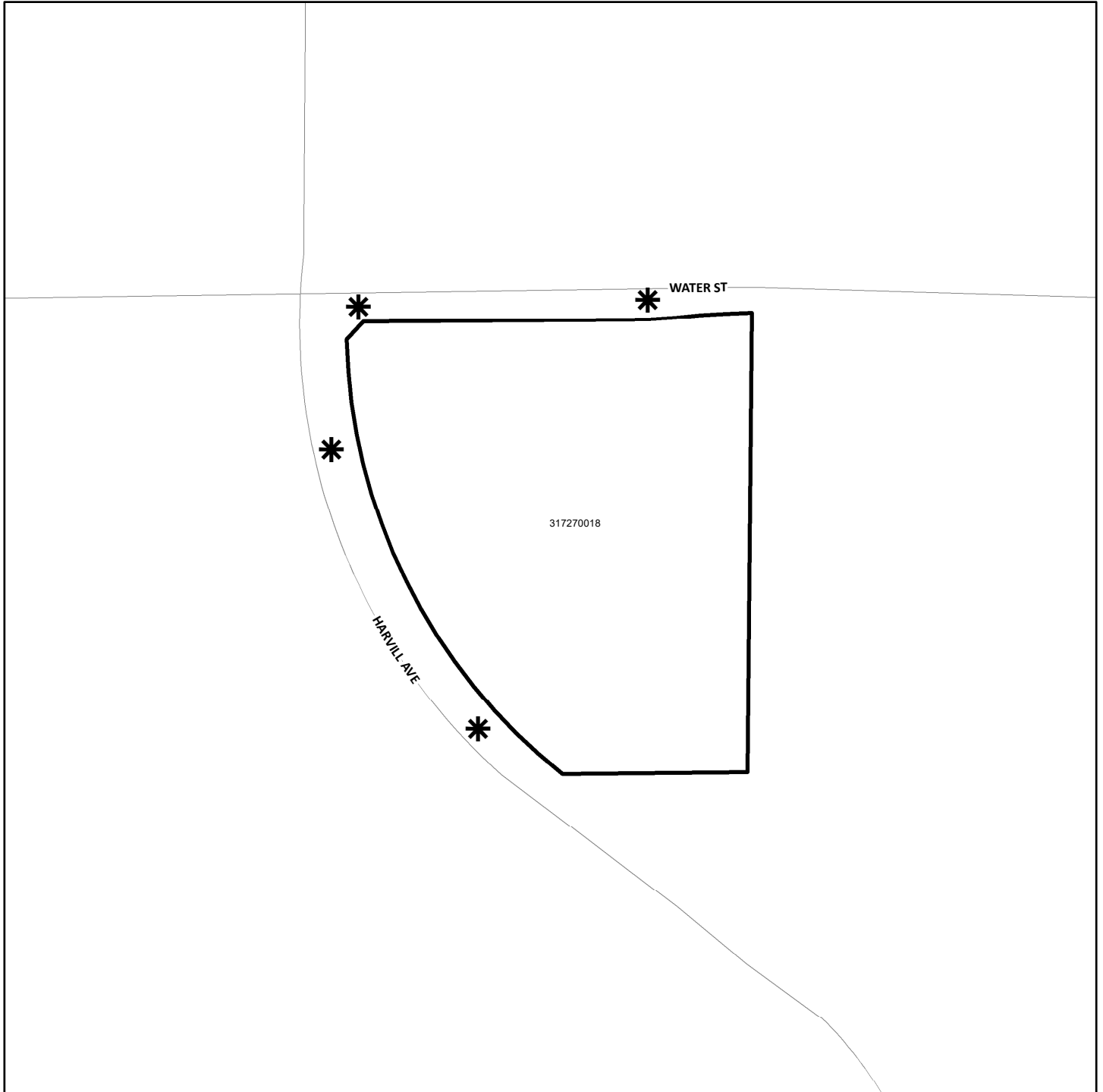
-  DENOTES MAINTAINED ROW STREETLIGHT
-  DENOTES ZONE BOUNDARY

**STREET LIGHT ZONE 151**  
PORTION(S) OF SECTION 13, T.4S., R.4W.  
PLOT PLAN TENTATIVE NO. 190002  
1 PARCEL



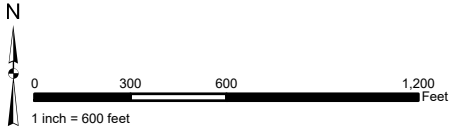
The County of Riverside assumes no warranty or legal responsibility for the information contained on this map. Data and information represented on this map is subject to updates, modifications and may not be complete or appropriate for all purposes. County GIS and other sources should be queried for the most current information. Do not copy or resell this map. Printed by BHAWN on 4/1/2023

**ASSESSMENT DIAGRAM**



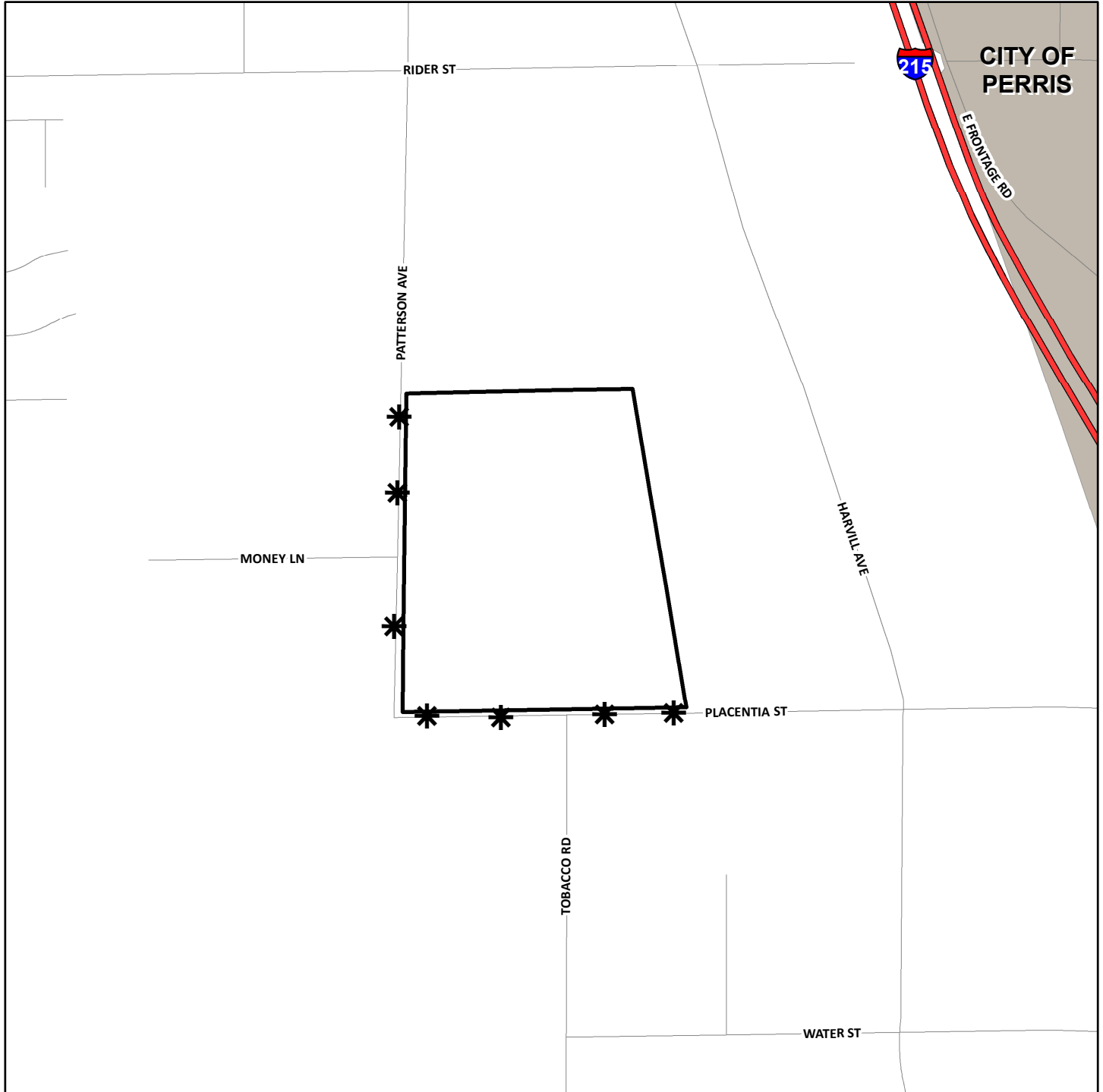
- \* DENOTES MAINTAINED ROW STREETLIGHT
- DENOTES ZONE BOUNDARY

**STREET LIGHT ZONE 152**  
PORTION(S) OF SECTION 13, T.4S., R.4W.  
PLOT PLAN TENTATIVE NO. 190008  
1 PARCEL



The County of Riverside assumes no warranty or legal responsibility for the information contained on this map. Data and information represented on this map is subject to updates, modifications and may not be complete or appropriate for all purposes. County GIS and other sources should be queried for the most current information. Do not copy or resell this map. Printed by BHAHN on 4/1/2023

**ASSESSMENT DIAGRAM**



- \* DENOTES MAINTAINED ROW STREETLIGHT
- DENOTES ZONE BOUNDARY





# THE PRESS-ENTERPRISE

1825 Chicago Ave, Suite 100  
Riverside, CA 92507  
951-684-1200  
951-368-9018 FAX

## PROOF OF PUBLICATION (2010, 2015.5 C.C.P)

Publication(s): The Press-Enterprise

PROOF OF PUBLICATION OF

Ad Desc.: NOH-Reso No. 2023-082 /

I am a citizen of the United States. I am over the age of eighteen years and not a party to or interested in the above entitled matter. I am an authorized representative of THE PRESS-ENTERPRISE, a newspaper in general circulation, printed and published daily in the County of Riverside, and which newspaper has been adjudicated a newspaper of general circulation by the Superior Court of the County of Riverside, State of California, under date of April 25, 1952, Case Number 54446, under date of March 29, 1957, Case Number 65673, under date of August 25, 1995, Case Number 267864, and under date of September 16, 2013, Case Number RIC 1309013; that the notice, of which the annexed is a printed copy, has been published in said newspaper in accordance with the instructions of the person(s) requesting publication, and not in any supplement thereof on the following dates, to wit:

**07/05/2023**

I certify (or declare) under penalty of perjury that the foregoing is true and correct.

Date: July 05, 2023  
At: Riverside, California



Legal Advertising Representative, The Press-Enterprise

BOARD OF SUPERVISORS  
COUNTY OF RIVERSIDE  
PO BOX 1147  
RIVERSIDE, CA 92502

Ad Number: 0011612306-01

P.O. Number:

Ad Copy:

NOTICE OF PUBLIC HEARING BEFORE THE BOARD OF SUPERVISORS OF RIVERSIDE COUNTY

NOTICE IS HEREBY GIVEN that a public hearing at which all interested persons will be heard, will be held before the Board of Supervisors of Riverside County, California, on the 1st Floor Board Chambers, County Administrative Center, 4080 Lemon Street, Riverside, on Tuesday, July 11, 2023 at 9:30 a.m., or as soon as possible thereafter, to consider the following:

RESOLUTION NO. 2023-082

RESOLUTION OF THE BOARD OF SUPERVISORS DECLARING INTENTION TO LEVY AND COLLECT ASSESSMENTS WITHIN ZONES 1, 3, 8, 10, 11, 15, 19, 24, 26, 28, 29, 31, 36, 39, 43, 44, 45, 53, 55, 57, 58, 66, 68, 72, 74, 83, 84, 86, 87, 89, 91, 92, 94, 97, 100, 103, 109, 110, 112, 119, 123, 124, 135, 138, 145, 146, 148, 149, 152, 153, 154, 155, 157, 160, 161, 162, 164, 166, 168, 171, 172, 174, 175, 180, 187, 188, 190, 191, 192, 193, 195, 197, 198, 199, 200, 202, 204, 206, 207, 211, 213, 214, 215, 216, 218, 220, AND STREET LIGHTING ZONES 2, 3, 4, 9, 11, 12, 13, 14, 16, 20, 21, 22, 25, 29, 30, 31, 36, 37, 38, 42, 43, 44, 45, 46, 47, 48, 52, 53, 54, 55, 56, 57, 58, 61, 64, 65, 66, 67, 68, 72, 74, 75, 76, 78, 81, 82, 85, 89, 95, 97, 99, 101, 103, 104, 107, 108, 109, 110, 113, 115, 116, 117, 119, 121, 122, 123, 124, 127, 129, 132, 133, 134, 135, 136, 137, 138, 139, 141, 143, 146, 147, 148, 149, 151 AND 152 OF THE LANDSCAPING AND LIGHTING MAINTENANCE DISTRICT NO. 89-1-CONSOLIDATED OF THE COUNTY OF RIVERSIDE PURSUANT TO THE LANDSCAPING AND LIGHTING ACT OF 1972 FOR THE MAINTENANCE AND SERVICING OF LANDSCAPING, MULTI-PURPOSE TRAILS, FENCING, STORMWATER RUNOFF CATCH BASIN FILTERS, BIO-SWALES, GRAFFITI ABATEMENT, TRAFFIC SIGNALS, BRIDGE LIGHTS, AND STREETLIGHTS FOR FISCAL YEAR 2023-24; AND GIVING NOTICE OF AND SETTING THE TIME AND PLACE OF THE PUBLIC HEARING ON THE ANNUAL ASSESSMENT AND ORDERING NOTICE OF THE PUBLIC HEARING TO BE PUBLISHED

WHEREAS, the Board of Supervisors (hereinafter the "Board of Supervisors") of the County of Riverside (hereinafter the "County") has conducted proceedings for and has established Landscaping and Lighting Maintenance District No. 89-1-Consolidated of the County of Riverside, State of California (hereinafter "L&LMD No. 89-1-C") pursuant to the Landscaping and Lighting Act of 1972, which is Part 2 (commencing with Section 22500) of Division 15 of the Streets and Highways Code (hereinafter the "Streets and Highways Code"), for the installation and planting of landscaping; the installation of multi-purpose trails; the installation of fencing; the installation of stormwater runoff catch basin filters; the installation of irrigation or electrical facilities; the maintenance and servicing of such landscaping, multi-purpose trail, fencing, stormwater runoff catch basin filters and irrigation or electrical improvements; and the provision of electricity to streetlights, traffic signals, and bridge lights within the public rights-of-way; and WHEREAS, as ordered by the Board of Supervisors, the Director of Transportation of the County has filed with the Clerk of the Board of Supervisors an Engineer's Report (hereinafter the "Report") regarding the assessments to be levied and collected within 86 Assessment Zones (hereinafter "Zone 1", "Zone 3", "Zone 8", "Zone 10", "Zone 11", "Zone 15", "Zone 19", "Zone 24", "Zone 26", "Zone 28", "Zone 29", "Zone 31", "Zone 36", "Zone 39", "Zone 43", "Zone 44", "Zone 45", "Zone 53", "Zone 55", "Zone 57", "Zone 58", "Zone 66", "Zone 68", "Zone 72", "Zone 74", "Zone 83", "Zone 84", "Zone 86", "Zone 87", "Zone 89", "Zone 91", "Zone 92", "Zone 94", "Zone 97", "Zone 100", "Zone 103", "Zone 109", "Zone 110", "Zone 112", "Zone 119", "Zone 123", "Zone 124", "Zone 135", "Zone 138", "Zone 145", "Zone 146", "Zone 148", "Zone 149", "Zone 152", "Zone 153", "Zone 154", "Zone 155", "Zone 157", "Zone 160", "Zone 161", "Zone 162", "Zone 164", "Zone 166", "Zone 168", "Zone 171", "Zone 172", "Zone 174", "Zone 175", "Zone 180", "Zone 187", "Zone 188", "Zone 190", "Zone 191", "Zone 192", "Zone 193", "Zone 195", "Zone 197", "Zone 198", "Zone 199", "Zone 200", "Zone 202", "Zone 204", "Zone 206", "Zone 207", "Zone 211", "Zone 213", "Zone 214", "Zone 215", "Zone 216", "Zone 218", "Zone 220", collectively "Zones"); and 85 Street Lighting Assessment Zones (hereinafter "Street Lighting Zone 2", "Street Lighting Zone 3", "Street Lighting Zone 4", "Street Lighting Zone 9", "Street Lighting Zone 11", "Street Lighting Zone 12", "Street Lighting Zone 13", "Street Lighting Zone 14", "Street Lighting Zone 16", "Street Lighting Zone 20", "Street Lighting Zone 21", "Street Lighting Zone 22", "Street Lighting Zone 25", "Street Lighting Zone 29", "Street Lighting Zone 30", "Street Lighting Zone 31", "Street Lighting Zone 36", "Street Lighting Zone 37", "Street Lighting Zone 38", "Street Lighting Zone 42", "Street Lighting Zone 43", "Street Lighting Zone 44", "Street Lighting Zone 45", "Street Lighting Zone 46", "Street Lighting Zone 47", "Street Lighting Zone 48", "Street Lighting Zone 52", "Street Lighting Zone 53", "Street Lighting Zone 54", "Street Lighting Zone 55", "Street Lighting Zone 56", "Street Lighting Zone 57", "Street Lighting Zone 58", "Street Lighting Zone 61", "Street Lighting Zone 64", "Street Lighting Zone 65", "Street Lighting Zone 66", "Street Lighting Zone 67", "Street Lighting Zone 68", "Street Lighting Zone 72", "Street Lighting Zone 74", "Street Lighting Zone 75", "Street Lighting Zone 76", "Street Lighting Zone 78", "Street Lighting Zone 81", "Street Lighting Zone 82", "Street Lighting Zone 85", "Street Lighting Zone 89", "Street Lighting Zone 95", "Street Lighting Zone 97", "Street Lighting Zone 99", "Street Lighting Zone 101", "Street Lighting Zone 103", "Street Lighting Zone 104", "Street Lighting Zone 107", "Street Lighting Zone 108", "Street Lighting Zone 109", "Street Lighting Zone 110", "Street Lighting Zone 113", "Street Lighting Zone 115", "Street Lighting Zone 116", "Street Lighting Zone 117", "Street Lighting Zone 119", "Street Lighting Zone 121", "Street Lighting Zone 122", "Street Lighting Zone 123", "Street Lighting Zone 124", "Street Lighting Zone 127", "Street Lighting Zone 129", "Street Lighting Zone 132", "Street Lighting Zone 133", "Street Lighting Zone 134", "Street Lighting Zone 135", "Street Lighting Zone 136", "Street Lighting Zone 137", "Street Lighting Zone 138", "Street Lighting Zone 139", "Street Lighting Zone 141", "Street Lighting Zone 143", "Street Lighting Zone 146", "Street Lighting Zone 147", "Street Lighting Zone 148", "Street Lighting Zone 149", "Street Lighting Zone 151", and "Street Lighting Zone 152", and collectively "Street Lighting Zones") of L&LMD No. 89-1-C for fiscal year 2022-2023 to pay the costs of maintenance services and improvements as identified in the preceding recital, and the Report has been presented to and considered by the Board of Supervisors; and

WHEREAS, the Report filed with the Clerk of the Board of Supervisors states that the assessments to be levied in the respective Zones and Street Lighting Zones for fiscal year 2023-2024 are in an amount that is the same as levied in fiscal year 2022-2023, or by four percent (4%) more than the assessments levied for fiscal year 2022-2023 (based on the cumulative percentage increase in the CPI-U from March 2022 through March 2023), and are consistent with the terms of the ballot proposition approving the annexation of each zone; and

WHEREAS, it is necessary that the Board of Supervisors adopt a resolution of intention pursuant to Section 22624 of the Streets and Highways Code, which fixes and gives notice, pursuant to Section 22626(a) of the Streets and Highways Code, of the time and place of a public hearing on said Report and the annual assessments for fiscal year 2023-2024; NOW, THEREFORE, BE IT RESOLVED, FOUND, DETERMINED AND ORDERED by the Board of Supervisors of the County of Riverside assembled in regular session on June 27, 2023 as follows:

Section 1. Findings. The Board of Supervisors finds after reviewing the Report that: The foregoing recitals are true and correct; The Report for Zones 1, 3, 8, 10, 11, 15, 19, 24, 26, 28, 29, 31, 36, 39, 43, 44, 45, 53, 55, 57, 58, 66, 68, 72, 74, 83, 84, 86, 87, 89, 91, 92, 94, 97, 100, 103, 109, 110, 112, 119, 123, 124, 135, 138, 145, 146, 148, 149, 152, 153, 154, 155, 157, 160, 161, 162, 164, 166, 168, 171, 172, 174, 175, 180, 187, 188, 190, 191, 192, 193, 195, 197, 198, 199, 200, 202, 204, 206, 207, 211, 213, 214, 215, 216, 218 and 220, and Street Lighting Zones 2, 3, 4, 9, 11, 12, 13, 14, 16, 20, 21, 22, 25, 29, 30, 31, 36, 37, 38, 42, 43, 44, 45, 46, 47, 48, 52, 53, 54, 55, 56, 57, 58, 61, 64, 65, 66, 67, 68, 72, 74, 75, 76, 78, 81, 82, 85, 89, 95, 97, 99, 101, 103, 104, 107, 108, 109, 110, 113, 115, 116, 117, 119, 121, 122, 123, 124, 127, 129, 132, 133, 134, 135, 136, 137, 138, 139, 141, 143, 146, 147, 148, 149, 151 and 152 of L&LMD No. 89-1-C contains all matters required by Section 22565 through 22574 of the Streets and Highways Code and may, therefore, be approved by the Board of Supervisors; and (b) The 2023-24 fiscal year assessment within Zone 1 of L&LMD No. 89-1-C is \$178.52 per acre; and within Zone 3 of L&LMD No. 89-1-C is \$77.68 per acre; and within Zone 8 of L&LMD No. 89-1-C is \$55.38 per acre; and within Zone 10 of L&LMD No. 89-1-C is \$472.92 per acre; and within Zone 11 of L&LMD No. 89-1-C is \$159.03 per acre; and within Zone 19 of L&LMD No. 89-1-C is \$249.20 per acre; and within Zone 24 of L&LMD No. 89-1-C is \$156.96 per acre; and within Zone 26 of L&LMD No. 89-1-C is \$172.16 per acre; and within Zone 28 of L&LMD No. 89-1-C is \$135.60 per acre; and within Zone 29 of L&LMD No. 89-1-C is \$108.12 per acre; and within Zone 31 of L&LMD No. 89-1-C is \$364.80 per acre; and within Zone 36 of L&LMD No. 89-1-C is \$142.64 per acre; and within Zone 39 of L&LMD No. 89-1-C is \$66.35 per acre; and within Zone 43 of L&LMD No. 89-1-C is \$194.56 per acre; and within Zone 44 of L&LMD No. 89-1-C is \$54.58 per acre; and within Zone 45 of L&LMD No. 89-1-C is \$313.13 per acre; and within Zone 53 of L&LMD No. 89-1-C is \$539.65 per acre; and within Zone 55 of L&LMD No. 89-1-C is \$84.14 per acre; and within Zone 57 of L&LMD No. 89-1-C is \$349.29 per acre; and within Zone 58 of L&LMD No. 89-1-C is \$906.72 per acre; and within Zone 66 of L&LMD No. 89-1-C is \$284.05 per acre; and within Zone 68 of L&LMD No. 89-1-C is \$789.32 per acre; and within Zone 72 of L&LMD No. 89-1-C is \$144.14 per acre; and within Zone 74 of L&LMD No. 89-1-C is \$727.49 per acre; and within Zone 83 of L&LMD No. 89-1-C is \$635.77 per acre; and within Zone 84 of L&LMD No. 89-1-C is \$321.17 per acre; and within Zone 86 of L&LMD No. 89-1-C is \$263.10 per acre; and within Zone 87 of L&LMD No. 89-1-C is \$268.15 per acre; and within Zone 89 of L&LMD No. 89-1-C is \$122.82 per acre; and within Zone 91 of L&LMD No. 89-1-C is \$745.59 per acre; and within Zone 92 of L&LMD No. 89-1-C is \$815.63 per acre; and within Zone 94 of L&LMD No. 89-1-C is \$981.06 per acre; and within Zone 97 of L&LMD No. 89-1-C is \$431.82 per acre; and within Zone 100 of L&LMD No. 89-1-C is \$996.04 per acre; and within Zone 103 of L&LMD No. 89-1-C is \$68.80 per acre; and within Street Lighting Zone 2 of L&LMD No. 89-1-C is \$213.74 per acre; and within Street Lighting Zone 3 of L&LMD No. 89-1-C is \$329.48 per acre; and within Street Lighting Zone 4 of L&LMD No. 89-1-C is \$65.14 per acre; and within Street Lighting Zone 9 of L&LMD No. 89-1-C is \$129.01 per acre; and within Street Lighting Zone 11 of L&LMD No. 89-1-C is \$81.58 per acre; and within Street Lighting Zone 12 of L&LMD No. 89-1-C is \$152.31 per acre; and within Street Lighting Zone 13 of L&LMD No. 89-1-C is \$240.76 per acre; and within Street Lighting Zone 14 of L&LMD No. 89-1-C is \$331.52 per acre; and within Street Lighting Zone 16 of L&LMD No. 89-1-C is \$24.82 per acre; and within Street Lighting Zone 20 of L&LMD No. 89-1-C is \$45.22 per acre; and within Street Lighting Zone 21 of L&LMD No. 89-1-C is \$69.76 per acre; and within Street Lighting Zone 22 of L&LMD No. 89-1-C is \$53.39 per acre; and within Street Lighting Zone 25 of L&LMD No. 89-1-C is \$144.44 per acre; and within Street Lighting Zone 29 of L&LMD No. 89-1-C is \$219.98 per acre; and within Street Lighting Zone 30 of L&LMD No. 89-1-C is \$8.16 per acre; and within Street Lighting Zone 31 of L&LMD No. 89-1-C is \$235.79 per acre; and within Street Lighting Zone 36 of L&LMD No. 89-1-C is \$63.15 per acre; and within Street Lighting Zone 37 of L&LMD No. 89-1-C is \$112.03 per acre; and within Street Lighting Zone 38 of L&LMD No. 89-1-C is \$1,014.48 per acre; and within Street Lighting Zone 42 of L&LMD No. 89-1-C is \$221.20 per acre; and within Street Lighting Zone 43 of L&LMD No. 89-1-C is \$102.94 per acre; and within Street Lighting Zone 44 of L&LMD No. 89-1-C is \$284.13 per acre; and within Street Lighting Zone 45 of L&LMD No. 89-1-C is \$35.21 per acre; and within Street Lighting Zone 46 of L&LMD No. 89-1-C is \$51.70 per acre; and within Street Lighting Zone 47 of L&LMD No. 89-1-C is \$85.95 per acre; and within Street Lighting Zone 48 of L&LMD No. 89-1-C is \$63.52 per acre; and within Street Lighting Zone 52 of L&LMD No. 89-1-C is \$144.89 per acre; and within Street Lighting Zone 53 of L&LMD No. 89-1-C is \$46.68 per acre; and within Street Lighting Zone 54 of L&LMD No. 89-1-C is \$185.29 per acre; and within Street Lighting Zone 55 of L&LMD No. 89-1-C is \$259.41 per acre; and within Street Lighting Zone 56 of L&LMD No. 89-1-C is \$4.41 per acre; and within Street Lighting Zone 57 of L&LMD No. 89-1-C is \$115.04 per acre; and within Street Lighting Zone 58 of L&LMD No. 89-1-C is \$4.50 per acre; and within Street Lighting Zone 61 of L&LMD No. 89-1-C is \$77.77 per acre; and within Street Lighting Zone 64 of L&LMD No. 89-1-C is \$2,289.97 per acre; and within Street Lighting Zone 65 of L&LMD No. 89-1-C is \$182.21 per acre; and within Street Lighting Zone 66 of L&LMD No. 89-1-C is \$528.98 per acre; and within Street Lighting Zone 67 of L&LMD No. 89-1-C is \$361.92 per acre; and within Street Lighting Zone 68 of L&LMD No. 89-1-C is \$3.20 per acre; and within Street Lighting Zone 72 of L&LMD No. 89-1-C is \$152.62 per acre; and within Street Lighting Zone 74 of L&LMD No. 89-1-C is \$534.25 per acre; and within Street Lighting Zone 75 of L&LMD No. 89-1-C is \$134.56 per acre; and within Street Lighting Zone 76 of L&LMD No. 89-1-C is \$518.69 per acre; and within Street Lighting Zone 78 of L&LMD No. 89-1-C is \$169.75 per acre; and within Street Lighting Zone 81 of L&LMD No. 89-1-C is \$422.42 per acre; and within Street Lighting Zone 82 of L&LMD No. 89-1-C is \$650.71 per acre; and within Street Lighting Zone 85 of L&LMD No. 89-1-C is \$187.72 per acre; and within Street Lighting Zone 89 of L&LMD No. 89-1-C is \$31.42 per acre; and within Street Lighting Zone 95 of L&LMD No. 89-1-C is \$282.09 per acre; and within Street Lighting Zone 97 of L&LMD No. 89-1-C is \$275.83 per acre; and within Street Lighting Zone 99 of L&LMD No. 89-1-C is \$91.72 per acre; and within Street Lighting Zone 101 of L&LMD No. 89-1-C is \$1,308.03 per acre; and within Street Lighting Zone 103 of L&LMD No. 89-1-C is \$472.28 per acre; and within Street Lighting Zone 104 of L&LMD No. 89-1-C is \$69.98 per acre; and within Street Lighting Zone 107 of L&LMD No. 89-1-C is \$68.99 per acre; and within Street Lighting Zone 108 of L&LMD No. 89-1-C is \$244.81 per acre; and within Street Lighting Zone 109 of L&LMD No. 89-1-C is \$480.06 per acre; and within Street Lighting Zone 110 of L&LMD No. 89-1-C is \$1,023.16 per acre; and within Street Lighting Zone 113 of L&LMD No. 89-1-C is \$322.06 per acre; and within Street Lighting Zone 115 of L&LMD No. 89-1-C is \$1,361.90 per acre; and within Street Lighting Zone 116 of L&LMD No. 89-1-C is \$340.45 per acre; and within Street Lighting Zone 117 of L&LMD No. 89-1-C is \$578.14 per acre; and within Street Lighting Zone 119 of L&LMD No. 89-1-C is \$578.14 per acre; and within Street Lighting Zone 121 of L&LMD No. 89-1-C is \$73.41 per acre; and within Street Lighting Zone 122 of L&LMD No. 89-1-C is \$114.75 per acre; and within Street Lighting Zone 123 of L&LMD No. 89-1-C is \$154.16 per acre; and within Street Lighting Zone 124 of L&LMD No. 89-1-C is \$1.00 per acre; and within Street Lighting Zone 127 of L&LMD No. 89-1-C is \$103.53 per acre; and within Street Lighting Zone 129 of L&LMD No. 89-1-C is \$88.90 per acre; and within Street Lighting Zone 132 of L&LMD No. 89-1-C is \$93.02 per acre; and within Street Lighting Zone 133 of L&LMD No. 89-1-C is \$295.28 per acre; and within Street Lighting Zone 134 of L&LMD No. 89-1-C is \$10.59 per acre; and within Street Lighting Zone 135 of L&LMD No. 89-1-C is \$966.95 per acre; and within Street Lighting Zone 136 of L&LMD No. 89-1-C is \$76.79 per acre; and within Street Lighting Zone 137 of L&LMD No. 89-1-C is \$176.30 per acre; and within Street Lighting Zone 138 of L&LMD No. 89-1-C is \$205.50 per acre; and within Street Lighting Zone 139 of L&LMD No. 89-1-C is \$24.88 per acre; and within Street Lighting Zone 141 of L&LMD No. 89-1-C is \$326.37 per acre; and within Street Lighting Zone 143 of L&LMD No. 89-1-C is \$280.32 per acre; and within Street Lighting Zone 146 of L&LMD No. 89-1-C is \$5.41 per acre; and within Street Lighting Zone 147 of L&LMD No. 89-1-C is \$16.22 per acre; and within Street Lighting Zone 148 of L&LMD No. 89-1-C is \$103.83 per acre; and within Street Lighting Zone 149 of L&LMD No. 89-1-C is \$378.56 per acre; and within Street Lighting Zone 151 of L&LMD No. 89-1-C is \$162.24 per acre; and within Street Lighting Zone 152 of L&LMD No. 89-1-C is \$63.44 per acre;

The Report proposes no increase in the assessment per acre, or per parcel in Zones 1 and 3 over the assessment levied for fiscal year 2022-23. The Report proposes a two percent (2%) inflationary increase in the assessment per EDU in Zone 8. The Report proposes a four percent (4%) inflationary increase in the assessment per acre, per unit or per parcel as applicable in Zones 10, 11, 15, 19, 24, 26, 28, 29, 31, 36, 39, 43, 44, 45, 53, 55, 57, 58, 66, 68, 72, 74, 83, 84, 86, 87, 89, 91, 92, 94, 97, 100, 103, 109, 110, 112, 119, 123, 124, 135, 138, 145, 146, 148, 149, 152, 153, 154, 155, 157, 160, 161, 162, 164, 166, 168, 171, 172, 174, 175, 180, 187, 188, 190, 191, 192, 193, 195, 197, 198, 199, 200, 202, 204, 206, 207, 211, 213, 214, 215, 216, 218 and 220 over the assessment levied for fiscal year 2022-23 and is consistent with the ballot proposition approved by the qualified electors when establishing said zones. The Report proposes a four percent (4%) inflationary increase in the assessment per acre, per unit or per parcel as applicable in Street Lighting Zones 2, 3, 4, 9, 11, 12, 13, 14, 16, 20, 21, 22, 25, 29, 30, 31, 36, 37, 38, 42, 43, 44, 45, 46, 47, 48, 52, 53, 54, 55, 56, 57, 58, 61, 64, 65, 66, 67, 68, 72, 74, 75, 76, 78, 81, 82, 85, 89, 95, 97, 99, 101, 103, 104, 107, 108, 109, 110, 113, 115, 116, 117, 119, 121, 122, 123, 124, 127, 129, 132, 133, 134, 135, 136, 137, 138, 139, 141, 143, 146, 147, 148, 149, 151 and 152 over the assessment levied for fiscal year 2022-23, based on the cumulative percentage increase in the CPI-U from March 2022 through March 2023, and is consistent with ballot proposition approved by the qualified electors when establishing said zones.

Section 2. Intent. The Board of Supervisors declares that it intends to levy assessments on all lots and parcels of assessable land within Zones 1, 3, 8, 10, 11, 15, 19, 24, 26, 28, 29, 31, 36, 39, 43, 44, 45, 53, 55, 57, 58, 66, 68, 72, 74, 83, 84, 86, 87, 89, 91, 92, 94, 97, 100, 103, 109, 110, 112, 119, 123, 124, 135, 138, 145, 146, 148, 149, 152, 153, 154, 155, 157, 160, 161, 162, 164, 166, 168, 171, 172, 174, 175, 180, 187, 188, 190, 191, 192, 193, 195, 197, 198, 199, 200, 202, 204, 206, 207, 211, 213, 214, 215, 216, 218 and 220, and Street Lighting Zones 2, 3, 4, 9, 11, 12, 13, 14, 16, 20, 21, 22, 25, 29, 30, 31, 36, 37, 38, 42, 43, 44, 45, 46, 47, 48, 52, 53, 54, 55, 56, 57, 58, 61, 64, 65, 66, 67, 68, 72, 74, 75, 76, 78, 81, 82, 85, 89, 95, 97, 99, 101, 103, 104, 107, 108, 109, 110, 113, 115, 116, 117, 119, 121, 122, 123, 124, 127, 129, 132, 133, 134, 135, 136, 137, 138, 139, 141, 143, 146, 147, 148, 149, 151 and 152 of L&LMD No. 89-1-C. There are no parcels or lots within said zones that are owned by a federal or state governmental agency or another local agency. The assessments will be collected at the same time and in the same manner as property taxes are collected, and all laws providing for the collection and enforcement of property taxes shall apply to the collection and enforcement of the assessments.

Section 3. Description of Services and Improvements to be Provided. The maintenance service and improvements authorized within Zones 1, 3, 8, 10, 11, 15, 19, 24, 26, 28, 29, 31, 36, 39, 43, 44, 45, 53, 55, 57, 58, 66, 68, 72, 74, 83, 84, 86, 87, 89, 91, 92, 94, 97, 100, 103, 109, 110, 112, 119, 123, 124, 135, 138, 145, 146, 148, 149, 152, 153, 154, 155, 157, 160, 161, 162, 164, 166, 168, 171, 172, 174, 175, 180, 187, 188, 190, 191, 192, 193, 195, 197, 198, 199, 200, 202, 204, 206, 207, 211, 213, 214, 215, 216, 218 and 220, and Street Lighting Zones 2, 3, 4, 9, 11, 12, 13, 14, 16, 20, 21, 22, 25, 29, 30, 31, 36, 37, 38, 42, 43, 44, 45, 46, 47, 48, 52, 53, 54, 55, 56, 57, 58, 61, 64, 65, 66, 67, 68, 72, 74, 75, 76, 78, 81, 82, 85, 89, 95, 97, 99, 101, 103, 104, 107, 108, 109, 110, 113, 115, 116, 117, 119, 121, 122, 123, 124, 127, 129, 132, 133, 134, 135, 136, 137, 138, 139, 141, 143, 146, 147, 148, 149, 151 and 152 of L&LMD No. 89-1-C are:

- (a) The installation and planting of landscaping, including trees, shrubs, grass and other ornamental vegetation;
- (b) The installation of multi-purpose trails;
- (c) The installation of fencing;
- (d) The installation of stormwater runoff catch basin filters;
- (e) The installation of bio-swales;
- (f) The installation of irrigation or electrical facilities;
- (g) The maintenance or servicing of any of the foregoing; and
- (h) Graffiti abatement.
- (i) The maintenance or servicing of and provision of electricity for traffic signals within the public rights-of-way.
- (j) The maintenance or servicing of and provision of electricity for bridge lights within the public rights-of-way.
- (k) The provision of electricity to streetlights within the public rights-of-way.

Section 4. Improvements. The improvements authorized for Zones 1, 3, 8, 10, 11, 15, 19, 24, 26, 28, 29, 31, 36, 39, 43, 45, 53, 57, 58, 66, 68, 74, 83, 84, 87, 91, 92, 97, 100, 103, 112, 119, 135, 138, 148, 152, 153, 154, 160, 161, 166, 171, 188, 195, 197, 200, 206, 207, 213 and 218 of L&LMD No. 89-1-C are:

- (a) The installation and planting of landscaping, including trees, shrubs, grass and other ornamental vegetation; and,
  - (b) The installation of irrigation and electrical facilities; and
  - (c) The maintenance or servicing of any of the foregoing.
- In addition, Zones 11, 28, 29, 43, 74, 91, 92, 100, and 112 are authorized to provide the following:

- (a) Weed abatement and debris clean-up of multi-purpose trails;
  - (b) Maintenance, repair and/or replacement of fencing.
- In addition, Zones 74, 84, 91, 92, 97, 100, 103, 112, and 119 are authorized to provide the following:

- (a) Providing graffiti abatement services to walls and structures within the public right-of-way including incidental costs and expenses.
- In addition, Zones 15, 19, 53, 57, and 84 are authorized to provide the following:

- (a) Maintenance, repair and/or replacement of stormwater runoff catch basin filters within catch basins within the public right-of-way including incidental costs and expenses.
- In addition, Zone 68 is authorized to provide the following:

- (a) Maintenance and servicing of bio-swales within the public right-of-way including the removal of petroleum hydrocarbons and other pollutants from water runoff.
- In addition Zones 43, 135 and 161 are authorized to provide the following:

- (a) The maintenance and servicing of traffic signals within the public right-of-way including incidental costs and expenses.
- In addition, Zones 8, 43, 58, 135, 148, 154, 160, 166, 188, 195, 197, 200, 206, 207 and 218 are authorized to provide the following:

Section 5. Improvements. The improvements authorized for Zones 44, 55, 72, 86, 89, 94, 100, 103, 109, 110, 113, 115, 116, 117, 119, 121, 122, 123, 124, 127, 129, 132, 133, 134, 135, 136, 137, 138, 139, 141, 143, 146, 147, 148, 149, 151 and 152 of L&LMD No. 89-1-C are:

- (a) Maintenance, repair and/or replacement of stormwater runoff catch basin filters within catch basins within the public right-of-way including incidental costs and expenses.
- In addition Zones 86, 89, 94, 149, 187, 191, 193, 198, 202, 204, 211 and 214 are authorized to provide the following:

- (a) The maintenance and servicing of streetlights within the

**NOTICE OF PUBLIC HEARING BEFORE THE BOARD OF SUPERVISORS OF RIVERSIDE COUNTY**

NOTICE IS HEREBY GIVEN that a public hearing at which all interested persons will be heard, will be held before the Board of Supervisors of Riverside County, California, on the 1st Floor Board Chambers, County Administrative Center, 4080 Lemon Street, Riverside, on Tuesday, July 11, 2023 at 9:30 a.m., or as soon as possible thereafter, to consider the following:

**RESOLUTION NO. 2023-082**

**RESOLUTION OF THE BOARD OF SUPERVISORS DECLARING INTENTION TO LEVY AND COLLECT ASSESSMENTS WITHIN ZONES 1, 3, 8, 10, 11, 15, 19, 24, 26, 28, 29, 31, 36, 39, 43, 45, 53, 55, 57, 58, 66, 68, 72, 74, 83, 84, 86, 87, 89, 91, 92, 94, 97, 100, 103, 109, 110, 112, 119, 123, 124, 135, 138, 145, 146, 148, 149, 152, 153, 154, 155, 157, 160, 161, 162, 164, 166, 168, 171, 172, 174, 175, 180, 187, 188, 190, 191, 192, 193, 195, 197, 198, 199, 200, 202, 204, 206, 207, 211, 212, 214, 215, 216, 218 AND 220, AND STREET LIGHTING ZONES 2, 3, 4, 9, 11, 12, 13, 14, 16, 20, 21, 22, 25, 29, 30, 31, 36, 37, 38, 42, 43, 44, 45, 46, 47, 48, 52, 53, 54, 55, 56, 57, 58, 61, 64, 65, 66, 67, 68, 72, 74, 75, 76, 78, 81, 82, 85, 89, 95, 97, 99, 101, 103, 104, 107, 108, 109, 110, 113, 115, 116, 117, 119, 121, 122, 123, 124, 127, 129, 132, 133, 134, 135, 136, 137, 138, 139, 141, 143, 146, 147, 148, 149, 151 AND 152 OF THE LANDSCAPING AND LIGHTING MAINTENANCE DISTRICT NO. 89-1-CONSOLIDATED OF THE COUNTY OF RIVERSIDE PURSUANT TO THE LANDSCAPING AND LIGHTING ACT OF 1972 FOR THE MAINTENANCE AND SERVICING OF LANDSCAPING, MULTI-PURPOSE TRAILS, FENCING, STORMWATER RUNOFF CATCH BASIN FILTERS, BIO-SWALES, GRAFFITI ABATEMENT, TRAFFIC SIGNALS, BRIDGE LIGHTS, AND STREETLIGHTS FOR FISCAL YEAR 2023-24; AND GIVING NOTICE OF AND SETTING THE TIME AND PLACE OF THE PUBLIC HEARING ON THE ANNUAL ASSESSMENT AND ORDERING NOTICE OF THE PUBLIC HEARING TO BE PUBLISHED**

WHEREAS, the Board of Supervisors (hereinafter the "Board of Supervisors") of the County of Riverside (hereinafter the "County") has conducted proceedings for and has established Landscaping and Lighting Maintenance District No. 89-1 Consolidated of the County of Riverside, State of California (hereinafter "L&LMD No. 89-1 C") pursuant to the Landscaping and Lighting Act of 1972, which is Part 2 (commencing with Section 22500) of Division 15 of the Streets and Highways Code (hereinafter the "Streets and Highways Code"), for the installation and planting of landscaping; the installation of multi-purpose trails; the installation of fencing; the installation of stormwater runoff catch basin filters; the installation of irrigation or electrical facilities; the maintenance and servicing of such landscaping, multi-purpose trail, fencing, stormwater runoff catch basin filters and irrigation or electrical improvements; and the provision of electricity to streetlights, traffic signals, and bridge lights within the public rights-of-way; and

WHEREAS, as ordered by the Board of Supervisors, the Director of Transportation of the County has filed with the Clerk of the Board of Supervisors an Engineer's Report (hereinafter the "Report") regarding the assessments to be levied and collected within 86 Assessment Zones (hereinafter "Zone 1", "Zone 3", "Zone 8", "Zone 10", "Zone 11", "Zone 15", "Zone 19", "Zone 24", "Zone 26", "Zone 28", "Zone 29", "Zone 31", "Zone 36", "Zone 39", "Zone 43", "Zone 44", "Zone 45", "Zone 53", "Zone 55", "Zone 57", "Zone 58", "Zone 68", "Zone 72", "Zone 74", "Zone 75", "Zone 83", "Zone 84", "Zone 86", "Zone 87", "Zone 89", "Zone 91", "Zone 92", "Zone 94", "Zone 97", "Zone 100", "Zone 103", "Zone 109", "Zone 110", "Zone 112", "Zone 119", "Zone 123", "Zone 124", "Zone 135", "Zone 138", "Zone 145", "Zone 146", "Zone 148", "Zone 149", "Zone 152", "Zone 153", "Zone 154", "Zone 155", "Zone 157", "Zone 160", "Zone 161", "Zone 162", "Zone 164", "Zone 166", "Zone 168", "Zone 171", "Zone 172", "Zone 174", "Zone 175", "Zone 180", "Zone 187", "Zone 188", "Zone 190", "Zone 191", "Zone 192", "Zone 193", "Zone 195", "Zone 197", "Zone 198", "Zone 199", "Zone 200", "Zone 202", "Zone 204", "Zone 206", "Zone 207", "Zone 211", "Zone 212", "Zone 213", "Zone 214", "Zone 215", "Zone 216", "Zone 218", and "Zone 220", collectively "Zones"); and 85 Street Lighting Assessment Zones (hereinafter "Street Lighting Zone 2", "Street Lighting Zone 3", "Street Lighting Zone 4", "Street Lighting Zone 9", "Street Lighting Zone 11", "Street Lighting Zone 12", "Street Lighting Zone 13", "Street Lighting Zone 14", "Street Lighting Zone 16", "Street Lighting Zone 20", "Street Lighting Zone 21", "Street Lighting Zone 22", "Street Lighting Zone 25", "Street Lighting Zone 29", "Street Lighting Zone 30", "Street Lighting Zone 31", "Street Lighting Zone 36", "Street Lighting Zone 37", "Street Lighting Zone 38", "Street Lighting Zone 42", "Street Lighting Zone 43", "Street Lighting Zone 44", "Street Lighting Zone 45", "Street Lighting Zone 46", "Street Lighting Zone 47", "Street Lighting Zone 48", "Street Lighting Zone 52", "Street Lighting Zone 53", "Street Lighting Zone 54", "Street Lighting Zone 55", "Street Lighting Zone 56", "Street Lighting Zone 57", "Street Lighting Zone 58", "Street Lighting Zone 61", "Street Lighting Zone 64", "Street Lighting Zone 65", "Street Lighting Zone 66", "Street Lighting Zone 67", "Street Lighting Zone 68", "Street Lighting Zone 72", "Street Lighting Zone 74", "Street Lighting Zone 75", "Street Lighting Zone 76", "Street Lighting Zone 78", "Street Lighting Zone 81", "Street Lighting Zone 82", "Street Lighting Zone 85", "Street Lighting Zone 89", "Street Lighting Zone 95", "Street Lighting Zone 97", "Street Lighting Zone 99", "Street Lighting Zone 101", "Street Lighting Zone 103", "Street Lighting Zone 104", "Street Lighting Zone 107", "Street Lighting Zone 108", "Street Lighting Zone 109", "Street Lighting Zone 110", "Street Lighting Zone 113", "Street Lighting Zone 115", "Street Lighting Zone 116", "Street Lighting Zone 117", "Street Lighting Zone 119", "Street Lighting Zone 121", "Street Lighting Zone 122", "Street Lighting Zone 123", "Street Lighting Zone 124", "Street Lighting Zone 127", "Street Lighting Zone 129", "Street Lighting Zone 132", "Street Lighting Zone 133", "Street Lighting Zone 134", "Street Lighting Zone 135", "Street Lighting Zone 136", "Street Lighting Zone 137", "Street Lighting Zone 138", "Street Lighting Zone 139", "Street Lighting Zone 141", "Street Lighting Zone 143", "Street Lighting Zone 146", "Street Lighting Zone 147", "Street Lighting Zone 148", "Street Lighting Zone 149", "Street Lighting Zone 151", and "Street Lighting Zone 152", and collectively "Street Lighting Zones") of L&LMD No. 89-1 C for fiscal year 2022-2023 to pay the costs of maintenance services and improvements as identified in the preceding recital, and the Report has been presented to and considered by the Board of Supervisors; and

WHEREAS, the Report filed with the Clerk of the Board of Supervisors states that the assessments to be levied in the respective Zones and Street Lighting Zones for fiscal year 2023-2024 are in an amount that is the same as levied in fiscal year 2022-2023, or increased by four percent (4%) more than the assessments levied for fiscal year 2022-2023 (based on the cumulative percentage increase in the CPI U from March 2022 through March 2023), and are consistent with the terms of the ballot proposition approving the annexation of each zone; and

WHEREAS, it is necessary that the Board of Supervisors adopt a resolution of intention pursuant to Section 22624 of the Streets and Highways Code, which fixes and gives notice, pursuant to Section 22626(a) of the Streets and Highways Code, of the time and place of a public hearing on said Report and the annual assessments for fiscal year 2023-2024;

NOW, THEREFORE, BE IT RESOLVED, FOUND, DETERMINED AND ORDERED by the Board of Supervisors of the County of Riverside assembled in regular session on June 27, 2023 as follows:

**Section 1. Findings.** The Board of Supervisors finds after reviewing the Report that:

The foregoing recitals are true and correct. The Report for Zones 1, 3, 8, 10, 11, 15, 19, 24, 26, 28, 29, 31, 36, 39, 43, 44, 45, 53, 55, 57, 58, 66, 68, 72, 74, 83, 84, 86, 87, 89, 91, 92, 94, 97, 100, 103, 109, 110, 112, 119, 123, 124, 135, 138, 145, 146, 148, 149, 152, 153, 154, 155, 157, 160, 161, 162, 164, 166, 168, 171, 172, 174, 175, 180, 187, 188, 190, 191, 192, 193, 195, 197, 198, 199, 200, 202, 204, 206, 207, 211, 213, 214, 215, 216, 218 and 220, and Street Lighting Zones 2, 3, 4, 9, 11, 12, 13, 14, 16, 20, 21, 22, 25, 29, 30, 31, 36, 37, 38, 42, 43, 44, 45, 46, 47, 48, 52, 53, 54, 55, 56, 57, 58, 61, 64, 65, 66, 67, 68, 72, 74, 75, 76, 78, 81, 82, 85, 89, 95, 97, 99, 101, 103, 104, 107, 108, 109, 110, 113, 115, 116, 117, 119, 121, 122, 123, 124, 127, 129, 132, 133, 134, 135, 136, 137, 138, 139, 141, 143, 146, 147, 148, 149, 151 and 152 of L&LMD No. 89-1 C contains all matters required by Section 22625 through 22674 of the Streets and Highways Code and may, therefore, be approved by the Board of Supervisors; and

(b) The 2023-24 fiscal year assessment within Zone 1 of L&LMD No. 89-1 C is \$178.52 per acre; and within Zone 3 of L&LMD No. 89-1 C is \$77.68 per parcel; and within Zone 8 of L&LMD No. 89-1 C is \$55.38 per acre; and within Zone 10 of L&LMD No. 89-1 C is \$472.92 per acre; and within Zone 11 of L&LMD No. 89-1 C is \$159.03 per parcel; and within Zone 19 of L&LMD No. 89-1 C is \$249.20 per parcel; and within Zone 24 of L&LMD No. 89-1 C is \$156.96 per parcel; and within Zone 26 of L&LMD No. 89-1 C is \$172.16 per parcel; and within Zone 28 of L&LMD No. 89-1 C is \$135.60 per parcel; and within Zone 29 of L&LMD No. 89-1 C is \$108.12 per parcel; and within Zone 31 of L&LMD No. 89-1 C is \$364.80 per parcel; and within Zone 36 of L&LMD No. 89-1 C is \$142.64 per parcel; and within Zone 39 of L&LMD No. 89-1 C is \$66.35 per parcel; and within Zone 43 of L&LMD No. 89-1 C is \$194.56 per parcel; and within Zone 44 of L&LMD No. 89-1 C is \$54.58 per parcel; and within Zone 45 of L&LMD No. 89-1 C is \$313.13 per parcel; and within Zone 53 of L&LMD No. 89-1 C is \$539.65 per parcel; and within Zone 55 of L&LMD No. 89-1 C is \$84.14 per parcel; and within Zone 57 of L&LMD No. 89-1 C is \$349.29 per parcel; and within Zone 58 of L&LMD No. 89-1 C is \$906.72 per parcel; and within Zone 66 of L&LMD No. 89-1 C is \$284.05 per parcel; and within Zone 68 of L&LMD No. 89-1 C is \$789.32 per parcel; and within Zone 72 of L&LMD No. 89-1 C is \$144.14 per parcel; and within Zone 74 of L&LMD No. 89-1 C is \$727.49 per parcel; and within Zone 83 of L&LMD No. 89-1 C is \$635.77 per acre; and within Zone 84 of L&LMD No. 89-1 C is \$321.17 per parcel; and within Zone 86 of L&LMD No. 89-1 C is \$263.10 per parcel; and within Zone 87 of L&LMD No. 89-1 C is \$268.15 per acre; and within Zone 89 of L&LMD No. 89-1 C is \$122.82 per acre; and within Zone 91 of L&LMD No. 89-1 C is \$745.59 per parcel; and within Zone 92 of L&LMD No. 89-1 C is \$815.63 per parcel; and within Zone 94 of L&LMD No. 89-1 C is \$981.06 per acre; and within Zone 97 of L&LMD No. 89-1 C is \$431.82 per parcel; and within Zone 100 of L&LMD No. 89-1 C is \$996.04 per parcel; and within Zone 103 of L&LMD No. 89-1 C is \$68.80 per parcel; and within Street Lighting Zone 2 of L&LMD No. 89-1 C is \$213.74 per parcel; and within Street Lighting Zone 3 of L&LMD No. 89-1 C is \$329.48 per

parcel; and within Street Lighting Zone 4 of L&LMD No. 89-1 C is \$65.14 per parcel; and within Street Lighting Zone 9 of L&LMD No. 89-1 C is \$129.01 per acre; and within Street Lighting Zone 11 of L&LMD No. 89-1 C is \$81.58 per acre; and within Street Lighting Zone 12 of L&LMD No. 89-1 C is \$152.31 per acre; and within Street Lighting Zone 13 of L&LMD No. 89-1 C is \$240.76 per acre; and within Street Lighting Zone 14 of L&LMD No. 89-1 C is \$331.52 per parcel; and within Street Lighting Zone 16 of L&LMD No. 89-1 C is \$24.82 per acre; and within Street Lighting Zone 20 of L&LMD No. 89-1 C is \$45.22 per parcel; and within Street Lighting Zone 21 of L&LMD No. 89-1 C is \$69.76 per parcel; and within Street Lighting Zone 22 of L&LMD No. 89-1 C is \$53.39 per acre; and within Street Lighting Zone 25 of L&LMD No. 89-1 C is \$144.44 per acre; and within Street Lighting Zone 29 of L&LMD No. 89-1 C is \$219.98 per acre; and within Street Lighting Zone 30 of L&LMD No. 89-1 C is \$8.16 per acre; and within Street Lighting Zone 31 of L&LMD No. 89-1 C is \$235.79 per acre; and within Street Lighting Zone 36 of L&LMD No. 89-1 C is \$63.15 per acre; and within Street Lighting Zone 37 of L&LMD No. 89-1 C is \$112.03 per acre; and within Street Lighting Zone 38 of L&LMD No. 89-1 C is \$1,014.48 per acre; and within Street Lighting Zone 42 of L&LMD No. 89-1 C is \$221.20 per acre; and within Street Lighting Zone 43 of L&LMD No. 89-1 C is \$102.94 per parcel; and within Street Lighting Zone 44 of L&LMD No. 89-1 C is \$284.13 per acre; and within Street Lighting Zone 45 of L&LMD No. 89-1 C is \$35.21 per acre; and within Street Lighting Zone 46 of L&LMD No. 89-1 C is \$51.70 per acre; and within Street Lighting Zone 47 of L&LMD No. 89-1 C is \$85.95 per acre; and within Street Lighting Zone 48 of L&LMD No. 89-1 C is \$63.52 per acre; and within Street Lighting Zone 52 of L&LMD No. 89-1 C is \$144.89 per acre; and within Street Lighting Zone 53 of L&LMD No. 89-1 C is \$46.68 per acre; and within Street Lighting Zone 54 of L&LMD No. 89-1 C is \$185.29 per acre; and within Street Lighting Zone 55 of L&LMD No. 89-1 C is \$259.41 per acre; and within Street Lighting Zone 56 of L&LMD No. 89-1 C is \$4.41 per acre; and within Street Lighting Zone 57 of L&LMD No. 89-1 C is \$115.04 per acre; and within Street Lighting Zone 58 of L&LMD No. 89-1 C is \$4.50 per acre; and within Street Lighting Zone 61 of L&LMD No. 89-1 C is \$77.77 per acre; and within Street Lighting Zone 64 of L&LMD No. 89-1 C is \$2,289.97 per acre; and within Street Lighting Zone 65 of L&LMD No. 89-1 C is \$182.21 per acre; and within Street Lighting Zone 66 of L&LMD No. 89-1 C is \$528.98 per acre; and within Street Lighting Zone 67 of L&LMD No. 89-1 C is \$361.92 per acre; and within Street Lighting Zone 68 of L&LMD No. 89-1 C is \$3.20 per acre; and within Street Lighting Zone 72 of L&LMD No. 89-1 C is \$152.62 per acre; and within Street Lighting Zone 74 of L&LMD No. 89-1 C is \$534.25 per acre; and within Street Lighting Zone 75 of L&LMD No. 89-1 C is \$134.56 per acre; and within Street Lighting Zone 76 of L&LMD No. 89-1 C is \$518.69 per acre; and within Street Lighting Zone 78 of L&LMD No. 89-1 C is \$169.75 per acre; and within Street Lighting Zone 81 of L&LMD No. 89-1 C is \$422.42 per acre; and within Street Lighting Zone 82 of L&LMD No. 89-1 C is \$650.71 per acre; and within Street Lighting Zone 85 of L&LMD No. 89-1 C is \$187.72 per acre; and within Street Lighting Zone 89 of L&LMD No. 89-1 C is \$31.42 per acre; and within Street Lighting Zone 95 of L&LMD No. 89-1 C is \$282.09 per acre; and within Street Lighting Zone 97 of L&LMD No. 89-1 C is \$275.83 per acre; and within Street Lighting Zone 99 of L&LMD No. 89-1 C is \$91.72 per acre; and within Street Lighting Zone 101 of L&LMD No. 89-1 C is \$1,308.03 per acre; and within Street Lighting Zone 103 of L&LMD No. 89-1 C is \$472.28 per acre; and within Street Lighting Zone 104 of L&LMD No. 89-1 C is \$69.98 per acre; and within Street Lighting Zone 107 of L&LMD No. 89-1 C is \$68.99 per parcel; and within Street Lighting Zone 108 of L&LMD No. 89-1 C is \$244.81 per parcel; and within Street Lighting Zone 109 of L&LMD No. 89-1 C is \$480.06 per parcel; and within Street Lighting Zone 110 of L&LMD No. 89-1 C is \$1,023.16 per parcel; and within Street Lighting Zone 113 of L&LMD No. 89-1 C is \$322.06 per parcel; and within Street Lighting Zone 115 of L&LMD No. 89-1 C is \$1,361.90 per parcel; and within Street Lighting Zone 116 of L&LMD No. 89-1 C is \$340.45 per parcel; and within Street Lighting Zone 117 of L&LMD No. 89-1 C is \$578.14 per parcel; and within Street Lighting Zone 119 of L&LMD No. 89-1 C is \$578.14 per parcel; and within Street Lighting Zone 121 of L&LMD No. 89-1 C is \$73.41 per acre; and within Street Lighting Zone 122 of L&LMD No. 89-1 C is \$114.75 per acre; and within Street Lighting Zone 123 of L&LMD No. 89-1 C is \$154.16 per acre; and within Street Lighting Zone 124 of L&LMD No. 89-1 C is \$1.00 per acre; and within Street Lighting Zone 127 of L&LMD No. 89-1 C is \$103.53 per acre; and within Street Lighting Zone 129 of L&LMD No. 89-1 C is \$88.90 per acre; and within Street Lighting Zone 132 of L&LMD No. 89-1 C is \$93.02 per acre; and within Street Lighting Zone 133 of L&LMD No. 89-1 C is \$295.28 per acre; and within Street Lighting Zone 134 of L&LMD No. 89-1 C is \$10.59 per parcel; and within Street Lighting Zone 135 of L&LMD No. 89-1 C is \$966.95 per acre; and within Street Lighting Zone 136 of L&LMD No. 89-1 C is \$76.79 per acre; and within Street Lighting Zone 137 of L&LMD No. 89-1 C is \$176.30 per acre; and within Street Lighting Zone 138 of L&LMD No. 89-1 C is \$205.50 per acre; and within Street Lighting Zone 139 of L&LMD No. 89-1 C is \$24.88 per acre; and within Street Lighting Zone 141 of L&LMD No. 89-1 C is \$326.37 per acre; and within Street Lighting Zone 143 of L&LMD No. 89-1 C is \$280.32 per acre; and within Street Lighting Zone 146 of L&LMD No. 89-1 C is \$5.41 per acre; and within Street Lighting Zone 147 of L&LMD No. 89-1 C is \$16.22 per acre; and within Street Lighting Zone 148 of L&LMD No. 89-1 C is \$103.83 per acre; and within Street Lighting Zone 149 of L&LMD No. 89-1 C is \$378.56 per acre; and within Street Lighting Zone 151 of L&LMD No. 89-1 C is \$162.24 per acre; and within Street Lighting Zone 152 of L&LMD No. 89-1 C is \$63.44 per acre

The Report proposes no increase in the assessment per acre, or per parcel in Zones 1 and 3 over the assessment levied for fiscal year 2022-23. The Report proposes a two percent (2%) inflationary increase in the assessment per EDU in Zone 8. The Report proposes a four percent (4%) inflationary increase in the assessment per acre, per unit or per parcel as applicable in Zones 10, 11, 15, 19, 24, 26, 28, 29, 31, 36, 39, 43, 44, 45, 53, 55, 57, 58, 66, 68, 72, 74, 83, 84, 86, 87, 89, 91, 92, 94, 97, 100, 103, 109, 110, 112, 119, 123, 124, 135, 138, 145, 146, 148, 149, 152, 153, 154, 155, 157, 160, 161, 162, 164, 166, 168, 171, 172, 174, 175, 180, 187, 188, 190, 191, 192, 193, 195, 197, 198, 199, 200, 202, 204, 206, 207, 211, 213, 214, 215, 216, 218 and 220 over the assessment levied for fiscal year 2022-23 and is consistent with the ballot proposition approved by the qualified electors when establishing said zones. The Report proposes a four percent (4%) inflationary increase in the assessment per acre, per unit or per parcel as applicable in Street Lighting Zones 2, 3, 4, 9, 11, 12, 13, 14, 16, 20, 21, 22, 25, 29, 30, 31, 36, 37, 38, 42, 43, 44, 45, 46, 47, 48, 52, 53, 54, 55, 56, 57, 58, 61, 64, 65, 66, 67, 68, 72, 74, 75, 76, 78, 81, 82, 85, 89, 95, 97, 99, 101, 103, 104, 107, 108, 109, 110, 113, 115, 116, 117, 119, 121, 122, 123, 124, 127, 129, 132, 133, 134, 135, 136, 137, 138, 139, 141, 143, 146, 147, 148, 149, 151 and 152 over the assessment levied for fiscal year 2022-23, based on the cumulative percentage increase in the CPI U from March 2022 through March 2023, and is consistent with ballot proposition approved by the qualified electors when establishing said zones.

**Section 2. Intent.** The Board of Supervisors declares that it intends to levy assessments on all lots and parcels of assessable land within Zones 1, 3, 8, 10, 11, 15, 19, 24, 26, 28, 29, 31, 36, 39, 43, 44, 45, 53, 55, 57, 58, 66, 68, 72, 74, 83, 84, 86, 87, 89, 91, 92, 94, 97, 100, 103, 109, 110, 112, 119, 123, 124, 135, 138, 145, 146, 148, 149, 152, 153, 154, 155, 157, 160, 161, 162, 164, 166, 168, 171, 172, 174, 175, 180, 187, 188, 190, 191, 192, 193, 195, 197, 198, 199, 200, 202, 204, 206, 207, 211, 213, 214, 215, 216, 218 and 220, and Street Lighting Zones 2, 3, 4, 9, 11, 12, 13, 14, 16, 20, 21, 22, 25, 29, 30, 31, 36, 37, 38, 42, 43, 44, 45, 46, 47, 48, 52, 53, 54, 55, 56, 57, 58, 61, 64, 65, 66, 67, 68, 72, 74, 75, 76, 78, 81, 82, 85, 89, 95, 97, 99, 101, 103, 104, 107, 108, 109, 110, 113, 115, 116, 117, 119, 121, 122, 123, 124, 127, 129, 132, 133, 134, 135, 136, 137, 138, 139, 141, 143, 146, 147, 148, 149, 151 and 152 of L&LMD No. 89-1 C. There are no parcels or lots within said zones that are owned by a federal or state governmental agency or another local agency. The assessments will be collected at the same time and in the same manner as property taxes are collected, and all laws providing for the collection and enforcement of property taxes shall apply to the collection and enforcement of the assessments.

**Section 3. Description of Services and Improvements to be Provided.** The maintenance service and improvements authorized within Zones 1, 3, 8, 10, 11, 15, 19, 24, 26, 28, 29, 31, 36, 39, 43, 44, 45, 53, 55, 57, 58, 66, 68, 72, 74, 83, 84, 86, 87, 89, 91, 92, 94, 97, 100, 103, 109, 110, 112, 119, 123, 124, 135, 138, 145, 146, 148, 149, 152, 153, 154, 155, 157, 160, 161, 162, 164, 166, 168, 171, 172, 174, 175, 180, 187, 188, 190, 191, 192, 193, 195, 197, 198, 199, 200, 202, 204, 206, 207, 211, 213, 214, 215, 216, 218 and 220, and Street Lighting Zones 2, 3, 4, 9, 11, 12, 13, 14, 16, 20, 21, 22, 25, 29, 30, 31, 36, 37, 38, 42, 43, 44, 45, 46, 47, 48, 52, 53, 54, 55, 56, 57, 58, 61, 64, 65, 66, 67, 68, 72, 74, 75, 76, 78, 81, 82, 85, 89, 95, 97, 99, 101, 103, 104, 107, 108, 109, 110, 113, 115, 116, 117, 119, 121, 122, 123, 124, 127, 129, 132, 133, 134, 135, 136, 137, 138, 139, 141, 143, 146, 147, 148, 149, 151 and 152 of L&LMD No. 89-1 C are:

- (a) The installation and planting of landscaping, including trees, shrubs, grass and other ornamental vegetation;
- (b) The installation of multi-purpose trails;
- (c) The installation of fencing;
- (d) The installation of stormwater runoff catch basin filters;
- (e) The installation of bio-swales;
- (f) The installation of irrigation or electrical facilities;
- (g) The maintenance or servicing of any of the foregoing; and
- (h) Graffiti abatement.
- (i) The maintenance or servicing of and provision of electricity for traffic signals within the public rights-of-way.
- (j) The maintenance or servicing of and provision of electricity for bridge lights within the public rights-of-way.
- (k) The provision of electricity to streetlights within the public rights-of-way.

**Section 4. Improvements.** The improvements authorized for Zones 1, 3, 8, 10, 11, 15, 19, 24, 26, 28, 29, 31, 36, 39, 43, 45, 53, 57, 58, 66, 68, 74, 83, 84, 87, 91, 92, 97, 100, 103, 112, 119, 135, 138, 148, 152, 153, 154, 160, 161, 166, 171, 188, 195, 197, 200, 206, 207, 213 and 218 of L&LMD No. 89-1 C are:

- (a) The installation and planting of landscaping, including trees, shrubs, grass and other

- (b) The installation of irrigation and electrical facilities; and
- (c) The maintenance or servicing of any of the foregoing.

In addition, Zones 11, 28, 29, 43, 74, 91, 92, 100, and 112 are authorized to provide the following:

- (a) Weed abatement and debris clean-up of multi-purpose trails;
- (b) Maintenance, repair and/or replacement of fencing.

In addition, Zones 74, 84, 91, 97, 100, 112, and 119 are authorized to provide the following:

- (a) Providing graffiti abatement services to walls and structures within the public right-of-way including incidental costs and expenses.

In addition, Zones 15, 19, 53, 57, and 84 are authorized to provide the following:

- (a) Maintenance, repair and/or replacement of stormwater runoff catch basin filters within catch basins within the public right-of-way including incidental costs and expenses.

In addition, Zone 68 is authorized to provide the following:

- (a) Maintenance and servicing of bio-swales within the public right-of-way including the removal of petroleum hydrocarbons and other pollutants from water runoff.

In addition, Zones 43, 135 and 161 are authorized to provide the following:

- (a) The maintenance and servicing of traffic signals within the public right-of-way including incidental costs and expenses.

In addition, Zones 8, 43, 58, 135, 148, 154, 160, 166, 188, 195, 197, 200, 206, 207 and 218 are authorized to provide the following:

- (a) The maintenance and servicing of streetlights within the public right-of-ways including incidental costs and expenses.

**Section 5. Improvements.** The improvements authorized for Zones 44, 55, 72, 86, 89, 94, 110, 149, 162, 168, 172, 187, 190, 191, 193, 198, 199, 202, 204, 211, 214 and 220 of L&L