

**SUBMITTAL TO THE BOARD OF SUPERVISORS
COUNTY OF RIVERSIDE, STATE OF CALIFORNIA**



**ITEM: 3.34
(ID # 23409)**

MEETING DATE:

FROM : TLMA-TRANSPORTATION:

Tuesday, November 07, 2023

SUBJECT: TRANSPORTATION AND LAND MANAGEMENT AGENCY/TRANSPORTATION:
Adoption of Resolution No. 2023-252, Accepting offers of dedication for a portion of Main Street in the Good Hope area for public use and accepting an offer of dedication for Robinson Street in the Mead Valley area for public use and into The County Maintained Road System, Not a Project under CEQA per State CEQA Guidelines Section 15060 or Exempt per Section 15061(b)(3) District 1. [Applicant Fees 100%]

RECOMMENDED MOTION: That the Board of Supervisors:

1. Find that Accepting a portion Main Street for public use and accepting Robinson Street for public use and into The County Maintained Road System, is categorically exempt from CEQA pursuant to Section 15061 (b)(3) and not a project pursuant to Section 15060 (c), of the State CEQA Guidelines;
2. Adopt Resolution No. 2023-252, Accepting offers of dedication for a portion Main Street in the Good Hope area for public use and accepting an offer of dedication for Robinson Street in the Mead Valley area for public use and into the County Maintained Road System;
3. Direct the Clerk of the Board to deliver the Notice of Exemption to the Office of the County Clerk for filing within five (5) working days of this Board hearing; and
4. Direct the Clerk of the Board to cause a certified copy of this resolution to be recorded in the office of the Recorder of the County of Riverside, California.


ACTION:Policy


Mark Lancaster, Director of Transportation 11/1/2023

MINUTES OF THE BOARD OF SUPERVISORS

On motion of Supervisor Perez, seconded by Supervisor Jeffries and duly carried, IT WAS ORDERED that the above matter is approved as recommended.

Ayes: Jeffries, Spiegel, Washington and Perez
Nays: None
Absent: Gutierrez
Date: November 7, 2023
xc: Trans., Recorder

Kimberly A. Rector
Clerk of the Board
By: 
Deputy

**SUBMITTAL TO THE BOARD OF SUPERVISORS COUNTY OF RIVERSIDE,
STATE OF CALIFORNIA**

FINANCIAL DATA	Current Fiscal Year:	Next Fiscal Year:	Total Cost:	Ongoing Cost
COST	\$ 0	\$ 0	\$ 0	\$ 0
NET COUNTY COST	\$ 0	\$ 0	\$ 0	\$ 0
SOURCE OF FUNDS: Applicant Fees 100% No General Fund will be used.			Budget Adjustment: N/A	
			For Fiscal Year: 2023/2024	

C.E.O. RECOMMENDATION: Approve

BACKGROUND:

Eastern Municipal Water District has requested that the County of Riverside accept a portion of Main Street in the Good Hope area and Robinson Street in the Mead Valley area for public use for the purpose of installing water lines. Main Street (50.00 feet wide) was dedicated as Lot "I" on map titled Good Hope Country Club Heights, recorded in Map Book 12, Pages 64 and 65. Robinson Street (60.00 feet wide) was shown as "Road Easement" on Record of Survey, recorded in Book 31, Pages 34 through 36, inclusive of Records of Survey, both Records of the Recorder, of Riverside County, California. In 1996 Riverside County Day Labor crews improved Robinson Street to County Standards and the County has been maintaining Robinson Street ever since. Robinson Street has not formally been accepted for public use or maintenance by the County of Riverside. This action will formally accept Robinson Street for public use and into the County Maintained Road System and will accept portions of Main Street for public use. The Transportation Department has reviewed and approved of these acceptances.

As determined in the attached Notice of Exemption, the acceptance of the roadways is deemed Not a Project under CEQA per Section 15060(c) of the State CEQA Guidelines and is also deemed exempt from the provisions of CEQA pursuant to 15061(b)(3) of the State CEQA Guidelines. The acceptance will not result in any specific or general exceptions to the use of the categorical exemption and will not cause any direct or indirect physical environmental impacts.

County Counsel has approved resolution Number 2023-252 as to form.

Impact on Residents and Businesses

The acceptance of the roadways will not impact residents or businesses.

Additional Fiscal Information

All fees are paid by the applicant. There is no General Fund obligation.

ATTACHMENTS:

- Resolution No. 2023-252 with Exhibits "A", "B", "C" and "D" (Legal Descriptions and Plats)
- Notice of CEQA Exemption with Exhibits "A", "B", "C" and "D" (Legal Descriptions and Plats)
- Attachment "A" (Vicinity Map)
- Authorization to Bill

SUBMITTAL TO THE BOARD OF SUPERVISORS COUNTY OF RIVERSIDE,
STATE OF CALIFORNIA



Jason Farin, Principal Management Analyst 11/2/2023



Aaron Gettis, Deputy County Counsel 11/1/2023

PLEASE COMPLETE THIS INFORMATION

RECORDING REQUESTED BY:

KIMBERLY R. RECTOR, CLERK OF THE BOARD
RIVERSIDE CO. CLERK OF THE BOARD
4080 LEMON STREET, 1ST FLOOR CAC
P O BOX 1147 – RIVERSIDE, CA 92502

MAIL STOP # 1010

AND WHEN RECORDED MAIL TO:

RETURN TO: STOP #1010
RIVERSIDE COUNTY CLERK OF THE BOARD
P. O. BOX 1147 – RIVERSIDE, CA 92502

2023-0335898

11/07/2023 02:14 PM Fee: \$ 0.00

Page 1 of 9

Recorded in Official Records
County of Riverside
Peter Aldana
Assessor-County Clerk-Recorder



THIS SPACE FOR RECORDERS USE ONLY **3036**

RESOLUTION NO. 2023-252

ACCEPTING OFFERS OF DEDICATION FOR A PORTION OF MAIN STREET IN
THE GOOD HOPE AREA FOR PUBLIC USE AND ACCEPTING AN OFFER OF
DEDICATION FOR ROBINSON STREET IN THE MEAD VALLEY AREA FOR PUBLIC
USE AND INTO THE COUNTY MAINTAINED ROAD SYSTEM

(FIRST SUPERVISORIAL DISTRICTS)

(TRANSPORTATION AND LAND MANAGEMENT AGENCY/TRANSPORTATION ~ Item 3.34 of
11/07/2023)

THIS PAGE ADDED TO PROVIDE ADEQUATE SPACE
FOR RECORDING INFORMATION

1 BOARD OF SUPERVISORS

COUNTY OF RIVERSIDE

2
3
4
5 **RESOLUTION NO. 2023-252**

6 ACCEPTING OFFERS OF DEDICATION FOR A PORTION OF MAIN STREET IN
7 THE GOOD HOPE AREA FOR PUBLIC USE AND ACCEPTING AN OFFER OF
8 DEDICATION FOR ROBINSON STREET IN THE MEAD VALLEY AREA FOR PUBLIC
9 USE AND INTO THE COUNTY MAINTAINED ROAD SYSTEM

10 (ACPT23003)

11 (First Supervisorial District)

12
13 **WHEREAS**, the hereinafter-described roads were offered for dedication for public
14 road and public utility purposes by certificate and / or delineation on or within the Tract
15 Map and Record of Survey hereinafter-referred to, which said offers of dedication have not
16 been previously accepted for public use by the County of Riverside, now, therefore;

17
18 **BE IT RESOLVED, DETERMINED AND ORDERED** by the Board of Supervisors of
19 the County of Riverside, State of California, in regular session assembled on
20 November 7, 2023, that this Board accepts said offers of dedication and
21 recognizes that the hereinafter-described roads are public roads open for use by the
22 general public;

23
24
25
26
27
28 11.07.2023 3.34

FORM APPROVED COUNTY COUNSEL
BY: *Steph K Nelson* 11/17/23
STEPHANIE K. NELSON DATE

1 **RESOLUTION NO. 2023-252**

2
3 **BE IT FURTHER RESOLVED, DETERMINED, AND ORDERED** that the
4 acceptance of Main Street is for the purpose of vesting title in the County of Riverside on
5 behalf of the public for public road and utility uses, and is not an acceptance of the roads
6 into the County Maintained Road System pursuant to Division 2, Chapter 2, Section 941 of
7 the Streets and Highways Code and that said roads will not become part of the County
8 Maintained Road System unless subsequently accepted into said Maintained Road
9 System by a resolution adopted by this Board;

10
11 Main Street is in the County of Riverside, State of California, and described as
12 follows;

13
14 SEE LEGAL DESCRIPTION AND PLAT ATTACHED HERETO
15 AS EXHIBITS "A" AND "B" MADE A PART HEREOF
16

17 **BE IT FURTHER RESOLVED, DETERMINED, AND ORDERED** that the
18 acceptance of Robinson Street is for the purpose of vesting title in the County of Riverside
19 on behalf of the public for public road and utility uses, and into the County Maintained
20 Road System pursuant to Division 2, Chapter 2, Section 941 of the Streets and Highways
21 Code.

22
23 Robinson Street is in the County of Riverside, State of California, and described as
24 follows;

1 **RESOLUTION NO. 2023-252**

2
3 SEE LEGAL DESCRIPTION AND PLAT ATTACHED HERETO
4 AS EXHIBITS "C" AND "D" MADE A PART HEREOF

5
6 **BE IT FURTHER RESOLVED, DETERMINED AND ORDERED** that the
7 acceptance of said public road and public utility easements is categorically exempt from
8 CEQA pursuant to Section 15060 (c)(2) and Section 15061 (b)(3) of the State CEQA
9 Guidelines.

10
11 **BE IT FURTHER RESOLVED, DETERMINED AND ORDERED** that the Clerk of
12 the Board is directed to file with the Office of the County Clerk the Notice of Exemption
13 within five (5) working days of the Board hearing date.


14
15 **BE IT FURTHER RESOLVED, DETERMINED AND ORDERED** that the Clerk of
16 the Board is directed to cause a certified copy of this resolution to be recorded in the office
17 of the Recorder of the County of Riverside, California.

18 ROLL CALL:

19 Ayes: Jeffries, Washington, Spiegel, and Perez
20 Nays: None
21 Absent: Gutierrez

22
23 The foregoing is certified to be a true copy of a resolution duly adopted by said Board of
24 Supervisors on the date therein set forth.

25 KIMBERLY A. RECTOR, Clerk of said Board

26 By: 
27 Deputy

28 AF W.O. NO. ZACPT23003

**PETER ALDANA
COUNTY OF RIVERSIDE
ASSESSOR-COUNTY CLERK-RECORDER**

Recorder
P O Box 751
Riverside, CA 92502-0751
(951) 486-7000

www.riversideacr.com

CERTIFICATION

Pursuant to the provisions of Government Code 27361.7, I certify under the penalty of perjury that the following is a true copy of illegible wording found in the attached document:

(Print or type the page number(s) and wording below):

CLARIFICATION FOR SEAL for the Riverside County Board of Supervisors
(EMBOSSSED ON DOCUMENT)



Date: 11/07/2023

Signature: *Breanna Smith*

Print Name: Breanna Smith, Clerk of the Board Assistant

EXHIBIT "A"
LEGAL DESCRIPTION

BEING A PORTION OF MAIN STREET, AS SHOWN BY MAP OF GOOD HOPE COUNTRY CLUB HEIGHTS, ON FILE IN BOOK 12 OF MAPS, PAGES 64 AND 65, OFFICIAL RECORDS OF THE RECORDER OF RIVERSIDE COUNTY, CALIFORNIA, LYING WITHIN SECTION 3, TOWNSHIP 5 SOUTH, RANGE 4 WEST, SAN BERNARDINO MERIDIAN, CALIFORNIA, DESCRIBED AS FOLLOWS:

MAIN STREET

THAT PORTION OF LOT "I", MAIN STREET (30.00 FOOT FULL-WIDTH) OF SAID MAP OF GOOD HOPE COUNTRY CLUB HEIGHTS, LYING NORTHERLY OF LOT "D", EUCALYPTUS AVENUE (15.00 FOOT HALF-WIDTH) OF SAID MAP AND SOUTHERLY OF THE SOUTH LINES OF LOT "F" AND LOT "C", CLUB DRIVE (30.00 FOOT FULL-WIDTH) OF SAID MAP.

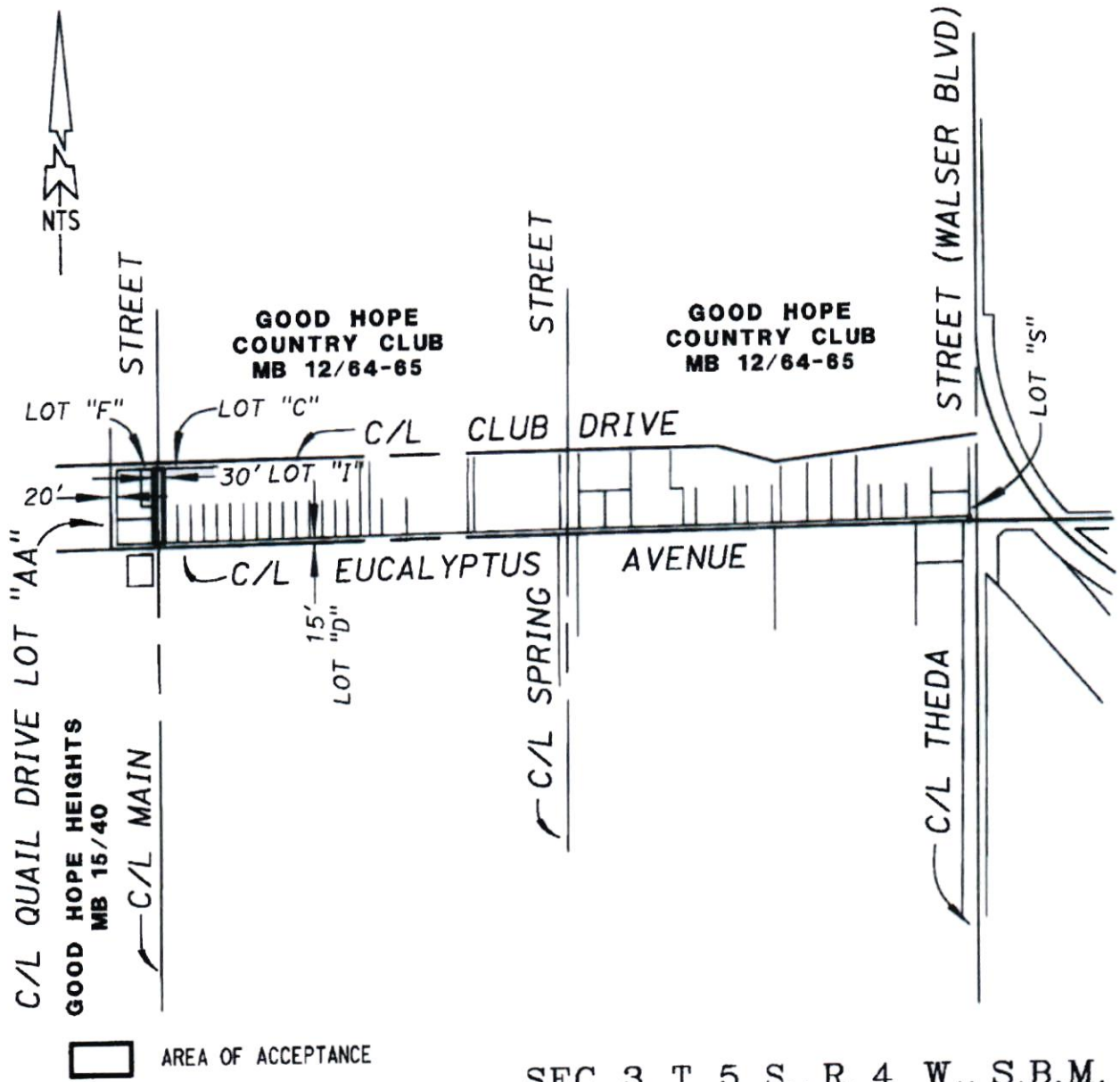
PREPARED UNDER MY SUPERVISION:

Edward D. Hunt
ED HUNT, P.L.S. 7530

11-1-2023
DATED:



EXHIBIT "B"



SEC. 3, T. 5 S., R. 4 W., S.B.M.

ALL DISTANCES SHOWN ARE RECORD UNLESS OTHER WISE NOTED.

PCL No.: EUCALYPTUS AVE

COUNTY OF RIVERSIDE TRANSPORTATION DEPARTMENT,
SURVEY DIVISION

WO No.: ACPT23003

PROJECT: GOOD HOPE WATER SYSTEM IMPROVEMENTS

SCALE: NTS

THIS PLAT IS AN AID IN LOCATING THE PARCEL(S) DESCRIBED IN THE PRECEDING DOCUMENT. ALL PRIMARY CALLS ARE LOCATED IN THE WRITTEN DESCRIPTION.

PREPARED BY: AFINN

DATE: OCTOBER, 2023

APPROVED BY:

Edward D. Hunt

DATE: 11-1-2023

SHEET 1 OF 1



EXHIBIT "C"
LEGAL DESCRIPTION

BEING A PORTION OF ROBINSON STREET, AS SHOWN BY RECORD OF SURVEY ON FILE IN BOOK 31 OF RECORDS OF SURVEY, AT PAGES 34 THROUGH 36, OFFICIAL RECORDS OF THE RECORDER OF RIVERSIDE COUNTY, CALIFORNIA, LYING WITHIN SECTION 10, TOWNSHIP 4 SOUTH, RANGE 4 WEST, SAN BERNARDINO MERIDIAN, CALIFORNIA, DESCRIBED AS FOLLOWS:

ROBINSON STREET

ALL THAT PORTION OF ROBINSON STREET (60.00 FOOT FULL-WIDTH) SHOWN AS A 60.00 FOOT WIDE UNNAMED ROAD EASEMENT ON SAID RECORD OF SURVEY, LYING NORTHERLY OF THE NORTHERLY RIGHT-OF-WAY LINE OF CAJALCO ROAD (80.00 FOOT FULL-WIDTH) AS SHOWN ON SAID RECORD OF SURVEY AND SOUTHERLY OF THE SOUTHERLY RIGHT-OF-WAY LINE OF MARTIN STREET (80.00 FOOT FULL-WIDTH) AS SHOWN ON SAID RECORD OF SURVEY.

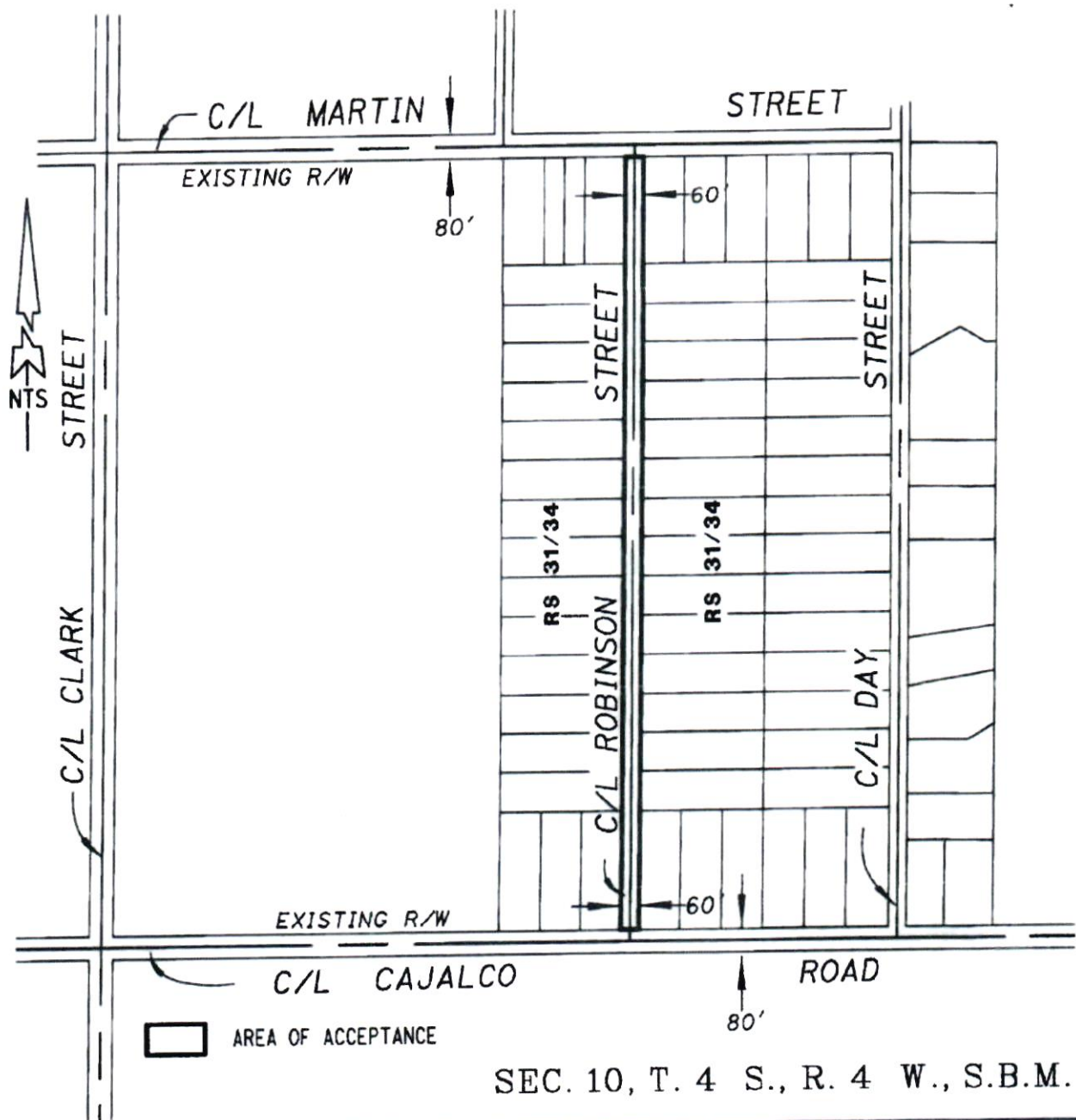
PREPARED UNDER MY SUPERVISION:

Edward D. Hunt
ED HUNT, P.L.S. 7530

10-26-2023
DATED:



EXHIBIT "D"



SEC. 10, T. 4 S., R. 4 W., S.B.M.

ALL DISTANCES SHOWN ARE RECORD UNLESS OTHER WISE NOTED.

PCL No.: ROBINSON ST

WO No.: ACPT23003

SCALE: NTS

PREPARED BY: AFINN

DATE: OCTOBER, 2023

SHEET 1 OF 1

COUNTY OF RIVERSIDE TRANSPORTATION DEPARTMENT,
SURVEY DIVISION

PROJECT: GOOD HOPE WATER SYSTEM IMPROVEMENTS

THIS PLAT IS AN AID IN LOCATING THE PARCEL(S) DESCRIBED IN THE PRECEDING DOCUMENT. ALL PRIMARY CALLS ARE LOCATED IN THE WRITTEN DESCRIPTION.

APPROVED BY: *Edward D. Hunt*

DATE: 10-26-2023





Lead Agency: RIVERSIDE COUNTY TRANSPORTATION DEPT.
ATTN: DAVID L MCMILLAN, RIVERSIDE COUNTY SURVEYOR
Address: 4080 LEMON ST
8TH FLOOR
RIVERSIDE, CA 92501

FILED / POSTED

County of Riverside
Peter Aldana
Assessor-County Clerk-Recorder

E-202301192
11/13/2023 03:07 PM Fee: \$ 50.00
Page 1 of 7

Removed: _____ By: _____ Deputy


Project Title

RESOLUTION NO. 2023-252, ACCEPTING OFFERS OF DEDICATION FOR A PORTION OF MAIN STREET IN THE GOOD HOPE AREA FOR PUBLIC USE AND ACCEPTING AN OFFER OF DEDICATION FOR ROBINSON STREET IN THE MEAD VALLEY AREA FOR PUBLIC USE INTO THE COUNTY MAINTAINED ROAD SYSTEM.

Filing Type

- Environmental Impact Report
- Mitigated/Negative Declaration
- Notice of Exemption
- Other:

Notes

FILING REQUESTED BY AND WHEN FILED
RETURN TO: STOP NO. 1080
RIVERSIDE COUNTY SURVEYOR'S OFFICE
4080 LEMON STREET, 8TH FLOOR
RIVERSIDE, CA 92501

NOTICE OF EXEMPTION

Project Name: Resolution No. 2023-252, Accepting offers of dedication for a portion of Main Street in the Good Hope area for public use and accepting an offer of dedication for Robinson Street in the Mead Valley area for public use into The County Maintained Road System.

Project Number: ACPT23003, SU12

Project Location: See Exhibits "A", "B", "C" & "D"

Description of Project: Accepting offers of dedication for a portion of Main Street in the Good Hope area for public use and accepting an offer of dedication for Robinson Street in the Mead Valley area for public use into The County Maintained Road System.

Name of Public Agency Approving Project: Riverside County Transportation Department, Survey Division, County of Riverside.

Name of Person or Agency Carrying Out Project: David L. McMillan, Riverside County Transportation Department, Survey Division, County of Riverside.

Exempt Status: California Environmental Quality Act (CEQA) Guidelines, Section 15061(b)(3), General Rule "Common Sense" Exemption. Not a "project" as defined under State CEQA Guidelines, Section 15060(c).

Reasons Why Project is Exempt: The acceptance of a street has been determined to not be a "project" as defined under State CEQA Guidelines section 15060(c). However, even if it was determined to be a project under CEQA for analysis purposes, the project is exempt from the provisions of CEQA specifically by the State CEQA Guidelines as identified below. The acceptance of the existing roadway will not result in any specific or general exceptions to the use of the categorical exemption as detailed under State CEQA Guidelines Section 15300.2. The project will not cause any impacts to scenic resources, historic resources, or unique sensitive environments. Further, no unusual circumstances or potential cumulative impacts would occur that may reasonably create an environmental impact. The acceptance of this street will not have an effect on the environment; thus, the County has deemed this does not meet the definition of a "project" under CEQA and no environmental impacts are anticipated to occur.

- Section 15061(b)(3) - General Rule "Common Sense" Exemption. With certainty, there is no possibility that the proposed project may have a significant effect on the environment. The acceptance of a street will not require any construction activities, change the use or intensity of the existing site to create a physical environmental impact, and would not lead to any direct or reasonably foreseeable indirect physical environmental impacts. Therefore, in no way would accepting of a street have the

potential to cause a significant environmental impact and the acceptance is exempt from further CEQA analysis.

- Section 15060(c) – for purposes of analysis under CEQA, accepting a street is not a “project” under CEQA pursuant to Section 15060(c). An action by a public agency is only a “project” subject to CEQA if the action might result in a physical change in the environment. Based upon a review of the whole action undertaken, supported, or authorized by the County, in no way will accepting a street increase the use of the site, result in increased development or construction impacts, or lead to any direct, indirect, or cumulative physical environmental impacts.

Based upon the identified exemptions above, the County of Riverside hereby concludes that no physical environmental impacts are anticipated to occur and the project as proposed is exempt under CEQA. No further environmental analysis is warranted.


Signed:  Date: 11/1/2023
David L. McMillan, Riverside County Surveyor

EXHIBIT "A"
LEGAL DESCRIPTION

BEING A PORTION OF MAIN STREET, AS SHOWN BY MAP OF GOOD HOPE COUNTRY CLUB HEIGHTS, ON FILE IN BOOK 12 OF MAPS, PAGES 64 AND 65, OFFICIAL RECORDS OF THE RECORDER OF RIVERSIDE COUNTY, CALIFORNIA, LYING WITHIN SECTION 3, TOWNSHIP 5 SOUTH, RANGE 4 WEST, SAN BERNARDINO MERIDIAN, CALIFORNIA, DESCRIBED AS FOLLOWS:

MAIN STREET

THAT PORTION OF LOT "I", MAIN STREET (30.00 FOOT FULL-WIDTH) OF SAID MAP OF GOOD HOPE COUNTRY CLUB HEIGHTS, LYING NORTHERLY OF LOT "D", EUCALYPTUS AVENUE (15.00 FOOT HALF-WIDTH) OF SAID MAP AND SOUTHERLY OF THE SOUTH LINES OF LOT "F" AND LOT "C", CLUB DRIVE (30.00 FOOT FULL-WIDTH) OF SAID MAP.

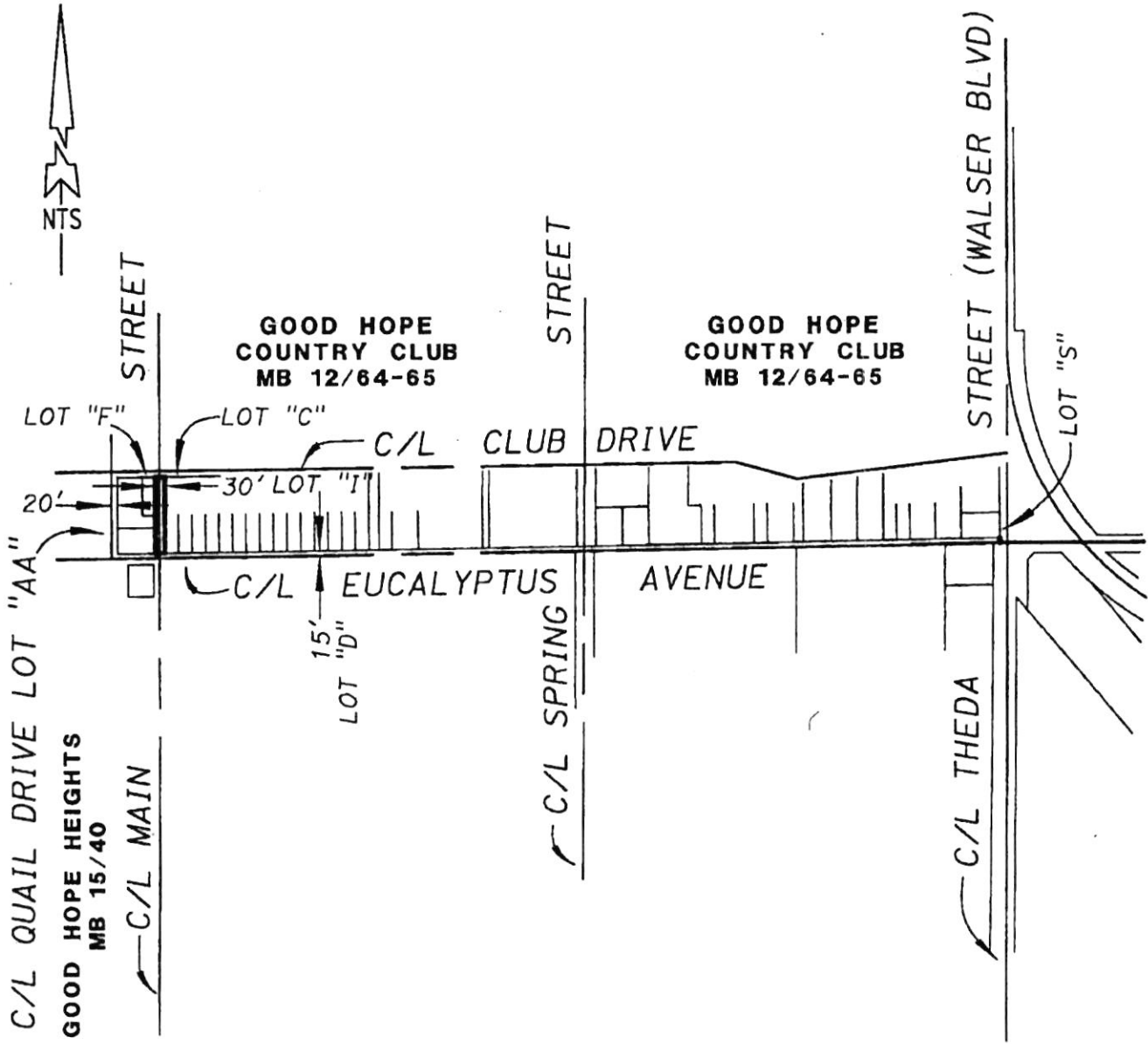
PREPARED UNDER MY SUPERVISION:

Edward D. Hunt
ED HUNT, P.L.S. 7530

11-1-2023
DATED:



EXHIBIT "B"



AREA OF ACCEPTANCE

SEC. 3, T. 5 S., R. 4 W., S.B.M.

ALL DISTANCES SHOWN ARE RECORD UNLESS OTHER WISE NOTED.	
PCL No.: EUCALYPTUS AVE	COUNTY OF RIVERSIDE TRANSPORTATION DEPARTMENT, SURVEY DIVISION
WO No.: ACPT23003	PROJECT: GOOD HOPE WATER SYSTEM IMPROVEMENTS
SCALE: NTS	THIS PLAT IS AN AID IN LOCATING THE PARCEL(S) DESCRIBED IN THE PRECEDING DOCUMENT. ALL PRIMARY CALLS ARE LOCATED IN THE WRITTEN DESCRIPTION.
PREPARED BY: AFINN	
DATE: OCTOBER, 2023	APPROVED BY: <i>Edward D. Hunt</i> DATE: 11-1-2023
SHEET 1 OF 1	



EXHIBIT "C"
LEGAL DESCRIPTION

BEING A PORTION OF ROBINSON STREET, AS SHOWN BY RECORD OF SURVEY ON FILE IN BOOK 31 OF RECORDS OF SURVEY, AT PAGES 34 THROUGH 36, OFFICIAL RECORDS OF THE RECORDER OF RIVERSIDE COUNTY, CALIFORNIA, LYING WITHIN SECTION 10, TOWNSHIP 4 SOUTH, RANGE 4 WEST, SAN BERNARDINO MERIDIAN, CALIFORNIA, DESCRIBED AS FOLLOWS:

ROBINSON STREET

ALL THAT PORTION OF ROBINSON STREET (60.00 FOOT FULL-WIDTH) SHOWN AS A 60.00 FOOT WIDE UNNAMED ROAD EASEMENT ON SAID RECORD OF SURVEY, LYING NORTHERLY OF THE NORTHERLY RIGHT-OF-WAY LINE OF CAJALCO ROAD (80.00 FOOT FULL-WIDTH) AS SHOWN ON SAID RECORD OF SURVEY AND SOUTHERLY OF THE SOUTHERLY RIGHT-OF-WAY LINE OF MARTIN STREET (80.00 FOOT FULL-WIDTH) AS SHOWN ON SAID RECORD OF SURVEY.

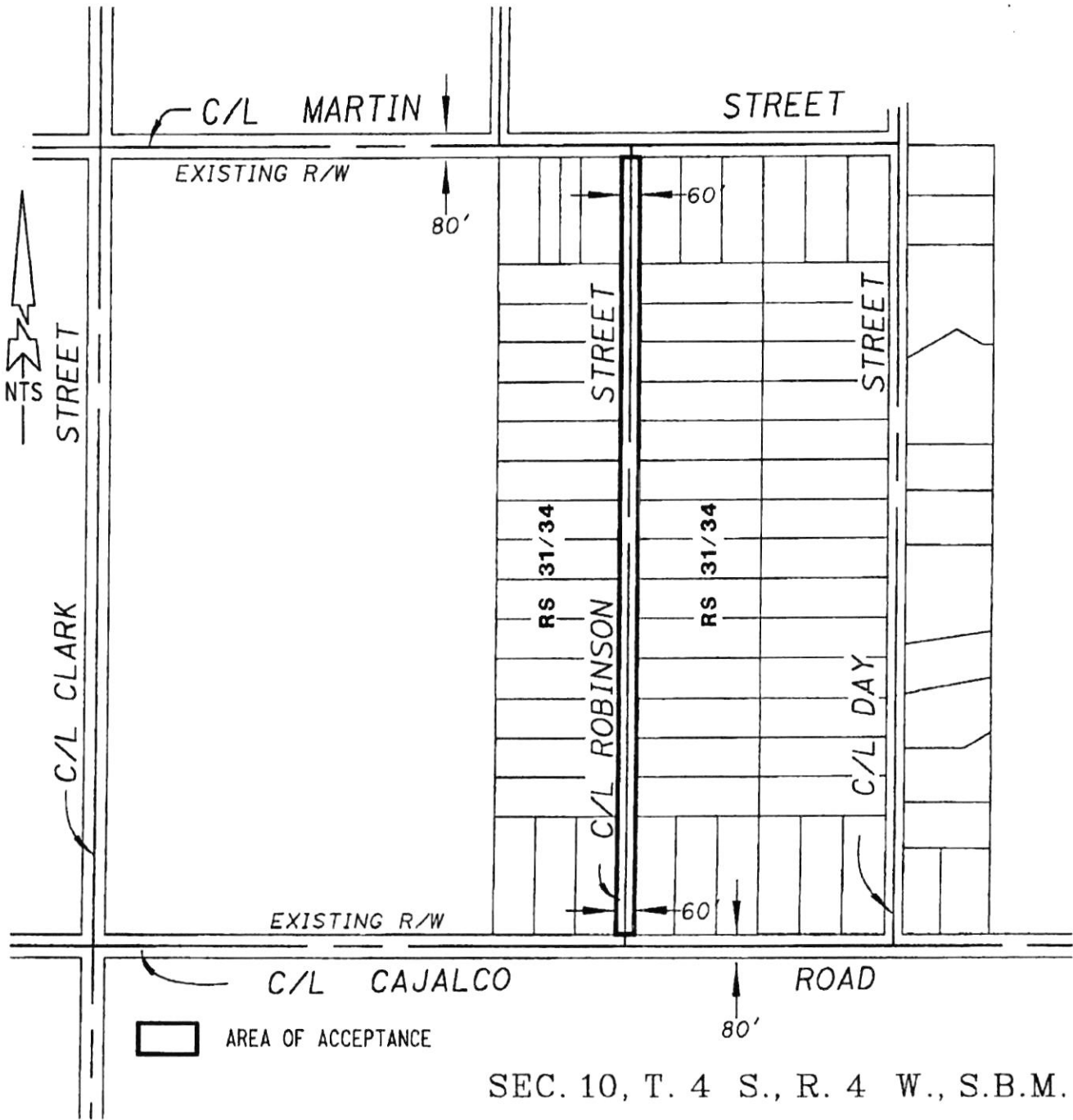
PREPARED UNDER MY SUPERVISION:

Edward D. Hunt
ED HUNT, P.L.S. 7530

10-26-2023
DATED:



EXHIBIT "D"



SEC. 10, T. 4 S., R. 4 W., S.B.M.

ALL DISTANCES SHOWN ARE RECORD UNLESS OTHER WISE NOTED.

PCL No.: ROBINSON ST

WO No.: ACPT23003

SCALE: NTS

PREPARED BY: AFINN

DATE: OCTOBER, 2023

SHEET 1 OF 1

COUNTY OF RIVERSIDE TRANSPORTATION DEPARTMENT,
SURVEY DIVISION

PROJECT: GOOD HOPE WATER SYSTEM IMPROVEMENTS

THIS PLAT IS AN AID IN LOCATING THE PARCEL(S) DESCRIBED IN THE PRECEDING DOCUMENT. ALL PRIMARY CALLS ARE LOCATED IN THE WRITTEN DESCRIPTION.

APPROVED BY: *Edward D. Hunt*

DATE: 10-26-2023



ATTACHMENT "A"
ACCEPTING OFFERS OF DEDICATION FOR A PORTION OF MAIN STREET IN THE GOOD HOPE AREA FOR PUBLIC USE AND ACCEPTING AN OFFER OF DEDICATION FOR ROBINSON STREET IN THE MEAD VALLEY AREA FOR PUBLIC USE AND INTO THE COUNTY MAINTAINED ROAD SYSTEM



 INDICATES AREAS TO BE ACCEPTED

NOTE: TO BE REMOVED PRIOR TO RECORDING

ATTACHMENT "A"

ACCEPTING OFFERS OF DEDICATION FOR A PORTION OF MAIN STREET IN THE GOOD HOPE AREA FOR PUBLIC USE AND ACCEPTING AN OFFER OF DEDICATION FOR ROBINSON STREET IN THE MEAD VALLEY AREA FOR PUBLIC USE AND INTO THE COUNTY MAINTAINED ROAD SYSTEM



 INDICATES AREA TO BE ACCEPTED

NOTE: TO BE REMOVED PRIOR TO RECORDING

MINUTES OF THE BOARD OF SUPERVISORS
COUNTY OF RIVERSIDE, STATE OF CALIFORNIA



3.38
(MT 22983)

On motion of Supervisor Perez, seconded by Supervisor Spiegel and duly carried by unanimous vote, IT WAS ORDERED that the recommendation from Transportation and Land Management Agency/Transportation on the Adoption of Resolution No. 2023-252, Accepting offers of dedication for portions of Eucalyptus Avenue and Main Street in the Good Hope area for public use and accepting an offer of dedication for Robinson Street in the Mead Valley area for public use and into The County Maintained Road System, Not a Project under CEQA per State CEQA Guidelines Section 15060 or Exempt per Section 15061(b)(3) District 1, is continued to Tuesday, November 7, 2023, at 9:30 a.m. or as soon as possible thereafter.

Roll Call:

Ayes: Jeffries, Spiegel, Washington, Perez and Gutierrez
Nays: None
Absent: None

I hereby certify that the foregoing is a full true, and correct copy of an order made and entered on October 17, 2023, of Supervisors Minutes.

(seal)

WITNESS my hand and the seal of the Board of Supervisors
Dated: October 17, 2023
Kimberly A. Rector, Clerk of the Board of Supervisors, in
and for the County of Riverside, State of California.

By: *Kimberly A. Rector* Deputy

AGENDA NO.
3.38

xc: Trans., COB