

SUBMITTAL TO THE BOARD OF SUPERVISORS  
COUNTY OF RIVERSIDE, STATE OF CALIFORNIA



ITEM: 3.51  
(ID # 23347)

MEETING DATE:  
Tuesday, November 28, 2023

FROM : TLMA-TRANSPORTATION:

SUBJECT: TRANSPORTATION AND LAND MANAGEMENT AGENCY/TRANSPORTATION:  
Approval of the FY 2023/2024 Annual Edition, Transportation Improvement Program with  
Additional Related Actions. All Districts. [\$0]

RECOMMENDED MOTION: That the Board of Supervisors:

1. Approve and adopt the FY 2023/2024 Annual Edition, Transportation Improvement Program (TIP);
2. Authorize the use of Western Riverside County Development Impact Fee (DIF) Traffic Signal funds (Fund No. 30503) in the amount of \$4,446,000 and Eastern Riverside County DIF Traffic Signal funds (Fund No. 30502) in the amount of \$1,706,000 for construction of traffic signals as listed on Attachment "A";
3. Direct the Executive Office to transfer DIF funds to the Transportation Fund No. 31692 (Western DIF Signal funds) and Fund No. 31691 (Eastern DIF Signal Funds) pursuant to submitted billings for traffic signal projects; and
4. Authorize the Director of Transportation to take all necessary administrative actions to implement the TIP.

ACTION:Policy

  
Mark Lancaster, Director of Transportation 11/13/2023


---

MINUTES OF THE BOARD OF SUPERVISORS

On motion of Supervisor Washington, seconded by Supervisor Spiegel and duly carried by unanimous vote, IT WAS ORDERED that the above matter is approved as recommended.

Ayes: Jeffries, Spiegel, Washington and Perez and Gutierrez  
Nays: None  
Absent: None  
Date: November 28, 2023  
xc: Trans., E.O.

Kimberly A. Rector  
Clerk of the Board

By:   
Deputy

**SUBMITTAL TO THE BOARD OF SUPERVISORS COUNTY OF RIVERSIDE,  
STATE OF CALIFORNIA**

<b>FINANCIAL DATA</b>	<b>Current Fiscal Year:</b>	<b>Next Fiscal Year:</b>	<b>Total Cost:</b>	<b>Ongoing Cost</b>
<b>COST</b>	\$ 0	\$ 0	\$ 0	\$ 0
<b>NET COUNTY COST</b>	\$ 0	\$ 0	\$ 0	\$ 0
<b>SOURCE OF FUNDS:</b> Varies by project. There are no General Funds used in this program.			<b>Budget Adjustment:</b> No	
			<b>For Fiscal Year:</b> 23/24	

**C.E.O. RECOMMENDATION:** Approve

**BACKGROUND:**

**Summary**

The Transportation Improvement Program (TIP) is the County of Riverside's (County's) funding plan for Transportation Capital projects. The Transportation Department (Department) has approximately \$631 million in active projects either under construction or soon to be, including several large bridges and interchanges.

The passing of Senate Bill 1 (SB-1) by the state legislature in April 2017 included the creation of the Road Maintenance and Rehabilitation Program and the Road Maintenance and Rehabilitation Account (RMRA) which has provided a much-needed long term, reliable and stable cash funding source aimed primarily at maintaining our existing paved roads. The County received \$40 million in FY 22/23 and is projected to receive \$44 million in FY 23/24. The SB-1/RMRA funds are restricted to pavement rehabilitation and maintenance.

Securing funds for projects to increase traffic capacity continues to be difficult. The very limited availability of Federal funds for road capacity expansion continues to stretch our ability to timely deliver needed projects. We will continue to work closely with our partners at the Riverside County Transportation Commission (RCTC), Coachella Valley Association of Governments (CVAG), Western Riverside Council of Governments (WRCOG), the State of California Department of Transportation (Caltrans) and our cities to assess priorities and shift limited funding to optimize project delivery. The County serves as the lead agency on several projects within cities, on a contract basis. Thirty-nine percent of the dollars in this TIP are associated with projects in other jurisdictions that are being funded by those jurisdictions and/or through regional, State, or Federal programs.

The Transportation Department presently sees two significant issues impacting delivery of larger projects. The State's federally funded bridge program is substantially underfunded and is not able to meet the cash flow needs of bridge projects currently in progress. The largest impacts are to bridge projects within cities for which the County is in the role as lead agency. Projects of concern are the Mission Boulevard Bridge and the Market Street Bridge.

Also, the Infrastructure Investment and Jobs Act (IIJA) signed into law by the President on November 15, 2021 provides limited stability given that federally funded projects take years to deliver and significant changes to established funding programs have new administrative

**SUBMITTAL TO THE BOARD OF SUPERVISORS COUNTY OF RIVERSIDE,  
STATE OF CALIFORNIA**

guidelines and policies for implementation. The \$350 billion investment in highway programs the bill will provide through September 2026 comes with the creation of more than a dozen new highway programs with new regulations to navigate. The competition for these funds is expected to be fierce. The Department will continue to work closely with its regional partners at RCTC, CVAG, WRCOG, and our cities to assess priorities and shift funding.

**Transportation Improvement Program Summary**

This program includes projects funded by General Highway funds, Special Districts, State and Federal funds, special programs, and other agencies. No County General Funds are included in this program. The TIP is a multi-fund source document, with periodic amendments as needed throughout the year, which the Department uses to more efficiently manage its numerous projects and financial resources.

The TIP total is now at \$908 million. This amount does not include the needs for an additional \$655 million required for all unincorporated area listed projects to be fully funded.

In order to be eligible for the upcoming fiscal year's SB-1/RMRA allocation, legislation requires counties to submit a Board of Supervisors approved list of projects planned to be funded with the SB-1/RMRA funds to the California Transportation Commission (CTC), by July 1<sup>st</sup> annually. The list of projects to be funded with FY 23/24 SB-1 funds were approved by resolution 2023-094 under agenda item 3.51 on May 23, 2023. The approved list was submitted to the CTC on June 08, 2023 and the projects are included within the TIP document.

The County is required to submit a five-year Measure "A" Local Streets and Roads Program to RCTC each June in conformance with the Measure "A" Expenditure Plan. This edition of the TIP is consistent with the previously submitted FY 23/24 Measure "A" Program. The County allocation shares of Measure "A" funds for FY 23/24 are forecasted at \$12 million.

On March 11, 2021, President Biden signed the American Rescue Plan Act (ARPA) of 2021 (H.R. 1319) in to law. The \$1.9 trillion package is intended to combat the COVID-19 pandemic, including the public health and economic impacts. Riverside County's share of the American Rescue Plan funding is \$479,874,599. The funds must be obligated by December 31, 2024, and expended by December 31, 2026. The department has been allocated \$23.7 million in ARPA funding to finance several TIP projects including the Temescal Canyon Road widening, Clark Street sidewalk, and Carver Tract sidewalks.

**Impact of State Budget on County Transportation Budget**

The receipts of traditional State Gas Tax funds dedicated to operations and maintenance has been on an upward trend, increasing gradually to roughly \$40 million annually over the last 5 years as result of the recent SB-1 legislation. This has helped to offset inflation and traffic growth.

Two large projects funded in part by State funds dedicated by the SB-132 legislation of 2017 are proceeding. Those projects are the Hamner Avenue Bridge over the Santa Ana River (under

**SUBMITTAL TO THE BOARD OF SUPERVISORS COUNTY OF RIVERSIDE,  
STATE OF CALIFORNIA**

construction) and the Jurupa Road Grade Separation (under construction). Riverside County is serving as the implementing agency for these projects located in the cities of Norco and Jurupa Valley. The SB-132 funds total \$115 million and the total budget for these projects is \$205 million. No County funds are being used for these projects that are being delivered for cities on a contract basis.

**Utility Underground Projects**

The County's Underground Utility Conversion Program (Rule 20A), which is funded from California Public Utility Commission (CPUC) funds, is allocated to cities and counties in accordance with a formula developed by the CPUC. Rule 20A funds are collected by the Edison Company from its rate payers and kept in trust by the Edison Company, with oversight and auditing provided by the CPUC. Allocations to the County have been reduced significantly over the past few years. Additionally, current cost estimates for the approved Rule 20A undergrounding districts are much higher than originally estimated. The Department does not intend to propose new undergrounding district projects for a number of years until the current projects are completed and the County's Rule 20A fund balance grows.

**Traffic Signal DIF Funds**

The list of traffic signal projects on Attachment "A" includes both new and active projects proposed to be funded with DIF funds, specifically the Western Riverside County Traffic Signal funds and Eastern Riverside County Traffic Signal funds. Funds will be transferred from the Executive Office to the Department as costs are incurred. In addition to these projects, the Department and developers are working on other traffic signal projects in each supervisorial district.

**Pavement Condition**

Funding for pavement rehabilitation in FY 23/24 and 24/25 is greater than prior years due to the increase in gas tax revenue. This increase has improved the pavement condition overall throughout the County and the steady revenue source will provide funds for more costly pavement resurfacing and pavement reconstruction projects, which would otherwise have been shelved.

**Impact on Residents and Businesses**

The Transportation Department is responsible for planning, designing, funding, building, operating and maintaining nearly 2,300 centerline miles of County-maintained roadways and 116 bridges within the unincorporated areas. The projects, as identified in the TIP, will improve safety, maintain existing roads and bridges, and enhance roadway capacity needed to accommodate growth.

**SUPPLEMENTAL:**

**Additional Fiscal Information**

Budget authority is given by the Board of Supervisors. Funding varies by project. No general funds will be used.

SUBMITTAL TO THE BOARD OF SUPERVISORS COUNTY OF RIVERSIDE,  
STATE OF CALIFORNIA

**Contract History and Price Reasonableness**

N/A

**ATTACHMENTS:**

Attachment A DIF Traffic Signal Projects

Transportation Improvement Program FY 2023/24 Annual Report



Jason Farin, Principal Management Analyst 11/21/2023

**Attachment A**

**FY 23-24 Signal Projects Funded/Proposed to be funded by DIF SMF Component**

PROJECT NUMER	PROJECT LOCATIONS	SUPV. DIST.	ESTIMATED TOTAL COST	% COVERED BY DIF	TOTAL DIF COST	FY 23-24 Form 11 DIF \$ Commitment	FY 23-24 From DIF \$ Available Balance	FFY DIF \$ Collection
---------------	-------------------	-------------	----------------------	------------------	----------------	------------------------------------	--	-----------------------

**Western County DIF Traffic Signal Projects**

B90952	1 Antelope Rd and Ellis Ave	5	\$ 235,000	100%	\$ 235,000	\$ 235,000	\$ -	\$ 235,000	
B90949	2 Auld Rd & Leon Rd	3	\$ 235,000	100%	\$ 235,000	\$ 235,000	\$ -	\$ 235,000	
C90058	3 Harvill Ave & Placentia Ave	1	\$ 309,000	89%	\$ 275,000	\$ 275,000	\$ 234,450	\$ 40,550	
D20045	4 San Timoteo Cyn Rd & Redlands Blvd	5	\$ 1,112,000	11%	\$ 110,000	\$ 110,000	\$ 43,796	\$ 66,204	
D30077	5 Horsethief Canyon Rd & De Palma Rd	2	\$ 235,000	100%	\$ 235,000	\$ 235,000	\$ -	\$ 235,000	
D20054	6 Leon Rd & Thompson Rd	3	\$ 176,000	100%	\$ 176,000	\$ 176,000	\$ 176,000	\$ -	
C80068	7 Menifee Rd and San Jacinto Ave	5	\$ 763,000	100%	\$ 763,000	\$ 763,000	\$ 150,085	\$ 612,915	
D30078	8 Mountain Rd & De Palma Rd	2	\$ 235,000	100%	\$ 235,000	\$ 235,000	\$ -	\$ 235,000	
D30081	9 Pourroy Rd & Rosales Ave	3	\$ 350,000	100%	\$ 350,000	\$ 350,000	\$ 186,000	\$ 164,000	
D10076	10 Ramona Expressway & Bridge St	5	\$ 1,154,000	100%	\$ 1,154,000	\$ 1,154,000	\$ 387,000	\$ 767,000	
D20117	11 Stetson Ave & Yale St	3	\$ 435,000	100%	\$ 435,000	\$ 435,000	\$ 200,000	\$ 235,000	
D20053	12 Thompson Rd & Winchester Rd (SH-79)	3	\$ 176,000	100%	\$ 176,000	\$ 176,000	\$ 176,000	\$ -	
C60061	13 Traffic Signal Coordination	1,2,3,5	\$ 67,000	100%	\$ 67,000	\$ 67,000	\$ 67,000	\$ -	
						<b>\$ 4,446,000</b>	<b>\$ 4,446,000</b>	<b>\$ 1,620,331</b>	<b>\$ 2,825,669</b>

**Eastern County DIF Traffic Signal Projects**

D30082	14 Palm Dr & 20th Ave	4	\$ 395,000	100%	\$ 395,000	\$ 395,000	\$ 395,000	\$ -	
D30087	15 Pierson Blvd & SH-62	4	\$ 500,000	100%	\$ 500,000	\$ 500,000	\$ 500,000	\$ -	
D30086	16 Thousand Palms Area TS Interconnect	4	\$ 750,000	100%	\$ 750,000	\$ 750,000	\$ 750,000	\$ -	
C60054	17 Traffic Signal Coordination	4,5	\$ 61,000	100%	\$ 61,000	\$ 61,000	\$ 61,000	\$ -	
						<b>\$ 1,706,000</b>	<b>\$ 1,706,000</b>	<b>\$ 1,706,000</b>	<b>\$ -</b>



# COUNTY OF RIVERSIDE TRANSPORTATION DEPARTMENT



## TRANSPORTATION IMPROVEMENT PROGRAM

# ANNUAL REPORT 2023/2024

---

SUPERVISORIAL DISTRICTS EDITON





# TRANSPORTATION IMPROVEMENT PROGRAM

## FY 2023 / 2024 ANNUAL REPORT

RIVERSIDE COUNTY TRANSPORTATION DEPARTMENT

### TABLE OF CONTENTS

#### Preface

Introduction	i
Programmed Funds by Project Type	iii
Programmed Funds by Source Type	iii
Resurfacing and Seal Coat Miles	iv
Programmed Funds by Source and Supervisorial District	v
General Highway Revenue Allocation Rules	viii
Revenue History	ix
Supervisorial District Boundaries	x
Maintenance District Boundaries	xi

#### Proposed Projects

Legend	xiii
Supervisorial District 1	1 - 1
Supervisorial District 2	2 - 1
Supervisorial District 3	3 - 1
Supervisorial District 4	4 - 1
Supervisorial District 5	5 - 1

#### Appendices

Appendix B - Lead Agency List	B - 1
Underground Utility (Rule 20-A) Program	C - 1
Culvert Rehab Program	D - 1

#### Index

This page intentionally left blank.





## INTRODUCTION

The Riverside County Transportation Department is responsible for planning, designing, funding, building, operating and maintaining roads, bridges, and transportation facilities within the unincorporated territory. The County covers an area of approximately 7,300 square miles, which is larger than 3 states and about the size of New Jersey. The County-Maintained Road System is nearly 2,300 miles. The Transportation Department is also responsible for the maintenance of 116 bridges in the unincorporated area and 565 traffic signals (184 within the unincorporated area and 381 within contracted cities). There are 9 Transportation maintenance yards located throughout the County. This puts into context the diverse challenges the Transportation Department faces in providing service to nearly 2.5 million residents (and growing) in Riverside County. We focus on the priorities of improving safety, maintaining existing roads and bridges, and enhancing roadway capacity to keep up with our population growth.

The Transportation Department receives revenue from a variety of funds. At present, the Department has approximately 100 active fund sources. The capital expenditure of these funds is defined and programmed in this document named the "Transportation Improvement Program" or "TIP," which provides a multi-year projection of revenues and expenditures for the Department. It is updated and approved by the County Board of Supervisors annually, with periodic amendments throughout the year. The Department uses the TIP to help manage its numerous projects and financial resources.

The multi-year budget outlined by the TIP includes \$908 million in total improvements, with \$312 million scheduled for fiscal year 2023/2024 and \$263 million for fiscal year 2024/2025. This represents the capital budget for the Transportation Department. The operating budget numbers are not included in this document. This program includes projects funded by General Highway Funds, Special Districts, State and Federal Funds, special programs and other agencies. No County General Funds are included.

The Department has approximately \$631 million in projects either under or close to construction, including several large bridge and interchange projects as well as State Highway projects within cities where the County is the lead agency. The Department has taken advantage of Federal and State Funds to boost project deliveries.

The State's SB-1 transportation funding program is expected to provide \$91 million over two fiscal years, 23/24 and 24/25, that will be used for road maintenance and rehabilitation. Projects proposed for delivery with SB-1 funds are contained within this document. Additionally, the SB-1 legislation continues the Gas Tax/HUTA revenues which are forecast to provide \$13 million over two fiscal years, 23/24 and 24/25.

The current Federal Transportation Bill brings limited stability given that federally funded projects take years to deliver and significant changes to established funding programs have new administrative guidelines and policies for implementation. The Infrastructure Investment and Jobs Act of 2021 (IIJA) signed into law by the President on November 15, 2021 invests \$350 billion in highway programs through September 2026 and includes the largest dedicated bridge investment since the construction of the Interstate Highway System. Several new funding programs such as the Safe Streets and Roads for All and the Bridge Investment Program were created with the passage of this bill. The Department will continue to compete for all funding available, and work closely with our regional partners at RCTC, CVAG, WRCOG, and our cities to assess priorities and shift funding.

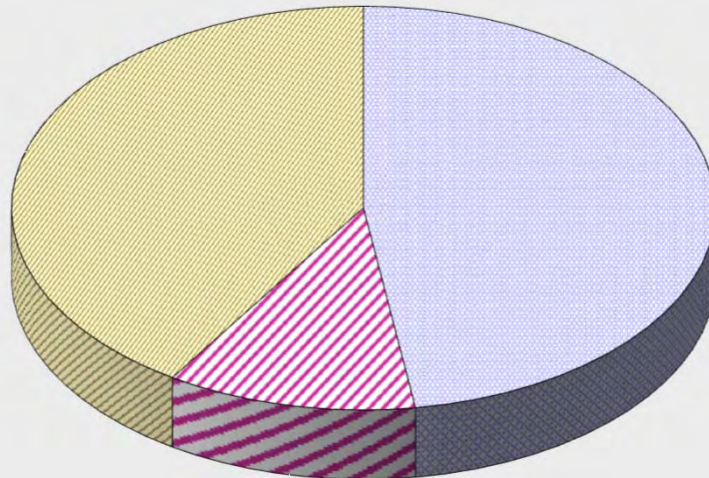
The accompanying graphs, charts and tables provide a detailed look at the proposed projects, programmed funds, revenue allocations, and various components that make up the Transportation Improvement Program. An electronic copy of this year's TIP document, as well as previous years' TIP documents, can be found on the Transportation Department website at:

<https://trans.rctlma.org/projects/transportation-improvement-program>

This page intentionally left blank.

**FY 2024 FUNDING BREAKDOWN BY PROJECT TYPE**  
 RIVERSIDE COUNTY TRANSPORTATION DEPARTMENT

**NEW FACILITIES & CAPACITY EXPANSION (\$127M)**  
 41%



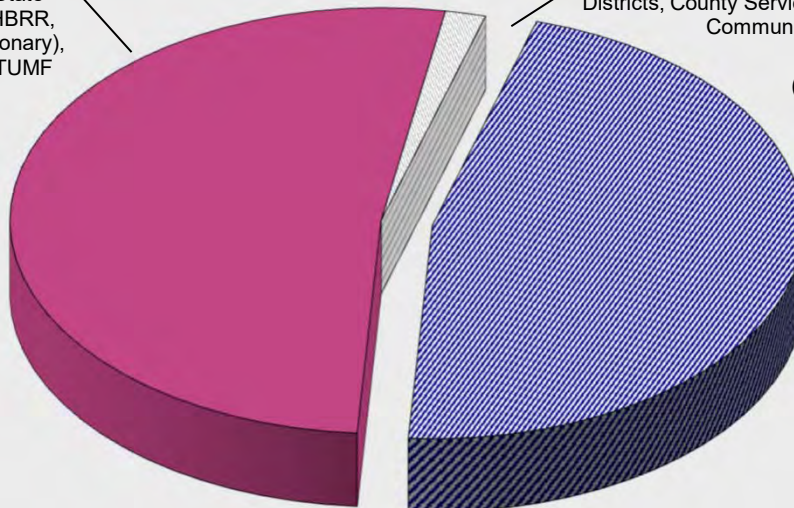
**MAINTENANCE / REHAB (\$149M)** 48%

**NEW & REPLACEMENT BRIDGES (\$36M)** 11%

**\$ 312 Million Total**

**PROGRAMMED FUNDS BY SOURCE TYPE**  
 RIVERSIDE COUNTY TRANSPORTATION DEPARTMENT

**SPECIAL PROGRAMS AND OTHER**  
 Developer Fees, Cities, State (ATP), Federal (CMAQ, HBRR, CDBG, HSIP, STP Discretionary), CVAG TUMF & Western TUMF  
**\$470M**  
 ( 51.7% )

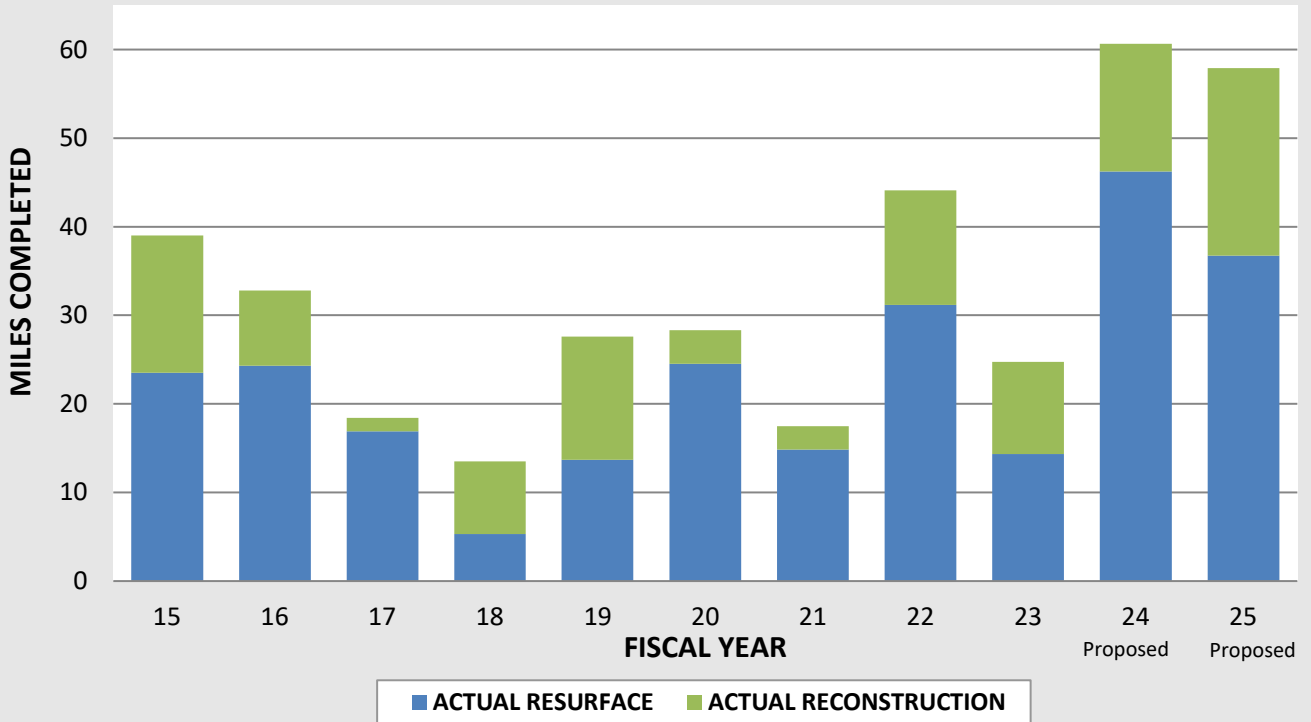


**SPECIAL DISTRICTS**  
 Signal Mitigation Districts, Road & Bridge Benefit Districts, County Service Areas, Assessment Districts, Community Facility Districts  
**\$16M**  
 ( 1.8% )

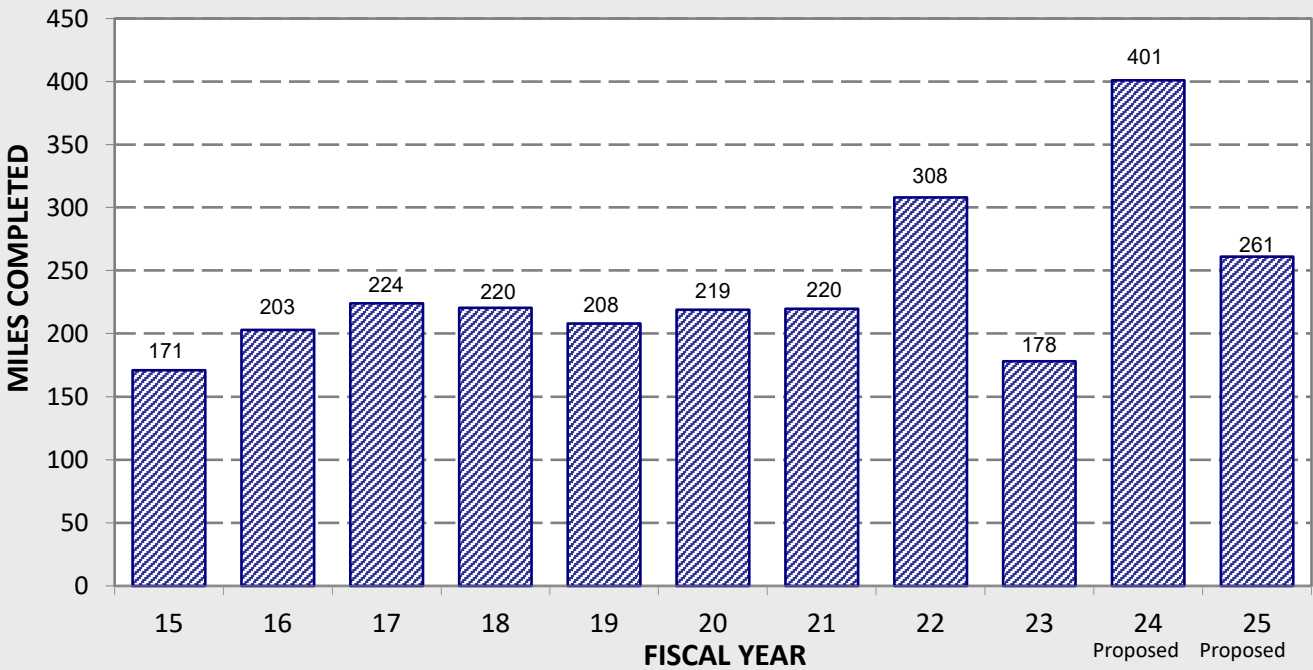
**GENERAL HIGHWAY FUNDS**  
 Measure A, "Formula" Federal Aid, Gas Tax, LTF, Dist IV Funds  
**\$422M**  
 ( 46.5% )

**\$ 908 Million Total**

### ROAD RESURFACE/RECONSTRUCTION HISTORY



### SEAL COAT HISTORY



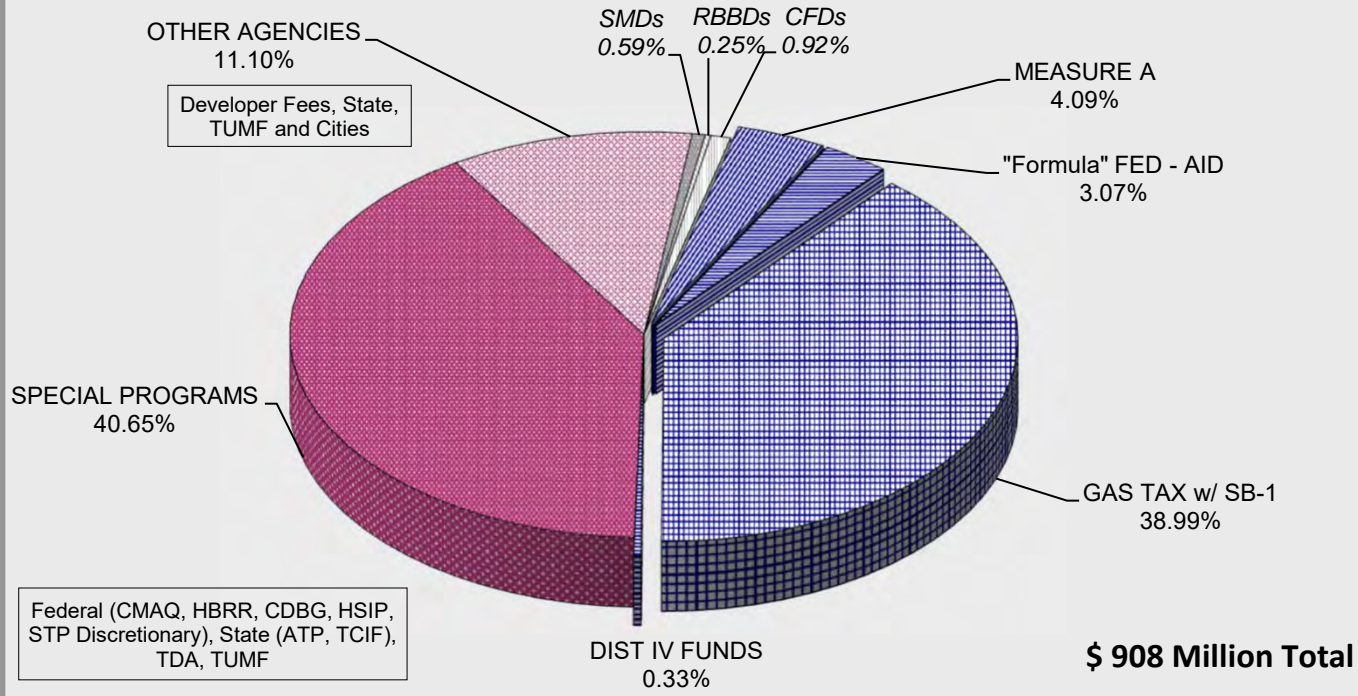
See annual Pavement Management Reports for Road System condition information at <http://rctlma.org/trans/pavementreport>.



### PROGRAMMED FUNDS BY SPECIFIC REVENUE SOURCE

RIVERSIDE COUNTY TRANSPORTATION DEPARTMENT

Graph of page vii ALL DISTRICTS SUB-TOTALS



## PROGRAMMED FUNDS BY SOURCE, DISTRICT AND YEAR

(Cost X \$1,000)

	FY 23/24	FY 24/25	FFY	TOTAL
<b>District 1</b>				
TOTALS-ROAD AND BRIDGE BENEFIT DISTRICT(S)				0
TOTALS-COMMUNITY FACILITIES DISTRICT(S)				0
TOTALS-COUNTY SERVICE AREA(S)				0
TOTALS-SIGNAL MITIGATION DISTRICT(S)	253	20		273
TOTALS-DISTRICT 4 FUNDS				0
TOTALS-STP (FEDERAL)				0
TOTALS-GAS TAX (PROP. 111, HUTA & SB-1)	11,567	13,257	19,871	44,695
TOTALS-MEASURE A	1,676	1,564		3,240
TOTALS-SPECIAL PROGRAMS	18,837	20,021	6,683	45,541
TOTALS-CONTRIBUTIONS FROM OTHER AGENCIES	1,457	2,919	538	4,914
SUB-TOTALS OF PROGRAMMED FUNDS	33,790	37,781	27,092	98,663
UNFUNDED COUNTY PROJECT NEEDS	0	1,956	422,012	423,968
<b>TOTALS</b>	<b>33,790</b>	<b>39,737</b>	<b>449,104</b>	<b>522,631</b>
<b>District 2</b>				
TOTALS-ROAD AND BRIDGE BENEFIT DISTRICT(S)				0
TOTALS-COMMUNITY FACILITIES DISTRICT(S)				0
TOTALS-COUNTY SERVICE AREA(S)				0
TOTALS-SIGNAL MITIGATION DISTRICT(S)	470			470
TOTALS-DISTRICT 4 FUNDS	338			338
TOTALS-STP (FEDERAL)	1640			1,640
TOTALS-GAS TAX (PROP. 111, HUTA & SB-1)	24,211	11,925	22,829	58,965
TOTALS-MEASURE A	8,065	1,141		9,206
TOTALS-SPECIAL PROGRAMS	93,971	48,020	56,540	198,531 *
TOTALS-CONTRIBUTIONS FROM OTHER AGENCIES	9,934	6,101	1,024	17,059
SUB-TOTALS OF PROGRAMMED FUNDS	138,629	67,187	80,393	286,209
UNFUNDED COUNTY PROJECT NEEDS	252	1,842	29,646	31,740
<b>TOTALS</b>	<b>138,881</b>	<b>69,029</b>	<b>110,039</b>	<b>317,949</b>
<b>District 3</b>				
TOTALS-ROAD AND BRIDGE BENEFIT DISTRICT(S)	1345	45	921	2,311
TOTALS-COMMUNITY FACILITIES DISTRICT(S)	8,352			8,352
TOTALS-COUNTY SERVICE AREA(S)	5			5
TOTALS-SIGNAL MITIGATION DISTRICT(S)	962	310		1,272
TOTALS-DISTRICT 4 FUNDS				0
TOTALS-STP (FEDERAL)				0
TOTALS-GAS TAX (PROP. 111, HUTA & SB-1)	19,660	13,699	52,711	86,070
TOTALS-MEASURE A	3,301	10,263	69	13,633
TOTALS-SPECIAL PROGRAMS	4,455	7,132	7,827	19,414
TOTALS-CONTRIBUTIONS FROM OTHER AGENCIES	1,376	2,228	361	2,837
SUB-TOTALS OF PROGRAMMED FUNDS	39,456	33,677	61,889	133,894
UNFUNDED COUNTY PROJECT NEEDS	0	0	58,864	58,864
<b>TOTALS</b>	<b>39,456</b>	<b>33,677</b>	<b>120,753</b>	<b>192,758</b>

\* Programmed Funds amounts include work within cities.

## PROGRAMMED FUNDS BY SOURCE, DISTRICT AND YEAR

(Cost X \$1,000)

	FY 23/24	FY 24/25	FFY	TOTAL
<b>District 4</b>				
TOTALS-ROAD AND BRIDGE BENEFIT DISTRICT(S)				0
TOTALS-COMMUNITY FACILITIES DISTRICT(S)				0
TOTALS-COUNTY SERVICE AREA(S)				0
TOTALS-SIGNAL MITIGATION DISTRICT(S)	1361	315	15	1,691
TOTALS-DISTRICT 4 FUNDS	2669			2,669
TOTALS-STP (FEDERAL)			26,232	26,232
TOTALS-GAS TAX (PROP. 111, HUTA & SB-1)	34,613	42,647	26,900	104,160
TOTALS-MEASURE A	4,035	2,909	1,073	8,017
TOTALS-SPECIAL PROGRAMS	5,795	12,107	43,083	60,985
TOTALS-CONTRIBUTIONS FROM OTHER AGENCIES	16,231	32,958	21,553	70,742
SUB-TOTALS OF PROGRAMMED FUNDS	64,704	90,936	118,856	274,496 *
UNFUNDED COUNTY PROJECT NEEDS	1,580	3,747	27,781	33,108
<b>TOTALS</b>	<b>66,284</b>	<b>94,683</b>	<b>146,637</b>	<b>307,604</b>
<b>District 5</b>				
TOTALS-ROAD AND BRIDGE BENEFIT DISTRICT(S)				0
TOTALS-COMMUNITY FACILITIES DISTRICT(S)				0
TOTALS-COUNTY SERVICE AREA(S)				0
TOTALS-SIGNAL MITIGATION DISTRICT(S)	1,360	295		1,655
TOTALS-DISTRICT 4 FUNDS				0
TOTALS-STP (FEDERAL)				0
TOTALS-GAS TAX (PROP. 111, HUTA & SB-1)	18,624	13,483	27,845	59,952
TOTALS-MEASURE A	1,077	1,973		3,050
TOTALS-SPECIAL PROGRAMS	11,882	17,005	15,549	44,436
TOTALS-CONTRIBUTIONS FROM OTHER AGENCIES	2,724	236	1,072	4,032
SUB-TOTALS OF PROGRAMMED FUNDS	35,667	32,992	44,466	113,125 *
UNFUNDED COUNTY PROJECT NEEDS	1,575	2,674	102,809	107,058
<b>TOTALS</b>	<b>37,242</b>	<b>35,666</b>	<b>147,275</b>	<b>220,183</b>
<b>ALL DISTRICTS</b>				
TOTALS-ROAD AND BRIDGE BENEFIT DISTRICT(S)	1,345	45	921	2,311
TOTALS-COMMUNITY FACILITIES DISTRICT(S)	8,352	0	0	8,352
TOTALS-COUNTY SERVICE AREA(S)	5	0	0	5
TOTALS-SIGNAL MITIGATION DISTRICT(S)	4,406	940	15	5,361
TOTALS-DISTRICT 4 FUNDS	3,007	0	0	3,007
TOTALS-STP (FEDERAL)	1,640	0	26,232	27,872
TOTALS-GAS TAX (PROP. 111, HUTA & SB-1)	108,675	95,011	150,156	353,842
TOTALS-MEASURE A	18,154	17,850	1,142	37,146
TOTALS-SPECIAL PROGRAMS	134,940	104,285	129,682	368,907
TOTALS-CONTRIBUTIONS FROM OTHER AGENCIES	31,722	44,442	24,548	100,712
SUB-TOTALS OF PROGRAMMED FUNDS	312,246	262,573	332,696	907,515 *
UNFUNDED COUNTY PROJECT NEEDS	3,407	10,219	641,112	654,737
<b>TOTALS</b>	<b>315,653</b>	<b>272,792</b>	<b>973,808</b>	<b>1,562,252</b>
TOTALS-SPECIAL DISTRICTS	14,108	985	936	16,029
TOTALS-SPECIAL PROGRAMS & OTHER AGENCIES	166,662	148,727	154,230	469,619
TOTALS-GENERAL HIGHWAY FUNDS	131,476	112,861	177,530	421,867
SUB-TOTALS OF PROGRAMMED FUNDS	312,246	262,573	332,696	907,515 *
UNFUNDED COUNTY PROJECT NEEDS	3,407	10,219	641,112	654,737
<b>TOTALS</b>	<b>315,653</b>	<b>272,792</b>	<b>973,808</b>	<b>1,562,252</b>

## FUNDING ALLOCATION "GROUND RULES"

GUIDELINES FOR ALLOCATING GENERAL HIGHWAY FUNDS  
FOR SUPERVISORIAL DISTRICTS

### GAS TAX & SB-1

- County Wide:
  - 2/3 Maintained Lane Miles
  - 1/3 Road Condition

### LOCAL TRANSPORTATION FUNDS

- Return to Sub-Region of the County

### MEASURE A

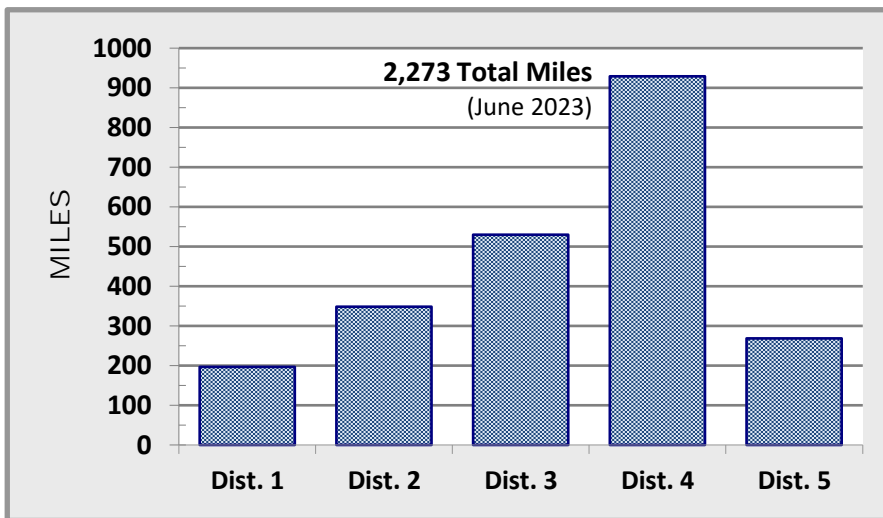
- Return to Sub-Region of the County (Western, Coachella Valley and Palo Verde)
- In Western & Coachella Valley Regions:
  - 2/3 Maintained Lane Miles
  - 1/3 Road Condition

### FEDERAL STP "FORMULA" FUNDS

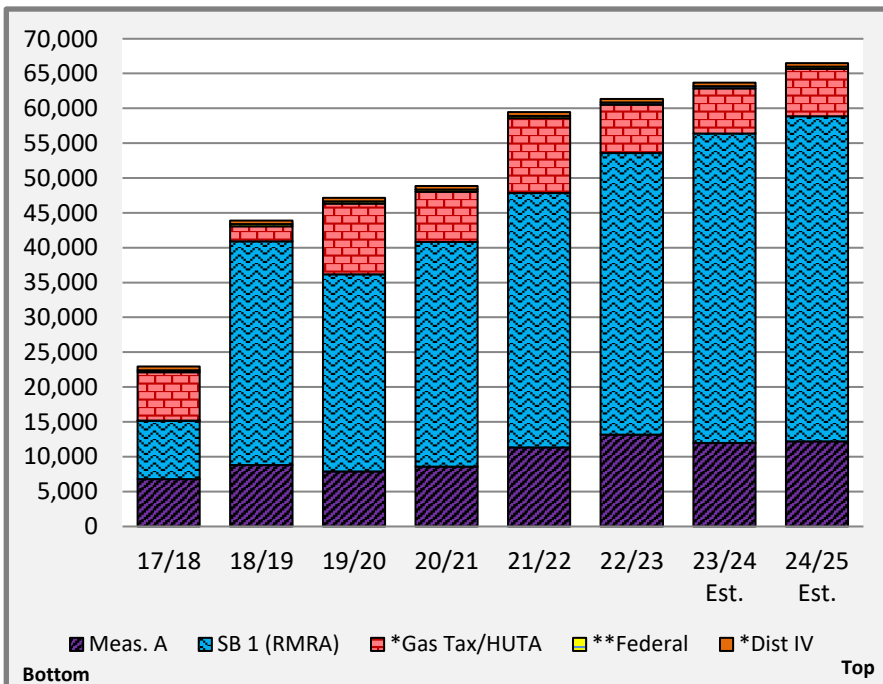
- Rural Area:
  - 1/3 Federal-Aid System Miles
  - 1/3 Area
  - 1/3 Population
- Urbanized Area and Urban Place Area:
  - Population

#### General Notes:

- Reconcile and recalculate each year to account for actual vs. estimated costs.
- Allow staff to interchange general highway fund sources on any given year to provide maximum flexibility on project delivery to overall targets for each supervisorial district over time.
- Discretionary Federal funds (STP Discretionary, CMAQ, HBRR and HSIP) are received on a competitive basis and are not subject to these "Ground Rules."



## COUNTY MAINTAINED ROAD CENTERLINE MILES



## REVENUE HISTORY of GENERAL HIGHWAY FUNDS for the Unincorporated Area

See table below for details.

### FISCAL YEAR

	17/18	18/19	19/20	20/21	21/22	22/23	23/24 Est.	24/25 Est.
<b>Meas. A</b>	6,788	8,798	7,901	8,565	11,341	13,155	11,956	12,195
<b>SB 1 (RMRA)</b>	8,398	32,108	28,273	32,230	36,500	40,423	44,418	46,650
<b>*Gas Tax/HUTA</b>	6,915	2,162	10,162	7,221	10,770	6,951	6,481	6,805
<b>**Federal</b>	310	310	310	310	310	310	310	310
<b>*Dist IV</b>	525	525	525	525	525	525	525	525
<b>TOTALS</b>	<b>\$22,936</b>	<b>\$43,903</b>	<b>\$47,171</b>	<b>\$48,851</b>	<b>\$59,446</b>	<b>\$61,364</b>	<b>\$63,690</b>	<b>\$66,485</b>

\*Amounts represents Capital Budget component only.

\*\* Federal amount represents unincorporated area Rural funds(traded for State Exchange) + periodic Formula allocations.

# SUPERVISORIAL DISTRICTS

(As of 2021 Redistricting)



1 K. JEFFRIES

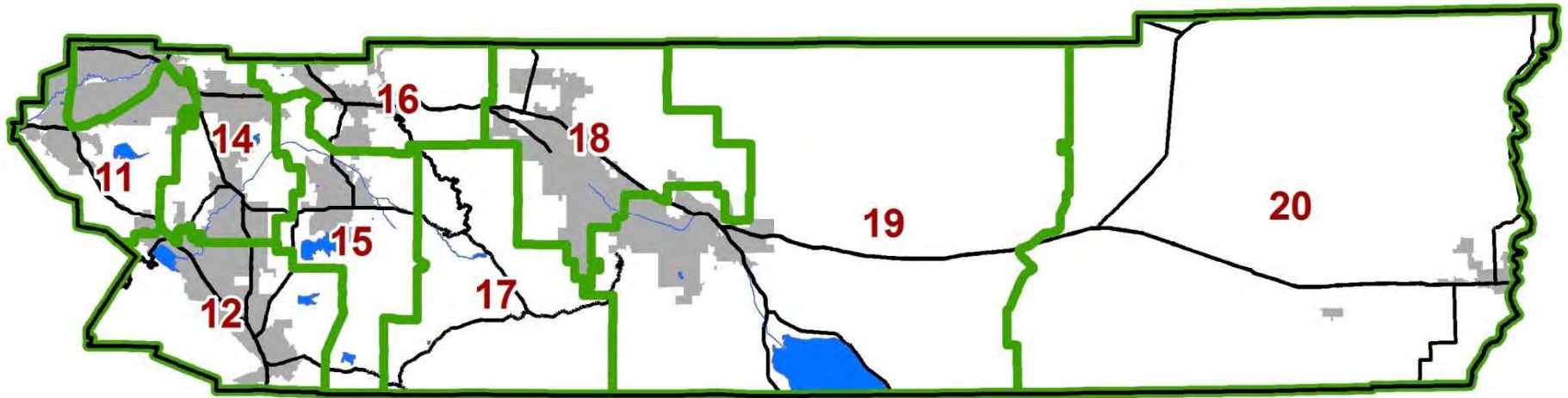
2 K. SPIEGEL

3 C. WASHINGTON

4 V. M. PEREZ

5 Y. GUTIERREZ

# ROAD MAINTENANCE DISTRICTS



- |    |            |    |           |    |            |
|----|------------|----|-----------|----|------------|
| 11 | EL CERRITO | 15 | HEMET     | 18 | SKY VALLEY |
| 12 | MURRIETA   | 16 | BEAUMONT  | 19 | THERMAL    |
| 14 | PERRIS     | 17 | IDYLLWILD | 20 | BLYTHE     |

This page intentionally left blank.

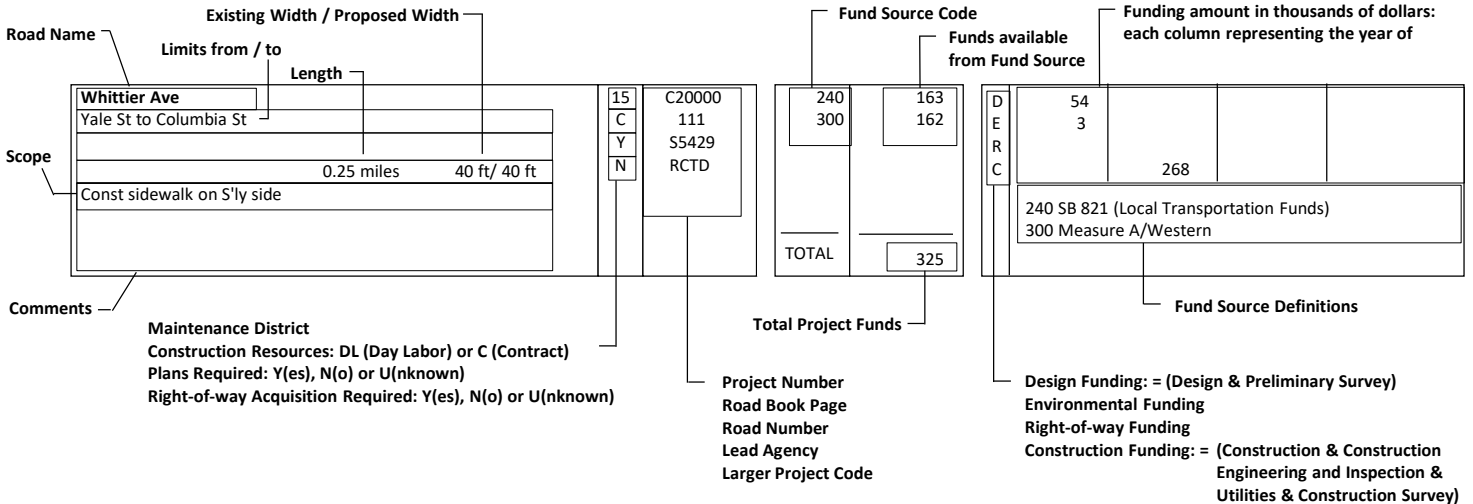






# PROJECT DATA LEGEND

NAME LIMITS	LENGTH	EW / PW	MD CT PL RW	PROJECT# RD BK PG ROAD NBR LEAD AGY LRGR PROJ	FUND SOURCE	FUND SOURCE AMOUNT (x\$1000)	FISCAL YEAR COST (X \$1000)			
							PFY	23/24	24/25	FFY
DESCRIPTION (Comments)							D = Design	E = Environmental		
							C = Construction	R = Right-of-Way Acquisition		
							PFY = Previous Fiscal Years	FFY = Future Fiscal Years		



<b>Whittier Ave</b>		
Yale St to Columbia St		
	0.25 miles	40 ft/ 40 ft
Const sidewalk on S'ly side		

15	C20000
C	111
Y	S5429
N	RCTD

240	163
300	162
TOTAL	
325	

D	54		
E	3		
R		268	
C			
240 SB 821 (Local Transportation Funds)			
300 Measure A/Western			

This page intentionally left blank.



**SUPERVISORIAL DISTRICT 1  
CAJALCO ROAD - SLURRY SEAL**





NAME LIMITS	LENGTH	EW / PW	MD CT PL RW	PROJECT# RD BK PG ROAD NBR LEAD AGY LRGR PROJ	FUND SOURCE	FUND SOURCE AMOUNT (x\$1000)	FISCAL YEAR COST (x \$1000)				
							D=Design	E=Environmental			
							C=Construction	R=Right-of-way Acquisition			
DESCRIPTION (Comments)							PFY	23/24	24/25	FFY	
<b>A St/Nuevo Rd</b> PM: Mike Heath A St. 0.75 miles 0 ft/ 0 ft Resurf AC paved roads A St: Nuevo Rd (SE) to Harvill Ave. Nuevo Rd (NW): Harvill Ave to A St.			14 C N U	D20095 62 RCTD	223  <b>Total:</b>	1,737  1,737	D E C		208 14 345		1,170
							223	Gas Tax/SB-1			
<b>Action Plan for Unincorporated Communities</b> PM: Dennis Acuna 0.00 miles 0 ft/ 0 ft Preparation of a SS4A Action Plan			00 C N N	D30116 RCTD	135 221 <b>Total:</b>	640 160 800	D C		400 400		
							135	Safe Streets & Roads for all (SS4A)			
							221	Gas Tax/HUTA			
<b>Alexander St</b> PM: Alfredo Martinez Cajalco Rd to Markham St 1.18 miles 24 ft/ 24 ft Resurf AC paved road			14 C Y N	D00064 58A S5008 RCTD	223  <b>Total:</b>	1,035  1,035	D E C	78	76 6 875		
							223	Gas Tax/SB-1			
<b>Betty Rd</b> PM: Eric Lohr SH-74 to Phillips St 0.66 miles 23 ft/ 23 ft Reconst AC paved road			14 DL N N	D30123 63 M5026B RCTD	223  <b>Total:</b>	490  490	D E C		1 1 488		
							223	Gas Tax/SB-1			
<b>Bonham St</b> PM: Eric Lohr Carroll St to Day St 0.25 miles 26 ft/ 26 ft Reconst AC paved road			14 DL N N	D40018 58A M5028 RCTD	223  <b>Total:</b>	208  208	D E C			1 1 206	
							223	Gas Tax/SB-1			
<b>Burns St</b> PM: Eric Lohr Alexander St to Brown St 0.50 miles 0 ft/ 30 ft Const AC paved road			14 DL N Y	D30090 58A RCTD	330  <b>Total:</b>	510  510	D E R C	26 1 13	10 5 2 453		
							330	Community Development Block Grant (CDBG)			
<b>Cajalco Expy</b> PM: Alfredo Martinez Harvill Ave to I-215 NB Ramp 0.30 miles 86 ft/ 86 ft Resurf AC paved road			14 C N N	D40059 58 S1062E RCTD	223  <b>Total:</b>	929  929	D E C		129 7 793		
							223	Gas Tax/SB-1			
<b>Cajalco Rd</b> PM: John Ashlock Temescal Cyn Rd to I-215 16.10 miles 0 ft/ 0 ft Widen AC paved road from 2 to 4 lanes between Temescal & Harvill and from 4 to 6 lanes between Harvill & I-215			11 C Y Y	C00551 57 S1062B RCTD	108 332 343 346 627 633 999 <b>Total:</b>	13,000 863 2,848 2,413 305 6 307,317 326,752	D E R C	4,049 10,152	1,132 2,700	308 884	48,247 259,280
							108	STP - Discretionary			
							332	Redevelopment Agency			
							343	TUMF - Identified/Unfunded			
							346	TUMF - Central zone (WRCOG)			
							627	DIF AP7 Maj. Imp. Fnd- Lk Mathews/Woodcrest			
							633	DIF AP13 Maj. Imp. Fnd- Mead Val./Good Hope			
							999	Unfunded			
<b>Cajalco Rd</b> PM: Alfredo Martinez Wood Rd to Ely Carpinus Dr 0.14mi 0.75 miles 32 ft/ 32 ft Resurf AC paved road Resurf Eastbound Lanes only.			14 C N U	D20098 57B S1062C RCTD	223  <b>Total:</b>	997  997	D E C		137 8		852
							223	Gas Tax/SB-1			



NAME LIMITS	LENGTH	EW / PW	MD CT PL RW	PROJECT# RD BK PG ROAD NBR LEAD AGY LRGR PROJ	FUND SOURCE	FUND SOURCE AMOUNT (x\$1000)	FISCAL YEAR COST (x \$1000)				
							D=Design	E=Environmental			
							C=Construction	R=Right-of-way Acquisition			
DESCRIPTION (Comments)							PFY=Previous Fiscal Year	FFY=Future Fiscal Year			
							PFY	23/24	24/25	FFY	
<b>Cajalco Rd</b> PM: Dennis Acuna Carroll St  Install Traffic Signal	0.00 miles	0 ft/ 0 ft	14 C N N	D30115 58B S1062C RCTD	328 600  <b>Total:</b>	423 423  846	<b>D</b> <b>C</b>  328 600		100  26 720		Combined Improvement Fund Developer Contributions
<b>Cajalco Rd phase 1</b> PM: John Ashlock Wood Rd to Seaton Ave  Widen AC paved road from 2 to 4 lanes	4.00 miles	80 ft/ 98 ft	14 C N Y	C005511 58A S1062C RCTD	221 349 633 999 <b>Total:</b>	5,000 15,000 408 104,097 124,505	<b>D</b> <b>E</b> <b>R</b> <b>C</b>	10  80	4,598 80	7,800 1,127	7,593 530 29,167 73,600
<b>Carroll St</b> PM: Alfredo Martinez Martin St to Kuder Ave  Reconst AC paved road	1.24 miles	25 ft/ 25 ft	14 C N N	D30045 58A M5046 RCTD	223  <b>Total:</b>	1,545  1,545	<b>D</b> <b>E</b> <b>C</b>				130 10 1,405
<b>Center St</b> PM: Alfredo Martinez I-215 to Mt Vernon Ave  Resurf AC paved road	1.61 miles	60 ft/ 60 ft	14 C N N	D40104 44A S3012B RCTD	223  <b>Total:</b>	2,516  2,516	<b>D</b> <b>E</b> <b>C</b>				347 20 2,149
<b>Center St/Stephens Ave</b> PM: Mike Heath  Resurf AC paved road Center St: I-215 to W'ly Versailles Pl + Stephens Ave: Center St to La Cadena Dr W	0.50 miles	42 ft/ 42 ft	14 C Y N	C10505 44A S3012A RCTD	223  <b>Total:</b>	2,762  2,762	<b>D</b> <b>E</b> <b>R</b> <b>C</b>	399 2 43 1,571	2	745	
<b>Central Ave &amp; Watkins Dr</b> PM: Alfredo Martinez W'ly Sycamore Cyn Blvd 0.16 mi to N'ly I-215 NB Ramp 0.17 mi  Resurf AC paved road	0.45 miles	48 ft/ 48 ft	11 C N N	D40070 47A S3106 RCTD	223  <b>Total:</b>	921  921	<b>D</b> <b>E</b> <b>C</b>				127 7 787
<b>Chip Seal of 1st District roads in FY23/24</b> PM: Eric Lohr various roads  Chip Seal See list of roads at end of district.	17.59 miles	0 ft/ 0 ft	00 DL N N	D40001  RCTD	223  <b>Total:</b>	617  617	<b>C</b>		617		
<b>Chip Seal of 1st District roads in FY24/25</b> PM: Eric Lohr various roads  Chip Seal See list of roads at end of district.	1.10 miles	0 ft/ 0 ft	00 DL N N	D50001  RCTD	223  <b>Total:</b>	42  42	<b>C</b>			42	
<b>Clark St</b> PM: Alfredo Martinez Martin St to Nandina Ave  Resurf AC paved road	1.50 miles	24 ft/ 24 ft	14 C Y N	C90026 58A S5065B RCTD	223  <b>Total:</b>	3,427  3,427	<b>D</b> <b>E</b> <b>C</b>	343 1 1	82	25	2,975





NAME LIMITS	LENGTH	EW / PW	MD CT PL RW	PROJECT# RD BK PG ROAD NBR LEAD AGY LRGR PROJ	FUND SOURCE	FUND SOURCE AMOUNT (x\$1000)	FISCAL YEAR COST (x \$1000)				
							D=Design	E=Environmental			
							C=Construction	R=Right-of-way Acquisition			
DESCRIPTION (Comments)							PFY	23/24	24/25	FFY	
<b>Clark St</b> PM: Alfredo Martinez Martin St to Oleander Ave 0.99 miles 24 ft/ 34 ft Const curb, gutter, and sidewalk on east side			14 C N U	D30111 058A S5065B RCTD	221 387 <b>Total:</b>	400 5,000 5,400	D E R C	9 330 100 250	958 330 100 3,753		
								221 387	Gas Tax/HUTA American Rescue Plan Act (ARPA)		
<b>Clark St</b> PM: Alfredo Martinez Rider St to Cajalco Rd 0.51 miles 31 ft/ 31 ft Resurf AC paved road			14 C N N	D40087 58B S5065A RCTD	223 <b>Total:</b>	530 530	D E C				73 4 453
								223	Gas Tax/SB-1		
<b>Cox St</b> PM: Eric Lohr Ellis Ave to Fisher St 0.24 miles 24 ft/ 24 ft Reconst AC paved road			14 DL N N	D40019 61 S7103 RCTD	223 <b>Total:</b>	190 190	D E C			1 1 188	
								223	Gas Tax/SB-1		
<b>Cox St</b> PM: Eric Lohr Deprad St to Lopez St 0.24 miles 24 ft/ 24 ft Reconst AC paved road			14 DL N N	D40020 61 S7103B RCTD	223 <b>Total:</b>	191 191	D E C			1 1 189	
								223	Gas Tax/SB-1		
<b>Culvert Rehab I</b> PM: Jan Bulinski 12 various locations 0.00 miles 0 ft/ 0 ft Recon culverts Includes locations on De Luz Rd near Murrieta.			12 C Y N	D00057 84 S1128 RCTD	223 328 <b>Total:</b>	1,466 240 1,706	D E C	345 109 1	1 1 1,249		
								223 328	Gas Tax/SB-1 Combined Improvement Fund		
<b>Curb Ramps of 1st District FY22/23</b> PM: Elmer Datuin various locations 0.00 miles 0 ft/ 0 ft Upgrade existing curb ramps to ADA standards.			00 C N N	D30011  RCTD	223 <b>Total:</b>	377 377	D E C	33 1 296		47	
								223	Gas Tax/SB-1		
<b>Curb Ramps of 1st District FY23/24</b> PM: Elmer Datuin various locations 0.00 miles 0 ft/ 0 ft Upgrade existing curb ramps to ADA standards.			00 C N N	D40011  RCTD	223 <b>Total:</b>	155 155	D C	21 4	1 129		
								223	Gas Tax/SB-1		
<b>Curb Ramps of 1st District FY24/25</b> PM: Elmer Datuin various locations 0.00 miles 0 ft/ 0 ft Upgrade existing curb ramps to ADA standards.			00 C N N	D50011  RCTD	223 <b>Total:</b>	287 287	D E C		21 1 2	263	
								223	Gas Tax/SB-1		
<b>Cypress Ave</b> PM: Eric Lohr Main St to Palm St 0.11 miles 0 ft/ 24 ft Const AC paved road			14 DL N Y	D40115 63A RCTD	221 391 <b>Total:</b>	88 200 288	D E R C		31 5 12 240		
								221 391	Gas Tax/HUTA Community Improvement Designation Funds		
<b>Decker Rd</b> PM: Tim Rayburn Markham St to N'ly Markham St 0.26 mi 0.26 miles 0 ft/ 24 ft Right of way research and acquisition leading to potential const of an AC paved road			14 DL N Y	D30098 58 RCTD	221 <b>Total:</b>	30 30	R		30		
								221	Gas Tax/HUTA		



**Transportation Improvement Program 2023-2024 Edition**  
**Supervisory District: 1**

NAME LIMITS	LENGTH	EW / PW	MD CT PL RW	PROJECT# RD BK PG ROAD NBR LEAD AGY LRGR PROJ	FUND SOURCE	FUND SOURCE AMOUNT (x\$1000)	FISCAL YEAR COST (x \$1000)				
							D=Design	E=Environmental			
							C=Construction	R=Right-of-way Acquisition			
DESCRIPTION (Comments)							PFY	23/24	24/25	FFY	
<b>El Toro Rd / Dexter Ave</b> PM: Dennis Acuna N'yly SH-74 0.12 mi to Carmela Ct 1.09 miles 36 ft/ 40 ft Const curb, gutter, and sidewalk and flashing beacons. 40% in the City of Lake Elsinore.			14 C Y Y	D00014 37B S1146 RCTD	221 256 <b>Total:</b>	191 2,212 2,403	D E R C	470 13 40 1,789	91		
							221 256	Gas Tax/HUTA Active Transportation Program (ATP) - State			
<b>Ethanac Rd Interchange</b> PM: John Ashlock Case Rd to Encanto Rd 0.38 miles 76 ft/ 92 ft Project initiation document In the City of Perris.			14 C Y N	D20061 64 69M5118 RCTD	308 <b>Total:</b>	1,042 1,042	D E	225 50	767 50		
							308	RCTC Measure A - Discretionary			
<b>Eugene St</b> PM: Eric Lohr Hwy 74 to Theda St 0.49 miles 0 ft/ 24 ft Const AC paved road			14 DL N U	D30104 63 RCTD	221 386 <b>Total:</b>	102 525 627	D E R C	51 10 31	535		
							221 386	Gas Tax/HUTA Unincorporated Communities Initiative Fund			
<b>Fox Rd</b> PM: Eric Lohr Salter Rd to Campos Rd 0.09 miles 0 ft/ 36 ft Const AC paved road			14 DL N Y	D40103 61 RCTD	221 <b>Total:</b>	266 266	D E R C		25 4 13 224		
							221	Gas Tax/HUTA			
<b>Good Hope Area Sidewalks</b> PM: Alfredo Martinez 3 roads 0.61 miles 24 ft/ 24 ft Const curb, gutter, and sidewalk Link Community Center to Theda St via Mtn Ave, Palm St, and Steele Peak Dr.			12 C N Y	D30110 063A RCTD	387 <b>Total:</b>	2,300 2,300	D E R C	56 1 150 1,692	252 149 150		
							387	American Rescue Plan Act (ARPA)			
<b>Good Hope Paving Group</b> PM: Alfredo Martinez 3 various roads 0.65 miles 0 ft/ 26 ft Const AC paved road in conjunction with Flood Control Project. See list of roads at end of district.			14 C N Y	D30080 63A S5270A RCFCD	221 <b>Total:</b>	2,848 2,848	D E R C	168 2	150 28 100		2,400
							221	Gas Tax/HUTA			
<b>Haines St</b> PM: Alfredo Martinez Cajalco Rd to Nandina Ave 1.99 miles 24 ft/ 24 ft Reconst AC paved road			14 C N N	D30046 58A M5602 RCTD	223 <b>Total:</b>	2,110 2,110	D E C				160 10 1,940
							223	Gas Tax/SB-1			
<b>Harley Knox Blvd Interchange</b> PM: Alfredo Martinez I-215 0.00 miles 0 ft/ 0 ft Widen overpass and intersection improvements County participation limited to an advisory capacity.			14 C N N	D00110 55 M9814 CO PER	221 <b>Total:</b>	47 47	D E	13	10 10	7 7	
							221	Gas Tax/HUTA			
<b>Harvill Ave</b> PM: Cathy Wampler Placentia St 0.00 miles 0 ft/ 0 ft Install traffic signal & monument RCTC is the lead agency. Only the County's 50% cost share is shown.			14 C N N	C90058 58 S5343E RCTC	328 369 <b>Total:</b>	34 275 309	D R C	39 3	11 12 244		
							328 369	Combined Improvement Fund West County DIF Signal Mitigation Funds			



NAME LIMITS	LENGTH	EW / PW	MD CT PL RW	PROJECT# RD BK PG ROAD NBR LEAD AGY LRGR PROJ	FUND SOURCE	FUND SOURCE AMOUNT (x\$1000)	FISCAL YEAR COST (x \$1000)				
							D=Design	E=Environmental			
							C=Construction	R=Right-of-way Acquisition			
DESCRIPTION (Comments)							PFY	23/24	24/25	FFY	
<b>Harvill Ave</b> PM: Alfredo Martinez Cajalco Expy to Nuevo Rd Resurf AC paved road	2.78 miles	60 ft/ 60 ft	14 C N N	D20052 058 S5343D RCTD	223  <b>Total:</b>	4,925  4,925	D E C				679 39 4,207
							223	Gas Tax/SB-1			
<b>High Profile Corridors</b> PM: Dennis Acuna various locations Evaluate horizontal curves	0.00 miles	0 ft/ 0 ft	00 C Y N	D00018  RCTD	134 221 <b>Total:</b>	250 236 486	D E C	326	30 10	50 50	20
							134 221	Highway Safety Improvement Program (HSIP) - Gas Tax/HUTA			
<b>Hwy 74</b> PM: Alfredo Martinez 7th St to Crumpton Rd Install raised median & upgrade 5 traffic signals	6.15 miles	0 ft/ 0 ft	14 C N N	D20020 65 M11269A RCTD	234 299 <b>Total:</b>	9,902 2,110 12,012	D E R C	222 1	842 420 380	8,949	
							234 299	Highway Safety Improvement Program (HSIP) - Caltrans			
<b>Hwy 74</b> PM: Susan Vombaur Mountain Ave Install Traffic Signal Widen Mountain Ave to add a southbound left-turn lane.	0.00 miles	24 ft/ 36 ft	14 C N N	D20116 063 M11269A RCTD	299 <b>Total:</b>	613 613	D E C	54 3	26	530	
							299	Caltrans			
<b>Jean St</b> PM: Eric Lohr Clark St to Carroll St Reconst AC paved road	0.25 miles	26 ft/ 26 ft	14 DL N N	D40022 58A M5542 RCTD	223  <b>Total:</b>	209  209	D E C				1 1 207
							223	Gas Tax/SB-1			
<b>Lopez St</b> PM: Eric Lohr Marshall St to Cox St Reconst AC paved road	1.00 miles	24 ft/ 24 ft	14 DL N N	D40025 61 M7099 RCTD	223  <b>Total:</b>	743  743	D E C				1 1 741
							223	Gas Tax/SB-1			
<b>Main St</b> PM: Eric Lohr Mountain Ave to Terrace Ave Const AC paved road	0.13 miles	0 ft/ 32 ft	14 DL N U	D20016 63A  RCTD	221 505 <b>Total:</b>	262 148 410	D E C	33 2	55		
							221 505	Gas Tax/HUTA CSA 41 Meadowbrook			
<b>Main St</b> PM: Susan Vombaur Commercial Ave to Transit Ave Widen at-grade railroad crossing BNSF RR x-ing 286.4	0.14 miles	34 ft/ 50 ft	14 C N U	D20113 044A S3043 RCTD	623 999 <b>Total:</b>	864 256 1,120	D E R C	6	10	194	6 86 818
							623 999	DIF AP3 Maj. Imp. Fnd- Unfunded			
<b>Main St</b> PM: Eric Lohr Terrace Ave to Cypress Ave Const AC paved road	0.13 miles	0 ft/ 24 ft	14 DL N Y	D30103 063A  RCTD	221 386 <b>Total:</b>	71 360 431	D E R C	36 7 21	367		
							221 386	Gas Tax/HUTA Unincorporated Communities Initiative Fund			
<b>Main St</b> PM: Alfredo Martinez W'lly Heron Ln 0.06 mi to Mt Vernon Ave Resurf AC paved road	0.40 miles	32 ft/ 32 ft	14 C N N	D40105 44B S3043 RCTD	223  <b>Total:</b>	424  424	D E C				58 3 363
							223	Gas Tax/SB-1			



NAME LIMITS	LENGTH	EW / PW	MD CT PL RW	PROJECT# RD BK PG ROAD NBR LEAD AGY LRGR PROJ	FUND SOURCE	FUND SOURCE AMOUNT (x\$1000)	FISCAL YEAR COST (x \$1000)				
							D=Design	E=Environmental			
							C=Construction	R=Right-of-way Acquisition			
DESCRIPTION (Comments)							PFY	23/24	24/25	FFY	
<b>Mapes Rd</b> PM: Eric Lohr Sophie St to McPherson Rd 0.50 miles 25 ft/ 25 ft Reconst AC paved road	14 DL N N	D30127 63 S5234A RCTD	223	427	<b>D</b> <b>E</b> <b>C</b>				1 1 425		
			<b>Total:</b>	427			223	Gas Tax/SB-1			
<b>Michigan Ave Sidewalk</b> PM: Mike Heath Spring St to Center St 0.25 miles 64 ft/ 64 ft Const curb, gutter, and sidewalk on west side	14 C N N	D40086 044B S3052B RCTD	221	658	<b>D</b> <b>E</b> <b>R</b> <b>C</b>				68 36 5 549		
			<b>Total:</b>	658			221	Gas Tax/HUTA			
<b>Old Elsinore Rd</b> PM: Alfredo Martinez San Jacinto Ave to Rider St 3.17 miles 26 ft/ 26 ft Resurf AC paved road	14 C N N	D40088 58B S5114 RCTD	223	2,886	<b>D</b> <b>E</b> <b>C</b>						399 23 2,464
			<b>Total:</b>	2,886			223	Gas Tax/SB-1			
<b>Oleander Ave Sidewalk - Phase 2</b> PM: Susan Vombaur Haines St to Clark St 0.24 miles 24 ft/ 32 ft Const curb, gutter, and sidewalk on north side Provide minor widening and drainage features as needed	14 C N N	D20109 55 S5289A RCTD	387	1,000	<b>D</b> <b>E</b> <b>R</b> <b>C</b>	83 3	84				
			<b>Total:</b>	1,000			387	American Rescue Plan Act (ARPA)			
<b>Olive Ave</b> PM: Eric Lohr Read St to Theda St 0.73 miles 24 ft/ 24 ft Reconst AC paved road	14 DL N N	D40026 63A M5464 RCTD	223	562	<b>D</b> <b>E</b> <b>C</b>						1 1 560
			<b>Total:</b>	562			223	Gas Tax/SB-1			
<b>Orange Ave</b> PM: Eric Lohr Tobacco Rd to Webster Ave 0.38 miles 23 ft/ 23 ft Reconst AC paved road	14 DL N N	D40027 61 S5296C RCTD	223	286	<b>D</b> <b>E</b> <b>C</b>						1 1 284
			<b>Total:</b>	286			223	Gas Tax/SB-1			
<b>Patterson Ave</b> PM: Eric Lohr N'ly Rider St 0.23 mi to Cajalco Rd 0.28 miles 20 ft/ 20 ft Reconst AC paved road	14 DL N N	D30032 58 S5306B RCTD	223	154	<b>D</b> <b>E</b> <b>C</b>						1 1 105
			<b>Total:</b>	154			223	Gas Tax/SB-1			
<b>Project Scoping of 1st District roads</b> PM: Eric Lohr various roads 0.00 miles 0 ft/ 0 ft Dirt road paving, Locations to be determined.	12 DL N N	C50063  RCTD	221	680	<b>D</b> <b>C</b>	513 67	50	50			
			<b>Total:</b>	680			221	Gas Tax/HUTA			
<b>Ramona Expy</b> PM: Alfredo Martinez I-215 NB Ramp to E'ly Nevada Ave 0.03 mi 0.15 miles 82 ft/ 82 ft Resurf AC paved road	14 C N N	D40060 58 S1062E RCTD	223	457	<b>D</b> <b>E</b> <b>C</b>						63 4 390
			<b>Total:</b>	457			223	Gas Tax/SB-1			
<b>Slurry Seal of 1st District roads FY22/23</b> PM: Elmer Datuin various roads 24.72 miles 0 ft/ 0 ft Slurry Seal See list of roads at end of district.	00 C N N	D30006  RCTD	223 300 713	483 1,237 84	<b>D</b> <b>E</b> <b>C</b>	354 1 1,045	404				
			<b>Total:</b>	1,804			223 300 713	Gas Tax/SB-1 Measure A/Western City of Lake Elsinore			



NAME LIMITS	LENGTH	EW / PW	MD CT PL RW	PROJECT# RD BK PG ROAD NBR LEAD AGY LRGR PROJ	FUND SOURCE	FUND SOURCE AMOUNT (x\$1000)	FISCAL YEAR COST (x \$1000)			
							D=Design	E=Environmental		
							C=Construction	R=Right-of-way Acquisition		
DESCRIPTION (Comments)							PFY	23/24	24/25	FFY
<b>Slurry Seal of 1st District roads FY23/24</b> PM: Elmer Datuin various roads 14.02 miles 0 ft/ 0 ft Slurry Seal See list of roads at end of district.	00 C N N	D40006 RCTD	223 300 719 <b>Total:</b>	328 1,290 16 1,634	D E C	127 1 5	5 1,496			
<b>Slurry Seal of 1st District roads FY24/25</b> PM: Elmer Datuin various roads 20.46 miles 0 ft/ 0 ft Slurry Seal See list of roads at end of district.	00 C N N	D50006 RCTD	223 300 <b>Total:</b>	376 1,564 1,940	D E C		114 2 5	1,819		
<b>Sycamore Canyon Blvd</b> PM: Alfredo Martinez Central Ave to S'ly College Blvd 0.13 mi 0.63 miles 40 ft/ 40 ft Resurf AC paved road	11 C Y N	D10058 47A S5931A RCTD	223 719 <b>Total:</b>	1,267 19 1,286	D E C	138 4 11	2 1,131			
<b>Temescal Canyon Rd</b> PM: Cathy Wampler I-15 to Lake St 1.21 miles 30 ft/ 54 ft Corridor feasibility study Partially in the City of Lake Elsinore	11 C N Y	D40124 35 S1807B RCTD	343 <b>Total:</b>	1,000 1,000	D E		25 25	325 25	600 25	
<b>Terrace Ave</b> PM: Eric Lohr Main St to Palm St 0.11 miles 0 ft/ 24 ft Const AC paved road	14 DL N Y	D40116 63A RCTD	221 391 <b>Total:</b>	56 250 306	D E R C		31 5 15 255			
<b>Theda St</b> PM: Susan Vombaur S'ly Ellis Ave 0.13 mi to Mountain Ave 0.40 miles 28 ft/ 34 ft Const curb, gutter, and sidewalk on east side Provide minor widening and beacons	14 C N Y	D20110 63A S5399 RCTD	387 <b>Total:</b>	2,000 2,000	D E R C	118 6 25	139 255 260	1,197		
<b>Van Buren Blvd</b> PM: Alfredo Martinez 0.10 mi W Washington St to 0.10 mi E Wood Rd 2.10 miles 62 ft/ 110 ft Widen AC paved road to 6 lanes Project is approx. half in the City of Riverside	11 C Y Y	B50657 53 S5415B RCTD	201 300 349 602 627 719 999 <b>Total:</b>	31 235 963 785 200 400 22,795 25,409	D E R C	1,570 295 61	10 2 10	655 14 9,590 13,200		
<b>Van Buren Blvd</b> PM: Umer Ahmed RR bridge near I-215 0.00 miles 138 ft/ 138 ft Repair settlement of AC paved road	14 C Y N	D00067 55 S5415C RCTD	223 <b>Total:</b>	951 951	D E C	44 5	241 656			
<b>Van Buren Blvd</b> PM: Alfredo Martinez Opportunity Way to S'ly I-215 NB Off-Ramp 0.29 mi 0.71 miles 118 ft/ 118 ft Resurf AC paved road Resurface AC portions only. Concrete portions will not be resurfaced.	14 C N N	D40071 55 S5415C RCTD	223 <b>Total:</b>	2,123 2,123	D E C				293 17 1,813	



NAME LIMITS	LENGTH	EW / PW	MD CT PL RW	PROJECT# RD BK PG ROAD NBR LEAD AGY LRGR PROJ	FUND SOURCE	FUND SOURCE AMOUNT (x\$1000)	FISCAL YEAR COST (x \$1000)				
							D=Design	E=Environmental	C=Construction	R=Right-of-way Acquisition	
							PFY=Previous Fiscal Year	FFY=Future Fiscal Year			
DESCRIPTION (Comments)							PFY	23/24	24/25	FFY	
<b>West County Traffic Signal Coordination</b> PM: Dennis Acuna various locations 0.00 miles      0 ft/ 0 ft Update timing of traffic signals to optimize traffic flow.			11 DL Y N	C60061  RCTD		369  <b>Total:</b> 67	D	27	20	20	369 West County DIF Signal Mitigation Funds
<b>Wood Rd</b> PM: Mike Heath Cajalco Rd to Krameria Ave 3.00 miles      26 ft/ 48 ft Widen AC paved road from 2 to 4 lanes Approx. 1/6 in City of Riverside. Costs shown reflect a portion of PA&ED only.			11 C N Y	D20063 57B S5440A RCTD		344  <b>Total:</b> 400	D E	18 2	154 113	53 60	344 TUMF - Northwest zone (WRCOG)

PROJECT GROUPS	To	From	LENGTH	MD	ROAD #	ROAD BK PG	CONST ONLY (\$ X 1000)	TOTAL COST (\$ X 1000)
----------------	----	------	--------	----	--------	---------------	---------------------------	---------------------------

**D4-0001 Chip Seal of 1st District Roads FY23/24**

by Day Labor

Aubry St	Vinell Ave	Greenwald Ave	0.13	14	M3890	65	4	4
Betty Rd	Philips St	SH-74	0.66	14	M5026B	63	22	22
Elm St	Walnut St / S	Walnut St / N	0.10	14	M10128A	65	4	4
Fig St	Peach St	Patterson St	0.21	14	M1240	63	8	8
Garfield Rd	660' E Jarvis St	Jarvis St	0.13	14	M3800	65	5	5
Greenwald Ave	SH-74	2589' S Little Valley Rd	2.01	14	S1850	65	65	65
Hammack Ave	Mountain Ave	SH-74	1.47	14	S1813	65	50	50
Irma St	2444' S Senola Ave	Senola Ave	0.46	14	M1848	65	16	16
Jarvis St	Garfield Rd	Mazie Ave	0.70	14	M3808	65	25	25
June St	Spring St	Hammack Ave	0.23	14	M1239	63	8	8
Lari Mark St	Vinell Ave	Greenwald Ave	0.12	14	M3872	65	4	4
Margarth St	Soto Dr	SH-74	0.62	14	S5260	63	22	22
Marie St	Mapes Rd	Margarth St	0.50	14	S5236A	63	18	18
Mazie Ave	River Rd	Highway 74	0.33	14	M3809	65	11	11
Meadowbrook Ave	Peach St	SH-74	0.23	14	S1642	65	8	8
Mountain Ave	Peach St	Hammack Ave	0.64	14	M1935	63	20	20
Mountain Ave	SH-74	McPherson Rd	0.71	14	S5270B	63	27	27
My Way St	600' E Taylor Rd	Taylor Rd	0.11	14	M11308A	63	4	4
Norma St	2104' SE Mapes Rd	Mapes Rd	0.40	14	M5283	63	15	15
Patterson St	530' N Mountain Ave	Telford Ave	0.50	14	M1972	63	16	16
Peach St	Mountain St	Meadowbrook Ave	0.53	14	M1643	63	20	20
Plum St	Telford Ave	Hammack Ave	0.45	14	M1197	65	16	16
Read St	Mazie Ave	Wallace Ave	0.50	14	M1843	65	18	18
Richard St	Theda St	SH-74	0.55	14	M11270A	63	21	21
River Rd	2302' E Theda St	SH-74	1.44	14	M1376	65	50	50
Senola Ave	Jarvis St	Greenwald Ave	0.33	14	M1847	65	12	12
Spring St	Mountain Ave	Telford Ave	0.41	14	M1971	63	13	13
Suzan St	Irma St	Vinell Ave	0.25	14	M3871	65	9	9
Suzan St	545' E Jarvis St	Jarvis St	0.10	14	M3871A	65	4	4
Taylor Rd	My Way St	Highway 74	0.10	14	S5395	63	4	4
Telford Ave	Peach St	Vista Ave	0.74	14	S1812	63	26	26
Vinell Ave	Suzan St	Aubry St	0.25	14	M3869	65	9	9
Vista Ave	Hammack Ave	Telford Ave	0.57	14	M1248	65	20	20
Wallace Ave	Jarvis St	Greenwald Ave	0.37	14	M1849	65	13	13
Walnut St	Hammack Ave / N	Hammack Ave / S	0.54	14	M1244	65	20	20
Wasson Canyon Rd	Mauricio St	SH-74	0.20	14	S1470	65	10	10
<b>TOTALS</b>			<b>17.59</b>				<b>617</b>	<b>617</b>

PROJECT GROUPS	To	From	LENGTH	MD	ROAD #	ROAD BK PG	CONST ONLY (\$ X 1000)	TOTAL COST (\$ X 1000)
----------------	----	------	--------	----	--------	---------------	---------------------------	---------------------------

**D5-0001 Chip Seal of 1st District Roads FY24/25**

by Day Labor

Theda St	Louise St	475' S Sharp Rd	1.10	14	S5399	63A	42	42
<b>TOTALS</b>			<b>1.10</b>				<b>42</b>	<b>42</b>

**D3-0080 Good Hope Paving Group**

Contract Construction

Mountain Ave	W'ly Baxter St 0.20 mi	Baxter St	0.20	14	S5270A	63A	615	876
Steele Peak Dr	W'ly Baxter St 0.13 mi	Baxter St	0.15	14	M7309	63A	462	658
Read St	S'ly Mountain Ave 0.25 mi	N'ly Mountain Ave 0.4 mi	0.30	14	M7306	63A	923	1314
<b>TOTALS</b>			<b>0.65</b>				<b>2000</b>	<b>2848</b>

**D3-0006 Slurry Seal of 1st District Roads FY22/23**

Contract Construction

Alita Dr	1274' S Ponderosa Ln	Ponderosa Ln	0.24	11	M5411	28	13	21
Ben Ct	461' S Krameria Ave	Krameria Ave	0.09	11	M7976	28	5	6
Bert Rd	Sonny Ln	Wood Rd	0.75	11	M5466	53	29	38
Blocker Dr	Landon Ct	Ponderosa Ln	0.06	11	M7971	28	4	5
Blue Jay Rd	Flicker Cv	Bunting Cir	0.05	11	M11282A	33I	2	2
Bonanza Dr	Ponderosa Ln	Krameria Ave	0.24	11	M7975	28	15	19
Bunting Dr	637' E Santiago Canyon Rd	Santiago Canyon Rd	0.12	11	M11278A	33I	6	10
Camra Way	Colleen Ct	Sonny Ln	0.10	11	M9012	53	6	10
Cecil Ave	Hibiscus Ave	Gentian Ave	0.25	11	M9009	53	12	16
Cecil Pl	Orangecrest Ct	Ponderosa Ln	0.23	11	M5445	28	13	17
Chicago Ave	316' S Kross Rd	Kross Rd	0.06	11	M5504B	53	3	4
Chicago Ave	Twin Lakes Dr	Gentian Ave	0.07	11	M5504A	53	3	4
Colleen Ct	367' SE Camra Way	362' NW Camra Way	0.14	11	M9013	53	7	11
Colt St	Prairie Way	Akron St	0.17	11	M7505	53	5	6
Cramer Cir	440' S Via Los Caballeros	Via Los Caballeros	0.08	11	M11178A	28	4	5
Dauchy Ave	Hibiscus Ave	Van Buren Blvd	0.25	11	S5090	53	10	14
Dauchy Ave	Roberts Rd	Gentian Ave	0.37	11	M5090A	53	14	18
Everetts Way	664' N Krameria Ave	Krameria Ave	0.13	11	M7273	27	6	7
Flicker Cv	575' E Santiago Canyon Rd	Santiago Canyon Rd	0.11	11	M11279A	33I	5	6
Gentian Ave	Russell Ave	Wood Rd	0.50	11	S5143	53	23	32
Gentian Ave	Sonny Ln	Chicago Ave	0.24	11	M5143A	53	12	16
Gila Way	Colt St	Hermosa St	0.24	11	M7502	53	14	18
Greene Cir	730' NE Suttles Dr	Suttles Dr	0.14	11	M9424	28	9	13
Hermosa St	Prairie Way	Gila Way	0.13	11	M7501	53	7	11
Hibiscus Ave	Dauchy Ave	Chicago Ave	0.49	11	M5173	53	17	25
Jacobs Cir	1099' W Alita Dr	Alita Dr	0.21	11	M5413	28	12	16
James Ct	659' N Krameria Ave	Krameria Ave	0.12	11	M7875	27	7	11
Katie Dr	Jacobs Cir	Ponderosa Ln	0.18	11	M5412	28	10	14
King Ave	370' S Via Los Caballeros	Ponderosa Ln	0.17	11	M5468A	28	9	13



PROJECT GROUPS	To	From	LENGTH	MD	ROAD #	ROAD BK PG	CONST ONLY (\$ X 1000)	TOTAL COST (\$ X 1000)
----------------	----	------	--------	----	--------	---------------	---------------------------	---------------------------

**D3-0006 Slurry Seal of 1st District Roads FY22/23 (Cont.)**

Contract Construction

King Ave	Krameria Ave	Van Buren Blvd	0.16	11	M5468	27	7	11
Krameria Ave	Washington St	Ponderosa Ln	1.15	11	M5210	28	60	82
Kross Rd	Wood Rd	Chicago Ave	1.00	11	M9014	53	40	54
Lamar Ct	309' W Prairie Way	Prairie Way	0.06	11	M7503	53	3	4
Landon Ct	904' W Suttles Dr	Suttles Dr	0.17	11	M7979	28	10	14
Lois Ln	661' N Krameria Ave	Krameria Ave	0.13	11	M7300	27	6	7
Orangecrest Ct	1024' S Ponderosa Ln	Ponderosa Ln	0.19	11	M5427	28	6	7
Ponderosa Ln	Orangecrest Ct	653' E King Ave	0.82	11	M7977	28	48	68
Prairie Way	Colt St	Gentian Ave	0.37	11	M7504	53	15	19
Reiner Cir	470' E Krameria Ave	Krameria Ave	0.09	11	M7969	28	5	6
Ridgeway Ave	Summer Ct	Van Buren Blvd	0.45	11	M5339	53	19	28
Roberts Rd	1320' W Chicago Ave	Wood Rd	1.26	11	M5465	53	47	61
Russel Ave	Hibiscus Ave	Gentian Ave	0.30	11	M5348	53	13	17
Sonny Ln	Roberts Rd	Gentian Ave	0.37	11	M9015	53	17	22
Summer Ct	1192' E Cecil Ave	Cecil Ave	0.23	11	M9010	53	12	16
Suttles Dr	648' N Ponderosa Ln	Mariposa Ave	0.36	11	M7251A	28	18	23
Teaberry Ct	144' S Santiago Canyon Rd	Santiago Canyon Rd	0.03	11	M11281A	33I	1	1
Trisha Way	661' N Krameria Ave	Krameria Ave	0.13	11	M7304	27	6	7
Twin Lakes Dr	357' E Chicago Ave	Chicago Ave	0.07	11	M9011	53	3	4
Via Caseria	420' N Ponderosa Ln	Ponderosa Ln	0.08	11	M11346A	28	4	5
Via Los Caballeros	850' S King Ave	605' W Washington St	0.28	11	M7252A	28	16	25
Viola Cir	155' E Santiago Canyon Rd	Santiago Canyon Rd	0.03	11	M11280A	33I	1	1
Ainsworth Pl	692' N Amorose St	Amorose St	0.13	12	M2588	36	7	8
Alvarado St	Grand Ave	Machado St	0.77	12	M3785	38	49	70
Amorose St	3184' W Grand Ave	729' E Grand Ave	0.74	12	M3849	36	30	43
Audelo St	364' N Alvarado St	Alvarado St	0.07	12	M3789	38	4	5
Audelo St	Grand Ave	877' E Grand Ave	0.17	12	M3789A	38	10	14
Autumnwood Cir	560' SW Hillview Ln	Hillview Ln	0.11	12	M9866	72	6	7
Blanche Dr	422' SW Marian Ave	Grand Ave	0.37	12	M3210	40	18	26
Brookstone Ln	Cobblestone Ln	Toft Dr	0.19	12	M3852	36	10	14
Chinche St	232' W Plumas St	Plumas St	0.04	12	M3796	38	2	2
Cobblestone Ln	Brookstone Ln	Rockridge Rd	0.16	12	M3851	36	8	12
Cobre St	240' E Plumas St	Plumas St	0.05	12	M3795	38	2	2
Coplasa St	590' E Alvarado St	Alvarado St	0.11	12	M3786	38	5	6
De La Lama St	321' N Alvarado St	Alvarado St	0.06	12	M3792	38	3	4
Eureka St	Via Persiana	Payne St	0.10	12	M1765	38	6	7
Fairmont Ln	Grand Ave	Hillview Ln	0.20	12	M9867	72	12	16
Golondrina St	Via Bonica	Machado St	0.31	12	M3783	38	17	26
Hilldale Ln	Shadow Trails Ln	Sandalwood Ln	0.16	12	M9869	72	10	14
Hillview Ln	Shadow Trails Ln	Turtle Dove Dr	0.19	12	M9864	72	12	17
Machado St	Grand Ave	200' N Alvarado St	0.56	12	S1279	38	50	65

PROJECT GROUPS	To	From	LENGTH	MD	ROAD #	ROAD BK PG	CONST ONLY (\$ X 1000)	TOTAL COST (\$ X 1000)
----------------	----	------	--------	----	--------	---------------	---------------------------	---------------------------

**D3-0006 Slurry Seal of 1st District Roads FY22/23 (Cont.)**

Contract Construction

Macias St	191' W Plumas St	Plumas St	0.04	12	M3797	38	2	2
Mackay Dr	Marian Ave	Union Ave	0.14	12	M1457	40	6	7
Magdaleno Ct	775' S Golondrina St	Golondrina St	0.15	12	M3784	38	7	11
Marcolesco Ln	870' W Machado St	Machado St	0.17	12	M9420	38	7	11
Marian Ave	Mackay Dr	Sangston Dr	0.17	12	M1456	40	9	13
Monty Ct	443' W Grand Ave	Grand Ave	0.08	12	M3855	38	4	5
Patrick Ct	286' W Grand Ave	Grand Ave	0.05	12	M3856	38	2	2
Plumas St	Grand Ave / N	Grand Ave / S	0.49	12	M3793	38	30	39
Princo St	394' N Alvarado St	Alvarado St	0.08	12	M3788	38	4	5
Robyn Ct	178' W Grand Ave	Grand Ave	0.03	12	M3854	38	2	2
Rockridge Rd	Cobblestone Ln	Toft Dr	0.16	12	M3850	36	8	12
Sandalwood Ln	Hilldale Ln	Hillview Ln	0.16	12	M9865	72	10	14
Sangston Dr	Marian Ave	Grand Ave	0.30	12	M1423	40	16	24
Sarabia St	Plumas St / N	Plumas St / S	0.32	12	M3794	38	19	27
Shadow Trails Ln	Hilldale Ln	Hillview Ln	0.17	12	M9868	72	11	15
Timey St	390' N Coplasa St	Coplasa St	0.07	12	M3787	38	4	5
Toft Dr	2020' W Grand Ave	Grand Ave	0.38	12	M3853	36	22	30
Turtle Dove Dr	1317' NE Grand Ave	Grand Ave	0.25	12	M9863	72	12	16
Union Ave	Mackay Dr	Sangston Dr	0.17	12	M1424	40	8	12
Via Bonica	Via Lakistas	Via Caribia	0.35	12	M10394A	38	19	28
Via Caribia	Via Lakistas	Via Bonica	0.17	12	M10395A	38	10	14
Via Escapade	Via Persiana	Via Bonica	0.06	12	M10398A	38	4	5
Via Lakistas	Grand Ave	Via Caribia	0.48	12	M10396A	38	27	36
Via Media	Blanche Dr	152' W Blanche Dr	0.03	12	M1425	40	1	1
Via Norte	Via Oeste	Sangston Dr	0.10	12	M1421	40	5	6
Via Oeste	Via Sola	Via Norte	0.05	12	M1552	40	3	4
Via Persiana	Via Escapade	Eureka St	0.08	12	M10397A	38	4	5
Via Sola	Via Oeste	Sangston Dr	0.10	12	M1422	40	5	6
Via Violetta	361' NW Via Lakistas	Via Lakistas	0.07	12	M10399A	38	4	5
Cajalco Rd	410' W I-215 Center	805' E Day St	1.57	14	S1062C	58	129	192
Ramona Expy	159' E Nevada Ave	218' E I-215 E/Edge Bridge	0.13	14	S5501A	58	17	22
			<b>TOTALS</b>	<b>24.72</b>			<b>1311</b>	<b>1804</b>

**D4-0006 Slurry Seal of 1st District Roads FY23/24**

Contract Construction

Alexander St	Alessandro Blvd	Avenida Hacienda	0.06	14	M5008A	50	2	3
Alexander St	203' S Camino Del Sol	Camino Del Sol	0.04	14	M5008B	50	3	6
Arliss St	1573' E Sanrive Ave	Sanrive Ave	0.30	14	M3084	44B	22	30
Avenida Hacienda	Avenida Luna	Alexander St	0.11	14	M5942A	50	9	14
Avenida Hacienda	Rancho Vista Rd	Calle Vista Dr	0.27	14	M5942	50	22	30
Avenida Luna	Avenida Hacienda	Camino Del Sol	0.15	14	M7408	50	13	18

PROJECT GROUPS	To	From	LENGTH	MD	ROAD #	ROAD BK PG	CONST ONLY (\$ X 1000)	TOTAL COST (\$ X 1000)
----------------	----	------	--------	----	--------	---------------	---------------------------	---------------------------

**D4-0006 Slurry Seal of 1st District Roads FY23/24 (Cont.)**

Contract Construction

Avenue C	Cable Ln	310' W Cable Ln	0.06	14	M3803	57B	6	9
Avenue D	308' W Ravenwood Dr	Ravenwood Dr	0.06	14	M3805	57B	6	9
Barton St	Camino Del Sol	879' N Camino Del Sol	0.17	14	S5469C	50	7	10
Bob White Ln	254' S Chickadee Cir	Chickadee Cir	0.05	14	M3894	44B	5	8
Brian Way	338' E Browning St	Browning St	0.06	14	M3166	44B	6	9
Brookside Way	409' NW Cable Ln	Cable Ln	0.08	14	M3801	57B	7	10
Browning St	Chicakadee Cir	Main St	0.15	14	M3164	44B	13	18
Cable Ln	Markham St	Ravenwood Dr / S	0.78	14	M3771	57B	77	100
Cajalco Rd	I-215	Cajalco Expy	0.55	14	S1062D	58	57	62
Calle Vista Dr	Camino Del Sol	Avenida Hacienda	0.12	14	M5943	50	9	14
Camino Del Oro	Gem Ln	Camino Del Sol	0.19	14	M7931	50	16	23
Camino Del Sol	Camino Del Oro	Alexander St	0.19	14	M5941A	50	19	26
Camino Del Sol	Rancho Vista Rd	Barton St	0.38	14	M5941	50	31	40
Cardinal Ln	291' E Heron Ln	Heron Ln	0.06	14	M3390	44B	5	8
Castlerock Trl	480' N Windstone Way	Windstone Way	0.09	14	M9431	58A	8	11
Center St	Oriole Ave	I-215	1.86	14	M11101A	44B	251	254
Chickadee Cir	1138' E Mandarin Way	Mandarin Way	0.21	14	M3893	44B	19	26
Citrus Ave	1307' W Webster Ave	Webster Ave	0.25	14	M7248	61	20	27
Clark St	Martin St	Cajalco Rd	0.46	14	S5065B	58A	49	60
Dawes St	Clark St	Summerwind Trl	0.21	14	M7371A	58A	19	26
Daytona Cv	585' E Harvill Ave	Harvill Ave	0.11	14	M11106A	62	14	19
Dree Cir	473' NE Harvill Ave	Harvill Ave	0.09	14	M5446	58	9	12
El Paseo Rd	Avenida Hacienda	Camino Del Sol	0.13	14	M5989	50	10	15
Fallen Leaf Dr	Norrisgrove Dr	Sunny Canyon St	0.16	14	M5368	58	13	18
Flynn St	Michigan Ave	Sanrive Ave	0.42	14	M3085	44B	33	38
Foxwood Ct	326' E Castlerock Trl	Castlerock Trl	0.06	14	M9432	58A	5	8
Gem Ln	Camino Del Oro	Alessandro Blvd	0.05	14	M7929	50	3	6
Harvey Ave	138' N Tulare St	Tulare St	0.03	14	M3110	44B	1	2
Heartwood Dr	860' S Cable Ln	Cable Ln	0.16	14	M3802	57B	15	20
Heron Ln	Main St	1926' S Main St	0.36	14	M3891	44B	33	41
Ishbell Ct	403' S Flynn St	Flynn St	0.08	14	M3119	44B	6	11
Kendra Way	340' E Browning St	Browning St	0.06	14	M3165	44B	6	9
Lemon Ave	1305' W Webster Ave	Webster Ave	0.25	14	M7247	61	20	27
Loma Sola	Avenida Hacienda	Camino Del Sol	0.14	14	M5991	50	12	17
Mandarin Way	Heron Ln	Main St	0.31	14	M3168	44B	28	37
Martin St	Day St	Clark St	0.50	14	S5241	58A	43	48
Michigan Ave	Main St	Center St	0.24	14	S3052B	44B	24	33
Norrisgrove Dr	619' E Vista Del Lago	Vista Del Lago	0.12	14	M5346	58	10	15
Planada Ct	175' W Vista Grande Dr	Vista Grande Dr	0.03	14	M5993	50	2	3
Plews Ct	392' S Flynn St	Flynn St	0.07	14	M3120	44B	6	9
Pueblo Ct	175' W Vista Grande Dr	Vista Grande Dr	0.03	14	M5994	50	2	3

PROJECT GROUPS	To	From	LENGTH	MD	ROAD #	ROAD BK PG	CONST ONLY (\$ X 1000)	TOTAL COST (\$ X 1000)
----------------	----	------	--------	----	--------	---------------	---------------------------	---------------------------

**D4-0006 Slurry Seal of 1st District Roads FY23/24 (Cont.)**

Contract Construction

Radford Ct	345' E Mandarin Way	Mandarin Way	0.07	14	M3170	44B	6	9
Rancho Vista Rd	Avenida Hacienda	Camino Del Sol	0.14	14	M5992	50	12	17
Ravenwood Dr	Cable Ln / N	Cable Ln / S	0.35	14	M3804	57B	35	43
Sanrive Ave	Flynn St	Main St	0.12	14	M3083	44B	8	11
Seeley Ct	346' E Mandarin Way	Mandarin Way	0.07	14	M3169	44B	6	9
Spring Rock Ct	552' N Dawes St	Dawes St	0.10	14	M11351A	58A	8	11
Spring St	Mt Vernon Ave	Transit Ave	1.14	14	S3070	44B	91	96
Springwood Ln	518' S Cable Ln	Cable Ln	0.10	14	M3806	57B	9	14
Starling Ln	268' E Heron Ln	Heron Ln	0.05	14	M3892	44B	5	8
Summerwind Trl	1148' N Windstone Way	Windstone Way	0.22	14	M10370A	58A	20	27
Sunny Canyon St	667' E Vista Del Lago	Vista Del Lago	0.13	14	M5387	58	12	17
Swallow Hill Cir	287' S Norrisgrove Dr	Norrisgrove Dr	0.05	14	M5366	58	5	8
Tulare St	Harvey Ave	Walker Ave	0.10	14	M3112	44B	7	10
Vista Del Lago	Rider St	Walnut St	0.24	14	M5434	58	10	15
Vista Grande Dr	100' S Camino Del Sol	956' N Camino Del Sol	0.20	14	M5990	50	21	28
Walker Ave	Arliss St	Center St	0.18	14	M3092	44B	13	18
Walnut St	614' E Vista Del Lago	Vista Del Lago	0.12	14	M5402	58	8	11
Waring Ave	142' N Tulare St	Tulare St	0.03	14	M3111	44B	2	3
Wildwood Ln	389' E Fallen Leaf Dr	Fallen Leaf Dr	0.07	14	M10802A	58	6	9
Windstone Way	Summerwind Trl	Clark St	0.21	14	M9430	58A	19	20
Winter Rock Ct	278' N Windstone Way	Windstone Way	0.05	14	M9433	58A	5	8
			<b>TOTALS</b>				<b>1304</b>	<b>1634</b>

**D5-0006 Slurry Seal of 1st District Roads FY24/25**

Contract Construction

Aspenleaf Dr	Rocky Summit Dr	Carpinus Dr	0.21	14	M10547A	57B	18	22
Avenue C	Cole Ave	Wood Rd	0.49	14	M3803B	57B	42	52
Bridlewood Rd	Aspenleaf Dr	Silver Summit Cir	0.13	14	M10546A	57B	11	14
Carlin Ln	Main St	East Center St	0.24	14	M10752A	44B	20	25
Carlota Way	174' E Elena Ave	Elena Ave	0.03	14	M3147	44B	2	3
Carpinus Dr	Cajalco Rd	Wood Rd	0.79	14	M10529A	57B	73	91
Center St	Center St	La Cadena Dr E	0.06	14	M3012	44A	7	9
Church St	Commercial Ave	Pacific Ave	0.14	14	M3016B	44A	8	10
Cindy Cir	461' N Spring St	Spring St	0.09	14	M10729A	44B	7	9
Citrus St	792' W Prospect Ave	Prospect Ave	0.15	14	M3018	44A	16	20
Cole Ave	Avenue C	Carpinus Dr	0.72	14	M5068A	57B	44	55
Commercial Ave	Main St	Center St	0.24	14	M3021	44A	14	17
Condor Ct	360' SW Malkhoa St	Malkhoa St	0.07	14	M10586A	57B	6	8
Connor's Ln	463' E Michigan Ave	Michigan Ave	0.09	14	M3859	44B	7	9
Copper Ridge St	Cole Ave	Hawkhill Ave	0.22	14	M10528A	57B	18	22
Deer Run Rd	Carpinus Dr	Sterling Hill Ln	0.04	14	M10552A	57B	4	5

PROJECT GROUPS	To	From	LENGTH	MD	ROAD #	ROAD BK PG	CONST ONLY (\$ X 1000)	TOTAL COST (\$ X 1000)
----------------	----	------	--------	----	--------	---------------	---------------------------	---------------------------

**D5-0006 Slurry Seal of 1st District Roads FY24/25 (Cont.)**

Contract Construction

Devener St	351' N Villa St	Villa St	0.07	14	M3093	44A	4	5
E Church St	Prospect Ave	Transit Ave	0.05	14	M3017	44A	3	4
Eldorado Rd	Cole Ave	Elkhorn Rd	0.44	14	M10525A	57B	37	46
Electric Ave	402' S Villa St	Villa St	0.07	14	M3024	44A	4	5
Elena Ave	Teresa St	Main St	0.12	14	M3146	44B	9	11
Elkhorn Rd	Carpinus Dr	Eldorado Rd	0.14	14	M10544A	57B	12	15
Fernwood Ct	191' S Lone St	Lone St	0.04	14	M11332A	44B	3	4
Fountain St	773' W Highland Ave	Highland Ave	0.15	14	M3028A	44A	8	10
Fountain St	639' E Transit Ave	Transit Ave	0.12	14	M3028B	44A	6	7
Glen St	647' N Spring St	Spring St	0.12	14	M3030	44A	8	10
Goldfinch Ln	Whippowill Dr	Murphy Ave	0.19	14	M3104	44B	16	20
Hawkhill Ave	Carpinus Dr	C Avenue	0.73	14	M10524A	57B	61	76
Highgrove Pl	Center St	La Cadena Dr E	0.12	14	S3145	44A	10	12
Highland Ave	Main St	Villa St	0.39	14	M3034	44A	23	28
Iowa Ave	Main St	Spring St	0.52	14	S3038A	44A	80	99
Keown Ct	413' S Sweetser Dr	Sweetser Dr	0.08	14	M3882	44B	7	9
Killdeer Ct	382' SW Cole Ave	Cole Ave	0.07	14	M10584A	57B	7	9
La Cadena Dr E	Iowa Ave	1166' SW Highgrove Pl	0.49	14	M3089	44A	36	45
La Cadena Dr W	3096' NE Toulouse Ave	Toulouse Ave	0.59	14	M3088	44A	46	57
Lone St	888' E Garfield Ave	Garfield Ave	0.17	14	M11330A	44B	13	16
Main St	320' W Heron Ln	Iowa Ave	1.06	14	S3043	44A	53	67
Main St	2433' E Mt Vernon Ave	Mt Vernon Ave	0.46	14	S3043	44B	21	26
Malkoha St	3094' SE Hawkhill Ave / N	Hawkhill Ave / N	0.59	14	M10585A	57B	55	68
Markham St	Cable Ln	Wood Rd	1.00	14	S5239B	54	83	103
Michigan Ave	Center St	Spring St	0.24	14	S3052B	44B	35	43
Mound St	Commercial Ave	Pacific Ave	0.13	14	M3053	44A	9	11
Mountain Shadow Ln	Aspenleaf Dr	Carpinus Dr	0.22	14	M10545A	57B	18	22
Mt Vernon Ave	Spring St	Main St	0.50	14	S3054	44B	42	52
Murphy Ave	Spring St	Center St	0.24	14	M3100	44B	15	18
Northgate St	616' S Citrus St	Citrus St	0.12	14	S3167	44A	10	12
Nuthatch St	Cole Ave	Hawkhill Ave	0.32	14	M10583A	57B	30	37
Oak Creek Ln	Rocky Summit Dr	Spirit Trail Dr	0.07	14	M10554A	57B	6	7
Oriole Ave	Main St	Center St	0.24	14	M10753A	44B	20	25
Osborne Ct	272' E Murphy Ave	Murphy Ave	0.05	14	M10576A	44B	4	5
Owetzal Ln	Whippowill Dr	Murphy Ave	0.19	14	M3103	44B	12	14
Pacific Ave	Mound St	Spring St	0.42	14	M3059	44A	23	28
Painted Rock St	Hawkhill Ave	Elkhorn Rd	0.22	14	M10543A	57B	18	22
Palmer St	422' E Iowa Ave	Iowa Ave	0.08	14	M3079	44A	4	5
Pelican Dr	Owetzal Ln	Center St	0.12	14	M3101	44B	10	12
Prospect Ave	E Church St	Citrus St	0.59	14	M3065	44A	44	55
Quarry Cir	280' W Cole Ave	Cole Ave	0.05	14	M10526A	57B	4	5

PROJECT GROUPS	To	From	LENGTH	MD	ROAD #	ROAD BK PG	CONST ONLY (\$ X 1000)	TOTAL COST (\$ X 1000)
----------------	----	------	--------	----	--------	---------------	---------------------------	---------------------------

**D5-0006 Slurry Seal of 1st District Roads FY24/25 (Cont.)** Contract Construction

Red Rock St	Spirit Trail Dr	Carpinus Dr	0.11	14	M10550A	57B	9	11
Rocky Summit Dr	Sterling Hill Ln	Silver Summit Cir	0.41	14	M10549A	57B	34	42
Ruby St	343' E Iowa Ave	Iowa Ave	0.06	14	M3080	44A	3	4
Sage Tree Ct	191' S Lone St	Lone St	0.04	14	M11331A	44B	3	4
Silver Summit Cir	368' N Bridlewood Rd	Rocky Summit Dr	0.15	14	M10548A	57B	13	16
Spirit Trail Dr	Oak Creek Ln	Red Rock St	0.09	14	M10551A	57B	8	10
Spring St	Pacific Ave	Iowa Ave	0.16	14	M3070A	44A	6	7
Sterling Hill Ln	Rocky Summit Dr	Red Rock St	0.30	14	M10553A	57B	25	31
Swayzee Ct	843' S Spring St	Spring St	0.16	14	M3883	44B	15	19
Sweetser Dr	686' W Swayzee Ct	Swayzee Ct	0.13	14	M3881	44B	12	15
Tanner Cir	488' E Michigan Ave	Michigan Ave	0.09	14	M3861	44B	7	9
Teresa St	288' E Elena Ave	Elena Ave	0.05	14	M3148	44B	2	3
Toehee St	Nuthatch St	Avenue C	0.22	14	M10587A	57B	20	25
Trabert Cir	468' E Michigan Ave	Michigan Ave	0.09	14	M3860	44B	7	9
Trail Ride Ct	350' N Copper Ridge St	Copper Ridge St	0.07	14	M10527A	57B	5	6
Transit Ave	700' S Spring St	Main St	0.62	14	M3074	44A	41	50
Villa St	Highland Ave	La Cadena Dr	0.44	14	M3077A	44A	25	31
Villa St	884' W Prospect Ave	Prospect Ave	0.17	14	M3077B	44A	9	11
W Church St	662' E Iowa Ave	Iowa Ave	0.13	14	M3016A	44A	7	9
Whipporwill Dr	Goldfinch Ln	Center St	0.19	14	M3102	44B	16	20
Wood Rd	Markham St	Cajalco Rd	1.50	11	S5440A	57B	91	112
<b>TOTALS</b>			<u>20.46</u>				<u>1564</u>	<u>1940</u>



**Transportation Improvement Program 2023-2024 Edition**  
**Revenue Source Budget Summaries for Supervisorial District: 1**

CODE	SOURCE	ANNUAL BUDGET AMOUNTS (x \$1000)				TOTAL
		PFY	23/24	24/25	FFY	
108	STP - Discretionary	12,668	332			13,000
134	Highway Safety Improvement Program (HSIP) -	210	10	10	20	250
135	Safe Streets & Roads for all (SS4A)		320	320		640
201	Proposition 111 (gas tax)	31				31
221	Gas Tax/HUTA	1,430	2,463	5,311	1,891	11,095
223	Gas Tax/SB-1	4,103	9,104	7,946	17,980	39,133
234	Highway Safety Improvement Program (HSIP) - State	201	2,445	7,256		9,902
256	Active Transportation Program (ATP) - State	2,124	88			2,212
299	Caltrans	79	951	1,693		2,723
300	Measure A/Western	1,086	1,676	1,564		4,326
308	RCTC Measure A - Discretionary	225	817			1,042
328	Combined Improvement Fund		324	373		697
330	Community Development Block Grant (CDBG)	40	470			510
332	Redevelopment Agency	863				863
343	TUMF - Identified/Unfunded		1,471	1,542	835	3,848
344	TUMF - Northwest zone (WRCOG)	20	267	113		400
346	TUMF - Central zone (WRCOG)	359	2,054			2,413
349	TUMF Regional System (RCTC)	823	3,455	5,857	5,828	15,963
369	West County DIF Signal Mitigation Funds	69	253	20		342
386	Unincorporated Communities Initiative Fund		885			885
387	American Rescue Plan Act (ARPA)	301	5,449	4,550		10,300
391	Community Improvement Designation Funds		450			450
505	CSA 41 Meadowbrook	148				148
600	Developer Contributions		50	373		423
602	Developer In-Lieu Funds	637	5	5	138	785
623	DIF AP3 Maj. Imp. Fnd- Highgrove/N.side/Univ.Cty	6	10	848		864
627	DIF AP7 Maj. Imp. Fnd- Lk Mathews/Woodcrest Area	505				505
633	DIF AP13 Maj. Imp. Fnd- Mead Val./Good Hope Area	16	398			414
713	City of Lake Elsinore	76	8			84
719	City of Riverside		35		400	435
999	Unfunded			1,056	433,409	434,465
<b>Grand Totals:</b>		<b>26,020</b>	<b>33,790</b>	<b>38,837</b>	<b>460,501</b>	<b>559,148</b>







**SUPERVISORIAL DISTRICT 2**  
**LINCOLN STREET**





**Transportation Improvement Program 2023-2024 Edition**  
**Supervisory District: 2**

NAME LIMITS	LENGTH	EW / PW	MD CT PL RW	PROJECT# RD BK PG ROAD NBR LEAD AGY LRGR PROJ	FUND SOURCE	FUND SOURCE AMOUNT (x\$1000)	FISCAL YEAR COST (x \$1000)				
							D=Design	E=Environmental			
							C=Construction	R=Right-of-way Acquisition	PFY=Previous Fiscal Year	FFY=Future Fiscal Year	
DESCRIPTION (Comments)							PFY	23/24	24/25	FFY	
<b>Annette Dr</b> PM: Eric Lohr Marie Dr to Ethlene Dr Reconst AC paved road	0.03 miles	26 ft/ 26 ft	12 DL N N	D30121 40 M1534 RCTD	223  <b>Total:</b>	26  26	<b>D</b> <b>E</b> <b>C</b>		1 1 24		
							223	Gas Tax/SB-1			
<b>Arbolado Ln</b> PM: Eric Lohr SW'ly Grand Ave 0.19 mi to Grand Ave Const AC paved road	0.19 miles	0 ft/ 24 ft	12 DL N U	D30101 76 RCTD	221 386 <b>Total:</b>	56 275 331	<b>D</b> <b>E</b> <b>R</b> <b>C</b>	28 5 18		280	
							221	Gas Tax/HUTA			
							386	Unincorporated Communities Initiative Fund			
<b>Avondale Way</b> PM: Eric Lohr Bonnie Lea Dr to Oleander Dr Reconst AC paved road	0.09 miles	23 ft/ 23 ft	12 DL N N	D30122 40 M1533 RCTD	223  <b>Total:</b>	65  65	<b>D</b> <b>E</b> <b>C</b>		1 1 63		
							223	Gas Tax/SB-1			
<b>Bedford Canyon Rd</b> PM: Dennis Acuna El Cerrito Rd/Foothill to S'ly Prepare legals & plats for R/W and determine the ultimate road ROW.	0.10 miles	40 ft/ 74 ft	11 C N Y	C40056 30B S1024 RCTD	221  <b>Total:</b>	64  64	<b>D</b> <b>R</b>	12 45	7		
							221	Gas Tax/HUTA			
<b>Beltramo Cir</b> PM: Eric Lohr Keusder Way to NE'ly Keusder Way 0.06 mi Reconst AC paved road	0.06 miles	36 ft/ 36 ft	11 DL N N	D40017 26B M1366 RCTD	223  <b>Total:</b>	71  71	<b>D</b> <b>E</b> <b>C</b>			1 1 69	
							223	Gas Tax/SB-1			
<b>Bonnie Lea Dr</b> PM: Eric Lohr Grand Ave to NE'ly Grand Ave 0.19 mi Reconst AC paved road	0.19 miles	19 ft/ 19 ft	12 DL N N	D30124 40 M1042 RCTD	223  <b>Total:</b>	118  118	<b>D</b> <b>E</b> <b>C</b>		1 1 116		
							223	Gas Tax/SB-1			
<b>Box Canyon Rd</b> PM: Eric Lohr Piute Creek Dr to S'ly Piute Creek Dr 0.33 mi Reconst AC paved road	0.33 miles	36 ft/ 36 ft	11 DL N N	D30047 30A M3776 RCTD	223  <b>Total:</b>	382  382	<b>D</b> <b>E</b> <b>C</b>		1 1 380		
							223	Gas Tax/SB-1			
<b>Brae Burn Dr</b> PM: Elmer Datuin Paseo Grande to SE'ly Oakland Hills Dr 0.01 mi Resurf AC paved road City of Corona is lead agency.	0.11 miles	32 ft/ 32 ft	11 C N N	D40118 21A M1748 CO COR	328  <b>Total:</b>	34  34	<b>C</b>		34		
							328	Combined Improvement Fund			
<b>Cajalco Rd</b> PM: Mike Heath Reconst guardrail from La Sierra Ave to Kirkpatrick Rd, Harley John Rd to Wood Rd, and Lake Matthews Dr from Capello Dr to Malta Pl.	7.20 miles	27 ft/ 27 ft	11 C N N	D20019 32 S1062B RCTD	134 221 <b>Total:</b>	1,000 150 1,150	<b>D</b> <b>E</b> <b>R</b> <b>C</b>	161 10	41 18 15	10	
							134	Highway Safety Improvement Program (HSIP) -			
							221	Gas Tax/HUTA			
<b>Cajalco Rd</b> PM: Alfredo Martinez Temescal Canyon Rd to La Sierra Ave Resurf AC paved road	3.20 miles	28 ft/ 28 ft	11 C N N	D20051 031 S1062A RCTD	223  <b>Total:</b>	2,250  2,250	<b>D</b> <b>E</b> <b>C</b>			311 18	1,921
							223	Gas Tax/SB-1			



NAME LIMITS	LENGTH	EW / PW	MD CT PL RW	PROJECT# RD BK PG ROAD NBR LEAD AGY LRGR PROJ	FUND SOURCE	FUND SOURCE AMOUNT (x\$1000)	FISCAL YEAR COST (x \$1000)				
							D=Design	E=Environmental			
							C=Construction	R=Right-of-way Acquisition			
DESCRIPTION (Comments)							PFY	23/24	24/25	FFY	
<b>Capella St</b> PM: Mike Heath Van Buren Blvd to Summit Crest Dr 0.33 miles      0 ft/ 26 ft Const AC paved road	11 C N Y	D00097 27 RCTD	221 999 <b>Total:</b>	1,490 4,246 5,736	D E R C	127 14 6	77 26		461 85 140 4,800	221 Gas Tax/HUTA 999 Unfunded	
<b>Cedar Dr</b> PM: Eric Lohr Grand Ave to Avondale Way 0.15 miles      19 ft/ 19 ft Reconst AC paved road	12 DL N N	D30125 40 M1072 RCTD	223 <b>Total:</b>	96 96	D E C		1 1 94			223 Gas Tax/SB-1	
<b>Chip Seal of 2nd District roads in FY23/24</b> PM: Eric Lohr various roads 8.36 miles      0 ft/ 0 ft Chip Seal See list of roads at end of district.	00 DL N N	D40002 RCTD	223 <b>Total:</b>	315 315	C		315			223 Gas Tax/SB-1	
<b>Coronita Resurfacing Group</b> PM: Alfredo Martinez 5 various roads 0.82 miles      32 ft/ 32 ft Resurf AC paved road See list of roads at end of district.	11 C Y N	D10061 21A RCTD	223 <b>Total:</b>	1,988 1,988	D E C				300 8 1,680	223 Gas Tax/SB-1	
<b>Cross St</b> PM: Eric Lohr Cleveland Ave to SE'ly Cleveland Ave 0.09 mi 0.09 miles      38 ft/ 38 ft Reconst AC paved road	11 DL N N	D40021 26B M1368 RCTD	223 <b>Total:</b>	114 114	D E C			1 1 112		223 Gas Tax/SB-1	
<b>Curb Ramps of 2nd District FY22/23</b> PM: Elmer Datuin various locations 0.00 miles      0 ft/ 0 ft Upgrade existing curb ramps to ADA standards.	00 C N N	D30012 RCTD	223 <b>Total:</b>	509 509	D E C	27 1 442	39			223 Gas Tax/SB-1	
<b>Curb Ramps of 2nd District FY23/24</b> PM: Elmer Datuin various locations 0.00 miles      0 ft/ 0 ft Upgrade existing curb ramps to ADA standards.	00 C N N	D40012 RCTD	223 <b>Total:</b>	148 148	D C	14 6	1 127			223 Gas Tax/SB-1	
<b>Curb Ramps of 2nd District FY24/25</b> PM: Elmer Datuin various locations 0.00 miles      0 ft/ 0 ft Upgrade existing curb ramps to ADA standards.	00 C N N	D50012 RCTD	223 <b>Total:</b>	136 136	D E C		10 1 2	123		223 Gas Tax/SB-1	
<b>De Palma Rd</b> PM: Cindi Wachi N'ly Horsethief Cyn Rd 0.26 mi to N'ly Glen Eden Rd 0.22 mi 0.95 miles      0 ft/ 0 ft Install fence with headlight glare screen	11 C N N	D40072 35A M1998 RCTD	328 391 <b>Total:</b>	103 350 453	E C		3 450			328 Combined Improvement Fund 391 Community Improvement Designation Funds	
<b>Dos Lagos Dr/Weirick Rd</b> PM: Alfredo Martinez Temescal Canyon Rd to Knabe Rd 0.29 miles      84 ft/ 84 ft Resurf AC paved road	11 C N N	D40089 33A M10210A RCTD	223 <b>Total:</b>	593 593	D E C				82 5 506	223 Gas Tax/SB-1	



NAME LIMITS	LENGTH	EW / PW	MD CT PL RW	PROJECT# RD BK PG ROAD NBR LEAD AGY LRGR PROJ	FUND SOURCE	FUND SOURCE AMOUNT (x\$1000)	FISCAL YEAR COST (x \$1000)				
							D=Design	E=Environmental			
							C=Construction	R=Right-of-way Acquisition			
DESCRIPTION (Comments)							PFY	23/24	24/25	FFY	
<b>E 6th St</b> PM: Alfredo Martinez W'l'y Temescal St 0.08 mi to Temescal St 0.08 miles 50 ft/ 50 ft Resurf AC paved road			11 C N N	D40061 22 S1694 RCTD	223  <b>Total:</b>	111  111	D E C		15 1 95		
							223	Gas Tax/SB-1			
<b>El Cerrito Area Resurf Group 2</b> PM: Alfredo Martinez 5 various roads 0.98 miles 33 ft/ 33 ft Resurf AC paved road See list of roads at end of district.			11 C N N	D40090 30A RCTD	223  <b>Total:</b>	1,118  1,118	D E C				155 9 954
							223	Gas Tax/SB-1			
<b>El Cerrito Area Resurfacing Group</b> PM: Alfredo Martinez 7 various roads 1.07 miles 33 ft/ 33 ft Resurf AC paved roads See list of roads at end of district.			11 C N U	D20090 30B M3839 RCTD	223  <b>Total:</b>	982  982	D E C		136 8		838
							223	Gas Tax/SB-1			
<b>El Cerrito Rd</b> PM: Eric Lohr W'l'y Crossroad St 0.09 mi to Layton St 0.25 miles 21 ft/ 21 ft Reconst AC paved road			11 DL N N	D30048 30B S1139A RCTD	310  <b>Total:</b>	171  171	D E C		1 1 169		
							310	District IV Funds			
<b>El Sobrante Rd</b> PM: Alfredo Martinez La Sierra Ave to Cajalco Rd 5.77 miles 24 ft/ 24 ft Resurf AC paved road			11 C N U	D20092 32 S1145A RCTD	223  <b>Total:</b>	6,214  6,214	D E C		857 49	5,308	
							223	Gas Tax/SB-1			
<b>Ethlene Dr</b> PM: Eric Lohr Grand Ave to NE'l'y Grand Ave 0.14 mi 0.14 miles 21 ft/ 21 ft Reconst AC paved road			12 DL N N	D30126 40 M1150 RCTD	223  <b>Total:</b>	96  96	D E C		1 1 94		
							223	Gas Tax/SB-1			
<b>Gavilan Rd</b> PM: Alfredo Martinez Elderidge Dr to Cajalco Rd 0.32 miles 26 ft/ 26 ft Resurf AC paved road			11 C N U	D20078 57 S1172 RCTD	223  <b>Total:</b>	325  325	D E C			60 2	263
							223	Gas Tax/SB-1			
<b>Gavilan Rd</b> PM: Dennis Acuna Idaleona Rd 0.10 miles 24 ft/ 24 ft Intersection improvements to increase turning radius.			11 C N U	D20120 60A S1172 RCTD	221 999 <b>Total:</b>	125 900 1,025	D E R C		50 25 50	900	
							221 999	Gas Tax/HUTA Unfunded			
<b>Gingersnap Dr</b> PM: Eric Lohr S'l'y Box Canyon Rd 0.07 mi to Box Canyon Rd 0.07 miles 33 ft/ 33 ft Reconst AC paved road			11 DL N N	D30049 30A M3773 RCTD	310  <b>Total:</b>	72  72	D E C		1 1 70		
							310	District IV Funds			
<b>Grand Ave</b> PM: Alfredo Martinez Ortega Hwy (SR-74) to Corydon St 4.96 miles 40 ft/ 76 ft Widen AC paved road from 2 to 4 lanes Costs shown reflect PA&ED and a portion of RWE.			12 C N Y	D20064 072 S1180B RCTD	345 635 <b>Total:</b>	774 809 1,583	D E R	20 2	333 275	289 274 390	
							345 635	TUMF - Southwest zone (WRCOG) DIF AP15 Maj. Imp. Fnd- Greater Elsinore			



NAME LIMITS	LENGTH	EW / PW	MD CT PL RW	PROJECT# RD BK PG ROAD NBR LEAD AGY LRGR PROJ	FUND SOURCE	FUND SOURCE AMOUNT (x\$1000)	FISCAL YEAR COST (x \$1000)			
							D=Design	E=Environmental		
							C=Construction	R=Right-of-way Acquisition		
DESCRIPTION (Comments)							PFY	23/24	24/25	FFY
<b>Grand Ave</b> PM: Dennis Acuna Sangston Dr 0.00 miles 61 ft/ 61 ft Install Traffic Signal and crosswalk	12 C N U	D30109 40 S1180B RCTD	387 750 <b>Total:</b> 750	D E C	110 4 636	387	American Rescue Plan Act (ARPA)			
<b>Grand Ave Sidewalk</b> PM: Mike Heath Gregory Pl to Corydon St 1.25 miles 44 ft/ 61 ft Const curb, gutter, and sidewalk on north side	12 C N Y	D30085 72 S1180B RCTD	221 387 <b>Total:</b> 4,000	D E R C	120 5 190 5 215	221 387	Gas Tax/HUTA American Rescue Plan Act (ARPA)			3,080
<b>Grand Ave Sidewalks</b> PM: Mike Heath Adelfa St to Blackwell Blvd 0.40 miles 41 ft/ 61 ft Const curb, gutter, and sidewalk on south side and from Sangston Dr to City of Lake Elsinore on south side	12 C N Y	D20069 042A S1180B RCTD	221 386 <b>Total:</b> 1,456	D E R C	186 2 175 3 40 70 725	221 386	Gas Tax/HUTA Unincorporated Communities Initiative Fund		255	
<b>Grant St Stop Sign Enhancements</b> PM: Dennis Acuna Tolton Ave 0.00 miles 0 ft/ 0 ft Install solar powered blinking stop signs	11 C N N	D40122 22 M1184 RCTD	221 386 <b>Total:</b> 14	C	14	221 386	Gas Tax/HUTA Unincorporated Communities Initiative Fund			
<b>Hamner Ave</b> PM: Cesar Tolentino Citrus to Schleisman and 6th to Detroit 0.67 miles 76 ft/ 94 ft Widen road to 6 lanes from Citrus St to Schleisman Rd and from 6th St to Detroit St in the Cities of Norco and Eastvale.	11 C Y Y	C90019 14H RCTD	344 4,571 <b>Total:</b> 4,571	D E R C	749 137 14 2,092 1,578	344	TUMF - Northwest zone (WRCOG)			
<b>Hamner Ave Bridge</b> PM: Cesar Tolentino Santa Ana River 0.13 miles 40 ft/ 76 ft Widen Bridge In the City of Norco, State Bridge # 56C0446	11 C Y Y	B70754 14C RCTD	120 136 225 344 625 730 <b>Total:</b> 68,240	D E R C	4,868 1,191 1,532 38,948 21,701	120 136 225 344 625 730	Highway Bridge Replacement & Rehabilitation Hwy Infrastructure Program (HIP) SB-132 TUMF - Northwest zone (WRCOG) DIF AP5 Maj. Imp. Fnd- Eastvale Area City of Eastvale			
<b>Hamner Ave Bridge</b> PM: Cesar Tolentino Santa Ana River 0.00 miles 0 ft/ 0 ft Const Waterline through the bridge	11 C Y N	D10024 14H CO NOR	716 1,118 <b>Total:</b> 1,118	C	202 916	716	City of Norco			
<b>Hamner Bridge Revegetation</b> PM: Cesar Tolentino Detroit St to Citrus St 0.00 miles 0 ft/ 0 ft Restore vegetation after bridge reconstruction In the City of Norco, State Bridge # 56C0446 Bridge Project # B70754	11 C N N	D20108 14C RCTD	136 999 <b>Total:</b> 1,224	C	1,101 25 98	136 999	Hwy Infrastructure Program (HIP) Unfunded			
<b>Harlow Ave / Grant St</b> PM: Alfredo Martinez " 0.66 miles 34 ft/ 34 ft Resurf AC paved road Harlow Ave: Grant St - McKinley St. Grant St: Magnolia Ave - S'ly Harlow Ave 0.05mi.	11 C N N	D20022 22 M1195 RCTD	223 830 <b>Total:</b> 830	D E C	54 46 1 9 720	223	Gas Tax/SB-1			



NAME LIMITS	LENGTH	EW / PW	MD CT PL RW	PROJECT# RD BK PG ROAD NBR LEAD AGY LRGR PROJ	FUND SOURCE	FUND SOURCE AMOUNT (x\$1000)	FISCAL YEAR COST (x \$1000)				
							D=Design	E=Environmental			
							C=Construction	R=Right-of-way Acquisition			
DESCRIPTION (Comments)							PFY	23/24	24/25	FFY	
<b>High Water Way</b> PM: Eric Lohr Piute Creek Dr to S'ly Piute Creek Dr 0.09 mi 0.09 miles 33 ft/ 33 ft Reconst AC paved road			11 DL N N	D30050 30A M3775 RCTD	310  <b>Total:</b>	95  95	D E C		1 1 93		
							310				District IV Funds
<b>Home Gardens Area Resurf Group</b> PM: Alfredo Martinez 14 various roads 2.27 miles 37 ft/ 37 ft Resurf AC paved road See list of roads at end of district.			11 C N N	D40106 23C RCTD	223  <b>Total:</b>	1,876  1,876	D E C				259 15 1,602
							223				Gas Tax/SB-1
<b>Horsethief Canyon Rd</b> PM: Dennis Acuna De Palma Rd 0.00 miles 0 ft/ 0 ft Install Traffic Signal Dollars shown represent reimbursements to Developer.			11 C N N	D30077 35A S1999A DEVEL	369  <b>Total:</b>	235  235	C		235		
							369				West County DIF Signal Mitigation Funds
<b>I-15 Express Lanes</b> PM: Alfredo Martinez SH-74 to Cajalco Rd 14.50 miles 104 ft/ 152 ft Widen from 3 to 5 lanes in both directions County participation limited to an advisory capacity.			11 C Y Y	C90066 31 RCTC	221  <b>Total:</b>	43  43	D E	21 6	8 8		
							221				Gas Tax/HUTA
<b>Indian Truck Trl</b> PM: Alfredo Martinez Campbell Ranch Rd to Temescal Canyon Rd 0.30 miles 43 ft/ 43 ft Resurf AC paved road			11 C N N	D40091 33I S1203 RCTD	223  <b>Total:</b>	518  518	D E C				72 4 442
							223				Gas Tax/SB-1
<b>Indiana Ave</b> PM: Mike Heath Barker Ln to 0.39 mi NE Creekwood Ct 1.44 miles 60 ft/ 60 ft Resurf AC paved road			11 C Y N	C60080 23C S1224 RCTD	223  <b>Total:</b>	3,826  3,826	D E C	90	180 36		1,690
							223				Gas Tax/SB-1
<b>Jurupa Rd</b> PM: Cesar Tolentino Cedar St to E'ly Felspar St 0.35 miles 0 ft/ 0 ft Const Grade Separation at railroad crossing In the City of Jurupa Valley.			14 C Y Y	C80060 09 RCTD	225 308 832 <b>Total:</b>	108,400 25,000 3,227 136,627	D E R C	11,667 615 21,451 39,561		9,549 53,784	
							225				SB-132 RCTC Measure A - Discretionary Jurupa Community Services Dist.
<b>Keusder Way</b> PM: Eric Lohr Cleveland Ave to SE'ly Cleveland Ave 0.12 mi 0.12 miles 40 ft/ 40 ft Reconst AC paved road			11 DL N N	D40023 26B M1361 RCTD	223  <b>Total:</b>	161  161	D E C				1 1 159
							223				Gas Tax/SB-1
<b>Krameria Ave</b> PM: Alfredo Martinez Lois Ln to Chicago Ave 1.32 miles 30 ft/ 30 ft Resurf AC paved road			11 C N N	D40092 28 M5210 RCTD	223  <b>Total:</b>	1,190  1,190	D E C				164 9 1,017
							223				Gas Tax/SB-1
<b>Lakeland Village Resurf Group</b> PM: Eric Lohr 16 various roads 2.81 miles 0 ft/ 0 ft Resurf AC paved road See list of roads at end of district.			12 DL Y N	D00114 42A RCTD	223  <b>Total:</b>	2,120  2,120	D E C				1 1 2,118
							223				Gas Tax/SB-1



**Transportation Improvement Program 2023-2024 Edition**  
**Supervisory District: 2**

NAME LIMITS	LENGTH	EW / PW	MD CT PL RW	PROJECT# RD BK PG ROAD NBR LEAD AGY LRGR PROJ	FUND SOURCE	FUND SOURCE AMOUNT (x\$1000)	FISCAL YEAR COST (x \$1000)				
							D=Design	E=Environmental			
							C=Construction	R=Right-of-way Acquisition			
DESCRIPTION (Comments)							PFY	23/24	24/25	FFY	
<b>Lakepointe Dr</b> PM: Mike Heath Indiana Ave to SE Mountain Mist St 0.03 mi 0.72 miles 40 ft/ 40 ft Resurf AC paved road	11 C N N	D20049 023B M1607B RCTD	101 223 <b>Total:</b>	1,640 865 2,505	D E C	214 1 2,160	119 11				
<b>Lassalette Ct</b> PM: Eric Lohr Cleveland Ave to SE'ly Cleveland Ave 0.11 mi 0.11 miles 37 ft/ 37 ft Reconst AC paved road	11 DL N N	D40024 26B M1318 RCTD	223 <b>Total:</b>	133 133	D E C				1 1 131		
<b>Lincoln St</b> PM: Alfredo Martinez Indiana Ave to Magnolia Ave 0.47 miles 64 ft/ 64 ft Resurf AC paved road	11 C N N	D20065 23A S1267 RCTD	328 386 990 <b>Total:</b>	54 1,000 6 1,060	D E C	119 2 898	41				
<b>Mackay Dr</b> PM: Alfredo Martinez E'ly Marian Ave to Union Ave 0.10 miles 24 ft/ 32 ft Const curb, gutter, and sidewalk on south side, and reconst pavement.	12 C N Y	D30089 40 M1457 RCTD	221 386 <b>Total:</b>	981 150 1,131	D E R C	83 73 5 10 960					
<b>Magnolia Ave</b> PM: Alfredo Martinez Temescal St to NE Harvill Ln 0.03 mi 1.46 miles 55 ft/ 55 ft Resurf AC paved road	11 C Y N	D10062 23A S1283 RCTD	223 <b>Total:</b>	1,876 1,876	D E C	85 1 1,624	154 12				
<b>Maiden Lane</b> PM: Alfredo Martinez Cottrell Blvd to E'ly of Cottrell 0.12 mi 0.12 miles 0 ft/ 24 ft Const AC paved road	12 C Y Y	C80083 42A RCFCD	221 <b>Total:</b>	184 184	D R C	12 11 142	19				
<b>Marie Dr</b> PM: Eric Lohr Grand Ave to NE'ly Grand Ave 0.14 mi 0.14 miles 21 ft/ 21 ft Reconst AC paved road	12 DL N N	D30128 40 M1294 RCTD	223 <b>Total:</b>	94 94	D E C		1 1 92				
<b>Mariposa Ave</b> PM: Alfredo Martinez Taft St to Barton St 1.50 miles 13 ft/ 13 ft Resurf AC paved road	14 C N N	D40093 54 S5238A RCTD	223 <b>Total:</b>	813 813	D E C						112 6 695
<b>Market Street Bridge</b> PM: Umer Ahmed Santa Ana River 0.23 miles 0 ft/ 0 ft Replace 2-lane bridge with 4-lane bridge In the City of Jurupa Valley. State Bridge #56C0024.	14 C Y Y	C00528 12 RCTD	120 121 300 602 719 731 999 <b>Total:</b>	3,988 35,630 7 873 422 3,396 16,013 60,329	D E R C	4,200 1,015 752	675 64 832 855	165 35 62 15,420	52 20 480 35,702		





NAME LIMITS	LENGTH	EW / PW	MD CT PL RW	PROJECT# RD BK PG ROAD NBR LEAD AGY LRGR PROJ	FUND SOURCE	FUND SOURCE AMOUNT (x\$1000)	FISCAL YEAR COST (x \$1000)				
							D=Design	E=Environmental			
							C=Construction	R=Right-of-way Acquisition			
DESCRIPTION (Comments)							PFY	23/24	24/25	FFY	
<b>Markham St</b> PM: Mike Heath Roosevelt St to Birch St Const AC paved road	1.01 miles	0 ft/ 32 ft	11 C Y N	D10078 54 S5239C RCTD	221 627 999 <b>Total:</b>	830 577 10,422 11,829	D E R C	499 345	303 260	332 90 140	150 210 9,500
							221	Gas Tax/HUTA			
							627	DIF AP7 Maj. Imp. Fnd- Lk Mathews/Woodcrest			
							999	Unfunded			
<b>McAllister Pkwy</b> PM: Alfredo Martinez La Sierra Ave to Praed St Resurf AC paved road	0.58 miles	40 ft/ 40 ft	11 C N N	D40107 26B M10407A RCTD	223 <b>Total:</b>	803 803	D E C				111 6 686
							223	Gas Tax/SB-1			
<b>McKinley St Grade Separation</b> PM: Cindi Wachi SR-91 to Magnolia Ave Const bridge over BNSF Railroad City of Corona is lead agency. County participation limited to an advisory inspection capacity.	0.33 miles	0 ft/ 0 ft	11 C N U	D20066 023A S1301A CO COR	221 <b>Total:</b>	13 13	C	3	5	5	
							221	Gas Tax/HUTA			
<b>Mission Blvd Bridge</b> PM: Cesar Tolentino Santa Ana River Replace bridge In the Cities of Jurupa Valley and Riverside. State Bridge # 56C-0071.	0.21 miles	0 ft/ 0 ft	14 C Y Y	B30528 16B RCTD	120 121 216 300 719 731 999 <b>Total:</b>	6,480 43,325 2,684 110 1,233 930 22,209 76,971	D E R C	5,851 1,662 130	1,642 40 1,071 350		26,100 40,125
							120	Highway Bridge Replacement & Rehabilitation			
							121	HBRR - Identified/Unfunded			
							216	Prop 1B Seismic Bridge funds			
							300	Measure A/Western			
							719	City of Riverside			
							731	City of Jurupa Valley			
							999	Unfunded			
<b>Mockingbird Canyon Rd</b> PM: Alfredo Martinez El Sobrante Rd to Markham St/Winters Ln Resurf AC paved road	0.97 miles	36 ft/ 36 ft	11 C Y N	D10052 57A M1311B RCTD	223 <b>Total:</b>	1,943 1,943	D E C	177	78 8	1,680	
							223	Gas Tax/SB-1			
<b>Mockingbird Cyn Rd</b> PM: Alfredo Martinez Markham St/Winters Ln to Van Buren Blvd Resurf AC paved road	2.42 miles	36 ft/ 36 ft	11 C Y N	B50479 28 M1311A RCTD	223 <b>Total:</b>	3,224 3,224	D E C	455 1	34 9	2,725	
							223	Gas Tax/SB-1			
<b>Mountain Rd</b> PM: Dennis Acuna De Palma Rd Install Traffic Signal Dollars shown represent reimbursements to Developer.	0.00 miles	0 ft/ 0 ft	11 C N N	D30078 35A M1009 DEVEL	369 <b>Total:</b>	235 235	C		235		
							369	West County DIF Signal Mitigation Funds			
<b>Nelson Ave</b> PM: Eric Lohr Tetterington St to Baldwin Blvd Const AC paved road	0.12 miles	0 ft/ 24 ft	12 DL N N	D30100 042A M1553 RCTD	221 386 <b>Total:</b>	26 165 191	D E C	18 4		169	
							221	Gas Tax/HUTA			
							386	Unincorporated Communities Initiative Fund			
<b>Oleander Dr</b> PM: Eric Lohr Grand Ave to Avondale Way Reconst AC paved road	0.16 miles	19 ft/ 19 ft	12 DL N N	D30129 40 M1331 RCTD	223 <b>Total:</b>	97 97	D E C			1 1 95	
							223	Gas Tax/SB-1			



NAME LIMITS	LENGTH	EW / PW	MD CT PL RW	PROJECT# RD BK PG ROAD NBR LEAD AGY LRGR PROJ	FUND SOURCE	FUND SOURCE AMOUNT (x\$1000)	FISCAL YEAR COST (x \$1000)				
							D=Design	E=Environmental			
							C=Construction	R=Right-of-way Acquisition			
DESCRIPTION (Comments)							PFY	23/24	24/25	FFY	
<b>Olive Tree Ln</b> PM: Eric Lohr S'ly Grand Ave 0.10 mi to Grand Ave 0.10 miles 0 ft/ 24 ft Const AC paved road			12 DL N U	D30102 76 RCTD	221 386 <b>Total:</b>	54 300 354	D E R C	31 6 11		306	
								221 386	Gas Tax/HUTA Unincorporated Communities Initiative Fund		
<b>Ontario Ave</b> PM: Alfredo Martinez State St to El Cerrito Rd 0.66 miles 58 ft/ 64 ft Widen AC paved road from 3 to 4 lanes			11 C Y Y	D00081 30A S1806 RCTD	328 999 <b>Total:</b>	600 1,532 2,132	D E R C	112 2 10	369 359 10	10 70 1,200	
								328 999	Combined Improvement Fund Unfunded		
<b>Pepper Dr</b> PM: Eric Lohr Grand Ave to NE'ly Grand Ave 0.19 mi 0.19 miles 21 ft/ 21 ft Reconst AC paved road			12 DL N N	D30130 40 M1351 RCTD	223 <b>Total:</b>	132 132	D E C		1 1 130		
								223	Gas Tax/SB-1		
<b>Piute Creek Dr</b> PM: Eric Lohr N'ly Box Canyon Rd 0.06 mi to SE Ontario Ave 0.55 miles 36 ft/ 36 ft Reconst AC paved road			11 DL N N	D30051 30A M3772 RCTD	223 <b>Total:</b>	637 637	D E C		1 1 635		
								223	Gas Tax/SB-1		
<b>Rancho Jurupa Park Roadway Improvements</b> PM: Elmer Datuin SW'ly 46th St 0.4 mi to NE'ly Rio Rd 0.3 mi 0.37 miles 0 ft/ 24 ft Cape Seal paved parking lot			14 C N N	D30106 016C RCTD	815 <b>Total:</b>	2,787 2,787	D E C	4 2	342 33 90	2,316	
								815	County Parks District		
<b>Rubidoux Blvd Interchange</b> PM: John Ashlock SH-60 0.00 miles 47 ft/ 76 ft Prepare environmental document. Project in the City of Jurupa Valley. Future phases pending funding availability.			14 C N U	A20930 12 RCTD	600 621 999 <b>Total:</b>	2,278 850 6,920 10,048	D E R	347 40	320 620 10	220 1,400 10	5,700 1,301 80
								600 621 999	Developer Contributions DIF AP1 Maj. Imp. Fnd- Jurupa Area Unfunded		
<b>Santa Ana River Trail</b> PM: Cesar Tolentino Hamner Ave to E'ly Hamner Ave 0.10 mi 0.20 miles 0 ft/ 12 ft Const multi-use trails along Santa Ana River One segment N and one segment S of the River. Co-op with County Parks District.			11 C Y N	D00108 14 CO NOR	815 <b>Total:</b>	2,170 2,170	D C	17 17	2,014	122	
								815	County Parks District		
<b>Santa Ana River Trail - Phase 2</b> PM: Umer Ahmed BNSF Bridge @ Green River Golf Club 0.03 miles 12 ft/ 12 ft Const multi-purpose trail County participation limited to an advisory capacity.			11 DL N N	D20121 20 RCTC	328 <b>Total:</b>	72 72	D C	6	24	24	6 12
								328	Combined Improvement Fund		
<b>Serfas Club Dr</b> PM: Alfredo Martinez S'ly Palisades Dr 0.13 mi to Frontage Rd 0.42 miles 61 ft/ 61 ft Resurf AC paved road			11 C N N	D40108 21A S1801 RCTD	223 <b>Total:</b>	738 738	D E C				102 6 630
								223	Gas Tax/SB-1		



NAME LIMITS	LENGTH	EW / PW	MD CT PL RW	PROJECT# RD BK PG ROAD NBR LEAD AGY LRGR PROJ	FUND SOURCE	FUND SOURCE AMOUNT (x\$1000)	FISCAL YEAR COST (x \$1000)			
							D=Design	E=Environmental		
							C=Construction	R=Right-of-way Acquisition		
DESCRIPTION (Comments)							PFY	23/24	24/25	FFY
<b>Slurry Seal of 2nd District roads FY22/23</b> PM: Elmer Datuin various roads 16.95 miles 0 ft/ 0 ft Slurry Seal See list of roads at end of district.	00 C N N	D30007  RCTD	223 300 708 <b>Total:</b>	342 1,085 153 1,580	D E C	182 1 953		444		
						223 300 708	Gas Tax/SB-1 Measure A/Western City of Corona			
<b>Slurry Seal of 2nd District roads FY23/24</b> PM: Elmer Datuin various roads 42.06 miles 0 ft/ 0 ft Slurry Seal See list of roads at end of district.	00 C N N	D40007  RCTD	223 300 713 <b>Total:</b>	535 3,034 21 3,590	D E C	76 1 8		3,503	2	
						223 300 713	Gas Tax/SB-1 Measure A/Western City of Lake Elsinore			
<b>Slurry Seal of 2nd District roads FY24/25</b> PM: Elmer Datuin various roads 13.98 miles 0 ft/ 0 ft Slurry Seal See list of roads at end of district.	00 C N N	D50007  RCTD	223 300 <b>Total:</b>	269 1,141 1,410	D E C				83 1 4	1,322
						223 300	Gas Tax/SB-1 Measure A/Western			
<b>Spindletop Dr</b> PM: Eric Lohr S'Iy Box Canyon Rd 0.08 mi to Box Canyon Rd 0.08 miles 33 ft/ 33 ft Reconst AC paved road	11 DL N N	D30052 30A M3774 RCTD	223 <b>Total:</b>	89 89	D E C				1 1 87	
						223	Gas Tax/SB-1			
<b>Temescal Canyon Rd</b> PM: Cathy Wampler El Cerrito Rd to Tom Barnes St 0.80 miles 30 ft/ 82 ft Widen road from 2 to 4 lanes Portion in City of Corona. Plus 200' segment of widening N/O Cajalco Road	11 C Y Y	C60065 31 S1807A RCTD	221 257 322 328 332 343 344 386 387 602 626 870 999 <b>Total:</b>	2,027 13,000 231 601 165 400 5,640 1,000 6,300 641 908 500 15,540 46,953	D E R C	1,789 210	1,790 506 990	1,360 439 5,318	1,067 4,944 28,540	
						221 257 322 328 332 343 344 386 387 602 626 870 999	Gas Tax/HUTA STIP Funds - State Only 2nd Dist Developer Agreement Pblc Fac Trust Combined Improvement Fund Redevelopment Agency TUMF - Identified/Unfunded TUMF - Northwest zone (WRCOG) Unincorporated Communities Initiative Fund American Rescue Plan Act (ARPA) Developer In-Lieu Funds DIF AP6 Maj. Imp. Fnd- Temescal Cyn Area Ash Fees Unfunded			
<b>Temescal Canyon Rd</b> PM: Alfredo Martinez Terramor Dr to Dawson Canyon Rd 3.10 miles 38 ft/ 38 ft Resurf AC paved road	11 C Y N	D10059 33A S1807B RCTD	223 <b>Total:</b>	3,423 3,423	D E C	19 1	384 19	2,589	411	
						223	Gas Tax/SB-1			
<b>Temescal Canyon Rd</b> PM: Alfredo Martinez Indian Truck Trl to SE Hostettler 0.47 mi 3.25 miles 34 ft/ 34 ft Resurf AC paved road	11 C N U	D20091 33I S1807B RCTD	223 <b>Total:</b>	4,620 4,620	D E C					638 36 3,946
						223	Gas Tax/SB-1			
<b>Trilogy Parkway Speed Warning Signs</b> PM: Dennis Acuna Two locations 0.00 miles 0 ft/ 0 ft Install solar powered speed feedback signs	11 C N N	D40117 033F M9684 RCTD	386 <b>Total:</b>	24 24	C			24		
						386	Unincorporated Communities Initiative Fund			



NAME LIMITS	LENGTH	EW / PW	MD CT PL RW	PROJECT# RD BK PG ROAD NBR LEAD AGY LRGR PROJ	FUND SOURCE	FUND SOURCE AMOUNT (x\$1000)	FISCAL YEAR COST (x \$1000)				
							D=Design	E=Environmental			
							C=Construction	R=Right-of-way Acquisition			
DESCRIPTION (Comments)							PFY	23/24	24/25	FFY	
<b>Van Buren Blvd</b> PM: Mike Heath 0.10 mi NW Pine Ct to Capella St 1.70 miles      72 ft/ 72 ft Resurf AC paved road			11	D00090	223	1,347	<b>D</b>	372	89		
			C	27	300	4,600	<b>E</b>	2	4		
			Y	S5415A			<b>C</b>		5,480		
			N	RCTD	<b>Total:</b>	5,947					
					223	Gas Tax/SB-1					
					300	Measure A/Western					
<b>Van Buren Blvd</b> PM: Mike Heath Capella St to Washington St 1.00 miles      72 ft/ 72 ft Resurf AC paved road			11	D10060	223	4,300	<b>D</b>	148	126		
			C	27			<b>E</b>	2	9		
			Y	S5415A	<b>Total:</b>	4,300	<b>C</b>		4,015		
			N	RCTD							
					223	Gas Tax/SB-1					

PROJECT GROUPS	To	From	LENGTH	MD	ROAD #	ROAD BK PG	CONST ONLY (\$ X 1000)	TOTAL COST (\$ X 1000)
----------------	----	------	--------	----	--------	---------------	---------------------------	---------------------------

**D4-0002 Chip Seal of 2nd District Roads FY23/24**

by Day Labor

Beazley Ln	721' W Lawson Rd	Lawson Rd	0.14	11	M1974	33E	6	6
Concordia Ranch Rd	3968' E Temescal Canyon Rd	Temescal Canyon Rd	0.75	11	M1201	35	33	33
Gum Tree Dr	1464' W Lawson Rd	Lawson Rd	0.28	11	M1975	33E	13	13
Hostettler Rd	Temescal Canyon Rd	2207' S Temescal Canyon Rd	0.42	11	M1219	35	20	20
Hunt Rd	Knabe Rd	Lawson Rd	0.32	11	M1217	33E	12	12
Lake Mathews Dr	Cajalco Rd	Gavilan Rd	5.22	11	S1701A	60	189	189
Lawson Rd	1828' NE Hunt Rd	Temescal Canyon Rd	1.09	11	S1257	33E	35	35
Pats Point Dr	760' NE Lawson Rd	Lawson Rd	0.14	11	M1973	33E	7	7
<b>TOTALS</b>			<b>8.36</b>				<b>315</b>	<b>315</b>

**D1-0061 Coronita Resurfacing Group**

Contract Construction

Via Antonio	Via Santiago	Via del Rio	0.10	11	M1597	21A	188	266
Via Bernardo	NE'ly Via Santiago .03 mi	Via Santiago	0.03	11	M1566	21A	73	104
Via Josefa	Via Santiago	Via del Rio	0.10	11	M1563	21A	183	260
Via Santiago	Via Bernardo	Frontage Rd	0.50	11	M1507	21A	825	1171
Via Trinidad	S'ly Via Antonio .09 mi	Via Antonio	0.09	11	M1598	21A	131	187
<b>TOTALS</b>			<b>0.82</b>				<b>1400</b>	<b>1988</b>

**D2-0090 El Cerrito Area Resurfacing Group**

Contract Construction

Dry Gulch Rd	593' N Calico Cir	Calico Cir	0.11	11	M3843	30B	73	104
Long Branch Way	209' S Calico Cir	Calico Cir	0.04	11	M3840	30B	26	36
Sarsaprilla Dr	427' W Calico Cir	Calico Cir	0.08	11	M3841	30B	53	75
Saw Mill Rd	Blacksmith Path	State St	0.04	11	M3844	30B	27	37
Whiskey Creek	323' W Calico Cir	Calico Cir	0.06	11	M3842	30B	40	57
Blacksmith Path	1660' S Dry Gulch Rd	Dry Gulch Rd	0.31	11	M3839	30B	205	288
Calico Cir	Dry Gulch Rd	State St	0.42	11	M3838	30B	275	385
<b>TOTALS</b>			<b>1.07</b>				<b>699</b>	<b>982</b>

**D4-0090 El Cerrito Area Resurf Group 2**

Contract Construction

Groewood Dr	Ontario Ave	Rising Sun Rd	0.30	11	M1099	30A	217	304
High Knoll Cir	320' E Groewood Dr	Groewood Dr	0.06	11	M1100	30A	44	62
Poppy St	State St	Rising Sun Rd	0.23	11	M1786A	30A	137	193
Rising Sun Rd	Poppy St	Ontario Ave	0.33	11	M1102	30A	353	497
Shadow Grove Ct	313' W Rising Sun Rd	Rising Sun Rd	0.06	11	M1101	30A	44	62
<b>TOTALS</b>			<b>0.98</b>				<b>795</b>	<b>1118</b>

PROJECT GROUPS	To	From	LENGTH	MD	ROAD #	ROAD BK PG	CONST ONLY (\$ X 1000)	TOTAL COST (\$ X 1000)
----------------	----	------	--------	----	--------	---------------	---------------------------	---------------------------

**D4-0106 Home Gardens Area Resurf Group**

Contract Construction

April Dr	1790' S Four Seasons Rd	Four Seasons Rd	0.34	11	M1560	23C	197	276
August Cir	1090' SE July Dr	July Dr	0.21	11	M1565	23C	120	168
February Dr	March Way	Somerdale St	0.22	11	M1570	23C	126	177
Four Seasons Rd	Indiana Ave	April Dr	0.03	11	M1559	23C	15	22
January Ct	1595' SW March Way	March Way	0.30	11	M1569	23C	175	246
July Dr	August Cir	June Ct	0.13	11	M1564	23C	76	107
June Ct	670' S April Dr	April Dr	0.13	11	M1562	23C	74	105
March Way	1909' NE Somerdale St	Somerdale St	0.36	11	M1571	23C	210	296
May Ct	414' E Four Seasons Rd	Four Seasons Rd	0.08	11	M1561	23C	64	90
October Ct	225' S September Way	September Way	0.04	11	M1568	23C	25	35
September Way	August Cir	April Dr	0.21	11	M1567	23C	122	170
Somerdale St	Indiana Ave	March Way	0.14	11	M1743	23C	81	113
Spring Creek Way	Indiana Ave	April Dr	0.04	11	M1558	23C	25	35
Summerglen Dr	January Ct	Indiana Ave	0.04	11	M1573	23C	25	36
			<b>TOTALS</b>				<b>1335</b>	<b>1876</b>

**D0-0114 Lakeland Village Resurf Group**

by Day Labor

Akley St	Deeble Entrance	Gillette St	0.19	12	M1005	42A	137	139
Anthony Ave	Landerville Blvd	Adelfa St	0.12	12	M1013	42A	81	82
Bodkin Ave	Landerville St	Brand St	0.08	12	M1038	42A	50	51
Brand St	Anthony Ave	Landerville Blvd	0.32	12	M1045	42A	188	191
Buena Vista St	787' S Grand Ave	Grand Ave	0.15	12	M1055	41	191	194
Coleman Ave	Adelfa St	Gillette St	0.12	12	M1093	42A	84	85
Cottrell Blvd	Blackwell Blvd	Adelfa St	0.31	12	M1111	42A	238	241
Encina Dr	Short St	Naranjo St	0.05	12	M1581	42A	42	43
Gillette St	Akley St	Coleman Ave	0.24	12	M1174	42A	199	202
Haynes Ave	Landerville Blvd	Brand St	0.06	12	M1554	42A	45	46
Landerville Blvd	Cottrell Blvd	Brand St	0.47	12	M1254	42A	335	342
Naranjo St	593' S Encina Dr	Encina Dr	0.11	12	M1600	42A	83	84
Peeler Ave	Landerville Blvd	Adelfa St	0.11	12	M1609	42A	73	74
Ranspot Ave	Adelfa St	Landerville Blvd	0.13	12	M1370	42A	83	84
Short St	Brand St	Encina Dr	0.05	12	M1580	42A	45	46
Zellar St	1577' S Akley St	Akley St	0.30	12	M1495	42A	213	216
			<b>TOTALS</b>				<b>2087</b>	<b>2120</b>

**D3-0007 Slurry Seal of 2nd District Roads FY22/23**

Contract Construction

Andover St	Harlow Ave	Indiana Ave	0.34	11	M1744	23C	21	26
April Dr	1790' S Four Seasons Rd	Four Seasons Rd	0.34	11	M1560	23C	24	30

PROJECT GROUPS	To	From	LENGTH	MD	ROAD #	ROAD BK PG	CONST ONLY (\$ X 1000)	TOTAL COST (\$ X 1000)
<b>D3-0007 Slurry Seal of 2nd District Roads FY22/23 (Cont.)</b>							Contract Construction	
Ashland Pl	458' SW Mapleleaf Dr	Mapleleaf Dr	0.09	11	M1792	23A	6	8
August Cir	1090' SE July Dr	July Dr	0.21	11	M1565	23C	15	20
Babcock Dr	Somerdale St	Wagoner Ln	0.11	11	M1691	22	6	8
Balsam Ln	365' N Ridgeview Ter	Ridgeview Ter	0.07	11	M1720	21A	4	6
Barker Ln	Andover St	Indiana Ave	0.22	11	M1693	22	14	19
Berwick Ave	153' E Candlewood St	Candlewood St	0.03	11	M1865	23C	2	3
Brae Burn Dr	Cypress Point Dr	Paseo Grande	0.12	11	M1748	21A	8	10
Briarvale St	2356' N Indiana Ave	Indiana Ave	0.44	11	M1782	23C	28	35
Bridgewood Cir	226' NE Creekwood Ct	Creekwood Ct	0.04	11	M1008	23A	3	4
Broadmoor Ct	94' S Northmoor Dr	Northmoor Dr	0.02	11	M1797	21A	1	2
Burning Tree Dr	1429' NW Monterey Peninsula Dr	Monterey Peninsula Dr	0.27	11	M1804	21A	16	21
Butternut Ln	275' N Ridgeview Ter	Ridgeview Ter	0.05	11	M1718	21A	3	4
Buttonwood Cir	158' SW Dixie Ln	Dixie Ln	0.03	11	M1774	23A	1	2
Camino San Benito Dr	Lincoln St	Harvill Ln	0.13	11	M2676	23A	9	12
Candlewood St	Harlow Ave	Waverly Ave	0.27	11	M1860	23C	20	25
Cedarwood Cir	156' SW Dixie Ln	Dixie Ln	0.03	11	M1810	23A	1	2
Cherry Hills Ct	110' SW Monterey Peninsula Dr	Monterey Peninsula Dr	0.02	11	M1805	21A	1	2
Cliffshire Ave	Mc Kinley St	Candlewood St	0.11	11	M1866	23C	7	9
Cobblestone Cir	520' E Harvill Ln	Harvill Ln	0.10	11	M2326	23A	5	7
Colonial Dr	333' SW Northmoor Dr	Northmoor Dr	0.06	11	M1794	21A	3	4
Concord Ave	Somerdale St	Wagoner Ln	0.11	11	M1742	22	6	8
Creekwood Ct	424' NW Indiana Ave	Indiana Ave	0.08	11	M1002	23A	5	7
Crownworth St	Cliffshire Ave	Waverly Ave	0.09	11	M1864	23C	5	7
Cypress Point Dr	Oakland Hills Dr	Brae Burn Dr	0.11	11	M1746	21A	6	8
Dixie Ln	Indiana Ave	Harlow Ave	0.32	11	M1775	23A	21	26
Dogwood Cir	199' SW Dixie Ln	Dixie Ln	0.04	11	M1773	23A	2	3
Elmview Dr	373' E Meadowview Dr	Meadowview Dr	0.07	11	M1778	23A	3	4
Estelle St	Mc Kinley St	Grant St	0.46	11	M1149	22	55	71
Exeter Ave	Windsong St	Andover St	0.05	11	M1753	23C	2	3
Fairoaks Ln	Mapleleaf Dr	Meadowview Dr	0.05	11	M1788	23A	2	3
February Dr	March Way	Somerdale St	0.22	11	M1570	23C	15	20
Fieldstone Cir	159' SW Dixie Ln	Dixie Ln	0.03	11	M1791	23A	1	2
Four Seasons Rd	Indiana Ave	April Dr	0.03	11	M1559	23C	2	3
Frontage Rd	2615' E Serfas Club Dr	Serfas Club Dr	0.49	11	M1780	21A	37	47
Gatehall Ave	540' E Candlewood St	Candlewood St	0.10	11	M1859	23C	6	8
Grant St	S'ly Harlow Ave 0.05 mi	Barker Ln	0.17	11	S1184	22	79	102
Graywood Ct	322' SE Indiana Ave	Indiana Ave	0.06	11	M1036	23A	4	6
Harvill Ln	Camino San Benito Dr	Magnolia Ave	0.31	11	M2324	23A	22	27
Hillview Dr	Indiana Ave	Elmview Dr	0.27	11	M1779	23A	16	21
Hollowood Ct	346' S Riverwood Way	Riverwood Way	0.07	11	M1039	23A	5	7

PROJECT GROUPS	To	From	LENGTH	MD	ROAD #	ROAD BK PG	CONST ONLY (\$ X 1000)	TOTAL COST (\$ X 1000)
----------------	----	------	--------	----	--------	---------------	---------------------------	---------------------------

**D3-0007 Slurry Seal of 2nd District Roads FY22/23 (Cont.)**

Contract Construction

Hollyglen Cir	158' SW Dixie Ln	Dixie Ln	0.03	11	M1790	23A	1	2
Hummingbird Ln	1369' N Paseo Grande	Paseo Grande	0.26	11	M1726	21B	13	17
Indiana Ave	Neece St	Grant St / N	0.44	11	S1224	23A	52	67
January Ct	1595' SW March Way	March Way	0.30	11	M1569	23C	21	26
July Dr	August Cir	June Ct	0.13	11	M1564	23C	9	11
June Ct	670' S April Dr	April Dr	0.13	11	M1562	23C	9	11
Kay Dr	Somerdale St	Wagoner Ln	0.11	11	M1692	22	6	8
Knollwood Dr	Northmoor Dr	Monterey Peninsula Dr	0.09	11	M1800	21A	6	8
Las Posas Rd	1491' W Paseo Grande	Paseo Grande	0.28	11	M1995	21B	18	23
Mapleleaf Dr	1707' SE Harlow Ave	Harlow Ave	0.32	11	M1776	23A	18	23
March Way	1909' NE Somerdale St	Somerdale St	0.36	11	M1571	23C	24	31
Marvale Ave	541' E Candlewood St	Candlewood St	0.10	11	M1858	23C	6	8
May Ct	414' E Four Seasons Rd	Four Seasons Rd	0.08	11	M1561	23C	7	9
Meadowview Dr	1769' S Harlow Ave	120' N Harlow Ave	0.36	11	M1777	23A	24	31
Monterey Peninsula Dr	Colonial Dr	1739' S Serfas Club Dr	0.71	11	M1803	21A	41	52
Mountain View Dr	1080' E Pine Crest Dr	Pine Crest Dr	0.20	11	M1802	21A	13	17
Northmoor Dr	Colonial Dr	Knollwood Dr	0.32	11	M1795	21A	21	26
Oakland Hills Dr	Cypress Point Dr	Brae Burn Dr	0.15	11	M1747	21A	9	11
Oakmont Ct	137' S Northmoor Dr	Northmoor Dr	0.03	11	M1799	21A	1	2
October Ct	225' S September Way	September Way	0.04	11	M1568	23C	2	3
Paseo Grande	250' NE Las Posas Rd	225' SW Las Posas Rd	0.09	11	S1506	21B	6	8
Paseo Grande	363' NW Via Santiago	Ontario Ave	0.83	11	S1506B	21B	49	63
Pebble Beach Ct	94' S Northmoor Dr	Northmoor Dr	0.02	11	M1796	21A	1	2
Pine Crest Dr	Serfas Club Dr	Paseo Grande	0.60	11	M1745	21A	35	45
Poplar Ln	277' N Ridgeview Ter	Ridgeview Ter	0.05	11	M1719	21A	2	3
Rancho Corona Dr	1131' S Serfas Club Dr	Serfas Club Dr	0.21	11	M1844	21B	13	17
Ridgeview Ter	Frontage Rd	Via Santiago	0.43	11	M1716	21A	24	31
Riverwood Way	Graywood Ct	Lincoln St	0.10	11	M1050	23A	5	7
Sandstone Ln	Hillview Dr	Meadowview Dr	0.05	11	M1787	23A	2	3
September Way	August Cir	April Dr	0.21	11	M1567	23C	15	20
Serfas Club Dr	2324' N Palisades Dr	677' S Palisades Dr	0.57	11	S1801	21A	70	89
Siskiyou Cir	523' S Camino San Benito	Camino San Benito	0.10	11	M2678	23A	7	9
Somerdale St	Harlow Ave	March Way	0.50	11	M1743	23C	34	44
Spring Creek Way	Indiana Ave	April Dr	0.04	11	M1558	23C	2	3
St Andrews Ct	106' S Northmoor Dr	Northmoor Dr	0.02	11	M1798	21A	1	2
Sugar Ln	177' N Ridgeview Ter	Ridgeview Ter	0.03	11	M1717	21A	2	3
Summerglen Dr	January Ct	Indiana Ave	0.04	11	M1573	23C	3	4
Tehama Cir	508' E Harvill Ln	490' W Harvill Ln	0.19	11	M2675	23A	14	18
Tolton Ave	1018' E Grant St	Grant St	0.19	11	M1437	22	13	17
Truman St	Magnolia Ave	Harlow Ave	0.12	11	M1439	22	8	10
Via Bernardo	Via Del Rio	Via Santiago	0.30	11	M1566	21A	22	28



PROJECT GROUPS	To	From	LENGTH	MD	ROAD #	ROAD BK PG	CONST ONLY (\$ X 1000)	TOTAL COST (\$ X 1000)
----------------	----	------	--------	----	--------	---------------	---------------------------	---------------------------

**D3-0007 Slurry Seal of 2nd District Roads FY22/23 (Cont.)**

Contract Construction

Via Del Rio	Via Josefa	527' SE Paseo Grande	0.36	11	M1508	21A	24	31
Via Felipe	Via Santiago	Via Del Rio	0.21	11	M1592	21A	14	18
Via Josefa	Frontage Rd	Via Santiago	0.05	11	M1563	21A	3	4
Wagoner Ln	Barker Ln	Harlow Ave	0.22	11	M1690	22	11	14
Waverly Ave	Crownworth St	Briarvale St	0.14	11	M1789	23C	8	10
Windsong St	2393' S Magnolia Ave	Magnolia Ave	0.45	11	M1781	23C	28	36
Woodcliff Cir	521' E Harvill Ln	Harvill Ln	0.10	11	M2325	23A	5	7
Yuba Cir	327' S Camino San Benito	Camino San Benito	0.06	11	M2677	23A	4	6
<b>TOTALS</b>			<b>16.95</b>				<b>1218</b>	<b>1580</b>

**D4-0007 Slurry Seal of 2nd District Roads FY23/24**

Contract Construction

Acorn Ct	437' S Pinecone St	Pinecone St	0.08	11	M9773	33H	5	6
Alder St	324' N Seven Springs Way	736' S Scottsdale Rd	0.76	11	M10292A	57A	53	63
Aquacate Rd	Bella Vista Rd	Hunt Canyon Rd	0.19	11	M9472	33D	13	16
Ashtree Ct	105' SW Whitebark Ln	Whitebark Ln	0.02	11	M10145A	33H	1	1
Aster Ct	149' N Dahlia Dr	Dahlia Dr	0.03	11	M1593	33D	2	2
Barberry Ct	195' E Pine Mountain Ter	Pine Mountain Ter	0.04	11	M10630A	33H	2	2
Basil Ct	532' N Hutton Rd	Hutton Rd	0.10	11	M11341A	33I	6	7
Bedford Canyon Rd	3099' S Foothill Pkwy	Foothill Pkwy	0.59	11	S1024	33B	45	53
Bella Vista Rd	Camino Limon Rd	Hunt Canyon Rd	0.18	11	M9473	33D	12	15
Bigleaf Ct	107' W Figtree Terrace Rd	Figtree Terrace Rd	0.02	11	M11249A	33H	2	2
Birchtree Ct	453' S Pinecone St	Pinecone St	0.09	11	M9772	33H	6	7
Borchard Rd	760' S Grand Ave	Grand Ave	0.14	12	M11306A	72	7	8
Boxelder Ct	316' S Pinecone St	Pinecone St	0.06	11	M9774	33H	4	5
Burning Wood Dr	Palm Canyon Dr	Stone Canyon Rd	0.07	11	M1634	33C	4	5
Buttonbush Ct	250' W Catkin St	Catkin St	0.05	11	M10367A	33H	4	5
Calle Canon Rd	Jameson Rd	Camino Terraza Rd	0.16	11	M9689	33D	11	13
Calle Pepita Rd	Camino Terraza Rd	Calle Canon Rd	0.14	11	M9691	33D	9	11
Camellia St	112' SE Coral Canyon Rd	Santiago Canyon Rd	0.11	11	M11108A	33H	8	9
Cameron Ct	275' N Sage St	Sage St	0.05	11	M11304A	33H	4	5
Camino Arbol	Camino Naranjo	Hunt Canyon Rd	0.08	11	M9651	33D	5	6
Camino Limon Rd	Hunt Canyon Rd	Knabe Rd	0.45	11	M9467	33D	30	37
Camino Naranjo	1127' W Camino Limon Rd	Camino Limon Rd	0.21	11	M9653	33D	14	17
Camino Terraza Rd	Jameson Rd	Calle Canon Rd	0.27	11	M9688	33D	19	23
Camino Zapote Rd	Calle Pepita Rd	Camino Terraza Rd	0.06	11	M9690	33D	4	5
Campbell Ranch Rd	Indian Truck Trl	Temescal Canyon Rd	1.53	11	M9813	33H	192	232
Cantara Rd	1103' N Hunt Canyon Rd	Hunt Canyon Rd	0.21	11	M9468	33D	14	17
Canyon Estates Dr	547' S Canyon Shadows Pl	Canyon Shadows Pl	0.10	11	M1630	33B	6	7
Canyon Hills Rd	635' NE Canyon Pines Pl	325' SW Canyon Pines Pl	0.18	11	M1631	33C	10	12
Canyon Pines Pl	Stone Canyon Rd	Knabe Rd	0.30	11	M1625	33C	21	22

PROJECT GROUPS	To	From	LENGTH	MD	ROAD #	ROAD BK PG	CONST ONLY (\$ X 1000)	TOTAL COST (\$ X 1000)
----------------	----	------	--------	----	--------	---------------	---------------------------	---------------------------

**D4-0007 Slurry Seal of 2nd District Roads FY23/24 (Cont.)**

Contract Construction

Canyon Shadows Pl	Claystone Ave	Canyon Estates Dr	0.05	11	M1637	33B	4	5
Caraway Ln	298' SW Hyacinth St	Coral Canyon Rd	0.14	11	M11107A	33H	10	12
Carmelita Ave	Santa Anita St	Santa Rita St	0.19	11	M1846	31	11	13
Carnation Dr	Gardenia Dr	Daisy Dr	0.11	11	M1587	33D	8	10
Cassia Ct	195' N Coral Canyon Rd	Coral Canyon Rd	0.04	11	M10631A	33H	2	2
Catkin St	Buttonbush Ct	Pinecone St	0.16	11	M9775	33H	11	13
Chickory Dr	958' S Scottsdale Rd	Seven Springs Way	0.65	11	M1842	57A	45	55
Chinaberry St	Figtree Terrace Rd	Magnolia St	0.23	11	M10147A	33H	16	19
Clay Canyon Dr	Canyon Pines Pl	Knabe Rd	0.22	11	M1624	33C	15	18
Claystone Ave	Knabe Rd	Stone Canyon Rd	0.64	11	M1629	33C	45	54
Cliffrose St	1585' SE Sweetgum St	Sweetgum St	0.30	11	M10365A	33H	21	25
Clover Cir	442' SW Hyacinth St	291' NE Hyacinth St	0.14	11	M11200A	33H	10	12
Conestoga Rd	341' E Green Acres Dr	Green Acres Dr	0.06	11	M7442	57A	2	3
Consul Ave	Poppy St	Ontario Ave	0.44	11	M1098	30A	21	26
Coral Canyon Rd	Mayhew Canyon Rd / N	Mayhew Canyon Rd / S	0.85	11	M10749A	33H	58	71
Cowan Rd	Green Acres Dr	Cajalco Rd	0.28	11	M7443	57A	20	24
Crocus Ct	256' N Dahlia Dr	Dahlia Dr	0.05	11	M1590	33D	4	5
Cypress St	594' NW Tesota Loop	Tesota Loop	0.11	11	M10237A	33H	8	10
Daffodil Dr	Daisy Dr	Jameson Rd	0.09	11	M1582	33D	6	7
Dahlia Dr	Carnation Dr	Jameson Rd	0.27	11	M1588	33D	19	23
Daisy Dr	Daffodil Dr	Carnation Dr	0.09	11	M1586	33D	6	7
Darnell Dr	Westlynn Dr	Dreycott Way	0.24	12	M1756	40	13	16
Diplomat Ave	Ontario Ave	Grandview Dr	0.28	11	M1131	30A	14	17
Dogwood Ct	187' SW Magnolia St	Magnolia St	0.04	11	M10152A	33H	2	2
Dreycott Way	1118' S Laguna Ave	Laguna Ave	0.21	12	M1758	40	9	11
El Cerrito Rd	Frances St	Temescal Canyon Rd	0.41	11	S1139B	30B	68	83
Elena Dr	637' W Ontario Way	Ontario Way	0.12	12	M1168	72	9	11
Elk Grass St	Claystone Ave	Mission Bells St	0.11	11	M1596	33C	7	9
Elmwood St	Whitebark Ln	Evergreen Loop	0.07	11	M10142A	33H	5	6
Envoy Ave	618' N Hillside St	Ontario Ave	0.39	11	M1148	30A	19	20
Evergreen Loop	Mayhew Canyon Rd / S	Mayhew Canyon Rd / N	0.40	11	M10141A	33H	28	34
Fallbrook Canyon Dr	Stone Canyon Rd	Sand Canyon Cir	0.13	11	M1627	33E	8	10
Falling Water Way	Seven Springs Way	657' S Seven Springs Way	0.12	11	M1738	57A	8	10
Figtree Terrace Rd	Chinaberry Way	Forest St	0.13	11	M11248A	33H	9	11
Forest St	233' NW Riveroak St	Figtree Terrace Rd	0.16	11	M10236A	33H	11	12
Fuchsia Ct	299' SE Jasmine Way	Jasmine Way	0.06	11	M11204A	33H	4	5
Gardenia Dr	Knabe Rd	Carnation Dr	0.08	11	M1589	33D	5	6
Glass Mountain Dr	Scottsdale Rd	Seven Springs Way	0.46	11	M9250	54A	35	43
Grand Fir Ct	352' E Singleleaf St	Singleleaf St	0.07	11	M11251A	33H	4	5
Grandview St	323' W Consul Ave	Envoy Ave	0.19	11	M1182	30A	8	8
Green Acres Dr	Wyler Rd	1079' S Wyler Rd	0.20	11	M7439	57A	10	12

PROJECT GROUPS	To	From	LENGTH	MD	ROAD #	ROAD BK PG	CONST ONLY (\$ X 1000)	TOTAL COST (\$ X 1000)
<b>D4-0007 Slurry Seal of 2nd District Roads FY23/24 (Cont.)</b>							Contract Construction	
Greenbrier Ct	100' SW Whitebark Ln	Whitebark Ln	0.02	11	M10146A	33H	1	1
Gregory Pl	1305' N Grand Ave	Grand Ave	0.25	12	M11261A	72	15	18
Groveswood Dr	Ontario Ave	Rising Sun Rd	0.30	11	M1099	30A	19	23
Hannah Ct	1179' NW Nickellaus Ct	Nickellaus Ct	0.22	11	M2756	33C	15	18
Henshaw Ct	359' E Winnipeg Pl	Winnipeg Pl	0.07	12	M1164	72	4	5
High Knoll Cir	320' E Groveswood Dr	Groveswood Dr	0.06	11	M1100	30A	4	5
Hillside St	184' E Stroth Ave	Consul Ave	0.36	11	M1211	30A	19	21
Hollowtree Ln	Alder St	Seven Springs Way	0.28	11	M10577A	57A	19	23
Hot Springs Rd	Burning Wood Dr	Stone Canyon Rd	0.19	11	M1633	33C	12	15
Hunt Canyon Rd	1245' W Aguacate Rd	Cantara Rd	0.47	11	M9469	33D	32	35
Hutton Rd	1215' W Basil Ct	Basil Ct	0.23	11	M11339A	33I	14	17
Hyacinth St	679' SE Jasmine Way	Clover Cir	0.28	11	M11201A	33H	19	23
Iris Ct	111' NE Noble Canyon St	Noble Canyon St	0.02	11	M10638A	33H	1	1
Jameson Rd	Camino Limon Rd	Clay Canyon Dr	0.46	11	M1579A	33D	31	33
Janisse Ln	Morrison Pl	Stoneman St	0.11	12	M1487	72	8	10
Jasmine Way	925' NE Hyacinth St	Hyacinth St	0.18	11	M11203A	33H	12	15
Jolora Ave	Temescal Canyon Rd	Santa Rita St	0.09	11	M1793	30B	5	6
Kalmia Ct	391' NE Hyacinth St	Hyacinth St	0.07	11	M11202A	33H	5	6
Kenwood Ct	163' W Darnell Dr	Darnell Dr	0.03	12	M1757	40	2	2
Kerber Ct	320' NE Warm Springs Dr	Warm Springs Dr	0.06	11	M11014A	33F	4	5
Kingbird Dr	Peony Dr	Towhee Ln	0.21	11	M11344A	33I	12	15
Kingsway Dr	Dreycott Way	Darnell Dr	0.14	12	M1755	40	8	10
Laguna Ave	Riverside Dr	Washington St	0.38	12	M1250	40	22	23
Lake Terrace Dr	Riverside Dr	Tempe St	0.09	12	M3229	40	5	6
Lapis Ct	205' E Nickellaus Ct	Nickellaus Ct	0.04	11	M2758	33C	3	4
Larkspur Ct	293' NE Noble Canyon St	Noble Canyon St	0.06	11	M10637A	33H	3	4
Lemongrass St	Marygold Way	Pacific Crest St	0.17	11	M10748A	33H	12	14
Lima Corte	282' S Aguacate Rd	Aguacate Rd	0.05	11	M9475	33D	4	5
Lumerina St	Mayhew Canyon Rd	Coral Canyon Rd	0.08	11	M10639A	33H	5	6
Lyle Ave	816' N Hillside St	Hillside St	0.15	11	M1783	30A	9	11
Magnolia St	Poplar Ct	Sagebrush Way	0.20	11	M10149A	33H	14	17
Marygold Way	Sage St	Coral Canyon Rd	0.17	11	M10746A	33H	12	13
Mayhew Canyon Rd	Campbell Ranch Rd / SE	Campbell Ranch Rd / NW	1.18	11	M9812	33H	90	110
Mcguire Rd	1044' NE Wyler Rd	Wyler Rd	0.20	11	M7441	57A	10	12
Minnesota Rd	1261' N Temescal Canyon Rd	Temescal Canyon Rd	0.24	11	S1426	30B	13	16
Mission Bells St	Mountain Ash Cir	Star Flower St	0.25	11	M1256	33C	18	22
Modesto Ct	154' S Elena Dr	Elena Dr	0.03	12	M1170	72	2	2
Morrison Pl	Grand Ave	1339' N Grand Ave	0.25	12	M1482	72	14	17
Mountain Ash Cir	436' SE Mission Bells St	Mission Bells St	0.08	11	M1255	33C	5	6
Mulberry Rd	Whitebark Ln	Evergreen Loop	0.08	11	M10144A	33H	5	6
Nickellaus Ct	1359' S Claystone Ave	Claystone Ave	0.26	11	M2755	33C	18	22

PROJECT GROUPS	To	From	LENGTH	MD	ROAD #	ROAD BK PG	CONST ONLY (\$ X 1000)	TOTAL COST (\$ X 1000)
----------------	----	------	--------	----	--------	---------------	---------------------------	---------------------------

**D4-0007 Slurry Seal of 2nd District Roads FY23/24 (Cont.)**

Contract Construction

Noble Canyon St	Coral Canyon Rd	Lumerina St	0.29	11	M10640A	33H	20	24
Oak Park Dr	Scottsdale Rd	Seven Springs Way	0.48	11	M9251	57A	37	45
Okeechobee Ln	Ontario Way	Winnipeg Pl	0.09	12	M1161	72	6	7
Ontario Way	1324' N Grand Ave	Grand Ave	0.25	12	M1175	72	9	11
Oregon St	800' S Grand Ave	Grand Ave	0.15	12	M11197A	38	9	11
Pacific Crest St	Sage St	Coral Canyon Rd	0.26	11	M10747A	33H	19	20
Palm Canyon Dr	Stone Canyon Rd	Canyon Pines Pl	0.37	11	M1632	33C	26	32
Peony Dr	50' S Kingbird Dr	Santiago Canyon Rd	0.05	11	M11343A	33I	4	5
Peppertree Ct	418' S Sweetgum St	Sweetgum St	0.08	11	M10369A	33H	5	6
Pina Corte	285' W Camno Limon Rd	Camino Limon Rd	0.05	11	M9652	33D	4	5
Pine Creek Loop	Pine Mountain Ter / N	Rosemary Way	0.11	11	M10629A	33H	8	10
Pine Mountain Ter	Coral Canyon Rd	Rosemary Way	0.26	11	M10628A	33H	18	22
Pinecone Ln	Seven Springs Way	Scottsdale Rd	0.49	11	M9318A	57A	42	49
Pinecone St	1048' NW Birchtree Ct	Birchtree Ct	0.20	11	M9771	33H	13	16
Pipit Dr	Sparrow Ln	Santiago Canyon Rd	0.12	11	M11340A	33I	7	9
Pomelo Rd	Hunt Canyon Rd	Camino Limon Rd	0.17	11	M9470	33D	12	14
Poplar Ct	212' SW Magnolia St	Magnolia St	0.04	11	M10150A	33H	3	4
Poppy St	150' W Quebec Ave	140' E Stroh Ave	0.12	11	M1786	30A	4	5
Poppy St	State St	Rising Sun Rd	0.23	11	M1786A	30A	12	15
Pyramid Cir	364' W Ontario Way	Ontario Way	0.07	12	M1163	72	4	5
Quebec Ave	Hillside St	Poppy St	0.23	11	M1784	30A	15	17
Ravenhurst Way	Scottsdale Rd	Chickory Dr	0.37	11	M10293A	57A	25	30
Redbud Way	Mayhew Canyon Rd	Cliffrose St	0.02	11	M10368A	33H	2	2
Reindeer Dr	Morrison Pl	Stoneman St	0.11	12	M1485	72	7	9
Rising Sun Rd	Poppy St	Ontario Ave	0.33	11	M1102	30A	30	37
Riveroak St	Forest St	Cypress St	0.07	11	M10238A	33H	4	5
Riverside Dr	Laguna Ave	Grand Ave	0.15	12	M1379	40	8	10
Rockcress St	Claystone Ave	Mission Bells St	0.11	11	M1252	33C	7	9
Rockmen St	Stoneman St	Winnipeg Pl	0.15	12	M1173	72	9	11
Rosemary Way	Coral Canyon Rd	Pine Mountain Ter	0.09	11	M10632A	33H	6	7
Rudell Rd	1223' W Ontario Ave	Ontario Ave	0.23	11	M1655	30B	14	17
Sage St	Marygold Way	Pacific Crest St	0.10	11	M11303A	33H	7	9
Sagebush Way	Tesota Loop	Magnolia St	0.10	11	M10148A	33H	6	7
Samuel Dr	892' E Stoneman St	Stoneman St	0.17	12	M1053	72	12	14
Sand Canyon Cir	675' N Fallbrook Canyon Dr	Fallbrook Canyon Dr	0.13	11	M1626	33E	7	9
Santa Rita St	Carmelita Ave	Jolara St	0.19	11	M1845	30B	12	15
Santiago Canyon Rd	De Palma Rd	Mayhew Canyon Rd	1.28	11	M10889A	33I	97	109
Scottsdale Rd	Alder St	Harley John Rd	1.03	11	M1733A	57A	86	92
Scotty Way	Hannah Ct	Claystone Ave	0.06	11	M2757	33C	4	5
Seven Springs Way	Alder St	Washington St	1.28	11	M1737	57A	94	98
Shadow Grove Ct	313' W Rising Sun Rd	Rising Sun Rd	0.06	11	M1101	30A	4	5

PROJECT GROUPS	To	From	LENGTH	MD	ROAD #	ROAD BK PG	CONST ONLY (\$ X 1000)	TOTAL COST (\$ X 1000)
----------------	----	------	--------	----	--------	---------------	---------------------------	---------------------------

**D4-0007 Slurry Seal of 2nd District Roads FY23/24 (Cont.)**

Contract Construction

Singingbird Ln	1014' E Stallion Crest Rd	Stallion Crest Rd	0.19	11	M1740	57A	13	16
Singleleaf St	Chinaberry St	Mayhew Canyon Rd	0.17	11	M11250A	33H	12	15
Skylark Dr	1900' SW Grand Ave	Grand Ave	0.36	12	M11220A	76	17	21
Soapberry St	Pinecone St	Campbell Ranch Rd	0.04	11	M9770	33H	3	4
Sparrow Ln	Basil Ct	Pipit Dr	0.04	11	M11342A	33I	2	2
Stallion Crest Rd	Seven Springs Way	Harley John Rd	0.29	11	M1739	57A	20	24
Star Flower St	Claystone Ave	Mission Bells St	0.13	11	M1594	33C	9	11
State St	752' N Calico Cir	Starne Rd	0.28	11	M1583A	30B	10	12
Stone Canyon Rd	Palm Canyon Dr	Sand Canyon Cir	0.52	11	M1628	33C	33	40
Stoneman St	Grand Ave	2602' N Grand Ave	0.49	12	M1413	72	26	31
Stroh Ave	Poppy St	Hillside St	0.23	11	M1785	30A	12	15
Sumac Ct	146' SW Magnolia St	Magnolia St	0.03	11	M10151A	33H	2	2
Summerleaf Ln	649' S Scottsdale Rd	Scottsdale Rd	0.12	11	M10295A	57A	8	10
Sunset Knoll Dr	Scottsdale Rd	Alder St	0.31	11	M10294A	57A	21	26
Swallowtail Ln	581' S Seven Springs Way	Seven Springs Way	0.11	11	M9599	57A	7	9
Sweetgum St	Catkin St	Cliffrose St	0.14	11	M10366A	33H	10	12
Tempe St	Grand Ave	Lake Terrace Dr	0.09	12	M3228	40	5	6
Tesota Loop	Mayhew Canyon Rd / W	Mayhew Canyon Rd / E	0.38	11	M10153A	33H	26	32
Toronja Corte	936' N Calle Canon Rd	Calle Canon Rd	0.18	11	M9692	33D	12	15
Towhee Ln	56' S Kingbird Dr	Hutton Rd	0.09	11	M11345A	33I	6	6
Trilogy Pkwy	Hunt Rd	Temescal Canyon Rd	1.84	11	M9684	33F	266	277
Tule Way	Morrison Pl	Stoneman St	0.11	12	M1486	72	7	9
Tulip Ct	478' S Daffodil Dr	Daffodil Dr	0.09	11	M1584	33D	6	7
Twyla Jane Ln	1334' W Wyler Rd / E	Wyler Rd / E	0.25	11	M10296A	57A	14	17
Warm Springs Dr	Gum Tree Dr	Glen Ivy Rd	0.80	11	M9683	33F	43	52
Washington St	Grand Ave	Laguna Ave	0.16	12	M1468	38	7	9
Waterman Canyon Way	Claystone Ave	Canyon Estates Dr	0.03	11	M1638	33B	2	2
Westlynn Dr	Dreycott Way	Darnell Dr	0.14	12	M1754	40	8	10
Whitebark Ln	Elmwood St	Mulberry Rd	0.15	11	M10143A	33H	11	13
Winnipeg Pl	1060' S Okeechobee Ln	Okeechobee Ln	0.20	12	M1159	72	14	17
Wyler Rd	Ravenhurst Way	Cowan Rd	0.62	11	M7440	57A	42	50
Zinnia Cir	314' E Mission Bells St	Mission Bells St	0.06	11	M1595	33C	4	5
			<b>TOTALS</b>		<b>42.06</b>		<b>3052</b>	<b>3590</b>

**D5-0007 Slurry Seal of 2nd District Roads FY24/25**

Contract Construction

Bandit Way	Stageline St	Wrangler Way	0.15	11	M3782	33G	11	14
Barton St	Mariposa Ave	Nandina Ave	0.50	14	S5469B	55	40	49
Blackburn Rd	La Sierra Ave	Mcallister St	0.92	11	M9600	26A	90	111
Citrus Grove Ct	395' N Old Grove Rd	Old Grove Rd	0.07	11	M9044	26	6	7

PROJECT GROUPS	To	From	LENGTH	MD	ROAD #	ROAD BK PG	CONST ONLY (\$ X 1000)	TOTAL COST (\$ X 1000)
<b>D5-0007 Slurry Seal of 2nd District Roads FY24/25</b>							Contract Construction	
Cleveland Ave	La Sierra Ave	1764' N Villa Franca	0.49	11	M1089	26B	26	32
Comstock Rd	Bandit Way	Maitri Rd	0.17	11	M3778	33G	13	16
Constable Rd	283' N Regency Ranch Rd	Van Buren Blvd	0.47	11	M7528	26	44	54
Dauby Ct	1179' N Nandina Ave	Nandina Ave	0.22	14	M7987	54	19	23
Dial Way	143' N Foster Rd	Foster Rd	0.03	11	M1752	33A	2	2
Dusty Lane Ct	346' E Maitri Rd	Maitri Rd	0.07	11	M3779	33G	5	6
Foster Rd	Temescal Canyon Rd	400' E Dial Way	0.12	11	M1751	33A	6	8
Grand Ave	Machado St	Plumas St / S	0.38	12	S1180C	38	35	43
Greentree Dr	620' N Blackburn Rd	Blackburn Rd	0.12	11	M11326A	26A	11	14
Heritage Grove Rd	1391' NW Regency Ranch Rd	Regency Ranch Rd	0.26	11	M1262	26	23	28
Kaison Cir	1179' N Nandina Ave	Nandina Ave	0.22	14	M7986	54	19	23
La Sierra Ave	El Sobrante Rd	Cajalco Rd	2.37	11	S1635A	31	153	190
Maitri Rd	Temescal Canyon Rd	Stageline St	0.22	11	M1288	33F	21	26
Mcallister St	Blackburn Rd	153' N Tiger Lilly Way	0.90	11	S1299A	26A	64	79
Old Grove Rd	552' W Heritage Grove Rd	Heritage Grove Rd	0.10	11	M9043	26	10	12
Parsons Rd	Mariposa Ave	Markham St	1.00	14	M5305	54	51	63
Pulsar Ct	608' NE Temescal Canyon Rd	Temescal Canyon Rd	0.12	11	M9874	33A	11	14
Regency Ranch Rd	Constable Rd	Van Buren Blvd	0.50	11	M1261	26	46	57
Stageline St	Wrangler Way / E	Wrangler Way / W	0.45	11	M3777	33G	34	42
Stellar Ct	609' NE Temescal Canyon Rd	Temescal Canyon Rd	0.12	11	M9898	33A	11	14
Temescal Canyon Rd	300' N Dawson Canyon Rd	Dos Lagos Dr	1.94	11	S1807B	33A	214	265
Wagonroad W	Bandit Way	Stageline St	0.37	11	M3780	33G	28	35
Wood Rd	Mariposa Ave	Markham St	1.00	11	S5440A	54	93	115
Wrangler Way	Temescal Canyon Rd	Stageline St	0.72	11	M3781	33G	55	68
<b>TOTALS</b>			<b>13.98</b>				<b>1141</b>	<b>1410</b>



**Transportation Improvement Program 2023-2024 Edition**  
**Revenue Source Budget Summaries for Supervisorial District: 2**

CODE	SOURCE	ANNUAL BUDGET AMOUNTS (x \$1000)				TOTAL
		PFY	23/24	24/25	FFY	
101	State Exchange Funds		1,640			1,640
120	Highway Bridge Replacement & Rehabilitation	48,539	3,241			51,780
121	HBRR - Identified/Unfunded		3,369	36,744	38,842	78,955
134	Highway Safety Improvement Program (HSIP) -	135	15	850		1,000
136	Hwy Infrastructure Program (HIP)	1,347	13,843	22	88	15,300
216	Prop 1B Seismic Bridge funds		6	2,294	384	2,684
221	Gas Tax/HUTA	1,271	2,409	1,078	5,550	10,308
223	Gas Tax/SB-1	2,530	21,802	10,847	17,279	52,458
225	SB-132	78,066	36,656			114,722
257	STIP Funds - State Only				13,000	13,000
300	Measure A/Western	771	8,065	1,141		9,977
308	RCTC Measure A - Discretionary		25,000			25,000
310	District IV Funds		338			338
322	2nd Dist Developer Agreement Pblc Fac Trust Fnd	231				231
328	Combined Improvement Fund	133	688	24	619	1,464
332	Redevelopment Agency	165				165
343	TUMF - Identified/Unfunded				400	400
344	TUMF - Northwest zone (WRCOG)	3,921	5,843	4,308	640	14,712
345	TUMF - Southwest zone (WRCOG)			774		774
369	West County DIF Signal Mitigation Funds		470			470
386	Unincorporated Communities Initiative Fund	1,138	924	195	862	3,119
387	American Rescue Plan Act (ARPA)		4,036	2,809	1,205	8,050
391	Community Improvement Designation Funds		350			350
600	Developer Contributions		487	1,630	161	2,278
602	Developer In-Lieu Funds	873			641	1,514
621	DIF AP1 Maj. Imp. Fnd- Jurupa Area	387	463			850
625	DIF AP5 Maj. Imp. Fnd- Eastvale Area		1,877			1,877
626	DIF AP6 Maj. Imp. Fnd- Temescal Cyn Area	721			187	908
627	DIF AP7 Maj. Imp. Fnd- Lk Mathews/Woodcrest Area	577				577
635	DIF AP15 Maj. Imp. Fnd- Greater Elsinore Area	22	608	179		809
708	City of Corona	150	3			153
713	City of Lake Elsinore		21			21
716	City of Norco	202	916			1,118
719	City of Riverside	1,318	155	179	3	1,655
730	City of Eastvale	12				12
731	City of Jurupa Valley	1,807	812	1,675	32	4,326
815	County Parks District	40	2,479	2,438		4,957
832	Jurupa Community Services Dist.	1,114	2,113			3,227
870	Ash Fees				500	500
990	Miscellaneous	6				6
999	Unfunded		593	3,635	73,694	77,922
<b>Grand Totals:</b>		<b>145,476</b>	<b>139,222</b>	<b>70,822</b>	<b>154,087</b>	<b>509,607</b>







**SUPERVISORIAL DISTRICT 3  
STETSON AVENUE**





NAME LIMITS	LENGTH	EW / PW	MD CT PL RW	PROJECT# RD BK PG ROAD NBR LEAD AGY LRGR PROJ	FUND SOURCE	FUND SOURCE AMOUNT (x\$1000)	FISCAL YEAR COST (x \$1000)				
							D=Design	E=Environmental			
							C=Construction	R=Right-of-way Acquisition			
DESCRIPTION (Comments)							PFY	23/24	24/25	FFY	
<b>Acacia Ave</b> PM: Alfredo Martinez E'ly San Jacinto St 0.04 mi to 0.53 mi E of New Chicago Ave 3.55 miles 36 ft/ 36 ft Resurf AC paved road	15 C Y N	D00083 112 M5002B RCTD	223  <b>Total:</b>	4,225  4,225	<b>D</b> <b>E</b> <b>C</b>	358 4 3,596	241 26 3,596	223	Gas Tax/SB-1		
<b>Acacia Ave</b> PM: Alfredo Martinez W'ly Marlo Ct 0.11 mi to E'ly Marlo Ct 0.04 mi 0.15 miles 51 ft/ 51 ft Drainage Repairs & Resurf AC paved road	15 C Y N	D00106 152B M5002C RCTD	221  <b>Total:</b>	761  761	<b>D</b> <b>E</b> <b>C</b>	156 1 581	23 23	221	Gas Tax/HUTA		
<b>Auld Rd</b> PM: Dennis Acuna Leon Rd 0.00 miles 0 ft/ 0 ft Install Traffic Signal Dollars shown represent reimbursements to Developer.	12 C N N	B90949 124B M1018 DEVEL	369  <b>Total:</b>	235  235	<b>C</b>	235	369	West County DIF Signal Mitigation Funds			
<b>Borel Rd</b> PM: Alfredo Martinez 0.04 mi N of Buck Rd to Warren Rd 2.74 miles 24 ft/ 32 ft Recon and widen AC paved road	12 C Y Y	C90046 125 S1044B RCTD	223  <b>Total:</b>	6,416  6,416	<b>D</b> <b>E</b> <b>R</b> <b>C</b>	170 5 590	233 130 590	122 91 530	223	Gas Tax/SB-1	4,545
<b>Briggs Rd</b> PM: Dennis Acuna McLaughlin Rd to SH-74 0.45 miles 48 ft/ 60 ft Widen eastside of road to add turning lane	14 C Y U	C60084 103B S1046B RCTD	221 369 636 <b>Total:</b>	38 54 368 460	<b>D</b> <b>C</b>	62 369 636	23 375	221 369 636	Gas Tax/HUTA West County DIF Signal Mitigation Funds DIF AP16 Maj. Imp. Fnd- Highway 74/79 Area		
<b>Briggs Rd</b> PM: Eric Lohr Pat Rd to Golden J Ln 1.03 miles 28 ft/ 28 ft Reconst AC paved road	12 DL N N	D30131 121A S1046D RCTD	223  <b>Total:</b>	927  927	<b>D</b> <b>E</b> <b>C</b>	1 1 925	1 1 925	223	Gas Tax/SB-1		
<b>Briggs Rd</b> PM: Alfredo Martinez Watson Rd to Mapes Rd 0.50 miles 30 ft/ 30 ft Resurf AC paved road	14 C N N	D40094 103C S1046B RCTD	223  <b>Total:</b>	510  510	<b>D</b> <b>E</b> <b>C</b>	71 4 435	223	Gas Tax/SB-1			
<b>Buck Rd</b> PM: Alfredo Martinez Rancho California Rd to Warren Rd 1.19 miles 26 ft/ 26 ft Resurf AC paved road and Warren Rd from Buck Rd to Borel Rd	12 C Y N	D10063 125 S1054B RCTD	223  <b>Total:</b>	1,636  1,636	<b>D</b> <b>E</b> <b>C</b>	45 1 1,500	81 9 1,500	223	Gas Tax/SB-1		
<b>Burnt Valley Rd</b> PM: Alfredo Martinez W SH-371 to El Toro Rd 2.34 miles 24 ft/ 24 ft Resurf AC paved road & from SW'ly E SH-371 0.14 mi to E SH-371 See companion project D40096	17 C N N	D40095 162C M5525 RCTD	223  <b>Total:</b>	2,048  2,048	<b>D</b> <b>E</b> <b>C</b>	282 16 1,750	223	Gas Tax/SB-1			



NAME LIMITS	LENGTH	EW / PW	MD CT PL RW	PROJECT# RD BK PG ROAD NBR LEAD AGY LRGR PROJ	FUND SOURCE	FUND SOURCE AMOUNT (x\$1000)	FISCAL YEAR COST (x \$1000)				
							D=Design	E=Environmental			
							C=Construction	R=Right-of-way Acquisition			
DESCRIPTION (Comments)							PFY	23/24	24/25	FFY	
<b>Calle Contento Roundabout</b> PM: Cathy Wampler Rancho California Rd 0.00 miles 0 ft/ 0 ft Const Roundabout at Intersection			12 C Y Y	C90017 129 S1271B RCTD	221 328 345 639	1,860 842 2,500 98	D E R C	383 136	353 136	500 3,792	
					<b>Total:</b>	5,300	221 328 345 639	Gas Tax/HUTA Combined Improvement Fund TUMF - Southwest zone (WRCOG) DIF AP19 Maj. Imp. Fnd- Southwest Area			
<b>Chestnut Dr</b> PM: Eric Lohr Tiffany Ln to SE Tiffany Ln 0.26 mi 0.26 miles 32 ft/ 32 ft Reconst AC paved road			15 DL N N	D40028 111A M5657 RCTD	223	294	D E C			1 1 292	
					<b>Total:</b>	294	223	Gas Tax/SB-1			
<b>Chip Seal of 3rd District roads in FY23/24</b> PM: Eric Lohr various roads 28.77 miles 0 ft/ 0 ft Chip Seal See list of roads at end of district.			00 DL N N	D40003 RCTD	223	1,118	C		1,118		
					<b>Total:</b>	1,118	223	Gas Tax/SB-1			
<b>Chip Seal of 3rd District roads in FY24/25</b> PM: Eric Lohr various roads 30.51 miles 0 ft/ 0 ft Chip Seal See list of roads at end of district.			00 DL N N	D50003 RCTD	223	1,334	C			1,334	
					<b>Total:</b>	1,334	223	Gas Tax/SB-1			
<b>Clinton Keith Rd</b> PM: Alfredo Martinez Tenaja Rd to N'ly Avenida La Cresta 1.33 mi 2.55 miles 26 ft/ 26 ft Resurf AC paved road			12 C N N	D40109 80 S1930A RCTD	223	2,481	D E C			343 19 2,119	
					<b>Total:</b>	2,481	223	Gas Tax/SB-1			
<b>Clinton Keith Rd phase 3</b> PM: John Ashlock Leon Rd to SH-79 0.63 miles 0 ft/ 100 ft Const 6-lane road & bridge Partly in the City of Murrieta.			12 C Y Y	B204723 121B RCTD	345 430 470	937 1,300 30,000	D E R C	475 1,111 1,514 18,991	280 9,866		
					<b>Total:</b>	32,237	345 430 470	TUMF - Southwest zone (WRCOG) Southwest Area R & B Benefit District CFD 07-2 Clinton Keith Rd			
<b>Clinton Keith Rd phase 3 Revegetation</b> PM: John Ashlock Leon Rd to SH-79 0.63 miles 0 ft/ 0 ft Restore vegetation after construction of project # B204723 Partly in the City of Murrieta.			12 C N N	D30120 121B RCTD	345 470	110 428	C		428	22	88
					<b>Total:</b>	538	345 470	TUMF - Southwest zone (WRCOG) CFD 07-2 Clinton Keith Rd			
<b>Contreras Rd/Johnson Rd</b> PM: Alfredo Martinez . to . 1.21 miles 26 ft/ 26 ft Resurf AC paved road Contreras Rd: Johnson Rd to N SH-371 0.25 mi Johnson Rd: Contreras Rd to E Contreras Rd 0.51 mi			17 C Y N	D10064 162A M5072 RCTD	223	1,343	D E C			138 5	1,200
					<b>Total:</b>	1,343	223	Gas Tax/SB-1			
<b>Cornell St</b> PM: Mike Heath SH-74 to Crest Dr 1.56 miles 38 ft/ 38 ft Resurf AC paved road			15 C N N	D20050 111 M5073 RCTD	223	3,855	D E C	405	75 15	2,090	
					<b>Total:</b>	3,855	223	Gas Tax/SB-1			



NAME LIMITS	LENGTH	EW / PW	MD CT PL RW	PROJECT# RD BK PG ROAD NBR LEAD AGY LRGR PROJ	FUND SOURCE	FUND SOURCE AMOUNT (x\$1000)	FISCAL YEAR COST (x \$1000)				
							D=Design	E=Environmental			
							C=Construction	R=Right-of-way Acquisition			
DESCRIPTION (Comments)							PFY	23/24	24/25	FFY	
<b>Curb Ramps of 3rd District FY22/23</b> PM: Elmer Datuin various locations 0.00 miles 0 ft/ 0 ft Upgrade existing curb ramps to ADA standards.			00 C N N	D30013  RCTD	223  <b>Total:</b>	566  566	D E C	34 1 441		90	
							223	Gas Tax/SB-1			
<b>Curb Ramps of 3rd District FY23/24</b> PM: Elmer Datuin various locations 0.00 miles 0 ft/ 0 ft Upgrade existing curb ramps to ADA standards.			00 C N N	D40013  RCTD	223  <b>Total:</b>	534  534	D C	14 10	2 508		
							223	Gas Tax/SB-1			
<b>Curb Ramps of 3rd District FY24/25</b> PM: Elmer Datuin various locations 0.00 miles 0 ft/ 0 ft Upgrade existing curb ramps to ADA standards.			00 C N N	D50013  RCTD	223  <b>Total:</b>	1,494  1,494	D E C		109 1 5	1,379	
							223	Gas Tax/SB-1			
<b>De Portola Rd Drainage</b> PM: Alfredo Martinez N'y Pauba Rd 0.38 mi 0.00 miles 0 ft/ 0 ft Const Detention Basin			12 C Y N	D00099 136 S1852B RCTD	387 398 <b>Total:</b>	1,807 21 1,828	D E R C	112 10 20	66 10 20	1,216	
							387	American Rescue Plan Act (ARPA)			
							398	Flood Control			
<b>Del Rosa Dr</b> PM: Eric Lohr S'y Whittier Ave 0.15 mi to Whittier Ave 0.15 miles 33 ft/ 33 ft Reconst AC paved road			15 DL N N	D30055 111A M7424 RCTD	223  <b>Total:</b>	170  170	D E C		1 1 168		
							223	Gas Tax/SB-1			
<b>Domenigoni Pkwy</b> PM: Alfredo Martinez W'y Leon Rd 1.03 mi to SH-79 3.07 miles 90 ft/ 90 ft Resurf AC paved road			15 C N N	D40073 114 M5200A RCTD	223  <b>Total:</b>	6,512  6,512	D E C				899 51 5,562
							223	Gas Tax/SB-1			
<b>Don Juan Cir</b> PM: Eric Lohr S'y Whittier Ave 0.05 mi to Whittier Ave 0.05 miles 33 ft/ 33 ft Reconst AC paved road			15 DL N N	D30056 111A M7425 RCTD	223  <b>Total:</b>	59  59	D E C		1 1 57		
							223	Gas Tax/SB-1			
<b>E Benton Rd</b> PM: Eric Lohr Warren Rd to W Calle Jojoba 1.07 miles 26 ft/ 26 ft Reconst AC paved road			12 DL N N	D40029 126 S1032A RCTD	223  <b>Total:</b>	900  900	D E C			1 1 898	
							223	Gas Tax/SB-1			
<b>Fairview Ave</b> PM: Alfredo Martinez Mayberry Ave to SH-74 0.51 miles 52 ft/ 52 ft Resurf AC paved road			15 C N N	D40097 152B S5123B RCTD	223  <b>Total:</b>	1,069  1,069	D E C				148 8 913
							223	Gas Tax/SB-1			
<b>Girard St</b> PM: Alfredo Martinez SE'y Pachea Trl 0.12 mi to S'y SH-74 0.11 mi 1.60 miles 39 ft/ 39 ft Resurf AC paved road Resurf ends at gate to Ramona Bowl.			15 C Y N	C90047 110 S5149 RCTD	223  <b>Total:</b>	5,062  5,062	D E C	491 3	287		
							223	Gas Tax/SB-1			
<b>Greenwood Dr</b> PM: Eric Lohr Chestnut Dr to E'y Chestnut Dr 0.06 mi 0.06 miles 29 ft/ 29 ft Reconst AC paved road			15 DL N N	D40030 111A M5740 RCTD	223  <b>Total:</b>	59  59	D E C			1 1 57	
							223	Gas Tax/SB-1			



NAME LIMITS	LENGTH	EW / PW	MD CT PL RW	PROJECT# RD BK PG ROAD NBR LEAD AGY LRGR PROJ	FUND SOURCE	FUND SOURCE AMOUNT (x\$1000)	FISCAL YEAR COST (x \$1000)				
							D=Design	E=Environmental			
							C=Construction	R=Right-of-way Acquisition			
DESCRIPTION (Comments)							PFY	23/24	24/25	FFY	
<b>Harmony Dr</b> PM: Eric Lohr Meridian St to Hemet St 0.24 miles 29 ft/ 29 ft Reconst AC paved road	15 DL N N	D30057 112 M5933 RCTD	223	250	<b>D</b> <b>E</b> <b>C</b>				1 1 248		
				<b>Total:</b>		250	223	Gas Tax/SB-1			
<b>Hemet Area Resurf Group</b> PM: Alfredo Martinez 6 various roads 0.93 miles 34 ft/ 34 ft Resurf AC paved road See list of roads at end of district	15 C N N	D40074 108A M5533 RCTD	223	1,069	<b>D</b> <b>E</b> <b>C</b>						148 8 913
				<b>Total:</b>		1,069	223	Gas Tax/SB-1			
<b>Hemet St</b> PM: Alfredo Martinez SH-74 to Little Lake Rd 1.07 miles 32 ft/ 32 ft Resurf AC paved road	15 C N N	D20057 112 M5167B RCTD	223	1,144	<b>D</b> <b>E</b> <b>C</b>						158 9 977
				<b>Total:</b>		1,144	223	Gas Tax/SB-1			
<b>Integrated Mitigation Project</b> PM: Benjie Cho W'ly of Briggs Rd to S'ly Camino De Los Caballos 0.30 miles 0 ft/ 0 ft Const channel improvements as env. mitigation for 3 projects; Clinton Keith Rd extension, Clinton Keith/I-15 IC & Winchester Rd widening. Costs will be charged back to 3 projects.	12 C Y N	C70032 121C RCTD	300 328	2,585 1,794	<b>D</b> <b>E</b> <b>C</b>	297 515 2,703		103 516		26 111	26 82
				<b>Total:</b>		4,379	300 328	Measure A/Western Combined Improvement Fund			
<b>Jamaica Ln</b> PM: Eric Lohr Chestnut Dr to E'ly Chestnut Dr 0.05 mi 0.05 miles 28 ft/ 28 ft Reconst AC paved road	15 DL N N	D40031 111A M5963 RCTD	223	54	<b>D</b> <b>E</b> <b>C</b>					1 1 52	
				<b>Total:</b>		54	223	Gas Tax/SB-1			
<b>Johnston Ave</b> PM: Mike Heath San Jacinto St to E'ly Stanford 0.12 mi 1.63 miles 35 ft/ 35 ft Resurf AC paved road	15 C Y N	B00612 111 M5199A RCTD	223 839	4,089 8	<b>D</b> <b>E</b> <b>C</b>	248 1	31 1 3,816				
				<b>Total:</b>		4,097	223 839	Gas Tax/SB-1 Eastern Municipal Water District (EMWD)			
<b>Joseph Rd</b> PM: Alfredo Martinez Nicolas Rd to Finbrook Rd 0.04 miles 0 ft/ 0 ft Low-water crossing repair at Santa Gertrudis Creek. Seek co-op with City of Temecula.	12 C Y N	C90020 128B RCTD	221 328 722	527 3 56	<b>D</b> <b>E</b> <b>C</b>	13					72 5 496
				<b>Total:</b>		586	221 328 722	Gas Tax/HUTA Combined Improvement Fund City of Temecula			
<b>La Serena Way Roundabout</b> PM: Cathy Wampler Rancho California Rd 0.00 miles 0 ft/ 0 ft Const Roundabout at Intersection	12 C Y Y	D20062 129 S1271B RCTD	221 999	1,008 4,292	<b>D</b> <b>E</b> <b>R</b> <b>C</b>	382 136	354 136				500 3,792
				<b>Total:</b>		5,300	221 999	Gas Tax/HUTA Unfunded			
<b>Lake Skinner Park Roadway Improvements</b> PM: Elmer Datuin Kiosk entry gate to N'ly entrance 1.50 mi 1.50 miles 24 ft/ 24 ft Resurf AC paved roads	12 C N N	D30105 125 RCTD	815	1,710	<b>D</b> <b>E</b> <b>C</b>	6 3	138 9			1,478	
				<b>Total:</b>		1,710	815	County Parks District			
<b>Larkspur St</b> PM: Eric Lohr S'ly Whittier Ave 0.06 mi to Whittier Ave 0.06 miles 29 ft/ 29 ft Reconst AC paved road	15 DL N N	D30058 111A M7186 RCTD	223	64	<b>D</b> <b>E</b> <b>C</b>					1 1 62	
				<b>Total:</b>		64	223	Gas Tax/SB-1			



NAME LIMITS	LENGTH	EW / PW	MD CT PL RW	PROJECT# RD BK PG ROAD NBR LEAD AGY LRGR PROJ	FUND SOURCE	FUND SOURCE AMOUNT (x\$1000)	FISCAL YEAR COST (x \$1000)				
							D=Design	E=Environmental			
							C=Construction	R=Right-of-way Acquisition			
DESCRIPTION (Comments)							PFY	23/24	24/25	FFY	
<b>Leon Rd</b> PM: Dennis Acuna Thompson Rd 0.00 miles 0 ft/ 0 ft Install Traffic Signal Dollars shown represent reimbursements to Developer.			12 C N N	D20054 124D S5220E DEVEL	369 <b>Total:</b>	176 176	C 369		176		West County DIF Signal Mitigation Funds
<b>Leon Rd and Rice Rd Bridges</b> PM: Cesar Tolentino Domenigoni Pkwy to Olive Ave 0.50 miles 0 ft/ 44 ft Const new bridges & approach roads @ Salt Creek @ ea. location. Length of each is 0.25 mi. Project to be coordinated with proposed area developments.			15 C Y Y	B50409 113 S5220C RCTD	369 427 999 <b>Total:</b>	682 698 54,188 55,568	D E R C 369	836 267 5 21	10 10	10 10	5,974 1,992 133 46,300
<b>Levi Ct</b> PM: Eric Lohr Meridian St to E'ly Meridian St 0.1 m 0.10 miles 33 ft/ 33 ft Reconst AC paved road			15 DL N N	D30132 112 M7928 RCTD	223 <b>Total:</b>	117 117	D E C 223		1 1 115		Gas Tax/SB-1
<b>Lisa Ln</b> PM: Eric Lohr S'ly Harmony Dr 0.03 mi to Harmony Dr 0.03 miles 29 ft/ 29 ft Reconst AC paved road			15 DL N N	D30059 112 M7663 RCTD	223 <b>Total:</b>	35 35	D E C 223		1 1 33		Gas Tax/SB-1
<b>Malibar Ave</b> PM: Eric Lohr Yale St to W'ly Yale St 0.12 mi 0.12 miles 27 ft/ 27 ft Reconst AC paved road			15 DL N N	D40032 110 M5900 RCTD	223 <b>Total:</b>	115 115	D E C 223			1 1 113	Gas Tax/SB-1
<b>Max Gilliss Blvd and Leon Rd</b> PM: Alfredo Martinez SH-79/Clinton Keith Rd to Leon Rd/Baxter Rd 1.56 miles 72 ft/ 72 ft Resurf AC paved road D10053 merged with this project 5/11/21 Co-op with City of Murrieta Misc funds are from the CalRecycle grant			12 C Y N	D10054 121B 839 990 RCTD	470 715 839 990 <b>Total:</b>	2,367 87 21 105 2,580	D E C 470	379 3 2,050	148		CFD 07-2 Clinton Keith Rd City of Murrieta Eastern Municipal Water District (EMWD) Miscellaneous
<b>Mayberry Ave</b> PM: Alfredo Martinez Dartmouth St to Rio Vista Dr 3.33 miles 36 ft/ 36 ft Resurf AC paved road			15 C N N	D20058 112B S5242B RCTD	223 <b>Total:</b>	3,709 3,709	D E C 223				513 29 3,167
<b>Meridian St</b> PM: Alfredo Martinez Lomas St to Crest Dr 0.58 miles 41 ft/ 41 ft Resurf AC paved road			15 C N N	D20087 111A M5254A RCTD	223 <b>Total:</b>	754 754	D E C 223				104 6 644
<b>Meridian St</b> PM: Alfredo Martinez SH-74 to Little Lake Rd 0.94 miles 41 ft/ 41 ft Resurf AC paved road			15 C N N	D20088 112 M5254B RCTD	223 <b>Total:</b>	1,223 1,223	D E C 223				169 10 1,044
<b>Monte De Oro Rd</b> PM: Cesar Tolentino De Portola Rd to Adrana Rd 0.53 miles 0 ft/ 0 ft Feasibility study and preliminary cost estimate			12 C N U	D20076 130 RCTD	551 <b>Total:</b>	89 89	D 551	84	5		CSA 149



NAME LIMITS	LENGTH	EW / PW	MD CT PL RW	PROJECT# RD BK PG ROAD NBR LEAD AGY LRGR PROJ	FUND SOURCE	FUND SOURCE AMOUNT (x\$1000)	FISCAL YEAR COST (x \$1000)				
							D=Design	E=Environmental			
							C=Construction	R=Right-of-way Acquisition			
DESCRIPTION (Comments)							PFY	23/24	24/25	FFY	
<b>Mulberry Dr</b> PM: Eric Lohr Girard St to Tellis Pl 0.19 miles      29 ft/ 29 ft Reconst AC paved road			15 DL N N	D40033 110 M5690 RCTD	223  <b>Total:</b>	195  195	<b>D</b> <b>E</b> <b>C</b>			1 1 193	
							223	Gas Tax/SB-1			
<b>Murrieta Hot Spg Rd/I-215 Interchange</b> PM: Andrew Martin I-215 0.05 miles      47 ft/ 106 ft Recon interchange Within the City of Murrieta. Construction is complete. Funds shown are reimbursement installments to City.			12 C Y U	A20732 82 CO MUR	430  <b>Total:</b>	2,011  2,011	<b>C</b>	1,251	25	25	710
							430	Southwest Area R & B Benefit District			
<b>New Chicago Ave</b> PM: Alfredo Martinez Alto Dr to SH-74 0.36 miles      42 ft/ 42 ft Resurf AC paved road			15 C N N	D40098 112B M5063 RCTD	223  <b>Total:</b>	482  482	<b>D</b> <b>E</b> <b>C</b>				66 4 412
							223	Gas Tax/SB-1			
<b>Olive Dr</b> PM: Eric Lohr Whittier Ave to N'ly Whittier Ave 0.11 mi 0.11 miles      33 ft/ 33 ft Reconst AC paved road			15 DL N N	D40034 110 M7003 RCTD	223  <b>Total:</b>	126  126	<b>D</b> <b>E</b> <b>C</b>			1 1 124	
							223	Gas Tax/SB-1			
<b>Pat Rd Sidewalk</b> PM: Alfredo Martinez Elliot Rd to 0.06 mi E of Elliot Rd 0.06 miles      33 ft/ 33 ft Const curb, gutter, and sidewalk			12 C N N	D30119 121A M10715A RCTD	221  <b>Total:</b>	203  203	<b>D</b> <b>E</b> <b>C</b>	32 6 18	2	145	
							221	Gas Tax/HUTA			
<b>Pauba Rd</b> PM: Alfredo Martinez Via Del Monte to Calle Contento 1.78 miles      22 ft/ 28 ft Reconst and minor widening of AC paved road Part of the south half is in the City of Temecula.			12 C Y Y	C90063 129 RCTD	223 300 328 <b>Total:</b>	2,544 7,383 1,500 898 12,325	<b>D</b> <b>E</b> <b>R</b> <b>C</b>	823 396 373	296 10 827		9,600
							223	Gas Tax/SB-1			
							300	Measure A/Western			
							328	Combined Improvement Fund			
							386	Unincorporated Communities Initiative Fund			
<b>Poppy Dr</b> PM: Eric Lohr San Jacinto St to Tellis Pl 0.44 miles      31 ft/ 31 ft Reconst AC paved road			15 DL N N	D40035 110 M5764 RCTD	223  <b>Total:</b>	483  483	<b>D</b> <b>E</b> <b>C</b>			1 1 481	
							223	Gas Tax/SB-1			
<b>Pourroy Rd</b> PM: Susan Vombaur Rosales Ave 0.00 miles      0 ft/ 0 ft Install Traffic Signal			12 C N N	D30081 124C M1027A RCTD	369  <b>Total:</b>	350  350	<b>D</b> <b>E</b> <b>C</b>	46 1	4	299	
							369	West County DIF Signal Mitigation Funds			
<b>Pourroy Rd</b> PM: Susan Vombaur Butterfield Stage Rd 0.15 miles      12 ft/ 24 ft Modify Traffic Signal & Widen NB Pourroy Rd Widen NB on Pourroy Rd at intersection of Butterfield Stage Rd into 2 lanes.			12 C N N	D30094 124C M1027A RCTD	221 328 <b>Total:</b>	727 350 1,077	<b>D</b> <b>E</b> <b>C</b>	44 4	59	970	
							221	Gas Tax/HUTA			
							328	Combined Improvement Fund			





NAME LIMITS	LENGTH	EW / PW	MD CT PL RW	PROJECT# RD BK PG ROAD NBR LEAD AGY LRGR PROJ	FUND SOURCE	FUND SOURCE AMOUNT (x\$1000)	FISCAL YEAR COST (x \$1000)				
							D=Design	E=Environmental			
							C=Construction	R=Right-of-way Acquisition			
DESCRIPTION (Comments)							PFY	23/24	24/25	FFY	
<b>Rancho California Rd</b> PM: Cathy Wampler at 4 intersections 0.00 miles 0 ft/ 0 ft Develop roundabout concept plans at La Serena Wy, Calle Contento, Monte De Oro Rd and Glenoaks Rd.			12 C Y N	C30069 129 S1271B RCTD	221 323 369 <b>Total:</b>	28 194 741 963	D E 221 323 369	914 35 Gas Tax/HUTA 3rd Dist Developer Agreement Pblc Fac Trust West County DIF Signal Mitigation Funds	14		
<b>Rancho California Rd</b> PM: Alfredo Martinez Butterfield Stage Rd to Monte De Oro 3.50 miles 44 ft/ 44 ft Resurf AC paved road			12 C N U	D20097 129 S1271B RCTD	223 <b>Total:</b>	6,192 6,192	D E C 223	829 47 5,316 Gas Tax/SB-1			
<b>Riverside County Bridge Maintenance Program</b> PM: Cesar Tolentino Various locations to Countywide 0.00 miles 0 ft/ 0 ft Countywide bridge program Pursue federal bridge funds, maintain bridge database.			15 C N N	C00527  RCTD	221 300 <b>Total:</b>	3,187 1,063 4,250	D 221 300	2,900 Gas Tax/HUTA Measure A/Western	450	450	450
<b>Rosalie Ave / Caroline Ct</b> PM: Elmer Datuin 2 various roads 0.15 miles 33 ft/ 33 ft Resurf AC paved road Rosalie Ave: W'ly Rosalie Ave 0.08 mi - Yale St. Caroline Ct: Cynthia St - E'ly Caroline Ct 0.07 mi.			15 C N N	D30093 110 M5747 RCTD	223 990 <b>Total:</b>	217 6 223	D E C 223 990	27 1 187 Gas Tax/SB-1 Miscellaneous	8		
<b>Sage Rd</b> PM: Alfredo Martinez N Red Mtn Rd 0.87 mi to Cactus Valley Rd 3.51 miles 26 ft/ 26 ft Resurf AC paved road			15 C Y N	D10065 123 S5925B RCTD	223 <b>Total:</b>	2,250 2,250	D E C 223	248 17 1,985 Gas Tax/SB-1			
<b>Sage Rd</b> PM: Susan Vombaur SR-79 to Wilson Valley Rd 0.30 miles 28 ft/ 40 ft Widen road at major intersections			15 C N U	D20114 136 S5925A RCTD	631 999 <b>Total:</b>	455 384 839	D E R C 631 999	72 3 41 2 32 DIF AP11 Maj. Imp. Fnd- REMAP Area Unfunded			37 652
<b>Sanalamar Dr</b> PM: Eric Lohr Girard St to Wheeler Dr 0.10 miles 29 ft/ 29 ft Reconst AC paved road			15 DL N N	D40036 110 M5603 RCTD	223 <b>Total:</b>	122 122	D E C 223	1 1 120 Gas Tax/SB-1			
<b>Sky Cyn Dr</b> PM: Alfredo Martinez S'ly Murrieta Hot Springs Rd 0.09 mi to N'ly Technology Dr 0.09 mi 0.75 miles 60 ft/ 60 ft Resurf AC paved road			12 C N N	D40075 124C S1749 RCTD	223 <b>Total:</b>	1,908 1,908	D E C 223	263 15 1,630 Gas Tax/SB-1			
<b>Skyview Rd Pedestrian Bridge</b> PM: Umer Ahmed E of SR-79 0.10 mi to W of Algarve Ave 0.10 mi 0.08 miles 0 ft/ 16 ft Const pedestrian bridge over French Valley Channel.			12 C Y N	C90015 121F M9756 RCTD	221 323 386 600 <b>Total:</b>	4,564 93 500 2,550 7,707	D E R C 221 323 386 600	1,112 352 500 1,390 Gas Tax/HUTA 3rd Dist Developer Agreement Pblc Fac Trust Unincorporated Communities Initiative Fund Developer Contributions	227	95 70 200 1,390	46 100 3,480



NAME LIMITS	LENGTH	EW / PW	MD CT PL RW	PROJECT# RD BK PG ROAD NBR LEAD AGY LRGR PROJ	FUND SOURCE	FUND SOURCE AMOUNT (x\$1000)	FISCAL YEAR COST (x \$1000)				
							D=Design	E=Environmental			
							C=Construction	R=Right-of-way Acquisition			
DESCRIPTION (Comments)							PFY	23/24	24/25	FFY	
<b>Slurry Seal of 3rd District roads FY22/23</b> PM: Elmer Datuin various roads 33.90 miles 0 ft/ 0 ft Slurry Seal See list of roads at end of district.	00 C N N	D30008 RCTD	223 300 721 722 728	721 2,759 40 123 46	<b>Total:</b>	3,689	D E C	278 1 1,447	1,963		
<b>Slurry Seal of 3rd District roads FY23/24</b> PM: Elmer Datuin various roads 26.05 miles 0 ft/ 0 ft Slurry Seal See list of roads at end of district.	00 C N N	D40008 RCTD	223 300	288 1,386	<b>Total:</b>	1,674	D E C	72 1 11	3 1,587		
<b>Slurry Seal of 3rd District roads FY24/25</b> PM: Elmer Datuin various roads 27.91 miles 0 ft/ 0 ft Slurry Seal See list of roads at end of district.	00 C N N	D50008 RCTD	223 300	679 2,791	<b>Total:</b>	3,470	D E C		204 3 9	3,254	
<b>Stetson Ave</b> PM: Mike Heath Santa Fe St to Hemet St 2.25 miles 28 ft/ 28 ft Resurf AC paved road Co-op with City of Hemet.	15 C Y N	D00016 116A S5388C RCTD	223 710 839 990	4,176 213 19 3	<b>Total:</b>	4,411	D E C	499 2 3,339	571		
<b>Stetson Ave</b> PM: Susan Vombaur Yale St 0.00 miles 40 ft/ 40 ft Install Traffic Signal	15 C N N	D20117 110 S5388C RCTD	369	435	<b>Total:</b>	435	D E C	53	70 2	310	
<b>Tellis Pl</b> PM: Eric Lohr Mulberry Dr to N'ly Mulberry Dr 0.08 mi 0.08 miles 29 ft/ 29 ft Reconst AC paved road	15 DL N N	D40037 110 M7214 RCTD	223	83	<b>Total:</b>	83	D E C			1 1 81	
<b>Temecula Wine Country Archway Entry Monument</b> PM: Dennis Acuna Const Archway Entry Monument on Rancho Calif Rd 0.00 miles 0 ft/ 0 ft Approx 0.2 mi E of Rancho Calif Rd & Butterfield Stage Rd intersection	12 C N N	D20111 129 S1271B RCTD	328 386	430 370	<b>Total:</b>	800	D E C	45 5	46 704		
<b>Tenaja Rd</b> PM: Alfredo Martinez Via Volcano to Clinton Keith Rd 1.76 miles 26 ft/ 26 ft Resurf AC paved road	12 C N N	D40110 80A S1556B RCTD	223	1,843	<b>Total:</b>	1,843	D E C				255 14 1,574
<b>Thompson Rd</b> PM: Dennis Acuna Winchester Rd (SH-79) 0.00 miles 0 ft/ 0 ft Modify Traffic Signal Dollars shown represent reimbursements to Developer. Modify Traffic Signal to ultimate location.	12 C N N	D20053 124D S1433 DEVEL	369	176	<b>Total:</b>	176	C		176		



NAME LIMITS	LENGTH	EW / PW	MD CT PL RW	PROJECT# RD BK PG ROAD NBR LEAD AGY LRGR PROJ	FUND SOURCE	FUND SOURCE AMOUNT (x\$1000)	FISCAL YEAR COST (x \$1000)				
							D=Design	E=Environmental			
							C=Construction	R=Right-of-way Acquisition			
DESCRIPTION (Comments)							PFY	23/24	24/25	FFY	
<b>Thornton Ave</b> PM: Alfredo Martinez Cornell St to Soboba St Resurf AC paved road	1.25 miles	40 ft/ 40 ft	15 C N U	D20099 116A M5404 RCTD	223  <b>Total:</b>	1,379  1,379	D E C	118 2 1,190	60 9		
<b>Tiffany Ln</b> PM: Eric Lohr Chestnut Dr to E'ly Chestnut Dr 0.06 mi Reconst AC paved road	0.06 miles	28 ft/ 28 ft	15 DL N N	D40038 111 M5962 RCTD	223  <b>Total:</b>	57  57	D E C			1 1 55	
<b>Valle Vista Library Parking Lot</b> PM: Alfredo Martinez Const parking lot	0.00 miles	0 ft/ 0 ft	15 C N N	D20118 112B RCTD	328 386 <b>Total:</b>	58 255 313	D E C	36 1 265	11		
<b>Van Linden Ct</b> PM: Eric Lohr Stanford St to E'ly Stanford St 0.03 mi Reconst AC paved road	0.03 miles	29 ft/ 29 ft	15 DL N N	D30060 111 M7379 RCTD	223  <b>Total:</b>	37  37	D E C			1 1 35	
<b>Vanchelle Ct</b> PM: Eric Lohr Stanford St to E'ly Stanford St 0.06 mi Reconst AC paved road	0.06 miles	29 ft/ 29 ft	15 DL N N	D30061 111 M7380 RCTD	223  <b>Total:</b>	66  66	D E C			1 1 64	
<b>Via Volcano</b> PM: Alfredo Martinez Avocado Mesa Rd to Tenaja Rd Resurf AC paved road	1.22 miles	26 ft/ 26 ft	12 C N N	D40111 80A M11877A RCTD	223  <b>Total:</b>	1,283  1,283	D E C				177 10 1,096
<b>Viejo Dr</b> PM: John Ashlock E'ly of Rim Rd 0.14 mi Drainage Repairs	0.00 miles	0 ft/ 0 ft	15 C Y U	D00089 152B M5783 RCTD	221  <b>Total:</b>	1,589  1,589	D E R C	364 57 141 669	358		
<b>Washington St</b> PM: Alfredo Martinez Auld Rd to Benton Rd Reconst AC paved road	0.50 miles	26 ft/ 26 ft	12 C N N	D40039 125C S1557 RCTD	223  <b>Total:</b>	1,050  1,050	D E C			60 2	20 8 960
<b>Washington St</b> PM: Alfredo Martinez SH-79 to Keller Rd Resurf AC paved road	1.02 miles	26 ft/ 26 ft	12 C N N	D40099 122A S1557A RCTD	223  <b>Total:</b>	1,218  1,218	D E C				168 10 1,040
<b>Wheeler Dr</b> PM: Eric Lohr Girard St to Sanalamar Dr Reconst AC paved road	0.14 miles	29 ft/ 29 ft	15 DL N N	D40040 110 M5604 RCTD	223  <b>Total:</b>	119  119	D E C			1 1 117	
<b>Wilson Valley Rd</b> PM: Alfredo Martinez SH-371 to Sage Rd Resurf AC paved road	5.70 miles	25 ft/ 25 ft	17 C N U	D20085 163 S5437 RCTD	223  <b>Total:</b>	5,160  5,160	D E C				713 39 4,408



NAME LIMITS	LENGTH	EW / PW	MD CT PL RW	PROJECT# RD BK PG ROAD NBR LEAD AGY LRGR PROJ	FUND SOURCE	FUND SOURCE AMOUNT (x\$1000)	FISCAL YEAR COST (x \$1000)				
							D=Design	E=Environmental	C=Construction	R=Right-of-way Acquisition	
							PFY=Previous Fiscal Year	FFY=Future Fiscal Year	PFY	23/24	24/25
<b>Winchester Rd (SH-79)</b> PM: Unassigned Florida Ave (SH-74) to Domenigoni Pkwy 3.23 miles      24 ft/ 24 ft Right of way research and acquisition			15 C N Y	D40125 114  RCTD	343  <b>Total:</b>	10,000  10,000	<b>R</b>  343		50	2,250	7,700
							TUMF - Identified/Unfunded				

PROJECT GROUPS	To	From	LENGTH	MD	ROAD #	ROAD BK PG	CONST ONLY (\$ X 1000)	TOTAL COST (\$ X 1000)
----------------	----	------	--------	----	--------	---------------	---------------------------	---------------------------

**D4-0003 Chip Seal of 3rd District Roads FY23/24**

by Day Labor

Altanos Rd	Capital St	Pauba Rd	0.56	12	M10343A	129	21	21
Anza Rd	Berenda Rd	Rancho California Rd	0.51	12	M1934B	129	21	21
Anza Rd	Pauba Rd	SH-79	1.94	12	S1934	133B	84	84
Barbara Lee Dr	Courtesy Dr	SH-74	0.20	17	M5534	160A	7	7
Belle Chaine Loop	De Portola Rd / E	De Portola Rd / W	0.64	12	M9979	133B	23	23
Berenda Rd	Jeremiah Rd	Anza Rd	0.66	12	M9019	129	24	24
Borel Rd	200' N Buck Rd	Auld Rd	1.00	12	S1044B	125B	62	62
Calle Cabernet	2762' NW Vino Way	Vino Way	0.52	12	M9279	129	25	25
Calle Contento	5634' N Rancho California Rd	Pauba Rd	1.87	12	S1838	129	77	77
Chambers Ave	Lake St	Hemet St	0.50	15	M5057	116B	17	17
Chimney Rock Ct	1017' W Hop Patch Springs Rd	Hop Patch Springs Rd	0.19	17	M7219	162A	6	6
Courtesy Dr	Barbara Lee Dr	SH-74	0.14	17	M5535	160A	5	5
Devil's Ladder Rd	2931' NE SH-74	Pipe Creek Rd	2.63	17	M7218	162A	86	86
Donna May Pl	Courtesy Dr	Barbara Lee Dr	0.12	17	M5536	160A	4	4
Fairview Ave	Mayberry Ave	649' S Bautista Rd	1.76	15	S5123B	152B	67	67
Goldshot Creek Rd	3828' S Devil's Ladder Rd	Devil's Ladder Rd	0.73	17	M7249	195A	23	23
Hop Patch Spring Rd	4259' S Pyramid Peak Rd	Pipe Creek Rd	1.51	17	M7217	160A	50	50
Lake St	210' S Chambers Ave	Wisdom Dr	1.11	15	M5215A	112	40	40
Lion Peak Rd	1557' S Devil's Ladder Rd	Devil's Ladder Rd	0.29	17	M7250	195A	10	10
Los Caballos Rd	Pauba Rd	SH-79	1.34	12	S1933	133C	45	45
Madera De Playa Dr	Anza Rd	Avenida De Los Ninos	2.02	12	M9008	129	78	78
Pauba Rd	Calle Contento	SH-79	4.89	12	S1839	133B	193	193
Pipe Creek Rd	1657' N Hop Patch Springs Rd	Hop Patch Springs Rd	0.31	17	M7216	160A	10	10
Pyramid Peak Rd	SH-74	Hop Patch Springs Rd	0.35	17	M7220	160A	11	11
Rancho California Rd	1156' SW Buck Rd	Buck Rd	0.22	12	S1271B	129	17	17
Soboba St	1924' S Thornton Ave	Thornton Ave	0.36	15	M5377	116B	15	15
Stetson Ave	Fairview Ave	Hemet St	1.81	15	S5388C	116B	74	74
Vino Way	Calle Cabernet	Vista Del Monte Rd	0.39	12	M9602	129	16	16
Vista Del Monte Rd	Vino Way	Calle Contento / N	0.20	12	S1853	129	7	7
			<b>TOTALS</b>	<b>28.77</b>			<b>1118</b>	<b>1118</b>

**D5-0003 Chip Seal of 3rd District Roads FY24/25**

by Day Labor

Antelope Rd	Ellis Ave	Mapes Rd	1.03	14	S5012	103C	38	38
Avenida Bravura	5018' E De Portola Rd	De Portola Rd	0.95	12	M1954	130	38	38
Avenida Ortega	2554' W Chaparral Dr	Chaparral Dr	0.48	12	M1958	130	17	17
Briggs Rd	Mapes Rd	Gunther Rd	1.10	14	S1046B	103B	68	68
Camino Lorado Dr	1307' S Avenida Ortega	Avenida Ortega	0.25	12	M1959	130	9	9
Chaparral Dr	Los Ranchos Cir	Avenida Ortega	4.24	12	M1950	130	166	166
De Portola Rd	850' N East Benton Rd / N	Mesa Rd	0.34	12	S1852C	126	13	13
Delgado Way	1045' W Parado Del Sol Dr	Parado Del Sol Dr	0.20	12	M1956	130	7	7

PROJECT GROUPS	To	From	LENGTH	MD	ROAD #	ROAD BK PG	CONST ONLY (\$ X 1000)	TOTAL COST (\$ X 1000)
----------------	----	------	--------	----	--------	---------------	---------------------------	---------------------------

**D5-0003 Chip Seal of 3rd District Roads FY24/25 (Cont.)**

by Day Labor

East Benton Rd	De Portola Rd / N	Calle Jojoba / W	2.91	12	S1032A	126	107	107
East Benton Rd	De Portola Rd / S	6480' E Sage Rd	4.78	15	M1032	127	248	248
Gunther Rd	Briggs Rd	Mountain Ave	1.29	14	M5160	103C	28	28
Juniper Flats Rd	1318' N Leon Rd	SH-74	1.00	14	S5201	103B	41	41
Ladera Vista Dr	849' E Chaparral Dr	Chaparral Dr	0.16	12	M1955	130	6	6
Los Ranchos Cir	Chaparral Dr	Via De Oro	1.01	12	M1946	130	39	39
Lucero Dr	818' N Los Ranchos Cir	Los Ranchos Cir	0.15	12	M1945	130	5	5
Luna Dr	661' W Cordova Dr	Cordova Dr	0.13	12	M1948	130	4	4
Mesa Rd	Deportola Rd	Glenoaks Rd	2.46	12	M1841	126	96	96
Mountain Ave	Gunther Rd	Menifee Rd	0.25	14	S5268	103C	9	9
Parado Del Sol Dr	Chaparral Dr	Avenida Ortega	2.63	12	M1957	130	96	96
Red Mountain Rd	Oak Dr	Sage Rd	3.28	15	S5563	123C	231	231
Rica Dr	1043' N Los Ranchos Cir	Los Ranchos Cir	0.20	12	M1944	130	7	7
Verano Dr	1543' N Parado Del Sol Dr	Parado Del Sol Dr	0.29	12	M1953	130	10	10
Via Cordova	Via De Oro	Chaparral Dr	0.35	12	M1949	130	13	13
Via De Los Arboles	1738' E Chaparral Dr	Chaparral Dr	0.33	12	M1952	130	12	12
Via De Oro	Chaparral Dr	De Portola Rd	0.53	12	M1947	130	20	20
Villa Balboa Dr	851' W Parado Del Sol Dr	Parado Del Sol Dr	0.16	12	M1960	130	6	6
			<b>TOTALS</b>	<b>30.51</b>			<b>1334</b>	<b>1334</b>

**D4-0074 Hemet Area Resurf Group**

Contract Construction

Cherrywood Dr	305' N Acacia Ave	Acacia Ave	0.06	15	M5701	108A	54	77
El Nita Ln	325' E Melvere Pl	Melvere Pl	0.05	15	M5544	108A	23	33
Melrose Ave	1520' E Melvere Pl	Melvere Pl	0.29	15	M5532	108A	244	341
Melvere Pl	Revere Ave	El Nita Ln	0.11	15	M5636	108A	93	130
Revere Ave	1876' E Melvere Pl	Melvere Pl	0.36	15	M5533	108A	293	411
Tamarisk Dr	305' N Acacia Ave	Acacia Ave	0.06	15	M5702	108A	54	77
			<b>TOTALS</b>	<b>0.93</b>			<b>761</b>	<b>1069</b>

**D3-0008 Slurry Seal of 3rd District Roads FY22/23**

Contract Construction

Altavista Dr	Morgan Heights Rd	Rio Linda Rd	0.11	12	M11265A	135	8	9
Benton Rd	Pourroy Rd	SH-79	1.41	12	S1031	124D	232	289
Benton Rd	Washington St	106' E Moser Rd	0.23	12	S1031	125C	13	16
Benton Rd E/B	106' E Moser Rd	Pourroy Rd	0.77	12	S1031	125C	80	94
Benton Rd W/B	106' E Moser Rd	Pourroy Rd	0.77	12	S1031	125C	80	94
Broman St	Morgan Hill Dr	Sattui St	0.04	12	M9910	135C	3	4
Butterfield Stage Rd	455' NW Destino St	369' SE Starpoint St	0.72	12	S1660B	133E	98	121
Calafia St	Rutherford St	Destino St	0.11	12	M9924	133E	9	10

PROJECT GROUPS	To	From	LENGTH	MD	ROAD #	ROAD BK PG	CONST ONLY (\$ X 1000)	TOTAL COST (\$ X 1000)
----------------	----	------	--------	----	--------	---------------	---------------------------	---------------------------

**D3-0008 Slurry Seal of 3rd District Roads FY22/23 (Cont.)**

Contract Construction

Chandon Ct	Morgan Hill Dr	Rutherford St	0.03	12	M9923	133E	3	3
Clinton Keith Rd E/B	3600' E Menifee Rd	Menifee Rd	0.68	12	S7901A	121B	72	91
Clinton Keith Rd E/B	Trois Valley St	4015' E Menifee Rd	0.42	12	S7901A	121B	44	52
Clinton Keith Rd W/B	3600' E Menifee Rd	Menifee Rd	0.68	12	S7901A	121B	72	91
Clinton Keith Rd W/B	Trois Valley St	4015' E Menifee Rd	0.42	12	S7901A	121B	44	54
Commerce Ct	2042' W Calistoga Dr	Calistoga Dr	0.39	12	M1225	124C	44	54
Destino St	Flora Springs St	Butterfield Stage Rd	0.14	12	M9925	133E	11	14
Dolce St	Star Hill St	Mumm St	0.13	12	M9914	133E	11	14
Flora Springs St	Rutherford St	Mumm St	0.18	12	M9926	133E	15	19
Golden Rod Rd	960' SE Willows Ave	Willows Ave	0.18	12	M9705	128D	16	20
Hanzell Ct	200' SE Sattui St	Sattui St	0.04	12	M9909	135C	3	3
Haywood Ct	251' NE Miramonte St	Miramonte St	0.05	12	M9907	135C	3	4
Leon Rd	Auld Rd	641' S Wealth St	0.46	12	S5220A	124C	31	40
Leon Rd	Scott Rd	Baxter Rd	2.01	12	S5220B	121E	102	142
Leon Rd	Thompson Rd	Brussels St	0.23	12	S5220E	124D	19	24
Madrigal Ct	292' SE Destino St	Destino St	0.06	12	M9922	133E	4	5
Mazarine Dr	Rio Linda Rd	Morgan Heights Rd	0.16	12	M11266A	135D	11	15
Miramonte St	Sattui St	Morgan Hill Dr	0.10	12	M9906	135C	8	9
Morgan Heights Rd	Altavista Dr	Butterfield Stage Rd	0.12	12	M11262A	135D	9	12
Morgan Hill Dr	Butterfield Stage Rd	El Chimisal Rd	0.68	12	M9768	135C	61	78
Mumm St	1100' NE Silver Rose St	Silver Rose St	0.21	12	M9915	133E	17	22
Murrieta Hot Springs Rd	2165' E Calistoga Dr	Calistoga Dr	0.41	12	S1472A	128D	55	69
Murrieta Hot Springs Rd	Red Post Cir	1039' W Red Bridge Rd	0.56	12	S1472B	124C	76	96
Palomar Pl	Mazarine Dr	Altavista Rd	0.10	12	M11263A	135C	7	8
Pegase Ct	397' NW Rutherford St	Rutherford St	0.08	12	M9913	133E	5	6
Pourroy Rd	Wisteria Loop / N	Auld Rd	2.09	12	S1027	122D	252	315
Rio Linda Rd	170' N Altavista Dr	180' S Mazarine Dr	0.16	12	M11267A	135C	7	8
Roseta Ct	140' N Mazarine Dr	Mazarine Dr	0.03	12	M11264A	135C	2	2
Rutherford St	1648' S Calafia St	Calafia St	0.31	12	M9911	133E	25	32
Sattui St	1363' NE Miramonte St	Miramonte St	0.26	12	M9908	135C	21	26
Silver Rose St	814' SE Mumm St	Mumm St	0.15	12	M9916	135C	12	16
Star Hill St	Morgan Hill Dr	Silver Rose St	0.18	12	M9912	133E	15	19
Townview Ave	Commerce Ct	Willows Ave	0.62	12	M1759A	128D	60	75
Collin Dr	Rachel Ln	Western View Dr	0.09	14	M11296A	103B	8	9
Drew Cir	242' N Rachel Ln	Rachel Ln	0.05	14	M11297A	103B	4	5
Leon Rd	2063' N SH-74	SH-74	0.39	14	M5220	103B	26	34
Oak Valley Dr	Juniper Flats Rd	Leon Rd	0.20	14	M7706	103B	16	20
Quail Hollow Cir	370' E Leon Rd	Leon Rd	0.07	14	M7708	103B	6	7
Rachel Ln	Juniper Flats Rd	Collin Dr	0.08	14	M11298A	103B	7	8
Western View Dr	Juniper Flats Rd	Leon Rd	0.18	14	M7707	103B	15	19
Admiralty Ct	167' E Galicia Dr	Galicia Dr	0.03	15	M7614	152C	2	2

PROJECT GROUPS	To	From	LENGTH	MD	ROAD #	ROAD BK PG	CONST ONLY (\$ X 1000)	TOTAL COST (\$ X 1000)
----------------	----	------	--------	----	--------	---------------	---------------------------	---------------------------

**D3-0008 Slurry Seal of 3rd District Roads FY22/23 (Cont.)**

Contract Construction

Alsace Ln	Balestrieri Rd	Cologne Dr	0.31	15	M7764	152C	25	33
Alto Dr	867' E Dumont Rd	Dumont Rd	0.16	15	M5774A	112B	11	15
Alto Dr	Chelsea Way	New Chicago Ave	0.35	15	M5774	112B	26	34
Anawood Pl	Mayberry Ave	160' N Alto Dr	0.15	15	M5769	112B	10	13
Ardmore Dr	529' S Alto Dr	Alto Dr	0.10	15	M7417	112B	7	8
Avocet Cir	281' S Meadow Grove St	Meadow Grove St	0.05	15	M7990	152C	3	4
Balestrieri Rd	Jutland Dr	Galicia Dr	0.28	15	M7604	152C	23	30
Bismark Ct	101' SW Galicia Dr	Galicia Dr	0.02	15	M7613	152C	2	2
Bodega Ct	123' S Merced Rd	Merced Rd	0.02	15	M7564	152C	2	2
Brentwood Pl	161' N Alto Dr	Alto Dr	0.03	15	M5770	112B	2	2
Briercliff Dr	382' E Golden Way	342' W Golden Way	0.14	15	M5768	112B	9	12
Buntin Way	528' E Lincoln Ave	Lincoln Ave	0.10	15	M7020	152C	7	8
Calais Pl	Gallipoli Pl	Alsace Ln	0.05	15	M7765	152C	3	4
Casino Rd	Mayberry Ave	Acacia Ave	0.24	15	M7154	112B	20	25
Century Ct	452' S Mayberry Ave	Mayberry Ave	0.09	15	M5419	112B	6	9
Chelsea Ct	119' S Galicia Dr	Galicia Dr	0.02	15	M7612	152C	2	2
Chelsea Way	842' S Acacia Ave	668' N Acacia Ave	0.29	15	M7152	112B	22	27
Cologne Dr	Galicia Dr	Jutland Dr	0.18	15	M7768	152C	15	19
Compiegne Dr	Balestrieri Rd	Jutland Dr	0.30	15	M7769	152C	25	33
Crestwood Pl	160' N Alto Dr	Alto Dr	0.03	15	M5771	112B	2	2
Deanne Ct	144' E Ardmore Dr	Ardmore Dr	0.03	15	M7418	112B	2	2
Doverwood Pl	158' N Alto Dr	Alto Dr	0.03	15	M5772	112B	2	2
Dumont Rd	Acacia Ave	Mayberry Ave	0.26	15	M7445	112B	19	24
Elan Dr	Meadow Grove St	Olive Ave	0.10	15	M7988	152C	8	11
Elderwood Pl	160' N Alto Dr	Alto Dr	0.03	15	M5773	112B	2	2
Espirit Cir	481' E Elan Dr	Elan Dr	0.09	15	M7989	152C	7	8
Fairgrove Ct	154' N Alto Dr	Alto Dr	0.03	15	M7446	112B	2	2
Fairview Ave	399' S Sopwith Dr	SH-74	0.60	15	S5123A	112A	56	69
Fore Dr	985' NE New Chicago Dr	New Chicago Dr	0.19	15	M5777	112B	12	16
Frazier St	400' S Alto Dr	Alto Dr	0.08	15	M7416	112B	5	6
Galicia Dr	688' S Admiralty Ct	Bethlam Ave	0.69	15	M7761	152C	63	79
Gallipoli Pl	Galicia Dr	Calais Pl	0.32	15	M7766	152C	23	28
Gilman Springs Rd	1055' SE SH-79 / NB Ramp	Soboba Rd	2.13	15	M5924	98	208	256
Golden Way	Briercliff Dr	Acacia Ave	0.03	15	M5767	112B	4	5
Groveday Cir	510' E Lincoln Ave	Lincoln Ave	0.10	15	M7811	152C	7	10
Hartley Ave	460' E Casino Rd	228' W Casino Rd	0.13	15	M7302	112B	9	12
Harvey Way	528' E Lincoln Ave	Lincoln Ave	0.10	15	M7021	152C	7	8
Hazelwood Cir	275' S Meadow Grove St	Meadow Grove St	0.05	15	M7954	152C	3	4
Jared Ln	1360' NW Acacia Ave	Acacia Ave	0.26	15	M7421	112B	19	24
Jutland Dr	Kensington Ct	Cologne Dr	0.42	15	M7770	152C	35	44
Kensington Ct	122' SE Jutland Dr	Jutland Dr	0.02	15	M7566	152C	2	2



PROJECT GROUPS	To	From	LENGTH	MD	ROAD #	ROAD BK PG	CONST ONLY (\$ X 1000)	TOTAL COST (\$ X 1000)
----------------	----	------	--------	----	--------	---------------	---------------------------	---------------------------

**D3-0008 Slurry Seal of 3rd District Roads FY22/23 (Cont.)**

Contract Construction

Legacy Ct	451' S Mayberry Ave	Mayberry Ave	0.09	15	M5106	112B	6	7
Liege Dr	407' S Compiegne Dr	Compiegne Dr	0.08	15	M7771	152C	6	7
Lincoln Ave	630' N Olive Ave	Palm Ave	0.37	15	M5221	152C	15	19
Marne Ct	170' S Galicia Dr	Galicia Dr	0.03	15	M7763	152C	2	2
Mattole Rd	Merced Rd	Jutland Dr	0.06	15	M7965	152C	5	6
Meadow Grove St	Olive Ave	Elan Dr	0.33	15	M7955B	152C	28	36
Merced Rd	Balestrieri Rd	Leige Rd	0.25	15	M7966	152C	21	26
New Chicago Ave	SH-74	Alto Dr	0.36	15	M5063	112B	29	38
Olive Ave	418' E Lincoln Ave	Fairview Ave	0.57	15	M5292	112A	34	44
Payne Ave	460' E Casino Rd	228' W Casino Rd	0.13	15	M7280	112B	9	12
Peartree Ln	1303' NW Mayberry Ave	Mayberry Ave	0.25	15	M5652	112B	18	24
Pioneer Ave	649' E Casino Rd	472' W Casino Rd	0.21	15	M7303	112B	14	18
Pleasant St	986' N Acacia Ave	Acacia Ave	0.19	15	M5320A	112B	13	17
Putters Ln	Fore Dr	New Chicago Ave	0.10	15	M5775	112B	6	7
Rassle Dr	872' E Chelsea Way	Chelsea Way	0.16	15	M7153	112B	12	16
Regent Ct	287' S Alto Dr	Alto Dr	0.05	15	M7584	112B	4	5
Reims Ct	206' S Galicia Dr	Galicia Dr	0.04	15	M7762	152C	3	4
Saar St	Bethlam Ave	Cologne Dr	0.03	15	M7767	152C	3	4
San Felipe Dr	San Marcos Pl	San Mateo Way	0.11	15	M5840	112B	8	11
San Leandro Ct	190' S San Mateo Way	San Mateo Way	0.04	15	M7183	112B	2	3
San Marcos Pl	San Felipe Dr	Pleasant St	0.22	15	M5837	112B	16	21
San Marino Ln	623' S San Marcos Pl	San Marcos Pl	0.12	15	M7182	112B	9	12
San Mateo Way	San Felipe Dr	San Marino Ln	0.18	15	M5839	112B	13	17
San Miguel Way	San Marcos Pl	New Chicago Ave	0.17	15	M5838	112B	12	16
Santa Ynez Ct	124' S Merced Rd	Merced Rd	0.02	15	M7964	152C	2	3
Soboba Rd	2246' S Lake Park Dr	Lake Park Dr	0.42	15	M5376A	102	13	17
Soboba Rd	5009' E Gilman Springs Rd	Gilman Springs Rd	0.95	15	M5376C	98	52	64
Soboba Rd	Chabela Dr	9786' NW Chabela Dr	1.85	15	M5376B	102	93	114
Sopwith Dr	Fairview Ave	Jutland Dr	0.03	15	M7963	152C	3	4
Springwood Cir	513' E Lincoln Ave	Lincoln Ave	0.10	15	M7812	152C	14	18
Sunshine Ct	135' W Fore Dr	Fore Dr	0.03	15	M5776	112B	2	2
Tulane Ct	122' S Merced Rd	Merced Rd	0.02	15	M7565	152C	2	2
Walden Way	356' E Chelsea Way	376' W Chelsea Way	0.14	15	M7420	112B	9	12
Zachary Ct	171' E Galicia Dr	Galicia Dr	0.03	15	M9601	152C	3	4
			<b>TOTALS</b>	<b>33.90</b>			<b>2942</b>	<b>3689</b>

**D4-0008 Slurry Seal of 3rd District Roads FY23/24**

Contract Construction

Adobe Dr	1116' W Rio Vista Dr	605' E Rio Vista Dr	0.33	15	M5784	152B	19	24
Almaden Cir	634' SE Willows Ave	Willows Ave	0.12	12	M9701	128D	7	9
Ambercorn Dr	Domaine Michael Dr	Bainbridge Cir	0.09	12	M1436	128D	5	6

PROJECT GROUPS	To	From	LENGTH	MD	ROAD #	ROAD BK PG	CONST ONLY (\$ X 1000)	TOTAL COST (\$ X 1000)
----------------	----	------	--------	----	--------	---------------	---------------------------	---------------------------

**D4-0008 Slurry Seal of 3rd District Roads FY23/24 (Cont.)**

Contract Construction

Areca Palm Dr	Kentia Palm Dr	Sultanas Rd	0.04	14	M7202	103B	2	2
Arenga Palm Dr	Cocos Palm Ave	Paradise Palm Ave	0.23	14	M7209	103B	12	15
Athens Cir	153' N Stargazer Way	Stargazer Way	0.03	12	M1438	128D	2	2
Avenida La Cresta	3010' N Clinton Keith Rd	Clinton Keith Rd	0.57	12	M11260A	80A	29	36
Bainbridge Cir	1036' NW Willows Ave	Willows Ave	0.20	12	M1434	128D	11	14
Bamboo Palm Dr	Pheonix Palm Dr	Butia Palm Ave	0.08	14	M7208	103B	5	6
Bristlecone Rd	Tangletree Way	Bainbridge Cir	0.04	12	M1517	128D	2	3
Butia Palm Ave	Sago Palm Dr	Paradise Palm Ave	0.26	14	M7131	103B	16	20
Butterfly Palm Dr	Fountain Palm Dr	Butia Palm Ave	0.19	14	M7205	103B	10	13
California Ave	SH-74	801' S Donald St	0.25	15	M5043A	104	11	13
Calistoga Dr	3566' N Murrieta Hot Springs R	Mendocino Way	0.89	12	S1226	124C	85	92
Camellia Dr	Lois Ct	Yale St	0.25	15	M5762	110	12	15
Champoux Ct	660' W Morgan Hill Dr	Morgan Hill Dr	0.13	12	M11400A	133F	7	9
Chappellet Cir	463' SE Almaden Cir	Almaden Cir	0.09	12	M9702	128D	5	6
Clinton Keith Rd	7004' N Avenida La Cresta	Tenaja Rd	2.55	12	S1930A	80	129	142
Clovercrest Ct	251' W Salinas Dr	Salinas Dr	0.05	12	M1233	128D	3	4
Cocos Palm Ave	Paradise Palm Ave / W	Paradise Palm Ave / E	0.23	14	M7210	103B	12	15
Collier Falls Ct	515' E Reidel St	Reidel St	0.10	12	M11407A	133F	5	6
Coppola St	1285' W Morgan Hill Dr	Reidel St	0.28	12	M11396A	133F	14	17
Coral Sky Ct	318' N Summerside St	Summerside St	0.06	12	M1231	128D	4	5
Cordoba Dr	676' S SH-74	SH-74	0.13	15	M7730	104	12	15
Corte Alisos	438' N Stargazer Way	Stargazer Way	0.08	12	M1431	128D	5	6
Corte Santalina	302' E Salinas Dr	Salinas Dr	0.06	12	M1418	128D	3	4
Cortez Ct	255' SE Adobe Dr	Adobe Dr	0.05	15	M5929	152B	2	3
Crest Dr	Cornell St	Columbia St	0.26	15	M5084	116A	13	16
Crest Dr	621' W Cornell St	Hemet St	1.14	15	M5084	116A	45	50
Crossbrook Cir	215' S Savannah Oaks Dr	Savannah Oaks Dr	0.04	12	M1441	128D	2	2
Desante Ct	355' E Reidel St	Reidel St	0.07	12	M11406A	133F	4	5
Destiny Dr	Town View Ave	Eternity Ln	0.10	12	M9074	128D	6	7
Devotion Ave	Harvest Ln	Eternity Ln	0.08	12	M9076	128D	5	6
Domaine Michael Dr	Townview Ave	Ambercorn Dr	0.10	12	M9703	128D	6	8
Donald St	California Ave	Joel Dr	0.27	15	M7510	104	16	20
Echelon Ct	170' W Madigan St	Madigan St	0.03	12	M11403A	133F	1	1
El Chimisal Rd	Anza Rd	891' W Morgan Hill Dr	0.55	12	M9769	135C	32	35
Elsa Ct	Camellia Dr	Lois Ct	0.04	15	M5763	110	2	3
Eternity Ln	Town View Ave	Murrieta Hot Springs Rd	0.32	12	M9072	128D	19	24
Evelyn Way	Stetson Ave	Frances Ln	0.09	15	M5859	116A	5	6
Falcon Point Ct	161' W Ridge Crest St	Ridge Crest St	0.03	12	M1232	128D	2	3
Fountain Palm Dr	Butterfly Palm Dr	Butia Palm Ave	0.12	14	M7206	103B	6	8
Frances Ln	San Jacinto St	Evelyn Way	0.12	15	M5880	116A	6	7
Friendly Cir	100' N Eternity Ln	Eternity Ln	0.02	12	M9079	128D	2	2

PROJECT GROUPS	To	From	LENGTH	MD	ROAD #	ROAD BK PG	CONST ONLY (\$ X 1000)	TOTAL COST (\$ X 1000)
----------------	----	------	--------	----	--------	---------------	---------------------------	---------------------------

**D4-0008 Slurry Seal of 3rd District Roads FY23/24 (Cont.)**

Contract Construction

Glen Ellen Cir	160' NE Domaine Michael Dr	Domaine Michael Dr	0.03	12	M9704	128D	2	2
Harvest Ln	Devotion Ave	Eternity Ln	0.09	12	M9075	128D	5	6
Heatherstone Ct	229' NE Tangletree Way	Tangletree Way	0.04	12	M1518	128D	2	3
Heritage St	453' E Eternity Ln	Eternity Ln	0.09	12	M9073	128D	5	6
Highland Palms Dr	SH-74	Butia Palm Ave	0.11	14	M7130	103B	8	10
Hourglass St	940' W Madigan St	Madigan St	0.18	12	M11402A	133F	9	11
Howell Mountain St	Serdonis St	Reidel St	0.26	12	M11410A	133F	14	17
Ivory Palm Dr	Sago Palm Dr	Silver Palm Dr	0.11	14	M7133	103B	6	8
Jackie Dr	1512' S Poppy Dr	Poppy Dr	0.28	15	M7301	110	16	18
Joel Dr	Donald St	Lyn Ave	0.05	15	M7512	104	2	3
Kentia Palm Dr	Seaforthia Palm Dr / N	Seaforthia Palm Dr / S	0.22	14	M7203	103B	12	15
Laurel Ct	254' NE Salinas Dr	Salinas Dr	0.05	12	M1234	128D	3	4
Lockhart Ln	368' E Jackie Dr	Jackie Dr	0.07	15	M7374	110	3	4
Lois Ct	Columbia St	Elsa Ct	0.19	15	M5892	110	9	11
Lyn Ave	California Ave	Joel Dr	0.25	15	M7513	104	11	14
Madigan St	Coppola St	Reidel St	0.26	12	M11399A	133F	17	21
Majestic Cir	163' S Eternity Ln	Eternity Ln	0.03	12	M9077	128D	2	3
Marcelina Ct	595' S Nighthawk Pass	Nighthawk Pass	0.11	12	M11398A	133F	6	7
Marcella Ln	San Jacinto St	Evelyn Way	0.12	15	M5860	116A	6	7
Marsha Ct	355' E Jackie Dr	Jackie Dr	0.07	15	M7369	110	3	4
Memory Dr	975' SW Eternity Ln	Eternity Ln	0.18	12	M9071	128D	11	13
Mendocino Way	Salinas Dr	Calistoga Dr	0.10	12	M1430	128D	6	9
Millstream Rd	Tangletree Way	Savannah Oaks Dr	0.06	12	M1520	128D	4	5
Morgan Hill Dr	400' N Coppola St	500' S Madigan St	0.41	12	M9768	121E	23	30
Morgan Hill Dr	2735' NE Butterfield Stage Rd	Butterfield Stage Rd	0.52	12	M9768	133F	33	42
Morningside Ct	416' E Soboba St	Soboba St	0.08	15	M5669	116B	4	5
Nighthawk Pass	1150' W Madigan St	Madigan St	0.22	12	M11411A	133F	14	18
Novato Way	Calistoga Dr	Salinas Dr	0.09	12	M1496	128D	5	6
Old Times Ct	151' SW Eternity Ln	Eternity Ln	0.03	12	M9078	128D	2	3
Painted Desert Ct	429' E Soboba St	Soboba St	0.08	15	M5670	116B	5	6
Palmetto Palm Ave	Paradise Palm Ave / E	Paradise Palm Ave / W	0.30	14	M7136	103B	16	20
Paradise Palm Ave	Palmetto Palm Ave / E	Sultanas Rd	0.55	14	M7137	103B	33	41
Phelps St	917' W Madigan St	Madigan St	0.17	12	M11401A	133F	9	11
Phoenix Palm Dr	Bamboo Palm Dr	Butia Palm Ave	0.13	14	M7207	103B	7	9
Piocho Ct	215' W Howell Mountain St	Howell Mountain St	0.04	12	M11409A	133F	2	3
Queen Palm Dr	Leon Rd	Silver Palm Dr	0.18	14	M7135	103B	10	12
Rawlings Rd	3454' S Vista Del Valle	Vista Del Valle	0.65	15	S5987	116B	26	33
Regusci Ct	575' N Nighthawk Pass	Nighthawk Pass	0.11	12	M11397A	133F	5	6
Reidel St	1754' N Howell Mountain St	Howell Mountain St	0.33	12	M11405A	133F	17	21
Revana St	Phelps St	Hourglass St	0.11	12	M11404A	133F	5	6
Ridge Crest St	Salinas Dr	Willows Ave	0.21	12	M1229	128D	13	16

PROJECT GROUPS	To	From	LENGTH	MD	ROAD #	ROAD BK PG	CONST ONLY (\$ X 1000)	TOTAL COST (\$ X 1000)
----------------	----	------	--------	----	--------	---------------	---------------------------	---------------------------

**D4-0008 Slurry Seal of 3rd District Roads FY23/24 (Cont.)**

Contract Construction

3 Rim Rd	Adobe Dr	Rio Vista Dr	0.45	15	M5782	152B	26	33
3 Rio Vista Dr	Adobe Dr	Mayberry Ave	0.50	15	M5781	152B	28	35
3 Royal Cir	368' E Jackie Dr	Jackie Dr	0.07	15	M7375	110	3	4
3 Sago Palm Dr	Ivory Palm Dr	Palmetto Palm Ave	0.19	14	M7132	103B	11	14
3 Salinas Dr	Ridge Crest St	Corte Santalina	0.50	12	M1416	128D	30	34
3 Savannah Oaks Dr	Millstream Rd	Townview Ave	0.24	12	M1440	128D	14	18
3 Seaforthia Palm Dr	Kentia Palm Dr / N	Paradise Palm Ave	0.19	14	M7204	103B	10	13
3 Serdonis St	595' E Reidel St	Reidel St	0.11	12	M11408A	133F	6	7
3 Shannon Dr	300' W California Ave	California Ave	0.06	15	M7511	104	3	4
3 Sharose Dr	Girard St	Jackie Dr	0.09	15	M7321	110	5	6
3 Silver Palm Dr	Queen Palm Dr	Sago Palm Dr	0.24	14	M7134	103B	13	16
3 Stargazer Way	1113' W Salinas Dr	Calistoga Dr	0.31	12	M1428	128D	18	20
3 Sultanas Rd	Paradise Palm Ave	SH-74	0.25	14	M7201A	103B	10	13
3 Summerside St	1121' W N General Kearny Rd	N General Kearny Rd	0.21	12	M1230	128D	12	15
3 Tangletree Way	Millstream Rd	Stargazer Way	0.20	12	M1519	128D	11	14
3 Tenaja Rd	Via Volcano	Clinton Keith Rd	1.77	12	S1556B	80A	74	83
3 Terand Ave	Leon Rd	Paradise Palm Ave	0.02	14	M5850	103B	2	3
3 Tierra Verde Dr	1252' S Thornton Ave	Thornton Ave	0.24	15	M7668	116B	13	16
3 Via Volcano	Avocado Mesa Rd	Tenaja Rd	1.22	12	M11877A	80A	51	64
3 Viejo Dr	746' E Rim Rd	Rim Rd	0.14	15	M5783	152B	8	10
3 Vista Del Valle	Crest Dr	Rawlings Rd	0.99	15	S5648	116A	39	49
3 Vista Montana	679' W Vista Del Valle	Vista Del Valle	0.14	15	M7397	116A	7	9
			<b>TOTALS</b>	<b>26.05</b>			<b>1386</b>	<b>1674</b>

**D5-0008 Slurry Seal of 3rd District Roads FY24/25**

Contract Construction

Academy Dr	Cornell St	University Ave	0.19	15	M5861	111A	13	16
Adrienne Way	Lori Ln	Erin Dr	0.04	15	M5984	111	3	4
Alder Ave	Camphor Wood Ave	Columbia St	0.09	15	M7193	111	7	9
Alice Ln	Acacia Ave	Dixon Dr	0.09	15	M7013	111	7	9
Amici St	Bouchaine St	Duckhorn St	0.26	12	M11021A	133F	21	26
Angel Way	238' S Malibar Ave	Malibar Ave	0.05	15	M5959	110	3	4
Anza Rd	1288' E El Chimisal Rd	El Chimisal Rd	0.24	12	M1934C	135D	41	51
Arietta St	Vine Cliff St	Stoneheath St	0.14	12	M9779	135C	9	11
Bacio Divino Ct	139' SE Frogs Leap St	Frogs Leap St	0.03	12	M9935	133F	2	3
Baird Ct	218' SW Finbrook Rd	Finbrook Rd	0.04	12	M9622	128B	3	4
Balverne Cir	202' E Napa Creek Dr	Napa Creek Dr	0.04	12	M9713	128D	3	4
Barnhill Rd	509' E Pleasant St	Pleasant St	0.10	15	M7904	112	8	10
Baystone St	El Chimisal Rd	Marsanne St	0.23	12	M10518A	135C	19	23
Beachwood Ave	Camphor Wood Ave	Columbia St	0.09	15	M7195	111	8	10
Bealieu Cir	165' SE Iron Horse Dr	Iron Horse Dr	0.03	12	M9725	128D	3	4

PROJECT GROUPS	To	From	LENGTH	MD	ROAD #	ROAD BK PG	CONST ONLY (\$ X 1000)	TOTAL COST (\$ X 1000)
<b>D5-0008 Slurry Seal of 3rd District Roads FY24/25 (Cont.)</b>							Contract Construction	
Benigni Ave	362' E Palomar Rd	Palomar Rd	0.07	14	M5456	103C	5	6
Beringer Dr	Iron Horse Dr	Cardiff Ave	0.28	12	M9714	128D	23	29
Bodega Dr	331' E Tiburon Dr	Tiburon Dr	0.06	12	M10201A	128D	5	6
Bouchaine St	289' SE San Simeon St	Amici St	0.14	12	M11027A	133F	13	16
Burdett Pl	Acacia Ave	Central Ave	0.09	15	M5650	110	6	7
Callaway Cir	595' SE Cardiff Ave	Cardiff Ave	0.11	12	M9723	128A	9	11
Camphor Wood Ave	Alder Ave	Beachwood Ave	0.05	15	M7194	111	5	6
Candy Ln	Lori Ln	Mayberry Ave	0.09	15	M7066	111	6	7
Cardiff Ave	Sierra Madre Dr	Town View Ave	0.46	12	M9709	128D	39	48
Carmenet Cir	642' NE Mayacamas Dr	Mayacamas Dr	0.12	12	M9716	128D	10	13
Carneros Cir	198' E Napa Creek Dr	Napa Creek Dr	0.04	12	M9712	128D	3	4
Cayman Ct	375' NE Sierra Madre Dr	Sierra Madre Dr	0.07	12	M9961	128A	6	7
Centerstone Cir	603' E Rideau St	Rideau St	0.11	12	M10523A	135C	8	10
Central Ave	637' E San Jacinto St	San Jacinto St	0.12	15	M5649	110	8	10
Chalk Hill Dr	Clos Du Val	Mayacamas Dr	0.09	12	M9718	128D	8	10
Champagne Cir	276' S Sequoia Ln	Sequoia Ln	0.05	15	M7173	111	3	4
Chateau Cuvaision	953' NW Cardiff Ave	Cardiff Ave	0.18	12	M9730	128C	15	19
Clark Dr	692' E Girard St	San Jacinto Ave	0.37	15	M5600	110	27	33
Clos Du Val	890' SW Chalk Hill Dr	Chalk Hill Dr	0.17	12	M9720	128D	14	17
Collegian Way	Major Dr	Columbia St	0.19	15	M5671	111A	13	16
Collegian Way	Dartmouth St	Cornell St	0.24	15	M5671A	111A	18	22
Conn Creek Cir	223' SW Chalk Hill Dr	Chalk Hill Dr	0.04	12	M9722	128D	4	5
Copper Ct	141' NW Sierra Madre Dr	Sierra Madre Dr	0.03	12	M9962	128A	2	3
Corbett Canyon Cir	466' NE Chateau Cuvaision	Chateau Cuvaision	0.09	12	M9729	128C	7	9
Corison St	San Simeon St	Morgan Hill Rd	0.15	12	M11025A	133F	12	15
Corte Lucido	227' NW Sierra Madre Dr	Sierra Madre Dr	0.04	12	M9488	128A	4	5
Cosentino Ct	316' SE Amici St	Amici St	0.06	12	M11026A	133F	5	6
Cozy Cir	277' S Sequoia Ln	Sequoia Ln	0.05	15	M7215	111	4	5
Cresta Del Norte	272' W Sierra Madre Dr	Sierra Madre Dr	0.05	12	M9492	128C	4	5
Dixon Dr	963' E Cornell St	Alice Ln	0.28	15	M5710	111	21	26
Domenigoni Pkwy	SH-79	5423' W Leon Rd	3.08	14	M5200C	113A	692	857
Duckhorn St	San Simeon St	Morgan Hill Dr	0.12	12	M11023A	133F	10	12
Erin Dr	1148' E Dartmouth St	Dartmouth St	0.22	15	M5983	111	15	19
Erwin Ct	237' N Merriwood Dr	Merriwood Dr	0.04	15	M5750A	111	3	4
Erwin Ct	195' S Mc Dowell St	Mc Dowell St	0.04	15	M5750B	111	2	3
Fetzer Cir	189' NE Beringer Dr	Beringer Dr	0.04	12	M9726	128D	3	4
Fieldbrook Ct	275' SE Starpoint St	Starpoint St	0.05	12	M10513A	135D	4	5
Finbrook Rd	Joseph Rd	N General Kearny Rd	0.15	12	M9621	128D	12	15
Freemark Abbey	691' SE Mayacamas Dr	Mayacamas Dr	0.13	12	M9717	128D	11	14
Frogs Leap St	2168' NE Quintessa Ct	Butterfield Stage Rd	0.61	12	M9933	133F	53	65
Galleron St	Morgan Hill Dr	Butterfield Stage Rd	0.47	12	M11015A	133F	39	48

PROJECT GROUPS	To	From	LENGTH	MD	ROAD #	ROAD BK PG	CONST ONLY (\$ X 1000)	TOTAL COST (\$ X 1000)
----------------	----	------	--------	----	--------	---------------	---------------------------	---------------------------

**D5-0008 Slurry Seal of 3rd District Roads FY24/25 (Cont.)**

Contract Construction

Goosecross St	315' E Morgan Hill Dr	Morgan Hill Dr	0.06	12	M10539A	133E	4	5
Grgich Hills Dr	N General Kearny Rd	Clos Du Val	0.03	12	M9721	128B	3	4
Half Moon Cir	409' NE Salt Point Ct	573' SW Salt Point Ct	0.19	12	M11191A	128D	16	20
Hartwell Ct	95' E Tudal St	Tudal St	0.02	12	M10535A	135C	1	1
Howard Manor	630' S Johnston Ave	Johnston Ave	0.12	15	M9280	111A	10	12
Iron Horse Dr	Beringer Dr / N	Beringer Dr / S	0.26	12	M9724	128D	22	27
Iverness Way	Kentfield Dr	Murrieta Hot Springs Rd	0.04	12	M10205A	128D	3	4
Jepson Ct	252' N Merriwood Dr	Merriwood Dr	0.05	15	M5751A	111	3	4
Jepson Ct	197' S Mc Dowell St	Mc Dowell St	0.05	15	M5751B	111	3	4
Joseph Rd	761' N Finbrook Rd	567' S Finbrook Rd	0.23	12	M9625A	128B	12	15
June Way	227' S Malibar Ave	Malibar Ave	0.04	15	M7688	110	3	4
Keilty Ct	570' NW N General Kearny Rd	N General Kearny Rd	0.11	12	M9620	128D	9	11
Kelham Ct	261' S San Simeon St	San Simeon St	0.05	12	M11028A	133F	5	6
Kentfield Dr	463' E Tiburon Dr	Tiburon Dr	0.09	12	M10203A	128D	7	9
Korbel Cir	420' SE Willows Ave	Willows Ave	0.08	12	M9727	128C	7	9
Kornell St	690' SE Morgan Hill Dr	Morgan Hill Dr	0.13	12	M10687A	133F	11	14
Ladd Ct	685' W Cornell St	Cornell St	0.13	15	M7318	111	8	10
Lamborn St	Villa Helena St	Kornell St	0.13	12	M10682A	133F	11	14
Largo Pl	277' N Torrey Pine Ct	Torrey Pine Ct	0.05	15	M7381	111	4	5
Larksong St	Whittier St	Plumrose St	0.09	15	M7403	111A	7	9
Laurel Glen Cir	513' SE Baystone St	188' NW Baystone St	0.13	12	M10517A	135C	10	12
Lodgepole Ct	518' N Torrey Pine Ct	Torrey Pine Ct	0.10	15	M7264	111	7	9
Lori Ln	890' E Adrienne Way	Adrienne Way	0.17	15	M5985	111	11	14
Major Dr	Collegian Way	Acadamy Dr	0.04	15	M5986	111A	3	4
Malibar Ave	Yale St	Columbia St	0.24	15	M5900	110	16	20
Mapes Rd	1387' E Sherman Rd	Sherman Rd	0.26	14	S5234C	64	19	24
Marley Cir	206' S Patti Ln	Patti Ln	0.04	14	M5457	103C	3	4
Marlow Ct	141' W N General Kearny Rd	N General Kearny Rd	0.03	12	M9623	128D	2	2
Marsanne St	466' E Starpoint St	Starpoint St	0.09	12	M10521A	135C	7	9
Matanzas Creek Ct	314' SE Wilson Creek St	Wilson Creek St	0.06	12	M10686A	133F	5	6
Mayacamas Dr	Golden Rod Rd	Cardiff Ave	0.21	12	M9715	128D	18	22
Mcdowell St	Scot Ln	MeI Ln	0.14	15	M5572A	111	9	11
Mcdowell St	Dartmouth St	Cornell St	0.24	15	M5572B	111	16	20
Mel Ln	Mc Dowell St	Tava Ln	0.05	15	M5704	111	3	4
Merriwood Dr	Dartmouth St	Cornell St	0.24	15	M5592	111	16	20
Milat St	Sutter Home St	Tudal St	0.19	12	M10542A	135C	16	20
Mirassou Cir	323' SW Golden Rod Rd	Golden Rod Rd	0.06	12	M9719	128D	5	6
Mondavi Cir	560' E Cardiff Ave	Cardiff Ave	0.11	12	M9710	128D	9	11
Muir Ct	305' E Tiburon Dr	Tiburon Dr	0.06	12	M10204A	128D	5	6
N General Kearny Rd	299' S Keilty Ct	Willows Ave	0.40	12	M9624	128D	27	33
Napa Creek Dr	1033' N Willows Ave	Willows Ave	0.20	12	M9711	128D	16	20

PROJECT GROUPS	To	From	LENGTH	MD	ROAD #	ROAD BK PG	CONST ONLY (\$ X 1000)	TOTAL COST (\$ X 1000)
----------------	----	------	--------	----	--------	---------------	---------------------------	---------------------------

**D5-0008 Slurry Seal of 3rd District Roads FY24/25 (Cont.)**

Contract Construction

Oakford Ct	304' W Milat St	Milat St	0.06	12	M10537A	135C	4	5
Old Agency Rd	550' N Whittier Ave	Whittier Ave	0.10	15	M7903	112	7	9
Only Ct	160' N Ladd Ct	Ladd Ct	0.03	15	M7317	111	2	2
Opus One Ct	180' W Tudal St	Tudal St	0.03	12	M10536A	135C	3	4
Orange Pl	964' E Cornell St	Alice Ln	0.27	15	M5709	111	21	26
Palomar Rd	Wendover Rd	Ellis Ave	0.38	14	M5450	103X	16	20
Parador St	Pride Mountain St	Rutridge St	0.21	12	M11016A	133F	17	21
Partridge Ranch Rd	425' E Pleasant St	Pleasant St	0.08	15	M7949	112	7	9
Patti Ln	753' E Palomar Rd	Palomar Rd	0.14	14	M5452	103C	11	14
Payton Ct	339' NW Joseph Rd	Joseph Rd	0.06	12	M9978	128D	5	6
Pillar Rock Ct	438' SW Amici St	Amici St	0.08	12	M11024A	133F	7	9
Plumrose St	1008' E Cornell St	Cornell St	0.19	15	M7398	111A	14	17
Pourroy Rd	Butterfield Stage Rd	Murrieta Hot Springs Rd	1.30	12	M1027A	124C	188	234
Pride Mountain St	Galleron St	Rutridge St	0.20	12	M11018A	133F	16	20
Primrose Ln	267' E Viola St	Viola St	0.05	15	M7263	111A	3	4
Quintessa Ct	142' SE Frogs Leap St	Frogs Leap St	0.03	12	M9934	133F	2	3
Quixote St	302' NW Pride Mountain St	Morgan Hill Dr	0.09	12	M11020A	133F	7	9
Ravenswood Cir	154' W Silver Oak Cir	Silver Oak Cir	0.03	12	M9708	128D	2	3
Renton Pl	275' N Torrey Pine Ct	Torrey Pine Ct	0.05	15	M7382	111	4	5
Rideau St	Centerstone Ct	Stepstone Ct	0.16	12	M10519A	135C	14	17
Ristow Ct	218' SE Wilson Creek St	Wilson Creek St	0.04	12	M10685A	133F	3	4
Riverstone Ct	385' S Starpoint St	Starpoint St	0.07	12	M10515A	135D	5	6
Rothschild St	Vine Cliff St	Morgan Hill Dr	0.04	12	M10540A	135C	3	4
Rutridge St	Galleron St	Pride Mountain St	0.16	12	M11017A	133E	13	16
Saddleback Ct	368' S Starpoint St	Starpoint St	0.07	12	M10514A	135D	5	6
Sagewind Ct	Starpoint St	192' S Starpoint St	0.04	12	M10512A	135D	3	4
Salt Point Ct	411' W Willows Ave	Willows Ave	0.08	12	M11193A	128D	7	9
San Simeon St	Duckhorn St	Butterfield Stage Rd	0.29	12	M11022A	133F	24	30
Saturn Way	245' S Malibar Ave	Malibar Ave	0.05	15	M5960	110	3	4
Sausalito Way	Bodega Dr	Willows Ave	0.02	12	M10200A	128D	2	2
Scholar Ct	370' E Cornell St	Cornell St	0.07	15	M9249	111A	5	6
Scot Ln	Mc Dowell St	Tava Ln	0.05	15	M5881	111	3	4
Sequoia Ln	Dartmouth St	Cornell St	0.24	15	M7174	111	18	22
Sherman Rd	1612' N Mapes Rd	Mapes Rd	0.31	14	S5370C	64	14	17
Sierra La Vida	607' Ne Sierra Madre Dr	Sierra Madre Dr	0.11	12	M9491	128A	10	12
Sierra Madre Dr	1537' E Via Belleza	Willows Ave	0.67	12	M9489	128A	59	73
Silver Oak Cir	675' N Cardiff Ave	Cardiff Ave	0.13	12	M9707	128D	11	14
Simmons Way	244' S Malibar Ave	Malibar Ave	0.05	15	M7687	110	3	4
South Creek Cir	177' S Finbrook Rd	Finbrook Rd	0.03	12	M9977	128B	3	4
Stags Leap Dr	Chateau Cuvaision	Willows Ave	0.08	12	M9728	128C	6	8
Starpoint St	Marsanne St	Butterfield Stage Rd	0.35	12	M10516A	135D	29	36

PROJECT GROUPS	To	From	LENGTH	MD	ROAD #	ROAD BK PG	CONST ONLY (\$ X 1000)	TOTAL COST (\$ X 1000)
<b>D5-0008 Slurry Seal of 3rd District Roads FY24/25 (Cont.)</b>							Contract Construction	
Stepstone Ct	320' NE Rideau St	Rideau St	0.06	12	M10520A	135C	5	6
Stoneheath St	Butterfield Stage Rd	Arieta St	0.13	12	M9800	135C	8	10
Sunset Ln	1115' E Columbia St	Columbia St	0.21	15	M5593	111A	14	17
Sutter Home St	Milata St	Morgan Hill Dr	0.04	12	M10541A	135C	3	4
Syracuse Ct	149' S Collegian Way	Collegian Way	0.03	15	M5675	111A	2	2
Tava Ln	Cornell St	Columbia St	0.24	15	M5705	111	16	20
Tiburon Dr	Bodega Dr	Kentfield Dr	0.18	12	M10202A	128D	15	19
Tomales Ln	401' E Tiburon Dr	Tiburon Dr	0.08	12	M10206A	128D	6	8
Torrey Pine Ct	1853' E Columbia St	Columbia St	0.35	15	M7212	111	27	33
Tudal St	1124' N Milata St	Milata St	0.21	12	M10534A	135C	18	22
University Dr	Collegian Way	Academy Dr	0.04	15	M7014	111A	3	4
Vandale Ct	612' E Rideau St	Rideau St	0.12	12	M10522A	135C	8	10
Via Belleza	489' NE Sierra Madre Dr	Sierra Madre Dr	0.09	12	M9493	128A	8	10
Via Curvado	660' NW Sierra La Vida	Sierra La Vida	0.13	12	M9490	128C	10	13
Villa Ct	700' E Palomar Rd	Palomar Rd	0.13	14	M5451	103C	10	12
Villa Helena St	Frogs Leap St	Morgan Hill Dr	0.16	12	M10684A	133F	13	16
Vine Cliff St	Tudal St	Arieta St	0.34	12	M9827	135A	28	35
Viola St	Whittier St	Plumrose St	0.09	15	M7262	111A	7	9
Washington St	979' N Fields Dr	5225' N Benton Rd	1.51	12	S1557	122A	137	170
Wharton Ct	163' S Collegian Way	Collegian Way	0.03	15	M5685	111A	2	2
Willows Ave	SH-79	Murrieta Hot Springs Rd	1.56	12	M1483	128C	180	224
Wilson Creek St	Villa Helena St	Kornell St	0.14	12	M10683A	133F	12	15
Wintercreek Ct	235' W Milata St	Milata St	0.04	12	M10538A	135C	3	4
Woltner Ct	244' NW Pride Mountain St	Pride Mountain St	0.05	12	M11019A	133F	4	5
			<b>TOTALS</b>				<b>2791</b>	<b>3470</b>





**Transportation Improvement Program 2023-2024 Edition**  
**Revenue Source Budget Summaries for Supervisorial District: 3**

CODE	SOURCE	ANNUAL BUDGET AMOUNTS (x \$1000)				
		PFY	23/24	24/25	FFY	TOTAL
221	Gas Tax/HUTA	4,452	2,229	3,218	4,593	14,492
223	Gas Tax/SB-1	11,883	17,431	10,481	48,118	87,913
300	Measure A/Western	4,334	3,301	10,263	69	17,967
323	3rd Dist Developer Agreement Pblc Fac Trust Fnd	287				287
328	Combined Improvement Fund	1,980	2,293	665	39	4,977
343	TUMF - Identified/Unfunded		50	2,250	7,700	10,000
345	TUMF - Southwest zone (WRCOG)		937	2,522	88	3,547
369	West County DIF Signal Mitigation Funds	1,577	962	310		2,849
386	Unincorporated Communities Initiative Fund	953	570	500		2,023
387	American Rescue Plan Act (ARPA)	112	500	1,195		1,807
398	Flood Control			21		21
427	Menifee R & B Benefit District	447	20	20	211	698
430	Southwest Area R & B Benefit District	1,251	1,325	25	710	3,311
470	CFD 07-2 Clinton Keith Rd	24,443	8,352			32,795
551	CSA 149	84	5			89
600	Developer Contributions	1,371	862	317		2,550
631	DIF AP11 Maj. Imp. Fnd- REMAP Area		75	75	305	455
636	DIF AP16 Maj. Imp. Fnd- Highway 74/79 Area	8	23	337		368
639	DIF AP19 Maj. Imp. Fnd- Southwest Area	98				98
710	City of Hemet	196	17			213
715	City of Murrieta	61	26			87
721	City of San Jacinto		40			40
722	City of Temecula	85	38		56	179
728	City of Menifee		46			46
815	County Parks District	9	223	1,478		1,710
839	Eastern Municipal Water District (EMWD)	22	26			48
990	Miscellaneous	9	105			114
999	Unfunded				58,864	58,864
<b>Grand Totals:</b>		<b>53,662</b>	<b>39,456</b>	<b>33,677</b>	<b>120,753</b>	<b>247,548</b>





**SUPERVISORIAL DISTRICT 4**  
**THOUSAND PALMS CANYON ROAD**





NAME LIMITS	LENGTH	EW / PW	MD CT PL RW	PROJECT# RD BK PG ROAD NBR LEAD AGY LRGR PROJ	FUND SOURCE	FUND SOURCE AMOUNT (x\$1000)	FISCAL YEAR COST (x \$1000)				
							D=Design	E=Environmental			
							C=Construction	R=Right-of-way Acquisition	PFY=Previous Fiscal Year	FFY=Future Fiscal Year	
DESCRIPTION (Comments)							PFY	23/24	24/25	FFY	
<b>06th Ave</b> PM: Alfredo Martinez W'l'y Lovekin Blvd 0.75 mi to Lovekin Blvd 0.75 miles 26 ft/ 26 ft Resurf AC paved road	20 C Y N	D10068 260 S4481A RCTD	223	914	<b>Total:</b> 914	D E C	40	58 3 813			
							223	Gas Tax/SB-1			
<b>06th Ave</b> PM: Alfredo Martinez W De Frain Blvd 2.01mi to W De Frain Blvd 0.24mi 1.77 miles 13 ft/ 13 ft Resurf AC paved road Seek co-op with City of Blythe.	20 C Y N	D10069 260 S4481A RCTD	223	1,477	<b>Total:</b> 1,477	D E C	46 1	114 3 1,313			
							223	Gas Tax/SB-1			
<b>06th Ave</b> PM: Alfredo Martinez Lovekin Blvd to SH-95 2.00 miles 26 ft/ 26 ft Resurf AC paved road	20 C N N	D40063 261 S4481B RCTD	223	1,946	<b>Total:</b> 1,946	D E C		269 15 1,662			
							223	Gas Tax/SB-1			
<b>10th Ave</b> PM: Alfredo Martinez W Arrowhead Blvd 0.61 mi to De Frain Blvd 1.61 miles 25 ft/ 25 ft Resurf AC paved road	20 C Y N	D10070 260 S4513A RCTD	223	1,518	<b>Total:</b> 1,518	D E C	56 1	106 5 1,350			
							223	Gas Tax/SB-1			
<b>20th Ave</b> PM: Eric Lohr Palm Dr to Bubbling Wells Rd 0.99 miles 25 ft/ 25 ft Reconst AC paved road	18 DL N N	D40041 173 S4542B RCTD	223	799	<b>Total:</b> 799	D E C				1 1 797	
							223	Gas Tax/SB-1			
<b>22nd Ave</b> PM: Eric Lohr SH-78 to Lovekin Blvd 3.03 miles 26 ft/ 26 ft Reconst AC paved road	20 DL N N	D30067 265A S4547C RCTD	310	1,669	<b>Total:</b> 1,669	D E C		1 1 1,667			
							310	District IV Funds			
<b>32nd Ave Bridge</b> PM: Umer Ahmed Palo Verde Lagoon 0.10 miles 28 ft/ 28 ft Rehabilitate Bridge Abutment and provide erosion control on both approaches. State Bridge No. 56C0254. HBP application due late 2023.	20 C N N	D20107 267 S4530 RCTD	221 999	80 395	<b>Total:</b> 475	D E C		40 40	45 10		15 325
							221 999	Gas Tax/HUTA Unfunded			
<b>35th Ave Bridge</b> PM: Umer Ahmed Palo Verde Lagoon 0.03 miles 26 ft/ 32 ft Bridge Replacement Replacement for State Bridge No. 56C0255. HBP application due late 2023.	20 C N Y	D20102 267 M4527 RCTD	221 999	250 3,043	<b>Total:</b> 3,293	D E R C	11	189 50	384 70	350 163 276 1,800	
							221 999	Gas Tax/HUTA Unfunded			
<b>36th Ave</b> PM: Eric Lohr Keele Rd to Neighbours Blvd 0.51 miles 22 ft/ 22 ft Reconst AC paved road	20 DL N N	D20040 267 S4531 RCTD	223	102	<b>Total:</b> 102	D E C				1 1 100	
							223	Gas Tax/SB-1			
<b>38th Ave</b> PM: Alfredo Martinez Varner Rd to Washington St 1.62 miles 24 ft/ 24 ft Resurf AC paved road & realignment	18 C N N	D40064 207 S4813A RCTD	223	2,348	<b>Total:</b> 2,348	D E C				324 18 2,006	
							223	Gas Tax/SB-1			



NAME LIMITS	LENGTH	EW / PW	MD CT PL RW	PROJECT# RD BK PG ROAD NBR LEAD AGY LRGR PROJ	FUND SOURCE	FUND SOURCE AMOUNT (x\$1000)	FISCAL YEAR COST (x \$1000)			
							D=Design		E=Environmental	
							C=Construction		R=Right-of-way Acquisition	
DESCRIPTION (Comments)							PFY	23/24	24/25	FFY
	<b>42nd Ave</b> PM: Alfredo Martinez Washington St to Glass Dr 2.00 miles 60 ft/ 60 ft Resurf AC paved road	19 C Y N	D10055 207B S6078A RCTD	223  <b>Total:</b>	1,800  1,800	D E C				
<b>48th Ave</b> PM: Mike Heath Van Buren St to Dillon Rd 0.25 miles 40 ft/ 118 ft Widen AC paved road to 4 lanes	19 C Y Y	C70040 213A S4222 RCTD	340  <b>Total:</b>	4,700  4,700	D E R C					671 101 298 10 181 139 2,550 750
<b>48th Ave Reimbursement</b> PM: Mike Heath Van Buren St to Dillon Rd 0.00 miles 0 ft/ 0 ft Reimburse CVAG for County's cost share for project C70040 as approved by Board item #3.41 on 6-20-2017.	19 C N N	C80050 213A S4222 RCTD	221 328 638 <b>Total:</b>	402 172 14 588	C	92	402	94		
<b>54th Ave</b> PM: Eric Lohr Fillmore St to Pierce St 1.00 miles 24 ft/ 24 ft Reconst AC paved road	19 DL N N	D10042 220 S4208D RCTD	223  <b>Total:</b>	252  252	D E C					1 1 250
<b>55th Ave</b> PM: Alfredo Martinez Calhoun St to Van Buren St 0.50 miles 26 ft/ 26 ft Resurf AC paved road	19 C Y U	D20082 218 M4726A RCTD	223  <b>Total:</b>	398  398	D E C					54 3 341
<b>61st Ave</b> PM: Eric Lohr W'y Pierce St 0.55 mi to Pierce St 0.55 miles 16 ft/ 16 ft Reconst AC paved road	19 DL N N	D30062 224 M4487C RCTD	223  <b>Total:</b>	189  189	D E C					1 1 187
<b>62nd Ave</b> PM: Alfredo Martinez 0.09 mi E of Grapefruit Blvd to Lincoln St 1.38 miles 26 ft/ 26 ft Resurf AC paved road	19 C N N	D40076 224 S4490D RCTD	223  <b>Total:</b>	1,817  1,817	D E C					251 14 1,552
<b>66th Ave</b> PM: Eric Lohr Hayes St to Garfield St 1.02 miles 26 ft/ 26 ft Resurf AC paved road	19 DL N N	D30063 231 S4492C RCTD	223  <b>Total:</b>	318  318	D E C					1 1 316
<b>66th Ave Grade Separation</b> PM: John Ashlock SH-111 to Dale Kiler Rd 0.90 miles 0 ft/ 0 ft Const bridge over UP Railroad & SH-111	19 C Y Y	B80664 230A S4492C RCTD	101 108 115 190 217 223 340 602 638 833 <b>Total:</b>	2,721 12,110 6,130 6,240 10,359 119 16,964 214 1,439 5,566 61,862	D E R C	5,422 2,212 2,551 49,410		674 1,593		



NAME LIMITS	LENGTH	EW / PW	MD CT PL RW	PROJECT# RD BK PG ROAD NBR LEAD AGENCY LRGR PROJ	FUND SOURCE	FUND SOURCE AMOUNT (x\$1000)	FISCAL YEAR COST (x \$1000)				
							D=Design	E=Environmental			
							C=Construction	R=Right-of-way Acquisition			
DESCRIPTION (Comments)							PFY	23/24	24/25	FFY	
<b>66th Ave Grade Separation Mitigation</b> PM: John Ashlock SH-111 to Dale Kiler Rd 0.00 miles 0 ft/ 0 ft Restore habitat after Grade Sep. construction Required work due to Grade Separation	19 C N Y	B806641 230A RCTD	221  <b>Total:</b>	999  999	<b>E</b> <b>R</b>			369 630			
					221	Gas Tax/HUTA					
<b>70th Ave</b> PM: Mike Heath Hammond Rd to Windward Dr 4.70 miles 26 ft/ 26 ft Resurf AC paved road	19 C Y N	D10056 236 S4465C RCTD	223  <b>Total:</b>	3,769  3,769	<b>D</b> <b>E</b> <b>C</b>		214 3	95 7	1,190	2,260	
					223	Gas Tax/SB-1					
<b>73rd Ave</b> PM: Eric Lohr Windlass Dr to E'ly Windlass Dr 0.16 mi 0.16 miles 30 ft/ 30 ft Reconst AC paved road	19 DL N N	D40042 236B M6588 RCTD	223  <b>Total:</b>	105  105	<b>D</b> <b>E</b> <b>C</b>					1 1	103
					223	Gas Tax/SB-1					
<b>Adams St</b> PM: Alfredo Martinez 39th Ave to 38th Ave 0.50 miles 60 ft/ 60 ft Resurf AC paved road	19 C N N	D40112 207A S4003B RCTD	223  <b>Total:</b>	953  953	<b>D</b> <b>E</b> <b>C</b>						132 7 814
					223	Gas Tax/SB-1					
<b>Airport Blvd</b> PM: Elmer Datuin Palm St 0.03 miles 82 ft/ 82 ft Resurf AC at turn lanes, replace curb ramps	19 C N N	D20072 219 M11223A RCTD	223  <b>Total:</b>	196  196	<b>D</b> <b>E</b> <b>C</b>		9 8		46		
					223	Gas Tax/SB-1					
<b>Airport Blvd Bridge</b> PM: Umer Ahmed Orange St to Desert Cactus Dr 0.16 miles 26 ft/ 55 ft Replace bridge over Whitewater River Seek co-op with City of Coachella	19 C Y Y	C40065 223A S4211C RCTD	120 121 221 340 707 999 <b>Total:</b>	1,202 12,746 1,150 4,950 1,150 4,277 25,475	<b>D</b> <b>E</b> <b>R</b> <b>C</b>		997 321	1,095 266	610 190		350 10,697 10,699
					120	Highway Bridge Replacement & Rehabilitation					
					121	HBRR - Identified/Unfunded					
					221	Gas Tax/HUTA					
					340	Transportation Uniform Mitigation Fee (CVAG)					
					707	City of Coachella					
					999	Unfunded					
<b>Airport Blvd Bridge</b> PM: Umer Ahmed Whitewater River 0.00 miles 32 ft/ 32 ft Strengthen bridge substructure for CVWD channel improvement project. CVWD is the lead agency.	19 C Y N	D10079 223A S4211C CVWD	221 833 <b>Total:</b>	259 556 815	<b>D</b> <b>C</b>		161 341		313		
					221	Gas Tax/HUTA					
					833	Coachella Valley Water Dist.					
<b>Airport Blvd Bridge CV Link Connector</b> PM: Umer Ahmed Orange St to Desert Cactus Dr 0.16 miles 0 ft/ 12 ft Const multimodal transportation facility along Airport Blvd Bridge	19 C N N	D40123 223A RCTD	340  <b>Total:</b>	1,345  1,345	<b>D</b> <b>E</b> <b>C</b>			100 13	100 12		560 560
					340	Transportation Uniform Mitigation Fee (CVAG)					
<b>Alpine Cabins Park Roadway Improvements</b> PM: Elmer Datuin SH-243 to E'ly SH-243 0.15 mi 0.15 miles 0 ft/ 24 ft Cape Seal paved access road	17 C N N	D30108 150 RCTD	815  <b>Total:</b>	175  175	<b>D</b> <b>E</b> <b>C</b>		10 1		1		162
					815	County Parks District					
<b>Barnacle Dr</b> PM: Eric Lohr NW'ly Beacon Dr 0.16 mi to Beacon Dr 0.16 miles 35 ft/ 35 ft Reconst AC paved road	19 DL N N	D40043 236B M6581 RCTD	223  <b>Total:</b>	123  123	<b>D</b> <b>E</b> <b>C</b>					1 1	121
					223	Gas Tax/SB-1					



NAME LIMITS	LENGTH	EW / PW	MD CT PL RW	PROJECT# RD BK PG ROAD NBR LEAD AGY LRGR PROJ	FUND SOURCE	FUND SOURCE AMOUNT (x\$1000)	FISCAL YEAR COST (x \$1000)				
							D=Design	E=Environmental			
							C=Construction	R=Right-of-way Acquisition			
DESCRIPTION (Comments)							PFY	23/24	24/25	FFY	
<b>Bennett Rd</b> PM: Mike Heath S'yly Dillon Rd 1.12 mi to Dillon Rd 1.12 miles 24 ft/ 24 ft Resurf AC paved road	18 C Y N	D10071 174 S4063 RCTD	223	1,065	<b>D</b> <b>E</b> <b>C</b>	31 1	109 4		920		
			<b>Total:</b>	1,065	223	Gas Tax/SB-1					
<b>Box Canyon Rd</b> PM: Alfredo Martinez S'yly Arthur Rd 0.12 mi to N'yly Arthur Rd 0.12 mi 0.24 miles 24 ft/ 24 ft Coordinate Design and plan check realignment proposal	19 C N U	D30099 231 S6895 CVWD	221	10	<b>D</b>	1	9				
			<b>Total:</b>	10	221	Gas Tax/HUTA					
<b>Bridge Preventive Maintenance</b> PM: Cesar Tolentino 21 various locations 0.00 miles 0 ft/ 0 ft Perform maintenance on County bridges predominantly in east county area.	19 C Y N	C40066  RCTD	120 121 221 999	554 4,743 72 1,391	<b>D</b> <b>E</b> <b>C</b>	500 481	350 100	1,260	4,069		
			<b>Total:</b>	6,760	120 121 221 999	Highway Bridge Replacement & Rehabilitation HBRR - Identified/Unfunded Gas Tax/HUTA Unfunded					
<b>Bubbling Wells Rd</b> PM: Mike Heath Dillon Rd to Camino Campanero 0.99 miles 52 ft/ 52 ft Resurf AC paved road	18 C N N	C30055 171 M4080 RCTD	221 223 301	83 889 1,073	<b>D</b> <b>E</b> <b>C</b>	158	16	56	5	1,810	
			<b>Total:</b>	2,045	221 223 301	Gas Tax/HUTA Gas Tax/SB-1 Measure A/Coachella Valley					
<b>Bubbling Wells Rd</b> PM: Mike Heath 20th Ave to Dillon Rd 1.49 miles 24 ft/ 24 ft Resurf AC paved road	18 C Y N	D10072 173 M4080 RCTD	223	2,654	<b>D</b> <b>E</b> <b>C</b>	169 3	80 2	2,400			
			<b>Total:</b>	2,654	223	Gas Tax/SB-1					
<b>Burnt Valley Rd</b> PM: Alfredo Martinez El Toro Rd to SW'yly E SH-371 0.14 mi 1.38 miles 24 ft/ 24 ft Resurf AC paved road See companion project D40095	17 C N N	D40096 195 M5525 RCTD	223	1,215	<b>D</b> <b>E</b> <b>C</b>					168 9 1,038	
			<b>Total:</b>	1,215	223	Gas Tax/SB-1					
<b>Calico Ave</b> PM: Eric Lohr Cottonwood Rd to Chaparral Rd 0.18 miles 61 ft/ 61 ft Reconst AC paved road	16 DL N N	D40052 142 M6050 RCTD	223	346	<b>D</b> <b>E</b> <b>C</b>				1 1	344	
			<b>Total:</b>	346	223	Gas Tax/SB-1					
<b>Carver Tract Sidewalks - Phase 2</b> PM: Mike Heath 9 locations 1.43 miles 34 ft/ 34 ft Const curb, gutter, and sidewalk See list of roads at end of district.	19 C Y Y	D00071 213A  RCTD	221 240 374 387	4,054 432 274 3,500	<b>D</b> <b>E</b> <b>R</b> <b>C</b>	465 40	175 40 110	1,950	5,480		
			<b>Total:</b>	8,260	221 240 374 387	Gas Tax/HUTA SB 821 (Local Transportation Funds) 4th Dist Developer Mitigation Pblc Fac Trust American Rescue Plan Act (ARPA)					
<b>Chaparral Rd</b> PM: Eric Lohr Tamarack Rd to Haugen-Lehmann Way 0.36 miles 61 ft/ 61 ft Reconst AC paved road	16 DL N N	D40053 142 M6048 RCTD	223	715	<b>D</b> <b>E</b> <b>C</b>				1 1	713	
			<b>Total:</b>	715	223	Gas Tax/SB-1					





NAME LIMITS	LENGTH	EW / PW	MD CT PL RW	PROJECT# RD BK PG ROAD NBR LEAD AGY LRGR PROJ	FUND SOURCE	FUND SOURCE AMOUNT (x\$1000)	FISCAL YEAR COST (x \$1000)				
							D=Design	E=Environmental			
							C=Construction	R=Right-of-way Acquisition			
DESCRIPTION (Comments)							PFY	23/24	24/25	FFY	
<b>Chip Seal of 4th District roads in FY22/23</b> PM: Eric Lohr various roads  Chip Seal See list of roads at end of district.	60.76 miles	0 ft/ 0 ft	00 DL N N	D30004  RCTD	221 301 302  <b>Total:</b>	1,031 1,100 158  2,289	<b>C</b>	1,181	1,108		
<b>Chip Seal of 4th District roads in FY23/24</b> PM: Eric Lohr various roads  Chip Seal See list of roads at end of district.	73.41 miles	0 ft/ 0 ft	00 DL N N	D40004  RCTD	223 301 302  <b>Total:</b>	1,223 1,195 431  2,849	<b>C</b>		2,849		
<b>Chip Seal of 4th District roads in FY24/25</b> PM: Eric Lohr various roads  Chip Seal See list of roads at end of district.	78.66 miles	0 ft/ 0 ft	00 DL N N	D50004  RCTD	223 302  <b>Total:</b>	3,165 251  3,416	<b>C</b>			3,416	
<b>Chuckwalla Vly Rd Bridge</b> PM: Umer Ahmed Acari Ditch  Bridge Replacement Replacement for State Bridge No. 56C0108.	0.05 miles	28 ft/ 35 ft	20 C Y N	C40060 256 RCTD	120 121 999  <b>Total:</b>	543 2,943 318  3,804	<b>D</b> <b>E</b> <b>R</b> <b>C</b>	340 234	109 176	55 32	24 12 70 2,752
<b>Chuckwalla Vly Rd Bridge</b> PM: Umer Ahmed Sutro Ditch  Bridge Replacement Replacement for State Bridge No. 56C0104.	0.05 miles	27 ft/ 35 ft	20 C Y N	C40061 256 RCTD	120 121 999  <b>Total:</b>	553 3,034 333  3,920	<b>D</b> <b>E</b> <b>R</b> <b>C</b>	369 234	94 177	55 32	24 12 70 2,853
<b>Chuckwalla Vly Rd Bridge</b> PM: Umer Ahmed Tarantula Ditch  Bridge Replacement Replacement for State Bridge No. 56C0103.	0.05 miles	26 ft/ 35 ft	20 C Y U	C40062 256 RCTD	120 121 999  <b>Total:</b>	519 2,649 299  3,467	<b>D</b> <b>E</b> <b>R</b> <b>C</b>	319 238	101 182	55 32	24 12 70 2,434
<b>Chuckwalla Vly Rd Bridge</b> PM: Umer Ahmed Aztec Ditch  Bridge Replacement Replacement for State Bridge No. 56C0102.	0.20 miles	25 ft/ 35 ft	20 C Y U	C50058 256 RCTD	120 121 999  <b>Total:</b>	546 3,107 306  3,959	<b>D</b> <b>E</b> <b>R</b> <b>C</b>	298 259	88 202	55 32	24 12 70 2,919
<b>Cook St</b> PM: Alfredo Martinez S'Ily I-10 EB Off Ramp 0.05 mi to N'Ily Varner Rd 0.15 mi  Resurf AC paved road	0.34 miles	109 ft/ 109 ft	18 C N N	D40077 187 M4723 RCTD	223  <b>Total:</b>	1,090  1,090	<b>D</b> <b>E</b> <b>C</b>				151 9 930
<b>Cottonwood Rd</b> PM: Eric Lohr Tamarack Rd to Haugen-Lehmann Way 0.40 miles  Reconst AC paved road	0.40 miles	61 ft/ 61 ft	16 DL N N	D40054 142 M6047 RCTD	223  <b>Total:</b>	785  785	<b>D</b> <b>E</b> <b>C</b>			1 1 783	



NAME LIMITS	LENGTH	EW / PW	MD CT PL RW	PROJECT# RD BK PG ROAD NBR LEAD AGY LRGR PROJ	FUND SOURCE	FUND SOURCE AMOUNT (x\$1000)	FISCAL YEAR COST (x \$1000)			
							D=Design	E=Environmental		
							C=Construction	R=Right-of-way Acquisition		
DESCRIPTION (Comments)							PFY	23/24	24/25	FFY
<b>Country Club Dr</b> PM: Alfredo Martinez Washington St to E'ly Adams St 1.25 mi 2.42 miles 35 ft/ 35 ft Resurf AC paved road	19 C Y N	D10057 207A S4221C RCTD	223	1,500	<b>D</b> <b>E</b> <b>C</b>					165 11 1,324
<b>Curb Ramps of 4th District FY22/23</b> PM: Elmer Datuin various locations 0.00 miles 0 ft/ 0 ft Upgrade existing curb ramps to ADA standards.	00 C N N	D30014  RCTD	223	157	<b>C</b>	139	18			
<b>Curb Ramps of 4th District FY24/25</b> PM: Elmer Datuin various locations 0.00 miles 0 ft/ 0 ft Upgrade existing curb ramps to ADA standards.	00 C N N	D50014  RCTD	223	453	<b>D</b> <b>E</b> <b>C</b>		33 1 3		416	
<b>Desert Cactus Dr</b> PM: Eric Lohr 58th Ave to Airport Blvd 1.15 miles 26 ft/ 26 ft Reconst AC paved road	19 DL N N	D30064 223A S4216 RCTD	223	643	<b>D</b> <b>E</b> <b>C</b>			1 1 641		
<b>Desert Edge Mobility Plan</b> PM: Dennis Acuna 0.00 miles 0 ft/ 0 ft Prepare Mobility Plan In an unincorporated community NW outskirts of the Coachella Valley, SE of Desert Hot Springs, 7 miles NE of I-10.	18 C N N	D30114 174 RCTD	256	300	<b>C</b>	250	50			
<b>Dillon Rd</b> PM: Alfredo Martinez W Karen Ave 0.50 mi to E Karen Ave 0.73 mi 1.23 miles 25 ft/ 25 ft Resurf AC paved road Seek co-op with City of Palm Springs	18 C N N	D20080 169 S4163B RCTD	223	971	<b>D</b> <b>E</b> <b>C</b>					134 8 829
<b>Dillon Rd</b> PM: Alfredo Martinez Palm Dr to Mountain View Rd 1.50 miles 40 ft/ 40 ft Resurf AC paved road	18 C N U	D20096 171 S4163C RCTD	223 310	1,329 1,000	<b>D</b> <b>E</b> <b>C</b>	96	61 12 2,160			
<b>Dillon Rd</b> PM: Alfredo Martinez 0.03 mi W of Louise St to Little Morongo Rd 0.80 miles 31 ft/ 31 ft Resurf AC paved road Potential grant for City of DHS will widen Dillon Rd from N Indian Cyn Dr to Palm Dr	18 C N N	D40078 172 S4163B RCTD	223	816	<b>D</b> <b>E</b> <b>C</b>					113 6 697
<b>East County Traffic Signal Coordination</b> PM: Dennis Acuna various locations 0.00 miles 0 ft/ 0 ft Update timing of traffic signals to optimize traffic flow.	18 DL Y N	C60054  RCTD	370	61	<b>D</b>	6	20	20	15	
<b>Fern Valley Rd</b> PM: Alfredo Martinez S Circle Dr to Humber Park 1.70 miles 25 ft/ 25 ft Resurf AC paved road	17 C N N	D20047 155 M5126 RCTD	223	2,054	<b>D</b> <b>E</b> <b>C</b>	192	6 1 2		1,853	



NAME LIMITS	LENGTH	EW / PW	MD CT PL RW	PROJECT# RD BK PG ROAD NBR LEAD AGY LRGR PROJ	FUND SOURCE	FUND SOURCE AMOUNT (x\$1000)	FISCAL YEAR COST (x \$1000)				
							D=Design	E=Environmental			
							C=Construction	R=Right-of-way Acquisition			
DESCRIPTION (Comments)							PFY	23/24	24/25	FFY	
<b>Galley Dr</b> PM: Eric Lohr Outrigger Dr to Barnacle Dr 0.28 miles 35 ft/ 35 ft Reconst AC paved road			19 DL N N	D40044 236B M6574 RCTD	223  <b>Total:</b>	215  215	<b>D</b> <b>E</b> <b>C</b>			1 1 213	
							223	Gas Tax/SB-1			
<b>Hammond Rd</b> PM: Mike Heath 70th Ave to 66th Ave Bypass 3.30 miles 24 ft/ 24 ft Resurf AC paved road			19 C N U	D20094 235 S4257A RCTD	223  <b>Total:</b>	3,105  3,105	<b>D</b> <b>E</b> <b>C</b>	210 3	120 7 970	1,795	
							223	Gas Tax/SB-1			
<b>Haugen-Lehmann Way</b> PM: Eric Lohr WB I-10 to W'ly Chaparral Rd 0.34 mi 0.80 miles 60 ft/ 60 ft Reconst AC paved road			16 DL N N	D40055 142 S6046 RCTD	223  <b>Total:</b>	1,630  1,630	<b>D</b> <b>E</b> <b>C</b>			1 1 1,628	
							223	Gas Tax/SB-1			
<b>Hobson Way</b> PM: Alfredo Martinez Mesa Dr to E'ly Mesa Dr 2.02 mi 2.02 miles 32 ft/ 32 ft Resurf AC paved road			20 C N U	D20084 260A S6886C RCTD	223  <b>Total:</b>	2,469  2,469	<b>D</b> <b>E</b> <b>C</b>				341 19 2,109
							223	Gas Tax/SB-1			
<b>Jackson St</b> PM: John Ashlock 52nd Ave to 50th Ave 1.00 miles 54 ft/ 64 ft Widen to 4 lanes & install signals @ 50th, 51st & 52nd Avenues. City of Indio is the lead agency. Only County share of costs are shown.			19 C Y Y	D00012 218 S4276C CO IND	221 600 <b>Total:</b>	1,982 361 2,343	<b>D</b> <b>R</b> <b>C</b>	483 4	117 130 1,609		
							221	Gas Tax/HUTA			
							600	Developer Contributions			
<b>Jackson St Interchange</b> PM: John Ashlock 0.00 miles 0 ft/ 0 ft Reconst & widen interchange in the City of Indio.			19 C Y N	C70049 208 RCTD	340 999 <b>Total:</b>	9,100 84,383 93,483	<b>D</b> <b>E</b> <b>R</b> <b>C</b>	2,351 651	3,610	2,091	397 3,379 81,004
							340	Transportation Uniform Mitigation Fee (CVAG)			
							999	Unfunded			
<b>Johnson St</b> PM: Eric Lohr 62nd Ave to 60th Ave 1.01 miles 25 ft/ 25 ft Resurf AC paved road			19 DL N N	D30065 224 S4280D RCTD	223  <b>Total:</b>	303  303	<b>D</b> <b>E</b> <b>C</b>			1 1 301	
							223	Gas Tax/SB-1			
<b>Keele Rd</b> PM: Eric Lohr 36th Ave to S'ly 36th Ave 0.68 mi 0.68 miles 24 ft/ 24 ft Reconst AC paved road			20 DL N N	D20042 267 M4285 RCTD	223  <b>Total:</b>	149  149	<b>D</b> <b>E</b> <b>C</b>			1 1 145	
							223	Gas Tax/SB-1			
<b>Langlois Rd</b> PM: Alfredo Martinez Clifton Rd to N'ly Clifton Rd .15 mi 0.15 miles 38 ft/ 38 ft Reconst AC paved road			18 C N Y	D20074 174 M6361 RCTD	221  <b>Total:</b>	306  306	<b>D</b> <b>E</b> <b>R</b> <b>C</b>	25	15 1 1 255		
							221	Gas Tax/HUTA			
<b>Lawler Lodge Park Roadway Improvements</b> PM: Elmer Datuin SH-243 to E'ly SH-243 0.13 mi 0.13 miles 0 ft/ 24 ft Cape Seal paved access road			17 C N N	D30107 150 RCTD	815  <b>Total:</b>	251  251	<b>D</b> <b>E</b> <b>C</b>	9 3 1	6 232		
							815	County Parks District			



NAME LIMITS	LENGTH	EW / PW	MD CT PL RW	PROJECT# RD BK PG ROAD NBR LEAD AGY LRGR PROJ	FUND SOURCE	FUND SOURCE AMOUNT (x\$1000)	FISCAL YEAR COST (x \$1000)				
							D=Design	E=Environmental			
							C=Construction	R=Right-of-way Acquisition			
DESCRIPTION (Comments)							PFY	23/24	24/25	FFY	
<b>Little Morongo Rd</b> PM: Alfredo Martinez Mission Lakes Blvd to Augusta Ave 0.70 miles 31 ft/ 31 ft Resurf AC paved road Seek co-op with City of Desert Hot Springs.	18 C Y N	D10074 167A S4347B RCTD	223  <b>Total:</b>	1,105  1,105	<b>D</b> <b>E</b> <b>C</b>	29 1	51 4	1,020			
<b>Long Cyn Rd</b> PM: Mike Heath Dillon Rd to Hacienda Ave 1.50 miles 30 ft/ 30 ft Resurf AC paved road	18 C Y N	D00104 174A S4710 RCTD	223 990 <b>Total:</b>	3,006 8 3,014	<b>D</b> <b>E</b> <b>C</b>	193 2	35 3	2,781	223 990	Gas Tax/SB-1 Miscellaneous	
<b>Mecca Community Enhancement</b> PM: Cathy Wampler 5th St to 66th Ave 0.15 miles 0 ft/ 0 ft Mecca Roundabout and Triangle Park on Hammond Rd Aesthetic enhancements	19 C N N	D40085 230A S4257B RCTD	386  <b>Total:</b>	350  350	<b>D</b> <b>E</b> <b>C</b>		60 1	89 200	386	Unincorporated Communities Initiative Fund	
<b>Mecca Group 6 Street Improvements</b> PM: Cathy Wampler 3 roads 0.35 miles 32 ft/ 32 ft Reconst AC paved road and const sidewalk Hammond Rd: 66th Ave Byp - 2nd St. 66th Ave: Date Palm St - Hammond Rd. Date Palm St: 66th Ave to 2nd St.	19 C Y N	C80045 230A S4257B RCTD	223  <b>Total:</b>	2,845  2,845	<b>D</b> <b>E</b> <b>R</b> <b>C</b>	254 33 2	159 23 113	20 16	223	Gas Tax/SB-1	2,225
<b>Mecca Group 7 Street Improvements</b> PM: Cathy Wampler 8 roads 1.39 miles 0 ft/ 0 ft Reconst AC paved road and const sidewalk See list of roads at end of district.	19 C Y Y	D00102 230A  RCTD	223  <b>Total:</b>	8,093  8,093	<b>D</b> <b>E</b> <b>R</b> <b>C</b>	3	569 4 134	787 229 6,367	223	Gas Tax/SB-1	
<b>Mecca Neighborhood Park &amp; Greening Project</b> PM: Cathy Wampler Plant trees on Coahuilla & Date Palm. Landscape pocket park at SE corner of Hammond & 2nd. 1.27 miles 40 ft/ 40 ft Install 600 LF of sidewalk on Hammond & 66th.	19 C N N	D20021 230A M4132  RCTD	270 328 865 <b>Total:</b>	1,094 130 16 1,240	<b>D</b> <b>E</b> <b>C</b>	153 2	35	1,050	270 328 865	California Natural Resources Agency (CRNA) Combined Improvement Fund Desert Community Funds	
<b>Mission Lakes Area Resurf Group</b> PM: Alfredo Martinez 25 various roads 5.32 miles 0 ft/ 0 ft Resurf AC paved road See list of roads at end of district.	18 C Y N	D10075 167A  RCTD	223  <b>Total:</b>	1,768  1,768	<b>D</b> <b>E</b> <b>C</b>				223	Gas Tax/SB-1	195 13 1,560
<b>Mission Lakes Blvd</b> PM: Alfredo Martinez W Clubhouse Blvd 0.09 mi to Little Morongo Rd 0.73 miles 19 ft/ 19 ft Resurf AC paved road Seek co-op with City of Desert Hot Springs.	18 C Y N	D10073 167A S6897 RCTD	223  <b>Total:</b>	1,699  1,699	<b>D</b> <b>E</b> <b>C</b>	44 2	34 2	1,617	223	Gas Tax/SB-1	
<b>Monroe St Interchange</b> PM: John Ashlock I-10 0.00 miles 0 ft/ 0 ft Reconst & widen interchange in the City of Indio.	19 C Y Y	C70048   RCTD	111 136 226 257 340 999 <b>Total:</b>	26,232 1,500 14,088 7,550 55,967 8,360 113,697	<b>D</b> <b>E</b> <b>R</b> <b>C</b>	5,986 769 2	1,440  4,298	293  2,272 23,861	74,776	111 136 226 257 340 999	STP - Future Federal Identified/Unfunded Hwy Infrastructure Program (HIP) SB-1 Local Partnership Program STIP Funds - State Only Transportation Uniform Mitigation Fee (CVAG) Unfunded



NAME LIMITS	LENGTH	EW / PW	MD CT PL RW	PROJECT# RD BK PG ROAD NBR LEAD AGY LRGR PROJ	FUND SOURCE	FUND SOURCE AMOUNT (x\$1000)	FISCAL YEAR COST (x \$1000)				
							D=Design	E=Environmental			
							C=Construction	R=Right-of-way Acquisition			
DESCRIPTION (Comments)							PFY	23/24	24/25	FFY	
<b>Monterey Ave</b> PM: Alfredo Martinez I-10 Overpass to Varner Rd Resurf AC paved road	0.08 miles	114 ft/ 114 ft	18 C N N	D40079 187B S4293A RCTD	223   <b>Total:</b>	465  465	<b>D</b> <b>E</b> <b>C</b>			64 4	397
							223	Gas Tax/SB-1			
<b>Mountain View Rd</b> PM: Alfredo Martinez Dillon Rd to CL Desert Hot Springs Resurf AC paved road Co-op with City of Desert Hot Springs	1.50 miles	26 ft/ 26 ft	18 C Y N	D00109 174A S4458B RCTD	223 709 990 <b>Total:</b>	2,063 578 9 2,650	<b>D</b> <b>E</b> <b>C</b>		267 3 1,693	687	
							223	Gas Tax/SB-1			
							709	City of Desert Hot Springs			
							990	Miscellaneous			
<b>N Circle Dr</b> PM: Alfredo Martinez Village Center Dr to Pine Crest Ave Resurf AC paved road	0.70 miles	36 ft/ 36 ft	17 C N N	D20048 157 S5849 RCTD	223 990 <b>Total:</b>	1,171 56 1,227	<b>D</b> <b>E</b> <b>C</b>		191 1 2	6 1,027	
							223	Gas Tax/SB-1			
							990	Miscellaneous			
<b>North Shore Area Resurf Group</b> PM: Mike Heath 8 various roads Resurf AC paved road See list of roads at end of district.	4.48 miles	0 ft/ 0 ft	19 C Y N	D00073 236 RCTD	223  <b>Total:</b>	9,655  9,655	<b>D</b> <b>E</b> <b>C</b>		491 1	79 9	25 9,050
							223	Gas Tax/SB-1			
<b>Northshore Secondary Access Study</b> PM: Dennis Acuna Location to be determined Initiation of environmental, design, and right-of-way studies for future secondary access road.	0.00 miles	0 ft/ 0 ft	19 C N Y	D30097 236B RCTD	386  <b>Total:</b>	250  250	<b>D</b> <b>E</b> <b>R</b>		30 20	118 22 60	
							386	Unincorporated Communities Initiative Fund			
<b>Outrigger Dr</b> PM: Eric Lohr 73rd Ave to Pilot Dr Reconst AC paved road	0.23 miles	35 ft/ 35 ft	19 DL N N	D40045 236B M6587 RCTD	223  <b>Total:</b>	179  179	<b>D</b> <b>E</b> <b>C</b>				1 1 177
							223	Gas Tax/SB-1			
<b>Palm Dr</b> PM: Susan Vombaur 20th Ave Install Traffic Signal	0.00 miles	0 ft/ 0 ft	18 C N Y	D30082 177 S4159A CO DHS	370  <b>Total:</b>	395  395	<b>D</b> <b>E</b> <b>R</b> <b>C</b>		9 4 8	79 4 295	
							370	East County DIF Signal Mitigation Funds			
<b>Pierce St</b> PM: Eric Lohr 57th Ave to Airport Blvd Resurf AC paved road	0.50 miles	28 ft/ 28 ft	19 DL N N	D30066 224 S4387B RCTD	223  <b>Total:</b>	169  169	<b>D</b> <b>E</b> <b>C</b>			1 1 167	
							223	Gas Tax/SB-1			
<b>Pierson Blvd</b> PM: Dennis Acuna SH-62 Install Traffic Signal DHS is the lead agency. Only the County's preliminary cost share is shown.	0.00 miles	0 ft/ 0 ft	18 C N U	D30087 166 S4541A CO DHS	370  <b>Total:</b>	500  500	<b>D</b> <b>C</b>			10 490	
							370	East County DIF Signal Mitigation Funds			
<b>Pierson Blvd</b> PM: Alfredo Martinez SH-62 to N Indian Canyon Dr Resurf AC paved road Portion City of Desert Hot Springs 2.59 mi	2.59 miles	14 ft/ 14 ft	18 C N N	D40113 166 S4541B RCTD	223  <b>Total:</b>	1,070  1,070	<b>D</b> <b>E</b> <b>C</b>				148 8 914
							223	Gas Tax/SB-1			



NAME LIMITS	LENGTH	EW / PW	MD CT PL RW	PROJECT# RD BK PG ROAD NBR LEAD AGY LRGR PROJ	FUND SOURCE	FUND SOURCE AMOUNT (x\$1000)	FISCAL YEAR COST (x \$1000)				
							D=Design	E=Environmental			
							C=Construction	R=Right-of-way Acquisition			
DESCRIPTION (Comments)							PFY	23/24	24/25	FFY	
<b>Pilot Dr</b> PM: Eric Lohr Windlass Dr to SE'ly Windlass Dr 0.19 mi 0.19 miles 35 ft/ 35 ft Reconst AC paved road	19 DL N N	D40046 236B M6584 RCTD	223	141	<b>D</b> <b>E</b> <b>C</b>				1 1 139		
				<b>Total:</b>		141					
					223	Gas Tax/SB-1					
<b>Pilot Dr</b> PM: Eric Lohr Galley Dr to N'ly Galley Dr 0.04 mi 0.04 miles 35 ft/ 35 ft Reconst AC paved road	19 DL N N	D40047 236B M6584 RCTD	223	30	<b>D</b> <b>E</b> <b>C</b>			1 1 28			
				<b>Total:</b>		30					
					223	Gas Tax/SB-1					
<b>Polk St</b> PM: Alfredo Martinez 60th Ave to 58th Ave 1.00 miles 24 ft/ 24 ft Resurf AC paved road	19 C N N	D40080 223 S4392C RCTD	223	1,083	<b>D</b> <b>E</b> <b>C</b>					149 8 926	
				<b>Total:</b>		1,083					
					223	Gas Tax/SB-1					
<b>Portola Ave I-10 Interchange</b> PM: John Ashlock Between Monterey Ave IC to Cook St IC 0.00 miles 0 ft/ 0 ft Const new interchange In the City of Palm Desert. Project on hold pending funding availability.	18 C Y Y	C30054 187 RCTD	221 340	1 5,350	<b>D</b> <b>E</b> <b>R</b>	4,467 303 248	333				
				<b>Total:</b>		5,351					
					221	Gas Tax/HUTA					
					340	Transportation Uniform Mitigation Fee (CVAG)					
<b>Railroad Ave Bridge</b> PM: Umer Ahmed E. Channel Stubbe Wash 0.05 miles 36 ft/ 35 ft Bridge Replacement Replacement for State Bridge No. 56C0101.	16 C Y U	C40064 140B RCTD	120 121 999	601 3,185 272	<b>D</b> <b>E</b> <b>R</b> <b>C</b>	412 294	122 150 100	7 32 18	7 7		2,909
				<b>Total:</b>		4,058					
					120	Highway Bridge Replacement & Rehabilitation					
					121	HBRR - Identified/Unfunded					
					999	Unfunded					
<b>Ramon Rd</b> PM: Cesar Tolentino San Miguelito Dr to Desert Moon Dr 0.35 miles 0 ft/ 0 ft Const sidewalk on south side	18 C Y Y	D00056 187B S4176B RCTD	221 999	562 890	<b>D</b> <b>E</b> <b>R</b> <b>C</b>	192 20 20	165 20 145			890	
				<b>Total:</b>		1,452					
					221	Gas Tax/HUTA					
					999	Unfunded					
<b>Ramon Rd</b> PM: Umer Ahmed RR Bridge near I-10 0.00 miles 40 ft/ 40 ft Concrete slope paving	18 C Y N	D00072 187A S4176A RCTD	221	154	<b>D</b> <b>E</b> <b>C</b>		33 30 69				
				<b>Total:</b>		154					
					221	Gas Tax/HUTA					
<b>Rannells Blvd</b> PM: Eric Lohr 35th Ave to 32nd Ave 1.51 miles 25 ft/ 25 ft Resurf AC paved road	20 DL N N	D40048 267 S4401A RCTD	223	445	<b>D</b> <b>E</b> <b>C</b>				1 1 443		
				<b>Total:</b>		445					
					223	Gas Tax/SB-1					
<b>S Circle Dr</b> PM: Alfredo Martinez Pine Crest Ave to SH-243 1.80 miles 27 ft/ 27 ft Resurf AC paved road	17 C N N	D20046 157 S5509 RCTD	223 990	2,278 34	<b>D</b> <b>E</b> <b>C</b>	235 2 2	6 2,067				
				<b>Total:</b>		2,312					
					223	Gas Tax/SB-1					
					990	Miscellaneous					
<b>Saunders Meadow Rd</b> PM: Alfredo Martinez Clubhouse Dr to SH-243 (N'ly connection) 0.55 miles 26 ft/ 26 ft Reconst AC paved road	17 C N N	D20030 157 S5360 RCTD	223 990	1,115 4	<b>D</b> <b>E</b> <b>C</b>	125 2	6 1 985				
				<b>Total:</b>		1,119					
					223	Gas Tax/SB-1					
					990	Miscellaneous					



NAME LIMITS	LENGTH	EW / PW	MD CT PL RW	PROJECT# RD BK PG ROAD NBR LEAD AGY LRGR PROJ	FUND SOURCE	FUND SOURCE AMOUNT (x\$1000)	FISCAL YEAR COST (x \$1000)				
							D=Design	E=Environmental			
							C=Construction	R=Right-of-way Acquisition			
DESCRIPTION (Comments)							PFY	23/24	24/25	FFY	
<b>Slurry Seal of 4th District roads FY22/23</b> PM: Elmer Datuin various roads 15.63 miles 0 ft/ 0 ft Slurry Seal See list of roads at end of district Co-op with City of Desert Hot Springs			00 C N N	D30009  RCTD	223 301 709 <b>Total:</b>	391 1,213 47 1,651	D E C	207 1 1,037	406		
							223 301 709	Gas Tax/SB-1 Measure A/Coachella Valley City of Desert Hot Springs			
<b>Slurry Seal of 4th District roads FY23/24</b> PM: Elmer Datuin various roads 16.29 miles 0 ft/ 0 ft Slurry Seal See list of roads at end of district.			00 C N N	D40009  RCTD	223 301 706 <b>Total:</b>	621 1,148 16 1,785	D E C	70 1 63	4 1,647		
							223 301 706	Gas Tax/SB-1 Measure A/Coachella Valley City of Cathedral City			
<b>Slurry Seal of 4th District roads FY24/25</b> PM: Elmer Datuin various roads 39.53 miles 0 ft/ 0 ft Slurry Seal See list of roads at end of district.			00 C N N	D50009  RCTD	223 301 <b>Total:</b>	1,367 2,658 4,025	D E C		236 4 11	3,774	
							223 301	Gas Tax/SB-1 Measure A/Coachella Valley			
<b>Snow Creek Rd</b> PM: Eric Lohr Creosote Trl to SH-111 1.77 miles 22 ft/ 22 ft Reconst AC paved road			18 DL N N	D40058 149 S4495 RCTD	223 <b>Total:</b>	1,256 1,256	D E C			1 1 1,254	
							223	Gas Tax/SB-1			
<b>South Broadway</b> PM: Susan Vombaur Seeley Ave 0.18 miles 22 ft/ 40 ft Widen road intersection and const left-turn lanes.			20 C N U	D20115 265 S4075A RCTD	634 999 <b>Total:</b>	228 407 635	D E R C	1 2	72 1 38	36 1 10 475	
							634 999	DIF AP14 Maj. Imp. Fnd- Palo Verde Valley Unfunded			
<b>Spar Cir</b> PM: Eric Lohr Galley Dr to NW'ly Galley Dr 0.07 mi 0.07 miles 32 ft/ 32 ft Reconst AC paved road			19 DL N N	D40049 236B M6585 RCTD	223 <b>Total:</b>	49 49	D E C			1 1 47	
							223	Gas Tax/SB-1			
<b>Thermal &amp; Oasis Sidewalks &amp; Trails</b> PM: Mike Heath various locations 14.00 miles 0 ft/ 10 ft Const paved sidewalks & trails along roadways Const Trails on 66th Ave, Pierce St, 74th Ave, and Harrison St. Const sidewalk on Middleton St.			19 C Y N	D00013 229 M4335 RCTD	221 256 999 <b>Total:</b>	5,216 300 20,450 25,966	D E R C	1,160 509 318	1,170 40 395	920 5 649 20,450	162 188
							221 256 999	Gas Tax/HUTA Active Transportation Program (ATP) - State Unfunded			
<b>Thousand Palms Area Traffic Signal Interconnect</b> PM: Dennis Acuna 16 various locations 0.00 miles 0 ft/ 0 ft Upgrade Traffic Signals			18 C N N	D30086 187A RCTD	370 <b>Total:</b>	750 750	D E C		49 1 700		
							370	East County DIF Signal Mitigation Funds			
<b>Varner Rd</b> PM: Alfredo Martinez Berkey Dr to New Castle Dr 0.51 miles 84 ft/ 84 ft Resurf AC paved road			19 C N U	D20083 207A S4890D RCTD	223 <b>Total:</b>	1,040 1,040	D E C			144 8 888	
							223	Gas Tax/SB-1			



NAME LIMITS	LENGTH	EW / PW	MD CT PL RW	PROJECT# RD BK PG ROAD NBR LEAD AGY LRGR PROJ	FUND SOURCE	FUND SOURCE AMOUNT (x\$1000)	FISCAL YEAR COST (x \$1000)				
							D=Design	E=Environmental	R=Right-of-way Acquisition		
							C=Construction	R=Right-of-way Acquisition	PFY=Previous Fiscal Year	FFY=Future Fiscal Year	
DESCRIPTION (Comments)							PFY	23/24	24/25	FFY	
<b>Varner Rd</b> PM: Alfredo Martinez 38th Ave to Washington St 1.92 miles 28 ft/ 58 ft Widen AC paved road from 2 to 4 lanes			18 C N Y	D20112 207 S4890C RCTD	622 999 <b>Total:</b>	847 3,137 3,984	D E R C		214 100	100	199 50 102 3,119
								622 DIF AP2 Maj. Imp. Fnd- Coachella West Area 999 Unfunded			
<b>Varner Rd</b> PM: Alfredo Martinez Palm Dr to E'ly Palm Dr 0.77 mi 0.77 miles 31 ft/ 31 ft Resurf AC paved road			18 C N N	D40081 177 S4890A RCTD	223 <b>Total:</b>	1,239 1,239	D E C				132 7 1,100
								223 Gas Tax/SB-1			
<b>Washington St</b> PM: Alfredo Martinez Varner Rd to Country Club Dr 0.16 miles 110 ft/ 110 ft Resurf AC paved road Resurface AC portions only. Concrete portions will not be resurfaced.			19 C N N	D40082 207A S4562C RCTD	223 <b>Total:</b>	402 402	D E C				56 3 343
								223 Gas Tax/SB-1			
<b>Whitewater Area Reconst Group</b> PM: Alfredo Martinez 6 various roads 1.74 miles 0 ft/ 0 ft Reconst AC paved road See list of roads at end of district.			18 C N N	D30071 166 RCTD	223 <b>Total:</b>	3,130 3,130	D E C			240 10	2,880
								223 Gas Tax/SB-1			
<b>Windlass Dr</b> PM: Eric Lohr 73rd Ave to Compass Dr 0.41 miles 31 ft/ 31 ft Reconst AC paved road			19 DL N N	D40050 236B S6568 RCTD	223 <b>Total:</b>	275 275	D E C			1 1 273	
								223 Gas Tax/SB-1			



PROJECT GROUPS	To	From	LENGTH	MD	ROAD #	ROAD BK PG	CONST ONLY (\$ X 1000)	TOTAL COST (\$ X 1000)
----------------	----	------	--------	----	--------	------------	------------------------	------------------------

**DO-0071 Carver Tract Sidewalks - Phase 2**

Contract Construction

Bataan St	N'ly 0.17 mi	48th Ave	0.17	19	M4060	213A	804	1027
Corregidor Ave	Bataan St	Van Buren St	0.25	19	M4138	213A	1177	1504
Corregidor Ave	Bataan St	Luzon St	0.11	19	M4306	213A	285	498
Leyte Ave	E'ly Luzon St	Van Buren St	0.16	19	M4302	213A	754	963
Lingayan Ave	Bataan St	Luzon St	0.11	19	M4315	213A	285	498
Lingayan Ave	Bataan St	Van Buren St	0.25	19	M4306	213A	1178	1505
Luzon St	Leyte Ave	Manila Ave	0.05	19	M4302	213A	184	314
Luzon St	48th Ave	Manila Ave	0.17	19	M4138	213A	579	988
Manila Ave	E'ly Luzon St	Van Buren St	0.16	19	M4322	213A	754	963
<b>TOTALS</b>			<b>1.43</b>				<b>6000</b>	<b>8260</b>

**D3-0004 Chip Seal of 4th District Roads FY22/23**

by Day Labor

02nd Ave	3786' E SH-95	Hunter Blvd	1.22	20	S4451A	261	47	47
04th Ave	3943' E SH-95	Lovekin Blvd	2.74	20	S4233B	261	102	102
06th Ave	5144' E SH-95	Lovekin Blvd	2.98	20	S4481C	261	115	115
08th Ave	1330' W De Frain Blvd	2640' W De Frain Blvd	0.25	20	S4179A	261	8	8
08th Ave	2975' E SH-95	2640' E De Frain Blvd	3.06	20	S4179B	261	96	96
11th Ave	Arrowhead Blvd	Neighbours Blvd	1.00	20	M4189	260	32	32
14th Ave	SH-78	Stephenson Blvd	0.72	20	S4231A	265	28	28
64th Ave	2737' SW Grapefruit Blvd	Grapefruit Blvd	0.52	19	S4488A	230	20	20
66th Ave	Buchanan St	Jackson St	6.82	19	S4492B	230	260	260
81st Ave	Johnson St	Harrison St	2.03	19	M4185	243	82	82
84th Ave	Johnson St	SH-86	0.75	19	M4186	243	29	29
Arrowhead Blvd	10th Ave	Riverside Ave	1.00	20	S4013C	260	37	37
Buck Blvd	10th Ave	Riverside Ave	1.02	20	M4082A	260A	48	48
Butch Ave	102' S Riverside Ave	519' N Riverside Ave	0.12	20	M11284A	260A	4	4
C & D Blvd	10th Ave	6th Ave	2.01	20	S4592C	261A	76	76
De Frain Blvd	10th Ave	Hobson Way	1.50	20	S4154C	260	59	59
Ehlers Blvd	10th Ave	Riverside Dr	1.00	20	M4177	261A	38	38
Hunter Blvd	2nd Ave	4th Ave	0.99	20	M4269	261	36	36
Jackson St	Airport Blvd	66th Ave	5.07	19	S4276B	222	198	198
Johnson St	81st Ave	84th Ave	1.51	19	S4280A	243	53	53
Keim Blvd	18th Ave	20th Ave	1.01	20	S4286C	265	37	37
Lovekin Blvd	Midland Rd	8th Ave	2.67	20	S4311E	261	106	106
Middleton St	4680' S 66th Ave	66th Ave	0.89	19	M4335	229	33	33
Neighbours Blvd	11th Ave	1319' S Riverside Ave	0.75	20	S4353B	260	19	19
Orange St	785' S Airport Blvd	Airport Blvd	0.15	19	M4367	223A	5	5
Peter D McIntyre Ave	Intake Blvd	Lovekin Blvd	2.00	20	S4007	266	78	78
Pierce St	52nd Ave	Airport Blvd	1.98	19	S4387C	220	75	75

PROJECT GROUPS	To	From	LENGTH	MD	ROAD #	ROAD BK PG	CONST ONLY (\$ X 1000)	TOTAL COST (\$ X 1000)
----------------	----	------	--------	----	--------	---------------	---------------------------	---------------------------

**D3-0004 Chip Seal of 4th District Roads FY22/23 (Cont.)**

by Day Labor

Pierce St	Pierce St (M4387D)	66th Ave / W	5.43	19	M4387D	241	227	227
Riverside Ave	131' E Solano Way	1321' E Neighbours Blvd	2.65	20	S4405B	261A	78	78
Riverside Ave	2268' W Neighbours Blvd	Neighbours Blvd	0.43	20	M4405	260	16	16
Riverside Ave	2612' W Buck Blvd	Buck Blvd	0.49	20	M4405A	260A	15	15
Tyler St	5287' N 66th Ave	66th Ave	1.00	19	S4551A	229	43	43
Van Buren St	Airport Blvd	66th Ave	5.00	19	S4554B	223	189	189
			<b>TOTALS</b>	<b>60.76</b>			<b>2289</b>	<b>2289</b>

**D4-0004 Chip Seal of 4th District Roads FY23/24**

by Day Labor

04th Ave	Lovekin Blvd	2636' W Lovekin Blvd	0.50	20	S4233A	261	18	18
18th Ave	Arrowhead Blvd	Keim Blvd	7.52	20	S4178A	265	287	287
20th Ave	Arrowhead Blvd	Rannells Blvd	4.12	20	S4543A	265	153	153
20th Ave	C and D Blvd	Lovekin Blvd	1.00	20	S4543B	266	38	38
20th Ave	5232' E Intake Blvd	Intake Blvd	0.99	20	S4543C	266	38	38
22nd Ave	Keim Blvd	Rannells Blvd	1.02	20	S4547B	265	36	36
22nd Ave	SH-78	Buck Blvd	1.51	20	S4547B	265	57	57
22nd Ave	Intake Blvd	Lovekin Blvd	2.00	20	S4547D	266	76	76
24th Ave	Rannells Blvd	4159' W Rannells Blvd	0.79	20	S4546A	265	25	25
30th Ave	Northwood Rd	Dillon Rd	0.12	18	M4172	205	5	5
36th Ave	Neighbours Blvd	Keele Rd	0.51	20	S4531	267	16	16
38th Ave	Washington St	Varner Rd	1.62	18	S4813A	207	114	114
57th Ave	Buchanan St	Fillmore St	1.79	19	M4210	224	67	67
58th Ave	5075' E Buchanan St	Desert Cactus Dr	2.82	19	S4206C	224	129	129
60th Ave	Johnson St	Pierce St	2.94	19	M4591	224	108	108
62nd Ave	Grapefruit Blvd	Pierce St	0.50	19	S4490C	224	19	19
62nd Ave	Johnson St	1050' E Grapefruit Blvd	2.26	19	S4490D	224	91	91
82nd Ave	Johnson St	2808' W Lincoln St	1.51	19	M4187	243	53	53
Airport Blvd	1045' E Buchanan St	Fillmore St	2.17	19	S4211D	224	79	79
Apple Canyon Rd	16006' NE SH-74	SH-74	3.03	17	M5972	160	103	103
Buchanan St	60th Ave	62nd Ave	1.00	19	S4081B	224	41	41
Buchanan St	Airport Blvd	58th Ave	1.00	19	S4081B	224	38	38
Butterfly Peak Rd	Tool Box Springs Rd	SH-74	1.56	17	M7255	160A	52	52
Cascadia Dr	Carter Ln	Cecina Way	0.10	19	M6962	207A	3	3
Cecina Way	Cascadia Dr	41st Ave	0.10	19	M6961	207A	3	3
Cienega Pl	227' S Cascadia Dr	Cascadia Dr	0.04	19	M6963	207A	1	1
Colorado River Rd	3103' N 6th Ave	6th Ave	0.59	20	M4736	261	22	22
Desert Charm Rd	30th Ave	Dillon Rd	0.81	18	M4004	205	31	31
Dillon Rd	7462' NW Brack Rd	Sunnyslope Rd	7.04	18	S4163E	205	300	300
Fillmore St	Airport Blvd	57th Ave	0.59	19	S4213C	224	21	21
Hemet Lake Rd	6461' W SH-74	SH-74	1.22	17	M5168	160	43	43

PROJECT GROUPS	To	From	LENGTH	MD	ROAD #	ROAD BK PG	CONST ONLY (\$ X 1000)	TOTAL COST (\$ X 1000)
----------------	----	------	--------	----	--------	---------------	---------------------------	---------------------------

**D4-0004 Chip Seal of 4th District Roads FY23/24 (Cont.)**

by Day Labor

Horse Canyon Rd	742' SE SH-74	SH-74	0.14	17	M7254	160A	4	4
Johnson St	62nd Ave	National Ave	2.54	19	S4280C	230A	100	100
Keele Rd	36th Ave	3570' S 36th Ave	0.68	20	M4285	267	24	24
Landfill Rd	2171' E Dillon Rd	Dillon Rd	0.41	18	S6986	209	31	31
Landfill Rd	6360' E Dillon Rd	2871' E Dillon Rd	0.66	18	S6986	209	50	50
Lincoln St	82nd Ave	SH-86	0.71	19	M4304A	243	25	25
Morris Ranch Rd	20186' NE SH-74	SH-74	3.82	17	S5743	193A	126	126
Northwood Rd	32nd Ave	30th Ave	1.00	18	M4002	205	38	38
Penrod Canyon Rd	1823' NW Tool Box Springs Rd	Tool Box Springs Rd	0.35	17	M7258	160A	11	11
Pierce St	57th Ave	60th Ave	1.49	19	S4387B	224	58	58
Pushawalla Rd	3021' S Dillon Rd	Dillon Rd	0.57	18	M4549	205	23	23
Seeley Ave	2538' E Intake Blvd	Stephenson Blvd	6.49	20	S4479A	265	233	233
Table Mountain Rd	2181' NE Butterfly Peak Rd	Butterfly Peak Rd	0.41	17	M7256	160A	13	13
Tool Box Spring Rd	SH-74	Devil's Ladder Rd	1.04	17	M7257	193A	34	34
Tunnel Spring Rd	1763' NW Butterfly Peak Rd	Butterfly Peak Rd	0.33	17	M7253	160A	12	12
<b>TOTALS</b>			<b>73.41</b>				<b>2849</b>	<b>2849</b>

**D5-0004 Chip Seal of 4th District Roads FY24/25**

by Day Labor

13th Ave	Little Morongo Rd	Kay Rd	0.36	18	S4814	167B	16	16
21st Ave	132' E Circle B Dr	103' W Circle B Dr	0.04	18	M6255	177	1	1
24th Ave	De Frain Blvd	Rannells Blvd	5.06	20	S4546A	265	183	183
25th Ave	Lindsay Ave	5649' W Buck Blvd	2.70	20	M4545	265A	154	154
30th Ave	Neighbours Blvd	Stephenson Blvd	1.01	20	S4523	267	37	37
32nd Ave	Neighbours Blvd	SH-78	3.03	20	S4530	267	116	116
34th Ave	1147' E SH-78	SH-78	0.22	20	S4526A	264	6	6
34th Ave	Neighbours Blvd	Keim Blvd	2.02	20	S4526B	267	75	75
35th Ave	Keim Blvd	SH-78	2.28	20	M4527	267	91	91
61st Ave	2880' W Pierce St	Pierce St	0.55	19	M4487C	224	13	13
66th Ave	Garfield St	Johnson St	3.06	19	S4492C	231	119	119
68th Ave	1399' NW Vander Veer Rd	Vander Veer Rd	0.26	19	S6537	236A	16	16
69th Ave	Vander Veer Rd	1326' W Vander Veer Rd	0.25	19	M6551	236A	15	15
Access Rd	Desert Beach Dr	Vander Veer Rd	0.55	19	M6122	236B	25	25
Admiralty Way	1330' W Vander Veer Rd	Vander Veer Rd	0.25	19	M6541	236A	13	13
Agua Sal Cir	194' N 72nd Ave	72nd Ave	0.04	19	M6363	236B	2	2
Albatross Way	72nd Ave	Vander Veer Rd	0.23	19	M6232	236B	8	8
Alderwood St	Pine Crest Ave	River Dr	0.21	17	M5005	157	7	7
Anchor Cir	209' NW Schooner Way	Schooner Way	0.04	19	M6552	236A	2	2
Barnacle Dr	1032' S Rocky Point Dr	Rocky Point Dr	0.20	19	M6581	236B	10	10
Beachcomber Way	La Casa Way	Admiralty Way	0.45	19	M6549	236A	23	23
Beacon Dr	72nd Ave	Club View Dr	0.44	19	M6576	236B	23	23

PROJECT GROUPS	To	From	LENGTH	MD	ROAD #	ROAD BK PG	CONST ONLY (\$ X 1000)	TOTAL COST (\$ X 1000)
----------------	----	------	--------	----	--------	---------------	---------------------------	---------------------------

D5-0004 Chip Seal of 4th District Roads FY24/25 (Cont.)

by Day Labor

Beam Dr	Pilot Dr	Galley Dr	0.14	19	M6586	236B	7	7
Black Rock Rd	8130' W Mesa Dr	Mesa Dr	1.54	20	M6779	257A	74	74
Borders Ave	Warmington St	25th Ave	0.11	20	M6023	265A	8	8
Bounty Ave	Vander Veer Rd	Windward Dr	0.50	19	M6556	236A	20	20
Broadway St	Lindsay Ave	School Rd	0.38	20	M4077	265A	31	31
Cabana Cir	226' W Beachcomber Way	Beachcomber Way	0.04	19	M6546	236A	2	2
Captains Walk	Hallyard Dr	Spinnaker Way	0.13	19	M6539	236A	6	6
Cassler Dr	Strong Dr	Daryll Rd	0.26	17	M5780	157	9	9
Cedar St	1290' N River Dr	River Dr	0.24	17	M5052	157	10	10
Chico Cir	Circle B Dr	146' W Circle B Dr	0.03	18	M6257	177	1	1
Circle B Dr	20th Ave	21st Ave	0.58	18	M6256	177	30	30
Circle View Dr	631' NE Scenic Dr	Scenic Dr	0.12	17	M5853	157	4	4
Club View Dr	Sea View Way	Vander Veer Rd	0.58	19	M6229	236B	41	41
Club View Dr	1209' SE Windlass Dr	Windlass Dr	0.23	19	M6582	236B	21	21
Compass Dr	72nd Ave	Windlass Dr	0.15	19	M6569	236B	8	8
Conchella Dr	Flamingo Dr	Via Costa Brava	0.40	19	M6365	236A	18	18
Coral Reef Rd	Sea View Way	Vander Veer Rd	0.56	19	M6231	236B	21	21
Corvado Dr	142' E Circle B Dr	Circle B Dr	0.03	18	M6259	177	1	1
Corvina Dr	Desert Beach Dr	Vander Veer Rd	0.41	19	M6124	236B	20	20
Costa Mesa Dr	68th Ave	70th Ave	0.99	19	M6543	236A	54	54
Cougar Rd	1935' S Howland Rd	Howland Rd	0.37	17	M5835	155	14	14
Cutter Way	Beachcomber Way	Bounty Ave	0.17	19	M6555	236A	9	9
Daryll Rd	Scenic Dr	South Circle Dr	0.42	17	M5089	157	15	15
Degen Ave	Warmington St	25th Ave	0.11	20	M6716	265A	7	7
Desert Beach Dr	Sea View Dr	SH-111	0.20	19	M6121	236B	10	10
Desert Cactus Dr	Airport Blvd	58th Ave	1.15	19	S4216	223A	44	44
Desertaire Dr	Parkside Dr	2317' S Parkside Dr	0.44	19	M6530	245	16	16
Dickenson Rd	Glen Rd	Fern Valley Rd	0.16	17	M5099	155	5	5
Dillon Rd	Sunnyslope Rd	1000 Palms Canyon Rd	3.89	18	S4163E	201	179	179
Dolphin Dr	Sea View Way	Vander Veer Rd	0.50	19	M6227	236A	22	22
Ebb Dr	Rocky Point Dr	Shoal Dr	0.11	19	M6577	236B	5	5
Encino Rd	655' E Fern Valley Rd	Fern Valley Rd	0.12	17	M5589	155	5	5
Falling Leaf Dr	623' SW Pine Crest Dr	Pine Crest Dr	0.12	17	M5646	155	4	4
Fantail Dr	Sunfish Ln	Beacon Dr	0.22	19	M6580	236B	11	11
Fir St	North Circle Dr	River St	0.07	17	M5129A	157	2	2
Flamingo Dr	Harbor Dr	Vander Veer Rd	0.42	19	M6226	236A	25	25
Forest Dr	1268' S Fern Valley Rd	Fern Valley Rd	0.24	17	M5590	155	9	9
Forest Knoll Dr	623' SW Pine Crest Dr	Pine Crest Dr	0.12	17	M5645	155	4	4
Glen Rd	Dickinson Rd	Seneca Dr	0.43	17	M5523	155	14	14
Glen Rd	394' N Silver Tip Ln	Silver Tip Ln	0.07	17	M5523A	155	3	3
Granada Way	Beachcomber Way	Costa Mesa Dr	0.16	19	M6548	236A	8	8

PROJECT GROUPS	To	From	LENGTH	MD	ROAD #	ROAD BK PG	CONST ONLY (\$ X 1000)	TOTAL COST (\$ X 1000)
----------------	----	------	--------	----	--------	---------------	---------------------------	---------------------------

D5-0004 Chip Seal of 4th District Roads FY24/25 (Cont.)

by Day Labor

Granite Pl	Rising Glen Rd	Sunset View Dr	0.02	17	M5889	157	1	1
Hallyard Dr	1235' N Regatta Dr	Regatta Dr	0.23	19	M6538	236A	11	11
Harbor Dr	Lookout Dr	Coral Reef	0.85	19	M6235	236A	30	30
Hemstreet Pl	Daryll Rd	Wildwood Dr	0.45	17	M5170	157	14	14
Hillsdale St	931' NE Scenic Dr	Scenic Dr	0.18	17	M5852	157	6	6
Howland Rd	926' SE Fern Valley Rd	Fern Valley Rd	0.18	17	M7017	155	7	7
Island Cir	101' NW Vander Veer Rd	Vander Veer Rd	0.02	19	M6224	236A	1	1
Jameson Dr	Pine Crest Ave	SH-243	0.51	17	M5193	157	18	18
Jib Cir	235' W Beachcomber Way	Beachcomber Way	0.04	19	M6547	236A	2	2
John Muir Dr	Seneca Dr	South Circle Dr	0.21	17	M5196	155	7	7
Johnson St	60th Ave	62nd Ave	1.01	19	S4280D	224	37	37
Kay Rd	13th Ave	Two Bunch Palms Trl	0.53	18	M4820	167B	20	20
Keim Blvd	34th Ave	35th Ave	0.50	20	S4286A	267	19	19
Kranshire Rd	Little Morongo Rd	Kay Rd	0.31	18	M4815	167B	12	12
La Casa Way	Cutter Way	Schooner Way	0.11	19	M6553	236A	5	5
Leeward Dr	1771' S 72nd Ave	72nd Ave	0.34	19	M6583	236B	16	16
Lighthouse Rd	Admiralty Way	Granada Way	0.20	19	M6550	236A	11	11
Lily Way	177' S Rimrock Rd	Rimrock Rd	0.03	17	M5637	155	1	1
Lindsay Ave	Broadway St	25th Ave	0.19	20	M4305	265A	15	15
Little Morongo Rd	13th Ave	Dillon Rd	2.00	18	S4347A	170	122	122
Lodge Rd	Fern Valley Rd	South Circle Dr	0.27	17	M5226	155	11	11
Lookout Dr	Sea View Way	Vander Veer Rd	0.44	19	M6225	236A	25	25
Ludy Blvd	The Bradshaw Trl	SH-78	1.01	20	S4312	271	37	37
Main St	SH-78	School Rd	0.25	20	M6015	265A	19	19
Marina Dr	SH-111	Sea View Dr	0.13	19	M6120	236B	7	7
Mason Ave	Warmington St	25th Ave	0.11	20	M6021	265A	10	10
Mecca Ave	SH-111	Tripoli Dr	0.27	19	S4597	236B	10	10
Miramar Dr	70th Ave	Bay Dr	0.87	19	M6234	236A	37	37
Mountain View Rd	Dillon Rd	1069' N Varner Rd	2.51	18	S4458A	177	134	134
Neptune Dr	Flamingo Dr	Via Costa Brava	0.44	19	M6366	236A	19	19
North Shore Dr	Flamingo Dr	Via Costa Brava	0.36	19	M6364	236A	17	17
Oakwood St	North Circle Dr	River Dr	0.18	17	M5288	157	5	5
Palomar Rd	Fern Valley Rd	John Muir Rd	0.27	17	M5302	155	8	8
Parkside Dr	Desertaire Dr	500' E SH-111	1.65	19	S6204	245	68	68
Pine Crest Ave	1870' NE South Circle Dr	Idyllwild Rd	1.01	17	M5318B	155	35	35
Pleasant View Dr	Sea View Way	Vander Veer Rd	0.57	19	M6230	236B	20	20
Port Cir	531' N Barnacle Dr	Barnacle Dr	0.10	19	M6571	236B	5	5
Ramsay Ave	Broadway St	25th Ave	0.18	20	M6022	265A	18	18
Regatta Dr	Hallyard Dr	Spinnaker Way	0.13	19	M6540	236A	6	6
Rim Rock Rd	Fern Valley Rd	John Muir Rd	0.60	17	M5340	155	21	21
Rising Glen Rd	538' NE Scenic Dr	Scenic Dr	0.10	17	M5888	157	4	4

PROJECT GROUPS	To	From	LENGTH	MD	ROAD #	ROAD BK PG	CONST ONLY (\$ X 1000)	TOTAL COST (\$ X 1000)
----------------	----	------	--------	----	--------	---------------	---------------------------	---------------------------

D5-0004 Chip Seal of 4th District Roads FY24/25 (Cont.)

by Day Labor

River Dr	Cedar St	North Circle Dr	0.42	17	M5342	157	14	14
Roble Dr	921' S Encino Rd	Encino Rd	0.17	17	M5588	155	6	6
Rocky Point Dr	Ebb Dr	Club View Dr	0.35	19	M6570	236B	18	18
Sail Cir	237' E Lighthouse Rd	Lighthouse Rd	0.04	19	M6545	236A	2	2
Salton View Dr	Flamingo Dr	Via Costa Brava	0.52	19	M6367	236A	18	18
San Jacinto Rd	Glen Rd	Fern Valley Rd	0.37	17	M5357	155	13	13
Scenic Dr	Wayne Dr	South Circle Dr	0.85	17	M5361	157	27	27
School Rd	1038' N Warmington St	25th Ave	0.31	20	M4450	265A	27	27
Schooner Way	69th Ave	La Casa Way	0.20	19	M6554	236A	11	11
Sea Breeze Dr	Desertaire Dr	Via Mirage	0.56	19	M6531	245	21	21
Sea Gull Dr	Flamingo Dr	Via Costa Brava	0.56	19	M6368	236A	23	23
Sea View Dr	Desert Beach Dr	Vander Veer Rd	0.29	19	M6123	236B	14	14
Seacrest Cir	197' NW Lighthouse Rd	Lighthouse Rd	0.04	19	M6544	236A	2	2
Seahorse Way	Port Cir	Barnacle Dr	0.11	19	M6572	236B	5	5
Seascape Ave	Vander Veer Rd	Windward Dr	0.50	19	M6558	236A	29	29
Seneca Dr	Glen Rd	San Jacinto Rd	0.22	17	M5365	155	7	7
Shady View Dr	534' NE Sunset View Dr	Sunset View Dr	0.10	17	M5891	157	4	4
Shell Dr	Rocky Point Dr	Leeward Dr	0.37	19	M6579	236B	19	19
Shoal Dr	Rocky Point Dr	Beacon Dr	0.22	19	M6578	236B	11	11
Silver Tip Ln	Cougar Rd	Glen Rd	0.06	17	M5834	155	3	3
Spinnaker Way	68th Ave	Admiralty Way	0.22	19	M6542	236A	11	11
Stephenson Blvd	SH-78	34th Ave	3.02	20	S4499A	267	106	106
Strong Dr	Daryll Rd	South Circle Dr	0.41	17	M5391	157	13	13
Sunfish Ln	Shell Dr	Barnacle Dr	0.11	19	M6573	236B	6	6
Sunset View Dr	1039' NW Shady View Dr	Shady View Dr	0.20	17	M5890	157	8	8
Surfside Ave	Vander Veer Rd	Windward Dr	0.50	19	M6559	236A	29	29
Tahquitz Dr	San Jacinto Rd	Fern Valley Rd	0.14	17	M5394	155	5	5
Tahquitz Dr	Marian View Dr	South Circle Dr / N	0.72	17	M5394	157	23	23
Tahquitz View Dr	Hemstreet Pl	902' SE Hemstreet Pl	0.17	17	M5393	157	6	6
The Bradshaw Trl	Rannells Blvd	Ludy Blvd	1.07	20	S4165B	267	41	41
Thomas Ave	Little Morongo Rd	Kay Rd	0.26	18	M4816	167B	10	10
Tram View Rd	13th Ave	Two Bunch Palms Trl	0.50	18	M4818	167B	19	19
Trimero Cir	420' S Circle B Dr	Circle B Dr	0.08	18	M6260	177	4	4
Two Bunch Palms Trl	Little Morongo Rd	Kay Rd	0.19	18	S4817	167B	7	7
United Rd	13th Ave	Two Bunch Palms Trl	0.50	18	M4819	167B	20	20
Vander Veer Rd	SH-111	Sea View Dr	0.23	19	M6119	238B	5	5
Vander Veer Rd	68th Ave	70th Ave	0.92	19	S6119A	236A	35	35
Varner Rd	4075' E Palm Dr	Palm Dr	0.77	18	S4890A	177	35	35
Via Costa Brava	Sea View Way	Vander Veer Rd	0.57	19	M6228	236B	22	22
Via Mirage	Parkside Dr	628' S Parkside Dr	0.12	19	M6527	245	4	4
Via Ocotillo	Parkside Dr	1678' S Parkside Dr	0.32	19	M6529	245	11	11

PROJECT GROUPS	To	From	LENGTH	MD	ROAD #	ROAD BK PG	CONST ONLY (\$ X 1000)	TOTAL COST (\$ X 1000)
----------------	----	------	--------	----	--------	---------------	---------------------------	---------------------------

**D5-0004 Chip Seal of 4th District Roads FY24/25 (Cont.)**

by Day Labor

Via Verbena	Parkside Dr	Sea Breeze Dr	0.16	19	M6528	245	6	6
Vista Grande Dr	108' E Circle B Dr	329' W Circle B Dr	0.08	18	M6258	177	4	4
Warmington St	1288' E SH-78	School Rd	0.49	20	M6715	265A	38	38
Wayne Dr	Daryll Rd	Scenic Dr	0.19	17	M5801	157	6	6
Wildwood Dr	Strong Dr	Hemstreet Pl	0.18	17	M5432	157	7	7
Windward Dr	Bounty Ave	70th Ave	0.25	19	M6616	236A	9	9
Yawl Ave	Vander Veer Rd	Windward Dr	0.50	19	M6557	236A	29	29
			<b>TOTALS</b>	<b>78.66</b>			<b>3416</b>	<b>3416</b>

**D0-0102 Mecca Group 7 Street Improvements**

Contract Construction

3rd St	Frank Valdovino Rd	Home Ave	0.08	19	M4520	230A	293	468
4th St	Frank Valdovino Rd	260' E Dale Kiler Rd	0.17	19	M4236B	230A	620	990
5th St	Frank Valdovino Rd	Dale Kiler Rd	0.22	19	M4204	230A	802	1280
6th St	Coahuilla St	Lincoln St	0.16	19	M4483	230A	583	930
7th St	Dale Kiler Rd	Date Palm St	0.24	19	M4463	230A	875	1399
7th St	Coahuilla St	Lincoln St	0.16	19	M4463A	230A	583	930
Frank Valdovino Rd	5th St	300' S 3rd St	0.17	19	M4200	230A	620	990
Home Ave	5th St	2nd St	0.19	19	M4268	230A	693	1106
			<b>TOTALS</b>	<b>1.39</b>			<b>5069</b>	<b>8093</b>

**D1-0075 Mission Lakes Area Resurf Group**

Contract Construction

Apawamis Rd	Spyglass Ave	Congressional Rd	0.19	18	M6921	167A	43	58
Brae Burn Ave	Capiland Rd	Brookline Ave	0.29	18	M6913	167A	81	108
Brookline Ave	Brae Burn Ave	Warwick Dr	0.38	18	M6920	167A	83	111
Capiland Rd	Brae Burn Ave	Warwick Dr	0.34	18	M6923	167A	77	105
Cascades Dr	Hoylake Rd	Little Morongo Rd	0.02	18	M6936	167A	5	8
Clubhouse Blvd	Mission Lakes Blvd	Augusta Ave	0.83	18	M6934	167A	248	336
Congressional Rd	Spyglass Ave	Apawamis Rd	0.19	18	M6922	167A	42	56
De Vicenzo Ct	Doral Dr	134' N Doral Dr	0.03	18	M6932	167A	6	9
Diegel Ct	Warwick Blvd	137' N Warwick Blvd	0.03	18	M6924	167A	5	8
Doral Dr	Clubhouse Blvd / S	Clubhouse Blvd / N	0.31	18	M6931	167A	70	94
Ekwanok Dr	Brookline Ave	Siwanoy Dr	0.13	18	M6919	167A	25	34
Jones Ct	Clubhouse Blvd	374' NW Clubhouse Blvd	0.07	18	M6933	167A	14	19
Kirkwood Ct	Pinehurst Cir	160' NE Pinehurst Cir	0.03	18	M6927	167A	6	9
Lema Ct	Clubhouse Blvd	191' W Clubhouse Blvd	0.04	18	M6930	167A	7	10
Lido Ct	Brookline Ave	477' N Brookline Ave	0.09	18	M6917	167A	17	24
Middlecoff Ct	Spyglass Ave	178' N Spyglass Ave	0.03	18	M6915	167A	7	10
Picard Ct	Pinehurst Cir	275' W Pinehurst Cir	0.05	18	M6926	167A	10	13

PROJECT GROUPS	To	From	LENGTH	MD	ROAD #	ROAD BK PG	CONST ONLY (\$ X 1000)	TOTAL COST (\$ X 1000)
----------------	----	------	--------	----	--------	---------------	---------------------------	---------------------------

**D1-0075 Mission Lakes Area Resurf Group (Cont.)**

Contract Construction

Pinehurst Cir	Warwick Dr / E	Warwick Dr / W	0.47	18	M6925	167A	109	147
Sanderling Ct	Warwick Dr	480' N Warwick Dr	0.09	18	M6935	167A	18	25
Siwanoy Dr	Brookline Ave	797' NE Brookline Ave	0.15	18	M6918	167A	35	49
Spyglass Ave	2943' W Warwick Dr	Warwick Dr	0.56	18	M6914	167A	153	208
Troon Ct	Spyglass Ave	478' N Spyglass Ave	0.09	18	M6941	167A	18	25
Turnesa Ct	Pinehurst Cir	140' NW Pinehurst Cir	0.03	18	M6928	167A	6	9
Vardon Ct	Pinehurst Cir	486' NE Pinehurst Cir	0.09	18	M6929	167A	18	25
Warwick Dr	Clubhouse Dr	Mission Lakes Blvd	0.79	18	M6916	167A	196	268
<b>TOTALS</b>			<b>5.32</b>				<b>1299</b>	<b>1768</b>

**D0-0073 North Shore Area Resurf Group**

Contract Construction

70th Ave	Windward Dr	Sea View Way	1.01	19	S4465D	236A	1690	2177
72nd Ave	Commerce St	Sea View Way	0.44	19	S4470C	236B	737	948
72nd Ave	Leeward Dr	Compass Dr	0.40	19	M4470	236B	670	862
Bay Dr	SH-111	72nd Ave	0.50	19	M6203	236B	837	1078
Commerce St	Vander Veer Rd	72nd ave	0.09	19	S6233	236B	151	195
Parkside Dr	SH-111	500' E SH-111	0.09	19	S6204	236B	151	195
Sea View Way	72nd Ave	70th Ave	1.00	19	M6236	236A	1674	2155
Vander Veer Rd	Commerce St	70th Ave	0.95	19	S6119	236A	1590	2045
<b>TOTALS</b>			<b>4.48</b>				<b>7500</b>	<b>9655</b>

**D3-0009 Slurry Seal of 4th District Roads FY22/23**

Contract Construction

Avenida Atezada	929' N Camino Campesino	Camino Silvoso	0.81	18	M4893	171	65	86
Avenida Descanso	Avenida Campanero	Dillon Rd	0.97	18	M4022	171	78	102
Avenida Florencita	Camino Campanero	Camino Aventura	0.49	18	M4868	171	39	51
Avenida Gracia	810' N Camino Idilio	Camino Idilio	0.15	18	M6126	171	12	16
Avenida Manzana	Camino Campanero	Dillon Rd	0.98	18	S4754B	171	79	104
Avenida Merced	Camino Aventura	Camino Silvoso	0.43	18	M4891A	171	35	46
Avenida Merced	958' N Camino Campesino	Camino Campesino	0.18	18	M4891B	171	14	18
Avenida Mirola	932' N Camino Campesino	Camino Silvoso	0.81	18	M4892	171	65	86
Avenida Monteflora	Camino Campanero	Camino Idilio	0.73	18	M4866	171	59	78
Avenida Ramada	Camino Campanero	Camino Idilio	0.73	18	M4867	171	59	78
Avenida Rambla	2064' N Camino Aventura	Camino Silvoso	0.82	18	M4894	171	66	87
Camino Aventura	Bubbling Wells Rd	Palm Dr	0.98	18	S4747B	171	79	104
Camino Campanero	Avenida Descanso	Bubbling Wells Rd	0.74	18	S4845	171	59	78
Camino Campesino	2277' E Avenida Descanso	Avenida Descanso	0.43	18	M4812	171	35	46
Camino Campesino	Bubbling Wells Rd	Avenida Merced	0.23	18	M4812	171	18	24
Camino Idilio	Bubbling Wells Rd	Palm Dr	0.97	18	M4116B	171	78	103



PROJECT GROUPS	To	From	LENGTH	MD	ROAD #	ROAD BK PG	CONST ONLY (\$ X 1000)	TOTAL COST (\$ X 1000)
----------------	----	------	--------	----	--------	---------------	---------------------------	---------------------------

**D3-0009 Slurry Seal of 4th District Roads FY22/23 (Cont.)**

Contract Construction

Camino Silvoso	Bubbling Wells Rd	Carlos St	0.25	18	M4938	171	20	26
Carlos St	Camino Silvoso	Dillon Rd	0.05	18	M4939	171	4	6
Via Corto	Via Corto West	Dillon Rd	0.08	18	M6631	171	6	8
Via Corto E	Camino Aventura	Via Corto	0.44	18	M4558	171	35	46
Via Corto W	Camino Aventura	Via Corto	0.44	18	M6630	171	35	46
Via El Rancho	Camino Aventura	Camino Idilio	0.24	18	M4748	171	19	25
Via Montana	Camino Campanero	Via Quedo	0.94	18	M4753	171	75	98
Via Quedo	Via Vista	Dillon Rd	0.08	18	M4752	171	6	8
Via Quedo	Camino Campanero	Camino Idilio	0.73	18	M4752	171	59	78
Via Vista	Camino Campanero	Via Quedo	0.93	18	M4751	171	75	98
Airport Blvd	Harrison St	Van Buren St	1.00	19	S4211B	219	80	105
			<b>TOTALS</b>	<b>15.63</b>			<b>1254</b>	<b>1651</b>

**D4-0009 Slurry Seal of 4th District Roads FY23/24**

Contract Construction

30th Ave	1214' W Sierra Del Sol	Sierra Del Sol	0.23	18	S4767B	183A	18	22
Arbol Real	30th Ave	Ramon Rd	0.96	18	M4011	183A	71	86
Calle Helene	Del Norte Way	Datil Rd	0.65	18	M4619	183A	49	59
Calle Jessica	30th Ave	Datil Rd	0.91	18	M4618	183A	67	81
Callita Barbara	251' E Calle Helene	Calle Helene	0.05	18	M4720	183A	4	5
Callita Bell	243' E Calle Helene	Calle Helene	0.05	18	M4719	183A	4	5
Callita Bonnie	251' E Calle Helene	Calle Helene	0.05	18	M4721	183A	4	5
Catalina Way	470' N Tamarisk Dr	Tamarisk Dr	0.09	20	M6775	255A	8	9
Christy Way	Julia Way	La Canada Way	0.05	18	M4614	183A	5	6
Corporate Way	Engineer Dr	Metroplex Dr	0.31	18	M4010	183A	46	55
Crystal Way	420' W Shasta Dr	Shasta Dr	0.08	20	M6769	255A	7	8
Datil Rd	Via Pared	San Miguelito Dr	0.55	18	M4149	183A	46	55
Del Norte Way	614' E Sierra Del Sol	1553' W Sierra Del Sol	0.41	18	M4768	183A	34	41
Del Norte Way	140' E Via Pared	712' W Robert Rd	0.20	18	M4768E	183A	16	19
Dunham Way	Engineer Dr	Metroplex Dr	0.12	18	M4030	183A	19	23
East Lynn St	322' W Rosemary Ln	Rosemary Ln	0.06	18	M4872	183A	4	5
El Centro Way	1047' W Robert Rd	San Miguelito Dr	0.80	18	M4663A	183A	70	84
Engineer Dr	Manufacturing Rd	Corporate Way	0.04	18	M4057	183A	7	8
Fairway Dr	Tamarisk Dr	612' SE Tamarisk Dr	0.12	20	M6772	255A	10	11
Fountain Cv	Tamarisk Dr	333' S Tamarisk Dr	0.06	20	M6774	255A	5	6
Greenvale Way	Tamarisk Dr	470' N Tamarisk Dr	0.09	20	M6776	255A	8	9
Julia Way	Robert Rd	Christy Way	0.06	18	M4615	183A	7	8
La Canada Way	492' W Robert Rd	San Miguelito Dr	0.71	18	M4294	183A	63	75
Las Flores Way	30th Ave	Datil Rd	0.91	18	M4299	183A	67	81
Manufacturing Rd	Engineer Dr	Varner Rd	0.12	18	M4067	183A	19	22
Metroplex Dr	Corporate Way	Varner Rd	0.07	18	M4064	183A	12	14

PROJECT GROUPS	To	From	LENGTH	MD	ROAD #	ROAD BK PG	CONST ONLY (\$ X 1000)	TOTAL COST (\$ X 1000)
----------------	----	------	--------	----	--------	---------------	---------------------------	---------------------------

**D4-0009 Slurry Seal of 4th District Roads FY23/24 (Cont.)**

Contract Construction

Monte Vista Way	30th Ave	Datil Rd	0.91	18	M4640	183A	67	81
Oasis Rd	SH-177	Kaiser Rd	1.46	20	M6778	255A	102	125
Parkview Dr	Tamarisk Dr	Oasis Rd	0.14	20	M6801	255A	15	18
Pet Land Pl	Gunther St	Rio Del Sol Rd	0.23	18	M10364A	183A	27	32
Robert Rd	Del Norte Way	Ramon Rd	0.74	18	M4240	183A	86	102
Rose View Ln	El Centro Way	Del Norte Way	0.24	18	M6074	183A	25	30
Rosemary Ln	East Lynn St	Ramon Rd	0.15	18	M4874	183A	14	17
San Miguelito Dr	El Centro Way	Ramon Rd	0.51	18	M4960	183A	41	49
Sena Ct	381' W Robert Rd	Robert Rd	0.07	18	M4613	183A	8	9
Shadow Way	413' E Shasta Dr	412' W Shasta Dr	0.16	20	M6770	255A	14	17
Shasta Dr	1598' N Tamarisk Dr	620' S Tamarisk Dr	0.42	20	M6773	255A	44	53
Sierra Del Sol	30th Ave	Ramon Rd	0.97	18	S4477	183A	71	86
Tamarisk Dr	3942' E Kaiser Rd	Kaiser Rd	0.75	20	M6771	255A	80	95
Thelma Ave	La Canada Way	Ramon Rd	0.23	18	M4873	183A	18	22
Varner Rd	120' N Ramon Rd	292' N Metroplex Dr	0.46	18	S4890E	183A	88	108
Via Pared	Del Norte Way	Datil Rd	0.67	18	M4151	183A	71	85
Via Ventana	El Centro Way	Datil Rd	0.42	18	M4152	183A	45	54
<b>TOTALS</b>			<b>16.29</b>				<b>1486</b>	<b>1785</b>

**D5-0009 Slurry Seal of 4th District Roads FY24/25**

Contract Construction

38th Ave	908' E Adams St	Adams St	0.17	19	S4813B	207A	14	17
40th Ave	Adams St	Fifties Way	0.38	19	M11199A	207A	22	27
41st Ave	Adams St	Washington St	1.02	19	M4224	207 A	62	77
55th Ave	145' E Andover Dr	Jackson St	0.24	19	M4726D	218	10	12
Acapulco Trl	Guadalajara Dr	Boca Chica Trl	0.28	18	M6825	187B	21	26
Adams St	5590' N 38th Ave	40th Ave	2.06	19	M4003	205	252	312
Adams St	Country Club Dr	42nd Ave	0.72	19	S4003A	207A	71	88
Aerodrome Ave	Hopewell Ave	Gaslight Ave	0.18	19	M10994A	207B	15	19
Airport Frontage Rd	Grapefruit Blvd	Polk St	0.32	19	M11223A	223A	18	22
Algonquin Pl	1425' W Chiricahua Dr	Chiricahua Dr	0.27	18	M6458	187B	21	26
Alligator Pond Rd	270' N Sophia Cir	Savanna La Mar Dr	0.17	19	M6699	207B	10	13
Alvarado Ave	Wade St	Jackson St	0.22	19	M6354	218	18	22
Anchovy Rd	Maroon Town Rd	Pedro Buff Dr	0.08	19	M6704	207B	7	9
Andover Dr	Choate Ct	55th Ave	0.12	19	M10692A	218	10	12
Aruba Ct	124' N Port Royal Ave	Port Royal Ave	0.02	19	M6489	207B	2	2
Badger St	Jackal Dr	Varner Rd	0.07	18	M4375	207	9	11
Balaclava Dr	732' N Savanna La Mar Dr	Savanna La Mar Dr	0.14	19	M6700	207B	10	12
Banff St	St Andrews Dr	Westchester Dr	0.12	18	M6815	187B	10	12
Barcelona Dr	618' E Laura Dr	Boca Chica Trl	0.53	18	M6824	187B	39	49
Beadling Rd	Ewarton Rd	Savanna La Mar Dr	0.06	19	M9080	207B	5	6

PROJECT GROUPS	To	From	LENGTH	MD	ROAD #	ROAD BK PG	CONST ONLY (\$ X 1000)	TOTAL COST (\$ X 1000)
----------------	----	------	--------	----	--------	---------------	---------------------------	---------------------------

**D5-0009 Slurry Seal of 4th District Roads FY24/25 (Cont.)**

Contract Construction

Beckman Dr	670' W Jackson St	Jackson St	0.13	19	M6143	218	6	7
Bell Rd	White Sands Dr	Elizabeth Dr	0.19	18	M6072	187A	17	21
Berkey Dr	Wildcat Dr	Varner Rd	0.21	18	M4379	207	41	51
Black Eagle Dr	Chiricahua Dr	Wells Fargo Dr	0.21	18	M6781	187A	17	21
Bloomfield Ave	Westchester Dr	Broadmoor Dr	0.19	18	M6820	187B	15	19
Bob Hope Dr	Ramon Rd	Dinah Shore Dr	1.05	18	S6802	186	82	101
Boca Chica Trl	Bell Rd	Varner Rd	0.66	18	M6828	187A	52	65
Boca Raton Pl	Westchester Dr	Broadmoor Dr	0.11	18	M6821	187B	8	10
Bodine Dr	244' N Exeter Ct	Laurence Dr	0.07	19	M10693A	218	6	7
Bowden Dr	Hopewell Ave	Cambridge Ave	0.25	19	M6623	207B	20	25
Bowie Cir	180' N Stanton Dr	Stanton Dr	0.03	18	M6790	187B	2	3
Broadmoor Dr	Desert Moon Dr / N	Monterey Ave	0.78	18	M6460	187B	76	94
Brownstown Dr	Ewarton Rd	Orcabessa Dr	0.16	19	M6692	207B	12	15
Butler Bay Pl	Trinity Cir	Nevis Pl	0.10	19	M6622	207B	9	11
Calico Glen Dr	596' E Yucca Ln	539' W Yucca Ln	0.21	19	M9402	207B	14	18
Calle Casita	Golden West Dr	Fairway Rd	0.14	18	M6660	174	8	10
Cambridge Ave	Jamaica Sands Dr	42nd Ave	0.30	19	M6492	207B	25	31
Camilla Cir	232' N Stanton Dr	Stanton Dr	0.04	18	M6793	187B	3	4
Camino Mirasol Dr	Morningside Dr	Fairway Rd	0.13	18	M6880	174	10	12
Carlsbad Cir	472' S Barcelona Dr	Barcelona Dr	0.09	18	M6827	187B	6	7
Carter Ln	Country Club Dr	41st Ave	0.28	19	M6964	207A	18	22
Cecil St	494' N Ella Ave	Ella Ave	0.09	19	M6195	218	7	9
Center St	Main St	Polk St	0.38	19	M4123	223A	35	44
Chiricahua Dr	Black Eagle Dr	Broadmoor Dr	0.45	18	M6788	187B	33	41
Choate Ct	356' W Andover Dr	Andover Dr	0.07	19	M10689A	218	4	5
Church St	SH-111	Polk St	0.50	19	M4126	223A	43	54
Cliff St	618' E Adams St	Adams St	0.12	19	M6035	207B	7	9
Cody Ave	Oakland Hills St	Quivira St	0.16	18	M6811	187B	11	14
Colonial Dr	Wells Fargo Rd	San Miquelito Dr	0.40	18	M6451	187A	32	40
Country Club Dr	Vista Cerro Dr	N Country Club Dr / E	0.21	18	M6590	174	13	16
Crestview Dr	Country Club Dr / E	N Country Club Dr / W	0.39	18	M6592	174	28	35
Crestwood Dr	El Segundo Way	Calle Casita	0.12	18	M6661	174	9	11
Date St	Church St	Main St	0.06	19	M4595	223A	5	6
Deane Cir	310' N Westchester Dr	Westchester Dr	0.06	18	M6869	187B	4	5
Deerfield Pl	55th Ave	Laurence Dr	0.04	19	M10691A	218	3	4
Delta St	623' E Adams St	Adams St	0.12	19	M6036	207B	7	9
Desert Crest Ave	S Country Club Dr	Dillon Rd	0.27	18	M6599	174	37	46
Desert Moon Dr	Ramon Rd	Broadmoor Dr / S	0.52	18	M6067A	187B	46	57
Desert Mountain Cir	536' W Yucca Ln	586' E Yucca Ln	0.21	19	M6805	207B	14	18
Dinah Shore Dr	1310' W Bob Hope Dr	Bob Hope Dr	0.25	18	M9054	186	17	21
Drifting Sands Cir	323' N White Sands Dr	White Sands Dr	0.06	18	M6079	187A	4	5

PROJECT GROUPS	To	From	LENGTH	MD	ROAD #	ROAD BK PG	CONST ONLY (\$ X 1000)	TOTAL COST (\$ X 1000)
----------------	----	------	--------	----	--------	---------------	---------------------------	---------------------------

**D5-0009 Slurry Seal of 4th District Roads FY24/25 (Cont.)**

Contract Construction

Dune Lake St	618' E Adams St	Adams St	0.12	19	M6037	207B	7	9
East Lake Ct	235' E Parkside Dr	Parkside Dr	0.04	18	M6876	174	3	4
East Side Ct	276' W Vista Cerro Dr	Vista Cerro Dr	0.05	18	M6877	174	4	5
Easthaven Rd	Sparkey Way	Washington St	0.06	19	M6689	207B	5	6
El Segundo Way	Country Club Dr / W	Crestwood Dr	0.12	18	M6662	174	8	10
Elizabeth Dr	1148' E Les Rd	Les Rd	0.22	18	M6071	187B	19	23
Ella Ave	Calhoun St	Jackson St	0.50	19	M6194	218	30	37
Emerald Crest Dr	Yucca Ln	Washington St	0.24	19	M6882	207A	17	21
Emerald Cv	493' S Emerald Crest Dr	Emerald Crest Dr	0.09	19	M9017	207A	6	7
Ewarton Rd	Alligator Pond Rd	Brownstown Dr	0.31	19	M6693	207B	26	32
Exeter Ct	465' E Bodine Dr	Bodine Dr	0.09	19	M10688A	218	6	7
Fairway Rd	Camino Mirasol Dr	Calle Casita	0.36	18	M6597	174	29	36
Flagstaff Ave	Banff St	Broadmoor Dr	0.21	18	M6816	187B	15	19
Front Hall Rd	Ewarton Rd	42nd Ave	0.21	19	M6697	207B	18	22
Gaslight Ave	Aerodrome Ave	Cliff St	0.07	19	M10993A	207B	6	7
Golden West Dr	485' SE Calle Casita	530' NW Calle Casita	0.19	18	M6595	174	14	17
Greenway Ct	384' N Fairway Rd	Fairway Rd	0.07	18	M6601	174	5	6
Guadalajara Dr	Chiricahua Dr	Laura Dr	0.30	18	M6823	187B	23	29
Hermitage Dr	897' N 42nd Ave	42nd Ave	0.17	19	M6486	207B	14	17
Hopewell Ave	1943' N 42nd Ave	42nd Ave	0.37	19	M6488	207B	26	32
Hopi Cir	236' N Stanton Dr	Stanton Dr	0.04	18	M6792	187B	3	4
Jackal Dr	Leopard St	Badger St	0.06	18	M4373	207	7	9
Jamaica Sands Dr	2357' N 42nd Ave	42nd Ave	0.45	19	M6494	207B	36	45
Kokell Ave	SH-111	Polk St	0.36	19	M4292	223A	28	35
Lake Club Dr	Hermitage Dr	Adams St	0.11	19	M6010	207B	10	12
Lakeside Ct	366' N Fairway Rd	Fairway Rd	0.07	18	M6602	174	5	6
Laredo Cir	561' N Westchester Dr	Westchester Dr	0.11	18	M6870	187B	7	9
Laura Dr	Broadmoor Dr	Boca Chica Trl	0.41	18	M6826	187B	31	38
Laurence Dr	Andover Dr	Bodine Dr	0.18	19	M10690A	218	15	19
Leopard St	Wildcat Dr	Varner Rd	0.21	18	M4372	207	29	36
Les Rd	618' N Boca Chica Trl	Boca Chica Trl	0.12	18	M6068	187B	10	12
Lima Hall Rd	Ewarton Rd	42nd Ave	0.21	19	M6627	207B	18	22
Lisa Cir	165' N Elizabeth Dr	Elizabeth Dr	0.03	18	M6070	187B	2	3
Locovia Ct	125' N Port Royal Ave	Port Royal Ave	0.02	19	M6487	207B	2	2
Luanna Point Dr	Balaclava Dr	Savanna La Mar Dr	0.14	19	M6701	207B	10	12
Main St	Sh-111	Church St	0.20	19	S4320	223A	16	20
Majenta Ln	Wade St	Sun Swept St	0.16	19	M6358	218	12	15
Market St	Church St	Center St	0.15	19	M4325	223A	12	15
Maroon Town Dr	Anchovy Rd	Savanna La Mar Dr	0.19	19	M6705	207B	15	19
Merion Dr	Desert Moon Dr	Pine Valley Dr	0.17	18	M6455	187B	12	15
Mesa Pl	125' E Westchester Dr	Westchester Dr	0.02	18	M6817	187B	2	2

PROJECT GROUPS	To	From	LENGTH	MD	ROAD #	ROAD BK PG	CONST ONLY (\$ X 1000)	TOTAL COST (\$ X 1000)
----------------	----	------	--------	----	--------	---------------	---------------------------	---------------------------

**D5-0009 Slurry Seal of 4th District Roads FY24/25 (Cont.)**

Contract Construction

Midpark Dr	S Country Club Dr	N Country Club Dr	0.51	18	M6593	174	37	46
Moneaque Rd	Ewarton Rd	Orcabessa Dr	0.16	19	M6695	207B	11	13
Morningside Dr	436' NE Sunrise Rd	436' SW Sunrise Rd	0.17	18	M6596	174	11	14
N Country Club Dr	S Country Club Dr / E	S Country Club Dr / W	0.19	18	M6589	174A	16	20
Nevis Pl	Trinity Cir	Butler Bay Pl	0.09	19	M6621	207B	7	9
Oakland Hills St	Saint Andrews Dr	Westchester Dr	0.18	18	M6459	187A	14	17
Ojai Pl	234' W Desert Moon Dr	Desert Moon Dr	0.04	18	M6456	187B	3	4
Olive St	Center St	1287' S Church St	0.36	19	M4364	223A	19	36
Olympia Pl	124' N Quivira St	Quivira St	0.02	18	M6813	187B	2	3
Orcabessa Dr	Front Hall Rd	Brownstown Dr	0.24	19	M6698	207B	19	24
Pacheta Sq N	Tonto Rd	Tumacacori Dr	0.15	18	M6786	187A	12	15
Pacheta Sq S	Tonto Rd	Tumacacori Dr	0.11	18	M6787	187A	9	11
Painted Rock Cir	220' S Tumacacori Dr	253' N Tumacacori Dr	0.09	18	M6783	187A	6	8
Palm Lake Cir	323' N White Sands Dr	White Sands Dr	0.06	18	M6076	187A	4	5
Palm St	Grapefruit Blvd	Center St	0.22	19	M4374	223A	21	26
Parkside Dr	S Country Club Dr	N Country Club Dr	0.63	18	M6594	174	51	63
Pedro Buff Dr	951' N Maroon Town Rd	Maroon Town Rd	0.18	19	M6703	207B	14	17
Persimmon Ln	Wade St	Sun Swept St	0.17	19	M6359	218	11	14
Petersfield Rd	Ewarton Rd	Orcabessa Dr	0.16	19	M6696	207B	11	13
Pine Valley Dr	Desert Moon Dr	San Miquelito Dr	0.27	18	M6453	187A	22	27
Poolside Dr	S Country Club Dr	N Country Club Dr	0.28	18	M6591	174	20	25
Port Royal Ave	Jamaica Sands Dr	Hermitage Dr	0.59	19	M6495	207B	48	59
Porus Ct	132' E Luanna Point Dr	Luanna Point Dr	0.03	19	M6702	207B	2	2
Puebla Dr	San Carlos Trl	Tubac Trl	0.16	18	M6872	187B	13	16
Quivira St	Oakland Hills St	Westchester Dr	0.14	18	M6814	187B	10	12
Racoon St	Wildcat Dr	Wolf Rd	0.05	18	M4371	207	6	7
Rainier Pl	156' W Desert Moon Dr	Desert Moon Dr	0.03	18	M6457	187B	2	3
Rosa Ave	Rue Marande	Calhoun St	0.44	19	M6193	218	36	45
Rue Chateau	Rue Marne	Rue Montigny	0.11	19	M6738	218	8	10
Rue Marande	748' N Rue Paray	Rue Paray	0.14	19	M6485	218	12	15
Rue Marlene	174' N Rue Chateau	Rue Chateau	0.03	19	M6737	218	3	4
Rue Marne	Ella Ave	Rue Paray	0.10	19	M6739	218	8	10
Rue Montigny	Ella Ave	Rue Chateau	0.07	19	M6736	218	5	6
Rue Paray	Rue Marne	Jackson St	0.22	19	M6484	218	17	21
S Country Club Dr	N Country Club Dr / E	N Country Club Dr / W	0.19	18	M6590	174A	16	20
Saint Andrews Dr	Broadmoor Dr	San Miquelito Dr	0.32	18	M6462	187B	26	32
Saint Annes Bay Dr	Ewarton Rd	Orcabessa Dr	0.16	19	M6694	207B	11	14
Saint Lucia Ct	163' N Port Royal Ave	Port Royal Ave	0.03	19	M6490	207B	2	3
San Carlos Dr	Puebla Dr	Tubac Trl	0.20	18	M6873	187B	15	19
San Lucas Trl	448' E Westchester Dr	Westchester Dr	0.08	18	M6874	187B	6	7
San Miquelito Dr	Ramon Rd	Desert Moon Dr	0.59	18	M6450	187B	81	101

PROJECT GROUPS	To	From	LENGTH	MD	ROAD #	ROAD BK PG	CONST ONLY (\$ X 1000)	TOTAL COST (\$ X 1000)
----------------	----	------	--------	----	--------	---------------	---------------------------	---------------------------

**D5-0009 Slurry Seal of 4th District Roads FY24/25 (Cont.)**

Contract Construction

Sandra Dr	570' W Jackson St	Jackson St	0.11	19	M6142	218	9	11
Sarasota Pl	124' Se Boca Raton Pl	Boca Raton Pl	0.02	18	M6822	187B	2	3
Saucon Valley St	Pine Valley Dr	Colonial Dr	0.11	18	M6454	187A	8	10
Savanna La Mar Dr	Beadling Rd	Adams St	0.29	19	M6706	207B	24	30
Shady Palms Cir	322' N White Sands Dr	White Sands Dr	0.06	18	M6077	187A	4	5
Shasta Pl	121' Sw Oakland Hills St	Oakland Hills St	0.02	18	M6812	187A	2	3
Sombrero Ct	536' W Yucca Ln	Yucca Ln	0.10	19	M6804	207B	7	9
Sonoma Cir	236' N Stanton Dr	Stanton Dr	0.04	18	M6791	187B	3	4
Southern Hills Ave	Banff St	Broadmoor Dr	0.21	18	M6819	187B	18	22
Spalding Dr	Hopewell Ave	Cambridge Ave	0.24	19	M6624	207B	20	25
Sparkey Way	570' N 41st Ave	Easthaven Rd	0.48	19	M6691	207A	39	48
Stanton Dr	Chiricahua Dr	Wells Fargo Dr	0.19	18	M6789	187B	15	19
Starlight Ln	Country Club Dr	41st Ave	0.40	19	M10344A	207A	26	32
Sun Dance Trl	Westchester Dr	Boca Chica Trl	0.10	18	M6887	187A	7	9
Sun Swept St	Persimmon Ln	Alvarado Ave	0.08	19	M6355	218	6	7
Sunrise Rd	S Country Club Dr	Fairway Rd	0.28	18	M6600	174	23	29
Tobago Ct	183' N Port Royal Ave	Port Royal Ave	0.03	19	M6491	207B	2	3
Tonto Rd	Chiricahua Dr	Pacheta Sq N	0.04	18	M6785	187B	3	4
Trinity Cir	Nevis Pl	Port Royal Ave	0.19	19	M6493	207B	16	20
Tubac Trl	Puebla Dr	Westchester Dr	0.14	18	M6871	187B	11	14
Tucson Pl	122' E Westchester Dr	Westchester Dr	0.02	18	M6818	187B	2	2
Tumacacori Dr	Pacheta Sq N	Wells Fargo Rd	0.07	18	M6784	187B	6	7
Valley View Dr	Camino Mirasol Dr	Vista Cerro Dr	0.15	18	M6879	174	9	11
Vista Cerro Dr	Country Club Dr	Valley View Dr	0.11	18	M6878	174A	7	9
Vista Del Sol	S Country Club Dr	Fairway Rd	0.29	18	M6598	174	23	29
Wade St	Persimmon Ln	Rue Paray	0.14	19	M6356	218	10	13
Walton Cir	254' N Elizabeth Dr	Elizabeth Dr	0.05	18	M6069	187B	3	4
Wells Fargo Rd	Black Eagle Dr	Stanton Dr	0.20	18	M6782	187A	16	20
Westchester Dr	San Miquelito Dr	Barcelona Dr	1.09	18	M6461	187B	88	109
Westwood Ct	143' W Parkside Dr	Parkside Dr	0.03	18	M6690	174	2	3
White Sands Dr	Bell Rd	Boca Chica Trl	0.32	18	M6073	187A	27	34
Wildcat Dr	Washington St	Leopard St	0.33	18	M4369	207	47	58
Wolf Rd	Raccoon St	Leopard St	0.11	18	M4365	207	14	17
Wyconda St	Pine Valley Dr	Saucon Valley Dr	0.13	18	M6452	187A	9	11
Yucca Ln	Country Club Dr	Calico Glen Dr	1.21	19	M6839	207B	82	102
<b>TOTALS</b>			<b>39.53</b>				<b>3232</b>	<b>4025</b>

**D3-0071 Whitewater Area Reconst Group**

Contract Construction

Azania Ave	Salton View Rd	Sierra Blvd	0.30	18	M6718	166	413	539
Deronda Ave	Salton View Rd	Sierra Blvd	0.30	18	M6102	166	413	539

PROJECT GROUPS	To	From	LENGTH	MD	ROAD #	ROAD BK PG	CONST ONLY (\$ X 1000)	TOTAL COST (\$ X 1000)
----------------	----	------	--------	----	--------	---------------	---------------------------	---------------------------

**D3-0071 Whitewater Area Reconst Group (Cont.)** Contract Construction

Esparta Ave	Salton View Rd	Sierra Blvd	0.30	18	M6103	166	413	539
Pierson Blvd	SH-62	Sierra Blvd	0.38	18	S4541A	166	518	676
Salton View Rd	Pierson Blvd	Esparta Ave	0.23	18	S6100	166	318	416
Sierra Blvd	Pierson Blvd	Esparta Ave	0.24	18	M6101	166	325	421
<b>TOTALS</b>			<u>1.74</u>				<u>2400</u>	<u>3130</u>

This page intentionally left blank.





**Transportation Improvement Program 2023-2024 Edition**  
**Revenue Source Budget Summaries for Supervisorial District: 4**

CODE	SOURCE	ANNUAL BUDGET AMOUNTS (x \$1000)				
		PFY	23/24	24/25	FFY	TOTAL
101	State Exchange Funds	2,721				2,721
108	STP - Discretionary	12,087	23			12,110
111	STP - Future Federal Identified/Unfunded				26,232	26,232
115	STIP Funds - Federal	6,122	8			6,130
120	Highway Bridge Replacement & Rehabilitation	4,483	35			4,518
121	HBRR - Identified/Unfunded	550	2,604	9,308	19,945	32,407
136	Hwy Infrastructure Program (HIP)				1,500	1,500
190	Federal Highway Administration (FHWA)	6,007	233			6,240
217	Prop 1B Trade Corridor Improv. Funds	10,331	28			10,359
221	Gas Tax/HUTA	3,565	5,856	6,283	907	16,611
223	Gas Tax/SB-1	5,120	28,757	36,364	25,993	96,234
226	SB-1 Local Partnership Program				14,088	14,088
240	SB 821 (Local Transportation Funds)			432		432
256	Active Transportation Program (ATP) - State	300	250	50		600
257	STIP Funds - State Only				7,550	7,550
270	California Natural Resources Agency (CRNA)	112	35	947		1,094
301	Measure A/Coachella Valley	1,052	3,604	2,658	1,073	8,387
302	Measure A/Palo Verde	158	431	251		840
310	District IV Funds		2,669			2,669
328	Combined Improvement Fund	43	172	87		302
340	Transportation Uniform Mitigation Fee (CVAG)	31,077	14,606	32,107	20,586	98,376
370	East County DIF Signal Mitigation Funds	15	1,361	315	15	1,706
374	4th Dist Developer Mitigation Pblc Fac Trust Fnd	274				274
386	Unincorporated Communities Initiative Fund	50	261	289		600
387	American Rescue Plan Act (ARPA)	231	2,275	994		3,500
600	Developer Contributions		361			361
602	Developer In-Lieu Funds	164	50			214
622	DIF AP2 Maj. Imp. Fnd- Coachella West Area		314	200	333	847
634	DIF AP14 Maj. Imp. Fnd- Palo Verde Valley Area	1	74	75	78	228
638	DIF AP18 Maj. Imp. Fnd- Coachella Eastern Area	1,439	14			1,453
706	City of Cathedral City		16			16
707	City of Coachella	19	15	560	556	1,150
709	City of Desert Hot Springs	532	93			625
815	County Parks District	25	401			426
833	Coachella Valley Water Dist.	6,068	54			6,122
865	Desert Community Funds			16		16
990	Miscellaneous	7	104			111
999	Unfunded	40	2,069	5,123	121,029	128,261
<b>Grand Totals:</b>		<b>92,593</b>	<b>66,773</b>	<b>96,059</b>	<b>239,885</b>	<b>495,310</b>





**SUPERVISORIAL DISTRICT 5  
FREMONTIA ROAD**





NAME LIMITS	LENGTH	EW / PW	MD CT PL RW	PROJECT# RD BK PG ROAD NBR LEAD AGY LRGR PROJ	FUND SOURCE	FUND SOURCE AMOUNT (x\$1000)	FISCAL YEAR COST (x \$1000)				
							D=Design	E=Environmental			
							C=Construction	R=Right-of-way Acquisition			
DESCRIPTION (Comments)							PFY	23/24	24/25	FFY	
<b>10th St</b> PM: Eric Lohr Wolfskill Ave to Reservoir Ave 0.74 miles 24 ft/ 24 ft Reconst AC paved road	14 DL N N	D40051 96 S5396 RCTD	223	613	<b>D</b> <b>E</b> <b>C</b>				1 1 611		
				<b>Total:</b>	613		223	Gas Tax/SB-1			
<b>Allspice St</b> PM: Eric Lohr Olive Ave to Applewood St 0.17 miles 37 ft/ 37 ft Reconst AC paved road	15 DL N N	D30053 112A M7666 RCTD	223	218	<b>D</b> <b>E</b> <b>C</b>			1 1 216			
				<b>Total:</b>	218		223	Gas Tax/SB-1			
<b>Antelope Rd</b> PM: Dennis Acuna Ellis Ave 0.00 miles 0 ft/ 0 ft Install Traffic Signal New TS to be built by developer.	14 C N N	B90952 103 S5012 DEVEL	369	235	<b>C</b>			235			
				<b>Total:</b>	235		369	West County DIF Signal Mitigation Funds			
<b>Applewood St</b> PM: Eric Lohr NW Allspice St to SE Allspice St 0.12 miles 33 ft/ 33 ft Reconst AC paved road	15 DL N N	D30054 112A M7667 RCTD	223	136	<b>D</b> <b>E</b> <b>C</b>			1 1 134			
				<b>Total:</b>	136		223	Gas Tax/SB-1			
<b>Bridge St</b> PM: Alfredo Martinez Ramona Expy to Gilman Springs Rd 2.18 miles 25 ft/ 25 ft Resurf AC paved road	15 C N N	D40065 97 S5033 RCTD	223	2,434	<b>D</b> <b>E</b> <b>C</b>				320 80		8
				<b>Total:</b>	2,434		223	Gas Tax/SB-1			2,026
<b>Broadway St</b> PM: Dennis Acuna S'ly Main St 0.10 mi to Ramona St 0.15 miles 40 ft/ 42 ft Construct Sidewalk across UPRR tracks	16 C Y Y	D00084 140A M4076 RCTD	221 999	370 1,760	<b>D</b> <b>E</b> <b>R</b> <b>C</b>	65		198 55 50	32 20 30		1,680
				<b>Total:</b>	2,130		221 999	Gas Tax/HUTA Unfunded			
<b>Cabazon Beautification Project</b> PM: Dennis Acuna 2 roads 1.80 miles 0 ft/ 0 ft Design and Install Hardscape/Landscape and monuments. Beautify Bonita Ave: Apache Tr - Broadway St and Broadway St: Carmen Ave - Main St	16 C N U	D40119 140A S4070 RCTD	221 999	25 725	<b>D</b> <b>E</b> <b>R</b> <b>C</b>			123 15 10 602			
				<b>Total:</b>	750		221 999	Gas Tax/HUTA Unfunded			
<b>Cedar Ave</b> PM: Alfredo Martinez Ramona Expy to Chicago Ave 0.57 miles 42 ft/ 42 ft Resurf AC paved road	15 C N U	D20089 107A S5386 RCTD	223	773	<b>D</b> <b>E</b> <b>C</b>						107 6 660
				<b>Total:</b>	773		223	Gas Tax/SB-1			
<b>Cherry Ave</b> PM: Alfredo Martinez Cougar Way to Brookside Ave 0.50 miles 12 ft/ 12 ft Resurf AC paved road	16 C N N	D40066 90 S4124A RCTD	223	339	<b>D</b> <b>E</b> <b>C</b>			74 2		263	
				<b>Total:</b>	339		223	Gas Tax/SB-1			
<b>Cherry Valley Blvd Interchange</b> PM: John Ashlock I-10 0.00 miles 40 ft/ 0 ft Reconstruct & widen interchange in the City of Calimesa	16 C Y Y	C70038 87 RCTD	600 704 999	1,072 6,086 71,613	<b>D</b> <b>E</b> <b>R</b> <b>C</b>	1,374 1,859		2,485 132 1,100	613 9,508		61,700
				<b>Total:</b>	78,771		600 704 999	Developer Contributions City of Calimesa Unfunded			



NAME LIMITS	LENGTH	EW / PW	MD CT PL RW	PROJECT# RD BK PG ROAD NBR LEAD AGY LRGR PROJ	FUND SOURCE	FUND SOURCE AMOUNT (x\$1000)	FISCAL YEAR COST (x \$1000)				
							D=Design	E=Environmental			
							C=Construction	R=Right-of-way Acquisition			
DESCRIPTION (Comments)							PFY	23/24	24/25	FFY	
<b>Chip Seal of 5th District roads in FY23/24</b> PM: Eric Lohr various roads 6.38 miles 0 ft/ 0 ft Chip Seal See list of roads at end of district.			00 DL N N	D40005  RCTD	223  <b>Total:</b>	447  447	<b>C</b> 223 Gas Tax/SB-1		447		
<b>Chip Seal of 5th District roads in FY24/25</b> PM: Eric Lohr various roads 22.49 miles 0 ft/ 0 ft Chip Seal See list of roads at end of district.			00 DL N N	D50005  RCTD	223  <b>Total:</b>	751  751	<b>C</b> 223 Gas Tax/SB-1			751	
<b>Citrus Ave</b> PM: Eric Lohr Dunlap Dr to Foothill Ave 0.50 miles 27 ft/ 27 ft Reconst AC paved road			14 DL N N	D30068 62 S5064 RCTD	223  <b>Total:</b>	436  436	<b>D</b> <b>E</b> <b>C</b> 223 Gas Tax/SB-1		1 1 434		
<b>Cougar Way</b> PM: Alfredo Martinez Cherry Ave to 0.06 mi W of Cherry Ave 0.06 miles 14 ft/ 14 ft Resurf AC paved road			16 C N N	D40067 90 S4480 RCTD	223  <b>Total:</b>	254  254	<b>D</b> <b>E</b> <b>C</b> 223 Gas Tax/SB-1		54 2		198
<b>Curb Ramps of 5th District FY22/23</b> PM: Elmer Datuin various locations 0.00 miles 0 ft/ 0 ft Upgrade existing curb ramps to ADA standards.			00 C N N	D30015  RCTD	223  <b>Total:</b>	88  88	<b>D</b> <b>E</b> <b>C</b> 223 Gas Tax/SB-1	27 1 56		4	
<b>Curb Ramps of 5th District FY23/24</b> PM: Elmer Datuin various locations 0.00 miles 0 ft/ 0 ft Upgrade existing curb ramps to ADA standards.			00 C N N	D40015  RCTD	223  <b>Total:</b>	132  132	<b>D</b> <b>C</b> 223 Gas Tax/SB-1	12 14		2 104	
<b>Devonshire Ave</b> PM: Alfredo Martinez California Ave to Warren Rd 0.80 miles 14 ft/ 14 ft Resurf AC paved road			15 C N N	D40068 104 S5098A RCTD	223  <b>Total:</b>	513  513	<b>D</b> <b>E</b> <b>C</b> 223 Gas Tax/SB-1				71 4 438
<b>El Nido Ave - Phase 2</b> PM: Susan Vombaur Placentia Ave to Walnut St 0.25 miles 24 ft/ 38 ft Const curb, gutter, and sidewalk on east side			14 C Y Y	D00024 59 M5112 RCTD	221  <b>Total:</b>	746  746	<b>D</b> <b>E</b> <b>R</b> <b>C</b> 221 Gas Tax/HUTA	67 2		19 75 583	
<b>Elm St</b> PM: Azan Junaid S'ly Carmen Ave 0.20 mi 0.00 miles 0 ft/ 44 ft Const protective slab over MWD pipe and acquire road easement.			16 C Y Y	C50087 140B M6841 RCTD	221  <b>Total:</b>	1,326  1,326	<b>D</b> <b>E</b> <b>R</b> <b>C</b> 221 Gas Tax/HUTA	248 2 6 20		90 5 15	940
<b>Esperanza Ave</b> PM: Azan Junaid San Gorgonio River to W'ly 0.02 miles 0 ft/ 0 ft Prepare Hydrology Study at bridge crossing County Bridge #M8340			16 C N N	D20055 147A M4193 RCTD	221  <b>Total:</b>	145  145	<b>D</b> 221 Gas Tax/HUTA	5		140	



NAME LIMITS	LENGTH	EW / PW	MD CT PL RW	PROJECT# RD BK PG ROAD NBR LEAD AGY LRGR PROJ	FUND SOURCE	FUND SOURCE AMOUNT (x\$1000)	FISCAL YEAR COST (x \$1000)				
							D=Design	E=Environmental			
							C=Construction	R=Right-of-way Acquisition			
DESCRIPTION (Comments)							PFY	23/24	24/25	FFY	
<b>Fairview Ave</b> PM: Alfredo Martinez SH-74 to S'ly Sopwith Dr 0.60 miles      49 ft/ 49 ft Resurf AC paved road			15 C N N	D40069 112A S5123A RCTD	223	1,098 <b>Total:</b> 1,098	D E C				152 9 937
							223	Gas Tax/SB-1			
<b>Gilman Springs Rd</b> PM: Unassigned SR-79 to SR-60 9.73 miles      26 ft/ 48 ft Widen AC paved road from 2 to 4 lanes Costs shown reflect a portion of PA&ED only.			15 C N Y	D40121 98 S5924A RCTD	346 347	500 500 <b>Total:</b> 1,000	D E		54 6	374 276	136 154
							346	TUMF - Central zone (WRCOG)			
							347	TUMF - Pass zone (WRCOG)			
<b>Gilman Springs Rd Bridge</b> PM: Cesar Tolentino Potrero Creek 0.28 miles      39 ft/ 50 ft Bridge Replacement Replacement of State Bridge No. 56C0523.			15 C Y N	C50059 98 RCTD	120 121 221 999	797 8,537 103 2,995 <b>Total:</b> 12,432	D E R C	642 141	825 350	625 313 700	8,836
							120	Highway Bridge Replacement & Rehabilitation			
							121	HBRR - Identified/Unfunded			
							221	Gas Tax/HUTA			
							999	Unfunded			
<b>Gilman Springs Rd Phase 6</b> PM: Alfredo Martinez SE'ly Alessandro 1.70 mi to SE'ly Bridge St 1 mi 4.30 miles      26 ft/ 40 ft Widen shoulders & add painted median Formerly known as Phase 4a			15 C Y Y	C20161 80 S5924B RCTD	134 221 300 328 630	8,837 17,402 98 413 191 <b>Total:</b> 26,941	D E R C	2,574 1,270 1,811	353 100 903	12,700	7,230
							134	Highway Safety Improvement Program (HSIP) -			
							221	Gas Tax/HUTA			
							300	Measure A/Western			
							328	Combined Improvement Fund			
							630	DIF AP10 Maj. Imp. Fnd- Upper San Jacinto			
<b>Gilman Springs Rd, Phase 7</b> PM: Alfredo Martinez SE'ly Bridge St 1.00 mi to SH-79 2.20 miles      32 ft/ 52 ft Widen shoulders & add painted median Formerly known as phase 4b			15 C Y Y	C80080 98 S5924A RCTD	221 999	168 13,980 <b>Total:</b> 14,148	D E R C	4 29	105 30	610 350	470 250 3,100 9,200
							221	Gas Tax/HUTA			
							999	Unfunded			
<b>I-10 Bypass</b> PM: Cesar Tolentino Hathaway St @ Westward to Apache Trail 3.50 miles      0 ft/ 40 ft Const paved road south of I-10 Partly within the City of Banning.			16 C Y Y	B70776 139 RCTD	221 257 260 300 347 349 640 999	7,110 8,800 2,449 469 981 8,000 361 99,800 <b>Total:</b> 127,970	D E R C	1,636 4,177	4,505	4,664 10,000	3,188 99,800
							221	Gas Tax/HUTA			
							257	STIP Funds - State Only			
							260	SB 621 Indian Gaming Special Distribution			
							300	Measure A/Western			
							347	TUMF - Pass zone (WRCOG)			
							349	TUMF Regional System (RCTC)			
							640	DIF AP20 Maj. Imp. Fnd- San Gorgonio Pass			
							999	Unfunded			
<b>I-10 Pass Area Mobility Plan</b> PM: John Ashlock City of Yucaipa to Haugen-Lehmann Way 28.00 miles      0 ft/ 0 ft Provide I-10 Corridor Pass Area mobility coordination to Agencies in Pass Area.			16 C N N	D20105 087 RCTD	328	80 <b>Total:</b> 80	D	36	44		
							328	Combined Improvement Fund			
<b>Lakeview Ave</b> PM: Alfredo Martinez Nuevo Rd to Ramona Expy 2.98 miles      29 ft/ 29 ft Resurf AC paved road			14 C N N	D40100 96 S5216 RCTD	223	3,908 <b>Total:</b> 3,908	D E C				540 30 3,338
							223	Gas Tax/SB-1			



NAME LIMITS	LENGTH	EW / PW	MD CT PL RW	PROJECT# RD BK PG ROAD NBR LEAD AGY LRGR PROJ	FUND SOURCE	FUND SOURCE AMOUNT (x\$1000)	FISCAL YEAR COST (x \$1000)				
							D=Design		E=Environmental		
							C=Construction		R=Right-of-way Acquisition		
DESCRIPTION (Comments)							PFY	23/24	24/25	FFY	
<b>Lakeview Ave E</b> PM: Eric Lohr Hansen Ave to 6th St Reconst AC paved road	0.31 miles	23 ft/ 23 ft	14 DL N N	D40056 96 M7261 RCTD	223  <b>Total:</b>	230  230	D E C			1 1 228	
							223	Gas Tax/SB-1			
<b>Lemon Ave</b> PM: Eric Lohr Dunlap Dr to Foothill Ave Reconst AC paved road	0.50 miles	25 ft/ 25 ft	14 DL N N	D30069 62 M5219 RCTD	223  <b>Total:</b>	407  407	D E C			1 1 405	
							223	Gas Tax/SB-1			
<b>Lincoln Ave</b> PM: Alfredo Martinez SH-74 to Palm Ave Resurf AC paved road	0.24 miles	41 ft/ 41 ft	15 C N N	D40083 152B M5221 RCTD	223  <b>Total:</b>	461  461	D E C				64 4 393
							223	Gas Tax/SB-1			
<b>Menifee Rd</b> PM: Dennis Acuna San Jacinto Ave Install Traffic Signal	0.00 miles	0 ft/ 0 ft	14 C Y N	C80068 99C S5252C RCTD	369  <b>Total:</b>	763  763	D E R C	165 5 3	20		
							369	West County DIF Signal Mitigation Funds	275	295	
<b>Merrell Ave</b> PM: Eric Lohr Lakeview Ave to Rosary Ave Reconst AC paved road	0.12 miles	26 ft/ 26 ft	14 DL N N	D40057 99A M5255 RCTD	223  <b>Total:</b>	106  106	D E C			1 1 104	
							223	Gas Tax/SB-1			
<b>Mid County Parkway</b> PM: Alfredo Martinez E'ly Rider St 1.0 mi to Warren Rd Provide oversight for RCTC project County participation limited to an advisory capacity.	8.20 miles	49 ft/ 76 ft	14 C N U	D30079 96 S5501B RCTC	221  <b>Total:</b>	1,238  1,238	D E C	184	34 20	1,000	
							221	Gas Tax/HUTA			
<b>New Chicago Ave</b> PM: Mike Heath SH-74 to Lincoln Ave Resurf AC paved road	0.27 miles	42 ft/ 42 ft	15 C Y N	D10066 112B M5063 RCTD	223  <b>Total:</b>	487  487	D E C	22 1	57 2	405	
							223	Gas Tax/SB-1			
<b>Nuevo Rd</b> PM: Alfredo Martinez Menifee Rd to Montgomery Ave Resurf AC paved road	1.70 miles	34 ft/ 34 ft	14 C N N	D40114 99A S5285B RCTD	223  <b>Total:</b>	1,547  1,547	D E C				214 12 1,321
							223	Gas Tax/SB-1			
<b>Nuevo Rd</b> PM: Unassigned Dunlap Dr to Menifee Rd Widen AC paved road from 2 to 4 lanes Costs shown reflect a portion of PA&ED only.	2.00 miles	26 ft/ 48 ft	14 C N Y	D40120 62 S5285B RCTD	346  <b>Total:</b>	500  500	D E R C		27 3	187 138	68 77
							346	TUMF - Central zone (WRCOG)			
<b>Nuevo Rd Bridge</b> PM: Umer Ahmed San Jacinto River Reconst 2-lane bridge	0.05 miles	30 ft/ 53 ft	14 C Y U	C60092 99A S5285B RCTD	120 121 221 999 <b>Total:</b>	925 5,308 120 1,781 8,134	D E R C	387 136	351 204 27	321 175 30	407 70 98 5,928
							120 121 221 999	Highway Bridge Replacement & Rehabilitation HBRR - Identified/Unfunded Gas Tax/HUTA Unfunded			





NAME LIMITS	LENGTH	EW / PW	MD CT PL RW	PROJECT# RD BK PG ROAD NBR LEAD AGY LRGR PROJ	FUND SOURCE	FUND SOURCE AMOUNT (x\$1000)	FISCAL YEAR COST (x \$1000)				
							D=Design	E=Environmental			
							C=Construction	R=Right-of-way Acquisition			
DESCRIPTION (Comments)							PFY	23/24	24/25	FFY	
<b>Oak Glen Rd</b> PM: Alfredo Martinez Orchard St to S.B. County Line 2.11 miles 32 ft/ 32 ft Reconst AC paved road			16 C Y N	B70735 90A S4356 RCTD	221 223 <b>Total:</b>	87 2,037 2,124	D E C	185 3 1,472	181 15 268		
							221 Gas Tax/HUTA 223 Gas Tax/SB-1				
<b>Orchard St</b> PM: Alfredo Martinez Nancy Ave to Beaumont Ave 0.72 miles 36 ft/ 36 ft Resurf AC paved road			16 C N U	D20081 90B S4368B RCTD	223 <b>Total:</b>	639 639	D E C				88 5 546
							223 Gas Tax/SB-1				
<b>Orchard St Bridge</b> PM: Umer Ahmed San Gorgonio Creek 0.01 miles 0 ft/ 0 ft Paint Steel Structure Bridge in Cherry Valley. State Bridge No. 56C0243. HBP application due late 2023.			16 C N N	D20103 90B M4368 RCTD	221 999 <b>Total:</b>	75 175 250	D E C		45 30 88		87
							221 Gas Tax/HUTA 999 Unfunded				
<b>Palm Ave</b> PM: Alfredo Martinez Fairview Ave to SH-74 1.18 miles 29 ft/ 29 ft Resurf AC paved road			15 C N N	D40084 152B M5301 RCTD	223 <b>Total:</b>	1,238 1,238	D E C				171 10 1,057
							223 Gas Tax/SB-1				
<b>Pass Area Regional Park Water &amp; Sewer Installation</b> PM: Khalid Nasim In the Pass Area communities of Beaumont, Cherry Valley, Calimesa & Banning 0.00 miles 0 ft/ 0 ft County's only involvement will be to review and pay invoices.			16 C N U	D20119 90 RCTD	386 <b>Total:</b>	400 400	C		400		
							386 Unincorporated Communities Initiative Fund				
<b>Pico Ave</b> PM: Alfredo Martinez Ellis Ave to San Jacinto Ave 1.03 miles 24 ft/ 24 ft Resurf AC paved road			14 C N N	D40101 99C S5312 RCTD	223 <b>Total:</b>	1,136 1,136	D E C				157 9 970
							223 Gas Tax/SB-1				
<b>Poppet Flats Rd</b> PM: Alfredo Martinez SH-243 to SW'ly SH-243 1.0 mi 1.00 miles 24 ft/ 24 ft Resurf AC paved road			16 C N N	D20086 150 S4701 RCTD	223 <b>Total:</b>	1,037 1,037	D E C				143 8 886
							223 Gas Tax/SB-1				
<b>Railroad Ave Bridge</b> PM: Umer Ahmed Fornat Wash 0.05 miles 36 ft/ 35 ft Bridge Replacement Replacement for State Bridge No. 56C0099.			16 C Y N	C40063 140B RCTD	120 121 999 <b>Total:</b>	589 2,935 256 3,780	D E R C	418 262 100	98 150 100	7 32 44	7 7 2,655
							120 Highway Bridge Replacement & Rehabilitation 121 HBRR - Identified/Unfunded 999 Unfunded				
<b>Ramona Expy</b> PM: Alfredo Martinez Warren Rd to E'ly Warren Rd 0.64 mi 0.64 miles 38 ft/ 38 ft Resurf AC paved road			15 C Y N	D10020 97 S5501C RCTD	223 <b>Total:</b>	964 964	D E C	45 2 26		72 3 816	
							223 Gas Tax/SB-1				
<b>Ramona Expy</b> PM: Mike Heath SH-74 to Mountain Ave 1.24 miles 84 ft/ 84 ft Resurf AC paved road			15 C Y N	D10067 112A S5501F RCTD	223 <b>Total:</b>	1,700 1,700	D E C		188 12		1,500
							223 Gas Tax/SB-1				



NAME LIMITS	LENGTH	EW / PW	MD CT PL RW	PROJECT# RD BK PG ROAD NBR LEAD AGY LRGR PROJ	FUND SOURCE	FUND SOURCE AMOUNT (x\$1000)	FISCAL YEAR COST (x \$1000)				
							D=Design	E=Environmental			
							C=Construction	R=Right-of-way Acquisition			
DESCRIPTION (Comments)							PFY	23/24	24/25	FFY	
<b>Ramona Expy</b> PM: Dennis Acuna Bridge St Install Traffic Signal	0.00 miles	26 ft/ 26 ft	15 C Y Y	D10076 97 S5501C RCTD	369  <b>Total:</b>	1,154  1,154	<b>D</b> <b>E</b> <b>R</b> <b>C</b>	165 7 2 150	830		
369 West County DIF Signal Mitigation Funds											
<b>Ramona Expy</b> PM: Alfredo Martinez E'ly Rider St 0.79 mi to Warren Rd Install raised median	8.50 miles	49 ft/ 49 ft	14 C N U	D20101 96 S5501B RCTD	221 624 632 <b>Total:</b>	1,733 8 579 2,320	<b>D</b> <b>E</b> <b>C</b>	156 1 1,682	481		
221 Gas Tax/HUTA 624 DIF AP4 Maj. Imp. Fnd- Reche Cyn/Badlands 632 DIF AP12 Maj. Imp. Fnd- Lakeview/Nuevo Area											
<b>Reche Canyon Rd</b> PM: Not Assigned Sbd Co to Reche Vista Dr Const passing lanes and rumble strip	3.45 miles	30 ft/ 30 ft	14 C Y N	C20144 45 S3067A RCTD	221 999 <b>Total:</b>	641 2,633 3,274	<b>D</b> <b>E</b> <b>R</b> <b>C</b>	113  528			123 60 2,450
221 Gas Tax/HUTA 999 Unfunded											
<b>Reche Vista Dr</b> PM: Not Assigned Country Rd to Reche Cyn Rd Const turn-outs and rumble strip	1.22 miles	26 ft/ 26 ft	14 C Y N	C20145 46 S3051 RCTD	221 999 <b>Total:</b>	44 2,641 2,685	<b>D</b> <b>E</b> <b>C</b>	44			156 35 2,450
221 Gas Tax/HUTA 999 Unfunded											
<b>Research Potential Mitigation Properties</b> PM: Alfredo Martinez 5th District Seed funding to research potential properties	0.00 miles	0 ft/ 0 ft	15 C N Y	D10025  RCTD	221  <b>Total:</b>	284  284	<b>R</b>	42	242		
221 Gas Tax/HUTA											
<b>San Jacinto Ave</b> PM: Alfredo Martinez Dunlap Dr to Pico Ave Resurf AC paved road	1.52 miles	26 ft/ 26 ft	14 C N N	D40102 62 S5355B RCTD	223  <b>Total:</b>	1,840  1,840	<b>D</b> <b>E</b> <b>C</b>				254 14 1,572
223 Gas Tax/SB-1											
<b>San Timoteo Canyon Rd</b> PM: Susan Vombaur Redlands Blvd Install traffic signal and widen San Timoteo Cyn to add WB LT pocket & EB RT pocket. Widen Redlands Blvd to provide dedicated LT & RT lanes.	0.00 miles	24 ft/ 36 ft	16 C N N	D20045 87 S4440A RCTD	328 369 386 <b>Total:</b>	402 110 600 1,112	<b>D</b> <b>E</b> <b>R</b> <b>C</b>	182 18 2	50 2 8 395		
328 Combined Improvement Fund 369 West County DIF Signal Mitigation Funds 386 Unincorporated Communities Initiative Fund											
<b>San Timoteo Cyn Rd</b> PM: Alfredo Martinez Live Oak Cyn Rd Install traffic signal and drainage improvements	0.00 miles	26 ft/ 26 ft	16 C Y Y	B90946 87 S4440A RCTD	223 369 <b>Total:</b>	4,087 51 4,138	<b>D</b> <b>E</b> <b>R</b> <b>C</b>	59	30		669 180 260 2,940
223 Gas Tax/SB-1 369 West County DIF Signal Mitigation Funds											
<b>San Timoteo Cyn Rd</b> PM: Alfredo Martinez Redlands Blvd to E'ly Redlands Blvd 5.3 mi Resurf AC paved road	5.30 miles	24 ft/ 24 ft	16 C N U	D20079 87 S4440B RCTD	223  <b>Total:</b>	3,940  3,940	<b>D</b> <b>E</b> <b>C</b>				544 31 3,365
223 Gas Tax/SB-1											
<b>Slurry Seal of 5th District roads FY22/23</b> PM: Elmer Datuin various roads Slurry Seal See list of roads at end of district.	8.39 miles	0 ft/ 0 ft	00 C N N	D30010  RCTD	223 300 <b>Total:</b>	237 791 1,028	<b>D</b> <b>E</b> <b>C</b>	116 1 619	292		
223 Gas Tax/SB-1 300 Measure A/Western											



NAME LIMITS	LENGTH	EW / PW	MD CT PL RW	PROJECT# RD BK PG ROAD NBR LEAD AGY LRGR PROJ	FUND SOURCE	FUND SOURCE AMOUNT (x\$1000)	FISCAL YEAR COST (x \$1000)				
							D=Design	E=Environmental			
							C=Construction	R=Right-of-way Acquisition	PFY=Previous Fiscal Year	FFY=Future Fiscal Year	
DESCRIPTION (Comments)							PFY	23/24	24/25	FFY	
<b>Slurry Seal of 5th District roads FY23/24</b> PM: Elmer Datuin various roads 7.72 miles      0 ft/ 0 ft  Slurry Seal See list of roads at end of district.			00 C N N	D40010  RCTD	223 300 702 710	194 801 75 32		67 1 29	3 1,002		
					<b>Total:</b>	1,102		223 300 702 710	Gas Tax/SB-1 Measure A/Western City of Beaumont City of Hemet		
<b>Slurry Seal of 5th District roads FY24/25</b> PM: Elmer Datuin various roads 26.07 miles      0 ft/ 0 ft  Slurry Seal See list of roads at end of district.			00 C N N	D50010  RCTD	223 300	474 1,973			144 2 6	2,295	
					<b>Total:</b>	2,447		223 300	Gas Tax/SB-1 Measure A/Western		
<b>State St</b> PM: Mike Heath S'ly Record Rd 0.31 mi to N'ly Record Rd 0.26 mi 0.56 miles      32 ft/ 32 ft  Resurf AC paved road			15 C N U	D20100 101 M5922 RCTD	223	456 456		10	2	50 4 390	
					<b>Total:</b>	456		223	Gas Tax/SB-1		
<b>Sunset Ave</b> PM: Eric Lohr Dunlap Dr to Foothill Ave 0.50 miles      26 ft/ 26 ft  Reconst AC paved road			14 DL N N	D30070 62 M5392 RCTD	223	442 442			1 1 440		
					<b>Total:</b>	442		223	Gas Tax/SB-1		
<b>Vineland St</b> PM: Eric Lohr Union St to Avenida Miravilla 1.41 miles      36 ft/ 36 ft  Reconst AC paved road			16 DL N N	D20029 90B M4560 RCTD	223	1,337 1,337			1 1 1,221		
					<b>Total:</b>	1,337		223	Gas Tax/SB-1		

This page intentionally left blank.

PROJECT GROUPS	To	From	LENGTH	MD	ROAD #	ROAD BK PG	CONST ONLY (\$ X 1000)	TOTAL COST (\$ X 1000)
----------------	----	------	--------	----	--------	---------------	---------------------------	---------------------------

**D4-0005 Chip Seal of 5th District Roads FY23/24**

by Day Labor

California Ave	9470' N Tres Cerritos Ave / E	1194' W Tres Cerritos Ave / E	1.57	15	S5043	104	55	55
Los Rancherias Rd	2605' N Tres Cerritos Ave	Tres Cerritos Ave	0.49	15	M7044	104	16	16
Railroad Ave	Haugen-Lehmann Way	10560' E Main St	3.29	16	M6719	143	329	329
Three Springs Rd	Hidden Springs Rd	Tres Cerritos Ave	0.49	15	M9810	104	23	23
Tres Cerritos Ave	Hyatt Ave	California Ave	0.53	15	S7043	104	24	24
			<b>TOTALS</b>	<b>6.38</b>			<b>447</b>	<b>447</b>

**D5-0005 Chip Seal of 5th District Roads FY24/25**

by Day Labor

Altejo Bella	941' E Avenida Miravilla	Avenida Miravilla	0.18	16	M4009	90B	4	4
Avenida Altura Bella	International Park Rd	Altejo Bella	0.44	16	M4016	90B	14	14
Avenida Miravilla	8420' N Avenida San Timoteo	Vineland Ave	3.10	16	M4033	90B	93	93
Avenida San Timoteo	Avenida Miravilla	Orchard St	0.87	16	M4043	90B	29	29
Avenida Sonrisa	Avenida San Timoteo	Avenida Miravilla	0.30	16	M4045	90B	9	9
Bluff St	5320' N Dunlap St	3809' S Mesa St	2.08	16	S4069A	91	73	73
Bluff St	295' N Sing Rd	764' S Kendal Rd	1.30	16	S4069C	89	48	48
Crestview Ct	394' E Gilman St	Gilman St	0.07	16	M4243	91	4	4
Doriana Ln	Peach Summit Dr	Bluff St	0.08	16	M4300	89	4	4
Dunlap St	Gilman St	Bluff St	0.29	16	M4168	91	10	10
Ellis Ave	Dunlap Dr	Menifee Rd	2.01	14	S5110C	103C	54	54
Gilman St	1085' S Mesa St / S	Mesa St / S	0.21	16	M4242A	91	6	6
Gilman St	Bluff St	Mesa St / N	1.24	16	M4242B	91	45	45
Gilman St	Mesa St / W	Mesa St / E	0.25	16	S4242	91	8	8
Gunther Rd	Briggs Rd	330' N Gretchen Ln	0.98	14	M5160	103C	17	17
International Park Rd	Avenida Altura Bella	Cherry Ave	0.30	16	S4274	90B	13	13
Juniper Flats Rd	Contour Ave	1318' N Leon Rd	4.86	14	S5201	103A	184	184
Juniper Springs Rd	3595' S Juniper Flats Rd	Juniper Flats Rd	0.68	14	S5203	104	26	26
Lilac Ln	910' N Avenida Miravilla	Avenida Miravilla	0.17	16	M4097	90B	3	3
Mesa St	Sunset Ave	Bluff St	0.37	16	S4332	91	14	14
Orchard St	Noble St	Live Oak Ave	0.25	16	M4368	90B	8	8
Peach Summit Dr	482' N Doriana Ln	242' S Doriana Ln	0.14	16	M4301	89	6	6
Pump House Rd	850' N Dunlap St	Dunlap St	0.16	16	M4762	91	4	4
Stagecoach Rd	2682' E Horseshoe Trl	Juniper Flats Rd	1.51	14	M5511	100	53	53
Sunset Ave	Mesa St	1248' S Mesa St	0.24	16	S6340	91	8	8
Whispering Pines Rd	1399' N Avenida Miravilla	Avenida Miravilla	0.26	16	M6196	90A	6	6
Wingate Dr	762' Nw Gilman St	Gilman St	0.14	16	M4244	91A	8	8
			<b>TOTALS</b>	<b>22.49</b>			<b>751</b>	<b>751</b>

PROJECT GROUPS	To	From	LENGTH	MD	ROAD #	ROAD BK PG	CONST ONLY (\$ X 1000)	TOTAL COST (\$ X 1000)
----------------	----	------	--------	----	--------	---------------	---------------------------	---------------------------

**D3-0010 Slurry Seal of 5th District Roads FY22/23**

Contract Construction

Reche Canyon Rd	Reche Vista Dr	1957' NW Center St	3.34	14	S3067A	46	320	416
Reche Vista Dr	Country Rd	Reche Canyon Rd	1.19	14	S3051	46	86	112
Gilman Springs Rd	Bridge St	SH-79 C/L Bridge	3.01	15	S5924A	98	282	366
Gilman Springs Rd	SH-79 C/L Bridge	1055' SE SH-79 / NB Ramp	0.28	15	M5924	98	46	60
Millard Pass	886' N Napa Pl	Seminole Dr	0.57	16	S4603	139	57	74
<b>TOTALS</b>			<b>8.39</b>				<b>791</b>	<b>1028</b>

**D4-0010 Slurry Seal of 5th District Roads FY23/24**

Contract Construction

Alfred Cir	538' W Mountain View Ave	Mountain View Ave	0.10	16	M10043A	90B	14	17
Brookside Ave	661' E Union St	508' W Deodar Dr	1.02	16	S4078A	90	132	163
California Ave	2991' N SH-79	SH-79	0.57	16	S6027	92	63	77
California Ave	1194' W Tres Cerritos Ave / E	Devonshire Ave	0.73	15	S5043	104	35	43
Cherry Valley Blvd	Noble St	Beaumont Ave	0.51	16	S4574B	90B	59	73
Cherry Valley Blvd	Nancy Ave	Union St	0.62	16	S4574B	90	103	128
Hannon Rd	Cherry Valley Blvd	Brookside Ave	0.49	16	M4258	90	53	65
Jenni Lisa Ct	538' E Nancy Ave	Nancy Ave	0.10	16	M10042A	90B	14	17
Kehl Canyon Rd	2775' N Orchard St	Orchard St	0.53	16	M4403	90	45	56
Los Rancherias Rd	2605' N Tres Cerritos Ave	Tres Cerritos Ave	0.49	15	M7044	104	45	56
Mountain View Ave	2563' N Orchard St	Orchard St	0.49	16	S4349A	90B	67	82
Nancy Ave	246' N Jenni Lisa Ct	Orchard St	0.31	16	S4351	90B	37	46
Orchard St	Nancy Ave	Taylor Dr	0.50	16	S4368A	90B	67	82
Taylor Dr	Orchard St	Vineland St	0.24	16	S4510	90	27	33
Three Springs Rd	Hidden Springs Rd	Tres Cerritos Ave	0.49	15	M9810	104	67	82
Tres Cerritos Ave	Hyatt Ave	California Ave	0.53	15	S7043	104	67	82
<b>TOTALS</b>			<b>7.72</b>				<b>895</b>	<b>1102</b>

**D5-0010 Slurry Seal of 5th District Roads FY24/25**

Contract Construction

Andalucia Dr	288' N Hacienda St	Hacienda St	0.05	15	M7223	112A	5	6
Aquatic Way	Masonic Dr	Seal Rock Ct	0.04	15	M5032	107	4	5
Auld St	Charlton Ave	Babcock Ave	0.21	15	M7539	112A	18	22
Babcock Ave	1090' E Auld St	Auld St	0.21	15	M7538	112A	18	22
Baldi Ct	515' W Noble St	Noble St	0.10	16	M6995	90B	7	9
Battery Ct	463' S Berkley Ave	Berkley Ave	0.09	15	M5015	107	7	9
Beauview Dr	Oak View Ln	Oak Creek Rd	0.25	16	M3187	90A	21	26
Bellview St	Parkway Ave	Babcock Ave	0.17	15	M7542	112A	13	16
Benjamin St	424' E Wagner Way	Wagner Way	0.08	15	M7550	112A	6	8
Berkley Ave	Wagner Way	Lake St	0.30	15	M5024	107	25	31
Bing Pl	245' E Napoleon St	Napoleon St	0.05	16	M6536	90B	3	4

PROJECT GROUPS	To	From	LENGTH	MD	ROAD #	ROAD BK PG	CONST ONLY (\$ X 1000)	TOTAL COST (\$ X 1000)
----------------	----	------	--------	----	--------	---------------	---------------------------	---------------------------

**D5-0010 Slurry Seal of 5th District Roads FY24/25 (Cont.)**

Contract Construction

Bonita Dr	Rancho Dr / N	Rancho Dr / S	0.43	16	M4725	90A	28	35
Brookside Ave	4588' E Union St	661' E Union St	0.74	16	S4078A	90	35	43
Charlton Ave	Lake St	Ramona Expy	0.41	15	M5060	107	25	31
Cherry Oak Canyon Rd	714' Nw Oak Creek Rd	Oak Creek Rd	0.14	16	M3184	90A	11	14
Cherry Oak Rd	Oak Creek Rd	Oak Glen Rd	0.20	16	M3189	90A	18	22
Cherry Tree Rd	699' E Rancho Dr	Rancho Dr	0.13	16	M3186	90A	11	14
Cherry Valley Blvd	Bellflower Ave	Highland Springs Ave	0.44	16	S4574D	91	46	57
Delicious Ln	622' S Lincoln St	Lincoln St	0.12	16	M6620	90	8	10
El Monte Dr	636' N Grand Ave	Grand Ave	0.12	16	M4735	90	10	12
Erma Ct	Benjamin St	Charlton Ave	0.04	15	M7540	112A	4	5
Etna Ct	154' E Bellview St	Bellview St	0.03	15	M7545	112A	2	2
Fairview Dr	200' N Lincoln St	Lincoln St	0.04	16	M6684	90	3	4
Gilman Springs Rd	Bridge St	3960' NW Alessandro Blvd	5.15	15	S5924B	87	350	434
Hacienda St	153' E New Chicago Ave	Andalucia Dr	0.11	15	M7222	112B	10	13
Highland Springs Ave	Cherry Valley Blvd	17th St	0.56	16	S4264C	91	54	67
Irene St	631' E Broadway St	Broadway St	0.12	16	M6848	140A	8	10
Kenneth Ct	346' E Ralph Rd	Ralph Rd	0.07	16	M6633	90B	4	5
Laguna Honda Rd	Woodside Ct	Victorian Dr	0.13	15	M5107	107	10	12
Lake St	1980' N Charlton Ave	Charlton Ave	0.38	15	M5215B	107	16	20
Lambert Pl	245' E Napoleon St	Napoleon St	0.05	16	M6535	90B	3	4
Lewis Ct	348' E Ralph Rd	Ralph Rd	0.07	16	M6632	90B	4	5
Lincoln Ave	1446' W Ramona Expy	Ramona Expy	0.28	15	M5222	112A	21	26
Live Oak Canyon Rd	10897' E San Timoteo Canyon Rd	San Timoteo Canyon Rd	2.06	16	S4308	87	61	76
Main St	470' E Fern St	Morongo Trl	1.69	16	S6654	140A	220	273
Masonic Dr	Steiner Dr	Aquatic Way	0.20	15	M5035	107	17	21
Napoleon St	632' N High St	High St	0.12	16	M6534	90B	9	11
Newman Ave	123' E Wagner Way	Wagner Way	0.02	15	M7548	112A	2	2
Oak Creek Rd	2407' N Beauview Dr	668' S Beauview Dr	0.58	16	M3188	90A	54	67
Oak View Ln	1514' W Oak Creek Rd	Oak Creek Rd	0.29	16	M3185	90A	25	31
Parkway Ave	Bellview St	Auld St	0.09	15	M7537	112A	7	9
Pippin Way	257' E Delicious Ln	Delicious Ln	0.05	16	M6618	90	3	4
Princeton Cir	340' W Noble St	Noble St	0.06	16	M11352A	90	4	5
Quincy Ct	223' E Wagner Way	Wagner Way	0.04	15	M7549	112A	3	4
Ralph Rd	636' N Vineland St	Vineland St	0.12	16	M6634	90B	9	11
Rancho Dr	Bonita Dr	Oak Glen Rd	0.76	16	M4622	90B	46	57
Redlands Blvd	11997' S San Timoteo Canyon Rd	San Timoteo Canyon Rd	2.27	16	S5332	87	148	183
Rockford St	Parkway Ave	Babcock Ave	0.16	15	M7647	112A	12	15
Rome Beauty Way	255' E Delicious Ln	Delicious Ln	0.05	16	M6619	90	3	4
Sampson Ct	121' E Rockford St	Rockford St	0.02	15	M7543	112A	2	2
San Timoteo Canyon Rd	Redlands Blvd	1239' W Live Oak Canyon Rd	1.23	16	S4440A	87	69	85
Sandy Ct	215' E Rockford St	Rockford St	0.04	15	M7544	112A	3	4

PROJECT GROUPS	To	From	LENGTH	MD	ROAD #	ROAD BK PG	CONST ONLY (\$ X 1000)	TOTAL COST (\$ X 1000)
----------------	----	------	--------	----	--------	---------------	---------------------------	---------------------------

<b>D5-0010 Slurry Seal of 5th District Roads FY24/25 (Cont.)</b>							Contract Construction	
--	--	--	--	--	--	--	-----------------------	--

Sansome St	Berkley Ave	Charlton Ave	0.24	15	M5092	107	20	25
Seal Rock Ct	1128' E Lake St	Lake St	0.21	15	M5030	107	18	22
Seminole Dr	Main St	Malki Rd	3.19	16	S4675	139	332	411
Shaler St	Babcock Ave	Lincoln Ave	0.02	15	M7546	112A	2	3
Sky Ln	Orchard St	View Dr	0.07	16	M6272	90B	5	6
Star Ln	Orchard St	View Dr	0.07	16	M6273	90B	5	6
Steiner Dr	Charlton Ave	Masonic Dr	0.30	15	M5036	107	25	31
Telegraph Hill Ct	418' S Victorian Dr	Victorian Dr	0.08	15	M5105	107	6	7
Tokay St	1037' E Oak Glen Rd	Oak Glen Rd	0.20	16	M4537	90B	13	16
Turk Ct	179' E Sansome St	Sansome St	0.03	15	M5007	107	3	4
Victorian Dr	Steiner Dr	Battery Ct	0.14	15	M5101	107	12	15
View Dr	382' W Star Ln	Star Ln	0.07	16	M6274	90B	5	6
Wagner Way	Berkley Ave	Benjamin St	0.19	15	M7547	112A	16	20
Woodside Ct	456' W Laguna Honda Rd	Laguna Honda Rd	0.09	15	M5111	107	6	8
<b>TOTALS</b>			<b>26.07</b>				<b>1973</b>	<b>2447</b>





**Transportation Improvement Program 2023-2024 Edition**  
**Revenue Source Budget Summaries for Supervisorial District: 5**

CODE	SOURCE	ANNUAL BUDGET AMOUNTS (x \$1000)				
		PFY	23/24	24/25	FFY	TOTAL
120	Highway Bridge Replacement & Rehabilitation	1,746	565			2,311
121	HBRR - Identified/Unfunded	91	885	690	15,114	16,780
134	Highway Safety Improvement Program (HSIP) -	1,185	4,878	2,774		8,837
221	Gas Tax/HUTA	8,044	12,444	7,941	3,188	31,617
223	Gas Tax/SB-1	757	6,180	5,542	24,657	37,136
257	STIP Funds - State Only			8,800		8,800
260	SB 621 Indian Gaming Special Distribution Funds	2,449				2,449
300	Measure A/Western	1,082	1,077	1,973		4,132
328	Combined Improvement Fund	541	159	195		895
346	TUMF - Central zone (WRCOG)		60	650	290	1,000
347	TUMF - Pass zone (WRCOG)	981	30	325	145	1,481
349	TUMF Regional System (RCTC)	124	4,505	3,371		8,000
369	West County DIF Signal Mitigation Funds	658	1,360	295		2,313
386	Unincorporated Communities Initiative Fund		800	200		1,000
600	Developer Contributions				1,072	1,072
624	DIF AP4 Maj. Imp. Fnd- Reche Cyn/Badlands Area	8				8
630	DIF AP10 Maj. Imp. Fnd- Upper San Jacinto Valley	191				191
632	DIF AP12 Maj. Imp. Fnd- Lakeview/Nuevo Area	579				579
640	DIF AP20 Maj. Imp. Fnd- San Gorgonio Pass Area	361				361
702	City of Beaumont		75			75
704	City of Calimesa	3,233	2,617	236		6,086
710	City of Hemet		32			32
999	Unfunded		2,456	12,520	183,383	198,359
<b>Grand Totals:</b>		<b>22,030</b>	<b>38,123</b>	<b>45,512</b>	<b>227,849</b>	<b>333,514</b>







**Lead Agencies**

CODE	AGENCY	CODE	AGENCY
CALTRANS	California Department of Transportation	SCAG	Southern California Association of Governments
CNTY SB	County of San Bernardino	SFRR	Santa Fe Railroad
CO BAN	City of Banning	SPTC	Southern Pacific Transportation Company
CO BEA	City of Beaumont	UPRR	Union Pacific Railroad
CO BLY	City of Blythe	VVUSD	Val Verde Unified School District
CO CAL	City of Calimesa	WRCOG	Western Riverside Council of Governments
CO CC	City of Cathedral City		
CO CL	City of Canyon Lake		
CO COA	City of Coachella		
CO COL	City of Colton		
CO COR	City of Corona		
CO DHS	City of Desert Hot Springs		
CO FON	City of Fontana		
CO HEM	City of Hemet		
CO IND	City of Indio		
CO IW	City of Indian Wells		
CO LE	City of Lake Elsinore		
CO LQ	City of La Quinta		
CO MEN	City of Menifee		
CO MUR	City of Murrieta		
CO MV	City of Moreno Valley		
CO NOR	City of Norco		
CO PD	City of Palm Desert		
CO PER	City of Perris		
CO PS	City of Palm Springs		
CO RIV	City of Riverside		
CO RM	City of Rancho Mirage		
CO SJ	City of San Jacinto		
CO TEM	City of Temecula		
CO WIL	City of Wildomar		
CVAG	Coachella Valley Association of Governments		
CVWD	Coachella Valley Water District		
DEVEL	Developer		
DSUSD	Desert Sands Unified School District		
EDA	Economic Development Agency		
EMWD	Eastern Municipal Water District		
EVMWD	Elsinore Valley Municipal Water District		
FDOT	Federal Department of Transportation		
HUSD	Hemet Unified School District		
JUSD	Jurupa Unified School District		
MCWD	Murrieta County Water District		
MORONGO IN	Morongo Band of Mission Indians		
MWD	Metropolitan Water District		
OTH	Other entity		
RCFCD	Riverside County Flood Control District		
RCTC	Riverside County Transportation Commission		
RCTD	Riverside County Transportation Department		
RCWD	Rancho California Water District		
RDA	Redevelopment Agency		



*Underground Utility Program*





## UNDERGROUND UTILITY CONVERSION PROGRAM (RULE 20-A)

An underground utility conversion program established by the California Public Utilities Commission (CPUC) for the conversion of existing overhead distribution lines to an underground location. Funds for the conversion of electrical facilities are kept in trust by the owning utility and apportioned to local agencies by an established formula. Other overhead utilities are required by similar CPUC Rules to fund their own conversions, when ordered by the Board of Supervisors by establishment of an Underground Utility District.

By minute order dated April 27, 1999 (agenda item 3.35), the Board of Supervisors adopted a project selection method whereby technically sound and cost effective candidate districts are identified by the Transportation Department and the Southern California Edison Company for each Supervisorial District. Projects for funding are to be identified after consultation with Supervisors, and relative equity is to be maintained over time based on the proportion of road mileage in the Edison Company service area in each Supervisorial District.

Rule 20A District	Location	Supr. Dist.	Status
45	Stetson Avenue Dartmouth St to Hemet CL (W of San Jacinto Street)	3	District adopted by the Board 7/31/07 (9.15). Design has not begun due to Edison workload and shortage of County allocations. Project may be phased in order to enable earliest start.

*Note:*

Funding is currently not available for the completion of Stetson Avenue, due to increased project costs since the adoption of that District. Additionally, other utility undergrounding projects are desired.

Due to limited Rule 20A funding, and escalating utility undergrounding costs, the Transportation Department is exploring the concept of the following course of action, with consideration for anticipated allocations and Supervisorial equity:

Phasing the Stetson Avenue project, so that a first phase can commence design in the near future, and allow for the initiation of either or both of the following proposed projects:

Van Buren Boulevard, between Washington Street and Dauchy Street  
(or a portion thereof)  
Supervisorial District 1

Rancho California Road, east and west of Anza Road  
Supervisorial District 3

# UNDERGROUND UTILITY CONVERSION PROGRAM (RULE 20-A)

## FY 2023-2024

Program Funding Summary

Recent Allocations:

2023 Allocation	\$0	
Funding (Allocation) Balance as of 4/3/2023		\$11,806,326

Remaining Encumbrances:

Stetson Avenue (Rule 20A District 45, Estimated Cost)	\$15,840,000	
Total Remaining Encumbrances:		\$15,840,000

Summary:

Estimated Unencumbered Allocation Balance:(as of 4/3/2023)	-\$4,033,674
--	--------------

Projected Allocation Balance vs Estimated Cost:

Estimated future annual Allocations: (Based on SCE reports that allocations are diminished)	\$0
--	-----

	<u>Estimated Allocation Balance</u>
<u>Year</u>	
2024	-4,033,674
2025	-4,033,674
2026	-4,033,674
2027	-4,033,674
2028	-4,033,674
2029	-4,033,674
2030	-4,033,674
2031	-4,033,674
2032	-4,033,674
2033	-4,033,674
2034	-4,033,674
2035	-4,033,674
2036	-4,033,674
2037	-4,033,674
2038	-4,033,674
2039	-4,033,674
2040	-4,033,674

**Notes:**  
 Costs and allocation balances are based on information provided by the Southern California Edison Company.  
 Rule 20A funds are managed by the Edison Company in accordance with CPUC requirements and procedures.

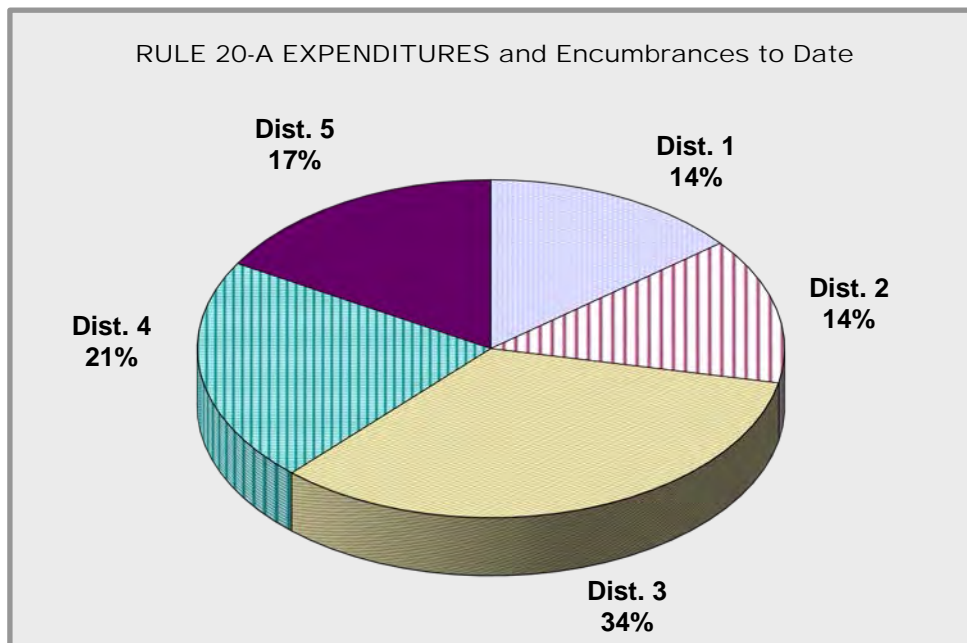
## SUPERVISORIAL EQUITY DISTRIBUTION

### RIVERSIDE COUNTY UNDERGROUND UTILITY CONVERSION PROGRAM (RULE 20-A)

As approved by the Board of Supervisors 4/27/1999 (3.35)

Supervisorial District	Rule 20-A Project Totals To Date *	
Dist. 1	\$6,368,000	14.3%
Dist. 2	\$6,244,649	14.0%
Dist. 3	\$14,986,861	33.6%
Dist. 4	\$9,616,455	21.6%
Dist. 5	\$7,407,130	16.6%
<b>Total:</b>	<b>\$44,623,095</b>	<b>100.0%</b>

*\* Includes approved projects In development*



**EXPENDITURES TO DATE**

**SUMMARY OF COMPLETED AND PROGRAMMED PROJECTS**

COUNTY OF RIVERSIDE RULE 20-A PROGRAM

DISTRICT	DESCRIPTION	(Current) SUPR. DIST.	EST. COST	PUBLIC NOTICE	RESOLUTION NUMBER	BOARD AGENDA	DISTRICT CREATED	RESOLUTION NUMBER	BOARD AGENDA	FINAL COST
<b>Completed Projects</b>										
1	Sun City Area	5	\$205,170	12-09-68			12-23-68			\$192,830
2	Limonite Avenue (Eucalyptus Ave. to El Camino Real)	2	207,100	12-22-69			02-02-70			210,872
3	44th Avenue, Monterey Avenue & Parkview Drive	4	230,000	12-07-70			12-21-70			252,181
4	Palm Desert- Portola Avenue	4	144,200	12-07-70			12-21-70			144,200
5	Hemet Area- Stetson-Dartmouth= Thorton-Stanford	3	43,268	12-07-70			12-21-70			43,268
6	Magnolia Avenue- Home Gardens Area	2	1,175							0
7	Magnolia Avenue & East 6th Street	2	130,438	01-15-74	74-10		01-29-74	74-11		130,438
8	Ramona Expressway	5	262,000	08-22-72	72-318		09-05-72	72-319		340,300
9	Florida Avenue(S.H. 74) Yale Street to Girard Street	3	113,922	08-07-73	73-266		08-21-73	73-265		113,922
10	Idyllwild Area	3	239,550	06-11-74	74-182		08-27-74	74-183		239,550
11	Mission Boulevard- Santa Ana River to Riverview Drive	2	160,428	12-17-74	74-424		01-07-75	75-3		160,428
12	Limonite Avenue between Downey St. & Bain St.	2	196,134	01-02-75	75-7		01-21-75	75-8		196,134
13	Hobson Way & Intake Blvd. extending Sly on Intake to 14	4	291,862	11-10-75	75-356		11-25-75	75-357		291,862
14	Florida Avenue from Yale to Columbia	3	190,121	05-11-76	76-109		05-25-76	76-110		190,121
15	Railroad Canyon Road- Skylink Dr. to Blackhorse Dr..	1	368,000	05-15-79	79-128		05-29-79	79-129		368,000
16	Highland Springs Ave. 5th St. to 6th St.	5	135,000	05-15-79	79-130		05-29-79	79-131		135,000
17	Date Palm Dr.,C Street to Converse Street	4	500,000	02-19-80	80-76		03-04-80	80-77		500,000
18	Heacock St., Ironwood Ave. to Cottonwood Ave.	5	1,662,500	09-30-80	80-362		10-28-80	80-413		1,662,500
19	Cathedral Canyon Rd.(Perez Rd. to 34th St)	4	0							0
20	36th Avenue (Date Palm Drive to Da Vall Drive)	4	550,000	05-08-79	79-132		05-29-79	79-133		550,000
21	Ramon Road at White Water Drive	4	200,000	05-26-81	81-175		06-09-81	81-176	8.1	200,000
22	Perris Blvd.- Ironwood to Fir	5	470,000	03-14-84	84-104	3.8	03-27-84	84-105	7.1	470,000
23	Magnolia Ave., 100' Wly McKinley to 325' Ely Lincoln	2	278,000	10-02-84	84-383	3.7	10-16-84	84-384	7.1	278,000
24	Limonite Ave., Archer to Eucalyptus	2	320,000	07-22-86	86-315	3.6	08-05-86	86-316	7.2	320,000
25	Galena St., Agate St. to Pedley Rd.	2	245,000	08-30-88	88-437	3.13	09-20-88	88-438	9.1	245,000
26	Iowa Ave., Center St. to Main St.	2	115,000	12-19-88	88-648	3.31	01-10-89	89-06	9.4	115,000
27	Etiwanda Ave., 54th to Bellegrave	2	428,000	10-24-89	89-523	3.17	11-14-89	89-524	9.1a	428,000
28	Etiwanda Ave., Limonite to 54th	2	450,000		89-525		11-14-89	89-526	9.1b	450,000
29	Calimesa Blvd., Sandlewood Dr. to County Line Rd.	5	592,500	09-25-90	90-555	3.21	10-23-90	90-556	9.3	592,500
30	Menifee Rd. at Highway 74	5	1,527,000	01-08-91	91-013	3.22	02-19-91	91-014	9.1	1,527,000
31	Washington Street, 41st Ave. to Emerald Crest Drive	4	152,000	01-19-93	93-019	3.6	02-23-93	93-022	11.2	152,000
32	Washington St., La Quinta City Limit to 42nd Ave.	4	256,000	01-19-93	93-020	3.7	02-23-93	93-023	11.3	256,000
33	Fred Waring Dr.. from Tennessee Ave. to Warner Trail	4	367,000	01-19-93	93-021	3.8	02-23-93	93-024	11.4	367,000
34	Lamb Canyon, Lamb Cyn. landfill to California Ave.	5	311,000	06-28-94	94-158		06-28-94	94-159	12.1	311,000
35	Oak Glen Rd., Rancho Rd. to County Line Rd.	5	1,470,000		95-014			95-015		0
36	Beaumont Ave., Cherry Valley Blvd. to Rancho Rd.	5	500,000							0
37	Cherry Valley Blvd., I10 to Union St.	5	1,300,000	3/22/1999	95-066	3.9	4/19/1999	95-068	8.3	1,300,000
38	Cherry Valley Blvd., Union St. to Beaumont Ave.	5	876,000	3/22/1999	95-067	3.1	4/19/1999	95-069	8.4	876,000
39	Mission Blvd., Ben Nevis Blvd. to Pedley Rd. (Ph. 2)	2	6,300,000	2/16/2000	2000-47	3.29	3/8/2000	2000-48	7.1	2,287,994
39	Mission Blvd., Kenneth St. 600 Ft. Wly. (Ph. 1A)	2	700,000	2/16/2000	2000-47	3.29	3/8/2000	2000-48	7.1	1,422,783
40	Indian Ave., Vicinity of Garnet Ave.	4	2,000,000	10/16/2001	2001-309	3.64	11/6/2001	2001-310	7.1	3,004,542
41	Van Buren Blvd., I 215 to Plummer Rd.	1	900,000	7/9/2002	2002-203	3.33	8/13/2002	2002-204	7.2	1,200,000
42	Van Buren Blvd., Riverside C/L to Suttles Dr.	1	2,800,000	12/10/2002	2002-385	3.50	1/7/2003	2002-385	9.1	3,700,000
43	Lovekin Blvd., Blythe City Limits Sly to 1/2 mile So. Of Ser	4	1,800,000	5/3/2005	2005-111	3.27	6/7/2005	2005-117	9.3	3,898,670
44	Van Buren Blvd., Barton Rd. to Plummer Rd.	1	2,100,000	10/4/2005	2005-442	3.26	11/8/2005	2005-443	9.2	1,100,000
<b>Programmed Projects</b>										
45	Stetson Avenue, Dartmouth St. to Hemet CL	3	14,400,000	6/19/2007	2007-069	3.34	7/31/2007	2007-070	9.15	14,400,000
<b>Total:</b>										<b>\$44,623,095</b>

**POTENTIAL NEW COUNTY OF RIVERSIDE UNDERGROUND UTILITY DISTRICTS**

WITHIN EACH SUPERVISORIAL DISTRICT

DIST.	ROAD NAME	SUPER. DIST.	PROPOSED LIMITS (3)	CRITERIA			TRAFFIC VOLUME	TRAFFIC VOLUME YEAR	APOXIMATE PROJECT LENGTH	ESTIMATED Kv.	ESTIMATED COST (4)	RANKING POINTS (2)
				CONCEN- TRATION	HIGH VOLUME	SCENIC INTEREST						
	Van Buren Blvd.	1	Suttles Dr. to Dauchy Ave.	YES	YES	NO	40,336	2013	10,560	33,12	8,448,000	101
	Washington Street	1	Van Buren Blvd. Sly to Riv. CL	YES	YES	YES	14,612	2001	3,590	12	2,513,280	63
	Grand Avenue	1	SH 74 SEly to Corydon St.	YES	YES	NO	17,563	2001	26,000	12	18,200,000	50
	Alessandro Blvd. (south side)	1	Old Hwy 395 wly to Alexander	NO	YES	NO	29,588	2001	10,560	12	7,392,000	42
	Mission Trail	1	Corydon Street to Malaga Road	YES	YES	NO	10,476	1998	6,864	115,12	18,532,800	8
(1)	McKinley St.	2	Magnolia Ave. to Sampson Ave.	YES	YES	NO	23,059	2001	1,000	12	700,000	66
	Rancho California Road	3	200' W of Newton to 500' East of Anza Rd.	YES	YES	YES	11,878	2012	3,100	12	2,170,000	51
	Domenigoni Pkwy	3	Warren Road to 2300 Ft. E'ly	YES	YES	NO	16,579	2001	2,300	12	1,610,000	47
	Antelope Road	3	Garboni Road N'ly 1200 ft	YES	YES	NO	9,537	2001	1,200	12	840,000	27
	Bradley Road	3	170 Ft. So. Of Potomac Dr. to North of Augusta Drive	YES	YES	NO	9,290	2001	4,000	12	2,800,000	27
	Rancho California Road	3	Butterfield Stage Rd. easterly (Distribution only)	YES	YES	YES	6,063	2007	15,840	115,2-12	11,088,000	26
	Stanford St.	3	Crest Dr. to Florida Avenue	YES	YES	NO	7,100	2001	9,600	12	6,720,000	20
	Highway 243	3	Marion View Dr. to Ridgeview Drive	YES	YES	YES	5,000	2004	4,553	12,33	3,642,400	19
	Yale St.	3	Nicole Ct. N'ly to Hemet C L	YES	YES	NO	6,028	2001	6,600	12	4,620,000	17
	Fairview Avenue	3	Sopwith Dr. to Florida Avenue	YES	YES	NO	3,896	2001	3,600	12	2,520,000	11
	North Circle Drive	3	Pincrest Ave. to Village Center Rd.	YES	NO	YES	2,888	2001	3,588	12	2,511,600	8
	Fairview Avenue	3	Florida Avenue to Mayberry Avenue	YES	NO	NO	3,490	2001	2,640	12	1,848,000	5
	Mayberry Avenue	3	San Jacinto St. to Fairview Avenue	YES	NO	NO	2,073	2002	19,840	12	13,888,000	3
	Rouse Road	3	Murrieta Rd. to Bradley Rd.	YES	NO	NO	1,634	2001	5,280	12,33	4,224,000	2
	Indian Ave.	5	I10 Nly	YES	YES	NO	12,095	2000	8,000	12,33	6,400,000	30
36 (1)	Beaumont Ave.	5	Cherry Valley Blvd. to Rancho Rd.	YES	YES	YES	6,188	2001	4,224	12	2,956,800	27
	Center Street	5	Route 215 easterly	YES	YES	NO	5,352	2001	7,656	12	5,359,200	15
35 (1)	Oak Glen Rd.	5	Rancho Rd. to County Line Rd.	YES	NO	YES	2,818	2001	10,560	12	7,392,000	8
<b>Total:</b>											<b>\$136,376,080</b>	

Notes: (1) Project was previously approved by the former Underground Utility Advisory Committee.

(2) Prioritization Points formula: [ (# of 3 criteria met) X (traffic volume) / ( cost/foot ratio) ] ("BENEFIT" / COST RATIO)

(3) Proposed project limits should be considered as preliminary only and subject to change based on eligibility and project feasibility.

(4) All cost estimates are preliminary, and subject to verification by SCE. Estimates represent Rule 20A costs only, and do not include costs to underground communication conductors.

**Selection of candidate projects for funding shall be in accordance with Board Of Supervisors Minute Order dated 4/27/1999 (3.35)**

This page intentionally left blank.

*Culvert Rehab Program*





## ANNUAL CULVERT REHABILITATION PROGRAM

### Background

The Transportation Department maintains approximately five thousand culverts throughout the County of Riverside. Prior to the inception of this Annual Culvert Rehabilitation, culverts do not normally get replaced except in catastrophic storm events causing failure or replaced in conjunction with an adjacent Capital Improvement Project. This reactive approach causes significant work for the Transportation Department's Maintenance Staff since culverts can become completely rotted, broken, clogged, and buried over time.

As local developments are approved and constructed, new infrastructure is added into the County's maintenance system including the number of culverts the County is responsible to maintain, which continues to put a demand on the Department's Maintenance Staff. Approximately one thousand culverts were added into the maintenance system since fiscal year 2021.,

The Department's Maintenance Staff has recently begun inspecting culverts annually and have documented the information into a database summarized in the table below. Culverts in need of repair are rated into three categories:

1. Minor facility component repair
2. Functional, but needs repair
3. Non-functional, needs repair

	<b>Up to Fiscal Year 22/23*</b>		
Total Culverts	4,964		
Culverts Inspected	3,470		
	Santa Ana River Watershed	Santa Margarita River Watershed	Whitewater River Watershed
Minor facility component repair	36	5	4
Functional, but needs repair	19	6	1
Non-functional, needs repair	129	5	13

\*Data is still incomplete due to ongoing inspections by Maintenance Staff

### Purpose

Asset management through the Annual Culvert Rehabilitation Program allows the Transportation Department to alleviate the workload of Maintenance Staff on existing culverts while assessing the number of culverts that need and can be repaired each fiscal year. In addition, the Regional Water Quality Control Board (RWQCB) has indicated that a requirement for asset management will be included in new MS4 Permits coming out in 2022.

The County of Riverside contains three main watersheds and is regulated by three state Regional Water Quality Control Boards described below:

1. Santa Ana River Watershed. RWQCB: Middle Santa Ana River Watershed 8
2. Santa Margarita River Watershed. RWQCB: San Diego Region 9
3. Whitewater River Watershed. RWQCB: Colorado Region 7



**Program Details**

The Annual Culvert Rehabilitation Program will aim to distribute culvert repairs across the three watersheds and five supervisory districts equally. The infrastructure, geography, and environmental factors of each watershed and supervisory district influences the number of existing culverts and will affect the number and locations of culverts repaired each year.

Culvert repair types will be split into two categories in accordance with the County's Long Term Maintenance Agreement (LTA) with the California Department of Fish and Wildlife:

1. Replace in kind
2. Upsize, modify, addition of features (requires environmental permitting)

The Program will prioritize on repairing culverts rated as "Non-functional, major repair needed" and culverts that can be replaced in kind. Culvert repairs requiring upsizing or modifications will be more expensive and take greater efforts because of the required environmental permitting process as defined by the LTA.

Groupings of culverts selected to be repaired will additionally be based off efficiency of proximity, cost effectiveness, and ease in administrative burdens relating to environmental permitting. This will result in focusing on one watershed every year or two years with the goal of having culverts repaired each fiscal year.

**Funding Details**

NAME LIMITS	LENGTH	EW / PW	MD CT PL RW	PROJECT# RD BK PG ROAD NBR LEAD AGY LRGR PROJ	FUND SOURCE	FUND SOURCE AMOUNT (x\$1000)	FISCAL YEAR COST (x \$1000)				
							D=Design	E=Environmental			
							C=Construction	R=Right-of-way Acquisition			
DESCRIPTION (Comments)							PFY	23/24	24/25	FFY	
Culvert Rehab Program FY22/23 PM: Azan Junaid various locations	0.00 miles	0 ft/ 0 ft	00 C N U	D30016  RCTD	221	1,010	D	120	150		
						Total: 1,010	E	200			
Recon culverts at various locations All culverts in Santa Ana Watershed							R	10			
							C	530			
							221	Gas Tax/HUTA			
Culvert Rehab Program FY23/24 PM: Azan Junaid various locations	0.00 miles	0 ft/ 0 ft	00 C N U	D40016  RCTD	221	1,030	D			290	
						Total: 1,030	E			200	
Recon culverts at various locations All Culverts in Santa Ana Watershed							R	10			
							C	530			
							221	Gas Tax/HUTA			





ROAD NAME	SD- PAGE	ROAD NAME	SD- PAGE
02nd Ave	4- 13	66th Ave	4- 2
04th Ave	4- 13	66th Ave	4-13
04th Ave	4-14	66th Ave	4-15
06th Ave	4- 1	66th Ave Grade Separation	4- 2
06th Ave	4- 1	66th Ave Grade Separation Mitigation	4- 3
06th Ave	4-13	68th Ave	4-15
06th St	4- 1	69th Ave	4-15
08th Ave	4-13	6th St	4-19
08th Ave	4-13	70th Ave	4- 3
10th Ave	4- 1	70th Ave	4-20
10th St	5- 1	72nd Ave	4-20
11th Ave	4-13	72nd Ave	4-20
13th Ave	4-15	73rd Ave	4- 3
14th Ave	4-13	7th St	4-19
18th Ave	4-14	7th St	4-19
20th Ave	4- 1	81st Ave	4-13
20th Ave	4-14	82nd Ave	4-14
20th Ave	4-14	84th Ave	4-13
20th Ave	4-14	A St/Nuevo Rd	1- 1
21st Ave	4-15	Acacia Ave	3- 1
22nd Ave	4- 1	Acacia Ave	3- 1
22nd Ave	4-14	Academy Dr	3-18
22nd Ave	4-14	Acapulco Trl	4-22
22nd Ave	4-14	Access Rd	4-15
24th Ave	4-14	Acorn Ct	2-15
24th Ave	4-15	Action Plan for Unincorporated Communities	1- 1
25th Ave	4-15	Adams St	4- 3
30th Ave	4-14	Adams St	4-22
30th Ave	4-15	Adams St	4-22
30th Ave	4-21	Admiralty Ct	3-13
32nd Ave	4-15	Admiralty Way	4-15
32nd Ave Bridge	4- 1	Adobe Dr	3-15
34th Ave	4-15	Adrienne Way	3-18
34th Ave	4-15	Aerodrome Ave	4-22
35th Ave	4-15	Agua Sal Cir	4-15
35th Ave Bridge	4- 1	Ainsworth Pl	1-11
36th Ave	4- 1	Airport Blvd	4- 3
36th Ave	4-14	Airport Blvd	4-14
38th Ave	4- 1	Airport Blvd	4-21
38th Ave	4-14	Airport Blvd Bridge	4- 3
38th Ave	4-22	Airport Blvd Bridge	4- 3
3rd St	4-19	Airport Blvd Bridge CV Link Connector	4- 3
40th Ave	4-22	Airport Frontage Rd	4-22
41st Ave	4-22	Akley St	2-12
42nd Ave	4- 2	Albatross Way	4-15
48th Ave	4- 2	Alder Ave	3-18
48th Ave Reimbursement	4- 2	Alder St	2-15
4th St	4-19	Alderwood St	4-15
54th Ave	4- 2	Alexander St	1- 1
55th Ave	4- 2	Alexander St	1-12
55th Ave	4-22	Alexander St	1-12
57th Ave	4-14	Alfred Cir	5-10
58th Ave	4-14	Algonquin Pl	4-22
5th St	4-19	Alice Ln	3-18
60th Ave	4-14	Alita Dr	1-10
61st Ave	4- 2	Alligator Pond Rd	4-22
61st Ave	4-15	Allspice St	5- 1
62nd Ave	4- 2	Almaden Cir	3-15
62nd Ave	4-14	Alpine Cabins Park Roadway Improvements	4- 3
62nd Ave	4-14	Alsace Ln	3-14
64th Ave	4-13	Altanos Rd	3-11

ROAD NAME	SD - PAGE	ROAD NAME	SD - PAGE
Altavista Dr	3-12	Avenida Luna	1-12
Altejo Bella	5- 9	Avenida Manzana	4-20
Alto Dr	3-14	Avenida Merced	4-20
Alto Dr	3-14	Avenida Merced	4-20
Alvarado Ave	4-22	Avenida Miravilla	5- 9
Alvarado St	1-11	Avenida Mirola	4-20
Ambercorn Dr	3-15	Avenida Monteflora	4-20
Amici St	3-18	Avenida Ortega	3-11
Amorose St	1-11	Avenida Ramada	4-20
Anawood Pl	3-14	Avenida Rambla	4-20
Anchor Cir	4-15	Avenida San Timoteo	5- 9
Anchovy Rd	4-22	Avenida Sonrisa	5- 9
Andalucia Dr	5-10	Avenue C	1-13
Andover Dr	4-22	Avenue C	1-14
Andover St	2-12	Avenue D	1-13
Angel Way	3-18	Avocet Cir	3-14
Annette Dr	2- 1	Avondale Way	2- 1
Antelope Rd	3-11	Azania Ave	4-26
Antelope Rd	5- 1	Babcock Ave	5-10
Anthony Ave	2-12	Babcock Dr	2-13
Anza Rd	3-11	Bacio Divino Ct	3-18
Anza Rd	3-11	Badger St	4-22
Anza Rd	3-18	Bainbridge Cir	3-16
Apawamis Rd	4-19	Baird Ct	3-18
Apple Canyon Rd	4-14	Balaclava Dr	4-22
Applewood St	5- 1	Baldi Ct	5-10
April Dr	2-12	Balestrieri Rd	3-14
April Dr	2-12	Balsam Ln	2-13
Aquacate Rd	2-15	Balverne Cir	3-18
Aquatic Way	5-10	Bamboo Palm Dr	3-16
Arbol Real	4-21	Bandit Way	2-19
Arbolado Ln	2- 1	Banff St	4-22
Ardmore Dr	3-14	Barbara Lee Dr	3-11
Areca Palm Dr	3-16	Barberry Ct	2-15
Arenga Palm Dr	3-16	Barcelona Dr	4-22
Arietta St	3-18	Barker Ln	2-13
Arliss St	1-12	Barnacle Dr	4- 3
Arrowhead Blvd	4-13	Barnacle Dr	4-15
Aruba Ct	4-22	Barnhill Rd	3-18
Ashland Pl	2-13	Barton St	1-13
Ashtree Ct	2-15	Barton St	2-19
Aspenleaf Dr	1-14	Basil Ct	2-15
Aster Ct	2-15	Bataan St	4-13
Athens Cir	3-16	Battery Ct	5-10
Aubry St	1- 9	Bay Dr	4-20
Audelo St	1-11	Baystone St	3-18
Audelo St	1-11	Beachcomber Way	4-15
August Cir	2-12	Beachwood Ave	3-18
August Cir	2-13	Beacon Dr	4-15
Auld Rd	3- 1	Beadling Rd	4-22
Auld St	5-10	Bealieu Cir	3-18
Autumnwood Cir	1-11	Beam Dr	4-16
Avenida Altura Bella	5- 9	Beauview Dr	5-10
Avenida Atezada	4-20	Beazley Ln	2-11
Avenida Bravura	3-11	Beckman Dr	4-23
Avenida Descanso	4-20	Bedford Canyon Rd	2- 1
Avenida Florencita	4-20	Bedford Canyon Rd	2-15
Avenida Gracia	4-20	Bell Rd	4-23
Avenida Hacienda	1-12	Bella Vista Rd	2-15
Avenida Hacienda	1-12	Belle Chainé Loop	3-11
Avenida La Cresta	3-16	Bellview St	5-10

ROAD NAME	SD - PAGE	ROAD NAME	SD - PAGE
Beltramo Cir	2- 1	Bridge Preventive Maintenance	4- 4
Ben Ct	1-10	Bridge St	5- 1
Benigni Ave	3-19	Bridgewood Cir	2-13
Benjamin St	5-10	Bridlewood Rd	1-14
Bennett Rd	4- 4	Briercliff Dr	3-14
Benton Rd	3-12	Briggs Rd	3- 1
Benton Rd	3-12	Briggs Rd	3- 1
Benton Rd E/B	3-12	Briggs Rd	3- 1
Benton Rd W/B	3-12	Briggs Rd	3-11
Berenda Rd	3-11	Bristlecone Rd	3-16
Beringer Dr	3-19	Broadmoor Ct	2-13
Berkey Dr	4-23	Broadmoor Dr	4-23
Berkley Ave	5-10	Broadway St	4-16
Bert Rd	1-10	Broadway St	5- 1
Berwick Ave	2-13	Broman St	3-12
Betty Rd	1- 1	Brookline Ave	4-19
Betty Rd	1- 9	Brookside Ave	5-10
Bigleaf Ct	2-15	Brookside Ave	5-11
Bing Pl	5-10	Brookside Way	1-13
Birchtree Ct	2-15	Brookstone Ln	1-11
Bismark Ct	3-14	Browning St	1-13
Black Eagle Dr	4-23	Brownstown Dr	4-23
Black Rock Rd	4-16	Bubbling Wells Rd	4- 4
Blackburn Rd	2-19	Bubbling Wells Rd	4- 4
Blacksmith Path	2-11	Buchanan St	4-14
Blanche Dr	1-11	Buchanan St	4-14
Blocker Dr	1-10	Buck Blvd	4-13
Bloomfield Ave	4-23	Buck Rd	3- 1
Blue Jay Rd	1-10	Buena Vista St	2-12
Bluff St	5- 9	Buntin Way	3-14
Bluff St	5- 9	Bunting Dr	1-10
Bob Hope Dr	4-23	Burdett Pl	3-19
Bob White Ln	1-13	Burning Tree Dr	2-13
Boca Chica Trl	4-23	Burning Wood Dr	2-15
Boca Raton Pl	4-23	Burns St	1- 1
Bodega Ct	3-14	Burnt Valley Rd	3- 1
Bodega Dr	3-19	Burnt Valley Rd	4- 4
Bodine Dr	4-23	Butch Ave	4-13
Bodkin Ave	2-12	Butia Palm Ave	3-16
Bonanza Dr	1-10	Butler Bay Pl	4-23
Bonham St	1- 1	Butterfield Stage Rd	3-12
Bonita Dr	5-11	Butterfly Palm Dr	3-16
Bonnie Lea Dr	2- 1	Butterfly Peak Rd	4-14
Borchard Rd	2-15	Butternut Ln	2-13
Borders Ave	4-16	Buttonbush Ct	2-15
Borel Rd	3- 1	Buttonwood Cir	2-13
Borel Rd	3-11	C & D Blvd	4-13
Bouchaine St	3-19	Cabana Cir	4-16
Bounty Ave	4-16	Cabazon Beautification Project	5- 1
Bowden Dr	4-23	Cable Ln	1-13
Bowie Cir	4-23	Cajalco Expy	1- 1
Box Canyon Rd	2- 1	Cajalco Rd	1- 1
Box Canyon Rd	4- 4	Cajalco Rd	1- 1
Boxelder Ct	2-15	Cajalco Rd	1- 2
Brae Burn Ave	4-19	Cajalco Rd	1-12
Brae Burn Dr	2- 1	Cajalco Rd	1-13
Brae Burn Dr	2-13	Cajalco Rd	2- 1
Brand St	2-12	Cajalco Rd	2- 1
Brentwood Pl	3-14	Cajalco Rd phase 1	1- 2
Brian Way	1-13	Calafia St	3-12
Briarvale St	2-13	Calais Pl	3-14

ROAD NAME	SD - PAGE	ROAD NAME	SD - PAGE
Calico Ave	4- 4	Carlota Way	1-14
Calico Cir	2-11	Carlsbad Cir	4-23
Calico Glen Dr	4-23	Carmelita Ave	2-16
California Ave	3-16	Carmenet Cir	3-19
California Ave	5- 9	Carnation Dr	2-16
California Ave	5-10	Carneros Cir	3-19
California Ave	5-10	Carpinus Dr	1-14
Calistoga Dr	3-16	Carroll St	1- 2
Callaway Cir	3-19	Carter Ln	4-23
Calle Cabernet	3-11	Carver Tract Sidewalks - Phase 2	4- 4
Calle Canon Rd	2-15	Cascades Dr	4-19
Calle Casita	4-23	Cascadia Dr	4-14
Calle Contento	3-11	Casino Rd	3-14
Calle Contento Roundabout	3- 2	Cassia Ct	2-16
Calle Helene	4-21	Cassler Dr	4-16
Calle Jessica	4-21	Castlerock Trl	1-13
Calle Pepita Rd	2-15	Catalina Way	4-21
Calle Vista Dr	1-13	Catkin St	2-16
Callita Barbara	4-21	Cayman Ct	3-19
Callita Bell	4-21	Cecil Ave	1-10
Callita Bonnie	4-21	Cecil Pl	1-10
Cambridge Ave	4-23	Cecil St	4-23
Camellia Dr	3-16	Cecina Way	4-14
Camellia St	2-15	Cedar Ave	5- 1
Cameron Ct	2-15	Cedar Dr	2- 2
Camilla Cir	4-23	Cedar St	4-16
Camino Arbol	2-15	Cedarwood Cir	2-13
Camino Aventura	4-20	Center St	1- 2
Camino Campanero	4-20	Center St	1-13
Camino Campesino	4-20	Center St	1-14
Camino Campesino	4-20	Center St	4-23
Camino Del Oro	1-13	Center St/Stephens Ave	1- 2
Camino Del Sol	1-13	Centerstone Cir	3-19
Camino Del Sol	1-13	Central Ave	3-19
Camino Idilio	4-20	Central Ave & Watkins Dr	1- 2
Camino Limon Rd	2-15	Century Ct	3-14
Camino Lorado Dr	3-11	Chalk Hill Dr	3-19
Camino Mirasol Dr	4-23	Chambers Ave	3-11
Camino Naranjo	2-15	Champagne Cir	3-19
Camino San Benito Dr	2-13	Champoux Ct	3-16
Camino Silvoso	4-21	Chandon Ct	3-13
Camino Terraza Rd	2-15	Chaparral Dr	3-11
Camino Zapote Rd	2-15	Chaparral Rd	4- 4
Campbell Ranch Rd	2-15	Chappellet Cir	3-16
Camphor Wood Ave	3-19	Charlton Ave	5-11
Camra Way	1-10	Chateau Cuvaison	3-19
Candlewood St	2-13	Chelsea Ct	3-14
Candy Ln	3-19	Chelsea Way	3-14
Cantara Rd	2-15	Cherry Ave	5- 1
Canyon Estates Dr	2-15	Cherry Hills Ct	2-13
Canyon Hills Rd	2-15	Cherry Oak Canyon Rd	5-11
Canyon Pines Pl	2-15	Cherry Oak Rd	5-11
Canyon Shadows Pl	2-16	Cherry Tree Rd	5-11
Capella St	2- 2	Cherry Valley Blvd	5-10
Capiland Rd	4-19	Cherry Valley Blvd	5-10
Captains Walk	4-16	Cherry Valley Blvd	5-11
Caraway Ln	2-16	Cherry Valley Blvd Interchange	5- 1
Cardiff Ave	3-19	Cherrywood Dr	3-12
Cardinal Ln	1-13	Chestnut Dr	3- 2
Carlin Ln	1-14	Chicago Ave	1-10
Carlos St	4-21	Chicago Ave	1-10



ROAD NAME	SD- PAGE	ROAD NAME	SD- PAGE
Chickadee Cir	1-13	Cocos Palm Ave	3-16
Chickory Dr	2-16	Cody Ave	4-23
Chico Cir	4-16	Cole Ave	1-14
Chimney Rock Ct	3-11	Coleman Ave	2-12
Chinaberry St	2-16	Colleen Ct	1-10
Chinche St	1-11	Collegian Way	3-19
Chip Seal of 1st District roads in FY23/24	1- 2	Collegian Way	3-19
Chip Seal of 1st District roads in FY24/25	1- 2	Collier Falls Ct	3-16
Chip Seal of 2nd District roads in FY23/24	2- 2	Collin Dr	3-13
Chip Seal of 3rd District roads in FY23/24	3- 2	Cologne Dr	3-14
Chip Seal of 3rd District roads in FY24/25	3- 2	Colonial Dr	2-13
Chip Seal of 4th District roads in FY22/23	4- 5	Colonial Dr	4-23
Chip Seal of 4th District roads in FY23/24	4- 5	Colorado River Rd	4-14
Chip Seal of 4th District roads in FY24/25	4- 5	Colt St	1-10
Chip Seal of 5th District roads in FY23/24	5- 2	Commerce Ct	3-13
Chip Seal of 5th District roads in FY24/25	5- 2	Commerce St	4-20
Chiricahua Dr	4-23	Commercial Ave	1-14
Choate Ct	4-23	Compass Dr	4-16
Christy Way	4-21	Compiegne Dr	3-14
Chuckwalla Vly Rd Bridge	4- 5	Comstock Rd	2-20
Chuckwalla Vly Rd Bridge	4- 5	Conchella Dr	4-16
Chuckwalla Vly Rd Bridge	4- 5	Concord Ave	2-13
Chuckwalla Vly Rd Bridge	4- 5	Concordia Ranch Rd	2-11
Church St	1-14	Condor Ct	1-14
Church St	4-23	Conestoga Rd	2-16
Cienega Pl	4-14	Congressional Rd	4-19
Cindy Cir	1-14	Conn Creek Cir	3-19
Circle B Dr	4-16	Connor's Ln	1-14
Circle View Dr	4-16	Constable Rd	2-20
Citrus Ave	1-13	Consul Ave	2-16
Citrus Ave	5- 2	Contreras Rd/Johnson Rd	3- 2
Citrus Grove Ct	2-19	Cook St	4- 5
Citrus St	1-14	Coplasa St	1-11
Clark Dr	3-19	Copper Ct	3-19
Clark St	1- 2	Copper Ridge St	1-14
Clark St	1- 3	Coppola St	3-16
Clark St	1- 3	Coral Canyon Rd	2-16
Clark St	1-13	Coral Reef Rd	4-16
Clay Canyon Dr	2-16	Coral Sky Ct	3-16
Claystone Ave	2-16	Corbett Canyon Cir	3-19
Cleveland Ave	2-20	Cordoba Dr	3-16
Cliff St	4-23	Corison St	3-19
Cliffrose St	2-16	Cornell St	3- 2
Cliffshire Ave	2-13	Coronita Resurfacing Group	2- 2
Clinton Keith Rd	3- 2	Corporate Way	4-21
Clinton Keith Rd	3-16	Corregidor Ave	4-13
Clinton Keith Rd E/B	3-13	Corregidor Ave	4-13
Clinton Keith Rd E/B	3-13	Corte Alisos	3-16
Clinton Keith Rd phase 3	3- 2	Corte Lucido	3-19
Clinton Keith Rd phase 3 Revegetation	3- 2	Corte Santalina	3-16
Clinton Keith Rd W/B	3-13	Cortez Ct	3-16
Clinton Keith Rd W/B	3-13	Corvado Dr	4-16
Clos Du Val	3-19	Corvina Dr	4-16
Clover Cir	2-16	Cosentino Ct	3-19
Clovercrest Ct	3-16	Costa Mesa Dr	4-16
Club View Dr	4-16	Cottonwood Rd	4- 5
Club View Dr	4-16	Cottrell Blvd	2-12
Clubhouse Blvd	4-19	Cougar Rd	4-16
Cobblestone Cir	2-13	Cougar Way	5- 2
Cobblestone Ln	1-11	Country Club Dr	4- 6
Cobre St	1-11	Country Club Dr	4-23

ROAD NAME	SD - PAGE	ROAD NAME	SD - PAGE
Courtesy Dr	3-11	Deerfield Pl	4-23
Cowan Rd	2-16	Degen Ave	4-16
Cox St	1- 3	Del Norte Way	4-21
Cox St	1- 3	Del Norte Way	4-21
Cozy Cir	3-19	Del Rosa Dr	3- 3
Cramer Cir	1-10	Delgado Way	3-11
Creekwood Ct	2-13	Delicious Ln	5-11
Crest Dr	3-16	Delta St	4-23
Crest Dr	3-16	Deronda Ave	4-26
Cresta Del Norte	3-19	Desante Ct	3-16
Crestview Ct	5- 9	Desert Beach Dr	4-16
Crestview Dr	4-23	Desert Cactus Dr	4- 6
Crestwood Dr	4-23	Desert Cactus Dr	4-16
Crestwood Pl	3-14	Desert Charm Rd	4-14
Crocus Ct	2-16	Desert Crest Ave	4-23
Cross St	2- 2	Desert Edge Mobility Plan	4- 6
Crossbrook Cir	3-16	Desert Moon Dr	4-23
Crownworth St	2-13	Desert Mountain Cir	4-23
Crystal Way	4-21	Desertaire Dr	4-16
Culvert Rehab I	1- 3	Destino St	3-13
Culvert Rehab Program FY22/23	D-2	Destiny Dr	3-16
Culvert Rehab Program FY23/24	D-2	Devener St	1-15
Curb Ramps of 1st District FY22/23	1- 3	Devil's Ladder Rd	3-11
Curb Ramps of 1st District FY23/24	1- 3	Devonshire Ave	5- 2
Curb Ramps of 1st District FY24/25	1- 3	Devotion Ave	3-16
Curb Ramps of 2nd District FY22/23	2- 2	Dial Way	2-20
Curb Ramps of 2nd District FY23/24	2- 2	Dickenson Rd	4-15
Curb Ramps of 2nd District FY24/25	2- 2	Diegel Ct	4-19
Curb Ramps of 3rd District FY22/23	3- 3	Dillon Rd	4- 6
Curb Ramps of 3rd District FY23/24	3- 3	Dillon Rd	4- 6
Curb Ramps of 3rd District FY24/25	3- 3	Dillon Rd	4-14
Curb Ramps of 4th District FY22/23	4- 6	Dillon Rd	4-16
Curb Ramps of 4th District FY24/25	4- 6	Dinah Shore Dr	4-23
Curb Ramps of 5th District FY22/23	5- 2	Diplomat Ave	2-16
Curb Ramps of 5th District FY23/24	5- 2	Dixie Ln	2-13
Cutter Way	4-15	Dixon Dr	3-19
Cypress Ave	1- 3	Dogwood Cir	2-13
Cypress Point Dr	2-13	Dogwood Ct	2-16
Cypress St	2-16	Dolce St	3-13
Daffodil Dr	2-16	Dolphin Dr	4-16
Dahlia Dr	2-16	Domaine Michael Dr	3-16
Daisy Dr	2-16	Domenigoni Pkwy	3- 3
Darnell Dr	2-16	Domenigoni Pkwy	3-19
Daryll Rd	4-16	Don Juan Cir	3- 3
Date St	4-23	Donald St	3-16
Datil Rd	4-21	Donna May Pl	3-11
Dauby Ct	2-20	Doral Dr	4-19
Dauchy Ave	1-10	Doriana Ln	5- 9
Dauchy Ave	1-10	Dos Lagos Dr/Weirick Rd	2- 2
Dawes St	1-13	Doverwood Pl	3-14
Daytona Cv	1-13	Dree Cir	1-13
De Frain Blvd	4-13	Drew Cir	3-13
De La Lama St	1-11	Dreycott Way	2-16
De Palma Rd	2- 2	Drifting Sands Cir	4-23
De Portola Rd	3-11	Dry Gulch Rd	2-11
De Portola Rd Drainage	3- 3	Duckhorn St	3-19
De Vincenzo Ct	4-19	Dumont Rd	3-14
Deane Cir	4-23	Dune Lake St	4-24
Deanne Ct	3-14	Dunham Way	4-21
Decker Rd	1- 3	Dunlap St	5- 9
Deer Run Rd	1-14	Dusty Lane Ct	2-20

ROAD NAME	SD- PAGE	ROAD NAME	SD- PAGE
E 6th St	2- 3	Eugene St	1- 4
E Benton Rd	3- 3	Eureka St	1-11
E Church St	1-15	Evelyn Way	3-16
East Benton Rd	3-12	Everetts Way	1-10
East Benton Rd	3-12	Evergreen Loop	2-16
East County Traffic Signal Coordination	4- 6	Ewarton Rd	4-24
East Lake Ct	4-24	Exeter Ave	2-13
East Lynn St	4-21	Exeter Ct	4-24
East Side Ct	4-24	Faingrove Ct	3-14
Easthaven Rd	4-24	Fairmont Ln	1-11
Ebb Dr	4-16	Fairoaks Ln	2-13
Echelon Ct	3-16	Fairview Ave	3- 3
Ehlers Blvd	4-13	Fairview Ave	3-11
Ekwanok Dr	4-19	Fairview Ave	3-14
El Centro Way	4-21	Fairview Ave	5- 3
El Cerrito Area Resurf Group 2	2- 3	Fairview Dr	5-11
El Cerrito Area Resurfacing Group	2- 3	Fairway Dr	4-21
El Cerrito Rd	2- 3	Fairway Rd	4-24
El Cerrito Rd	2-16	Falcon Point Ct	3-16
El Chimisal Rd	3-16	Fallbrook Canyon Dr	2-16
El Monte Dr	5-11	Fallen Leaf Dr	1-13
El Nido Ave - Phase 2	5- 2	Falling Leaf Dr	4-16
El Nita Ln	3-12	Falling Water Way	2-16
El Paseo Rd	1-13	Fantail Dr	4-16
El Segundo Way	4-24	February Dr	2-12
El Sobrante Rd	2- 3	February Dr	2-13
El Toro Rd / Dexter Ave	1- 4	Fern Valley Rd	4- 6
Elan Dr	3-14	Fernwood Ct	1-15
Elderwood Pl	3-14	Fetzer Cir	3-19
Eldorado Rd	1-15	Fieldbrook Ct	3-19
Electric Ave	1-15	Fieldstone Cir	2-13
Elena Ave	1-15	Fig St	1- 9
Elena Dr	2-16	Figtree Terrace Rd	2-16
Elizabeth Dr	4-24	Fillmore St	4-14
Elk Grass St	2-16	Finbrook Rd	3-19
Elkhorn Rd	1-15	Fir St	4-16
Ella Ave	4-24	Flagstaff Ave	4-24
Ellis Ave	5- 9	Flamingo Dr	4-16
Elm St	1- 9	Flicker Cv	1-10
Elm St	5- 2	Flora Springs St	3-13
Elmview Dr	2-13	Flynn St	1-13
Elmwood St	2-16	Fore Dr	3-14
Elsa Ct	3-16	Forest Dr	4-16
Emerald Crest Dr	4-24	Forest Knoll Dr	4-16
Emerald Cv	4-24	Forest St	2-16
Encina Dr	2-12	Foster Rd	2-20
Encino Rd	4-16	Fountain Cv	4-21
Engineer Dr	4-21	Fountain Palm Dr	3-16
Envoy Ave	2-16	Fountain St	1-15
Erin Dr	3-19	Fountain St	1-15
Erma Ct	5-11	Four Seasons Rd	2-12
Erwin Ct	3-19	Four Seasons Rd	2-13
Erwin Ct	3-19	Fox Rd	1- 4
Esparta Ave	4-27	Foxwood Ct	1-13
Esperanza Ave	5- 2	Frances Ln	3-16
Espirit Cir	3-14	Frank Valdovino Rd	4-19
Estelle St	2-13	Frazier St	3-14
Eternity Ln	3-16	Freemark Abbey	3-19
Ethanac Rd Interchange	1- 4	Friendly Cir	3-16
Ethlene Dr	2- 3	Frogs Leap St	3-19
Etna Ct	5-11	Front Hall Rd	4-24

ROAD NAME	SD - PAGE	ROAD NAME	SD - PAGE
Frontage Rd	2-13	Greenway Ct	4-24
Fuchsia Ct	2-16	Greenwood Dr	3- 3
Galicia Dr	3-14	Gregory Pl	2-17
Galleron St	3-19	Grgich Hills Dr	3-20
Galley Dr	4- 7	Groveswood Cir	3-14
Gallipoli Pl	3-14	Groveswood Dr	2-11
Gardenia Dr	2-16	Groveswood Dr	2-17
Garfield Rd	1- 9	Guadalajara Dr	4-24
Gaslight Ave	4-24	Gum Tree Dr	2-11
Gatehall Ave	2-13	Gunther Rd	3-12
Gavilan Rd	2- 3	Gunther Rd	5- 9
Gavilan Rd	2- 3	Hacienda St	5-11
Gem Ln	1-13	Haines St	1- 4
Gentian Ave	1-10	Half Moon Cir	3-20
Gentian Ave	1-10	Hallyard Dr	4-17
Gila Way	1-10	Hammack Ave	1- 9
Gillette St	2-12	Hammond Rd	4- 7
Gilman Springs Rd	3-14	Hamner Ave	2- 4
Gilman Springs Rd	5- 3	Hamner Ave Bridge	2- 4
Gilman Springs Rd	5-10	Hamner Ave Bridge	2- 4
Gilman Springs Rd	5-10	Hamner Bridge Revegetation	2- 4
Gilman Springs Rd	5-11	Hannah Ct	2-17
Gilman Springs Rd Bridge	5- 3	Hannon Rd	5-10
Gilman Springs Rd Phase 6	5- 3	Hanzell Ct	3-13
Gilman Springs Rd Phase 7	5- 3	Harbor Dr	4-17
Gilman St	5- 9	Harley Knox Blvd Interchange	1- 4
Gilman St	5- 9	Harlow Ave / Grant St	2- 4
Gilman St	5- 9	Harmony Dr	3- 4
Gingersnap Dr	2- 3	Hartley Ave	3-14
Girard St	3- 3	Hartwell Ct	3-20
Glass Mountain Dr	2-16	Harvest Ln	3-17
Glen Ellen Cir	3-17	Harvey Ave	1-13
Glen Rd	4-16	Harvey Way	3-14
Glen Rd	4-16	Harvill Ave	1- 4
Glen St	1-15	Harvill Ave	1- 5
Golden Rod Rd	3-13	Harvill Ln	2-13
Golden Way	3-14	Haugen-Lehmann Way	4- 7
Golden West Dr	4-24	Hawkhill Ave	1-15
Goldfinch Ln	1-15	Haynes Ave	2-12
Goldshot Creek Rd	3-11	Haywood Ct	3-13
Golondrina St	1-11	Hazelwood Cir	3-14
Good Hope Area Sidewalks	1- 4	Heartwood Dr	1-13
Good Hope Paving Group	1- 4	Heatherstone Ct	3-17
Goosecross St	3-20	Hemet Area Resurf Group	3- 4
Granada Way	4-16	Hemet Lake Rd	4-14
Grand Ave	2- 3	Hemet St	3- 4
Grand Ave	2- 4	Hemstreet Pl	4-17
Grand Ave	2-20	Henshaw Ct	2-17
Grand Ave Sidewalk	2- 4	Heritage Grove Rd	2-20
Grand Fir Ct	2-16	Heritage St	3-17
Grandview St	2-16	Hermitage Dr	4-24
Granite Pl	4-17	Hermosa St	1-10
Grant St	2-13	Heron Ln	1-13
Grant St Stop Sign Enhancements	2- 4	Hibiscus Ave	1-10
Graywood Ct	2-13	High Knoll Cir	2-11
Green Acres Dr	2-16	High Knoll Cir	2-17
Greenbrier Ct	2-17	High Profile Corridors	1- 5
Greene Cir	1-10	High Water Way	2- 5
Greentree Dr	2-20	Highgrove Pl	1-15
Greenvale Way	4-21	Highland Ave	1-15
Greenwald Ave	1- 9	Highland Palms Dr	3-17

ROAD NAME	SD - PAGE	ROAD NAME	SD - PAGE
Highland Springs Ave	5-11	January Ct	2-14
Hilldale Ln	1-11	Jared Ln	3-14
Hillsdale St	4-17	Jarvis St	1- 9
Hillside St	2-17	Jasmine Way	2-17
Hillview Dr	2-13	Jean St	1- 5
Hillview Ln	1-11	Jenni Lisa Ct	5-10
Hobson Way	4- 7	Jepson Ct	3-20
Hollowood Ct	2-13	Jepson Ct	3-20
Hollowtree Ln	2-17	Jib Cir	4-17
Hollyglen Cir	2-14	Joel Dr	3-17
Home Ave	4-19	John Muir Dr	4-17
Home Gardens Area Resurf Group	2- 5	Johnson St	4- 7
Hop Patch Spring Rd	3-11	Johnson St	4-13
Hopewell Ave	4-24	Johnson St	4-15
Hopi Cir	4-24	Johnson St	4-17
Horse Canyon Rd	4-15	Johnston Ave	3- 4
Horsethief Canyon Rd	2- 5	Jolora Ave	2-17
Hostettler Rd	2-11	Jones Ct	4-19
Hot Springs Rd	2-17	Joseph Rd	3- 4
Hourglass St	3-17	Joseph Rd	3-20
Howard Manor	3-20	Julia Way	4-21
Howell Mountain St	3-17	July Dr	2-12
Howland Rd	4-17	July Dr	2-14
Hummingbird Ln	2-14	June Ct	2-12
Hunt Canyon Rd	2-17	June Ct	2-14
Hunt Rd	2-11	June St	1- 9
Hunter Blvd	4-13	June Way	3-20
Hutton Rd	2-17	Juniper Flats Rd	3-12
Hwy 74	1- 5	Juniper Flats Rd	5- 9
Hwy 74	1- 5	Juniper Springs Rd	5- 9
Hyacinth St	2-17	Jurupa Rd	2- 5
I-10 Bypass	5- 3	Jutland Dr	3-14
I-10 Pass Area Mobility Plan	5- 3	Kaison Cir	2-20
I-15 Express Lanes	2- 5	Kalmia Ct	2-17
Indian Truck Trl	2- 5	Katie Dr	1-10
Indiana Ave	2- 5	Kay Dr	2-14
Indiana Ave	2-14	Kay Rd	4-17
Integrated Mitigation Project	3- 4	Keele Rd	4- 7
International Park Rd	5- 9	Keele Rd	4-15
Iowa Ave	1-15	Kehl Canyon Rd	5-10
Irene St	5-11	Keilty Ct	3-20
Iris Ct	2-17	Keim Blvd	4-13
Irma St	1- 9	Keim Blvd	4-17
Iron Horse Dr	3-20	Kelham Ct	3-20
Ishbell Ct	1-13	Kendra Way	1-13
Island Cir	4-17	Kenneth Ct	5-11
Iverness Way	3-20	Kensington Ct	3-14
Ivory Palm Dr	3-17	Kentfield Dr	3-20
Jackal Dr	4-24	Kentia Palm Dr	3-17
Jackie Dr	3-17	Kenwood Ct	2-17
Jackson St	4- 7	Keown Ct	1-15
Jackson St	4-13	Kerber Ct	2-17
Jackson St Interchange	4- 7	Keusder Way	2- 5
Jacobs Cir	1-10	Killdeer Ct	1-15
Jamaica Ln	3- 4	King Ave	1-10
Jamaica Sands Dr	4-24	King Ave	1-11
James Ct	1-10	Kingbird Dr	2-17
Jameson Dr	4-17	Kingsway Dr	2-17
Jameson Rd	2-17	Kirkwood Ct	4-19
Janisse Ln	2-17	Knollwood Dr	2-14
January Ct	2-12	Kokell Ave	4-24

ROAD NAME	SD - PAGE	ROAD NAME	SD - PAGE
Korbel Cir	3-20	Leon Rd	3-13
Kornell St	3-20	Leon Rd and Rice Rd Bridges	3- 5
Krameria Ave	1-11	Leopard St	4-24
Krameria Ave	2- 5	Les Rd	4-24
Kranshire Rd	4-17	Levi Ct	3- 5
Kross Rd	1-11	Lewis Ct	5-11
La Cadena Dr E	1-15	Leyte Ave	4-13
La Cadena Dr W	1-15	Lido Ct	4-19
La Canada Way	4-21	Liege Dr	3-15
La Casa Way	4-17	Lighthouse Rd	4-17
La Serena Way Roundabout	3- 4	Lilac Ln	5- 9
La Sierra Ave	2-20	Lily Way	4-17
Ladd Ct	3-20	Lima Corte	2-17
Ladera Vista Dr	3-12	Lima Hall Rd	4-24
Laguna Ave	2-17	Lincoln Ave	3-15
Laguna Honda Rd	5-11	Lincoln Ave	5- 4
Lake Club Dr	4-24	Lincoln Ave	5-11
Lake Mathews Dr	2-11	Lincoln St	2- 6
Lake Skinner Park Roadway Improvements	3- 4	Lincoln St	4-15
Lake St	3-11	Lindsay Ave	4-17
Lake St	5-11	Lingayan Ave	4-13
Lake Terrace Dr	2-17	Lingayan Ave	4-13
Lakeland Village Resurf Group	2- 5	Lion Peak Rd	3-11
Lakepointe Dr	2- 6	Lisa Cir	4-24
Lakeside Ct	4-24	Lisa Ln	3- 5
Lakeview Ave	5- 3	Little Morongo Rd	4- 8
Lakeview Ave E	5- 4	Little Morongo Rd	4-17
Lamar Ct	1-11	Live Oak Canyon Rd	5-11
Lambert Pl	5-11	Lockhart Ln	3-17
Lamborn St	3-20	Locovia Ct	4-24
Landerville Blvd	2-12	Lodge Rd	4-17
Landfill Rd	4-15	Lodgepole Ct	3-20
Landfill Rd	4-15	Lois Ct	3-17
Landon Ct	1-11	Lois Ln	1-11
Langlois Rd	4- 7	Loma Sola	1-13
Lapis Ct	2-17	Lone St	1-15
Laredo Cir	4-24	Long Branch Way	2-11
Largo Pl	3-20	Long Cyn Rd	4- 8
Lari Mark St	1- 9	Lookout Dr	4-17
Larksong St	3-20	Lopez St	1- 5
Larkspur Ct	2-17	Lori Ln	3-20
Larkspur St	3- 4	Los Caballos Rd	3-11
Las Flores Way	4-21	Los Rancherias Rd	5- 9
Las Posas Rd	2-14	Los Rancherias Rd	5-10
Lassalette Ct	2- 6	Los Ranchos Cir	3-12
Laura Dr	4-24	Lovekin Blvd	4-13
Laurel Ct	3-17	Luanna Point Dr	4-24
Laurel Glen Cir	3-20	Lucero Dr	3-12
Laurence Dr	4-24	Ludy Blvd	4-17
Lawler Lodge Park Roadway Improvements	4- 7	Lumerina St	2-17
Lawson Rd	2-11	Luna Dr	3-12
Leeward Dr	4-17	Luzon St	4-13
Legacy Ct	3-15	Luzon St	4-13
Lema Ct	4-19	Lyle Ave	2-17
Lemon Ave	1-13	Lyn Ave	3-17
Lemon Ave	5- 4	Machado St	1-11
Lemongrass St	2-17	Macias St	1-12
Leon Rd	3- 5	Mackay Dr	1-12
Leon Rd	3-13	Mackay Dr	2- 6
Leon Rd	3-13	Madera De Playa Dr	3-11
Leon Rd	3-13	Madigan St	3-17

ROAD NAME	SD - PAGE	ROAD NAME	SD - PAGE
Madrigal Ct	3-13	Mazarine Dr	3-13
Magdaleno Ct	1-12	Mazie Ave	1- 9
Magnolia Ave	2- 6	McAllister Pkwy	2- 7
Magnolia St	2-17	Mcallister St	2-20
Maiden Lane	2- 6	Mcdowell St	3-20
Main St	1- 5	Mcdowell St	3-20
Main St	1- 5	Mcguire Rd	2-17
Main St	1- 5	McKinley St Grade Separation	2- 7
Main St	1- 5	Meadow Grove St	3-15
Main St	1-15	Meadowbrook Ave	1- 9
Main St	1-15	Meadowview Dr	2-14
Main St	4-17	Mecca Ave	4-17
Main St	4-24	Mecca Community Enhancement	4- 8
Main St	5-11	Mecca Group 6 Street Improvements	4- 8
Maitri Rd	2-20	Mecca Group 7 Street Improvements	4- 8
Majenta Ln	4-24	Mecca Neighborhood Park & Greening Project	4- 8
Majestic Cir	3-17	Mel Ln	3-20
Major Dr	3-20	Melrose Ave	3-12
Malibar Ave	3- 5	Melvere Pl	3-12
Malibar Ave	3-20	Memory Dr	3-17
Malkoha St	1-15	Mendocino Way	3-17
Mandarin Way	1-13	Menifee Rd	5- 4
Manila Ave	4-13	Merced Rd	3-15
Manufacturing Rd	4-21	Meridian St	3- 5
Mapes Rd	1- 6	Meridian St	3- 5
Mapes Rd	3-20	Merion Dr	4-24
Mapleleaf Dr	2-14	Merrell Ave	5- 4
Marcelina Ct	3-17	Merrivood Dr	3-20
Marcella Ln	3-17	Mesa Pl	4-24
March Way	2-12	Mesa Rd	3-12
March Way	2-14	Mesa St	5- 9
Marcolesco Ln	1-12	Metroplex Dr	4-21
Margarth St	1- 9	Michigan Ave	1-13
Marian Ave	1-12	Michigan Ave	1-15
Marie Dr	2- 6	Michigan Ave Sidewalk	1- 6
Marie St	1- 9	Mid County Parkway	5- 4
Marina Dr	4-17	Middlecoff Ct	4-19
Mariposa Ave	2- 6	Middleton St	4-13
Market St	4-24	Midpark Dr	4-25
Market Street Bridge	2- 6	Milat St	3-20
Markham St	1-15	Millard Pass	5-10
Markham St	2- 7	Millstream Rd	3-17
Marley Cir	3-20	Minnesota Rd	2-17
Marlow Ct	3-20	Miramar Dr	4-17
Marne Ct	3-15	Miramonte St	3-13
Maroon Town Dr	4-24	Mirassou Cir	3-20
Marsanne St	3-20	Mission Bells St	2-17
Marsha Ct	3-17	Mission Blvd Bridge	2- 7
Martin St	1-13	Mission Lakes Area Resurf Group	4- 8
Marvale Ave	2-14	Mission Lakes Blvd	4- 8
Marygold Way	2-17	Mockingbird Canyon Rd	2- 7
Mason Ave	4-17	Mockingbird Cyn Rd	2- 7
Masonic Dr	5-11	Modesto Ct	2-17
Matanzas Creek Ct	3-20	Mondavi Cir	3-20
Mattole Rd	3-15	Moneaque Rd	4-25
Max Gilliss Blvd and Leon Rd	3- 5	Monroe St Interchange	4- 8
May Ct	2-12	Monte De Oro Rd	3- 5
May Ct	2-14	Monte Vista Way	4-22
Mayacamas Dr	3-20	Monterey Ave	4- 9
Mayberry Ave	3- 5	Monterey Peninsula Dr	2-14
Mayhew Canyon Rd	2-17	Monty Ct	1-12

ROAD NAME	SD - PAGE	ROAD NAME	SD - PAGE
Morgan Heights Rd	3-13	Oak Creek Ln	1-15
Morgan Hill Dr	3-13	Oak Creek Rd	5-11
Morgan Hill Dr	3-17	Oak Glen Rd	5- 5
Morgan Hill Dr	3-17	Oak Park Dr	2-18
Morningside Ct	3-17	Oak Valley Dr	3-13
Morningside Dr	4-25	Oak View Ln	5-11
Morris Ranch Rd	4-15	Oakford Ct	3-21
Morrison Pl	2-17	Oakland Hills Dr	2-14
Mound St	1-15	Oakland Hills St	4-25
Mountain Ash Cir	2-17	Oakmont Ct	2-14
Mountain Ave	1- 9	Oakwood St	4-17
Mountain Ave	1- 9	Oasis Rd	4-22
Mountain Ave	1-10	October Ct	2-12
Mountain Ave	3-12	October Ct	2-14
Mountain Rd	2- 7	Ojai Pl	4-25
Mountain Shadow Ln	1-15	Okeechobee Ln	2-18
Mountain View Ave	5-10	Old Agency Rd	3-21
Mountain View Dr	2-14	Old Elsinore Rd	1- 6
Mountain View Rd	4- 9	Old Grove Rd	2-20
Mountain View Rd	4-17	Old Times Ct	3-17
Mt Vernon Ave	1-15	Oleander Ave Sidewalk - Phase 2	1- 6
Muir Ct	3-20	Oleander Dr	2- 7
Mulberry Dr	3- 6	Olive Ave	1- 6
Mulberry Rd	2-17	Olive Ave	3-15
Mumm St	3-13	Olive Dr	3- 6
Murphy Ave	1-15	Olive St	4-25
Murrieta Hot Spg Rd/I-215 Interchange	3- 6	Olive Tree Ln	2- 8
Murrieta Hot Springs Rd	3-13	Olympia Pl	4-25
Murrieta Hot Springs Rd	3-13	Only Ct	3-21
My Way St	1- 9	Ontario Ave	2- 8
N Circle Dr	4- 9	Ontario Way	2-18
N Country Club Dr	4-25	Opus One Ct	3-21
N General Kearny Rd	3-20	Orange Ave	1- 6
Nancy Ave	5-10	Orange Pl	3-21
Napa Creek Dr	3-20	Orange St	4-13
Napoleon St	5-11	Orangecrest Ct	1-11
Naranjo St	2-12	Orcabessa Dr	4-25
Neighbours Blvd	4-13	Orchard St	5- 5
Nelson Ave	2- 7	Orchard St	5- 9
Neptune Dr	4-17	Orchard St	5-10
Nevis Pl	4-25	Orchard St Bridge	5- 5
New Chicago Ave	3- 6	Oregon St	2-18
New Chicago Ave	3-15	Oriole Ave	1-15
New Chicago Ave	5- 4	Osborne Ct	1-15
Newman Ave	5-11	Outrigger Dr	4- 9
Nickellaus Ct	2-17	Owetzal Ln	1-15
Nighthawk Pass	3-17	Pacheta Sq N	4-25
Noble Canyon St	2-18	Pacheta Sq S	4-25
Norma St	1- 9	Pacific Ave	1-15
Norrisgrove Dr	1-13	Pacific Crest St	2-18
North Shore Area Resurf Group	4- 9	Painted Desert Ct	3-18
North Shore Dr	4-17	Painted Rock Cir	4-25
Northgate St	1-15	Painted Rock St	1-15
Northmoor Dr	2-14	Palm Ave	5- 5
Northshore Secondary Access Study	4- 9	Palm Canyon Dr	2-18
Northwood Rd	4-15	Palm Dr	4- 9
Novato Way	3-17	Palm Lake Cir	4-25
Nuevo Rd	5- 4	Palm St	4-25
Nuevo Rd	5- 4	Palmer St	1-15
Nuevo Rd Bridge	5- 4	Palmetto Palm Ave	3-17
Nuthatch St	1-15	Palomar Pl	3-13



ROAD NAME	SD - PAGE	ROAD NAME	SD - PAGE
Palomar Rd	3-21	Pinecone Ln	2-18
Palomar Rd	4-17	Pinecone St	2-18
Paradise Palm Ave	3-17	Pinehurst Cir	4-20
Parado Del Sol Dr	3-12	Piocho Ct	3-17
Parador St	3-21	Pioneer Ave	3-15
Parkside Dr	4-17	Pipe Creek Rd	3-11
Parkside Dr	4-20	Pipit Dr	2-18
Parkside Dr	4-25	Pippin Way	5-11
Parkview Dr	4-22	Piute Creek Dr	2- 8
Parkway Ave	5-11	Planada Ct	1-13
Parsons Rd	2-20	Pleasant St	3-15
Partridge Ranch Rd	3-21	Pleasant View Dr	4-17
Paseo Grande	2-14	Plews Ct	1-13
Paseo Grande	2-14	Plum St	1- 9
Pass Area Regional Park Water & Sewer Instal	5- 5	Plumas St	1-12
Pat Rd Sidewalk	3- 6	Plumrose St	3-21
Patrick Ct	1-12	Polk St	4-10
Pats Point Dr	2-11	Pomelo Rd	2-18
Patterson Ave	1- 6	Ponderosa Ln	1-11
Patterson St	1- 9	Poolside Dr	4-25
Patti Ln	3-21	Poplar Ct	2-18
Pauba Rd	3- 6	Poplar Ln	2-14
Pauba Rd	3-11	Poppet Flats Rd	5- 5
Payne Ave	3-15	Poppy Dr	3- 6
Payton Ct	3-21	Poppy St	2-11
Peach St	1- 9	Poppy St	2-18
Peach Summit Dr	5- 9	Poppy St	2-18
Peartree Ln	3-15	Port Cir	4-17
Pebble Beach Ct	2-14	Port Royal Ave	4-25
Pedro Buff Dr	4-25	Portola Ave I-10 Interchange	4-10
Peeler Ave	2-12	Porus Ct	4-25
Pegase Ct	3-13	Pourroy Rd	3- 6
Pelican Dr	1-15	Pourroy Rd	3- 6
Penrod Canyon Rd	4-15	Pourroy Rd	3-13
Peony Dr	2-18	Pourroy Rd	3-21
Pepper Dr	2- 8	Prairie Way	1-11
Peppertree Ct	2-18	Pride Mountain St	3-21
Persimmon Ln	4-25	Primrose Ln	3-21
Pet Land Pl	4-22	Princeton Cir	5-11
Peter D McIntyre Ave	4-13	Princo St	1-12
Petersfield Rd	4-25	Project Scoping of 1st District roads	1- 6
Phelps St	3-17	Prospect Ave	1-15
Phoenix Palm Dr	3-17	Puebla Dr	4-25
Picard Ct	4-19	Pueblo Ct	1-13
Pico Ave	5- 5	Pulsar Ct	2-20
Pierce St	4- 9	Pump House Rd	5- 9
Pierce St	4-13	Pushawalla Rd	4-15
Pierce St	4-14	Putters Ln	3-15
Pierce St	4-15	Pyramid Cir	2-18
Pierson Blvd	4- 9	Pyramid Peak Rd	3-11
Pierson Blvd	4- 9	Quail Hollow Cir	3-13
Pierson Blvd	4-27	Quarry Cir	1-15
Pillar Rock Ct	3-21	Quebec Ave	2-18
Pilot Dr	4-10	Queen Palm Dr	3-17
Pilot Dr	4-10	Quincy Ct	5-11
Pina Corte	2-18	Quintessa Ct	3-21
Pine Creek Loop	2-18	Quivira St	4-25
Pine Crest Ave	4-17	Quixote St	3-21
Pine Crest Dr	2-14	Rachel Ln	3-13
Pine Mountain Ter	2-18	Racoon St	4-25
Pine Valley Dr	4-25	Radford Ct	1-14

ROAD NAME	SD-PAGE	ROAD NAME	SD-PAGE
Railroad Ave	5- 9	Rising Sun Rd	2-11
Railroad Ave Bridge	4-10	Rising Sun Rd	2-18
Railroad Ave Bridge	5- 5	Ristow Ct	3-21
Rainier Pl	4-25	River Dr	4-18
Ralph Rd	5-11	River Rd	1- 9
Ramon Rd	4-10	Riveroak St	2-18
Ramon Rd	4-10	Riverside Ave	4-14
Ramona Expy	1- 6	Riverside Ave	4-14
Ramona Expy	1-12	Riverside Ave	4-14
Ramona Expy	5- 5	Riverside County Bridge Maintenance Program	3- 7
Ramona Expy	5- 5	Riverside Dr	2-18
Ramona Expy	5- 6	Riverstone Ct	3-21
Ramona Expy	5- 6	Riverwood Way	2-14
Ramsay Ave	4-17	Robert Rd	4-22
Rancho California Rd	3- 7	Roberts Rd	1-11
Rancho California Rd	3- 7	Roble Dr	4-18
Rancho California Rd	3-11	Robyn Ct	1-12
Rancho Corona Dr	2-14	Rockcross St	2-18
Rancho Dr	5-11	Rockford St	5-11
Rancho Jurupa Park Roadway Improvements	2- 8	Rockmen St	2-18
Rancho Vista Rd	1-14	Rockridge Rd	1-12
Rannells Blvd	4-10	Rocky Point Dr	4-18
Ranspot Ave	2-12	Rocky Summit Dr	1-16
Rassle Dr	3-15	Rome Beauty Way	5-11
Ravenhurst Way	2-18	Rosa Ave	4-25
Ravenswood Cir	3-21	Rosalie Ave / Caroline Ct	3- 7
Ravenwood Dr	1-14	Rose View Ln	4-22
Rawlings Rd	3-17	Rosemary Ln	4-22
Read St	1- 9	Rosemary Way	2-18
Read St	1-10	Roseta Ct	3-13
Reche Canyon Rd	5- 6	Rothschild St	3-21
Reche Canyon Rd	5-10	Royal Cir	3-18
Reche Vista Dr	5- 6	Rubidoux Blvd Interchange	2- 8
Reche Vista Dr	5-10	Ruby St	1-16
Red Mountain Rd	3-12	Rudell Rd	2-18
Red Rock St	1-16	Rue Chateau	4-25
Redbud Way	2-18	Rue Marande	4-25
Redlands Blvd	5-11	Rue Marlene	4-25
Regatta Dr	4-17	Rue Marne	4-25
Regency Ranch Rd	2-20	Rue Montigny	4-25
Regent Ct	3-15	Rue Paray	4-25
Regusci Ct	3-17	Russel Ave	1-11
Reidel St	3-17	Rustridge St	3-21
Reims Ct	3-15	Rutherford St	3-13
Reindeer Dr	2-18	S Circle Dr	4-10
Reiner Cir	1-11	S Country Club Dr	4-25
Renton Pl	3-21	Saar St	3-15
Research Potential Mitigation Properties	5- 6	Saddleback Ct	3-21
Revana St	3-17	Sage Rd	3- 7
Revere Ave	3-12	Sage Rd	3- 7
Rica Dr	3-12	Sage St	2-18
Richard St	1- 9	Sage Tree Ct	1-16
Rideau St	3-21	Sagebush Way	2-18
Ridge Crest St	3-17	Sagewind Ct	3-21
Ridgeview Ter	2-14	Sago Palm Dr	3-18
Ridgeway Ave	1-11	Sail Cir	4-18
Rim Rd	3-18	Saint Andrews Dr	4-25
Rim Rock Rd	4-17	Saint Annes Bay Dr	4-25
Rio Linda Rd	3-13	Saint Lucia Ct	4-25
Rio Vista Dr	3-18	Salinas Dr	3-18
Rising Glen Rd	4-17	Salt Point Ct	3-21

ROAD NAME	SD - PAGE	ROAD NAME	SD - PAGE
Salton View Dr	4-18	Seal Rock Ct	5-12
Salton View Rd	4-27	Seascape Ave	4-18
Sampson Ct	5-11	Seeley Ave	4-15
Samuel Dr	2-18	Seeley Ct	1-14
San Carlos Dr	4-25	Seminole Dr	5-12
San Felipe Dr	3-15	Sena Ct	4-22
San Jacinto Ave	5- 6	Seneca Dr	4-18
San Jacinto Rd	4-18	Senola Ave	1- 9
San Leandro Ct	3-15	September Way	2-12
San Lucas Trl	4-25	September Way	2-14
San Marcos Pl	3-15	Sequoia Ln	3-21
San Marino Ln	3-15	Serdonis St	3-18
San Mateo Way	3-15	Serfas Club Dr	2- 8
San Miguel Way	3-15	Serfas Club Dr	2-14
San Miguelito Dr	4-22	Seven Springs Way	2-18
San Miquelito Dr	4-25	Shadow Grove Ct	2-11
San Simeon St	3-21	Shadow Grove Ct	2-18
San Timoteo Canyon Rd	5- 6	Shadow Trails Ln	1-12
San Timoteo Canyon Rd	5-11	Shadow Way	4-22
San Timoteo Cyn Rd	5- 6	Shady Palms Cir	4-26
San Timoteo Cyn Rd	5- 6	Shady View Dr	4-18
Sanalamar Dr	3- 7	Shaler St	5-12
Sand Canyon Cir	2-18	Shannon Dr	3-18
Sandalwood Ln	1-12	Sharose Dr	3-18
Sanderling Ct	4-20	Shasta Dr	4-22
Sandra Dr	4-26	Shasta Pl	4-26
Sandstone Ln	2-14	Shell Dr	4-18
Sandy Ct	5-11	Sherman Rd	3-21
Sangston Dr	1-12	Shoal Dr	4-18
Sanrive Ave	1-14	Short St	2-12
Sansome St	5-12	Sierra Blvd	4-27
Santa Ana River Trail	2- 8	Sierra Del Sol	4-22
Santa Ana River Trail - Phase 2	2- 8	Sierra La Vida	3-21
Santa Rita St	2-18	Sierra Madre Dr	3-21
Santa Ynez Ct	3-15	Silver Oak Cir	3-21
Santiago Canyon Rd	2-18	Silver Palm Dr	3-18
Sarabia St	1-12	Silver Rose St	3-13
Sarasota Pl	4-26	Silver Summit Cir	1-16
Sarsaprilla Dr	2-11	Silver Tip Ln	4-18
Sattui St	3-13	Simmons Way	3-21
Saturn Way	3-21	Singingbird Ln	2-19
Saucon Valley St	4-26	Singleleaf St	2-19
Saunders Meadow Rd	4-10	Siskiyou Cir	2-14
Sausalito Way	3-21	Siwanoy Dr	4-20
Savanna La Mar Dr	4-26	Sky Cyn Dr	3- 7
Savannah Oaks Dr	3-18	Sky Ln	5-12
Saw Mill Rd	2-11	Skylark Dr	2-19
Scenic Dr	4-18	Skyview Rd Pedestrian Bridge	3- 7
Scholar Ct	3-21	Slurry Seal of 1st District roads FY22/23	1- 6
School Rd	4-18	Slurry Seal of 1st District roads FY23/24	1- 7
Schooner Way	4-18	Slurry Seal of 1st District roads FY24/25	1- 7
Scot Ln	3-21	Slurry Seal of 2nd District roads FY22/23	2- 9
Scottsdale Rd	2-18	Slurry Seal of 2nd District roads FY23/24	2- 9
Scotty Way	2-18	Slurry Seal of 2nd District roads FY24/25	2- 9
Sea Breeze Dr	4-18	Slurry Seal of 3rd District roads FY22/23	3- 8
Sea Gull Dr	4-18	Slurry Seal of 3rd District roads FY23/24	3- 8
Sea View Dr	4-18	Slurry Seal of 3rd District roads FY24/25	3- 8
Sea View Way	4-20	Slurry Seal of 4th District roads FY22/23	4-11
Seacrest Cir	4-18	Slurry Seal of 4th District roads FY23/24	4-11
Seaforthia Palm Dr	3-18	Slurry Seal of 4th District roads FY24/25	4-11
Seahorse Way	4-18	Slurry Seal of 5th District roads FY22/23	5- 6

ROAD NAME	SD - PAGE	ROAD NAME	SD - PAGE
Slurry Seal of 5th District roads FY23/24	5- 7	Strong Dr	4-18
Slurry Seal of 5th District roads FY24/25	5- 7	Sugar Ln	2-14
Snow Creek Rd	4-11	Sultanas Rd	3-18
Soapberry St	2-19	Sumac Ct	2-19
Soboba Rd	3-15	Summer Ct	1-11
Soboba Rd	3-15	Summerglen Dr	2-12
Soboba Rd	3-15	Summerglen Dr	2-14
Soboba St	3-11	Summerleaf Ln	2-19
Sombrero Ct	4-26	Summerside St	3-18
Somerdale St	2-12	Summerwind Trl	1-14
Somerdale St	2-14	Sun Dance Trl	4-26
Sonny Ln	1-11	Sun Swept St	4-26
Sonoma Cir	4-26	Sunfish Ln	4-18
Sopwith Dr	3-15	Sunny Canyon St	1-14
South Broadway	4-11	Sunrise Rd	4-26
South Creek Cir	3-21	Sunset Ave	5- 7
Southern Hills Ave	4-26	Sunset Ave	5- 9
Spalding Dr	4-26	Sunset Knoll Dr	2-19
Spar Cir	4-11	Sunset Ln	3-22
Sparkey Way	4-26	Sunset View Dr	4-18
Sparrow Ln	2-19	Sunshine Ct	3-15
Spindletop Dr	2- 9	Surfside Ave	4-18
Spinnaker Way	4-18	Sutter Home St	3-22
Spirit Trail Dr	1-16	Suttles Dr	1-11
Spring Creek Way	2-12	Suzan St	1- 9
Spring Creek Way	2-14	Suzan St	1- 9
Spring Rock Ct	1-14	Swallow Hill Cir	1-14
Spring St	1- 9	Swallowtail Ln	2-19
Spring St	1-14	Swayzee Ct	1-16
Spring St	1-16	Sweetgum St	2-19
Springwood Cir	3-15	Sweetser Dr	1-16
Springwood Ln	1-14	Sycamore Canyon Blvd	1- 7
Spyglass Ave	4-20	Syracuse Ct	3-22
St Andrews Ct	2-14	Table Mountain Rd	4-15
Stagecoach Rd	5- 9	Tahquitz Dr	4-18
Stageline St	2-20	Tahquitz Dr	4-18
Stags Leap Dr	3-21	Tahquitz View Dr	4-18
Stallion Crest Rd	2-19	Tamarisk Dr	3-12
Stanton Dr	4-26	Tamarisk Dr	4-22
Star Flower St	2-19	Tangletree Way	3-18
Star Hill St	3-13	Tanner Cir	1-16
Star Ln	5-12	Tava Ln	3-22
Stargazer Way	3-18	Taylor Dr	5-10
Starlight Ln	4-26	Taylor Rd	1- 9
Starling Ln	1-14	Teaberry Ct	1-11
Starpoint St	3-21	Tehama Cir	2-14
State St	2-19	Telegraph Hill Ct	5-12
State St	5- 7	Telford Ave	1- 9
Steele Peak Dr	1-10	Tellis Pl	3- 8
Steiner Dr	5-12	Temecula Wine Country Archway Entry Monument	3- 8
Stellar Ct	2-20	Temescal Canyon Rd	1- 7
Stephenson Blvd	4-18	Temescal Canyon Rd	2- 9
Stepstone Ct	3-22	Temescal Canyon Rd	2- 9
Sterling Hill Ln	1-16	Temescal Canyon Rd	2- 9
Stetson Ave	3- 8	Temescal Canyon Rd	2-20
Stetson Ave	3- 8	Tempe St	2-19
Stetson Ave	3-11	Tenaja Rd	3- 8
Stone Canyon Rd	2-19	Tenaja Rd	3-18
Stoneheath St	3-22	Terand Ave	3-18
Stoneman St	2-19	Teresa St	1-16
Stroh Ave	2-19	Terrace Ave	1- 7

ROAD NAME	SD-PAGE	ROAD NAME	SD-PAGE
Tesota Loop	2-19	Valley View Dr	4-26
The Bradshaw Trl	4-18	Van Buren Blvd	1- 7
Theda St	1- 7	Van Buren Blvd	1- 7
Theda St	1-10	Van Buren Blvd	1- 7
Thelma Ave	4-22	Van Buren Blvd	2-10
Thermal & Oasis Sidewalks & Trails	4-11	Van Buren Blvd	2-10
Thomas Ave	4-18	Van Buren St	4-14
Thompson Rd	3- 8	Van Linden Ct	3- 9
Thornton Ave	3- 9	Vanchelle Ct	3- 9
Thousand Palms Area Traffic Signal Interconn	4-11	Vandale Ct	3-22
Three Springs Rd	5- 9	Vander Veer Rd	4-18
Three Springs Rd	5-10	Vander Veer Rd	4-18
Tiburon Dr	3-22	Vander Veer Rd	4-20
Tierra Verde Dr	3-18	Vardon Ct	4-20
Tiffany Ln	3- 9	Varner Rd	4-11
Timey St	1-12	Varner Rd	4-12
Tobago Ct	4-26	Varner Rd	4-12
Toehee St	1-16	Varner Rd	4-18
Toft Dr	1-12	Varner Rd	4-22
Tokay St	5-12	Verano Dr	3-12
Tolton Ave	2-14	Via Antonio	2-11
Tomales Ln	3-22	Via Belleza	3-22
Tonto Rd	4-26	Via Bernardo	2-11
Tool Box Spring Rd	4-15	Via Bernardo	2-14
Toronja Corte	2-19	Via Bonica	1-12
Torrey Pine Ct	3-22	Via Caribia	1-12
Towhee Ln	2-19	Via Caseria	1-11
Townview Ave	3-13	Via Cordova	3-12
Trabert Cir	1-16	Via Corto	4-21
Trail Ride Ct	1-16	Via Corto E	4-21
Tram View Rd	4-18	Via Corto W	4-21
Transit Ave	1-16	Via Costa Brava	4-18
Tres Cerritos Ave	5- 9	Via Curvado	3-22
Tres Cerritos Ave	5-10	Via De Los Arboles	3-12
Trilogy Parkway Speed Warning Signs	2- 9	Via De Oro	3-12
Trilogy Pkwy	2-19	Via Del Rio	2-15
Trimero Cir	4-18	Via El Rancho	4-21
Trinity Cir	4-26	Via Escapade	1-12
Trisha Way	1-11	Via Felipe	2-15
Troon Ct	4-20	Via Josefa	2-11
Truman St	2-14	Via Josefa	2-15
Tubac Trl	4-26	Via Lakistas	1-12
Tucson Pl	4-26	Via Los Caballeros	1-11
Tudal St	3-22	Via Media	1-12
Tulane Ct	3-15	Via Mirage	4-18
Tulare St	1-14	Via Montana	4-21
Tule Way	2-19	Via Norte	1-12
Tulip Ct	2-19	Via Ocotillo	4-18
Tumacacori Dr	4-26	Via Oeste	1-12
Tunnel Spring Rd	4-15	Via Pared	4-22
Turk Ct	5-12	Via Persiana	1-12
Turnesa Ct	4-20	Via Quedo	4-21
Turtle Dove Dr	1-12	Via Quedo	4-21
Twin Lakes Dr	1-11	Via Santiago	2-11
Two Bunch Palms Trl	4-18	Via Sola	1-12
Twyla Jane Ln	2-19	Via Trinidad	2-11
Tyler St	4-14	Via Ventana	4-22
Union Ave	1-12	Via Verbena	4-19
United Rd	4-18	Via Violetta	1-12
University Dr	3-22	Via Vista	4-21
Valle Vista Library Parking Lot	3- 9	Via Volcano	3- 9

ROAD NAME	SD - PAGE	ROAD NAME	SD - PAGE
Via Volcano	3-18	Whitebark Ln	2-19
Victorian Dr	5-12	Whitewater Area Reconst Group	4-12
Viejo Dr	3- 9	Wildcat Dr	4-26
Viejo Dr	3-18	Wildwood Dr	4-19
View Dr	5-12	Wildwood Ln	1-14
Villa Balboa Dr	3-12	Willows Ave	3-22
Villa Ct	3-22	Wilson Creek St	3-22
Villa Helena St	3-22	Wilson Valley Rd	3- 9
Villa St	1-16	Winchester Rd (SH-79)	3-10
Villa St	1-16	Windlass Dr	4-12
Vine Cliff St	3-22	Windsong St	2-15
Vineland St	5- 7	Windstone Way	1-14
Vinell Ave	1- 9	Windward Dr	4-19
Vino Way	3-11	Wingate Dr	5- 9
Viola Cir	1-11	Winnipeg Pl	2-19
Viola St	3-22	Winter Rock Ct	1-14
Vista Ave	1- 9	Wintercreek Ct	3-22
Vista Cerro Dr	4-26	Wolf Rd	4-26
Vista Del Lago	1-14	Woltner Ct	3-22
Vista Del Monte Rd	3-11	Wood Rd	1- 8
Vista Del Sol	4-26	Wood Rd	1-16
Vista Del Valle	3-18	Wood Rd	2-20
Vista Grande Dr	1-14	Woodcliff Cir	2-15
Vista Grande Dr	4-19	Woodside Ct	5-12
Vista Montana	3-18	Wrangler Way	2-20
W Church St	1-16	Wyconda St	4-26
Wade St	4-26	Wyler Rd	2-19
Wagner Way	5-12	Yawl Ave	4-19
Wagoner Ln	2-15	Yuba Cir	2-15
Wagonroad W	2-20	Yucca Ln	4-26
Walden Way	3-15	Zachary Ct	3-15
Walker Ave	1-14	Zellar St	2-12
Wallace Ave	1- 9	Zinnia Cir	2-19
Walnut St	1- 9		
Walnut St	1-14		
Walton Cir	4-26		
Waring Ave	1-14		
Warm Springs Dr	2-19		
Warmington St	4-19		
Warwick Dr	4-20		
Washington St	2-19		
Washington St	3- 9		
Washington St	3- 9		
Washington St	3-22		
Washington St	4-12		
Wasson Canyon Rd	1- 9		
Waterman Canyon Way	2-19		
Waverly Ave	2-15		
Wayne Dr	4-19		
Wells Fargo Rd	4-26		
West County Traffic Signal Coordination	1- 8		
Westchester Dr	4-26		
Western View Dr	3-13		
Westlynn Dr	2-19		
Westwood Ct	4-26		
Wharton Ct	3-22		
Wheeler Dr	3- 9		
Whipporwill Dr	1-16		
Whiskey Creek	2-11		
Whispering Pines Rd	5- 9		
White Sands Dr	4-26		