

SUBMITTAL TO THE BOARD OF SUPERVISORS
COUNTY OF RIVERSIDE, STATE OF CALIFORNIA



ITEM: 19.2
(ID # 23808)

MEETING DATE:
Tuesday, March 19, 2024

FROM : TLMA-TRANSPORTATION:

SUBJECT: TRANSPORTATION AND LAND MANAGEMENT AGENCY/TRANSPORTATION:
Public Hearing - Adoption of Ordinance No 452.252 to Establish Speed Zones Enforceable by Radar Speed Detection Equipment in the Mead Valley, Perris, Temecula, and Hemet areas of Riverside County. CEQA Exempt per State CEQA Guidelines section 15061(b)(3). Districts 1 and 3. [\$3,500 Total Cost - Gas Tax 100%]

RECOMMENDED MOTION: That the Board of Supervisors:

1. Find the adoption of Ordinance No. 452.252 is exempt from the California Environmental Quality Act (CEQA) pursuant to State CEQA Guidelines Section 15061(b)(3) as it can be seen with certainty that there is no possibility that the activity in question may have a significant effect on the environment;
2. Adopt Ordinance No. 452.252, Amending Ordinance No. 452 relating to Prima Facie Speed Limits to Establish Various Speed Zones Enforceable by Radar Speed Detection Equipment in the Hemet, Mead Valley, Perris, and Temecula areas of Riverside County; and
3. Direct the Clerk of the Board to publish Ordinance No. 452.252 pursuant to Government Code Section 25124.


ACTION:Policy


Patricia Romo, Director of Transportation 2/22/2024

MINUTES OF THE BOARD OF SUPERVISORS

On motion of Supervisor Jeffries, seconded by Supervisor Gutierrez and duly carried, IT WAS ORDERED that the above matter is approved as recommended and Ordinance 452.252 is adopted with a waiver of the reading.

Ayes: Jeffries, Spiegel, Washington and Gutierrez
Nays: None
Absent: Perez
Date: March 19, 2024
xc: Trans., COBCF/AB/DL

Kimberly A. Rector
Clerk of the Board
By: 
Deputy

**SUBMITTAL TO THE BOARD OF SUPERVISORS COUNTY OF RIVERSIDE,
STATE OF CALIFORNIA**

FINANCIAL DATA	Current Fiscal Year:	Next Fiscal Year:	Total Cost:	Ongoing Cost
COST	\$ 3,500	\$ 0	\$ 3,500	\$ 0
NET COUNTY COST	\$ 0	\$ 0	\$ 0	\$ 0
SOURCE OF FUNDS: Gas Tax (100%) There are no General Funds used in this project.			Budget Adjustment: No	
			For Fiscal Year: 23/24	

C.E.O. RECOMMENDATION: Approve

BACKGROUND:

Summary

The County of Riverside Transportation Department conducted Engineering and Traffic Surveys (E&TS) in accordance with the California Vehicle Code (CVC), Sections 627 and 40802, for various county-maintained roads in the Mead Valley, Perris, Temecula, and Hemet areas of Riverside County.

Based upon the results of the E&TS for these roads, the Transportation Department recommends designated radar-enforceable speed limits along the road segments summarized in the List of Speed Zone tables and has determined these speed limits to be appropriate to facilitate the safe and orderly movement of vehicular traffic.

Transportation Department staff has contacted Riverside, San Geronio, and Temecula area offices of the California Highway Patrol (CHP) regarding the recommended speed zones.

Previous Agenda References

August 29, 2023 - Initiation of Ordinance No. 452

March 5, 2024 - Introduction of Ordinance No. 452.252

Compliance with CEQA

Ordinance No. 452.252 is exempt from CEQA pursuant to State CEQA Guidelines Section 15061(b)(3) because it can be seen with certainty that there is no possibility that the Ordinance will have significant effect on the environment.

Impact on Residents and Businesses

The establishing and posting of appropriate speed limits promote safe and orderly movements of vehicular traffic and enable the CHP to use radar equipment to enforce the speed limits. Since the recommended speed limits were determined based on actual speed surveys, the majority of the motorists are already driving at or below the recommended speed limits. Posted speed limits also guide motorists to drive at a reasonable speed in unfamiliar locations.

Additional Fiscal Information

The cost for establishing the recommended speed limits is primarily for the installation of speed limit signs, which is estimated at about \$3,500.

SUBMITTAL TO THE BOARD OF SUPERVISORS COUNTY OF RIVERSIDE,
STATE OF CALIFORNIA

Contract History and Price Reasonableness

N/A

ATTACHMENTS:

Ord No. 452.252

Ord No. 452.252 Vicinity Maps

Ord No. 452.252 List of Speed Zones

Ord No. 452.252 Speed Zone Diagrams



Jason Farin, Principal Management Analyst 3/12/2024

1
2
3
4
5
6
7
8
9
10
11
12
13
14
15
16
17
18
19
20
21
22
23
24
25
26
27
28

ORDINANCE NO. 452.252
AN ORDINANCE OF THE COUNTY OF RIVERSIDE
AMENDING ORDINANCE NO. 452
RELATING TO PRIMA FACIE SPEED LIMITS

The Board of Supervisors of the County of Riverside ordains as follows:

Section 1. Section 2.2 of Ordinance No. 452, entitled “Thirty miles per hour,” is hereby amended to add new subsections 48 and 49 to read as follows:

“48. On San Jacinto Street between Thornton Avenue and a point 600’ north of Stetson Avenue, a total distance of approximately 0.37 miles, in the Hemet area.

49. On San Jacinto Street between Whittier Avenue and Central Avenue, a total distance of approximately 0.44 miles, in the Hemet area.”

Section 2. Section 2.4 of Ordinance No. 452, entitled “Forty miles per hour,” is hereby amended to add new subsection 164 to read as follows:

“164. On Carroll Street between Rider Street and Cajalco Road, a total distance of approximately 0.50 miles, in the Mead Valley area.”

Section 3. Section 2.5 of Ordinance No. 452, entitled “Forty-five miles per hour,” is hereby amended to add new subsection 205 to read as follows:

“205. On Harvill Avenue between the centerline of A Street and Nandina Avenue, a total distance of approximately 4.64 miles, in the Perris area.”

Section 4. Section 2.6 of Ordinance No. 452, entitled “Fifty miles per hour,” is hereby amended to add new subsection 94 to read as follows:

“94. On Mesa Road between Glenoaks Road and De Portola Road, a total distance of approximately 2.44 miles, in the Temecula area.”

Section 5. Section 2.8 of Ordinance No. 452, entitled “Sixty miles per hour,” is hereby amended to add new subsection 9 to read as follows:

“9. On Highway 74 between Mauricio Street and Seventh Street, a total

1 distance of approximately 6.02 miles, in the Perris area.”

2 Section 6. Subsection 116 of Section 2.3 of Ordinance 452 adopted on September 11,
3 2012, pursuant to Ordinance No. 452.233, is repealed in its entirety. Subsection 116 of Section 2.3
4 established a thirty-five miles per hour speed limit on San Jacinto Street between Thornton Avenue and a
5 point 660’ north of Stetson Avenue, a total distance of 0.37 miles, in the Hemet area.

6 Section 7. Subsection 172 of Section 2.5 of Ordinance 452 adopted on February 7, 2017,
7 pursuant to Ordinance No. 452.242, is repealed in its entirety. Subsection 172 of Section 2.5 established a
8 forty-five miles per hour speed limit on Carroll Street between Rider Street and Cajalco Road, a total
9 distance of 0.50 miles, in the Mead Valley area.

10 Section 8. Subsection 22 of Section 2.6 of Ordinance 452 adopted on February 4, 2003,
11 pursuant to Ordinance No. 452.214, is repealed in its entirety. Subsection 22 of Section 2.6 established a
12 fifty miles per hour speed limit on Harvill Avenue between the centerline of A Street and the centerline of
13 Markham Street, a total distance of approximately 3.60 miles, in the Perris area.

14 //
15 //
16 //
17 //
18 //
19 //
20 //
21 //
22 //
23 //
24 //
25 //
26 //
27 //
28 //

1
2
3
4
5
6
7
8
9
10
11
12
13
14
15
16
17
18
19
20
21
22
23
24
25
26
27
28

Section 9. EFFECTIVE DATE. This ordinance shall take effect thirty (30) days after its adoption.

BOARD OF SUPERVISORS OF THE COUNTY
OF RIVERSIDE, STATE OF CALIFORNIA

BY: Chuck Washington
Chair, Board of Supervisors
Chuck Washington

ATTEST:
Kimberly Rector
CLERK OF THE BOARD

By: Naomy Li
Deputy

(SEAL)

APPROVED AS TO FORM:
Date: January 24, 2024

By: Stephanie K. Nelson
Stephanie K. Nelson
Deputy County Counsel

1
2
3
4
5
6
7
8
9
10
11
12
13
14
15
16
17
18
19
20
21
22
23
24
25
26
27
28

STATE OF CALIFORNIA)
)
COUNTY OF RIVERSIDE) ss

I HEREBY CERTIFY that at a regular meeting of the Board of Supervisors of said county held on March 19, 2024, the foregoing ordinance consisting of 9 Sections was adopted by the following vote:

AYES: Jeffries, Spiegel, Washington, and Gutierrez
NAYS: None
ABSENT: Perez

DATE: March 19, 2024

KIMBERLY A. RECTOR
Clerk of the Board

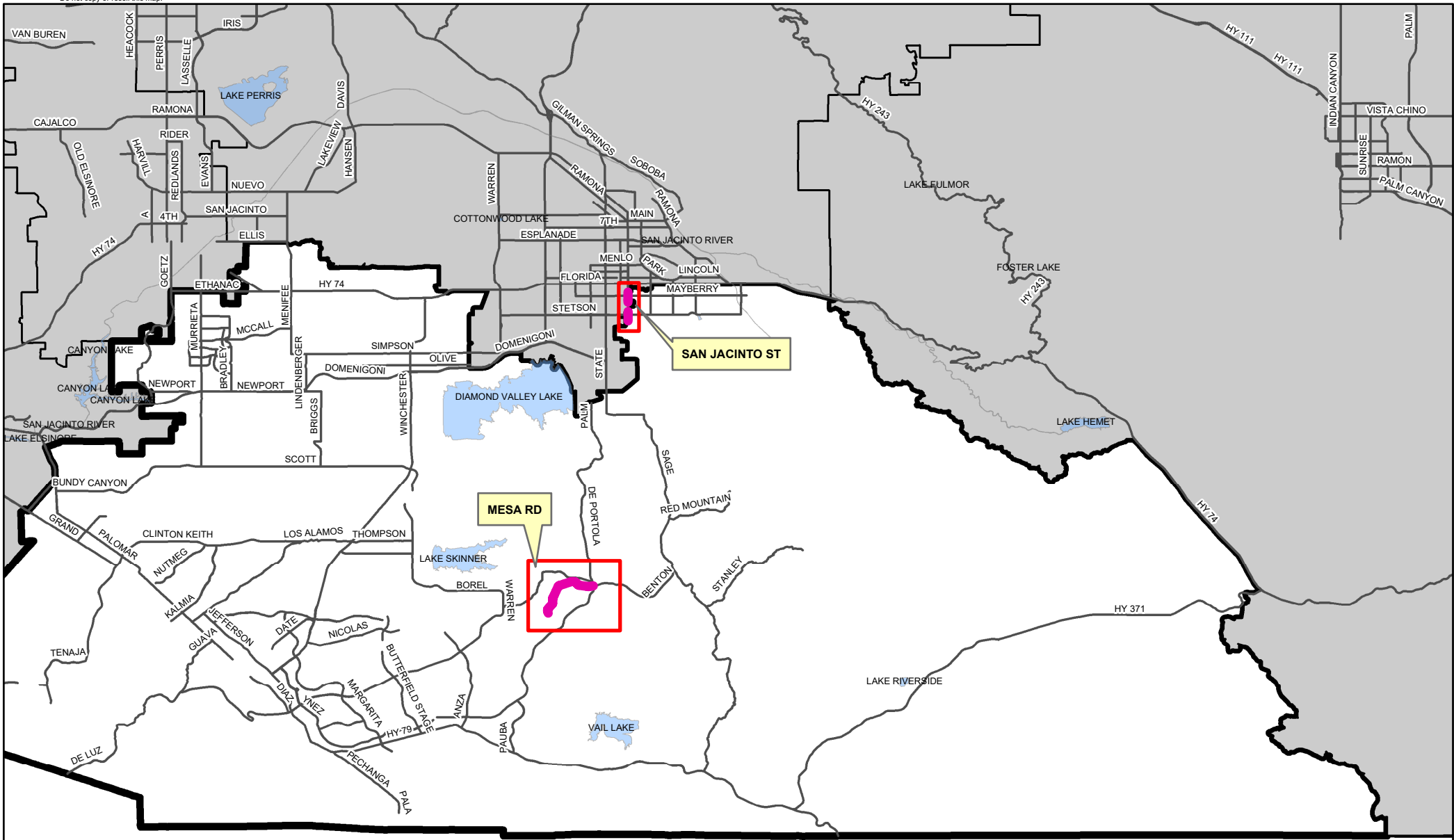
BY: Naomy Li
Deputy

SEAL



The County of Riverside assumes no warranty or legal responsibility for the information contained on this map. Data and information represented on this map is subject to updates, modifications and may not be complete or appropriate for all purposes. County GIS and other sources should be queried for the most current information. Do not copy or resell this map.

ORDINANCE 452.252 DISTRICT 3 SPEED ZONE VICINITY MAP



**LIST OF SPEED ZONE SUBMITTALS
ORDINANCE AMENDMENT NO 452.252
SUPERVISORIAL DISTRICT NO. 1**

AREA	ROAD NAME/ LIMITS	EXISTING SPEED LIMIT	PROPOSED SPEED LIMIT	NOTES
MEAD VALLEY	CARROLL STREET Between Rider Street and Cajalco Road	45	40	SPEED LIMIT REDUCTION
PERRIS	HARVILL AVENUE Between the centerline of A Street and Nandina Avenue	50	45	SPEED LIMIT REDUCTION & BOUNDARY CHANGE
PERRIS	HIGHWAY 74 Between Mauricio Street (City of Lake Elsinore) and Mountain Avenue	60	60	RELINQUISHED TO RIVERSIDE COUNTY FROM CALTRANS
PERRIS	HIGHWAY 74 Between Mountain Avenue and Seventh Street (City of Perris)	55	60	RELINQUISHED TO RIVERSIDE COUNTY FROM CALTRANS

* Maximum allowable speed limit for a two-lane highway is 55 mph (California Vehicle Code Section 22349)

**Maximum allowable speed limit for a multi-lane highway is 65 mph (California Vehicle Code Section 22349)

***Change in speed zone boundary

^ South Coast Air Quality Management District (California Vehicle Code Section 22365)

**LIST OF SPEED ZONE SUBMITTALS
ORDINANCE AMENDMENT NO 452.252
SUPERVISORIAL DISTRICT NO. 3**

AREA	ROAD NAME/ LIMITS	EXISTING SPEED LIMIT	PROPOSED SPEED LIMIT	NOTES
TEMECULA	MESA ROAD Between Glenoaks Road and De Portola Road	NOT POSTED	50	NEW POSTED SPEED LIMIT
HEMET	SAN JACINTO STREET Between Thornton Avenue and a point 660' north of Stetson Avenue	35	30	SPEED LIMIT REDUCTION
HEMET	SAN JACINTO STREET Between Whittier Avenue and Central Avenue	NOT POSTED	30	NEW POSTED SPEED LIMIT

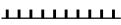




* Maximum allowable speed limit for a two-lane highway is 55 mph (California Vehicle Code Section 22349)

**Maximum allowable speed limit for a multi-lane highway is 65 mph (California Vehicle Code Section 22349)

***Change in speed zone boundary

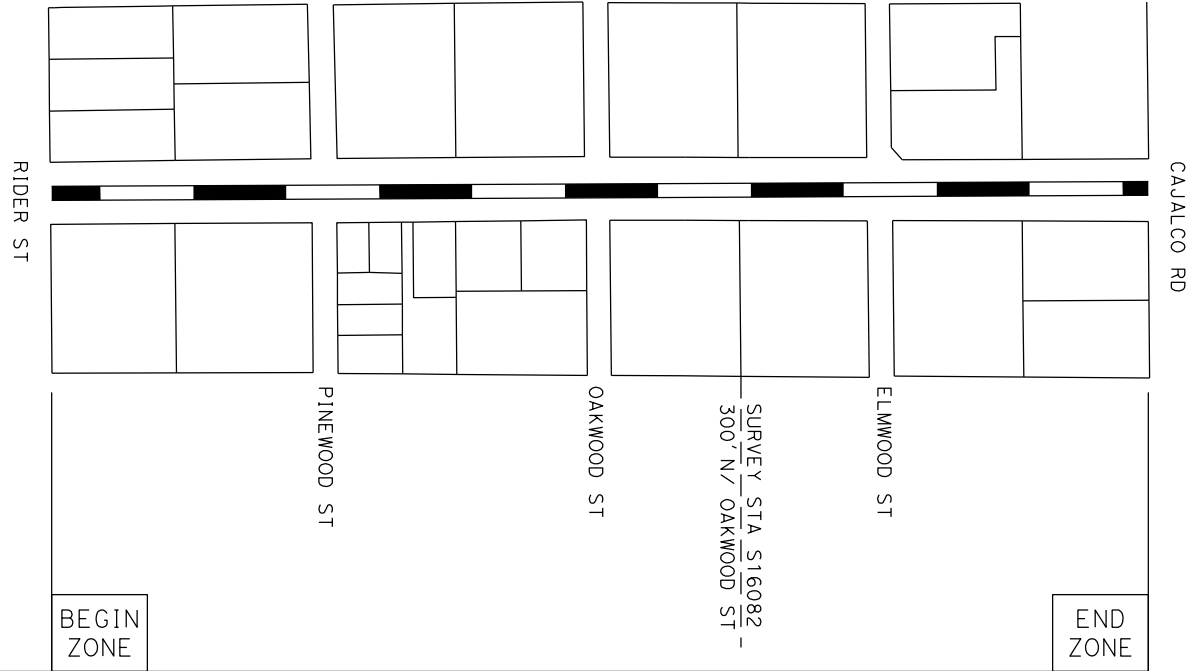
^ South Coast Air Quality Management District (California Vehicle Code Section 22365)

LEGEND:

-  CITY LIMITS
-  RADAR ZONE
-  SURVEY STATION
-  STREET
-  SCHOOL

CARROLL STREET


(#1600)




NO SCALE






RECOMMENDED SPEED LIMIT	40 MPH
85th%TILE SPEED	45.0 MPH
VEHICLES IN 24 HR (2 WAY)	2,330
SEGMENT LENGTH	0.50 MILE
ALL ACCIDENTS IN 2 YRS	10
ACCIDENT RATE ☆	11.76 ACC/MVM
EXISTING SPEED LIMIT	45 MPH (ORD 452.242 SEC 2.5 No. 172)

☆ RATE = $\frac{\text{No. OF ACCIDENT} \times 1\,000\,000}{\text{VEH} \times 365 \times 2 \times \text{MILE}}$

SURVEY DATE:	JUL 13, 2023	APPROVED BY:	
MAP DATE:	OCT 13, 2023	DATE:	10/18/2023
DRAWN BY:	RENE C	DENNIS ACUNA, PE TE COUNTY TRAFFIC ENGINEER	
CAD FILE:	1600.sht		

COUNTY OF RIVERSIDE TRANSPORTATION DEPARTMENT TRAFFIC ENGINEERING DIVISION	
ENGINEERING AND TRAFFIC SURVEY CARROLL STREET	SHEET 1 OF 1

LEGEND:

-  CITY LIMITS
-  RADAR ZONE
-  SURVEY STATION
-  STREET
-  SCHOOL

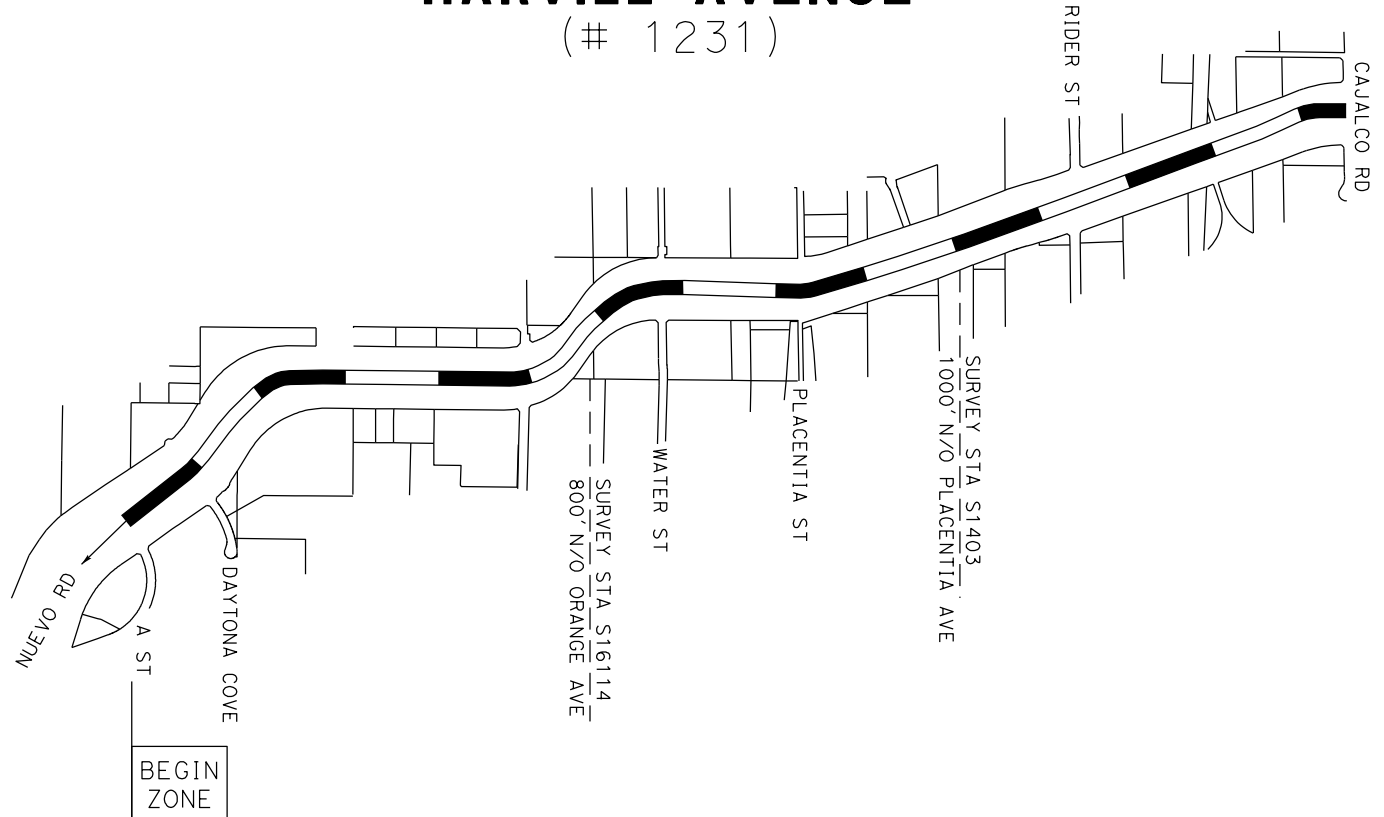
HARVILL AVENUE

(# 1231)

SEE SHEET
2 OF 2




NO SCALE



RECOMMENDED SPEED LIMIT	45 MPH
85th%ILE SPEED	48.5 MPH (AVERAGE OF FOUR SIMILAR SEGMENTS OF 51.0, 50.0, 46.0 & 47.0 MPH)
VEHICLES IN 24 HR (2 WAY)	10,130
SEGMENT LENGTH	4.64 MILE
ALL ACCIDENTS IN 2 YRS	54
ACCIDENT RATE ☆	1.57 ACC/MVM
EXISTING SPEED LIMIT	50 MPH (ORD 452.214 SEC 2.6 No. 22)

☆ RATE = $\frac{\text{No. OF ACCIDENT} \times 1\,000\,000}{\text{VEH} \times 365 \times 2 \times \text{MILE}}$

COUNTY AREA:	PERRIS	SURVEY DATE:	AUG 24, 2023	APPROVED BY:	 COUNTY OF RIVERSIDE TRANSPORTATION DEPARTMENT TRAFFIC ENGINEERING DIVISION
COUNTY MAP:	55, 58, 61	MAP DATE:	OCT 17, 2023	DATE: 10/17/2023	
SUPERVISOR DISTRICT:	1	DRAWN BY:	RENE C	DATE: 10/17/2023	ENGINEERING AND TRAFFIC SURVEY
		CAD FILE:	1231.sh	DENNIS ACUNA, PE TE COUNTY TRAFFIC ENGINEER	HARVILL AVENUE
					SHEET 1 OF 2



HARVILL AVENUE

(# 1231)

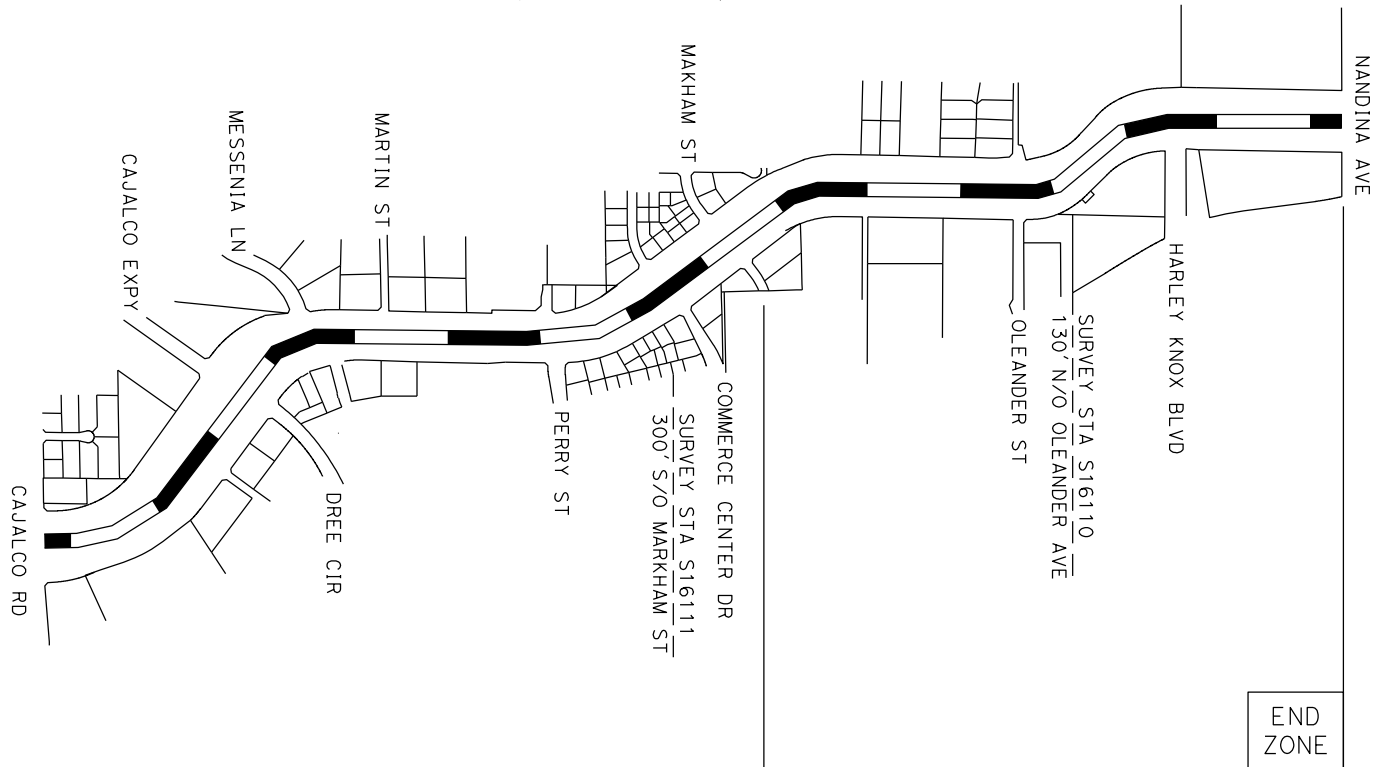
LEGEND:

- CITY LIMITS
- RADAR ZONE
- SURVEY STATION
- STREET
- SCHOOL



NO SCALE

SEE SHEET
1 OF 2



END
ZONE



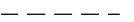


RECOMMENDED SPEED LIMIT	45 MPH	
85th PERCENTILE SPEED	48.5 MPH (AVERAGE OF FOUR SIMILAR SEGMENTS OF 51.0, 50.0, 46.0 & 47.0 MPH)	
VEHICLES IN 24 HR (2 WAY)	10,130	
SEGMENT LENGTH	4.64 MILE	
ALL ACCIDENTS IN 2 YRS	54	
ACCIDENT RATE ☆	1.57 ACC/MVM	
EXISTING SPEED LIMIT	50 MPH (ORD 452.214 SEC 2.6 No. 22)	NOT POSTED

☆ RATE = $\frac{\text{No. OF ACCIDENT} \times 1\,000\,000}{\text{VEH} \times 365 \times 2 \times \text{MILE}}$

COUNTY AREA:	PERRIS	SURVEY DATE:	AUG 24, 2023	APPROVED BY:	 COUNTY OF RIVERSIDE TRANSPORTATION DEPARTMENT TRAFFIC ENGINEERING DIVISION
COUNTY MAP:	55, 58, 61	MAP DATE:	OCT 17, 2023	DATE:	
SUPERVISOR DISTRICT:	1	DRAWN BY:	RENE C	DENNIS ACUNA, PE TE COUNTY TRAFFIC ENGINEER	
				COUNTY OF RIVERSIDE TRANSPORTATION DEPARTMENT TRAFFIC ENGINEERING DIVISION	
				ENGINEERING AND TRAFFIC SURVEY HARVILL AVENUE	
				SHEET	2 OF 2

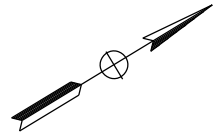


LEGEND:

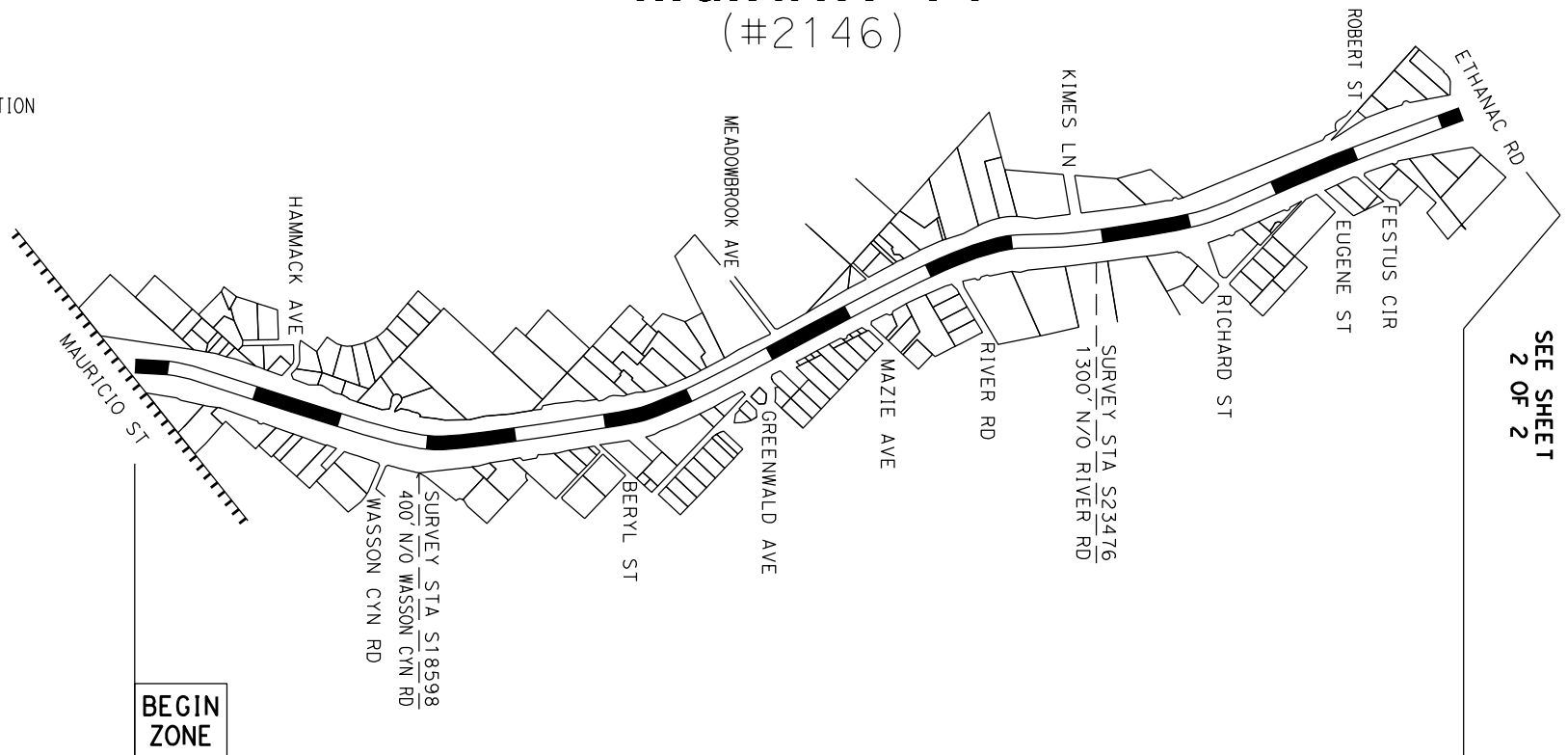
-  CITY LIMITS
-  RADAR ZONE
-  SURVEY STATION
-  STREET
-  SCHOOL

HIGHWAY 74 (#2146)

**CITY OF
LAKE ELSINORE**



NO SCALE




SEE SHEET
2 OF 2


**BEGIN
ZONE**

HORIZONTAL & VERTICAL CURVES - NO SIDEWALK - HIDDEN DRIVEWAYS - MULTIPLE TURNING MOVEMENTS - REDUCE TO 60 MPH



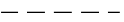


RECOMMENDED SPEED LIMIT	60 MPH
85th%TILE SPEED	66.6 MPH (AVERAGE OF FIVE SIMILAR SEGMENTS OF 66.0, 68.0, 68.0, 64.0 & 67.0)
VEHICLES IN 24 HR (2 WAY)	29,680
SEGMENT LENGTH	6.02 MILES
ALL ACCIDENTS IN 2 YRS	92
ACCIDENT RATE ☆	0.71 ACC/MVM
EXISTING SPEED LIMIT	60 MPH (CALTRANS DATA)

☆ RATE = $\frac{\text{No. OF ACCIDENT} \times 1\,000\,000}{\text{VEH} \times 365 \times 2 \times \text{MILE}}$

SURVEY DATE:	10/12/2023	APPROVED BY:	
MAP DATE:	11/2/2023	DATE:	2/13/2024
DRAWN BY:	RENE C.	SUSAN VOMBAUR, PE TE COUNTY TRAFFIC ENGINEER	
CAD FILE:	2146P1.SHT		

COUNTY OF RIVERSIDE TRANSPORTATION DEPARTMENT TRAFFIC ENGINEERING DIVISION		
ENGINEERING AND TRAFFIC SURVEY HIGHWAY 74	SHEET 1 OF 2	

LEGEND:

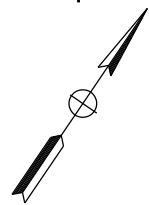
-  CITY LIMITS
-  RADAR ZONE
-  SURVEY STATION
-  STREET
-  SCHOOL

HIGHWAY 74

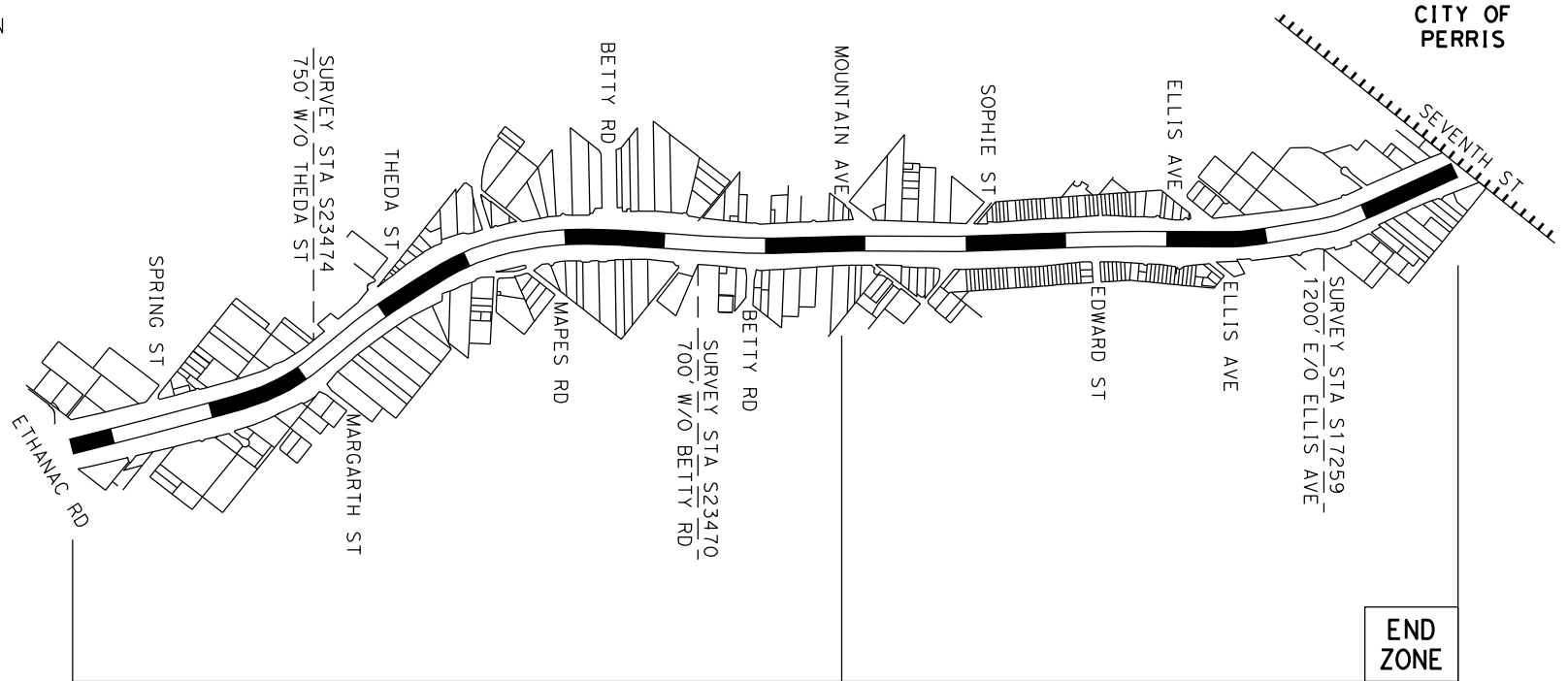
(#2146)

CITY OF PERRIS

SEE SHEET
1 OF 2



NO SCALE





END ZONE






HORIZONTAL & VERTICAL CURVES - NO SIDEWALK - HIDDEN DRIVEWAYS - MULTIPLE TURNING MOVEMENTS - REDUCE TO 60 MPH

RECOMMENDED SPEED LIMIT	60 MPH	
85th PERCENTILE SPEED	66.6 MPH (AVERAGE OF FIVE SIMILAR SEGMENTS OF 66.0, 68.0, 68.0, 64.0 & 67.0)	
VEHICLES IN 24 HR (2 WAY)	29,680	
SEGMENT LENGTH	6.02 MILE	
ALL ACCIDENTS IN 2 YRS	92	
ACCIDENT RATE ☆	0.71 ACC/MVM	
EXISTING SPEED LIMIT	60 MPH (CALTRANS DATA)	55 MPH (CALTRANS DATA)

☆ RATE = $\frac{\text{No. OF ACCIDENT} \times 1\,000\,000}{\text{VEH} \times 365 \times 2 \times \text{MILE}}$

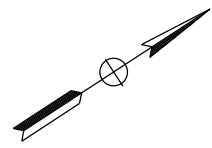
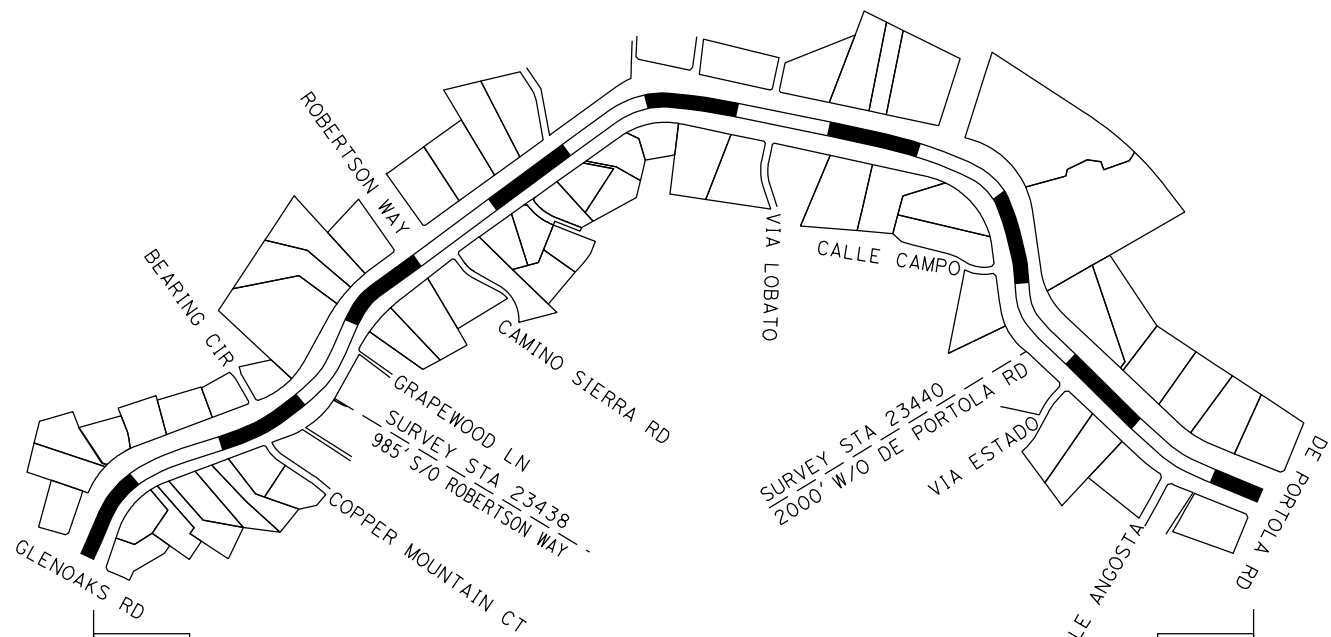
COUNTY AREA:	PERRIS	SURVEY DATE:	10/12/2023	APPROVED BY:		COUNTY OF RIVERSIDE TRANSPORTATION DEPARTMENT TRAFFIC ENGINEERING DIVISION		
COUNTY MAP:	62, 63, 65	MAP DATE:	11/2/2023	DATE:		2/13/2024	ENGINEERING AND TRAFFIC SURVEY	
SUPERVISOR DISTRICT:	1	CAD FILE:	2146P2.SHT	SUSAN VOMBAUR, PE TE COUNTY TRAFFIC ENGINEER		HIGHWAY 74	2 OF 2	

LEGEND:

-  CITY LIMITS
-  RADAR ZONE
-  SURVEY STATION
-  STREET
-  SCHOOL

MESA ROAD

(#1309)




NO SCALE

BEGIN ZONE		END ZONE
NARROW RURAL ROADWAY, HIDDEN DRIVEWAYS, MULTIPLE TURNING MOVEMENTS, DIRT SHOULDERS, NO SIDEWALKS, REDUCE TO 50 MPH		

RECOMMENDED SPEED LIMIT	50 MPH
85th PERCENTILE SPEED	56.0 MPH (AVERAGE OF TWO SIMILAR STA OF 55.0 & 57.0 MPH)
VEHICLES IN 24 HR (2 WAY)	4,580
SEGMENT LENGTH	2.44 MILE
ALL ACCIDENTS IN 2 YRS	11
ACCIDENT RATE [☆]	1.35 ACC/MVM
EXISTING SPEED LIMIT	NOT POSTED

☆ RATE = $\frac{\text{No. OF ACCIDENT} \times 1\,000\,000}{\text{VEH} \times 365 \times 2 \times \text{MILE}}$

COUNTY AREA:	TEMECULA	SURVEY DATE:	AUG 2, 2023	APPROVED BY:	 COUNTY OF RIVERSIDE TRANSPORTATION DEPARTMENT TRAFFIC ENGINEERING DIVISION
COUNTY MAP:	126	MAP DATE:	AUG 29, 2023	DATE:	
SUPERVISOR DISTRICT:	3	DRAWN BY:	RENE C	DENNIS ACUNA, PE TE COUNTY TRAFFIC ENGINEER	
				ENGINEERING AND TRAFFIC SURVEY	SHEET
				MESA ROAD	1 OF 1

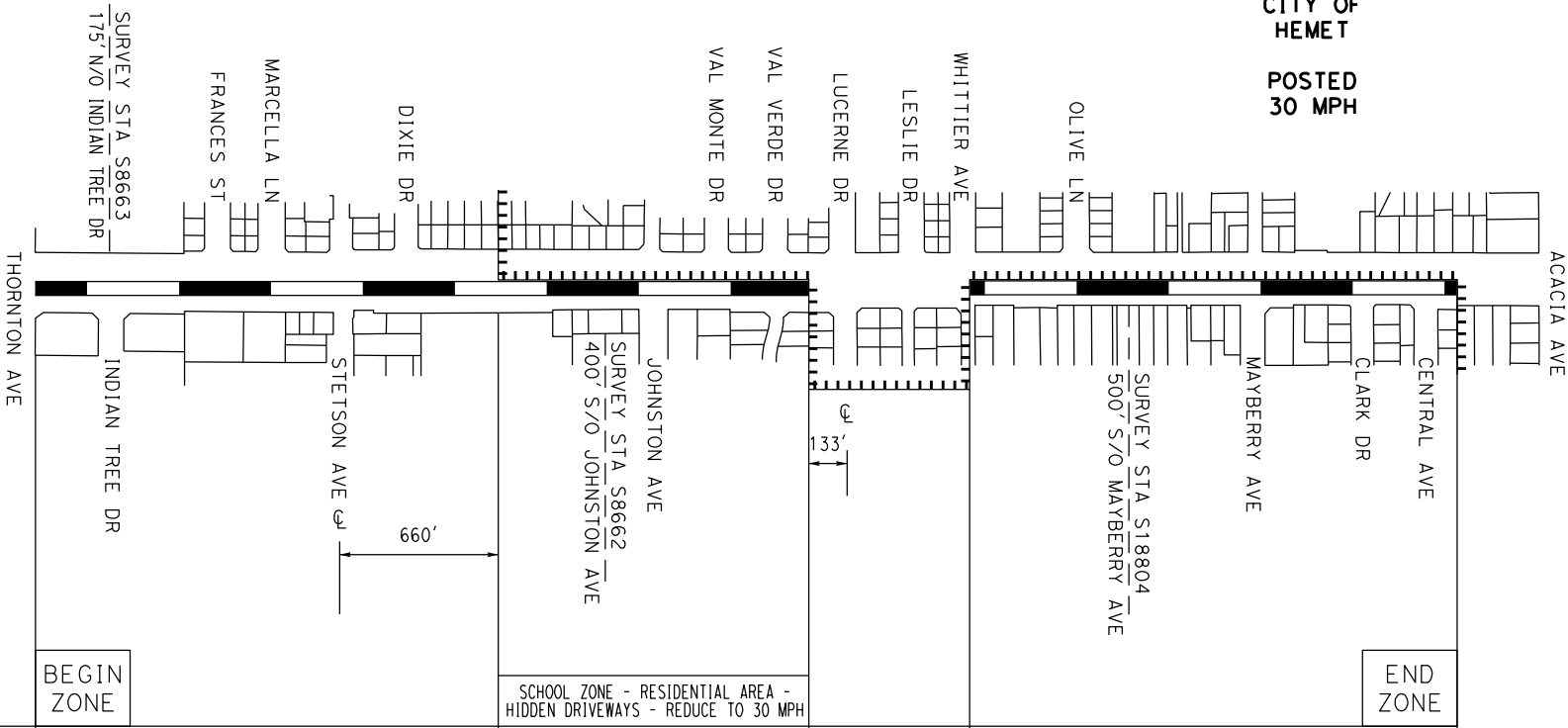
SAN JACINTO STREET (#1477)

CITY OF
HEMET

POSTED
30 MPH

LEGEND:

- CITY LIMITS
- RADAR ZONE
- SURVEY STATION
- STREET
- SCHOOL



NO SCALE

* MAXIMUM PER CVC 22349

	BEGIN ZONE	SCHOOL ZONE - RESIDENTIAL AREA - HIDDEN DRIVEWAYS - REDUCE TO 30 MPH	END ZONE
RECOMMENDED SPEED LIMIT	30 MPH	30 MPH	30 MPH
85th%ILE SPEED	31.5 MPH	36.2 MPH	34.9 MPH
VEHICLES IN 24 HR (2 WAY)	5,490	5,490	7,700
SEGMENT LENGTH	0.37 MILE	0.24 MILE	0.44 MILE
ALL ACCIDENTS IN 2 YRS	3	2	3
ACCIDENT RATE ☆	2.02 ACC/MVM	2.08 ACC/MVM	1.21 ACC/MVM
EXISTING SPEED LIMIT	35 MPH (ORD 452.233 SEC 2.3 No. 116)	30 MPH (ORD 452.233 SEC 2.2 No. 23)	30 MPH (CITY OF HEMET) NOT POSTED

☆ RATE = $\frac{\text{No. OF ACCIDENT} \times 1\,000\,000}{\text{VEH} \times 365 \times 2 \times \text{MILE}}$

COUNTY AREA:	HEMET	SURVEY DATE:	SEP 28, 2023	APPROVED BY:	 DENNIS ACUNA, PE TE COUNTY TRAFFIC ENGINEER
COUNTY MAP:	110	MAP DATE:	SEP 12, 2023	DATE:	
SUPERVISOR DISTRICT:	3	CAD FILE:	1477.sht	COUNTY OF RIVERSIDE TRANSPORTATION DEPARTMENT TRAFFIC ENGINEERING DIVISION	
				ENGINEERING AND TRAFFIC SURVEY SAN JACINTO STREET	
				SHEET	1 OF 1



THE PRESS-ENTERPRISE

KEEP YOUR EYES ON THE 'PRISE

pe.com

3512 14 Street
Riverside, California 92501
(951) 368-9229
neller@scng.com

County of Riverside - Clerk of the Board
PO Box 1147
Riverside, California 92502

Account Number: 5209148
Ad Order Number: 0011656817
Customer's Reference/PO Number:
Publication: The Press-Enterprise
Publication Dates: 03/25/2024
Total Amount: \$747.00
Payment Amount: \$0.00
Amount Due: \$747.00
Notice ID: 86kIHFxKAYLMJ9a8uV0P
Invoice Text:

BOARD OF SUPERVISORS OF THE COUNTY OF RIVERSIDE, STATE OF CALIFORNIA ORDINANCE NO. 452.252 AN ORDINANCE OF THE COUNTY OF RIVERSIDE AMENDING ORDINANCE NO. 452 RELATING TO PRIMA FACIE SPEED LIMITS The Board of Supervisors of the County of Riverside ordains as follows: Section 1. Section 2.2 of Ordinance No. 452, entitled "Thirty miles per hour," is hereby amended to add new subsections 48 and 49 to read as follows: "48. On San Jacinto Street between Thornton Avenue and a point 600' north of Stetson Avenue, a total distance of approximately 0.37 miles, in the Hemet area. a total distance of approximately 0.44 miles, in the Hemet area." Section 2. Section 2.4 of Ordinance No. 452, entitled "Forty miles per hour," is hereby amended to add new subsection 164 to read as follows: "164. On Carroll Street between Rider Street and Cajalco Road, a total distance of approximately 0.50 miles, in the Mead Valley area." Section 3. Section 2.5 of Ordinance No. 452, entitled "Forty-five miles per hour," is hereby amended to add new subsection 205 to read as follows: "205. On Harvill Avenue between the centerline of A Street and Nandina Avenue, a total distance of approximately 4.64 miles, in the Perris area." Section 4. Section 2.6 of Ordinance No. 452, entitled "Fifty miles per hour," is hereby amended to add new subsection 94 to read as follows: "94. On Mesa Road between Glenoaks Road and De Portola Road, a total distance of approximately 2.44 miles, in the Temecula area." Section 5. Section 2.8 of Ordinance No. 452, entitled "Sixty miles per hour," is hereby amended to add new subsection 9 to read as follows: "9. On Highway 74 between Mauricio Street and Seventh Street, a total distance of approximately 6.02 miles, in the Perris area."

County of Riverside - Clerk of the Board
PO Box 1147
Riverside, California 92502

Publication: The Press-Enterprise

PROOF OF PUBLICATION OF

Ad Desc: 0011656817

FILE NO. 0011656817

PROOF OF PUBLICATION

I am a citizen of the United States. I am over the age of eighteen years and not party to or interested in the above-entitled matter. I am an authorized representative of THE PRESS-ENTERPRISE, a newspaper of general circulation, printed and published daily in the County of Riverside, and which newspaper has been adjudicated a newspaper of general circulation by the Superior Court of the County of Riverside, State of California, under date of April 25, 1952, Case Number 54446, under date of March 29, 1957, Case Number 65673, under date of August 25, 1995, Case Number 267864, and under date of September 16, 2013, Case Number RIC 1309013; that the notice, of which the annexed is a printed copy, has been published in said newspaper in accordance with the instructions of the person(s) requesting publication, and not in any supplement thereof on the following dates, to wit:

03/25/2024

I certify (or declare) under the penalty of perjury that the foregoing is true and correct.

Date: March 25, 2024.
At: Riverside, California



Signature

BOARD OF SUPERVISORS OF THE COUNTY OF RIVERSIDE,
STATE OF CALIFORNIA

ORDINANCE NO. 452.252
AN ORDINANCE OF THE COUNTY OF RIVERSIDE
AMENDING ORDINANCE NO. 452
RELATING TO PRIMA FACIE SPEED LIMITS

The Board of Supervisors of the County of Riverside ordains as follows:

Section 1. Section 2.2 of Ordinance No. 452, entitled "Thirty miles per hour," is hereby amended to add new subsections 48 and 49 to read as follows:

"48. On San Jacinto Street between Thornton Avenue and a point 600' north of Stetson Avenue, a total distance of approximately 0.37 miles, in the Hemet area.
a total distance of approximately 0.44 miles, in the Hemet area."

Section 2. Section 2.4 of Ordinance No. 452, entitled "Forty miles per hour," is hereby amended to add new subsection 164 to read as follows:

164. On Carroll Street between Rider Street and Catalco Road, a total distance of approximately 0.50 miles, in the Mead Valley area."

Section 3. Section 2.5 of Ordinance No. 452, entitled "Forty-five miles per hour," is hereby amended to add new subsection 205 to read as follows:

"205. On Harvill Avenue between the centerline of A Street and Nandina

Avenue, a total distance of approximately 4.64 miles, in the Perris area."

Section 4. Section 2.6 of Ordinance No. 452, entitled "Fifty miles per hour," is hereby amended to add new subsection 94 to read as follows:

"94. On Mesa Road between Glenoaks Road and De Portola Road, a total distance of approximately 2.44 miles, in the Temecula area."

Section 5. Section 2.8 of Ordinance No. 452, entitled "Sixty miles per hour," is hereby amended to add new subsection 9 to read as follows:

"9. On Highway 74 between Mauriclo Street and Seventh Street, a total distance of approximately 6.02 miles, in the Perris area."

Section 6. Subsection 116 of Section 2.3 of Ordinance 452 adopted on September 11, 2012, pursuant to Ordinance No. 452.233, is repealed in its entirety. Subsection 116 of Section 2.3 established a thirty-five miles per hour speed limit on San Jacinto Street between Thornton Avenue and a point 660' north of Stetson Avenue, a total distance of 0.37 miles, in the Hemet area.

Section 7. Subsection 172 of Section 2.5 of Ordinance 452 adopted on February 7, 2017, pursuant to Ordinance No. 452.242, is repealed in its entirety. Subsection 172 of Section 2.5 established a forty-five miles per hour speed limit on Carroll Street between Rider Street and Catalco Road, a total distance of 0.50 miles, in the Mead Valley area.

Section 8. Subsection 22 of Section 2.6 of Ordinance 452 adopted on February 4, 2003, pursuant to Ordinance No. 452.214, is repealed in its entirety. Subsection 22 of Section 2.6 established a fifty miles per hour speed limit on Harvill Avenue between the centerline of A Street and the centerline of Markham Street, a total distance of approximately 3.60 miles, in the Perris area.

Section 9. EFFECTIVE DATE. This ordinance shall take effect thirty (30) days after its adoption.

Chuck Washington, Chair of the Board

I HEREBY CERTIFY that at a regular meeting of the Board of Supervisors of said County, held on **March 19, 2024**, the foregoing Ordinance was adopted by said Board by the following vote:

AYES: Jeffries, Splegel, Washington and Gutierrez
NAYS: None
ABSENT: Perez

Kimberly A. Rector, Clerk of the Board
By: Cindy Fernandez, Clerk of the Board Assistant
The Press-Enterprise
Published: 3/25/24