

**SUBMITTAL TO THE BOARD OF SUPERVISORS  
COUNTY OF RIVERSIDE, STATE OF CALIFORNIA**



**ITEM: 3.61**  
(ID # 24660)

**MEETING DATE:**  
Tuesday, April 30, 2024

**FROM :** TLMA-TRANSPORTATION:

**SUBJECT:** TRANSPORTATION AND LAND MANAGEMENT AGENCY/TRANSPORTATION:  
Approval of the Plans and Specifications and Authorization to Advertise for Bid for the Construction of the Slurry Seal and Curb Ramp Accessibility Project for Fiscal Year 2024/25 at various locations; CEQA Exempt per State CEQA Guidelines Section 15301; Districts 1, 2, and 3. [\$5,951,580 Total Cost - Local Funds 100%] (Clerk to Advertise)

**RECOMMENDED MOTION:** That the Board of Supervisors:

1. Find that the Slurry Seal and Curb Ramp Accessibility Project for Fiscal Year 2024/25 is categorically exempt from the California Environmental Quality Act (CEQA) pursuant to State CEQA Guidelines Section 15301 (c) - Existing Facilities;
2. Approve the plans and specifications for the Slurry Seal and Curb Ramp Accessibility Project for Fiscal Year 2024/25 at various locations in the 1<sup>st</sup>, 2<sup>nd</sup>, and 3<sup>rd</sup> Districts;
3. Authorize the Clerk of the Board to advertise for bids to be received by the office of the Director of Transportation and Land Management at the Transportation Annex located at 3525 14th Street, Riverside, California 92501. All bids must be received up to the hour of 2:00 p.m., Wednesday, May 22, 2024, at which time bids will be opened; and
4. Direct the Clerk of the Board of Supervisors to file the Notice of Exemption with the County Clerk and the State Clearinghouse for posting within five (5) working days of Board approval.

**ACTION:Policy**

Dennis Acuna, Director of Transportation 4/11/2024

---

**MINUTES OF THE BOARD OF SUPERVISORS**

On motion of Supervisor Spiegel, seconded by Supervisor Gutierrez and duly carried by unanimous vote, IT WAS ORDERED that the above matter is approved as recommended.

Ayes: Jeffries, Spiegel, Washington, Perez and Gutierrez  
Nays: None  
Absent: None  
Date: April 30, 2024  
xc: Trans., Recorder, COBcf

Kimberly A. Rector  
Clerk of the Board

By:   
Deputy

**SUBMITTAL TO THE BOARD OF SUPERVISORS COUNTY OF RIVERSIDE,  
STATE OF CALIFORNIA**

<b>FINANCIAL DATA</b>	<b>Current Fiscal Year:</b>	<b>Next Fiscal Year:</b>	<b>Total Cost:</b>	<b>Ongoing Cost</b>
<b>COST</b>	\$ 0	\$ 5,951,580	\$ 5,951,580	\$ 0
<b>NET COUNTY COST</b>	\$ 0	\$ 0	\$ 0	\$ 0
<b>SOURCE OF FUNDS:</b> Gas Tax/SB-1 (12.1%), Measure A/Western (87.4%), and City of Riverside (0.5%)  There are no General Funds used in this project.			<b>Budget Adjustment:</b> No	
			<b>For Fiscal Year:</b> 24/25	

**C.E.O. RECOMMENDATION:** Approve

**BACKGROUND:**

**Summary**

The slurry seal treatment is provided as a preventative maintenance to extend the life of the pavement and postpone more costly pavement rehabilitation. The slurry seal treatment seals small cracks, restores lost flexibility to the pavement surface and helps preserve the underlying pavement structure. This project includes various roads located within the communities of Woodcrest, Highgrove, La Sierra / Lake Mathews, Temescal Canyon, Temescal Valley, North Lake Elsinore, Murrieta Hot Springs, Morgan Hill, French Valley, Romoland, and areas near the City of Hemet. The specific roads are listed in "Attachment 1".

The slurry seal project proposes slurry seal, micro-surfacing, and chip seal treatments based on the existing pavement conditions. The slurry seal treatment consists of an application of a mixture of asphalt emulsion, aggregates, water and other additives placed over the existing asphalt pavement surface. This work includes road cleaning, crack repair, crack sealing, asphalt concrete repairs, application of seal coat treatment, installation of new thermoplastic crosswalks, replacement of striping, pavement markings and raised pavement markers. All roads will be swept several times at specified intervals after the slurry has been applied.

The micro-surfacing treatment is similar to the slurry seal except it uses polymer modified and fast setting asphalt emulsion allowing thicker layers to be placed. The thick layer application allows to fill in ruts commonly found on roadways with light to moderate truck traffic.

The chip seal treatment consists of an application of asphalt emulsion and then followed by a layer of chip or small crushed rock (screenings). The treatment provides a skid resistant wearing surface and seals minor cracks, and it is generally used for low volume rural roads.

This project also proposes to reconstruct or upgrade eighty-two (82) existing concrete curb ramps at various locations within the 1<sup>st</sup>, 2<sup>nd</sup>, and 3<sup>rd</sup> Districts, as part of the Transportation Department goal to provide safe and usable pedestrian facilities for all pedestrians and to comply with the Title II of the Americans with Disabilities Act (ADA) requirements. As part of the ADA requirement, curb ramps must be upgraded when adjoining roads are altered through

**SUBMITTAL TO THE BOARD OF SUPERVISORS COUNTY OF RIVERSIDE,  
STATE OF CALIFORNIA**

resurfacing or placement of a thick layer of seal coat. The specific curb ramp locations are listed in "Attachment 2."

The proposed curb ramp accessibility work will consist of modifying or removing existing concrete curb ramps and placing back ADA compliant concrete curb ramps. Certain curb ramps will be upgraded by installing yellow detectable warning devices (series of small bumps or truncated domes) and making repairs to street landing slopes to meet ADA compliance. Detectable warning devices are used to alert pedestrians who are blind or visually impaired that there is vehicle traffic nearby.

The bid documents include the following bid schedules of work:

Base Bid Schedule: Slurry Seal and associated work  
Alternative Bid Schedule 1: Curb Ramps and associated work  
Alternative Bid Schedule 2: Repair of Existing Asphalt Concrete Surfaces  
Alternative Bid Schedule 3: Slurry Seal and associated work, City of Riverside

If the low bid is approved and concurred to by the City of Riverside for their alternative bid schedule of work, then a reimbursement agreement between the City and the County will be submitted to the Board of Supervisors for approval prior to or concurrent with the award of the construction contract.

The Transportation Department will select the contractor based upon the lowest responsive and responsible bid of the sum of all bid schedules.

The submitted plans and specifications have been approved as to form by County Counsel.

Project Numbers: D5-0006, D5-0007, D5-0008 (Slurry Seal District 1, 2, and 3)  
D5-0011, D5-0012, D5-0013 (Curb Ramps District 1, 2, and 3)

**Environmental Findings**

The proposed projects are exempt from CEQA under Section 15301 (c) because the slurry seal treatment and the reconstruction or modification of curb ramps do not create additional traffic lanes and involve negligible or no expansion of existing or former use of the existing roadways and associated facilities.

**Impact on Citizens and Businesses**

The Slurry Seal treatment will extend the life of the pavement thereby reducing the need for more extensive types of resurfacing that can be up to ten times more costly.

The reconstruction of curb ramps is expected to improve the access and safety of disabled persons using the pedestrian facilities along the roadways. In addition, bringing the curb ramps up to current accessibility standards contributes toward fulfilling the County Transportation

**SUBMITTAL TO THE BOARD OF SUPERVISORS COUNTY OF RIVERSIDE,  
STATE OF CALIFORNIA**

Department's goals as stated in its ADA Self-Evaluation and Transition Plan as required by Title II of the Americans with Disabilities Act (ADA).

**SUPPLEMENTAL:**

**Additional Fiscal Information**

The construction contract is estimated to cost approximately \$5,951,580 and construction is anticipated to be completed in FY 2024/2025. The Slurry Seal and Curb Ramp work will be funded with Gas Tax/SB-1, Measure A/ Western, and City of Riverside funds.

There are no General Funds used in this project.

**Contract History and Price Reasonableness**

N/A

**ATTACHMENTS:**

Vicinity Map

Attachment 1 – List of Roads

Attachment 2 – List of ADA Ramps

Notice to Bidders

Notice of Exemption / Journal Voucher

Specifications and Contract Documents Cover Page



Jason Farin, Principal Management Analyst 4/24/2024



Aaron Gettis, Chief of Deputy County Counsel 4/18/2024



Lead Agency: COUNTY OF RIVERSIDE TLMA  
ATTN: JAN BULINSKI  
Address: 3525 14TH STREET  
RIVERSIDE, CA 92501

**FILED / POSTED**

County of Riverside  
Peter Aldana  
Assessor-County Clerk-Recorder

E-202400467  
04/30/2024 04:21 PM Fee: \$ 50.00  
Page 1 of 4

Removed: \_\_\_\_\_ By: \_\_\_\_\_ Deputy  


### Project Title

SLURRY SEAL PROJECT - DISTRICTS 1,2, & 3  
WORK ORDER# ZD50006, ZD50011, ZD50007, ZD50012, ZD50008, & ZD50013 TASK  
CODE #Z1530

### Filing Type

- Environmental Impact Report
- Mitigated/Negative Declaration
- Notice of Exemption
- Other:

### Notes



*Patricia Romo  
Interim Director*

**COUNTY OF RIVERSIDE  
TRANSPORTATION AND  
LAND MANAGEMENT AGENCY**

*Dennis Acima, P.E.  
Deputy for Transportation  
Capital Projects*

*Russell Williams  
Deputy for Transportation  
Planning and Development*

**Transportation Department  
NOTICE OF EXEMPTION**

February 20, 2024

**PROJECT TITLE:** Slurry Seal Project – Districts 1, 2, &3  
Work Order# ZD50006, ZD50011, ZD50007, ZD50012, ZD50008, & ZD50013  
Task Code #Z1530

**PROJECT SPONSOR:** County of Riverside Transportation Department

**PROJECT LOCATION:** Various Locations in Unincorporated areas within Supervisorial Districts 1, 2 & 3

**PROJECT DESCRIPTION:** The County of Riverside Transportation Department proposes to slurry seal existing pavement surfaces on various roads in unincorporated locations throughout Districts 1, 2 and 3 of Riverside County.

The work also involves replacing non-compliant curb ramps, removing and replacing thermoplastic crosswalk and pavement markings, paint traffic stripes and other work as may be required.

**ENVIRONMENTAL ANALYSIS:** The proposed project does not require additional right of way nor temporary construction easements. The project will extend the life of the pavement of the treated roads, which is a benefit to the traveling public. The project consists of maintenance and repair of an existing public road. There is no expansion of use of the road as a result of the project.

Slurry seal will be conducted by the County of Riverside Transportation Department who is a permittee as defined by the Western Riverside Multi-Species Habitat Conservation Plan (WRMSHCP). Portions of the improvements occur within the WRMSHCP Criteria Area and Section 7.3.4 (Existing Roads within Criteria Cells) states that necessary operation and maintenance activities such as grading existing dirt roadways, curbs/gutters/sidewalks, roadway widening and resurfacing conducted for safety purposes are considered covered road maintenance activities and do not require compliance with other WRMSHCP plan requirements, such as riparian/riverine (Section 6.1.2) and species survey requirements (Sections 6.1.3 and 6.3.2). These covered activities are subject to compliance with Appendix C – Best Management Practices of the WRMSHCP.”

Portions of the project are outside of MSHCP Criteria Cells, but are still subject to compliance

4080 Lemon Street, 8<sup>th</sup> Floor · Riverside, CA 92501 · (951) 955-6740  
P.O. Box 1090 · Riverside, CA 92502-1090 · FAX (951) 955-3198

with the Western Riverside County Multiple Species Habitat Conservation Plan (MSHCP). Under Section 7.1 Covered Activities Outside Criteria Area and PQP lands of the MSHCP, necessary operation and maintenance projects, as this project is considered, are Covered Activities and are not subject to survey or mitigation requirements outside criteria area and Public/Quasi-Public Lands.

If tree and/or vegetation removal takes place during the migratory bird breeding season (February 1 – September 1), a preconstruction nesting survey will be conducted pursuant to the Migratory Bird Treaty Act (MBTA).

The Riverside County Transportation Department has found that the above-described project is exempt from the provisions of the California Environmental Quality Act (CEQA), based on the following:

**Section 15301 (c) – Existing Facilities** – The project proposes to slurry seal existing pavement surfaces on various roads and replace non-compliant curb ramps, remove and replace thermoplastic crosswalk and pavement markings, and paint traffic stripes in unincorporated locations throughout Districts 1, 2 and 3 of Riverside County. The project in its entirety is consistent with Section 15301(c) because it does not create additional traffic lanes and involves no expansion of use of the existing roadway and associated facilities.

By: Don Copeland, Senior Transportation Planner

Signed: Jan Bulinski  
Jan Bulinski, Environmental Project Manager

**C O U N T Y   O F   R I V E R S I D E  
T R A N S P O R T A T I O N   D E P A R T M E N T**

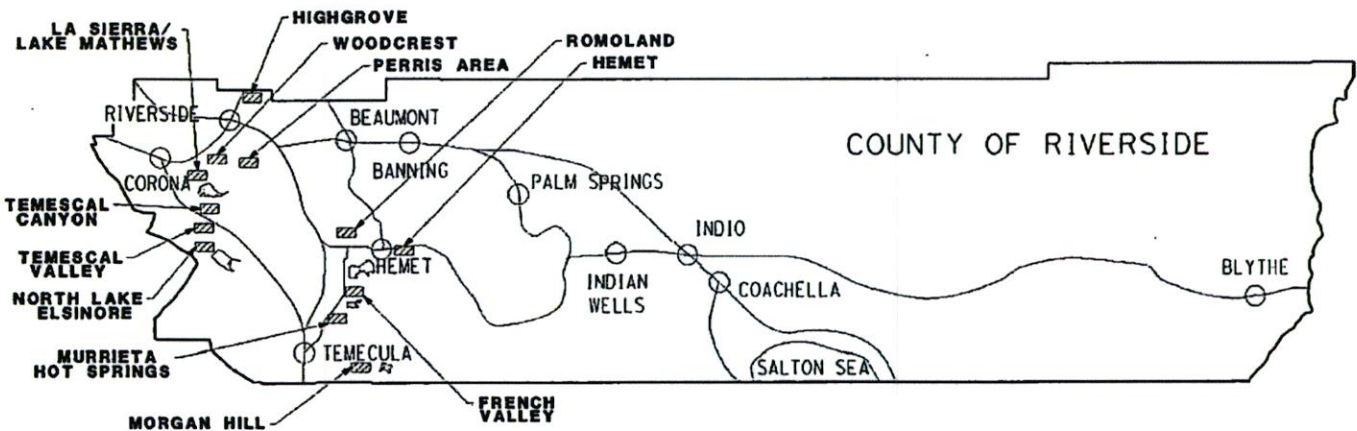
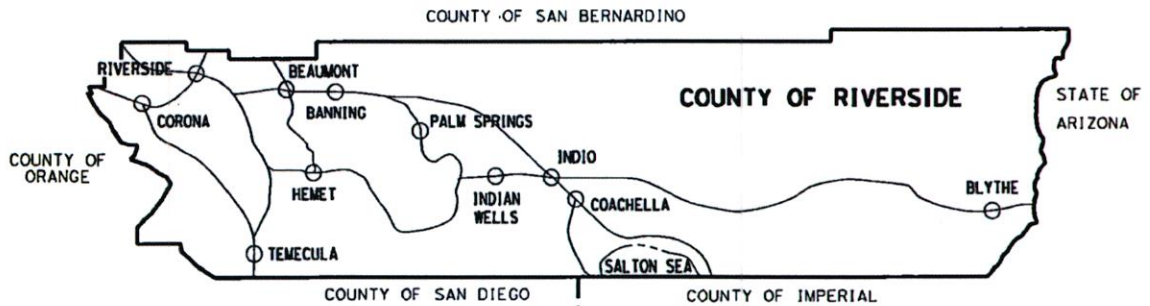
**SLURRY SEAL AND CURB RAMP  
ACCESSIBILITY PROJECTS**

**SUPERVISOR DISTRICT 1 - D5-0006, D5-0011**

**SUPERVISOR DISTRICT 2 - D5-0007, D5-0012**

**SUPERVISOR DISTRICT 3 - D5-0008, D5-0013**

**FISCAL YEAR 2024/2025**



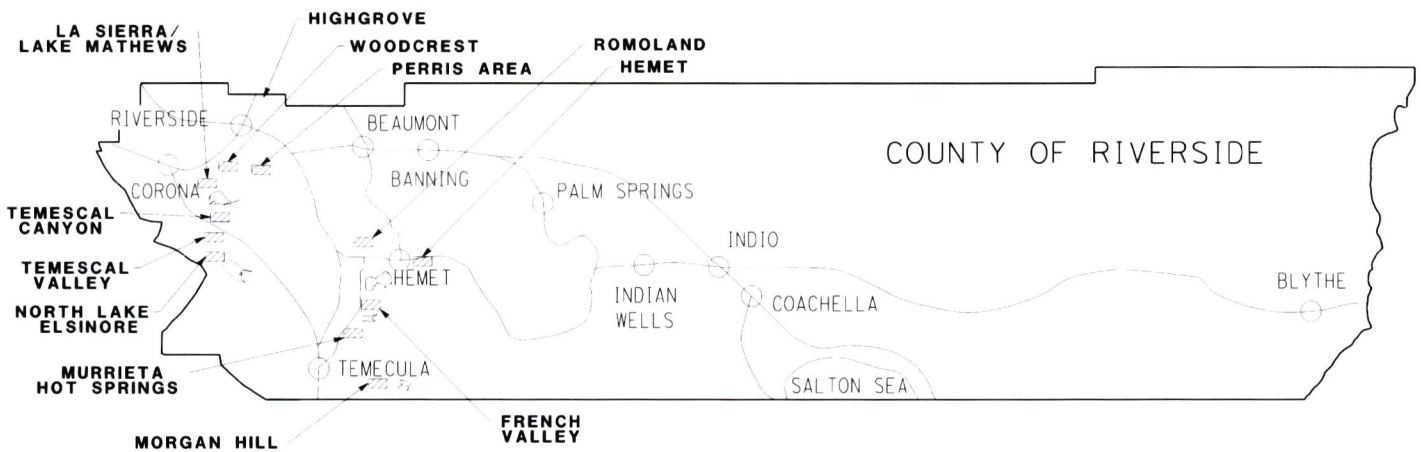
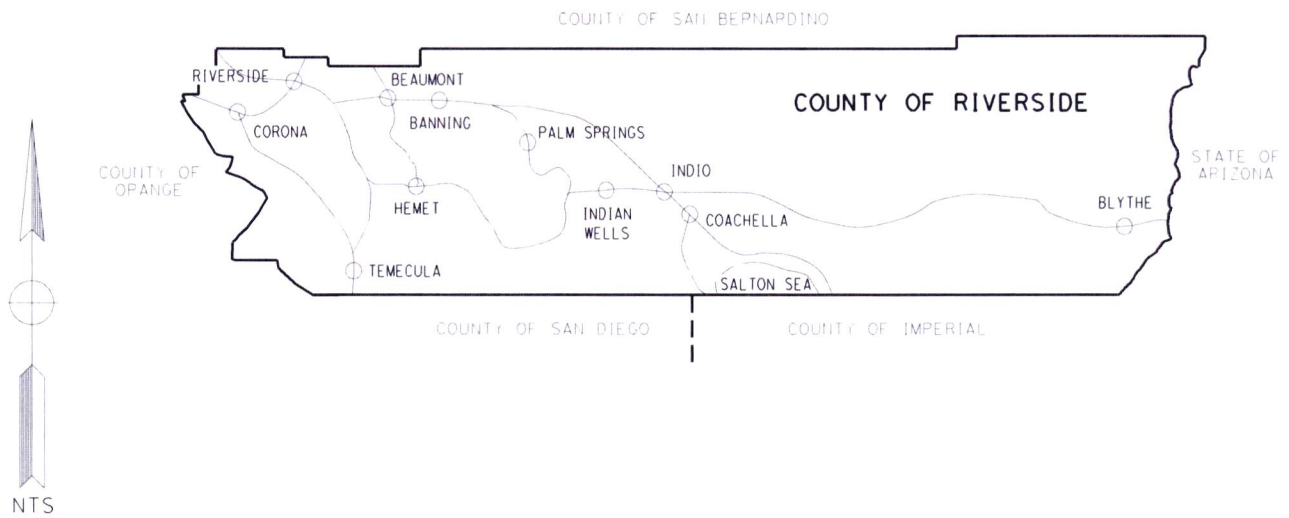
**VICINITY MAP**



C O U N T Y O F R I V E R S I D E  
T R A N S P O R T A T I O N D E P A R T M E N T

**SLURRY SEAL and  
CURB RAMP ACCESSIBILITY PROJECT  
FOR FISCAL YEAR 2024 - 2025**

**DISTRICT 1, PROJECT No. D5-0006, D5-0011  
DISTRICT 2, PROJECT No. D5-0007, D5-0012  
DISTRICT 3, PROJECT No. D5-0008, D5-0013**



**VICINITY MAP**

**DISTRICT 1  
LIST OF ROADS**

No.	RD BK PAGE	SUPV. DIST.	ROAD NAME	LIMITS		Length (FT)	Width (FT)	TREATMENT DESCRIPTION
				From	To			
1	57B	1	ASPENLEAF DR	CARPINUS DR	ROCKY SUMMIT DR	1134	36	Slurry Seal Type I
2	57B	1	AVENUE C	WOOD RD	642' E WOOD RD	642	42	Slurry Seal Type I
3	57B	1	AVENUE C	642' E WOOD RD	COLE AVE	1961	35	Slurry Seal Type I
4	57B	1	BRIDLEWOOD RD	SILVER SUMMIT CIR	ASPENLEAF DR	681	36	Slurry Seal Type I
5	44B	1	CARLIN LN	EAST CENTER ST	MAIN ST	1268	36	Slurry Seal Type I
6	44B	1	CARLOTA WAY	ELENA AVE	174' E ELENA AVE	174	29	Slurry Seal Type I
7	57B	1	CARPINUS DR	WOOD RD	235' SE COLE AVE	2746	40	Slurry Seal Type II
8	57B	1	CARPINUS DR	235' SE COLE AVE	CAJALCO RD	1415	40	Slurry Seal Type II
9	44A	1	CENTER ST	LA CADENA DR E	CENTER ST	330	49	Microsurface2
10	44A	1	CHURCH ST	PACIFIC AVE	COMMERCIAL AVE	714	24	Slurry Seal Type I
11	44B	1	CINDY CIR	SPRING ST	461' N SPRING ST	461	36	Slurry Seal Type I
12	44A	1	CITRUS ST	PROSPECT AVE	792' W PROSPECT AVE	792	47	Slurry Seal I / Chip Seal
13	57B	1	COLE AVE	CARPINUS DR	1215' N CARPINUS DR	1215	36	Slurry Seal Type I
14	57B	1	COLE AVE	1215' N CARPINUS DR	KILLDEER CT	817	23	Slurry Seal Type I
15	57B	1	COLE AVE	KILLDEER CT	AVENUE C	1786	22	Slurry Seal Type I
16	44A	1	COMMERCIAL AVE	CENTER ST	MAIN ST	1263	26	Slurry Seal Type I
17	57B	1	CONDOR CT	MALKHOA ST	360' SW MALKHOA ST	360	40	Slurry Seal Type I
18	44B	1	CONNOR'S LN	MICHIGAN AVE	463' E MICHIGAN AVE	463	33	Slurry Seal Type I
19	57B	1	COPPER RIDGE ST	HAWKHILL AVE	COLE AVE	1162	36	Slurry Seal Type I
20	57B	1	DEER RUN RD	STERLING HILL LN	CARPINUS DR	221	36	Slurry Seal Type I
21	44A	1	DEVENER ST	VILLA ST	351' N VILLA ST	351	29	Slurry Seal Type I
22	44A	1	E CHURCH ST	TRANSIT AVE	PROSPECT AVE	287	22	Slurry Seal I / Chip Seal
23	57B	1	ELDORADO RD	ELKHORN RD	COLE AVE	2341	36	Slurry Seal Type I
24	44A	1	ELECTRIC AVE	VILLA ST	402' S VILLA ST	390	23	Slurry Seal Type I
25	44B	1	ELENA AVE	MAIN ST	TERESA ST	638	33	Slurry Seal Type I
26	57B	1	ELKHORN RD	ELDORADO RD	CARPINUS DR	728	36	Slurry Seal Type I
27	44B	1	FERNWOOD CT	LONE ST	191' S LONE ST	191	32	Slurry Seal Type I
28	44A	1	FOUNTAIN ST	HIGHLAND AVE	773' W HIGHLAND AVE	773	23	Slurry Seal I / Chip Seal
29	44A	1	FOUNTAIN ST	TRANSIT AVE	639' E TRANSIT AVE	645	20	Slurry Seal I / Chip Seal
30	44A	1	GLEN ST	SPRING ST	647' N SPRING ST	647	27	Slurry Seal I / Chip Seal
31	44B	1	GOLDFINCH LN	MURPHY AVE	WHIPPOWILL DR	1029	36	Slurry Seal Type I
32	57B	1	HAWKHILL AVE	C AVENUE	CARPINUS DR	3839	36	Slurry Seal Type I
33	44A	1	HIGHGROVE PL	LA CADENA DR E	CENTER ST	628	37	Microsurface2
34	44A	1	HIGHLAND AVE	VILLA ST	CENTER ST	836	24	Slurry Seal I / Chip Seal
35	44A	1	HIGHLAND AVE	CENTER ST	MAIN ST	1244	26	Slurry Seal Type I
36	44A	1	IOWA AVE	SPRING ST	CENTER ST	1386	64	Slurry Seal Type II
37	44A	1	IOWA AVE	CENTER ST	LA CADENA DR E	1076	69	Slurry Seal Type II
38	44A	1	IOWA AVE	LA CADENA DR E	MAIN ST	300	58	Slurry Seal Type II
39	44B	1	KEOWN CT	SWEETSER DR	413' S SWEETSER DR	413	40	Slurry Seal Type I
40	57B	1	KILLDEER CT	COLE AVE	382' SW COLE AVE	382	40	Slurry Seal Type I
41	44A	1	LA CADENA DR E	HIGHGROVE PL	IOWA AVE	1450	31	Microsurface2
42	44A	1	LA CADENA DR E	1166' SW HIGHGROVE PL	HIGHGROVE PL	1166	32	Microsurface2
43	44A	1	LA CADENA DR W	TOLOUSE AVE	3096' NE TOLOUSE AVE	3096	34	Microsurface2
44	44B	1	LONE ST	GARFIELD AVE	888' E GARFIELD AVE	888	32	Slurry Seal Type I
45	44A	1	MAIN ST	IOWA AVE	245' W HIGHLAND AVE	818	30	Slurry Seal Type II
46	44A	1	MAIN ST	245' W HIGHLAND AVE	TRANSIT AVE	938	18	Slurry Seal Type II
47	44B	1	MAIN ST	MT VERNON AVE	638' E MT VERNON AVE	638	18	Slurry Seal Type II
48	44B	1	MAIN ST	638' E MT VERNON AVE	1406' E MT VERNON AVE	768	20	Slurry Seal Type II
49	44B	1	MAIN ST	1406' E MT VERNON AVE	2433' E MT VERNON AVE	1027	20	Slurry Seal Type II
50	44B	1	MAIN ST	TRANSIT AVE	TAYLOR ST	674	29	Slurry Seal Type II
51	44B	1	MAIN ST	TAYLOR ST	200' E TAYLOR ST	200	17	Slurry Seal Type II
52	44B	1	MAIN ST	200' E TAYLOR ST	1593' E SANRIVE AVE	1775	19	Slurry Seal Type II
53	44B	1	MAIN ST	1593' E SANRIVE AVE	1917' E SANRIVE AVE	324	19	Slurry Seal Type II
54	44B	1	MAIN ST	1917' E SANRIVE AVE	167' W MICHIGAN AVE	166	30	Slurry Seal Type II
55	44B	1	MAIN ST	167' W MICHIGAN AVE	273' E MICHIGAN AVE	440	21	Slurry Seal Type II
56	44B	1	MAIN ST	273' E MICHIGAN AVE	320' W HERON LN	254	13	Slurry Seal Type II

**DISTRICT 1  
LIST OF ROADS (continued)**

No.	RD BK PAGE	SUPV. DIST.	ROAD NAME	LIMITS		Length (FT)	Width (FT)	TREATMENT DESCRIPTION
				From	To			
57	44B	1	MAIN ST	320' W HERON LN	MT VERNON AVE	2090	32	Slurry Seal Type II
58	57B	1	MALKOHA ST	HAWKHILL AVE / N	3094' SE HAWKHILL AVE / N	3094	40	Slurry Seal Type I
59	54	1	MARKHAM ST	WOOD RD	2535' E WOOD RD	2535	48	Slurry Seal Type II
60	54	1	MARKHAM ST	2535' E WOOD RD	CABLE LN	2757	24	Slurry Seal Type II
61	44A	1	MOUND ST	PACIFIC AVE	COMMERCIAL AVE	685	31	Slurry Seal Type I
62	57B	1	MOUNTAIN SHADOW LN	CARPINUS DR	ASPENLEAF DR	1156	36	Slurry Seal Type I
63	44B	1	MT VERNON AVE	MAIN ST	671' S MAIN ST	671	51	Slurry Seal Type I
64	44B	1	MT VERNON AVE	671' S MAIN ST	CENTER ST	631	46	Slurry Seal Type I
65	44B	1	MT VERNON AVE	CENTER ST	SPRING ST	1336	24	Slurry Seal Type I
66	44B	1	MURPHY AVE	CENTER ST	OWETZAL LN	630	18	Slurry Seal Type I
67	44B	1	MURPHY AVE	OWETZAL LN	SPRING ST	620	36	Slurry Seal Type I
68	44A	1	NORTHGATE ST	CITRUS ST	616' S CITRUS ST	616	36	Slurry Seal I / Chip Seal
69	57B	1	NUTHATCH ST	HAWKHILL AVE	COLE AVE	1676	40	Slurry Seal Type I
70	57B	1	OAK CREEK LN	SPIRIT TRAIL DR	ROCKY SUMMIT DR	384	36	Slurry Seal Type I
71	44B	1	ORIOLE AVE	CENTER ST	MAIN ST	1268	36	Slurry Seal Type I
72	44B	1	OSBORNE CT	MURPHY AVE	272' E MURPHY AVE	272	32	Slurry Seal Type I
73	44B	1	OWETZAL LN	MURPHY AVE	PELICAN DR	630	20	Slurry Seal Type I
74	44B	1	OWETZAL LN	PELICAN DR	WHIPPOWILL DR	378	36	Slurry Seal Type I
75	44A	1	PACIFIC AVE	SPRING ST	CENTER ST	1275	24	Slurry Seal I / Chip Seal
76	44A	1	PACIFIC AVE	CENTER ST	MOUND ST	937	24	Slurry Seal Type I
77	57B	1	PAINTED ROCK ST	ELKHORN RD	HAWKHILL AVE	1146	36	Slurry Seal Type I
78	44A	1	PALMER ST	IOWA AVE	422' E IOWA AVE	422	21	Slurry Seal I / Chip Seal
79	44B	1	PELICAN DR	CENTER ST	OWETZAL LN	615	36	Slurry Seal Type I
80	44A	1	PROSPECT AVE	CENTER ST	E CHURCH ST	416	22	Slurry Seal I / Chip Seal
81	44B	1	PROSPECT AVE	CITRUS ST	SPRING ST	1455	37	Slurry Seal I / Chip Seal
82	44B	1	PROSPECT AVE	SPRING ST	CENTER ST	1238	29	Slurry Seal I / Chip Seal
83	57B	1	QUARRY CIR	COLE AVE	280' W COLE AVE	280	32	Slurry Seal Type I
84	57B	1	RED ROCK ST	CARPINUS DR	SPIRIT TRAIL DR	587	36	Slurry Seal Type I
85	57B	1	ROCKY SUMMIT DR	SILVER SUMMIT CIR	STERLING HILL LN	2150	36	Slurry Seal Type I
86	44A	1	RUBY ST	IOWA AVE	343' E IOWA AVE	343	20	Slurry Seal I / Chip Seal
87	44B	1	SAGE TREE CT	LONE ST	191' S LONE ST	191	32	Slurry Seal Type I
88	57B	1	SILVER SUMMIT CIR	ROCKY SUMMIT DR	BRIDLEWOOD RD	433	36	Slurry Seal Type I
89	57B	1	SILVER SUMMIT CIR	BRIDLEWOOD RD	368' N BRIDLEWOOD RD	368	36	Slurry Seal Type I
90	57B	1	SPIRIT TRAIL DR	RED ROCK ST	OAK CREEK LN	494	36	Slurry Seal Type I
91	44A	1	SPRING ST	IOWA AVE	PACIFIC AVE	871	16	Slurry Seal I / Chip Seal
92	44A	1	STEPHENS AVE	CENTER ST	632' N CENTER ST	632	32	Slurry Seal I / Chip Seal
93	57B	1	STERLING HILL LN	RED ROCK ST	ROCKY SUMMIT DR	1562	36	Slurry Seal Type I
94	44B	1	SWAYZEE CT	SPRING ST	843' S SPRING ST	843	40	Slurry Seal Type I
95	44B	1	SWEETSER DR	SWAYZEE CT	686' W SWAYZEE CT	686	40	Slurry Seal Type I
96	44B	1	TANNER CIR	MICHIGAN AVE	488' E MICHIGAN AVE	488	33	Slurry Seal Type I
97	44B	1	TERESA ST	ELENA AVE	288' E ELENA AVE	288	17	Slurry Seal Type I
98	57B	1	TOEHEE ST	AVENUE C	NUTHATCH ST	1155	40	Slurry Seal Type I
99	44B	1	TRABERT CIR	MICHIGAN AVE	468' E MICHIGAN AVE	468	33	Slurry Seal Type I
100	57B	1	TRAIL RIDE CT	COPPER RIDGE ST	350' N COPPER RIDGE ST	350	32	Slurry Seal Type I
101	44A	1	TRANSIT AVE	MAIN ST	CENTER ST	1250	32	Slurry Seal I / Chip Seal
102	44A	1	TRANSIT AVE	CENTER ST	SPRING ST	1314	22	Slurry Seal I / Chip Seal
103	44A	1	TRANSIT AVE	SPRING ST	700' S SPRING ST	700	33	Slurry Seal I / Chip Seal
104	44A	1	VILLA ST	LA CADENA DR	IOWA AVE	1062	27	Slurry Seal Type I
105	44A	1	VILLA ST	IOWA AVE	HIGHLAND AVE	1258	21	Slurry Seal I / Chip Seal
106	44A	1	VILLA ST	PROSPECT AVE	483' W PROSPECT AVE	483	24	Slurry Seal I / Chip Seal
107	44A	1	VILLA ST	483' W PROSPECT AVE	884' W PROSPECT AVE	401	12	Slurry Seal I / Chip Seal
108	44A	1	W CHURCH ST	IOWA AVE	662' E IOWA AVE	662	25	Slurry Seal Type I
109	44B	1	WHIPPORWILL DR	CENTER ST	GOLDFINCH LN	1017	36	Slurry Seal Type I

**DISTRICT 2  
LIST OF ROADS**

No.	RD BK PAGE	SUPV. DIST.	ROAD NAME	LIMITS		Length (FT)	Width (FT)	TREATMENT DESCRIPTION
				From	To			
1	33G	2	BANDIT WAY	WRANGLER WAY	STAGELINE ST	786	33	Slurry Seal Type I
2	26A	2	BLACKBURN RD	MCALLISTER ST	LA SIERRA AVE	4841	42	Slurry Seal Type II
3	26	2	CITRUS GROVE CT	OLD GROVE RD	395' N OLD GROVE RD	395	36	Slurry Seal Type I
4	26B	2	CLEVELAND AVE	1764' N VILLA FRANCA	VILLA FRANCA	1764	24	Slurry Seal Type II
5	26B	2	CLEVELAND AVE	VILLA FRANCA	LA SIERRA AVE	843	18	Slurry Seal Type II
6	33G	2	COMSTOCK RD	MAITRI RD	BANDIT WAY	887	33	Slurry Seal Type I
7	26	2	CONSTABLE RD	1742' N VAN BUREN BLVD	283' N REGENCY RANCH RD	740	40	Slurry Seal Type I
8	27	2	CONSTABLE RD	VAN BUREN BLVD	1742' N VAN BUREN BLVD	1742	40	Slurry Seal Type I
9	54	2	DAUBY CT	NANDINA AVE	1179' N NANDINA AVE	1179	36	Slurry Seal Type I
10	33A	2	DIAL WAY	FOSTER RD	143' N FOSTER RD	143	29	Slurry Seal Type II
11	33G	2	DUSTY LANE CT	MAITRI RD	346' E MAITRI RD	346	33	Slurry Seal Type I
12	33A	2	FOSTER RD	400' E DIAL WAY	145' E DIAL WAY	255	27	Slurry Seal Type II
13	33A	2	FOSTER RD	145' E DIAL WAY	TEMESCAL CANYON RD	381	16	Slurry Seal Type II
14	38	2	GRAND AVE	PATRICK CT	PLUMAS ST / S	5145	72	Microsurface2
15	38	2	GRAND AVE	PLUMAS ST / S	MACHADO ST	1985	40	Microsurface2
16	26A	2	GREENTREE DR	BLACKBURN RD	620' N BLACKBURN RD	620	40	Slurry Seal Type II
17	26	2	HERITAGE GROVE RD	REGENCY RANCH RD	276' NW REGENCY RANCH RD	276	40	Slurry Seal Type I
18	26	2	HERITAGE GROVE RD	276' NW REGENCY RANCH RD	1391' NW REGENCY RANCH RD	1115	36	Slurry Seal Type I
19	54	2	KAISSON CIR	NANDINA AVE	1179' N NANDINA AVE	1179	36	Slurry Seal Type I
20	26B	2	LA SIERRA AVE	2420' NW DUFFERIN AVE	DUFFERIN AVE	2420	40	Slurry Seal Type II
21	26B	2	LA SIERRA AVE	DUFFERIN AVE	MCALLISTER PKWY	1140	82	Slurry Seal Type II
22	26B	2	LA SIERRA AVE	MCALLISTER PKWY	ORCHARD VIEW LN	1447	64	Slurry Seal Type II
23	26D	2	LA SIERRA AVE	ORCHARD VIEW LN	LAKE KNOLL PKWY	2291	64	Slurry Seal Type II
24	26E	2	LA SIERRA AVE	EL SOBRANTE RD	LAKE KNOLL PKWY	5264	64	Slurry Seal Type II
25	31	2	LA SIERRA AVE	CAJALCO RD	5085' N CAJALCO RD	5085	29	Slurry Seal Type II
26	31	2	LA SIERRA AVE	5085' N CAJALCO RD	EL SOBRANTE RD	7403	27	Slurry Seal Type II
27	33F	2	MAITRI RD	STAGELINE ST	TEMESCAL CANYON RD	1150	41	Slurry Seal Type I
28	26A	2	MCALLISTER ST	153' N TIGER LILLY WAY	1796' S TIGER LILLY WAY	1949	34	Slurry Seal Type II
29	26A	2	MCALLISTER ST	1796' S TIGER LILLY WAY	447' S GROVE DR	1093	34	Slurry Seal Type II
30	26A	2	MCALLISTER ST	447' S GROVE DR	BLACKBURN RD	1707	25	Slurry Seal Type II
31	26	2	OLD GROVE RD	HERITAGE GROVE RD	552' W HERITAGE GROVE RD	552	40	Slurry Seal Type I
32	54	2	PARSONS RD	MARKHAM ST	MARIPOSA AVE	5293	22	Slurry Seal Type I
33	33A	2	PULSAR CT	TEMESCAL CANYON RD	608' NE TEMESCAL CANYON RD	608	40	Slurry Seal Type II
34	26	2	REGENCY RANCH RD	VAN BUREN BLVD	2050' N VAN BUREN BLVD	2050	40	Slurry Seal Type I
35	26	2	REGENCY RANCH RD	2050' N VAN BUREN BLVD	CONSTABLE RD	568	40	Slurry Seal Type I
36	33G	2	STAGELINE ST	WRANGLER WAY / W	WRANGLER WAY / E	2357	33	Slurry Seal Type I
37	33A	2	STELLAR CT	TEMESCAL CANYON RD	609' NE TEMESCAL CANYON RD	609	40	Slurry Seal Type II
38	33A	2	TEMESCAL CANYON RD	260' S DOS LAGOS DR	LEROY RD	2678	74	Microsurface2
39	33A	2	TEMESCAL CANYON RD	LEROY RD	4100' S LEROY RD	4100	66	Microsurface2 / Scrub Seal
40	33A	2	TEMESCAL CANYON RD	4100' S LEROY RD	2962' N DAWSON CANYON RD	554	66	Microsurface2
41	33C	2	TEMESCAL CANYON RD	2962' N DAWSON CANYON RD	300' N DAWSON CANYON RD	2662	30	Microsurface2
42	33G	2	WAGONROAD W	STAGELINE ST	BANDIT WAY	1928	33	Slurry Seal Type I
43	54	2	WOOD RD	MARKHAM ST	MARIPOSA AVE	5305	40	Slurry Seal Type II
44	57B	2	WOOD RD	CAJALCO RD	AVENUE C	5183	21	Slurry Seal Type II
45	57B	2	WOOD RD	AVENUE C	MARKHAM ST	2724	36	Slurry Seal Type II
46	33G	2	WRANGLER WAY	STAGELINE ST	TEMESCAL CANYON RD	3797	33	Slurry Seal Type I

**DISTRICT 3  
LIST OF ROADS**

No.	RD BK PAGE	SUPV. DIST.	ROAD NAME	LIMITS		Length (FT)	Width (FT)	TREATMENT DESCRIPTION
				From	To			
1	111A	3	ACADEMY DR	UNIVERSITY AVE	CORNELL ST	1021	29	Slurry Seal Type I
2	111	3	ADRIENNE WAY	ERIN DR	LORI LN	232	29	Slurry Seal Type I
3	111	3	ALDER AVE	COLUMBIA ST	CAMPHOR WOOD AVE	453	37	Slurry Seal Type I
4	111	3	ALICE LN	DIXON DR	ACACIA AVE	491	33	Slurry Seal Type I
5	133F	3	AMICI ST	DUCKHORN ST	BOUCHAINE ST	1351	36	Slurry Seal Type I
6	110	3	ANGEL WAY	MALIBAR AVE	238' S MALIBAR AVE	238	29	Slurry Seal Type I
7	135D	3	ANZA RD	EL CHIMISAL RD	1288' E EL CHIMISAL RD	1288	72	Slurry Seal Type I
8	135C	3	ARIETTA ST	STONEHEATH ST	VINE CLIFF ST	741	28	Slurry Seal Type I
9	133F	3	BACIO DIVINO CT	FROGS LEAP ST	139' SE FROGS LEAP ST	139	37	Slurry Seal Type I
10	128B	3	BAIRD CT	FINBROOK RD	218' SW FINBROOK RD	218	28	Slurry Seal Type I
11	128D	3	BALVERNE CIR	NAPA CREEK DR	202' E NAPA CREEK DR	202	36	Slurry Seal Type I
12	112	3	BARNHILL RD	PLEASANT ST	509' E PLEASANT ST	509	37	Slurry Seal Type I
13	135C	3	BAYSTONE ST	MARSANNE ST	EL CHIMISAL RD	1208	35	Slurry Seal Type I
14	111	3	BEACHWOOD AVE	COLUMBIA ST	CAMPHOR WOOD AVE	468	37	Slurry Seal Type I
15	128D	3	BEALIEU CIR	IRON HORSE DR	165' SE IRON HORSE DR	165	36	Slurry Seal Type I
16	103C	3	BENIGNI AVE	PALOMAR RD	362' E PALOMAR RD	362	32	Slurry Seal Type I
17	128D	3	BERINGER DR	CARDIFF AVE	IRON HORSE DR	1472	36	Slurry Seal Type I
18	128D	3	BODEGA DR	TIBURON DR	331' E TIBURON DR	331	36	Slurry Seal Type I
19	133F	3	BOUCHAINE ST	AMICI ST	289' SE SAN SIMEON ST	764	40	Slurry Seal Type I
20	110	3	BURDETT PL	CENTRAL AVE	ACACIA AVE	473	29	Slurry Seal Type I
21	128A	3	CALLAWAY CIR	CARDIFF AVE	595' SE CARDIFF AVE	595	36	Slurry Seal Type I
22	111	3	CAMPHOR WOOD AVE	BEACHWOOD AVE	ALDER AVE	287	37	Slurry Seal Type I
23	111	3	CANDY LN	MAYBERRY AVE	LORI LN	482	29	Slurry Seal Type I
24	128D	3	CARDIFF AVE	TOWN VIEW AVE	1949' SW TOWN VIEW AVE	1949	36	Slurry Seal Type I
25	128D	3	CARDIFF AVE	1949' SW TOWN VIEW AVE	SIERRA MADRE DR	505	36	Slurry Seal Type I
26	128D	3	CARMENET CIR	MAYACAMAS DR	642' NE MAYACAMAS DR	642	37	Slurry Seal Type I
27	128D	3	CARNEROS CIR	NAPA CREEK DR	198' E NAPA CREEK DR	198	36	Slurry Seal Type I
28	128A	3	CAYMAN CT	SIERRA MADRE DR	375' NE SIERRA MADRE DR	375	36	Slurry Seal Type I
29	135C	3	CENTERSTONE CIR	RIDEAU ST	603' E RIDEAU ST	603	31	Slurry Seal Type I
30	110	3	CENTRAL AVE	SAN JACINTO ST	637' E SAN JACINTO ST	637	29	Slurry Seal Type I
31	128D	3	CHALK HILL DR	MAYACAMAS DR	CLOS DU VAL	499	36	Slurry Seal Type I
32	111	3	CHAMPAGNE CIR	SEQUOIA LN	276' S SEQUOIA LN	276	28	Slurry Seal Type I
33	128C	3	CHATEAU CUIVAISON	CARDIFF AVE	953' NW CARDIFF AVE	953	36	Slurry Seal Type I
34	110	3	CLARK DR	SAN JACINTO AVE	GIRARD ST	1271	33	Slurry Seal Type I
35	110	3	CLARK DR	GIRARD ST	692' E GIRARD ST	692	29	Slurry Seal Type I
36	128D	3	CLOS DU VAL	CHALK HILL DR	890' SW CHALK HILL DR	890	36	Slurry Seal Type I
37	111A	3	COLLEGIAN WAY	COLUMBIA ST	MAJOR DR	1015	29	Slurry Seal Type I
38	111A	3	COLLEGIAN WAY	CORNELL ST	633' E CORNELL ST	633	33	Slurry Seal Type I
39	111A	3	COLLEGIAN WAY	633' E CORNELL ST	DARTMOUTH ST	645	33	Slurry Seal Type I
40	128D	3	CONN CREEK CIR	CHALK HILL DR	223' SW CHALK HILL DR	223	36	Slurry Seal Type I
41	128A	3	COPPER CT	SIERRA MADRE DR	141' NE SIERRA MADRE DR	141	36	Slurry Seal Type I
42	128C	3	CORBETT CANYON CIR	CHATEAU CUIVAISON	466' NE CHATEAU CUIVAISON	466	36	Slurry Seal Type I
43	133F	3	CORISON ST	MORGAN HILL RD	SAN SIMEON ST	777	36	Slurry Seal Type I
44	128A	3	CORTE LUCIDO	SIERRA MADRE DR	227' NW SIERRA MADRE DR	227	36	Slurry Seal Type I
45	133F	3	COSENTINO CT	AMICI ST	316' SE AMICI ST	316	36	Slurry Seal Type I
46	111	3	COZY CIR	SEQUOIA LN	277' S SEQUOIA LN	277	29	Slurry Seal Type I
47	128C	3	CRESTA DEL NORTE	SIERRA MADRE DR	272' W SIERRA MADRE DR	272	36	Slurry Seal Type I
48	111	3	DIXON DR	ALICE LN	CORNELL ST	503	33	Slurry Seal Type I
49	111	3	DIXON DR	CORNELL ST	963' E CORNELL ST	963	33	Slurry Seal Type I
50	133F	3	DUCKHORN ST	MORGAN HILL DR	SAN SIMEON ST	623	36	Slurry Seal Type I
51	111	3	ERIN DR	DARTMOUTH ST	1148' E DARTMOUTH ST	1148	29	Slurry Seal Type I
52	111	3	ERWIN CT	MERRIWOOD DR	237' N MERRIWOOD DR	237	29	Slurry Seal Type I
53	111	3	ERWIN CT	MC DOWELL ST	195' S MC DOWELL ST	195	29	Slurry Seal Type I
54	128D	3	FETZER CIR	BERINGER DR	189' NE BERINGER DR	189	36	Slurry Seal Type I
55	135D	3	FLDDBROOK CT	STARPOINT ST	275' SE STARPOINT ST	275	32	Slurry Seal Type I
56	128D	3	FINBROOK RD	N GENERAL KEARNY RD	JOSEPH RD	775	36	Slurry Seal Type I

**DISTRICT 3  
LIST OF ROADS (continued)**

No.	RD BK PAGE	SUPV. DIST.	ROAD NAME	LIMITS		Length (FT)	Width (FT)	TREATMENT DESCRIPTION
				From	To			
57	128D	3	FREEMARK ABBEY	MAYACAMAS DR	691' SE MAYACAMAS DR	691	37	Slurry Seal Type I
58	133F	3	FROGS LEAP ST	BUTTERFIELD STAGE RD	QUINTESSA CT	1076	37	Slurry Seal Type I
59	133F	3	FROGS LEAP ST	QUINTESSA CT	2168' NE QUINTESSA CT	2168	37	Slurry Seal Type I
60	133F	3	GALLERON ST	BUTTERFIELD STAGE RD	MORGAN HILL DR	2469	36	Slurry Seal Type I
61	133E	3	GOSECROSS ST	MORGAN HILL DR	315' E MORGAN HILL DR	315	32	Slurry Seal Type I
62	128B	3	GRGICH HILLS DR	CLOS DU VAL	N GENERAL KEARNY RD	164	36	Slurry Seal Type I
63	128D	3	HALF MOON CIR	573' SW SALT POINT CT	409' NW SALT POINT CT	982	36	Slurry Seal Type I
64	135C	3	HARTWELL CT	TUDAL ST	95' E TUDAL ST	95	32	Slurry Seal Type I
65	111A	3	HOWARD MANOR	JOHNSTON AVE	630' S JOHNSTON AVE	630	36	Slurry Seal Type I
66	128D	3	IRON HORSE DR	BERINGER DR / S	BERINGER DR / N	1371	36	Slurry Seal Type I
67	128D	3	IVERNESS WAY	MURRIETA HOT SPRINGS RD	KENTFIELD DR	219	36	Slurry Seal Type I
68	111	3	JEPSON CT	MERRIWOOD DR	252' N MERRIWOOD DR	252	29	Slurry Seal Type I
69	111	3	JEPSON CT	MC DOWELL ST	197' S MC DOWELL ST	252	29	Slurry Seal Type I
70	128B	3	JOSEPH RD	567' S FINBROOK RD	FINBROOK RD	443	20	Slurry Seal Type I
71	128D	3	JOSEPH RD	FINBROOK RD	486' N FINBROOK RD	486	18	Slurry Seal Type I
72	128D	3	JOSEPH RD	486' N FINBROOK RD	761' N FINBROOK RD	275	36	Slurry Seal Type I
73	110	3	JUNE WAY	MALIBAR AVE	227' S MALIBAR AVE	227	29	Slurry Seal Type I
74	128D	3	KEILTY CT	N GENERAL KEARNY RD	570' NW N GENERAL KEARNY RD	570	36	Slurry Seal Type I
75	133F	3	KELHAM CT	SAN SIMEON ST	261' S SAN SIMEON ST	261	40	Slurry Seal Type I
76	128D	3	KENTFIELD DR	TIBURON DR	463' E TIBURON DR	463	36	Slurry Seal Type I
77	128C	3	KORBEL CIR	WILLOWS AVE	420' SE WILLOWS AVE	420	36	Slurry Seal Type I
78	133F	3	KORNELL ST	MORGAN HILL DR	690' SE MORGAN HILL DR	690	36	Slurry Seal Type I
79	111	3	LADD CT	CORNELL ST	685' W CORNELL ST	685	28	Slurry Seal Type I
80	133F	3	LAMBORN ST	KORNELL ST	VILLA HELENA ST	679	36	Slurry Seal Type I
81	111	3	LARGO PL	TORREY PINE CT	277' N TORREY PINE CT	277	29	Slurry Seal Type I
82	111A	3	LARKSONG ST	PLUMROSE ST	WHITTIER ST	469	33	Slurry Seal Type I
83	135C	3	LAUREL GLEN CIR	188' NW BAYSTONE ST	513' SE BAYSTONE ST	701	32	Slurry Seal Type I
84	111	3	LODGEPOLE CT	TORREY PINE CT	518' N TORREY PINE CT	518	29	Slurry Seal Type I
85	111	3	LORI LN	ADRIENNE WAY	890' E ADRIENNE WAY	890	29	Slurry Seal Type I
86	111A	3	MAJOR DR	ACADAMY DR	COLLEGIAN WAY	224	29	Slurry Seal Type I
87	110	3	MALIBAR AVE	COLUMBIA ST	654' W COLUMBIA ST	654	29	Slurry Seal Type I
88	110	3	MALIBAR AVE	654' W COLUMBIA ST	YALE ST	620	29	Slurry Seal Type I
89	103C	3	MARLEY CIR	PATTI LN	206' S PATTI LN	206	28	Slurry Seal Type I
90	128D	3	MARLOW CT	N GENERAL KEARNY RD	141' W N GENERAL KEARNY RD	141	28	Slurry Seal Type I
91	135C	3	MARSANNE ST	STARPOINT ST	466' E STARPOINT ST	466	36	Slurry Seal Type I
92	133F	3	MATANZAS CREEK CT	WILSON CREEK ST	314' SE WILSON CREEK ST	314	36	Slurry Seal Type I
93	128D	3	MAYACAMAS DR	CARDIFF AVE	GOLDEN ROD RD	1109	36	Slurry Seal Type I
94	111	3	MCDOWELL ST	MEL LN	SCOT LN	715	29	Slurry Seal Type I
95	111	3	MCDOWELL ST	CORNELL ST	DARTMOUTH ST	1272	29	Slurry Seal Type I
96	111	3	MEL LN	TAVA LN	MC DOWELL ST	240	29	Slurry Seal Type I
97	111	3	MERRIWOOD DR	CORNELL ST	DARTMOUTH ST	1285	29	Slurry Seal Type I
98	135C	3	MILAT ST	TUDAL ST	SUTTER HOME ST	1000	36	Slurry Seal Type I
99	128D	3	MIRASSOU CIR	GOLDEN ROD RD	323' SW GOLDEN ROD RD	323	36	Slurry Seal Type I
100	128D	3	MONDAVI CIR	CARDIFF AVE	560' E CARDIFF AVE	560	36	Slurry Seal Type I
101	128D	3	MUIR CT	TIBURON DR	305' E TIBURON DR	305	36	Slurry Seal Type I
102	128D	3	N GENERAL KEARNY RD	WILLOWS AVE	148' N MARLOW CT	622	40	Slurry Seal Type I
103	128D	3	N GENERAL KEARNY RD	148' N MARLOW CT	299' S KEILTY CT	1502	40	Slurry Seal Type I
104	128D	3	NAPA CREEK DR	WILLOWS AVE	1033' N WILLOWS AVE	1033	36	Slurry Seal Type I
105	135C	3	OAKFORD CT	MILAT ST	304' W MILAT ST	304	32	Slurry Seal Type I
106	112	3	OLD AGENCY RD	WHITTIER AVE	550' N WHITTIER AVE	550	27	Slurry Seal Type I
107	111	3	ONLY CT	LADD CT	160' N LADD CT	160	29	Slurry Seal Type I
108	135C	3	OPUS ONE CT	TUDAL ST	180' W TUDAL ST	180	32	Slurry Seal Type I
109	111	3	ORANGE PL	ALICE LN	CORNELL ST	478	33	Slurry Seal Type I
110	111	3	ORANGE PL	CORNELL ST	964' E CORNELL ST	964	33	Slurry Seal Type I
111	103X	3	PALOMAR RD	ELLIS AVE	WENDOVER RD	1983	18	Slurry Seal Type I
112	133F	3	PARADOR ST	RUSTRIDGE ST	PRIDE MOUNTAIN ST	1088	36	Slurry Seal Type I

**DISTRICT 3  
LIST OF ROADS (continued)**

No.	RD BK PAGE	SUPV. DIST.	ROAD NAME	LIMITS		Length (FT)	Width (FT)	TREATMENT DESCRIPTION
				From	To			
113	112	3	PARTRIDGE RANCH RD	PLEASANT ST	425' E PLEASANT ST	425	36	Slurry Seal Type I
114	103C	3	PATTI LN	PALOMAR RD	753' E PALOMAR RD	753	32	Slurry Seal Type I
115	128D	3	PAYTON CT	JOSEPH RD	339' NW JOSEPH RD	339	36	Slurry Seal Type I
116	133F	3	PILLAR ROCK CT	AMICI ST	438' SW AMICI ST	438	36	Slurry Seal Type I
117	111A	3	PLUMROSE ST	CORNELL ST	1008' E CORNELL ST	1008	32	Slurry Seal Type I
118	122C	3	POURROY RD	WISTERIA LOOP / N	SH-79	925	60	Microsurface2
119	122D	3	POURROY RD	YATES RD	WISTERIA LOOP / N	4223	60	Microsurface2
120	124C	3	POURROY RD	MURRIETA HOT SPRINGS RD	2600' N MURRIETA HOT SPRINGS RD	2600	64	Microsurface2
121	124C	3	POURROY RD	2600' N MURRIETA HOT SPRINGS RD	1000' N BROWNING ST	1600	64	Microsurface2
122	124C	3	POURROY RD	1000' N BROWNING ST	350' NE SERRENTO DR	1901	60	Microsurface2
123	124C	3	POURROY RD	350' NE SERRENTO DR	BUTTERFIELD STAGE RD	758	60	Microsurface2
124	125C	3	POURROY RD	BENTON RD	THOMPSON RD	2529	47	Microsurface2
125	125C	3	POURROY RD	THOMPSON RD	YATES RD	1443	47	Microsurface2
126	133F	3	PRIDE MOUNTAIN ST	RUSTRIDGE ST	GALLERON ST	1039	36	Slurry Seal Type I
127	111A	3	PRIMROSE LN	VIOLA ST	267' E VIOLA ST	267	29	Slurry Seal Type I
128	133F	3	QUINTESSA CT	FROGS LEAP ST	142' SE FROGS LEAP ST	142	37	Slurry Seal Type I
129	133F	3	QUIXOTE ST	MORGAN HILL DR	302' NW PRIDE MOUNTAIN ST	471	36	Slurry Seal Type I
130	128D	3	RAVENSWOOD CIR	SILVER OAK CIR	154' W SILVER OAK CIR	154	36	Slurry Seal Type I
131	111	3	RENTON PL	TORREY PINE CT	275' N TORREY PINE CT	275	29	Slurry Seal Type I
132	135C	3	RIDEAU ST	STEPSTONE CT	CENTERSTONE CT	853	36	Slurry Seal Type I
133	133F	3	RISTOW CT	WILSON CREEK ST	218' SE WILSON CREEK ST	218	36	Slurry Seal Type I
134	135D	3	RIVERSTONE CT	STARPOINT ST	385' S STARPOINT ST	385	32	Slurry Seal Type I
135	135C	3	ROTHSCHILD ST	MORGAN HILL DR	VINE CLIFF ST	190	36	Slurry Seal Type I
136	133E	3	RUSTRIDGE ST	PRIDE MOUNTAIN ST	GALLERON ST	824	36	Slurry Seal Type I
137	133E	3	RUSTRIDGE ST	GALLERON ST	128' NW GALLERON ST	128	34	Slurry Seal Type I
138	135D	3	SADDLEBACK CT	STARPOINT ST	368' S STARPOINT ST	368	32	Slurry Seal Type I
139	135D	3	SAGEWIND CT	192' S STARPOINT ST	STARPOINT ST	192	32	Slurry Seal Type I
140	128D	3	SALT POINT CT	WILLOWS AVE	411' W WILLOWS AVE	411	36	Slurry Seal Type I
141	133F	3	SAN SIMEON ST	BUTTERFIELD STAGE RD	DUCKHORN ST	1542	36	Slurry Seal Type I
142	110	3	SATURN WAY	MALIBAR AVE	245' S MALIBAR AVE	245	29	Slurry Seal Type I
143	128D	3	SAUSALITO WAY	WILLOWS AVE	BODEGA DR	123	36	Slurry Seal Type I
144	111A	3	SCHOLAR CT	CORNELL ST	370' E CORNELL ST	370	28	Slurry Seal Type I
145	111	3	SCOT LN	TAVA LN	MC DOWELL ST	239	29	Slurry Seal Type I
146	111	3	SEQUOIA LN	CORNELL ST	DARTMOUTH ST	1279	32	Slurry Seal Type I
147	128A	3	SIERRA LA VIDA	SIERRA MADRE DR	607' NE SIERRA MADRE DR	607	36	Slurry Seal Type I
148	128A	3	SIERRA MADRE DR	122' E VIA BELLEZA	1537' E VIA BELLEZA	1415	40	Slurry Seal Type I
149	128C	3	SIERRA MADRE DR	WILLOWS AVE	122' E VIA BELLEZA	2137	36	Slurry Seal Type I
150	128D	3	SILVER OAK CIR	CARDIFF AVE	675' N CARDIFF AVE	675	36	Slurry Seal Type I
151	110	3	SIMMONS WAY	MALIBAR AVE	244' S MALIBAR AVE	244	29	Slurry Seal Type I
152	128B	3	SOUTH CREEK CIR	FINBROOK RD	177' S FINBROOK RD	177	36	Slurry Seal Type I
153	128C	3	STAGS LEAP DR	WILLOWS AVE	CHATEAU CUIVAISON	396	36	Slurry Seal Type I
154	135D	3	STARPOINT ST	BUTTERFIELD STAGE RD	MARSANNE ST	1827	36	Slurry Seal Type I
155	135C	3	STEPSTONE CT	RIDEAU ST	320' NE RIDEAU ST	320	32	Slurry Seal Type I
156	135C	3	STONEHEATH ST	ARIETA ST	BUTTERFIELD STAGE RD	666	28	Slurry Seal Type I
157	111A	3	SUNSET LN	COLUMBIA ST	1115' E COLUMBIA ST	1115	29	Slurry Seal Type I
158	135C	3	SUTTER HOME ST	MORGAN HILL DR	MILAT ST	193	40	Slurry Seal Type I
159	111A	3	SYRACUSE CT	COLLEGIAN WAY	149' S COLLEGIAN WAY	149	28	Slurry Seal Type I
160	111	3	TAVA LN	COLUMBIA ST	CORNELL ST	1273	29	Slurry Seal Type I
161	128D	3	TIBURON DR	KENTFIELD DR	BODEGA DR	949	36	Slurry Seal Type I
162	128D	3	TOMALES LN	TIBURON DR	401' E TIBURON DR	401	36	Slurry Seal Type I
163	111	3	TORREY PINE CT	COLUMBIA ST	1853' E COLUMBIA ST	1853	33	Slurry Seal Type I
164	111A	3	UNIVERSITY DR	ACADEMY DR	COLLEGIAN WAY	231	29	Slurry Seal Type I
165	135C	3	VANDALE CT	RIDEAU ST	612' E RIDEAU ST	612	31	Slurry Seal Type I
166	128A	3	VIA BELLEZA	SIERRA MADRE DR	489' NE SIERRA MADRE DR	489	36	Slurry Seal Type I
167	128C	3	VIA CURVADO	SIERRA LA VIDA	660' NW SIERRA LA VIDA	660	36	Slurry Seal Type I
168	103C	3	VILLA CT	PALOMAR RD	700' E PALOMAR RD	700	32	Slurry Seal Type I

**DISTRICT 3  
LIST OF ROADS (continued)**

No.	RD BK PAGE	SUPV. DIST.	ROAD NAME	LIMITS		Length (FT)	Width (FT)	TREATMENT DESCRIPTION
				From	To			
169	133F	3	VILLA HELENA ST	MORGAN HILL DR	FROGS LEAP ST	834	36	Slurry Seal Type I
170	135A	3	VINE CLIFF ST	ARIETA ST	TUDAL ST	1777	36	Slurry Seal Type I
171	111A	3	VIOLA ST	PLUMROSE ST	WHITTIER ST	464	33	Slurry Seal Type I
172	122A	3	WASHINGTON ST	275' N AUTUMN GLEN CIR	985' N AUTUMN GLEN CIR	985	65	Slurry Seal Type II
173	122A	3	WASHINGTON ST	FIELDS DR	979' N FIELDS DR	979	84	Slurry Seal Type II
174	122A	3	WASHINGTON ST	985' N AUTUMN GLEN CIR	COTTONWOOD RD	773	96	Slurry Seal Type II
175	122A	3	WASHINGTON ST	COTTONWOOD RD	640' S FIELDS RD	1173	98	Slurry Seal Type II
176	122A	3	WASHINGTON ST	640' S FIELDS RD	FIELDS RD	640	84	Slurry Seal Type II
177	122C	3	WASHINGTON ST	ABELIA ST	AUTUMN GLEN CIR	2134	84	Slurry Seal Type II
178	122C	3	WASHINGTON ST	AUTUMN GLEN CIR	275' N AUTUMN GLEN CIR	275	96	Slurry Seal Type II
179	111A	3	WHARTON CT	COLLEGIAN WAY	163' S COLLEGIAN WAY	163	29	Slurry Seal Type I
180	128C	3	WILLOWS AVE	1436' SW N GENERAL KEARNY RD	280' W KORBEL CIR	3438	60	Microsurface2
181	128C	3	WILLOWS AVE	280' W KORBEL CIR	SH-79	485	60	Microsurface2
182	128D	3	WILLOWS AVE	MURRIETA HOT SPRINGS RD	SALT POINT CT	630	40	Microsurface2
183	128D	3	WILLOWS AVE	SALT POINT CT	295' E SAUSALITO WAY	1341	40	Microsurface2
184	128D	3	WILLOWS AVE	295' E SAUSALITO WAY	N GENERAL KEARNY RD	907	40	Microsurface2
185	128D	3	WILLOWS AVE	N GENERAL KEARNY RD	1436' SW N GENERAL KEARNY RD	1436	40	Microsurface2
186	133F	3	WILSON CREEK ST	KORNELL ST	VILLA HELENA ST	731	36	Slurry Seal Type I
187	135C	3	WINTERCREEK CT	MILAT ST	235' W MILAT ST	235	32	Slurry Seal Type I
188	133F	3	WOLTNER CT	PRIDE MOUNTAIN ST	244' NW PRIDE MOUNTAIN ST	244	36	Slurry Seal Type I

**CITY OF RIVERSIDE  
LIST OF ROADS**

No.	RD BK PAGE	SUPV. DIST.	ROAD NAME	LIMITS		Length (FT)	Width (FT)	TREATMENT DESCRIPTION
				From	To			
1	44A	1	SPRING ST	IOWA AVE	PACIFIC AVE	875	16	Slurry Seal I / Chip Seal
2	44A	1	VILLA ST	483' W PROSPECT AVE	884' W PROSPECT AVE	414	12	Slurry Seal I / Chip Seal
2	26B	2	CLEVELAND AVE	LA SIERRA AVE	CROSS ST	2050	19	Slurry Seal Type II
2	26B	2	CLEVELAND AVE	CROSS ST	555'E CROSS ST	555	14	Slurry Seal Type II



**CURB RAMP ACESSIBILITY PROJECT  
FY 2024-2025**

**ATTACHMENT "2"**

**DISTRICT 1  
LIST OF CURB RAMPS**

<b>No.</b>	<b>DIST.</b>	<b>MAJOR STREET</b>	<b>MINOR STREET</b>	<b>CORNER</b>	<b>TREATMENT</b>
1	1	CARPINUS DR	ELKHORN RD	NW	GRIND CONCRETE LIP
2	1	COLE AVE	ELDORADO RD	NW	INSTALL TRUNCATED DOME PANEL
3	1	COLE AVE	QUARRY CIR	NW	FULL RECONSTRUCTION
4	1	COLE AVE	COPPER RIDGE ST	NW	INSTALL TRUNCATED DOME PANEL
5	1	COLE AVE	ELDORADO RD	SW	FULL RECONSTRUCTION
6	1	COLE AVE	QUARRY CIR	SW	FULL RECONSTRUCTION
7	1	COLE AVE	COPPER RIDGE ST	SW	INSTALL TRUNCATED DOME PANEL
8	1	ELDORADO RD	HAWKHILL AVE	NE	FULL RECONSTRUCTION
9	1	ELDORADO RD	HAWKHILL AVE	NW	INSTALL TRUNCATED DOME PANEL
10	1	ELDORADO RD	HAWKHILL AVE	SE	INSTALL TRUNCATED DOME PANEL
11	1	ELDORADO RD	HAWKHILL AVE	SW	INSTALL TRUNCATED DOME PANEL
12	1	HAWKHILL AVE	COPPER RIDGE ST	NE	FULL RECONSTRUCTION
13	1	HAWKHILL AVE	PAINTED ROCK ST	NW	INSTALL TRUNCATED DOME PANEL
14	1	HAWKHILL AVE	COPPER RIDGE ST	SE	INSTALL TRUNCATED DOME PANEL
15	1	HAWKHILL AVE	PAINTED ROCK ST	SW	INSTALL TRUNCATED DOME PANEL
16	1	PAINTED ROCK ST	ELKHORN RD	NE	FULL RECONSTRUCTION
17	1	LA CADENA DR E	CENTER ST (HIGHGROVE PL)	NE	INSTALL TRUNCATED DOME PANEL
18	1	LA CADENA DR E	CENTER ST (HIGHGROVE PL)	S	FULL RECONSTRUCTION
19	1	LA CADENA DR W	KLUK LN	W	FULL RECONSTRUCTION
20	1	CENTER ST	HIGHLAND AVE	NE	GRIND CONCRETE LIP AT GUTTER AND INSTALL TRUNCATED DOME PANEL
21	1	CENTER ST	HIGHLAND AVE	NW	GRIND CONCRETE LIP AT GUTTER AND INSTALL TRUNCATED DOME PANEL
22	1	IOWA AVE	W CHURCH ST	N	INSTALL TRUNCATED DOME PANEL
23	1	IOWA AVE	W CHURCH ST	S	INSTALL TRUNCATED DOME PANEL
24	1	SPRING ST	SWAYZEE CT	SW	FULL RECONSTRUCTION

**CURB RAMP ACESSIBILITY PROJECT  
FY 2024-2025**

**ATTACHMENT "2"**

**DISTRICT 2  
LIST OF CURB RAMPS**

<b>No.</b>	<b>DIST.</b>	<b>MAJOR STREET</b>	<b>MINOR STREET</b>	<b>CORNER</b>	<b>TREATMENT</b>
1	2	BLACKBURN RD	ORANGEWOOD LN	E	INSTALL TRUNCATED DOME PANEL
2	2	BLACKBURN RD	ORANGEWOOD LN	N	FULL RECONSTRUCTION
3	2	BLACKBURN RD	SUNRISE RIDGE DR	NE	FULL RECONSTRUCTION
4	2	BLACKBURN RD	VICTORIA GROVE PKWY	NE	INSTALL TRUNCATED DOME PANEL
5	2	BLACKBURN RD	MCALLISTER ST	NW	GRIND CONCRETE LIP AT GUTTER AND INSTALL TRUNCATED DOME PANEL
6	2	BLACKBURN RD	SUNRISE RIDGE DR	NW	FULL RECONSTRUCTION
7	2	BLACKBURN RD	VICTORIA GROVE PKWY	NW	INSTALL TRUNCATED DOME PANEL
8	2	BLACKBURN RD	VICTORIA GROVE PKWY	SE	FULL RECONSTRUCTION
9	2	BLACKBURN RD	MCALLISTER ST	SW	FULL RECONSTRUCTION
10	2	BLACKBURN RD	ORANGEWOOD LN	W	INSTALL TRUNCATED DOME PANEL
11	2	MCALLISTER ST	TIGER LILLY WAY	N	FULL RECONSTRUCTION
12	2	MCALLISTER ST	CANYONWIND RD	NW	FULL RECONSTRUCTION
13	2	MCALLISTER ST	GROVE DR	NW	INSTALL TRUNCATED DOME PANEL
14	2	MCALLISTER ST	CANYONWIND RD	SW	FULL RECONSTRUCTION
15	2	MCALLISTER ST	GROVE DR	SW	INSTALL TRUNCATED DOME PANEL
16	2	MCALLISTER ST	TIGER LILLY WAY	W	INSTALL TRUNCATED DOME PANEL
17	2	TEMESCAL CANYON RD	PULSAR CT	NE	REMOVE AND REPLACE APPROX. 20 FT OF CURB & GUTTER TO REPAIR STREET LANDING
18	2	TEMESCAL CANYON RD	STELLAR CT	NE	INSTALL TRUNCATED DOME PANEL
19	2	TEMESCAL CANYON RD	PULSAR CT	SE	REMOVE AND REPLACE APPROX. 20 FT OF CURB & GUTTER TO REPAIR STREET LANDING
20	2	TEMESCAL CANYON RD	STELLAR CT	SE	INSTALL TRUNCATED DOME PANEL

**CURB RAMP ACESSIBILITY PROJECT  
FY 2024-2025**

**ATTACHMENT "2"**

**DISTRICT 3  
LIST OF CURB RAMPS**

<b>No.</b>	<b>DIST.</b>	<b>MAJOR STREET</b>	<b>MINOR STREET</b>	<b>CORNER</b>	<b>TREATMENT</b>
1	3	WASHINGTON ST	SUMMERSWEET DR	NW	FULL RECONSTRUCTION
2	3	POURROY RD	220' N BROWNING ST	E	INSTALL TRUNCATED DOME PANEL
3	3	POURROY RD	585' N BROWNING ST	E	FULL RECONSTRUCTION
4	3	POURROY RD	220' N BROWNING ST	S	INSTALL TRUNCATED DOME PANEL
5	3	POURROY RD	585' N BROWNING ST	S	FULL RECONSTRUCTION
6	3	POURROY RD	RIVER ROCK CT	SW	FULL RECONSTRUCTION
7	3	POURROY RD	ZION WAY	NE	FULL RECONSTRUCTION
8	3	POURROY RD	PRIMROSE ST	NE	FULL RECONSTRUCTION
9	3	POURROY RD	SAN REMO DR	NW	FULL RECONSTRUCTION
10	3	POURROY RD	GENOA ST	NW	FULL RECONSTRUCTION
11	3	POURROY RD	GRANVILLE LN	NW	INSTALL TRUNCATED DOME PANEL
12	3	POURROY RD	CORAL DR	NW	FULL RECONSTRUCTION
13	3	POURROY RD	VIA SAN LUCAS	NW	REMOVE AND REPLACE APPROX. 20 FT OF CURB & GUTTER TO REPAIR STREET LANDING
14	3	POURROY RD	VIA SANTA CATALINA	NW	REMOVE AND REPLACE APPROX. 20 FT OF CURB & GUTTER TO REPAIR STREET LANDING
15	3	POURROY RD	JUBILEE RD	SE	INSTALL TRUNCATED DOME PANEL
16	3	POURROY RD	ZION WAY	SE	INSTALL TRUNCATED DOME PANEL
17	3	POURROY RD	PRIMROSE ST	SE	FULL RECONSTRUCTION
18	3	POURROY RD	GENOA ST	SW	FULL RECONSTRUCTION
19	3	POURROY RD	GRANVILLE LN	SW	INSTALL TRUNCATED DOME PANEL
20	3	POURROY RD	CORAL DR	SW	FULL RECONSTRUCTION
21	3	POURROY RD	VIA SAN LUCAS	SW	REMOVE AND REPLACE APPROX. 20 FT OF CURB & GUTTER TO REPAIR STREET LANDING
22	3	POURROY RD	VIA SANTA CATALINA	SW	REMOVE AND REPLACE APPROX. 20 FT OF CURB & GUTTER TO REPAIR STREET LANDING
23	3	WILLOWS AVE	KORBEL CIR/PARK DWY	E	INSTALL TRUNCATED DOME PANEL
24	3	WILLOWS AVE	KORBEL CIR/PARK DWY	N	INSTALL TRUNCATED DOME PANEL
25	3	WILLOWS AVE	NAPA CREEK DR	NE	FULL RECONSTRUCTION
26	3	WILLOWS AVE	NAPA CREEK DR	NW	FULL RECONSTRUCTION
27	3	WILLOWS AVE	KORBEL CIR	S	INSTALL TRUNCATED DOME PANEL
28	3	WILLOWS AVE	ALMADEN CIR	E	FULL RECONSTRUCTION
29	3	WILLOWS AVE	RIDGE CREST ST	E	FULL RECONSTRUCTION
30	3	WILLOWS AVE	CARDIFF AVE	NE	INSTALL TRUNCATED DOME PANEL
31	3	WILLOWS AVE	SAUSALITO WAY	NE	REMOVE AND REPLACE APPROX. 20 FT OF CURB & GUTTER TO REPAIR STREET LANDING
32	3	WILLOWS AVE	CARDIFF AVE	NW	INSTALL TRUNCATED DOME PANEL
33	3	WILLOWS AVE	SAUSALITO WAY	NW	REMOVE AND REPLACE APPROX. 20 FT OF CURB & GUTTER TO REPAIR STREET LANDING
34	3	WILLOWS AVE	ALMADEN CIR	S	FULL RECONSTRUCTION
35	3	WILLOWS AVE	RIDGE CREST ST	S	FULL RECONSTRUCTION
36	3	WILLOWS AVE	CARDIFF AVE	SE	INSTALL TRUNCATED DOME PANEL
37	3	WILLOWS AVE	CARDIFF AVE	SW	REMOVE AND REPLACE APPROX. 20 FT OF CURB & GUTTER TO REPAIR STREET LANDING
38	3	WILLOWS AVE	N GENERAL KEARNY RD	SW	INSTALL TRUNCATED DOME PANEL

## Notice to Bidders

County of Riverside, herein called Owner, invites sealed proposals for:

**Slurry Seal and Curb Ramp Accessibility Project  
For Fiscal Year 2024-2025  
District 1, Project No. D5-0006, D5-0011  
District 2, Project No. D5-0007, D5-0012  
District 3, Project No. D5-0008, D5-0013**

Bid shall be delivered to the County of Riverside Transportation Department, 14<sup>th</sup> Street Annex, 3525 14<sup>th</sup> Street, Riverside, California 92501, telephone (951) 955-6780 not later than 2:00 p.m., on Wednesday, **May 22, 2024**, to be promptly opened in public at said address. Each bid shall be in accordance with plans, specifications and other contract documents, dated **March 2024**, and prepared by County of Riverside, whose address is same as the above, from whom a digital set of documents (bid book and plans) may be obtained upon request, at no cost, or a printed set of bidding documents with 11" x 17" size plans may be obtained upon request for a nonrefundable fee of **\$25.00** per set, plus mailing costs. Email request of bidding documents, with company and contact information, to **Bids-Contracts@rivco.org** and reference this project (or contact the address or telephone number above).

Pursuant to Labor Code section 1771.1, any Contractor bidding, or subcontractor to be listed on a bid proposal subject to Public Contract Code section 4104, shall not be qualified to bid after March 1, 2015, unless currently registered and qualified to perform public works pursuant to Labor Code section 1725.5. No Contractor or subcontractor may be awarded a contract or perform work on any contract for public work, after April 1, 2015, without proof of current registration with the Department of Industrial Relations pursuant to Labor Code section 1725.5 to perform public works.

The County of Riverside, in accordance with Title VI of the Civil Rights Act of 1964 (78 Stat. 252) and the Regulations of the Department of Commerce (15 C.F.R., Part 8) and related statutes, issued pursuant to such Act, hereby notifies all bidders that minority businesses will be afforded full opportunity to submit bids, and it will affirmatively insure that the contract entered into pursuant to this advertisement will be awarded to the lowest responsible bidder without discrimination on the grounds of race, color, sex, national origin, religion, age, or disability.

The Contractor is required to have a Class "A" license at the time of bid submission.

Engineering Estimate:	\$ 4,475,000 - \$ 5,200,000	(Base Bid Schedule)
	\$ 645,000 - \$ 750,000	(Alternative Bid Schedule 1)
	\$ 200,000 - \$ 235,000	(Alternative Bid Schedule 2)
	\$ 29,000 - \$ 34,000	(Alternative Bid Schedule 3)

Bid Bond	10 %
Performance Bond	100 %
Payment Bond	100 %
Working Days	90

Website: <https://trans.rctlma.org/notices-inviting-bids>

**SPECIFICATIONS and CONTRACT DOCUMENTS**  
**for the**  
**CONSTRUCTION**  
**of**

**Slurry Seal and Curb Ramp Accessibility Project**

**For Fiscal Year 2024-2025**

**District 1, Project No. D5-0006, D5-0011**

**District 2, Project No. D5-0007, D5-0012**

**District 3, Project No. D5-0008, D5-0013**



**TRANSPORTATION DEPARTMENT**

FORM APPROVED COUNTY COUNSEL

BY: *Danielle D. Maland*  
DANIELLE D. MALAND