

**SUBMITTAL TO THE BOARD OF SUPERVISORS  
COUNTY OF RIVERSIDE, STATE OF CALIFORNIA**



**ITEM: 3.32  
(ID # 26541)**

**MEETING DATE:**  
Tuesday, December 10, 2024

**FROM :** TLMA-TRANSPORTATION

**SUBJECT:** TRANSPORTATION AND LAND MANAGEMENT AGENCY/TRANSPORTATION:  
Approval of the FY 2024/2025 Annual Edition, Transportation Improvement Program with  
Additional Related Actions. All Districts. [\$0]

**RECOMMENDED MOTION:** That the Board of Supervisors:

1. Approve and adopt the FY 2024/2025 Annual Edition, Transportation Improvement Program (TIP);
2. Authorize the use of Western Riverside County Development Impact Fee (DIF) Traffic Signal funds (Fund No. 30503) in the amount of \$3,787,500 and Eastern Riverside County DIF Traffic Signal funds (Fund No. 30502) in the amount of \$1,957,000 for construction of traffic signals as listed on Attachment "A";
3. Direct the Executive Office to transfer DIF funds to the Transportation Fund No. 31692 (Western DIF Signal funds) and Fund No. 31691 (Eastern DIF Signal Funds) pursuant to submitted billings for traffic signal projects; and
4. Authorize the Director of Transportation to take all necessary administrative actions to implement the TIP.

**ACTION:Policy**


  
Dennis Acuna, Director of Transportation 11/27/2024

---

**MINUTES OF THE BOARD OF SUPERVISORS**

On motion of Supervisor Spiegel seconded by Supervisor Jeffries and duly carried by unanimous vote, IT WAS ORDERED that the above matter is approved as recommended.

Ayes: Jeffries, Spiegel, Washington, Perez and Gutierrez  
Nays: None  
Absent: None  
Date: December 10, 2024  
xc: TLMA-Transp.

Kimberly A. Rector  
Clerk of the Board  
By:   
Deputy

**SUBMITTAL TO THE BOARD OF SUPERVISORS COUNTY OF RIVERSIDE,  
STATE OF CALIFORNIA**

<b>FINANCIAL DATA</b>	<b>Current Fiscal Year:</b>	<b>Next Fiscal Year:</b>	<b>Total Cost:</b>	<b>Ongoing Cost</b>
<b>COST</b>	\$ 0	\$ 0	\$ 0	\$ 0
<b>NET COUNTY COST</b>	\$ 0	\$ 0	\$ 0	\$ 0
<b>SOURCE OF FUNDS:</b> Varies by project.			<b>Budget Adjustment:</b> No	
			<b>For Fiscal Year:</b> 24/25	

**C.E.O. RECOMMENDATION:** Approve

**BACKGROUND:**

**Summary**

The Transportation Improvement Program (TIP) is the County of Riverside’s (County’s) funding plan for Transportation Capital projects. The Transportation Department (Department) has approximately \$585 million in active projects either under construction or soon to be, including several large bridges and interchanges.

The passing of Senate Bill 1 (SB-1) by the state legislature in April 2017 included the creation of the Road Maintenance and Rehabilitation Program and the Road Maintenance and Rehabilitation Account (RMRA) which has provided a much-needed long term, reliable and stable cash funding source aimed primarily at maintaining our existing paved roads. The County received \$45 million in FY 23/24 and is projected to receive \$48 million in FY 24/25. The SB-1/RMRA funds are restricted to pavement rehabilitation and maintenance.

Securing funds for projects to increase traffic capacity continues to be difficult. The very limited availability of Federal funds for road capacity expansion continues to stretch our ability to timely deliver needed projects. We will continue to work closely with our partners at the Riverside County Transportation Commission (RCTC), Coachella Valley Association of Governments (CVAG), Western Riverside Council of Governments (WRCOG), the State of California Department of Transportation (Caltrans) and our cities to assess priorities and shift limited funding to optimize project delivery. The County serves as the lead agency on several projects within cities, on a contract basis. Thirty-six percent of the dollars in this TIP are associated with projects in other jurisdictions that are being funded by those jurisdictions and/or through regional, State, or Federal programs.

The Transportation Department presently sees two significant issues impacting delivery of larger projects. The State’s federally funded bridge program is substantially underfunded and is not able to meet the cash flow needs of bridge projects currently in progress. The largest impacts are to bridge projects within cities for which the County is in the role as lead agency. Projects of particular concern are the Mission Boulevard Bridge and the Market Street Bridge.

Also, the Infrastructure Investment and Jobs Act (IIJA) signed into law by the President on November 15, 2021, provides limited funding stability given that federally funded projects take

**SUBMITTAL TO THE BOARD OF SUPERVISORS COUNTY OF RIVERSIDE,  
STATE OF CALIFORNIA**

years to deliver. It has also created significant changes to established funding programs and has added new administrative guidelines and policies for implementation. The \$350 billion investment in highway programs the bill will provide through September 2026 comes with the creation of more than a dozen new highway programs with new regulations to navigate. The competition for these funds has been intense. The Department will continue to work closely with its regional partners at RCTC, CVAG, WRCOG, and our cities to assess priorities and shift funding.

**Transportation Improvement Program Summary**

This program includes projects funded by General Highway funds, Special Districts, State and Federal funds, special programs, and other agencies. The TIP is a multi-fund source planning document, with periodic amendments as needed throughout the year, which the Department uses to more efficiently manage its numerous projects and financial resources.

The total TIP amount is estimated at \$982 million. This amount does not include the needs for an additional \$702 million required for all unincorporated area listed projects to be fully funded.

In order to be eligible for the upcoming fiscal year's SB-1/RMRA allocation, legislation requires counties to submit a Board of Supervisors approved list of projects planned to be funded with the SB-1/RMRA funds to the California Transportation Commission (CTC), by July 1<sup>st</sup> annually. The list of projects to be funded with FY 24/25 SB-1 funds were approved by resolution 2024-064 under agenda item 3.23 on May 7, 2024. The approved list was submitted to the CTC on June 11, 2024 and the projects have been incorporated into the TIP document.

The County is required to submit a five-year Measure "A" Local Streets and Roads Program to RCTC each May in conformance with the Measure "A" Expenditure Plan. This edition of the TIP is consistent with the previously submitted FY 24/25 Measure "A" Program. The County allocation shares of Measure "A" funds for FY 24/25 are forecasted at \$12 million.

On March 11, 2021, President Biden signed the American Rescue Plan Act (ARPA) of 2021 (H.R. 1319) into law. The \$1.9 trillion package is intended to combat the COVID-19 pandemic, including the public health and economic impacts. Riverside County's share of the American Rescue Plan funding is \$479,874,599. The funds must be obligated by December 31, 2024 and expended by December 31, 2026. The department has been allocated nearly \$38 million in ARPA funding to finance several TIP projects including the Temescal Canyon Road widening, Jurupa Road Grade Separation, Clark Street sidewalk, and Carver Tract sidewalks.

**Impact of State Budget on County Transportation Budget**

The receipts of traditional State Gas Tax funds dedicated to operations and maintenance has been on an upward trend, increasing gradually to roughly \$38 million annually over the last 5 years as result of the SB-1 legislation. This has helped to offset inflation and traffic growth.

**SUBMITTAL TO THE BOARD OF SUPERVISORS COUNTY OF RIVERSIDE,  
STATE OF CALIFORNIA**

Two large projects funded in part by State funds dedicated by the SB-132 legislation of 2017 are proceeding. Those projects are the Hamner Avenue Bridge over the Santa Ana River (under construction) and the Jurupa Road Grade Separation (under construction). Riverside County is serving as the implementing agency for these projects located in the cities of Norco and Jurupa Valley. The SB-132 funds total \$115 million and the total budget for these projects is \$251 million. No County funds are being used for these projects that are being delivered for cities on a contract basis.

**Utility Underground Projects**

The County's Underground Utility Conversion Program (Rule 20A), which was funded from California Public Utility Commission (CPUC) funds, were allocated to cities and counties in accordance with a formula developed by the CPUC. Rule 20A funds were collected by the Edison Company from its rate payers and kept in trust by the Edison Company, with oversight and auditing provided by the CPUC. Allocations to the County have been reduced significantly over the past few years and as of 2023 the CPUC decided to discontinue the program. The County is no longer receiving allocations and is currently exploring how to best draw down our current balance and discontinue the program.

**Traffic Signal DIF Funds**

The list of traffic signal projects on Attachment "A" includes both new and active projects proposed to be funded with DIF funds, specifically the Western Riverside County Traffic Signal funds and Eastern Riverside County Traffic Signal funds. Funds will be transferred from the Executive Office to the Department as costs are incurred. In addition to these projects, the Department and developers are working on other traffic signal projects in each supervisorial district.

**Pavement Condition**

Funding for pavement rehabilitation in FY 24/25 and 25/26 is greater than prior years due to steadily increasing gas tax revenue along with County Supervisors providing the Department a significant amount of ARPA funds over the last two fiscal years. These increases have improved the pavement condition overall throughout the County. The steady increase in gas tax revenue is providing funds for more costly pavement resurfacing and pavement reconstruction projects which would otherwise have been shelved.

**Impact on Residents and Businesses**

The Transportation Department is responsible for planning, designing, funding, building, operating and maintaining nearly 2,300 centerline miles of County-maintained roadways and 116 bridges within the unincorporated areas. The projects, as identified in the TIP, will improve safety, maintain existing roads and bridges, and enhance roadway capacity needed to accommodate growth.

SUBMITTAL TO THE BOARD OF SUPERVISORS COUNTY OF RIVERSIDE,  
STATE OF CALIFORNIA

**SUPPLEMENTAL:**

**Additional Fiscal Information**

Budget authority is given by the Board of Supervisors. Funding varies by project.

**Contract History and Price Reasonableness**

N/A

**ATTACHMENTS:**

Attachment A DIF Traffic Signal Projects

Transportation Improvement Program FY 2024/25 Annual Report

  
\_\_\_\_\_  
Jason Farin, Principal Management Analyst 12/5/2024

**Attachment A**

**FY 24-25 Signal Projects Funded/Proposed to be funded by DIF SMF Component**

<b>PROJECT NUMER</b>	<b>PROJECT LOCATIONS</b>	<b>SUPV. DIST.</b>	<b>ESTIMATED TOTAL COST</b>	<b>% COVERED BY DIF</b>	<b>TOTAL DIF COST</b>	<b>FY 24-25 Form 11 DIF \$ Commitment</b>	<b>FY 24-25 From DIF \$ Available Balance</b>	<b>FFY DIF \$ Collection</b>
--------------------------	--------------------------	------------------------	---------------------------------	-----------------------------	---------------------------	---	---	----------------------------------

**Western County DIF Traffic Signal Projects**

B90949	1 Auld Rd & Leon Rd	3	\$ 235,000	100%	\$ 235,000	\$ 235,000	\$ -	\$ 235,000
B90952	2 Antelope Rd and Ellis Ave	5	\$ 235,000	100%	\$ 235,000	\$ 235,000	\$ -	\$ 235,000
C60061	3 Traffic Signal Coordination	1,2,3,5	\$ 101,000	100%	\$ 101,000	\$ 101,000	\$ 67,000	\$ 34,000
C80068	4 Menifee Rd and San Jacinto Ave	5	\$ 791,000	28%	\$ 218,000	\$ 218,000	\$ 218,000	\$ -
C90058	5 Harvill Ave & Placentia Ave	1	\$ 299,000	89%	\$ 265,000	\$ 265,000	\$ 234,450	\$ 30,550
D20053	6 Thompson Rd & Winchester Rd (SH-79)	3	\$ 176,250	100%	\$ 176,250	\$ 176,250	\$ 176,250	\$ -
D20054	7 Leon Rd & Thompson Rd	3	\$ 176,250	100%	\$ 176,250	\$ 176,250	\$ 176,250	\$ -
D20117	8 Stetson Ave & Yale St	3	\$ 821,000	100%	\$ 821,000	\$ 821,000	\$ 399,000	\$ 422,000
D30077	9 Horsethief Canyon Rd & De Palma Rd	2	\$ 235,000	100%	\$ 235,000	\$ 235,000	\$ -	\$ 235,000
D30078	10 Mountain Rd & De Palma Rd	2	\$ 235,000	100%	\$ 235,000	\$ 235,000	\$ -	\$ 235,000
D30081	11 Pourroy Rd & Rosales Ave	3	\$ 966,000	100%	\$ 966,000	\$ 966,000	\$ 657,050	\$ 308,950
D50018	12 Devonshire Ave & Warren Rd	5	\$ 249,000	50%	\$ 124,000	\$ 124,000	\$ 124,000	\$ -
					<b>\$ 3,787,500</b>	<b>\$ 3,787,500</b>	<b>\$ 2,052,000</b>	<b>\$ 1,735,500</b>

**Eastern County DIF Traffic Signal Projects**

C60054	13 Traffic Signal Coordination	4,5	\$ 53,000	100%	\$ 53,000	\$ 53,000	\$ 53,000	\$ -
D30082	14 Palm Dr & 20th Ave	4	\$ 374,000	100%	\$ 374,000	\$ 374,000	\$ 374,000	\$ -
D30086	15 Thousand Palms Area TS Interconnect	4	\$ 750,000	100%	\$ 750,000	\$ 750,000	\$ 750,000	\$ -
D30087	16 Pierson Blvd & SH-62	4	\$ 500,000	100%	\$ 500,000	\$ 500,000	\$ 500,000	\$ -
D50054	17 Monroe St & 52nd Ave	4	\$ 500,000	50%	\$ 250,000	\$ 250,000	\$ 250,000	\$ -
D50056	18 Washington St	4	\$ 30,000	100%	\$ 30,000	\$ 30,000	\$ 30,000	\$ -
					<b>\$ 1,957,000</b>	<b>\$ 1,957,000</b>	<b>\$ 1,957,000</b>	<b>\$ -</b>



# COUNTY OF RIVERSIDE TRANSPORTATION DEPARTMENT



## TRANSPORTATION IMPROVEMENT PROGRAM

# ANNUAL REPORT 2024/2025

---

**SUPERVISORIAL DISTRICTS EDITON**





**TRANSPORTATION IMPROVEMENT PROGRAM**  
**FY 2024 / 2025 ANNUAL REPORT**  
RIVERSIDE COUNTY TRANSPORTATION DEPARTMENT

**TABLE OF CONTENTS**

**Preface**

Introduction	i
Programmed Funds by Project Type	iii
Programmed Funds by Source Type	iii
Resurfacing and Seal Coat Miles	iv
Programmed Funds by Source and Supervisorial District	v
General Highway Revenue Allocation Rules	viii
Revenue History	ix
Supervisorial District Boundaries	x
Maintenance District Boundaries	xi

**Proposed Projects**

Legend	xiii
Supervisorial District 1	1 - 1
Supervisorial District 2	2 - 1
Supervisorial District 3	3 - 1
Supervisorial District 4	4 - 1
Supervisorial District 5	5 - 1

**Appendices**

Appendix B - Lead Agency List	B - 1
Underground Utility (Rule 20-A) Program	C - 1
Culvert Rehab Program	D - 1

**Index**

This page intentionally left blank.





## INTRODUCTION

The Riverside County Transportation Department is responsible for planning, designing, funding, building, operating and maintaining roads, bridges, and transportation facilities within the unincorporated territory. The County covers an area of approximately 7,300 square miles, which is larger than 3 states and about the size of New Jersey. The County-Maintained Road System is nearly 2,300 miles. The Transportation Department is also responsible for the maintenance of 116 bridges in the unincorporated area and 565 traffic signals (184 within the unincorporated area and 381 within contracted cities). There are 9 Transportation maintenance yards located throughout the County. This puts into context the diverse challenges the Transportation Department faces in providing service to nearly 2.5 million residents (and growing) in Riverside County. We focus on the priorities of improving safety, maintaining existing roads and bridges, and enhancing roadway capacity to keep up with our population growth.

The Transportation Department receives revenue from a variety of funds. At present, the Department has approximately 90 active fund sources. The capital expenditure of these funds is defined and programmed in this document named the "Transportation Improvement Program" or "TIP," which provides a multi-year projection of revenues and expenditures for the Department. It is updated and approved by the County Board of Supervisors annually, with periodic amendments throughout the year. The Department uses the TIP to help manage its numerous projects and financial resources.

The multi-year budget outlined by the TIP includes \$982 million in total improvements, with \$377 million scheduled for fiscal year 2024/2025 and \$279 million for fiscal year 2025/2026. This represents the capital budget for the Transportation Department. The operating budget numbers are not included in this document. This program includes projects funded by General Highway Funds, Special Districts, State and Federal Funds, special programs and other agencies. No County General Funds are included.

The Department has approximately \$585 million in projects either under or close to construction, including several large bridge and interchange projects as well as State Highway projects within cities where the County is the lead agency. The Department has taken advantage of Federal and State Funds to boost project deliveries.

The State's SB-1 transportation funding program is expected to provide \$98 million over two fiscal years, 24/25 and 25/26, that will be used for road maintenance and rehabilitation. Projects proposed for delivery with SB-1 funds are contained within this document. Additionally, the SB-1 legislation continues the Gas Tax/HUTA revenues which are forecast to provide \$13 million over two fiscal years, 24/25 and 25/26.

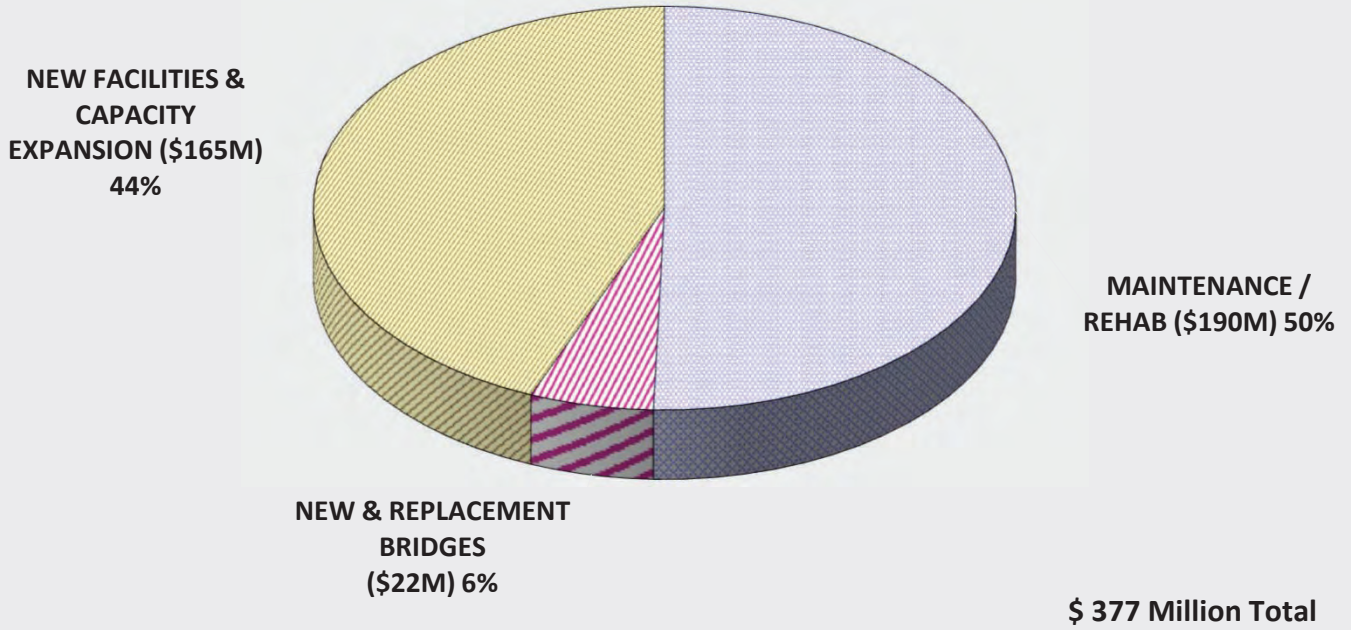
The current Federal Transportation Bill brings limited stability given that federally funded projects take years to deliver and significant changes to established funding programs have new administrative guidelines and policies for implementation. The Infrastructure Investment and Jobs Act of 2021 (IIJA) signed into law by the President on November 15, 2021 invests \$350 billion in highway programs through September 2026 and includes the largest dedicated bridge investment since the construction of the Interstate Highway System. Several new funding programs such as the Safe Streets and Roads for All and the Bridge Investment Program were created with the passage of this bill. The Department will continue to compete for all funding available, and work closely with our regional partners at RCTC, CVAG, WRCOG, and our cities to assess priorities and shift funding.

The accompanying graphs, charts and tables provide a detailed look at the proposed projects, programmed funds, revenue allocations, and various components that make up the Transportation Improvement Program. An electronic copy of this year's TIP document, as well as previous years' TIP documents, can be found on the Transportation Department website at:

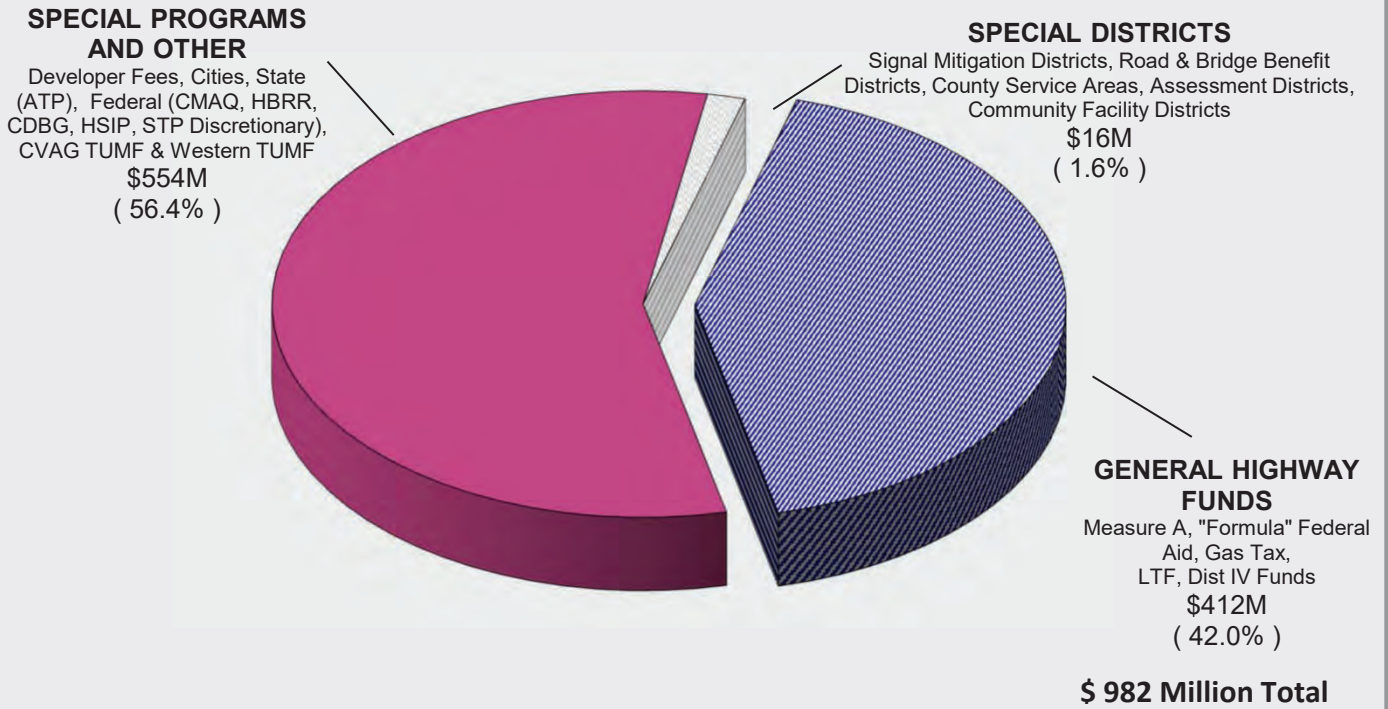
<https://trans.rctlma.org/projects/transportation-improvement-program>

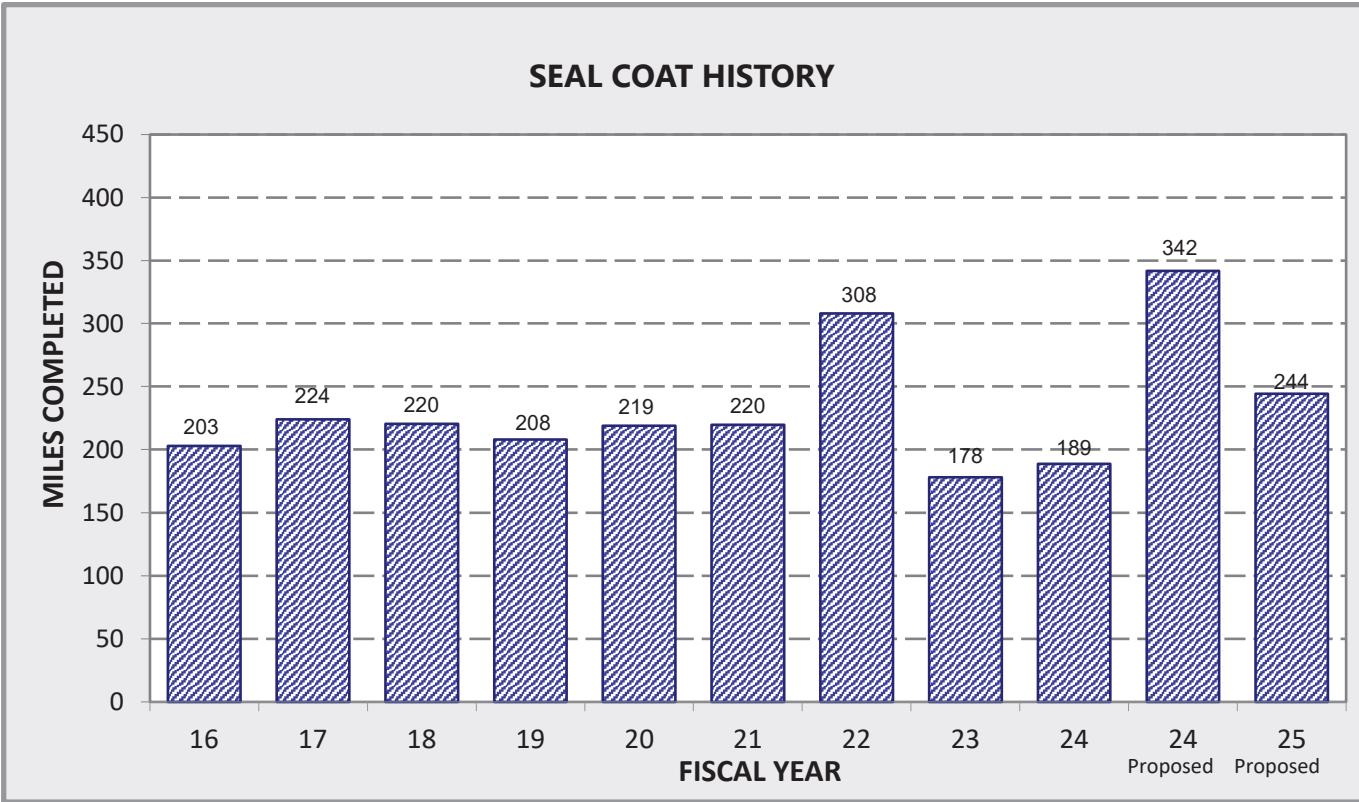
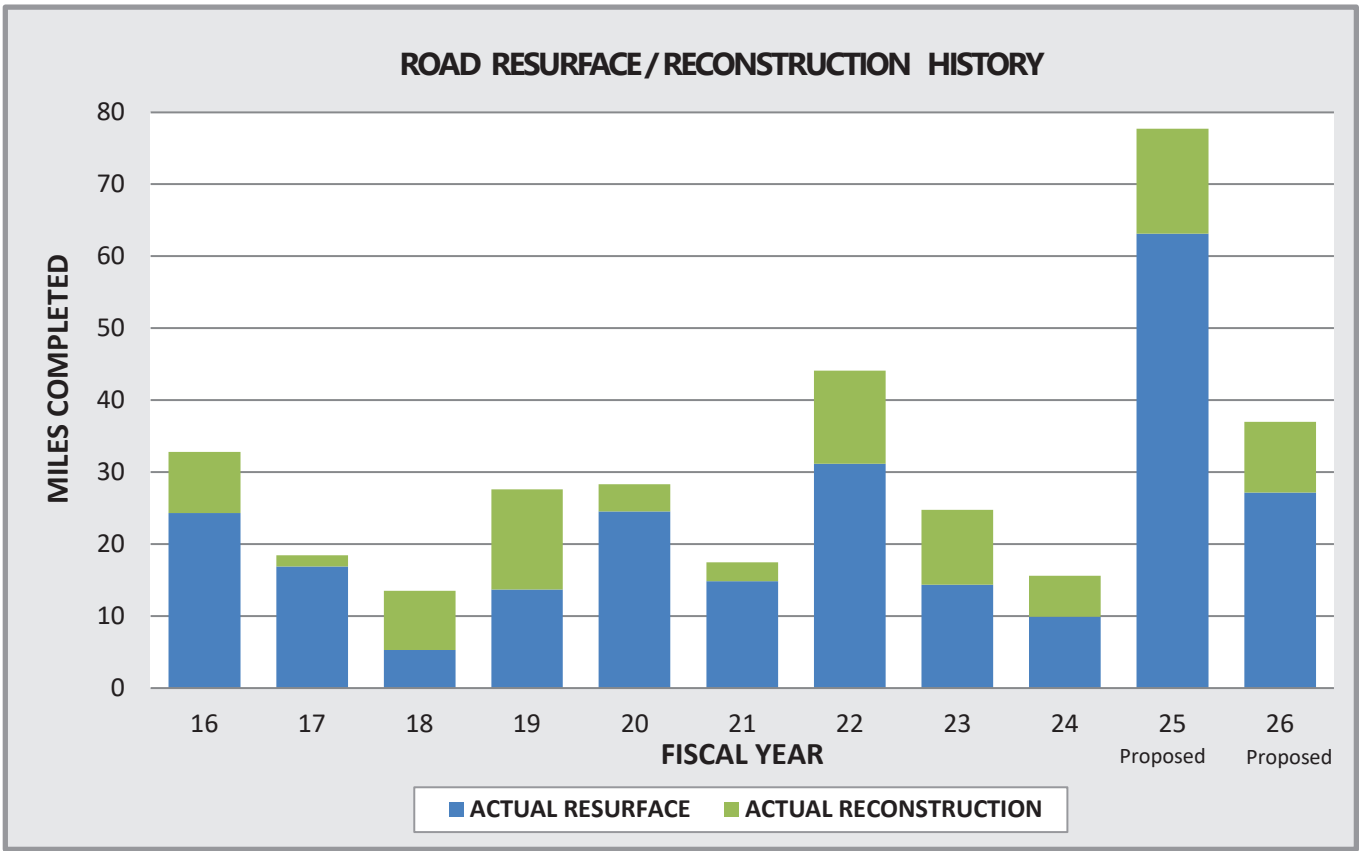
This page intentionally left blank.

**FY 2025 FUNDING BREAKDOWN BY PROJECT TYPE**  
RIVERSIDE COUNTY TRANSPORTATION DEPARTMENT



**PROGRAMMED FUNDS BY SOURCE TYPE**  
RIVERSIDE COUNTY TRANSPORTATION DEPARTMENT





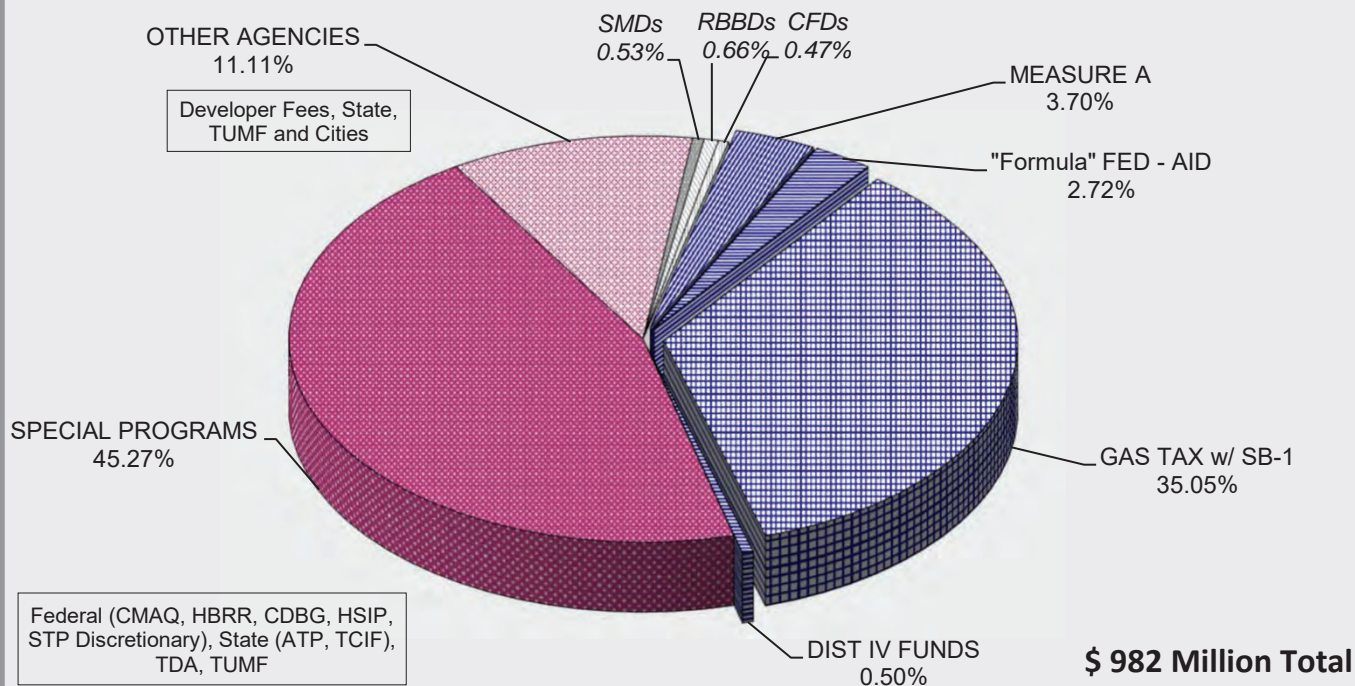
See annual Pavement Management Reports for Road System condition information at <http://rctlma.org/trans/pavementreport>.



**PROGRAMMED FUNDS BY SPECIFIC REVENUE SOURCE**

RIVERSIDE COUNTY TRANSPORTATION DEPARTMENT

Graph of page vii ALL DISTRICTS SUB-TOTALS



## PROGRAMMED FUNDS BY SOURCE, DISTRICT AND YEAR

(Cost X \$1,000)

	FY 24/25	FY 25/26	FFY	TOTAL
<b>District 1</b>				
TOTALS-ROAD AND BRIDGE BENEFIT DISTRICT(S)				0
TOTALS-COMMUNITY FACILITIES DISTRICT(S)				0
TOTALS-COUNTY SERVICE AREA(S)				0
TOTALS-SIGNAL MITIGATION DISTRICT(S)	235	20	20	275
TOTALS-DISTRICT 4 FUNDS				0
TOTALS-STP (FEDERAL)				0
TOTALS-GAS TAX (PROP. 111, HUTA & SB-1)	19,896	5,849	19,066	44,811
TOTALS-MEASURE A	1,379	296		1,675
TOTALS-SPECIAL PROGRAMS	21,734	13,673	6,736	42,143
TOTALS-CONTRIBUTIONS FROM OTHER AGENCIES	1,593	1,828	545	3,966
SUB-TOTALS OF PROGRAMMED FUNDS	44,837	21,666	26,367	92,870
UNFUNDED COUNTY PROJECT NEEDS	3,500	18,182	430,782	452,464
TOTALS	48,337	39,848	457,149	545,334
<b>District 2</b>				
TOTALS-ROAD AND BRIDGE BENEFIT DISTRICT(S)				0
TOTALS-COMMUNITY FACILITIES DISTRICT(S)				0
TOTALS-COUNTY SERVICE AREA(S)				0
TOTALS-SIGNAL MITIGATION DISTRICT(S)	235		235	470
TOTALS-DISTRICT 4 FUNDS				0
TOTALS-STP (FEDERAL)	460			460
TOTALS-GAS TAX (PROP. 111, HUTA & SB-1)	24,534	16,199	14,673	55,406
TOTALS-MEASURE A	6,708	3,008		9,716
TOTALS-SPECIAL PROGRAMS	98,354	72,881	54,847	226,082 *
TOTALS-CONTRIBUTIONS FROM OTHER AGENCIES	7,902	4,008	2,921	14,831
SUB-TOTALS OF PROGRAMMED FUNDS	138,193	96,096	72,676	306,965
UNFUNDED COUNTY PROJECT NEEDS	46	11,880	22,899	34,825
TOTALS	138,239	107,976	95,575	341,790
<b>District 3</b>				
TOTALS-ROAD AND BRIDGE BENEFIT DISTRICT(S)	4608	998	849	6,455
TOTALS-COMMUNITY FACILITIES DISTRICT(S)	1,850	1,550	1,200	4,600
TOTALS-COUNTY SERVICE AREA(S)				0
TOTALS-SIGNAL MITIGATION DISTRICT(S)	1578	276	235	2,089
TOTALS-DISTRICT 4 FUNDS				0
TOTALS-STP (FEDERAL)				0
TOTALS-GAS TAX (PROP. 111, HUTA & SB-1)	25,250	21,145	50,772	97,167
TOTALS-MEASURE A	8,362	2,146	213	10,721
TOTALS-SPECIAL PROGRAMS	21,374	14,197	10,894	46,465
TOTALS-CONTRIBUTIONS FROM OTHER AGENCIES	2,680	1,054	590	4,324
SUB-TOTALS OF PROGRAMMED FUNDS	65,702	41,366	64,753	171,821
UNFUNDED COUNTY PROJECT NEEDS	0	4,424	59,235	63,659
TOTALS	65,702	45,790	123,988	235,480

\* Programmed Funds amounts include work within cities.

## PROGRAMMED FUNDS BY SOURCE, DISTRICT AND YEAR

(Cost X \$1,000)

	FY 24/25	FY 25/26	FFY	TOTAL
<b>District 4</b>				
TOTALS-ROAD AND BRIDGE BENEFIT DISTRICT(S)				0
TOTALS-COMMUNITY FACILITIES DISTRICT(S)				0
TOTALS-COUNTY SERVICE AREA(S)				0
TOTALS-SIGNAL MITIGATION DISTRICT(S)	1422	497	15	1,934
TOTALS-DISTRICT 4 FUNDS	3139	1813		4,952
TOTALS-STP (FEDERAL)		13116	13,116	26,232
TOTALS-GAS TAX (PROP. 111, HUTA & SB-1)	43,725	19,307	32,778	95,810
TOTALS-MEASURE A	5,386	1,846	1,073	8,305
TOTALS-SPECIAL PROGRAMS	6,080	25,632	36,275	67,987
TOTALS-CONTRIBUTIONS FROM OTHER AGENCIES	14,799	37,312	33,792	85,903
SUB-TOTALS OF PROGRAMMED FUNDS	74,551	99,523	117,049	291,123 *
UNFUNDED COUNTY PROJECT NEEDS	2,483	6,553	25,492	34,528
TOTALS	77,034	106,076	142,541	325,651
<b>District 5</b>				
TOTALS-ROAD AND BRIDGE BENEFIT DISTRICT(S)				0
TOTALS-COMMUNITY FACILITIES DISTRICT(S)				0
TOTALS-COUNTY SERVICE AREA(S)				0
TOTALS-SIGNAL MITIGATION DISTRICT(S)	409			409
TOTALS-DISTRICT 4 FUNDS				0
TOTALS-STP (FEDERAL)				0
TOTALS-GAS TAX (PROP. 111, HUTA & SB-1)	12,759	12,911	25,378	51,048
TOTALS-MEASURE A	5,190	712		5,902
TOTALS-SPECIAL PROGRAMS	35,306	6,802	19,820	61,928
TOTALS-CONTRIBUTIONS FROM OTHER AGENCIES	136			136
SUB-TOTALS OF PROGRAMMED FUNDS	53,800	20,425	45,198	119,423 *
UNFUNDED COUNTY PROJECT NEEDS	1,223	3,589	111,890	116,702
TOTALS	55,023	24,014	157,088	236,125
<b>ALL DISTRICTS</b>				
TOTALS-ROAD AND BRIDGE BENEFIT DISTRICT(S)	4,608	998	849	6,455
TOTALS-COMMUNITY FACILITIES DISTRICT(S)	1,850	1,550	1,200	4,600
TOTALS-COUNTY SERVICE AREA(S)	0	0	0	0
TOTALS-SIGNAL MITIGATION DISTRICT(S)	3,879	793	505	5,177
TOTALS-DISTRICT 4 FUNDS	3,139	1,813	0	4,952
TOTALS-STP (FEDERAL)	460	13,116	13,116	26,692
TOTALS-GAS TAX (PROP. 111, HUTA & SB-1)	126,164	75,411	142,667	344,242
TOTALS-MEASURE A	27,025	8,008	1,286	36,319
TOTALS-SPECIAL PROGRAMS	182,848	133,185	128,572	444,605
TOTALS-CONTRIBUTIONS FROM OTHER AGENCIES	27,110	44,202	37,848	109,160
SUB-TOTALS OF PROGRAMMED FUNDS	377,083	279,076	326,043	982,202 *
UNFUNDED COUNTY PROJECT NEEDS	7,252	44,628	650,298	702,177
TOTALS	384,335	323,704	976,341	1,684,379
<b>TOTALS-SPECIAL DISTRICTS</b>				
TOTALS-SPECIAL DISTRICTS	10,337	3,341	2,554	16,232
TOTALS-SPECIAL PROGRAMS & OTHER AGENCIES	209,958	177,387	166,420	553,765
TOTALS-GENERAL HIGHWAY FUNDS	156,788	98,348	157,069	412,205
SUB-TOTALS OF PROGRAMMED FUNDS	377,083	279,076	326,043	982,202 *
UNFUNDED COUNTY PROJECT NEEDS	7,252	44,628	650,298	702,177
TOTALS	384,335	323,704	976,341	1,684,379

**FUNDING ALLOCATION "GROUND RULES"**  
 GUIDELINES FOR ALLOCATING GENERAL HIGHWAY FUNDS  
 FOR SUPERVISORIAL DISTRICTS

**GAS TAX & SB-1**

- County Wide:
  - 2/3 Maintained Lane Miles
  - 1/3 Road Condition

**LOCAL TRANSPORTATION FUNDS**

- Return to Sub-Region of the County

**MEASURE A**

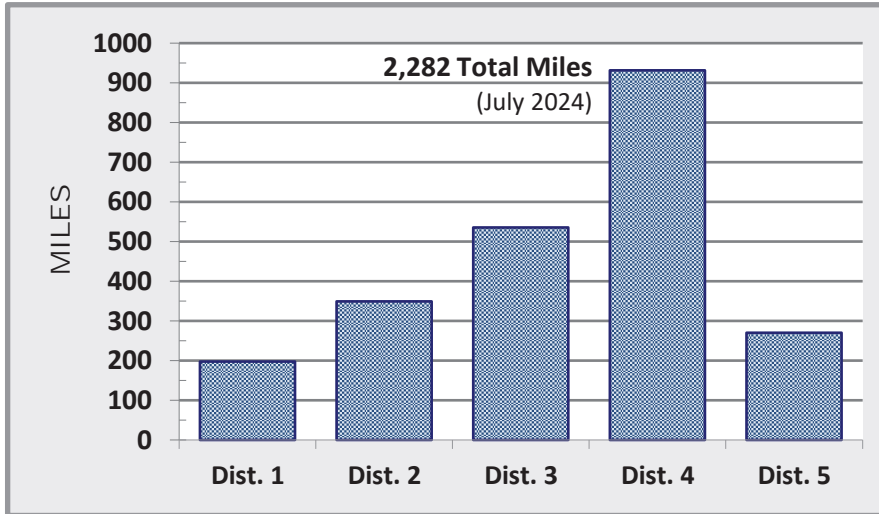
- Return to Sub-Region of the County (Western, Coachella Valley and Palo Verde)
- In Western & Coachella Valley Regions:
  - 2/3 Maintained Lane Miles
  - 1/3 Road Condition

**FEDERAL STP "FORMULA" FUNDS**

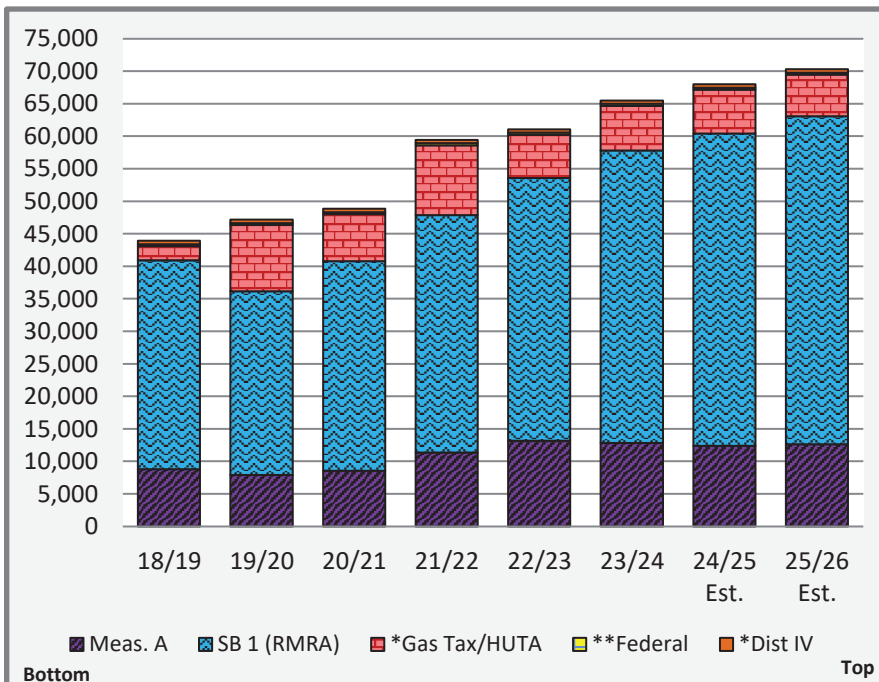
- Rural Area:
  - 1/3 Federal-Aid System Miles
  - 1/3 Area
  - 1/3 Population
- Urbanized Area and Urban Place Area:
  - Population

**General Notes:**

- Reconcile and recalculate each year to account for actual vs. estimated costs.
- Allow staff to interchange general highway fund sources on any given year to provide maximum flexibility on project delivery to overall targets for each supervisorial district over time.
- Discretionary Federal funds (STP Discretionary, CMAQ, HBRR and HSIP) are received on a competitive basis and are not subject to these "Ground Rules."



### COUNTY MAINTAINED ROAD CENTERLINE MILES



### REVENUE HISTORY of GENERAL HIGHWAY FUNDS for the Unincorporated Area

See table below for details.

#### FISCAL YEAR

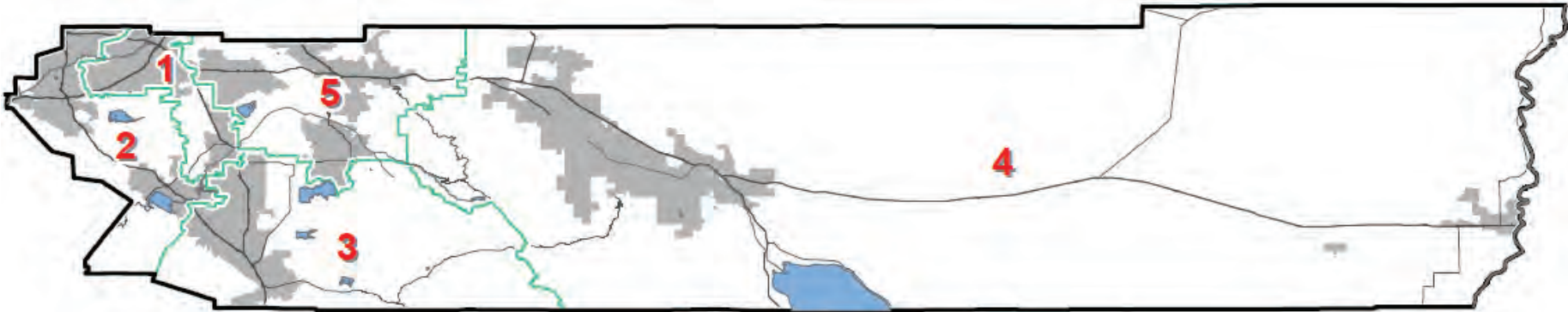
	18/19	19/20	20/21	21/22	22/23	23/24	24/25 Est.	25/26 Est.
Meas. A	8,798	7,901	8,565	11,341	13,155	12,838	12,361	12,608
SB 1 (RMRA)	32,108	28,273	32,230	36,500	40,423	44,987	48,067	50,475
*Gas Tax/HUTA	2,162	10,162	7,221	10,770	6,650	6,841	6,709	6,384
**Federal	310	310	310	310	310	310	310	310
*Dist IV	525	525	525	525	525	525	525	525
<b>TOTALS</b>	<b>\$43,903</b>	<b>\$47,171</b>	<b>\$48,851</b>	<b>\$59,446</b>	<b>\$61,063</b>	<b>\$65,501</b>	<b>\$67,972</b>	<b>\$70,302</b>

\*Amounts represents Capital Budget component only.

\*\* Federal amount represents unincorporated area Rural funds(traded for State Exchange) + periodic Formula allocations.

# SUPERVISORIAL DISTRICTS

(As of 2021 Redistricting)



1 K. JEFFRIES

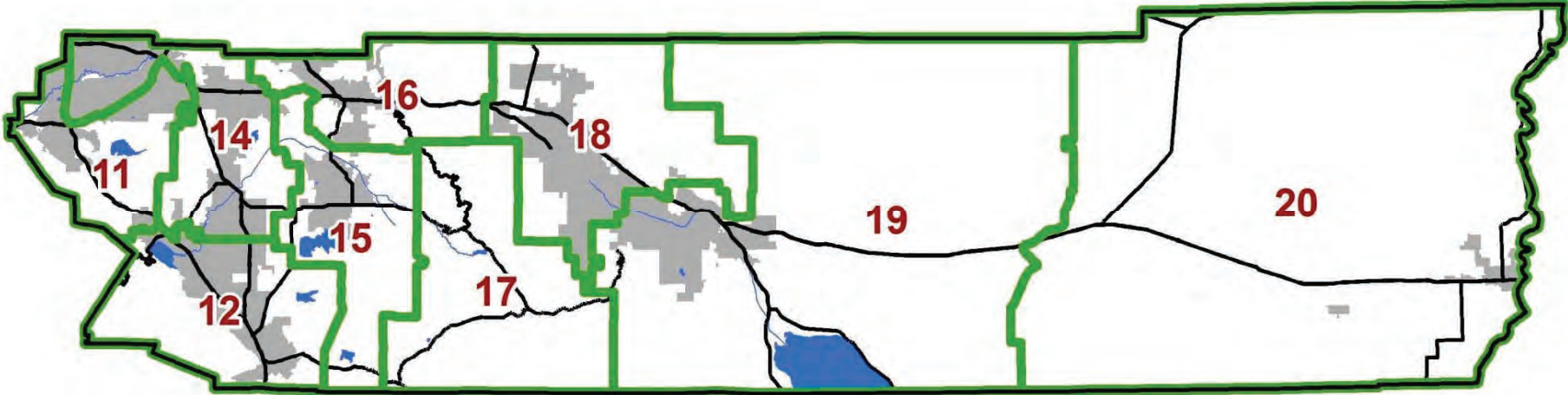
2 K. SPIEGEL

3 C. WASHINGTON

4 V. M. PEREZ

5 Y. GUTIERREZ

ROAD MAINTENANCE DISTRICTS



- |    |            |    |           |    |            |
|----|------------|----|-----------|----|------------|
| 11 | EL CERRITO | 15 | HEMET     | 18 | SKY VALLEY |
| 12 | MURRIETA   | 16 | BEAUMONT  | 19 | THERMAL    |
| 14 | PERRIS     | 17 | IDYLLWILD | 20 | BLYTHE     |

This page intentionally left blank.

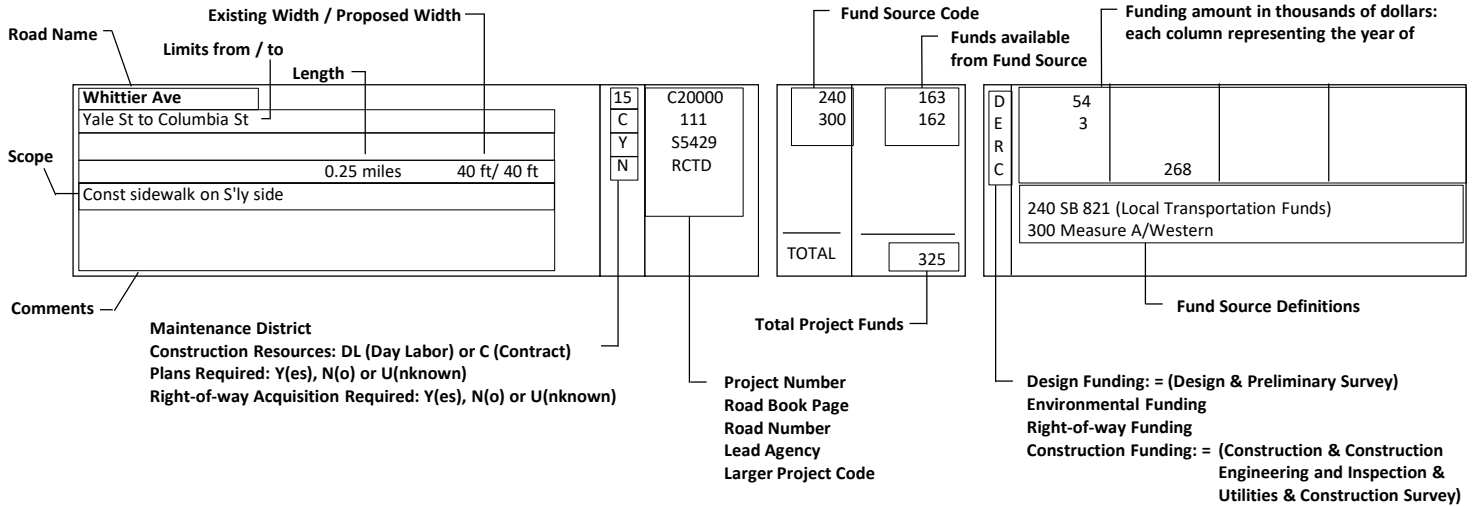


*Project Data Legend*



# PROJECT DATA LEGEND

NAME LIMITS	LENGTH	EW / PW	MD CT PL RW	PROJECT# RD BK PG ROAD NBR LEAD AGY LRGR PROJ	FUND SOURCE	FUND SOURCE AMOUNT (x\$1000)	FISCAL YEAR COST (X \$1000)			
							PFY	24/25	25/26	FFY
DESCRIPTION (Comments)							D = Design	E = Environmental		
							C = Construction	R = Right-of-Way Acquisition		
							PFY = Previous Fiscal Years	FFY = Future Fiscal Years		



This page intentionally left blank.



**SUPERVISORIAL DISTRICT 1  
CENTER STREET/STEPHENS AVENUE**





**Transportation Improvement Program 2024-2025 Edition**  
**Supervisorial District: 1**

NAME LIMITS	LENGTH	EW / PW	MD CT PL RW	PROJECT# RD BK PG ROAD NBR LEAD AGY LRGR PROJ	FUND SOURCE	FUND SOURCE AMOUNT (x\$1000)	FISCAL YEAR COST (x \$1000)			
							D=Design	E=Environmental		
							C=Construction	R=Right-of-way Acquisition	PFY=Previous Fiscal Year	FFY=Future Fiscal Year
DESCRIPTION (Comments)							PFY	24/25	25/26	FFY
<b>A St/Nuevo Rd</b> PM: Mike Heath A St. 0.75 miles 0 ft/ 0 ft Reconst AC paved roads A St: Nuevo Rd (SE) to Harvill Ave. Nuevo Rd (NW): Harvill Ave to A St.	14 C N U	D20095 62 RCTD	223  <b>Total:</b>	2,741  2,741	<b>D</b> <b>E</b> <b>C</b>	202 11 2,500		25 3 2,500		
<b>Action Plan for Unincorporated Communities</b> PM: Susan Vombaur 0.00 miles 0 ft/ 0 ft Preparation of a SS4A Action Plan	00 C N N	D30116 RCTD	135 221 <b>Total:</b>	640 160 800	<b>D</b> <b>C</b>	400 135 Safe Streets & Roads for all (SS4A) 221 Gas Tax/HUTA		400		
<b>Alexander St</b> PM: Alfredo Martinez Cajalco Rd to Markham St 1.18 miles 24 ft/ 24 ft Resurf AC paved road	14 C Y N	D00064 58A S5008 RCTD	223  <b>Total:</b>	1,955  1,955	<b>D</b> <b>E</b> <b>C</b>	153 1 1,740		60 1 1,740		
<b>Betty Rd</b> PM: Eric Lohr SH-74 to Phillips St 0.66 miles 23 ft/ 23 ft Reconst AC paved road	14 DL N N	D30123 63 M5026B RCTD	223  <b>Total:</b>	527  527	<b>D</b> <b>E</b> <b>C</b>			1 1 525		
<b>Bonham St</b> PM: Eric Lohr Carroll St to Day St 0.25 miles 26 ft/ 26 ft Reconst AC paved road	14 DL N N	D40018 58A M5028 RCTD	223  <b>Total:</b>	208  208	<b>D</b> <b>E</b> <b>C</b>					1 1 206
<b>Cajalco Expy</b> PM: Alfredo Martinez Harvill Ave to I-215 NB Ramp 0.30 miles 86 ft/ 86 ft Resurf AC paved road	14 C N N	D40059 58 S1062E RCTD	223  <b>Total:</b>	1,222  1,222	<b>D</b> <b>E</b> <b>C</b>	36 1 1,080		99 6 1,080		
<b>Cajalco Rd</b> PM: Azan Junaid Temescal Cyn Rd to I-215 16.10 miles 0 ft/ 0 ft Widen AC paved road from 2 to 4 lanes between Temescal & Harvill and from 4 to 6 lanes between Harvill & I-215	11 C Y Y	C00551 57 S1062B RCTD	108 332 343 346 627 633 999 <b>Total:</b>	13,000 863 3,848 2,413 305 6 306,317 326,752	<b>D</b> <b>E</b> <b>R</b> <b>C</b>	4,275 11,222	955 2,773			48,247 259,280
<b>Cajalco Rd</b> PM: Alfredo Martinez Wood Rd to Ely Carpinus Dr 0.14 mi 0.75 miles 32 ft/ 32 ft Resurf AC paved road Resurf Eastbound Lanes only.	14 C N U	D20098 57B S1062C RCTD	223  <b>Total:</b>	1,493  1,493	<b>D</b> <b>E</b> <b>C</b>	52 1 1,320		113 7 1,320		
<b>Cajalco Rd</b> PM: Susan Vombaur Carroll St 0.00 miles 0 ft/ 0 ft Install Traffic Signal	14 C N N	D30115 58B S1062C RCTD	328 600 <b>Total:</b>	423 423 846	<b>D</b> <b>C</b>			126 720		







NAME LIMITS	LENGTH	EW / PW	MD CT PL RW	PROJECT# RD BK PG ROAD NBR LEAD AGY LRGR PROJ	FUND SOURCE	FUND SOURCE AMOUNT (x\$1000)	FISCAL YEAR COST (x \$1000)				
							D=Design	E=Environmental			
							C=Construction	R=Right-of-way Acquisition	PFY=Previous Fiscal Year	FFY=Future Fiscal Year	
DESCRIPTION (Comments)							PFY	24/25	25/26	FFY	
<b>Culvert Rehab I</b> PM: Jan Bulinski 10 various locations  Recon culverts Includes locations on De Luz Rd near Murrieta.	0.00 miles	0 ft/ 0 ft	12 C Y N	D00057 84 S1128 RCTD	223 328  <b>Total:</b>	1,791 240  2,031	<b>D</b> <b>E</b> <b>C</b>	399 117 11	29 320 867	288	223 Gas Tax/SB-1 328 Combined Improvement Fund
<b>Curb Ramps of 1st District FY23/24</b> PM: Elmer Datuin various locations  Upgrade existing curb ramps to ADA standards.	0.00 miles	0 ft/ 0 ft	00 C N N	D40011  RCTD	223  <b>Total:</b>	251  251	<b>D</b> <b>C</b>	23 205	23		223 Gas Tax/SB-1
<b>Curb Ramps of 1st District FY24/25</b> PM: Elmer Datuin various locations  Upgrade existing curb ramps to ADA standards.	0.00 miles	0 ft/ 0 ft	00 C N N	D50011  RCTD	223  <b>Total:</b>	273  273	<b>D</b> <b>E</b> <b>C</b>	17 1 2	253		223 Gas Tax/SB-1
<b>Curb Ramps of 1st District FY25/26</b> PM: Elmer Datuin various locations  Upgrade existing curb ramps to ADA standards.	0.00 miles	0 ft/ 0 ft	00 C N N	D60011  RCTD	223  <b>Total:</b>	202  202	<b>D</b> <b>E</b> <b>C</b>		12 1 2	187	223 Gas Tax/SB-1
<b>Cypress Ave</b> PM: Eric Lohr Main St to Palm St  Const AC paved road	0.11 miles	0 ft/ 24 ft	14 DL N Y	D40115 63A RCTD	221 391  <b>Total:</b>	88 200  288	<b>D</b> <b>E</b> <b>R</b> <b>C</b>		31 5 12 240		221 Gas Tax/HUTA 391 Community Improvement Designation Funds
<b>Cypress Ave</b> PM: Eric Lohr Baxter St to Main St  Const AC paved road	0.13 miles	0 ft/ 26 ft	14 DL N U	D40127 63A RCTD	386  <b>Total:</b>	265  265	<b>D</b> <b>E</b> <b>R</b> <b>C</b>	17 5 5	8 3 2 225		386 Unincorporated Communities Initiative Fund
<b>De Luz Rd</b> PM: Jan Bulinski 2 locations  Emergency culvert repair work First location approx. 0.25 mi NE'ly Buena Loma Rd. Second location approx. 0.1 mi SW'ly Buena Loma Rd.	0.00 miles	0 ft/ 0 ft	12 C N N	D50043 84 S1128 RCTD	221  <b>Total:</b>	505  505	<b>C</b>		505		221 Gas Tax/HUTA
<b>Ethanac Rd Interchange</b> PM: John Ashlock Case Rd to Encanto Rd  Project initiation document In the City of Perris.	0.38 miles	76 ft/ 92 ft	14 C Y N	D20061 64 69M5118 RCTD	308  <b>Total:</b>	737  737	<b>D</b> <b>E</b>	591 17	120 9		308 RCTC Measure A - Discretionary
<b>Eugene St</b> PM: Eric Lohr Hwy 74 to Theda St  Const AC paved road	0.49 miles	0 ft/ 24 ft	14 DL N U	D30104 63 RCTD	330 386  <b>Total:</b>	480 257  737	<b>D</b> <b>E</b> <b>R</b> <b>C</b>	38 3 1	13 7 30 645		330 Community Development Block Grant (CDBG) 386 Unincorporated Communities Initiative Fund
<b>Floral Ave</b> PM: Eric Lohr Read St to Palm St  Const AC paved road	0.37 miles	0 ft/ 26 ft	14 DL N U	D40126 63A RCTD	386  <b>Total:</b>	360  360	<b>D</b> <b>E</b> <b>R</b> <b>C</b>	27 10 10	13 6 5 289		386 Unincorporated Communities Initiative Fund



**Transportation Improvement Program 2024-2025 Edition**  
**Supervisorial District: 1**

NAME LIMITS	LENGTH	EW / PW	MD CT PL RW	PROJECT# RD BK PG ROAD NBR LEAD AGY LRGR PROJ	FUND SOURCE	FUND SOURCE AMOUNT (x\$1000)	FISCAL YEAR COST (x \$1000)				
							D=Design	E=Environmental			
							C=Construction	R=Right-of-way Acquisition			
DESCRIPTION (Comments)							PFY	24/25	25/26	FFY	
<b>Good Hope Area Sidewalks</b> PM: Alfredo Martinez 3 roads 0.61 miles 24 ft/ 24 ft Const curb, gutter, and sidewalk Link Community Center to Theda St via Mtn Ave, Palm St, and Steele Peak Dr.	12 C N Y	D30110 063A RCTD	221 387 839 <b>Total:</b>	123 2,444 15 2,582	D E R C	351 1 4 2,196	27 1 2				
<b>Good Hope Paving Group</b> PM: Alfredo Martinez 3 various roads 0.65 miles 0 ft/ 26 ft Const AC paved road in conjunction with Flood Control Project. See list of roads at end of district.	14 C N Y	D30080 63A S5270A RCFCD	221 <b>Total:</b>	2,848 2,848	D E R C	318 30 100		2,400			
<b>Haines St</b> PM: Alfredo Martinez Cajalco Rd to Nandina Ave 1.99 miles 24 ft/ 24 ft Reconst AC paved road	14 C N N	D30046 58A M5602 RCTD	223 <b>Total:</b>	2,110 2,110	D E C						160 10 1,940
<b>Harley Knox Blvd Interchange</b> PM: Alfredo Martinez I-215 0.00 miles 0 ft/ 0 ft Widen overpass and intersection improvements County participation limited to an advisory capacity.	14 C N N	D00110 55 M9814 CO PER	221 <b>Total:</b>	47 47	D E	15 2	10 15		5		
<b>Harvill Ave</b> PM: Cathy Wampler Placentia St 0.00 miles 0 ft/ 0 ft Install traffic signal & monument RCTC is the lead agency. Only the County's 50% cost share is shown.	14 C N N	C90058 58 S5343E RCTC	328 369 <b>Total:</b>	34 265 299	D C	45 35	5 214				
<b>Harvill Ave</b> PM: Alfredo Martinez Cajalco Expy to Nuevo Rd 2.78 miles 60 ft/ 60 ft Resurf AC paved road	14 C N N	D20052 058 S5343D RCTD	223 <b>Total:</b>	4,925 4,925	D E C						679 39 4,207
<b>Hwy 74</b> PM: Alfredo Martinez 7th St to Crumpton Rd 6.15 miles 0 ft/ 0 ft Install raised median & upgrade 5 traffic signals HSIP grant is for \$9.9M.	14 C N N	D20020 65 M11269A RCTD	234 299 <b>Total:</b>	8,638 960 9,598	D E C	398 1	50 2 22		9,125		
<b>Hwy 74</b> PM: Susan Vombaur Mountain Ave 0.00 miles 24 ft/ 36 ft Install Traffic Signal Widen Mountain Ave to add a southbound left-turn lane.	14 C N N	D20116 063 M11269A RCTD	299 <b>Total:</b>	797 797	D E C	126 16	30 625				
<b>Jean St</b> PM: Eric Lohr Clark St to Carroll St 0.25 miles 26 ft/ 26 ft Reconst AC paved road	14 DL N N	D40022 58A M5542 RCTD	223 <b>Total:</b>	209 209	D E C						1 1 207



NAME LIMITS	LENGTH	EW / PW	MD CT PL RW	PROJECT# RD BK PG ROAD NBR LEAD AGY LRGR PROJ	FUND SOURCE	FUND SOURCE AMOUNT (x\$1000)	FISCAL YEAR COST (x \$1000)				
							D=Design	E=Environmental			
							C=Construction	R=Right-of-way Acquisition			
DESCRIPTION (Comments)							PFY	24/25	25/26	FFY	
<b>Lopez St</b> PM: Eric Lohr Marshall St to Cox St Reconst AC paved road	1.00 miles	24 ft/ 24 ft	14 DL N N	D40025 61 M7099 RCTD	223  <b>Total:</b>	743  743	<b>D</b> <b>E</b> <b>C</b>				1 1 741
							223	Gas Tax/SB-1			
<b>Main St</b> PM: Eric Lohr Mountain Ave to Terrace Ave Const AC paved road	0.13 miles	0 ft/ 32 ft	14 DL N U	D20016 63A RCTD	221 386 505 <b>Total:</b>	169 360 148 677	<b>D</b> <b>E</b> <b>C</b>	60 2 276	339		
							221	Gas Tax/HUTA			
							386	Unincorporated Communities Initiative Fund			
							505	CSA 41 Meadowbrook			
<b>Main St</b> PM: Susan Vombaur Commercial Ave to Transit Ave Widen at-grade railroad crossing BNSF RR x-ing 286.4	0.14 miles	34 ft/ 50 ft	14 C N U	D20113 044A S3043 RCTD	623 999 <b>Total:</b>	864 256 1,120	<b>D</b> <b>E</b> <b>R</b> <b>C</b>	4 6 86		206 6 86	818
							623	DIF AP3 Maj. Imp. Fnd-			
							999	Unfunded			
<b>Main St</b> PM: Eric Lohr Terrace Ave to Cypress Ave Const AC paved road	0.13 miles	0 ft/ 24 ft	14 DL N Y	D30103 063A RCTD	330  <b>Total:</b>	445  445	<b>D</b> <b>E</b> <b>R</b> <b>C</b>	61 3 6 149	5	221	
							330	Community Development Block Grant (CDBG)			
<b>Main St</b> PM: Alfredo Martinez W'ly Heron Ln 0.06 mi to Mt Vernon Ave Resurf AC paved road	0.40 miles	32 ft/ 32 ft	14 C N N	D40105 44B S3043 RCTD	223  <b>Total:</b>	424  424	<b>D</b> <b>E</b> <b>C</b>				58 3 363
							223	Gas Tax/SB-1			
<b>Mapes Rd</b> PM: Eric Lohr Sophie St to McPherson Rd Reconst AC paved road	0.50 miles	25 ft/ 25 ft	14 DL N N	D30127 63 S5234A RCTD	223  <b>Total:</b>	465  465	<b>D</b> <b>E</b> <b>C</b>			1 1 463	
							223	Gas Tax/SB-1			
<b>Mt Vernon Ave</b> PM: Unassigned Center St to Spring St Const curb, gutter, and sidewalk on west side	0.23 miles	0 ft/ 0 ft	14 C N N	D50055 44B S3054A RCTD	381  <b>Total:</b>	470  470	<b>D</b> <b>E</b> <b>C</b>		115 5		350
							381	1st Dist Cannabis DA Community Benefit Fees			
<b>Old Elsinore Rd</b> PM: Alfredo Martinez San Jacinto Ave to Rider St Resurf AC paved road	3.17 miles	26 ft/ 26 ft	14 C N N	D40088 58B S5114 RCTD	223  <b>Total:</b>	2,886  2,886	<b>D</b> <b>E</b> <b>C</b>			399 23	2,464
							223	Gas Tax/SB-1			
<b>Oleander Ave Sidewalk - Phase 2</b> PM: Susan Vombaur Haines St to Clark St Const curb, gutter, and sidewalk on north side Provide minor widening and drainage features as needed	0.24 miles	24 ft/ 32 ft	14 C N N	D20109 55 S5289A RCTD	221 387 <b>Total:</b>	191 1,000 1,191	<b>D</b> <b>E</b> <b>R</b> <b>C</b>	120 3 10	27	1,031	
							221	Gas Tax/HUTA			
							387	American Rescue Plan Act (ARPA)			
<b>Olive Ave</b> PM: Eric Lohr Read St to Theda St Reconst AC paved road	0.73 miles	24 ft/ 24 ft	14 DL N N	D40026 63A M5464 RCTD	223  <b>Total:</b>	562  562	<b>D</b> <b>E</b> <b>C</b>				1 1 560
							223	Gas Tax/SB-1			



**Transportation Improvement Program 2024-2025 Edition**  
**Supervisorial District: 1**

NAME LIMITS	LENGTH	EW / PW	MD CT PL RW	PROJECT# RD BK PG ROAD NBR LEAD AGY LRGR PROJ	FUND SOURCE	FUND SOURCE AMOUNT (x\$1000)	FISCAL YEAR COST (x \$1000)				
							D=Design	E=Environmental			
							C=Construction	R=Right-of-way Acquisition			
DESCRIPTION (Comments)							PFY	24/25	25/26	FFY	
<b>Orange Ave</b> PM: Eric Lohr Tobacco Rd to Webster Ave Reconst AC paved road	0.38 miles	23 ft/ 23 ft	14 DL N N	D40027 61 S5296C RCTD	223  <b>Total:</b>	286  286	<b>D</b> <b>E</b> <b>C</b>				1 1 284
							223	Gas Tax/SB-1			
<b>Phillips St</b> PM: Eric Lohr S'ly Estrella Ln 0.07 mi to Mapes Rd Const AC paved road	0.19 miles	0 ft/ 24 ft	14 DL N U	D40129 63 RCTD	386  <b>Total:</b>	275  275	<b>D</b> <b>E</b> <b>R</b> <b>C</b>	13 5 5	19 3 3	227	
							386	Unincorporated Communities Initiative Fund			
<b>Project Scoping of 1st District roads</b> PM: Eric Lohr various roads Dirt road paving, Locations to be determined.	0.00 miles	0 ft/ 0 ft	12 DL N N	C50063 RCTD	221  <b>Total:</b>	680  680	<b>D</b> <b>C</b>	563 67	50		
							221	Gas Tax/HUTA			
<b>Ramona Expy</b> PM: Alfredo Martinez I-215 NB Ramp to E'ly Nevada Ave 0.03 mi Resurf AC paved road	0.15 miles	82 ft/ 82 ft	14 C N N	D40060 58 S1062E RCTD	223  <b>Total:</b>	828  828	<b>D</b> <b>E</b> <b>C</b>	29 1	63 3	732	
							223	Gas Tax/SB-1			
<b>Slurry Seal of 1st District roads FY23/24</b> PM: Elmer Datuin various roads Slurry Seal See list of roads at end of district.	14.02 miles	0 ft/ 0 ft	00 C N N	D40006 RCTD	223 300 719 <b>Total:</b>	423 1,260 15 1,698	<b>D</b> <b>E</b> <b>C</b>	131 1 1,473	93		
							223	Gas Tax/SB-1			
							300	Measure A/Western			
							719	City of Riverside			
<b>Slurry Seal of 1st District roads FY24/25</b> PM: Elmer Datuin various roads Slurry Seal See list of roads at end of district.	19.25 miles	0 ft/ 0 ft	00 C N N	D50006 RCTD	223 300 719 <b>Total:</b>	257 1,297 42 1,596	<b>D</b> <b>E</b> <b>C</b>	57 2 2	1,535		
							223	Gas Tax/SB-1			
							300	Measure A/Western			
							719	City of Riverside			
<b>Slurry Seal of 1st District roads FY25/26</b> PM: Elmer Datuin various roads Slurry Seal See list of roads at end of district.	4.34 miles	0 ft/ 0 ft	00 C N N	D60006 RCTD	223 300 <b>Total:</b>	72 296 368	<b>D</b> <b>E</b> <b>C</b>		22 1 2	343	
							223	Gas Tax/SB-1			
							300	Measure A/Western			
<b>Terrace Ave</b> PM: Eric Lohr Main St to Palm St Const AC paved road	0.11 miles	0 ft/ 24 ft	14 DL N Y	D40116 63A RCTD	221 391 <b>Total:</b>	56 250 306	<b>D</b> <b>E</b> <b>R</b> <b>C</b>		31 5 15 255		
							221	Gas Tax/HUTA			
							391	Community Improvement Designation Funds			
<b>Terrace Ave</b> PM: Eric Lohr Read St to Main St Const AC paved road	0.25 miles	0 ft/ 26 ft	14 DL N U	D40128 63A RCTD	386  <b>Total:</b>	285  285	<b>D</b> <b>E</b> <b>R</b> <b>C</b>	22 9 5	10 3 3	233	
							386	Unincorporated Communities Initiative Fund			
<b>Theda St</b> PM: Susan Vombaur S'ly Ellis Ave 0.13 mi to Mountain Ave Const curb, gutter, and sidewalk on east side Provide minor widening and beacons	0.40 miles	28 ft/ 34 ft	14 C N Y	D20110 63A S5399 RCTD	387 839 <b>Total:</b>	1,856 28 1,884	<b>D</b> <b>E</b> <b>R</b> <b>C</b>	242 1 51	74	87	1,429
							387	American Rescue Plan Act (ARPA)			
							839	Eastern Municipal Water District (EMWD)			



NAME LIMITS	LENGTH	EW / PW	MD CT PL RW	PROJECT# RD BK PG ROAD NBR LEAD AGY LRGR PROJ	FUND SOURCE	FUND SOURCE AMOUNT (x\$1000)	FISCAL YEAR COST (x \$1000)					
							D=Design	E=Environmental	C=Construction	R=Right-of-way Acquisition		
							PFY=Previous Fiscal Year	FFY=Future Fiscal Year	PFY	24/25	25/26	FFY
<b>Van Buren Blvd</b> PM: Alfredo Martinez 0.10 mi W Washington St to 0.10 mi E Wood Rd 2.10 miles 62 ft/ 110 ft Widen AC paved road to 6 lanes Project is approx. half in the City of Riverside			11 C Y Y	B50657 53 S5415B RCTD	201 300 349 602 627 719 999 <b>Total:</b>	31 235 963 785 200 400 22,795 25,409	D E R C	1,560 293 61	10 2	10 2	666 15 9,590 13,200	
								201 Proposition 111 (gas tax) 300 Measure A/Western 349 TUMF Regional System (RCTC) 602 Developer In-Lieu Funds 627 DIF AP7 Maj. Imp. Fnd- Lk Mathews/Woodcrest 719 City of Riverside 999 Unfunded				
<b>Van Buren Blvd</b> PM: Umer Ahmed RR bridge near I-215 0.00 miles 138 ft/ 138 ft Repair settlement of AC paved road			14 C Y N	D00067 55 S5415C RCTD	223 <b>Total:</b>	951 951	D E C	46 5 6	239 5 655			
								223 Gas Tax/SB-1				
<b>Van Buren Blvd</b> PM: Mike Heath Opportunity Way to S'ly I-215 NB Off-Ramp 0.29 mi 0.71 miles 118 ft/ 118 ft Resurf AC paved road Resurface AC portions only. Concrete portions will not be resurfaced.			14 C N N	D40071 55 S5415C RCTD	223 <b>Total:</b>	2,447 2,447	D E C		285 5	40 12 2,105		
								223 Gas Tax/SB-1				
<b>West County Traffic Signal Coordination</b> PM: Susan Vombaur various locations 0.00 miles 0 ft/ 0 ft Update timing of traffic signals to optimize traffic flow.			11 DL Y N	C60061  RCTD	369 <b>Total:</b>	101 101	D	41	20	20	20	
								369 West County DIF Signal Mitigation Funds				
<b>Wood Rd</b> PM: Mike Heath Cajalco Rd to Krameria Ave 3.00 miles 26 ft/ 48 ft Widen AC paved road from 2 to 4 lanes Approx. 1/6 in City of Riverside. Costs shown reflect a portion of PA&ED only.			11 C N Y	D20063 57B S5440A RCTD	344 <b>Total:</b>	400 400	D E	25 2	15	15	170 173	
								344 TUMF - Northwest zone (WRCOG)				

This page intentionally left blank.

PROJECT GROUPS	To	From	LENGTH	MD	ROAD #	ROAD BK PG	CONST ONLY (\$ X 1000)	TOTAL COST (\$ X 1000)
----------------	----	------	--------	----	--------	---------------	---------------------------	---------------------------

**D6-0001 Chip Seal of 1st District Roads FY25/26** by Day Labor

Bailly St	Elizabeth St	Alexander St	0.25	14	M5540A	58A	10	10
Barton St	Nandina Ave	Gaston Ave	0.38	14	S5469A	55	15	15
Baxter St	Cypress Ave	Steele Peak Dr	0.37	14	M7307	63A	13	13
Betty Rd	SH-74	Theda St	0.37	14	M5026A	63	13	13
Bonham St	Alexander St	800' W Alexander St	0.15	14	M5028A	58A	6	6
Burch St	1250' W Alexander St	Alexander St	0.24	14	M5538A	58A	9	9
Club Dr	Theda St	Quail Dr	0.54	14	M5067	63A	18	18
Cole Ave	Nandina Ave	Markham St	0.69	14	M5068	54	23	23
Costello Ave	Brown St	Alexander St	0.50	14	M5075	58A	18	18
Cypress Ave	Baxter St	Read St	0.12	14	M7308	63A	4	4
Gaston Rd	Alexander St	Barton St	0.50	14	M7353	55	18	18
Jefferson St	Alexander St	Barton St	0.50	14	M7611	55	18	18
Louise St	Marie St	Theda St	0.50	14	M5227	63	17	17
Main St	Terrace Ave	Steele Peak	0.24	14	M11348A	63A	7	7
Marie St	Ellis Ave	Mountain Ave	0.50	14	S5236B	63	18	18
Mountain Ave	Baxter Ave	SH-74	1.45	14	S5270A	63	49	49
Nance St	1250' W Alexander St	Alexander St	0.24	14	M5539B	58A	9	9
Nandina Ave	Brown St	Barton St	1.01	14	S5276A	55	77	77
Palm St	Ellis Ave	Steele Peak Dr	0.60	14	M7320	63A	22	22
Read St	Ellis Ave	Cypress Ave	0.27	14	M7306	63A	10	10
Sage St	1088' W Brown St	Brown St	0.21	14	M5350	58A	7	7
Sharp Rd	Theda St	3049' W Theda St	0.58	14	M5369	63A	20	20
Steele Peak Dr	Baxter St	Baxter St	0.37	14	M7309	63A	16	16
Theda St	Louise St	475' S Sharp Rd	1.10	14	S5399	63A	42	42
Warren Rd	Brown St	Barton St	1.00	14	M7281	55	47	47
Woodward St	Elizabeth St	Alexander St	0.24	14	M5548A	58A	9	9
			<b>TOTALS</b>				<b>515</b>	<b>515</b>
			<b>12.92</b>					

**D3-0080 Good Hope Paving Group** Contract Construction

Mountain Ave	W'ly Baxter St 0.20 mi	Baxter St	0.20	14	S5270A	63A	615	876
Steele Peak Dr	W'ly Baxter St 0.13 mi	Baxter St	0.15	14	M7309	63A	462	658
Read St	S'ly Mountain Ave 0.25 mi	N'ly Mountain Ave 0.4 mi	0.30	14	M7306	63A	923	1314
			<b>TOTALS</b>				<b>2000</b>	<b>2848</b>
			<b>0.65</b>					

**D4-0006 Slurry Seal of 1st District Roads FY23/24** Contract Construction

Alexander St	Alessandro Blvd	Avenida Hacienda	0.06	14	M5008A	50	2	3
Alexander St	203' S Camino Del Sol	Camino Del Sol	0.04	14	M5008B	50	3	5
Arliss St	1573' E Sanrive Ave	Sanrive Ave	0.30	14	M3084	44B	22	32
Avenida Hacienda	Avenida Luna	Alexander St	0.11	14	M5942A	50	9	13

PROJECT GROUPS	To	From	LENGTH	MD	ROAD #	ROAD BK PG	CONST ONLY (\$ X 1000)	TOTAL COST (\$ X 1000)
----------------	----	------	--------	----	--------	---------------	---------------------------	---------------------------

**D4-0006 Slurry Seal of 1st District Roads FY23/24 (Cont.)** Contract Construction

Avenida Hacienda	Rancho Vista Rd	Calle Vista Dr	0.27	14	M5942	50	22	31
Avenida Luna	Avenida Hacienda	Camino Del Sol	0.15	14	M7408	50	12	17
Avenue C	Cable Ln	310' W Cable Ln	0.06	14	M3803	57B	6	8
Avenue D	308' W Ravenwood Dr	Ravenwood Dr	0.06	14	M3805	57B	6	8
Barton St	Camino Del Sol	879' N Camino Del Sol	0.17	14	S5469C	50	7	11
Bob White Ln	254' S Chickadee Cir	Chickadee Cir	0.05	14	M3894	44B	5	7
Brian Way	338' E Browning St	Browning St	0.06	14	M3166	44B	6	8
Brookside Way	409' NW Cable Ln	Cable Ln	0.08	14	M3801	57B	7	9
Browning St	Chickadee Cir	Main St	0.15	14	M3164	44B	12	17
Cable Ln	Markham St	Ravenwood Dr / S	0.78	14	M3771	57B	77	105
Cajalco Rd	I-215	Cajalco Expy	0.55	14	S1062D	58	57	69
Calle Vista Dr	Camino Del Sol	Avenida Hacienda	0.12	14	M5943	50	9	13
Camino Del Oro	Gem Ln	Camino Del Sol	0.19	14	M7931	50	16	23
Camino Del Sol	Camino Del Oro	Alexander St	0.19	14	M5941A	50	19	26
Camino Del Sol	Rancho Vista Rd	Barton St	0.38	14	M5941	50	31	42
Cardinal Ln	291' E Heron Ln	Heron Ln	0.06	14	M3390	44B	5	7
Castlerock Trl	480' N Windstone Way	Windstone Way	0.09	14	M9431	58A	8	11
Center St	Oriole Ave	I-215	1.86	14	M11101A	44B	251	287
Chickadee Cir	1138' E Mandarin Way	Mandarin Way	0.21	14	M3893	44B	19	26
Citrus Ave	1307' W Webster Ave	Webster Ave	0.25	14	M7248	61	20	28
Clark St	Martin St	Cajalco Rd	0.46	14	S5065B	58A	49	63
Dawes St	Clark St	Summerwind Trl	0.21	14	M7371A	58A	19	26
Daytona Cv	585' E Harvill Ave	Harvill Ave	0.11	14	M11106A	62	14	18
Dree Cir	473' NE Harvill Ave	Harvill Ave	0.09	14	M5446	58	9	12
El Paseo Rd	Avenida Hacienda	Camino Del Sol	0.13	14	M5989	50	10	14
Fallen Leaf Dr	Norrisgrove Dr	Sunny Canyon St	0.16	14	M5368	58	13	18
Flynn St	Michigan Ave	Sanrive Ave	0.42	14	M3085	44B	33	43
Foxwood Ct	326' E Castlerock Trl	Castlerock Trl	0.06	14	M9432	58A	5	7
Gem Ln	Camino Del Oro	Alessandro Blvd	0.05	14	M7929	50	3	5
Harvey Ave	138' N Tulare St	Tulare St	0.03	14	M3110	44B	1	1
Heartwood Dr	860' S Cable Ln	Cable Ln	0.16	14	M3802	57B	14	19
Heron Ln	Main St	1926' S Main St	0.36	14	M3891	44B	33	44
Ishbell Ct	403' S Flynn St	Flynn St	0.08	14	M3119	44B	6	8
Kendra Way	340' E Browning St	Browning St	0.06	14	M3165	44B	6	8
Lemon Ave	1305' W Webster Ave	Webster Ave	0.25	14	M7247	61	20	28
Loma Sola	Avenida Hacienda	Camino Del Sol	0.14	14	M5991	50	12	17
Mandarin Way	Heron Ln	Main St	0.31	14	M3168	44B	28	38
Martin St	Day St	Clark St	0.50	14	S5241	58A	43	54
Michigan Ave	Main St	Center St	0.24	14	S3052B	44B	24	33
Norrisgrove Dr	619' E Vista Del Lago	Vista Del Lago	0.12	14	M5346	58	10	14
Planada Ct	175' W Vista Grande Dr	Vista Grande Dr	0.03	14	M5993	50	2	2



PROJECT GROUPS	To	From	LENGTH	MD	ROAD #	ROAD BK PG	CONST ONLY (\$ X 1000)	TOTAL COST (\$ X 1000)
----------------	----	------	--------	----	--------	---------------	---------------------------	---------------------------

**D4-0006 Slurry Seal of 1st District Roads FY23/24 (Cont.)** Contract Construction

Plews Ct	392' S Flynn St	Flynn St	0.07	14	M3120	44B	6	8
Pueblo Ct	175' W Vista Grande Dr	Vista Grande Dr	0.03	14	M5994	50	2	3
Radford Ct	345' E Mandarin Way	Mandarin Way	0.07	14	M3170	44B	6	8
Rancho Vista Rd	Avenida Hacienda	Camino Del Sol	0.14	14	M5992	50	12	17
Ravenwood Dr	Cable Ln / N	Cable Ln / S	0.35	14	M3804	57B	35	46
Sanrive Ave	Flynn St	Main St	0.12	14	M3083	44B	8	11
Seeley Ct	346' E Mandarin Way	Mandarin Way	0.07	14	M3169	44B	6	8
Spring Rock Ct	552' N Dawes St	Dawes St	0.10	14	M11351A	58A	8	11
Spring St	Mt Vernon Ave	Transit Ave	1.14	14	S3070	44B	91	115
Springwood Ln	518' S Cable Ln	Cable Ln	0.10	14	M3806	57B	9	13
Starling Ln	268' E Heron Ln	Heron Ln	0.05	14	M3892	44B	5	7
Summerwind Trl	1148' N Windstone Way	Windstone Way	0.22	14	M10370A	58A	19	26
Sunny Canyon St	667' E Vista Del Lago	Vista Del Lago	0.13	14	M5387	58	12	16
Swallow Hill Cir	287' S Norrisgrove Dr	Norrisgrove Dr	0.05	14	M5366	58	5	7
Tulare St	Harvey Ave	Walker Ave	0.10	14	M3112	44B	7	10
Vista Del Lago	Rider St	Walnut St	0.24	14	M5434	58	10	17
Vista Grande Dr	100' S Camino Del Sol	956' N Camino Del Sol	0.20	14	M5990	50	21	28
Walker Ave	Arliss St	Center St	0.18	14	M3092	44B	13	18
Walnut St	614' E Vista Del Lago	Vista Del Lago	0.12	14	M5402	58	8	11
Waring Ave	142' N Tulare St	Tulare St	0.03	14	M3111	44B	2	3
Wildwood Ln	389' E Fallen Leaf Dr	Fallen Leaf Dr	0.07	14	M10802A	58	6	8
Windstone Way	Summerwind Trl	Clark St	0.21	14	M9430	58A	19	23
Winter Rock Ct	278' N Windstone Way	Windstone Way	0.05	14	M9433	58A	5	6
			<b>TOTALS</b>	<b>14.02</b>			<b>1300</b>	<b>1698</b>

**D5-0006 Slurry Seal of 1st District Roads FY24/25** Contract Construction

Aspenleaf Dr	Rocky Summit Dr	Carpinus Dr	0.21	14	M10547A	57B	15	18
Avenue C	Cole Ave	Wood Rd	0.49	14	M3803B	57B	34	41
Bridlewood Rd	Aspenleaf Dr	Silver Summit Cir	0.13	14	M10546A	57B	9	10
Carlin Ln	Main St	East Center St	0.24	14	M10752A	44B	17	21
Carlota Way	174' E Elena Ave	Elena Ave	0.03	14	M3147	44B	2	2
Carpinus Dr	Cajalco Rd	Wood Rd	0.79	14	M10529A	57B	55	65
Center St	Center St	La Cadena Dr E	0.06	14	M3012	44A	4	5
Church St	Commercial Ave	Pacific Ave	0.14	14	M3016B	44A	9	11
Cindy Cir	461' N Spring St	Spring St	0.09	14	M10729A	44B	6	7
Citrus St	792' W Prospect Ave	Prospect Ave	0.15	14	M3018	44A	10	12
Cole Ave	Avenue C	Carpinus Dr	0.72	14	M5068A	57B	50	60
Commercial Ave	Main St	Center St	0.24	14	M3021	44A	17	21
Condor Ct	360' SW Malkhoa St	Malkhoa St	0.07	14	M10586A	57B	5	6
Connor's Ln	463' E Michigan Ave	Michigan Ave	0.09	14	M3859	44B	6	7

PROJECT GROUPS	To	From	LENGTH	MD	ROAD #	ROAD BK PG	CONST ONLY (\$ X 1000)	TOTAL COST (\$ X 1000)
----------------	----	------	--------	----	--------	---------------	---------------------------	---------------------------

<b>D5-0006 Slurry Seal of 1st District Roads FY24/25 (Cont.)</b>							Contract Construction	
--	--	--	--	--	--	--	-----------------------	--

Copper Ridge St	Cole Ave	Hawkhill Ave	0.22	14	M10528A	57B	15	18
Deer Run Rd	Carpinus Dr	Sterling Hill Ln	0.04	14	M10552A	57B	3	3
Devener St	351' N Villa St	Villa St	0.07	14	M3093	44A	5	6
E Church St	Prospect Ave	Transit Ave	0.05	14	M3017	44A	3	4
Eldorado Rd	Cole Ave	Elkhorn Rd	0.44	14	M10525A	57B	31	37
Electric Ave	402' S Villa St	Villa St	0.07	14	M3024	44A	5	6
Elena Ave	Teresa St	Main St	0.12	14	M3146	44B	8	9
Elkhorn Rd	Carpinus Dr	Eldorado Rd	0.14	14	M10544A	57B	10	12
Fernwood Ct	191' S Lone St	Lone St	0.04	14	M11332A	44B	3	3
Fountain St	773' W Highland Ave	Highland Ave	0.15	14	M3028A	44A	10	13
Fountain St	639' E Transit Ave	Transit Ave	0.12	14	M3028B	44A	8	9
Glen St	647' N Spring St	Spring St	0.12	14	M3030	44A	8	9
Goldfinch Ln	Whippowill Dr	Murphy Ave	0.19	14	M3104	44B	13	16
Hawkhill Ave	Carpinus Dr	C Avenue	0.73	14	M10524A	57B	51	61
Highgrove Pl	Center St	La Cadena Dr E	0.12	14	S3145	44A	8	9
Highland Ave	Main St	Villa St	0.39	14	M3034	44A	27	32
Iowa Ave	Main St	Spring St	0.52	14	S3038A	44A	36	43
Keown Ct	413' S Sweetser Dr	Sweetser Dr	0.08	14	M3882	44B	6	7
Killdeer Ct	382' SW Cole Ave	Cole Ave	0.07	14	M10584A	57B	5	6
La Cadena Dr E	Iowa Ave	1166' SW Highgrove Pl	0.50	14	M3089	44A	35	42
La Cadena Dr W	3096' NE Tolouse Ave	Tolouse Ave	0.59	14	M3088	44A	41	49
Lone St	888' E Garfield Ave	Garfield Ave	0.17	14	M11330A	44B	12	15
Main St	2433' E Mt Vernon Ave	Iowa Ave	1.91	14	S3043	44A	132	160
Malkoha St	3094' SE Hawkhill Ave / N	Hawkhill Ave / N	0.59	14	M10585A	57B	41	49
Markham St	Cable Ln	Wood Rd	1.00	14	S5239B	54	69	84
Mound St	Commercial Ave	Pacific Ave	0.13	14	M3053	44A	9	10
Mountain Shadow Ln	Aspenleaf Dr	Carpinus Dr	0.22	14	M10545A	57B	15	18
Mt Vernon Ave	Spring St	Main St	0.50	14	S3054	44B	35	42
Murphy Ave	Spring St	Center St	0.24	14	M3100	44B	17	21
Northgate St	616' S Citrus St	Citrus St	0.12	14	S3167	44A	8	9
Nuthatch St	Cole Ave	Hawkhill Ave	0.32	14	M10583A	57B	22	26
Oak Creek Ln	Rocky Summit Dr	Spirit Trail Dr	0.07	14	M10554A	57B	5	6
Oriole Ave	Main St	Center St	0.24	14	M10753A	44B	17	21
Osborne Ct	272' E Murphy Ave	Murphy Ave	0.05	14	M10576A	44B	3	4
Owetzal Ln	Whippowill Dr	Murphy Ave	0.19	14	M3103	44B	13	16
Pacific Ave	Mound St	Spring St	0.42	14	M3059	44A	29	34
Painted Rock St	Hawkhill Ave	Elkhorn Rd	0.22	14	M10543A	57B	15	18
Palmer St	422' E Iowa Ave	Iowa Ave	0.08	14	M3079	44A	6	7
Pelican Dr	Owetzal Ln	Center St	0.12	14	M3101	44B	8	9
Prospect Ave	E Church St	Citrus St	0.59	14	M3065	44A	41	49
Quarry Cir	280' W Cole Ave	Cole Ave	0.05	14	M10526A	57B	3	4

PROJECT GROUPS	To	From	LENGTH	MD	ROAD #	ROAD BK PG	CONST ONLY (\$ X 1000)	TOTAL COST (\$ X 1000)
----------------	----	------	--------	----	--------	---------------	---------------------------	---------------------------

D5-0006 Slurry Seal of 1st District Roads FY24/25 (Cont.)							Contract	Construction
Red Rock St	Spirit Trail Dr	Carpinus Dr	0.11	14	M10550A	57B	8	9
Rocky Summit Dr	Sterling Hill Ln	Silver Summit Cir	0.41	14	M10549A	57B	29	34
Ruby St	343' E Iowa Ave	Iowa Ave	0.06	14	M3080	44A	4	5
Sage Tree Ct	191' S Lone St	Lone St	0.04	14	M11331A	44B	3	3
Silver Summit Cir	368' N Bridlewood Rd	Rocky Summit Dr	0.15	14	M10548A	57B	10	12
Spirit Trail Dr	Oak Creek Ln	Red Rock St	0.09	14	M10551A	57B	6	7
Spring St	Pacific Ave	Iowa Ave	0.16	14	M3070A	44A	11	14
Stephens Ave	632' N Center St	Center St	0.12	14	M3081	44A	8	9
Sterling Hill Ln	Rocky Summit Dr	Red Rock St	0.30	14	M10553A	57B	21	25
Swayzee Ct	843' S Spring St	Spring St	0.16	14	M3883	44B	11	14
Sweetser Dr	686' W Swayzee Ct	Swayzee Ct	0.13	14	M3881	44B	9	10
Tanner Cir	488' E Michigan Ave	Michigan Ave	0.09	14	M3861	44B	6	7
Teresa St	288' E Elena Ave	Elena Ave	0.05	14	M3148	44B	4	5
Toehee St	Nuthatch St	Avenue C	0.22	14	M10587A	57B	15	18
Trabert Cir	468' E Michigan Ave	Michigan Ave	0.09	14	M3860	44B	6	7
Trail Ride Ct	350' N Copper Ridge St	Copper Ridge St	0.07	14	M10527A	57B	5	6
Transit Ave	700' S Spring St	Main St	0.62	14	M3074	44A	43	51
Villa St	Highland Ave	La Cadena Dr	0.44	14	M3077A	44A	31	37
Villa St	884' W Prospect Ave	Prospect Ave	0.17	14	M3077B	44A	12	15
W Church St	662' E Iowa Ave	Iowa Ave	0.13	14	M3016A	44A	9	10
Whipporwill Dr	Goldfinch Ln	Center St	0.19	14	M3102	44B	13	16
<b>TOTALS</b>			<b>19.25</b>				<b>1334</b>	<b>1596</b>

D6-0006 Slurry Seal of 1st District Roads FY25/26							Contract	Construction
Claremont Ave	444' NE Stanford Ave	Stanford Ave	0.08	11	M5551	47A	6	7
College Blvd	940' W Sycamore Canyon Blvd	Sycamore Canyon Blvd	0.18	11	M5553	47A	15	18
Cornell Ave	438' S Stanford Ave	Stanford Ave	0.08	11	M5555	47A	6	7
Dartmouth Ave	1042' W West Point Dr	West Point Dr	0.20	11	M5556	47A	14	17
Eton Ln	Stanford Ave	West Point Dr	0.05	11	M5557	47A	3	4
Harvard Way	College Blvd	Dartmouth Ave	0.64	11	M5561	47A	43	55
Lehigh Ln	Princeton Ave	Dartmouth Ave	0.15	11	M5609	47A	10	13
Princeton Ave	Lehigh Ln	Tulane Ave	0.10	11	M5558	47A	7	9
Stanford Ave	403' S College Blvd	Eton Ln	0.27	11	M5552	47A	18	22
Tulane Ave	1114' S Stanford Ave	Stanford Ave	0.21	11	M5559	47A	14	17
West Point Dr	2345' W Harvard Way	Harvard Way	0.44	11	M5554	47A	30	37
Cannes Ave	2062' NW Toulouse Ave / E	Toulouse Ave / E	0.39	14	M3115	44A	27	33
Claire St	Viola Ln	Center St	0.12	14	M3138	44A	8	10
Cliffhill Pl	1366' N Center St	Center St	0.26	14	M3150	44A	17	21
Debbie Ln	367' S Claire St	174' N Claire St	0.10	14	M3139	44A	6	8
Kluk Ln	468' NW La Cadena Dr	La Cadena Dr	0.09	14	M3770	44A	7	8

PROJECT GROUPS	To	From	LENGTH	MD	ROAD #	ROAD BK PG	CONST ONLY (\$ X 1000)	TOTAL COST (\$ X 1000)
----------------	----	------	--------	----	--------	---------------	---------------------------	---------------------------

**D6-0006 Slurry Seal of 1st District Roads FY25/26 (Cont.)**

La Ciotat Way	Avignon Ct	Cannes Ave	0.15	14	M3118	44A	9	12
Mont Martre Ave	Cliffhill Pl	Center St	0.17	14	M3136	44A	12	15
San Remo Way	Avignon Ct	Toulouse Ave	0.09	14	M3128	44A	6	8
Toulouse Ave	Cannes Ave / S	La Cadena Dr W	0.27	14	M3116	44A	18	22
Toluca Pl	131' E Cliffhill Pl	Cliffhill Pl	0.02	14	M3151	44A	2	2
Toulon Ct	490' NW Avignon Ct	Avignon Ct	0.09	14	M3129	44A	6	8
Versailles Pl	358' NE Center St	Center St	0.07	14	M3135	44A	4	5
Viola Dr	151' S Claire St	466' N Claire St	0.12	14	M3140	44A	8	10
			<b>TOTALS</b>				<b>296</b>	<b>368</b>



**Transportation Improvement Program 2024-2025 Edition**  
**Revenue Source Budget Summaries for Supervisorial District: 1**

CODE	SOURCE	ANNUAL BUDGET AMOUNTS (x \$1000)				
		PFY	24/25	25/26	FFY	TOTAL
108	STP - Discretionary	12,740	260			13,000
135	Safe Streets & Roads for all (SS4A)		320	320		640
201	Proposition 111 (gas tax)	31				31
221	Gas Tax/HUTA	1,469	7,210	1,791	1,684	12,154
223	Gas Tax/SB-1	2,167	12,686	4,058	17,382	36,293
234	Highway Safety Improvement Program (HSIP) - State	359	66	8,213		8,638
299	Caltrans	182	663	912		1,757
300	Measure A/Western	1,413	1,379	296		3,088
308	RCTC Measure A - Discretionary	608	129			737
328	Combined Improvement Fund	30	667			697
330	Community Development Block Grant (CDBG)	219	706			925
332	Redevelopment Agency	863				863
343	TUMF - Identified/Unfunded		2,638		1,210	3,848
344	TUMF - Northwest zone (WRCOG)	27	15	15	343	400
346	TUMF - Central zone (WRCOG)	1,583	830			2,413
349	TUMF Regional System (RCTC)	864	4,791	5,125	5,183	15,963
369	West County DIF Signal Mitigation Funds	91	235	20	20	366
381	1st Dist Cannabis DA Community Benefit Fees		120	350		470
386	Unincorporated Communities Initiative Fund	196	1,606			1,802
387	American Rescue Plan Act (ARPA)	1,044	9,256			10,300
391	Community Improvement Designation Funds		450			450
505	CSA 41 Meadowbrook	148				148
600	Developer Contributions		423			423
602	Developer In-Lieu Funds	632	4	4	145	785
623	DIF AP3 Maj. Imp. Fnd- Highgrove/N.side/Univ.Cty	4	298	562		864
627	DIF AP7 Maj. Imp. Fnd- Lk Mathews/Woodcrest Area	505				505
633	DIF AP13 Maj. Imp. Fnd- Mead Val./Good Hope Area	414				414
719	City of Riverside	15	42		400	457
839	Eastern Municipal Water District (EMWD)		43			43
999	Unfunded		3,500	18,182	442,179	463,861
<b>Grand Totals:</b>		<b>25,604</b>	<b>48,337</b>	<b>39,848</b>	<b>468,546</b>	<b>582,335</b>





**SUPERVISORIAL DISTRICT 2  
LAKEPOINTE DRIVE**







**Transportation Improvement Program 2024-2025 Edition**  
**Supervisorial District: 2**

NAME LIMITS	LENGTH	EW / PW	MD CT PL RW	PROJECT# RD BK PG ROAD NBR LEAD AGY LRGR PROJ	FUND SOURCE	FUND SOURCE AMOUNT (x\$1000)	FISCAL YEAR COST (x \$1000)				
							D=Design	E=Environmental			
							C=Construction	R=Right-of-way Acquisition	PFY=Previous Fiscal Year	FFY=Future Fiscal Year	
DESCRIPTION (Comments)							PFY	24/25	25/26	FFY	
<b>Beltramo Cir</b> PM: Eric Lohr Keusder Way to NE'ly Keusder Way 0.06 mi 0.06 miles 36 ft/ 36 ft Reconst AC paved road	11 DL N N	D40017 26B M1366 RCTD	223  <b>Total:</b>	76  76	<b>D</b> <b>E</b> <b>C</b>				1 1 74		
					223	Gas Tax/SB-1					
<b>Bobbitt St</b> PM: Michael Aguilar 3 locations 0.25 miles 18 ft/ 26 ft Recon and widen AC paved road Bobbitt St - State St to Rockwell Rd; Layton St to Kayne St; & Newton St to Klyne St	11 C N U	D50053 30B RCTD	386  <b>Total:</b>	960  960	<b>D</b> <b>E</b> <b>R</b> <b>C</b>			108 7 5		840	
					386	Unincorporated Communities Initiative Fund					
<b>Cajalco Rd</b> PM: Mike Heath Reconst guardrail from La Sierra Ave to 7.20 miles 27 ft/ 27 ft Kirkpatrick Rd, Harley John Rd to Wood Rd, and Lake Matthews Dr from Capello Dr to Malta Pl.	11 C N N	D20019 32 S1062B RCTD	134 221 <b>Total:</b>	1,000 215 1,215	<b>D</b> <b>E</b> <b>R</b> <b>C</b>			199 34 15 936			
					134	Highway Safety Improvement Program (HSIP) -					
					221	Gas Tax/HUTA					
<b>Cajalco Rd</b> PM: Alfredo Martinez Temescal Canyon Rd to La Sierra Ave 3.20 miles 28 ft/ 28 ft Resurf AC paved road	11 C N N	D20051 031 S1062A RCTD	223  <b>Total:</b>	2,250  2,250	<b>D</b> <b>E</b> <b>C</b>				311 18		1,921
					223	Gas Tax/SB-1					
<b>Capella St</b> PM: Mike Heath Van Buren Blvd to Summit Crest Dr 0.33 miles 0 ft/ 26 ft Const AC paved road	11 C N Y	D00097 27 RCTD	221 999 <b>Total:</b>	1,490 4,347 5,837	<b>D</b> <b>E</b> <b>R</b> <b>C</b>			180 32 7	24 8		561 85 140 4,800
					221	Gas Tax/HUTA					
					999	Unfunded					
<b>Chip Seal of 2nd District roads in FY25/26</b> PM: Eric Lohr various roads 5.32 miles 0 ft/ 0 ft Chip Seal See list of roads at end of district.	00 DL N N	D60002 RCTD	223  <b>Total:</b>	193  193	<b>C</b>					193	
					223	Gas Tax/SB-1					
<b>Cissna Pl</b> PM: Eric Lohr Borchard Rd to SE'ly Borchard Rd 0.08 mi 0.08 miles 0 ft/ 24 ft Const AC paved road	12 DL N Y	D50047 76 RCTD	386  <b>Total:</b>	225  225	<b>D</b> <b>E</b> <b>R</b> <b>C</b>			22 3 12 91		97	
					386	Unincorporated Communities Initiative Fund					
<b>Cole Ave</b> PM: Eric Lohr Nandina Ave to Mariposa Ave 0.50 miles 32 ft/ 32 ft Reconst AC paved road	14 DL N N	D50019 54 S5068A RCTD	223  <b>Total:</b>	554  554	<b>D</b> <b>E</b> <b>C</b>					1 1 552	
					223	Gas Tax/SB-1					
<b>Coronita Resurfacing Group</b> PM: Alfredo Martinez 5 various roads 0.82 miles 32 ft/ 32 ft Resurf AC paved road See list of roads at end of district.	11 C Y N	D10061 21A RCTD	223  <b>Total:</b>	1,988  1,988	<b>D</b> <b>E</b> <b>C</b>					300 8 1,680	
					223	Gas Tax/SB-1					
<b>Cross St</b> PM: Eric Lohr Cleveland Ave to SE'ly Cleveland Ave 0.09 mi 0.09 miles 38 ft/ 38 ft Reconst AC paved road	11 DL N N	D40021 26B M1368 RCTD	223  <b>Total:</b>	123  123	<b>D</b> <b>E</b> <b>C</b>					1 1 121	
					223	Gas Tax/SB-1					



**Transportation Improvement Program 2024-2025 Edition**  
**Supervisory District: 2**

NAME LIMITS	LENGTH	EW / PW	MD CT PL RW	PROJECT# RD BK PG ROAD NBR LEAD AGY LRGR PROJ	FUND SOURCE	FUND SOURCE AMOUNT (x\$1000)	FISCAL YEAR COST (x \$1000)				
							D=Design	E=Environmental			
							C=Construction	R=Right-of-way Acquisition			
DESCRIPTION (Comments)							PFY	24/25	25/26	FFY	
<b>Curb Ramps of 2nd District FY23/24</b> PM: Elmer Datuin various locations 0.00 miles 0 ft/ 0 ft Upgrade existing curb ramps to ADA standards.			00 C N N	D40012  RCTD	223  <b>Total:</b>	176  176	D C	16 141	19		
							223	Gas Tax/SB-1			
<b>Curb Ramps of 2nd District FY24/25</b> PM: Elmer Datuin various locations 0.00 miles 0 ft/ 0 ft Upgrade existing curb ramps to ADA standards.			00 C N N	D50012  RCTD	223  <b>Total:</b>	230  230	D E C	17 1 2	210		
							223	Gas Tax/SB-1			
<b>Curb Ramps of 2nd District FY25/26</b> PM: Elmer Datuin various locations 0.00 miles 0 ft/ 0 ft Upgrade existing curb ramps to ADA standards.			00 C N N	D60012  RCTD	223  <b>Total:</b>	202  202	D E C		12 1 2	187	
							223	Gas Tax/SB-1			
<b>Danny Ln</b> PM: Eric Lohr Grand Ave to SW'ly Grand Ave 0.1 mi 0.10 miles 0 ft/ 25 ft Const AC paved road			12 DL N U	D40133 76 RCTD	386  <b>Total:</b>	185  185	D E R C	12 3 3	3 2 2	160	
							386	Unincorporated Communities Initiative Fund			
<b>Dos Lagos Dr/Weirick Rd</b> PM: Alfredo Martinez Temescal Canyon Rd to Knabe Rd 0.29 miles 84 ft/ 84 ft Resurf AC paved road			11 C N N	D40089 33A M10210A RCTD	223  <b>Total:</b>	593  593	D E C				82 5 506
							223	Gas Tax/SB-1			
<b>E 6th St / Magnolia Ave</b> PM: Michael Aguilar Promenade Ave to NE Harvill Ln 0.03 mi 1.68 miles 55 ft/ 55 ft Resurf AC paved road Seek co-op with City of Corona.			11 C Y N	D10062 23A S1283 RCTD	223  <b>Total:</b>	2,258  2,258	D E C	180 2	145 11	1,920	
							223	Gas Tax/SB-1			
<b>El Cerrito Area Resurf Group 2</b> PM: Alfredo Martinez 5 various roads 0.98 miles 33 ft/ 33 ft Resurf AC paved road See list of roads at end of district.			11 C N N	D40090 30A RCTD	223  <b>Total:</b>	1,118  1,118	D E C				155 9 954
							223	Gas Tax/SB-1			
<b>El Cerrito Area Resurfacing Group</b> PM: Alfredo Martinez 7 various roads 1.07 miles 33 ft/ 33 ft Resurf AC paved roads See list of roads at end of district.			11 C N U	D20090 30B M3839 RCTD	387  <b>Total:</b>	897  897	D E C	95 1	13 1	787	
							387	American Rescue Plan Act (ARPA)			
<b>El Sobrante Rd</b> PM: Alfredo Martinez La Sierra Ave to Cajalco Rd 5.77 miles 24 ft/ 24 ft Resurf AC paved road			11 C N U	D20092 32 S1145A RCTD	223 600 <b>Total:</b>	6,078 136 6,214	D E C	267 1	590 48	5,308	
							223	Gas Tax/SB-1			
							600	Developer Contributions			
<b>Gavilan Rd</b> PM: Alfredo Martinez Elderidge Dr to Cajalco Rd 0.32 miles 26 ft/ 26 ft Resurf AC paved road			11 C N U	D20078 57 S1172 RCTD	223  <b>Total:</b>	325  325	D E C			60 2	263
							223	Gas Tax/SB-1			



NAME LIMITS	LENGTH	EW / PW	MD CT PL RW	PROJECT# RD BK PG ROAD NBR LEAD AGY LRGR PROJ	FUND SOURCE	FUND SOURCE AMOUNT (x\$1000)	FISCAL YEAR COST (x \$1000)				
							D=Design	E=Environmental			
							C=Construction	R=Right-of-way Acquisition			
DESCRIPTION (Comments)							PFY	24/25	25/26	FFY	
<b>Gavilan Rd</b> PM: Susan Vombaur Idaleona Rd 0.10 miles 24 ft/ 24 ft Intersection improvements to increase turning radius.	11 C N U	D20120 60A S1172 RCTD	221 999 <b>Total:</b>	125 900 1,025	<b>D</b> <b>E</b> <b>R</b> <b>C</b>			50 25 50		900	
					221 999	Gas Tax/HUTA Unfunded					
<b>Ginger Ln</b> PM: Eric Lohr Grand Ave to End of right-of-way 0.08 miles 0 ft/ 18 ft Const AC paved road	12 DL N U	D40130 72 RCTD	386 <b>Total:</b>	170 170	<b>D</b> <b>E</b> <b>R</b> <b>C</b>		9 3 3	3 2 2		148	
					386	Unincorporated Communities Initiative Fund					
<b>Grand Ave</b> PM: Alfredo Martinez Ortega Hwy (SR-74) to Corydon St 4.96 miles 40 ft/ 76 ft Widen AC paved road from 2 to 4 lanes Costs shown reflect PA&ED and a portion of RWE.	12 C N Y	D20064 072 S1180B RCTD	345 635 <b>Total:</b>	774 809 1,583	<b>D</b> <b>E</b> <b>R</b>		23 1	233 100	386 100		350 390
					345 635	TUMF - Southwest zone (WRCOG) DIF AP15 Maj. Imp. Fnd- Greater Elsinore					
<b>Grand Ave</b> PM: Susan Vombaur Sangston Dr 0.00 miles 61 ft/ 61 ft Install Traffic Signal and crosswalk	12 C N U	D30109 40 S1180B RCTD	221 387 <b>Total:</b>	140 750 890	<b>D</b> <b>E</b> <b>C</b>		89 2	11		645 143	
					221 387	Gas Tax/HUTA American Rescue Plan Act (ARPA)					
<b>Grand Ave Sidewalk</b> PM: Mike Heath Brechtel St to Corydon St 0.25 miles 44 ft/ 61 ft Const curb, gutter, and sidewalk on north side	12 C N Y	D30085 72 S1180B RCTD	221 387 990 <b>Total:</b>	568 1,000 4 1,572	<b>D</b> <b>E</b> <b>R</b> <b>C</b>		193 1 6	392 9 209		762	
					221 387 990	Gas Tax/HUTA American Rescue Plan Act (ARPA) Miscellaneous					
<b>Grand Ave Sidewalk</b> PM: Mike Heath Gregory Pl to Brechtel St 1.00 miles 44 ft/ 61 ft Const curb, gutter, and sidewalk on north side	12 C N Y	D40145 72 S1180B RCTD	221 <b>Total:</b>	2,545 2,545	<b>C</b>					1,135 1,410	
					221	Gas Tax/HUTA					
<b>Grand Ave Sidewalks</b> PM: Mike Heath Adelfa St to Blackwell Blvd 0.40 miles 41 ft/ 61 ft Const curb, gutter, and sidewalk on south side and from Sangston Dr to City of Lake Elsinore on south side	12 C N Y	D20069 042A S1180B RCTD	221 386 387 990 <b>Total:</b>	529 195 1,300 13 2,037	<b>D</b> <b>E</b> <b>R</b> <b>C</b>		343 1 28	31 1 72		1,561	
					221 386 387 990	Gas Tax/HUTA Unincorporated Communities Initiative Fund American Rescue Plan Act (ARPA) Miscellaneous					
<b>Hamner Ave</b> PM: Cesar Tolentino Citrus to Schleisman and 6th to Detroit 0.67 miles 76 ft/ 94 ft Widen road to 6 lanes from Citrus St to Schleisman Rd and from 6th St to Detroit St in the Cities of Norco and Eastvale.	11 C Y Y	C90019 14H RCTD	344 <b>Total:</b>	4,571 4,571	<b>D</b> <b>E</b> <b>R</b> <b>C</b>		749 137 1			1,039	
					344	TUMF - Northwest zone (WRCOG)					



NAME LIMITS	LENGTH	EW / PW	MD CT PL RW	PROJECT# RD BK PG ROAD NBR LEAD AGY LRGR PROJ	FUND SOURCE	FUND SOURCE AMOUNT (x\$1000)	FISCAL YEAR COST (x \$1000)					
							D=Design	E=Environmental				
							C=Construction	R=Right-of-way Acquisition				
DESCRIPTION (Comments)							PFY	24/25	25/26	FFY		
<b>Hamner Ave Bridge</b> PM: Cesar Tolentino Santa Ana River 0.13 miles 40 ft/ 76 ft Widen Bridge In the City of Norco, State Bridge # 56C0446			11 C Y Y	B70754 14C RCTD	120 136 225 344 625 730	41,312 14,216 6,322 3,904 1,877 12	<b>D</b> <b>E</b> <b>R</b> <b>C</b>	4,868 1,191 1,532 46,517	13,535		120 Highway Bridge Replacement & Rehabilitation 136 Hwy Infrastructure Program (HIP) 225 SB-132 344 TUMF - Northwest zone (WRCOG) 625 DIF AP5 Maj. Imp. Fnd- Eastvale Area 730 City of Eastvale	
<b>Hamner Ave Bridge</b> PM: Cesar Tolentino Santa Ana River 0.00 miles 0 ft/ 0 ft Const Waterline through the bridge			11 C Y N	D10024 14H CO NOR	716 <b>Total:</b>	1,118 1,118	<b>C</b>	816	302		716 City of Norco	
<b>Hamner Bridge Revegetation</b> PM: Cesar Tolentino Detroit St to Citrus St 0.00 miles 0 ft/ 0 ft Restore vegetation after bridge reconstruction In the City of Norco, State Bridge # 56C0446 Bridge Project # B70754			11 C N N	D20108 14C RCTD	136 625 <b>Total:</b>	1,083 141 1,224	<b>C</b>		1,100	26	98	136 Hwy Infrastructure Program (HIP) 625 DIF AP5 Maj. Imp. Fnd- Eastvale Area
<b>Harlow Ave / Grant St</b> PM: Alfredo Martinez 2 various roads 0.66 miles 34 ft/ 34 ft Resurf AC paved road Harlow Ave: Grant St - McKinley St. Grant St: Magnolia Ave - S'ly Harlow Ave 0.05mi.			11 C N N	D20022 22 M1195 RCTD	223 387 990 <b>Total:</b>	356 800 26 1,182	<b>D</b> <b>E</b> <b>C</b>	151 1	16 1	1,013		223 Gas Tax/SB-1 387 American Rescue Plan Act (ARPA) 990 Miscellaneous
<b>Home Gardens Area Resurf Group</b> PM: Mike Heath 14 various roads 2.27 miles 37 ft/ 37 ft Resurf AC paved road See list of roads at end of district.			11 C N N	D40106 23C RCTD	223 <b>Total:</b>	1,876 1,876	<b>D</b> <b>E</b> <b>C</b>				259 15 1,602	223 Gas Tax/SB-1
<b>Horsethief Canyon Rd</b> PM: Susan Vombaur De Palma Rd 0.00 miles 0 ft/ 0 ft Install Traffic Signal Dollars shown represent reimbursements to Developer.			11 C N N	D30077 35A S1999A DEVEL	369 <b>Total:</b>	235 235	<b>C</b>		235			369 West County DIF Signal Mitigation Funds
<b>Hostettler Rd</b> PM: Michael Aguilar SW'ly of Temescal Cyn Rd 0.17 mi 0.00 miles 0 ft/ 0 ft Drainage Repairs Flood Control is the lead agency. Only the County's design cost share is shown.			11 C N U	D50041 35 M1219 RCFCD	221 <b>Total:</b>	5 5	<b>D</b>		5			221 Gas Tax/HUTA
<b>I-15 Express Lanes</b> PM: Alfredo Martinez SH-74 to Cajalco Rd 14.50 miles 104 ft/ 152 ft Widen from 3 to 5 lanes in both directions County participation limited to an advisory capacity.			11 C Y Y	C90066 31 RCTC	221 <b>Total:</b>	43 43	<b>D</b> <b>E</b>	24 6	10	3		221 Gas Tax/HUTA



**Transportation Improvement Program 2024-2025 Edition**  
**Supervisorial District: 2**

NAME LIMITS	LENGTH	EW / PW	MD CT PL RW	PROJECT# RD BK PG ROAD NBR LEAD AGY LRGR PROJ	FUND SOURCE	FUND SOURCE AMOUNT (x\$1000)	FISCAL YEAR COST (x \$1000)				
							D=Design	E=Environmental			
							C=Construction	R=Right-of-way Acquisition	PFY=Previous Fiscal Year	FFY=Future Fiscal Year	
DESCRIPTION (Comments)							PFY	24/25	25/26	FFY	
<b>Indian Truck Trl</b> PM: Alfredo Martinez Campbell Ranch Rd to Temescal Canyon Rd 0.30 miles 43 ft/ 43 ft Resurf AC paved road			11 C N N	D40091 33I S1203 RCTD	223   <b>Total:</b>	518   518	D E C		72 4 442		
							223	Gas Tax/SB-1			
<b>Indiana Ave</b> PM: Mike Heath Barker Ln to 0.39 mi NE Creekwood Ct 1.44 miles 60 ft/ 60 ft Resurf AC paved road			11 C Y N	C60080 23C S1224 RCTD	223 387 844 990 <b>Total:</b>	1,357 2,000 18 3 3,378	D E C	213 2	17	3,146	
							223	Gas Tax/SB-1			
							387	American Rescue Plan Act (ARPA)			
							844	WMWD - Western Municipal Water District			
							990	Miscellaneous			
<b>Jurupa Rd</b> PM: Cesar Tolentino Cedar St to E'ly Felspar St 0.35 miles 0 ft/ 0 ft Const Grade Separation at railroad crossing In the City of Jurupa Valley.			14 C Y Y	C80060 09 RCTD	225 308 344 387 832 <b>Total:</b>	108,400 60,000 7,000 5,000 3,227 183,627	D E R C	13,095 625 23,024 52,990		71,693	22,200
							225	SB-132			
							308	RCTC Measure A - Discretionary			
							344	TUMF - Northwest zone (WRCOG)			
							387	American Rescue Plan Act (ARPA)			
							832	Jurupa Community Services Dist.			
<b>Keusder Way</b> PM: Eric Lohr Cleveland Ave to SE'ly Cleveland Ave 0.12 miles 40 ft/ 40 ft Reconst AC paved road			11 DL N N	D40023 26B M1361 RCTD	223   <b>Total:</b>	174   174	D E C			1 1 172	
							223	Gas Tax/SB-1			
<b>Krameria Ave</b> PM: Alfredo Martinez Lois Ln to Chicago Ave 1.32 miles 30 ft/ 30 ft Resurf AC paved road			11 C N N	D40092 28 M5210 RCTD	223   <b>Total:</b>	1,190   1,190	D E C				164 9 1,017
							223	Gas Tax/SB-1			
<b>Lakeland Village Resurf Group</b> PM: Eric Lohr 16 various roads 2.81 miles 0 ft/ 0 ft Resurf AC paved road See list of roads at end of district.			12 DL Y N	D00114 42A RCTD	223   <b>Total:</b>	2,120   2,120	D E C			1 1 2,118	
							223	Gas Tax/SB-1			
<b>Lakepointe Dr</b> PM: Mike Heath Indiana Ave to S Sun Summit Dr 0.82 miles 40 ft/ 40 ft Reconst AC paved road			11 C N N	D20049 023B M1607B RCTD	101 223 387 844 <b>Total:</b>	1,640 116 900 7 2,663	D E C	352 2 1,849	460		
							101	State Exchange Funds			
							223	Gas Tax/SB-1			
							387	American Rescue Plan Act (ARPA)			
							844	WMWD - Western Municipal Water District			
<b>Lassalette Ct</b> PM: Eric Lohr Cleveland Ave to SE'ly Cleveland Ave 0.11 miles 37 ft/ 37 ft Reconst AC paved road			11 DL N N	D40024 26B M1318 RCTD	223   <b>Total:</b>	142   142	D E C			1 1 140	
							223	Gas Tax/SB-1			
<b>Mariposa Ave</b> PM: Mike Heath Taft St to Barton St 1.50 miles 13 ft/ 13 ft Resurf AC paved road			14 C N N	D40093 54 S5238A RCTD	223   <b>Total:</b>	813   813	D E C		89 3	23 3 695	
							223	Gas Tax/SB-1			



NAME LIMITS	LENGTH	EW / PW	MD CT PL RW	PROJECT# RD BK PG ROAD NBR LEAD AGY LRGR PROJ	FUND SOURCE	FUND SOURCE AMOUNT (x\$1000)	FISCAL YEAR COST (x \$1000)				
							D=Design	E=Environmental			
							C=Construction	R=Right-of-way Acquisition			
DESCRIPTION (Comments)							PFY	24/25	25/26	FFY	
<b>Market Street Bridge</b> PM: Umer Ahmed Santa Ana River 0.23 miles 0 ft/ 0 ft Replace 2-lane bridge with 4-lane bridge In the City of Jurupa Valley. State Bridge #56C0024.	14 C Y Y	C00528 12 RCTD	120 121 300 602 719 731 999	3,988 35,630 7 873 422 3,396 19,867	<b>Total:</b>	64,183	D E R C	4,435 1,080 1,027	398 673	28,286	28,284
<b>Markham St</b> PM: Mike Heath Roosevelt St to W of Wood Rd 0.06 mi 1.01 miles 0 ft/ 32 ft Const AC paved road	11 C Y N	D10078 54 S5239C RCTD	221 627 999	1,809 577 12,823	<b>Total:</b>	15,209	D E R C	540 406	820 250 370	267 157 455	65 7 5 10,315
<b>McAllister Pkwy</b> PM: Alfredo Martinez La Sierra Ave to Praed St 0.58 miles 40 ft/ 40 ft Resurf AC paved road	11 C N N	D40107 26B M10407A RCTD	223	803	<b>Total:</b>	803	D E C				111 6 686
<b>McKinley St Grade Separation</b> PM: Hector Davila SR-91 to Magnolia Ave 0.33 miles 0 ft/ 0 ft Const bridge over BNSF Railroad City of Corona is lead agency. County participation limited to an advisory inspection capacity.	11 C N U	D20066 023A S1301A CO COR	221	12	<b>Total:</b>	12	C	6	4	2	
<b>Mission Blvd Bridge</b> PM: Cesar Tolentino Santa Ana River 0.21 miles 0 ft/ 0 ft Replace bridge In the Cities of Jurupa Valley and Riverside. State Bridge # 56C-0071.	14 C Y Y	B30528 16B RCTD	120 121 216 300 719 731 999	6,479 43,326 2,684 110 1,233 929 22,054	<b>Total:</b>	76,815	D E R C	6,249 1,810 176	800 140 1,029	33,306	33,305
<b>Mockingbird Canyon Rd</b> PM: Alfredo Martinez El Sobrante Rd to Markham St/Winters Ln 0.97 miles 36 ft/ 36 ft Resurf AC paved road	11 C Y N	D10052 57A M1311B RCTD	223 844	1,852 10	<b>Total:</b>	1,862	D E C	318 1 62	1,481		
<b>Mockingbird Cyn Rd</b> PM: Alfredo Martinez Markham St/Winters Ln to Van Buren Blvd 2.42 miles 36 ft/ 36 ft Resurf AC paved road	11 C Y N	B50479 28 M1311A RCTD	223 844	4,982 29	<b>Total:</b>	5,011	D E C	611 3 298	4,099		
<b>Mountain Rd</b> PM: Susan Vombaur De Palma Rd 0.00 miles 0 ft/ 0 ft Install Traffic Signal Dollars shown represent reimbursements to Developer.	11 C N N	D30078 35A M1009 DEVEL	369	235	<b>Total:</b>	235	C				235



NAME LIMITS	LENGTH	EW / PW	MD CT PL RW	PROJECT# RD BK PG ROAD NBR LEAD AGY LRGR PROJ	FUND SOURCE	FUND SOURCE AMOUNT (x\$1000)	FISCAL YEAR COST (x \$1000)								
							D=Design	E=Environmental							
							C=Construction	R=Right-of-way Acquisition	PFY=Previous Fiscal Year	FFY=Future Fiscal Year					
DESCRIPTION (Comments)							PFY	24/25	25/26	FFY					
<b>Nelson Ave</b> PM: Eric Lohr Blackwell Blvd to Baldwin Blvd Const AC paved road	0.13 miles	0 ft/ 24 ft	12 DL N N	D50045 42A RCTD	386  <b>Total:</b>	245  245	<b>D</b> <b>E</b> <b>C</b>		30 5 101		109			386	Unincorporated Communities Initiative Fund
<b>Ontario Ave</b> PM: Alfredo Martinez State St to El Cerrito Rd Widen AC paved road from 3 to 4 lanes	0.66 miles	58 ft/ 64 ft	11 C Y Y	D00081 30A S1806 RCTD	328 999 <b>Total:</b>	600 1,526 2,126	<b>D</b> <b>E</b> <b>R</b> <b>C</b>	335 74	107 130	70 130				328 999	Combined Improvement Fund Unfunded
<b>Pedley Rd</b> PM: Umer Ahmed Emergency access road & storm drain damage repair in the City of Jurupa Valley	0.00 miles	24 ft/ 24 ft	14 C N U	D40135 15 RCTD	999  <b>Total:</b>	678  678	<b>E</b> <b>C</b>	37 515	126					999	Unfunded
<b>Rancho Jurupa Park</b> PM: Elmer Datuin Parking lot resurfacing and roadway paving	1.02 miles	0 ft/ 24 ft	14 C N N	D30106 016C RCTD	815  <b>Total:</b>	2,655  2,655	<b>D</b> <b>E</b> <b>C</b>	132 4	58 18		2,443			815	County Parks District
<b>Richard St</b> PM: Eric Lohr Grand Ave to SW'ly Grand Ave 0.17 mi Const AC paved road	0.17 miles	0 ft/ 24 ft	12 DL N U	D40132 76 RCTD	386  <b>Total:</b>	275  275	<b>D</b> <b>E</b> <b>R</b> <b>C</b>	22 5 5	10 3 3		227			386	Unincorporated Communities Initiative Fund
<b>Santa Ana River Trail</b> PM: Cesar Tolentino Hamner Ave to E'ly Hamner Ave 0.10 mi Const multi-use trails along Santa Ana River One segment N and one segment S of the River. Co-op with County Parks District.	0.20 miles	0 ft/ 12 ft	11 C Y N	D00108 14 CO NOR	815  <b>Total:</b>	2,170  2,170	<b>D</b> <b>C</b>	17 316	1,837					815	County Parks District
<b>Santa Ana River Trail - Phase 2</b> PM: Umer Ahmed BNSF Bridge @ Green River Golf Club Const multi-purpose trail County participation limited to an advisory capacity.	0.03 miles	12 ft/ 12 ft	11 DL N N	D20121 20 RCTC	328  <b>Total:</b>	72  72	<b>D</b> <b>C</b>	11	13 3	12 6	24 3			328	Combined Improvement Fund
<b>Serfas Club Dr</b> PM: Alfredo Martinez S'ly Palisades Dr 0.13 mi to Frontage Rd Resurf AC paved road	0.42 miles	61 ft/ 61 ft	11 C N N	D40108 21A S1801 RCTD	223  <b>Total:</b>	737  737	<b>D</b> <b>E</b> <b>C</b>							223	Gas Tax/SB-1
<b>Slurry Seal of 2nd District roads FY23/24</b> PM: Elmer Datuin various roads Slurry Seal See list of roads at end of district.	42.06 miles	0 ft/ 0 ft	00 C N N	D40007 RCTD	223 300 713 <b>Total:</b>	264 2,645 20 2,929	<b>D</b> <b>E</b> <b>C</b>	85 2 2,585	257					223 300 713	Gas Tax/SB-1 Measure A/Western City of Lake Elsinore
<b>Slurry Seal of 2nd District roads FY24/25</b> PM: Elmer Datuin various roads Slurry Seal See list of roads at end of district.	18.28 miles	0 ft/ 0 ft	00 C N N	D50007 RCTD	223 300 <b>Total:</b>	333 1,867 2,200	<b>D</b> <b>E</b> <b>C</b>	51 1 3	2,145					223 300	Gas Tax/SB-1 Measure A/Western



NAME LIMITS	LENGTH	EW / PW	MD CT PL RW	PROJECT# RD BK PG ROAD NBR LEAD AGY LRGR PROJ	FUND SOURCE	FUND SOURCE AMOUNT (x\$1000)	FISCAL YEAR COST (x \$1000)							
							D=Design	E=Environmental						
							C=Construction	R=Right-of-way Acquisition						
DESCRIPTION (Comments)							PFY	24/25	25/26	FFY				
<b>Slurry Seal of 2nd District roads FY25/26</b> PM: Elmer Datuin various roads 40.27 miles 0 ft/ 0 ft Slurry Seal See list of roads at end of district.			00 C N N	D60007  RCTD	223 300 <b>Total:</b>	719 3,008 3,727	D E C		219 3 10		3,495			223 Gas Tax/SB-1 300 Measure A/Western
<b>Temescal Canyon Rd</b> PM: Cathy Wampler El Cerrito Rd to Tom Barnes St 0.80 miles 30 ft/ 82 ft Widen road from 2 to 4 lanes Portion in City of Corona. Plus 200' segment of widening N/O Cajalco Road			11 C Y Y	C60065 31 S1807A RCTD	221 257 322 328 332 344 386 387 602 626 870 999 <b>Total:</b>	1,970 13,000 231 601 165 6,455 1,000 6,300 641 908 557 15,229 47,057	D E R C	2,374 542 45	1,769 511 3,205	1,967 102 8,002 8,660	19,880		221 Gas Tax/HUTA 257 STIP Funds - State Only 322 2nd Dist Developer Agreement Pblc Fac Trust 328 Combined Improvement Fund 332 Redevelopment Agency 344 TUMF - Northwest zone (WRCOG) 386 Unincorporated Communities Initiative Fund 387 American Rescue Plan Act (ARPA) 602 Developer In-Lieu Funds 626 DIF AP6 Maj. Imp. Fnd- Temescal Cyn Area 870 Ash Fees 999 Unfunded	
<b>Temescal Canyon Rd</b> PM: Michael Aguilar Terramor Dr to Dawson Canyon Rd 3.10 miles 38 ft/ 38 ft Resurf AC paved road Temescal Cyn Rd 0.38 mi from N I-15 to S'ly Dawson Cyn Rd 0.03 mi is an emergency repair. NOC anticipated to be on 12/17/24.			11 C Y N	D10059 33A S1807B RCTD	223 <b>Total:</b>	4,482 4,482	D E C	186 3 655	261 17 23	3,337			223 Gas Tax/SB-1	
<b>Temescal Canyon Rd</b> PM: Alfredo Martinez Indian Truck Trl to SE Hostettler 0.04 mi 2.73 miles 34 ft/ 37 ft Resurf AC paved road			11 C N U	D20091 331 S1807B RCTD	223 <b>Total:</b>	3,786 3,786	D E C				523 30 3,233			223 Gas Tax/SB-1
<b>Temescal Canyon Rd</b> PM: Cesar Tolentino I-15 to Lake St 1.21 miles 30 ft/ 54 ft Corridor feasibility study Partially in the City of Lake Elsinore			11 C N Y	D40124 35 S1807B RCTD	343 <b>Total:</b>	1,000 1,000	D E		150 10	200 10	600 30			343 TUMF - Identified/Unfunded
<b>Unnamed Dirt Rd</b> PM: Eric Lohr Grand Ave to SW'ly Grand Ave 0.1 mi 0.10 miles 0 ft/ 24 ft Const AC paved road Between Marvella Ln and Skylark Dr.			12 DL N U	D40131 76 RCTD	386 <b>Total:</b>	185 185	D E R C	12 3 3	3 2 2	160			386 Unincorporated Communities Initiative Fund	
<b>Van Buren Blvd</b> PM: Mike Heath 0.10 mi NW Pine Ct to Capella St 1.70 miles 72 ft/ 72 ft Resurf AC paved road			11 C Y N	D00090 27 S5415A RCTD	223 300 844 869 990 <b>Total:</b>	3,484 4,600 6 40 8 8,138	D E C	527 5	17 1 7,588				223 Gas Tax/SB-1 300 Measure A/Western 844 WMWD - Western Municipal Water District 869 March Joint Powers Authority 990 Miscellaneous	
<b>Van Buren Blvd</b> PM: Mike Heath Capella St to Washington St 1.00 miles 72 ft/ 72 ft Resurf AC paved road			11 C Y N	D10060 27 S5415A RCTD	223 <b>Total:</b>	4,373 4,373	D E C	248 1	79 10 700	20 3,315			223 Gas Tax/SB-1	





NAME LIMITS	LENGTH	EW / PW	MD CT PL RW	PROJECT# RD BK PG ROAD NBR LEAD AGY LRGR PROJ	FUND SOURCE	FUND SOURCE AMOUNT (x\$1000)	FISCAL YEAR COST (x \$1000)				
							D=Design	E=Environmental			
							C=Construction	R=Right-of-way Acquisition			
DESCRIPTION (Comments)							PFY	24/25	25/26	FFY	
<b>Willsie Dr</b>			12	D50046	386	185	<b>D</b>	27			
PM: Eric Lohr			DL	76			<b>E</b>	3			
Borchard Rd to SE'ly Borchard Rd 0.08 mi	0.08 miles	0 ft/ 24 ft	N		<b>Total:</b>	185	<b>R</b>	13			
Const AC paved road			Y	RCTD			<b>C</b>	71	71		
							386	Unincorporated Communities Initiative Fund			

This page intentionally left blank.

PROJECT GROUPS	To	From	LENGTH	MD	ROAD #	ROAD BK PG	CONST ONLY (\$ X 1000)	TOTAL COST (\$ X 1000)
----------------	----	------	--------	----	--------	---------------	---------------------------	---------------------------

**D6-0002 Chip Seal of 2nd District Roads FY25/26** by Day Labor

Dallas Ave	Obsidian Dr	Taft St	0.26	11	M5086A	54	9	9
Firethorn Ave	348' N Van Buren Blvd	Van Buren Blvd	0.07	11	M1814	26	2	2
Gamble Ave	Iris Ave	Van Buren Blvd	0.26	11	M5139	53	9	9
Gardner Ave	Krameria Ave	813' N Van Buren Blvd	0.32	11	M5467	27	12	12
Iris Ave	2135' E Gamble Ave	Gamble Ave	0.40	11	M5189	53	14	14
Obsidian Dr	Dallas Ave	Mariposa Ave	0.25	11	M11222A	54	9	9
Pine Ct	374' SW Van Buren Blvd	Van Buren Blvd	0.07	11	M1851	26	3	3
Porter Ave	Sage Rd	Krameria Ave	0.33	11	S5321	54	11	11
Taft St	Dallas Ave	Mariposa Ave	0.26	11	M11221A	54	9	9
Fairview St	Laguna Ave	Grand Ave	0.15	12	M3791	40	7	7
Fairview St	806' SW Laguna Ave	645' SW Laguna Ave	0.03	12	M3791A	40	1	1
Hill St	Laguna Ave	Grand Ave	0.15	12	M1501	40	6	6
Jamieson St	Grand Ave	860' SW Laguna Ave	0.32	12	M1227	40	12	12
Lime St	694' SW Laguna Ave	Grand Ave	0.28	12	M1265	40	13	13
Rose St	Fairview St	Lime St	0.10	12	M11102A	40	4	4
Shadow Mountain Ln	220' NW Lime St	Lime St	0.04	12	M11104A	40	2	2
Washington St	275' NW Lime St	Lime St	0.05	12	M11103A	40	2	2
Covell St	Barton Rd	Cole Ave	0.50	14	M11347A	54	19	19
Dallas Ave	Cole Ave	Parsons Rd	0.24	14	M5086	54	9	9
Glenwood Ave	Cole Ave	Parsons Rd	0.24	14	M5150	54	8	8
Ontario Ave	Cole Ave	Parsons Rd	0.25	14	M5295	54	8	8
Ray Ave	Cole Ave	Parsons Rd	0.25	14	M5330	54	8	8
Spalding Ave	Cole Ave	Parsons Rd	0.25	14	M5380	54	8	8
Warren Rd	Cole Ave	Parsons Rd	0.25	14	M5211A	54	8	8
<b>TOTALS</b>			<b>5.32</b>	<b>14</b>			<b>193</b>	<b>193</b>

**D1-0061 Coronita Resurfacing Group** Contract Construction

Via Antonio	Via Santiago	Via del Rio	0.10	11	M1597	21A	188	266
Via Bernardo	NE'ly Via Santiago .03 mi	Via Santiago	0.03	11	M1566	21A	73	104
Via Josefa	Via Santiago	Via del Rio	0.10	11	M1563	21A	183	260
Via Santiago	Via Bernardo	Frontage Rd	0.50	11	M1507	21A	825	1171
Via Trinidad	S'ly Via Antonio .09 mi	Via Antonio	0.09	11	M1598	21A	131	187
<b>TOTALS</b>			<b>0.82</b>				<b>1400</b>	<b>1988</b>

**D4-0090 El Cerrito Area Resurf Group 2** Contract Construction

Groveswood Dr	Ontario Ave	Rising Sun Rd	0.30	11	M1099	30A	217	304
High Knoll Cir	320' E Groveswood Dr	Groveswood Dr	0.06	11	M1100	30A	44	62
Poppy St	State St	Rising Sun Rd	0.23	11	M1786A	30A	137	193
Rising Sun Rd	Poppy St	Ontario Ave	0.33	11	M1102	30A	353	497
Shadow Grove Ct	313' W Rising Sun Rd	Rising Sun Rd	0.06	11	M1101	30A	44	62
<b>TOTALS</b>			<b>0.98</b>				<b>795</b>	<b>1118</b>

PROJECT GROUPS	To	From	LENGTH	MD	ROAD #	ROAD BK PG	CONST ONLY (\$ X 1000)	TOTAL COST (\$ X 1000)
----------------	----	------	--------	----	--------	---------------	---------------------------	---------------------------

D2-0090 El Cerrito Area Resurfacing Group							Contract Construction	
Dry Gulch Rd	593' N Calico Cir	Calico Cir	0.11	11	M3843	30B	92	125
Long Branch Way	209' S Calico Cir	Calico Cir	0.04	11	M3840	30B	34	45
Sarsaprilla Dr	427' W Calico Cir	Calico Cir	0.08	11	M3841	30B	67	90
Saw Mill Rd	Blacksmith Path	State St	0.04	11	M3844	30B	34	44
Whiskey Creek	323' W Calico Cir	Calico Cir	0.06	11	M3842	30B	50	68
Blacksmith Path	1660' S Dry Gulch Rd	Dry Gulch Rd	0.32	11	M3839	30B	269	358
Calico Cir	Dry Gulch Rd	State St	0.42	11	M3838	30B	353	470
			<b>TOTALS</b>	<b>1.07</b>			<b>899</b>	<b>1200</b>

D4-0106 Home Gardens Area Resurf Group							Contract Construction	
April Dr	1790' S Four Seasons Rd	Four Seasons Rd	0.34	11	M1560	23C	197	276
August Cir	1090' SE July Dr	July Dr	0.21	11	M1565	23C	120	168
February Dr	March Way	Somerdale St	0.22	11	M1570	23C	126	177
Four Seasons Rd	Indiana Ave	April Dr	0.03	11	M1559	23C	15	22
January Ct	1595' SW March Way	March Way	0.30	11	M1569	23C	175	246
July Dr	August Cir	June Ct	0.13	11	M1564	23C	76	107
June Ct	670' S April Dr	April Dr	0.13	11	M1562	23C	74	105
March Way	1909' NE Somerdale St	Somerdale St	0.36	11	M1571	23C	210	296
May Ct	414' E Four Seasons Rd	Four Seasons Rd	0.08	11	M1561	23C	64	90
October Ct	225' S September Way	September Way	0.04	11	M1568	23C	25	35
September Way	August Cir	April Dr	0.21	11	M1567	23C	122	170
Somerdale St	Indiana Ave	March Way	0.14	11	M1743	23C	81	113
Spring Creek Way	Indiana Ave	April Dr	0.04	11	M1558	23C	25	35
Summerglen Dr	January Ct	Indiana Ave	0.04	11	M1573	23C	25	36
			<b>TOTALS</b>	<b>2.27</b>			<b>1335</b>	<b>1876</b>

D0-0114 Lakeland Village Resurf Group							by Day Labor	
Akley St	Deeble Entrance	Gillette St	0.19	12	M1005	42A	137	139
Anthony Ave	Landerville Blvd	Adelfa St	0.12	12	M1013	42A	81	82
Bodkin Ave	Landerville St	Brand St	0.08	12	M1038	42A	50	51
Brand St	Anthony Ave	Landerville Blvd	0.32	12	M1045	42A	188	191
Buena Vista St	787' S Grand Ave	Grand Ave	0.15	12	M1055	41	191	194
Coleman Ave	Adelfa St	Gillette St	0.12	12	M1093	42A	84	85
Cottrell Blvd	Blackwell Blvd	Adelfa St	0.31	12	M1111	42A	238	241
Encina Dr	Short St	Naranjo St	0.05	12	M1581	42A	42	43
Gillette St	Akley St	Coleman Ave	0.24	12	M1174	42A	199	202
Haynes Ave	Landerville Blvd	Brand St	0.06	12	M1554	42A	45	46
Landerville Blvd	Cottrell Blvd	Brand St	0.47	12	M1254	42A	335	342

PROJECT GROUPS	To	From	LENGTH	MD	ROAD #	ROAD BK PG	CONST ONLY (\$ X 1000)	TOTAL COST (\$ X 1000)
----------------	----	------	--------	----	--------	---------------	---------------------------	---------------------------

**D0-0114 Lakeland Village Resurf Group (Cont.)** by Day Labor

Naranjo St	593' S Encina Dr	Encina Dr	0.11	12	M1600	42A	83	84
Peeler Ave	Landerville Blvd	Adelfa St	0.11	12	M1609	42A	73	74
Ranspot Ave	Adelfa St	Landerville Blvd	0.13	12	M1370	42A	83	84
Short St	Brand St	Encina Dr	0.05	12	M1580	42A	45	46
Zellar St	1577' S Akley St	Akley St	0.30	12	M1495	42A	213	216
			<b>TOTALS</b>	<b>2.81</b>			<b>2087</b>	<b>2120</b>

**D4-0007 Slurry Seal of 2nd District Roads FY23/24** Contract Construction

Acorn Ct	437' S Pinecone St	Pinecone St	0.08	11	M9773	33H	5	5
Alder St	324' N Seven Springs Way	736' S Scottsdale Rd	0.76	11	M10292A	57A	48	53
Aquacate Rd	Bella Vista Rd	Hunt Canyon Rd	0.19	11	M9472	33D	12	13
Ashtree Ct	105' SW Whitebark Ln	Whitebark Ln	0.02	11	M10145A	33H	1	1
Aster Ct	149' N Dahlia Dr	Dahlia Dr	0.03	11	M1593	33D	2	2
Barberry Ct	195' E Pine Mountain Ter	Pine Mountain Ter	0.04	11	M10630A	33H	2	2
Basil Ct	532' N Hutton Rd	Hutton Rd	0.10	11	M11341A	33I	6	6
Bedford Canyon Rd	3099' S Foothill Pkwy	Foothill Pkwy	0.59	11	S1024	33B	37	41
Bella Vista Rd	Camino Limon Rd	Hunt Canyon Rd	0.18	11	M9473	33D	11	12
Bigleaf Ct	107' W Figtree Terrace Rd	Figtree Terrace Rd	0.02	11	M11249A	33H	1	1
Birchtree Ct	453' S Pinecone St	Pinecone St	0.09	11	M9772	33H	5	5
Boxelder Ct	316' S Pinecone St	Pinecone St	0.06	11	M9774	33H	4	4
Burning Wood Dr	Palm Canyon Dr	Stone Canyon Rd	0.07	11	M1634	33C	5	5
Buttonbush Ct	250' W Catkin St	Catkin St	0.05	11	M10367A	33H	3	3
Calle Canon Rd	Jameson Rd	Camino Terraza Rd	0.16	11	M9689	33D	10	11
Calle Pepita Rd	Camino Terraza Rd	Calle Canon Rd	0.14	11	M9691	33D	9	10
Camellia St	112' SE Coral Canyon Rd	Santiago Canyon Rd	0.11	11	M11108A	33H	7	7
Cameron Ct	275' N Sage St	Sage St	0.05	11	M11304A	33H	3	3
Camino Arbol	Camino Naranjo	Hunt Canyon Rd	0.08	11	M9651	33D	5	5
Camino Limon Rd	Hunt Canyon Rd	Knabe Rd	0.45	11	M9467	33D	28	31
Camino Naranjo	1127' W Camino Limon Rd	Camino Limon Rd	0.21	11	M9653	33D	14	16
Camino Terraza Rd	Jameson Rd	Calle Canon Rd	0.27	11	M9688	33D	17	19
Camino Zapote Rd	Calle Pepita Rd	Camino Terraza Rd	0.06	11	M9690	33D	4	4
Campbell Ranch Rd	Indian Truck Trl	Temescal Canyon Rd	1.53	11	M9813	33H	97	108
Cantara Rd	1103' N Hunt Canyon Rd	Hunt Canyon Rd	0.21	11	M9468	33D	13	15
Canyon Estates Dr	547' S Canyon Shadows Pl	Canyon Shadows Pl	0.10	11	M1630	33B	7	7
Canyon Hills Rd	635' NE Canyon Pines Pl	325' SW Canyon Pines Pl	0.18	11	M1631	33C	12	13
Canyon Pines Pl	Stone Canyon Rd	Knabe Rd	0.30	11	M1625	33C	19	21
Canyon Shadows Pl	Claystone Ave	Canyon Estates Dr	0.05	11	M1637	33B	3	3
Caraway Ln	298' SW Hyacinth St	Coral Canyon Rd	0.14	11	M11107A	33H	9	10
Carmelita Ave	Santa Anita St	Santa Rita St	0.19	11	M1846	31	12	13
Carnation Dr	Gardenia Dr	Daisy Dr	0.11	11	M1587	33D	7	7

PROJECT GROUPS	To	From	LENGTH	MD	ROAD #	ROAD BK PG	CONST ONLY (\$ X 1000)	TOTAL COST (\$ X 1000)
----------------	----	------	--------	----	--------	---------------	---------------------------	---------------------------

**D4-0007 Slurry Seal of 2nd District Roads FY23/24 (Cont.)** Contract Construction

Cassia Ct	195' N Coral Canyon Rd	Coral Canyon Rd	0.04	11	M10631A	33H	2	2
Catkin St	Buttonbush Ct	Pinecone St	0.16	11	M9775	33H	10	11
Chickory Dr	958' S Scottsdale Rd	Seven Springs Way	0.65	11	M1842	57A	41	45
Chinaberry St	Figtree Terrace Rd	Magnolia St	0.23	11	M10147A	33H	15	17
Clay Canyon Dr	Canyon Pines Pl	Knabe Rd	0.22	11	M1624	33C	14	16
Claystone Ave	Knabe Rd	Stone Canyon Rd	0.64	11	M1629	33C	40	44
Cliffrose St	1585' SE Sweetgum St	Sweetgum St	0.30	11	M10365A	33H	19	21
Clover Cir	442' SW Hyacinth St	291' NE Hyacinth St	0.14	11	M11200A	33H	9	10
Conestoga Rd	341' E Green Acres Dr	Green Acres Dr	0.06	11	M7442	57A	4	4
Consul Ave	Poppy St	Ontario Ave	0.44	11	M1098	30A	28	31
Coral Canyon Rd	Mayhew Canyon Rd / N	Mayhew Canyon Rd / S	0.85	11	M10749A	33H	54	60
Cowan Rd	Green Acres Dr	Cajalco Rd	0.28	11	M7443	57A	18	20
Crocus Ct	256' N Dahlia Dr	Dahlia Dr	0.05	11	M1590	33D	3	3
Cypress St	594' NW Tesota Loop	Tesota Loop	0.11	11	M10237A	33H	7	7
Daffodil Dr	Daisy Dr	Jameson Rd	0.09	11	M1582	33D	6	6
Dahlia Dr	Carnation Dr	Jameson Rd	0.27	11	M1588	33D	17	19
Daisy Dr	Daffodil Dr	Carnation Dr	0.09	11	M1586	33D	6	6
Diplomat Ave	Ontario Ave	Grandview Dr	0.28	11	M1131	30A	18	20
Dogwood Ct	187' SW Magnolia St	Magnolia St	0.04	11	M10152A	33H	2	2
El Cerrito Rd	Frances St	Temescal Canyon Rd	0.41	11	S1139B	30B	26	29
Elk Grass St	Claystone Ave	Mission Bells St	0.11	11	M1596	33C	7	8
Elmwood St	Whitebark Ln	Evergreen Loop	0.07	11	M10142A	33H	5	5
Envoy Ave	618' N Hillside St	Ontario Ave	0.39	11	M1148	30A	25	28
Evergreen Loop	Mayhew Canyon Rd / S	Mayhew Canyon Rd / N	0.40	11	M10141A	33H	26	29
Fallbrook Canyon Dr	Stone Canyon Rd	Sand Canyon Cir	0.13	11	M1627	33E	8	9
Falling Water Way	Seven Springs Way	657' S Seven Springs Way	0.12	11	M1738	57A	8	9
Figtree Terrace Rd	Chinaberry Way	Forest St	0.13	11	M11248A	33H	8	9
Forest St	233' NW Riveroak St	Figtree Terrace Rd	0.16	11	M10236A	33H	10	11
Fuchsia Ct	299' SE Jasmine Way	Jasmine Way	0.06	11	M11204A	33H	4	4
Gardenia Dr	Knabe Rd	Carnation Dr	0.08	11	M1589	33D	5	5
Glass Mountain Dr	Scottsdale Rd	Seven Springs Way	0.46	11	M9250	54A	29	32
Grand Fir Ct	352' E Singleleaf St	Singleleaf St	0.07	11	M11251A	33H	4	4
Grandview St	323' W Consul Ave	Envoy Ave	0.19	11	M1182	30A	12	13
Green Acres Dr	Wyler Rd	1079' S Wyler Rd	0.20	11	M7439	57A	13	15
Greenbrier Ct	100' SW Whitebark Ln	Whitebark Ln	0.02	11	M10146A	33H	1	1
Groveswood Dr	Ontario Ave	Rising Sun Rd	0.30	11	M1099	30A	19	21
Hannah Ct	1179' NW Nickellaus Ct	Nickellaus Ct	0.22	11	M2756	33C	14	16
High Knoll Cir	320' E Groveswood Dr	Groveswood Dr	0.06	11	M1100	30A	4	4
Hillside St	184' E Stroh Ave	Consul Ave	0.36	11	M1211	30A	23	26
Hollowtree Ln	Alder St	Seven Springs Way	0.28	11	M10577A	57A	18	20
Hot Springs Rd	Burning Wood Dr	Stone Canyon Rd	0.19	11	M1633	33C	12	13

PROJECT GROUPS	To	From	LENGTH	MD	ROAD #	ROAD BK PG	CONST ONLY (\$ X 1000)	TOTAL COST (\$ X 1000)
----------------	----	------	--------	----	--------	---------------	---------------------------	---------------------------

D4-0007 Slurry Seal of 2nd District Roads FY23/24 (Cont.) Contract Construction

Hunt Canyon Rd	1245' W Aguacate Rd	Cantara Rd	0.47	11	M9469	33D	30	33
Hutton Rd	1215' W Basil Ct	Basil Ct	0.23	11	M11339A	33I	15	17
Hyacinth St	679' SE Jasmine Way	Clover Cir	0.28	11	M11201A	33H	18	20
Iris Ct	111' NE Noble Canyon St	Noble Canyon St	0.02	11	M10638A	33H	1	1
Jameson Rd	Camino Limon Rd	Clay Canyon Dr	0.46	11	M1579A	33D	29	32
Jasmine Way	925' NE Hyacinth St	Hyacinth St	0.18	11	M11203A	33H	11	12
Jolora Ave	Temescal Canyon Rd	Santa Rita St	0.09	11	M1793	30B	6	6
Kalmia Ct	391' NE Hyacinth St	Hyacinth St	0.07	11	M11202A	33H	5	5
Kerber Ct	320' NE Warm Springs Dr	Warm Springs Dr	0.06	11	M11014A	33F	4	4
Kingbird Dr	Peony Dr	Towhee Ln	0.21	11	M11344A	33I	13	15
Lapis Ct	205' E Nickellaus Ct	Nickellaus Ct	0.04	11	M2758	33C	2	2
Larkspur Ct	293' NE Noble Canyon St	Noble Canyon St	0.06	11	M10637A	33H	4	4
Lemongrass St	Marygold Way	Pacific Crest St	0.17	11	M10748A	33H	10	11
Lima Corte	282' S Aguacate Rd	Aguacate Rd	0.05	11	M9475	33D	3	3
Lumerina St	Mayhew Canyon Rd	Coral Canyon Rd	0.08	11	M10639A	33H	5	5
Lyle Ave	816' N Hillside St	Hillside St	0.15	11	M1783	30A	10	11
Magnolia St	Poplar Ct	Sagebrush Way	0.20	11	M10149A	33H	13	15
Marygold Way	Sage St	Coral Canyon Rd	0.17	11	M10746A	33H	11	12
Mayhew Canyon Rd	Campbell Ranch Rd / SE	Campbell Ranch Rd / NW	1.18	11	M9812	33H	75	82
Mcguire Rd	1044' NE Wyler Rd	Wyler Rd	0.20	11	M7441	57A	13	15
Minnesota Rd	1261' N Temescal Canyon Rd	Temescal Canyon Rd	0.24	11	S1426	30B	15	17
Mission Bells St	Mountain Ash Cir	Star Flower St	0.25	11	M1256	33C	16	18
Mountain Ash Cir	436' SE Mission Bells St	Mission Bells St	0.08	11	M1255	33C	5	5
Mulberry Rd	Whitebark Ln	Evergreen Loop	0.08	11	M10144A	33H	5	5
Nickellaus Ct	1359' S Claystone Ave	Claystone Ave	0.26	11	M2755	33C	16	18
Noble Canyon St	Coral Canyon Rd	Lumerina St	0.29	11	M10640A	33H	18	20
Oak Park Dr	Scottsdale Rd	Seven Springs Way	0.48	11	M9251	57A	30	33
Pacific Crest St	Sage St	Coral Canyon Rd	0.26	11	M10747A	33H	16	18
Palm Canyon Dr	Stone Canyon Rd	Canyon Pines Pl	0.37	11	M1632	33C	23	26
Peony Dr	50' S Kingbird Dr	Santiago Canyon Rd	0.05	11	M11343A	33I	3	3
Peppertree Ct	418' S Sweetgum St	Sweetgum St	0.08	11	M10369A	33H	5	5
Pina Corte	285' W Camno Limon Rd	Camino Limon Rd	0.05	11	M9652	33D	3	3
Pine Creek Loop	Pine Mountain Ter / N	Pine Mountain Ter / S	0.11	11	M10629A	33H	7	8
Pine Mountain Ter	Coral Canyon Rd	Rosemary Way	0.26	11	M10628A	33H	17	19
Pinecone Ln	Seven Springs Way	Scottsdale Rd	0.49	11	M9318A	57A	31	34
Pinecone St	1048' NW Birchtree Ct	Birchtree Ct	0.20	11	M9771	33H	13	15
Pipit Dr	Sparrow Ln	Santiago Canyon Rd	0.12	11	M11340A	33I	7	7
Pomelo Rd	Hunt Canyon Rd	Camino Limon Rd	0.17	11	M9470	33D	10	11
Poplar Ct	212' SW Magnolia St	Magnolia St	0.04	11	M10150A	33H	3	3
Poppy St	150' W Quebec Ave	140' E Stroh Ave	0.12	11	M1786	30A	7	8
Poppy St	State St	Rising Sun Rd	0.23	11	M1786A	30A	15	17

PROJECT GROUPS	To	From	LENGTH	MD	ROAD #	ROAD BK PG	CONST ONLY (\$ X 1000)	TOTAL COST (\$ X 1000)
----------------	----	------	--------	----	--------	---------------	---------------------------	---------------------------

**D4-0007 Slurry Seal of 2nd District Roads FY23/24 (Cont.)** Contract Construction

Quebec Ave	Hillside St	Poppy St	0.23	11	M1784	30A	15	17
Ravenhurst Way	Scottsdale Rd	Chickory Dr	0.37	11	M10293A	57A	23	26
Redbud Way	Mayhew Canyon Rd	Cliffrose St	0.02	11	M10368A	33H	1	1
Rising Sun Rd	Poppy St	Ontario Ave	0.33	11	M1102	30A	21	23
Riveroak St	Forest St	Cypress St	0.07	11	M10238A	33H	4	4
Rockcress St	Claystone Ave	Mission Bells St	0.11	11	M1252	33C	7	8
Rosemary Way	Coral Canyon Rd	Pine Mountain Ter	0.09	11	M10632A	33H	5	5
Rudell Rd	1223' W Ontario Ave	Ontario Ave	0.23	11	M1655	30B	15	17
Sage St	Marygold Way	Pacific Crest St	0.10	11	M11303A	33H	7	7
Sagebush Way	Tesota Loop	Magnolia St	0.10	11	M10148A	33H	6	6
Sand Canyon Cir	675' N Fallbrook Canyon Dr	Fallbrook Canyon Dr	0.13	11	M1626	33E	8	9
Santa Rita St	Carmelita Ave	Jolara St	0.19	11	M1845	30B	12	13
Santiago Canyon Rd	De Palma Rd	Mayhew Canyon Rd	1.28	11	M10889A	33I	81	89
Scottsdale Rd	Alder St	Harley John Rd	1.03	11	M1733A	57A	65	71
Scotty Way	Hannah Ct	Claystone Ave	0.06	11	M2757	33C	3	3
Seven Springs Way	Alder St	Washington St	1.28	11	M1737	57A	81	89
Shadow Grove Ct	313' W Rising Sun Rd	Rising Sun Rd	0.06	11	M1101	30A	4	4
Singingbird Ln	1014' E Stallion Crest Rd	Stallion Crest Rd	0.19	11	M1740	57A	12	13
Singleleaf St	Chinaberry St	Mayhew Canyon Rd	0.17	11	M11250A	33H	11	12
Soapberry St	Pinecone St	Campbell Ranch Rd	0.04	11	M9770	33H	2	2
Sparrow Ln	Basil Ct	Pipit Dr	0.04	11	M11342A	33I	2	2
Stallion Crest Rd	Seven Springs Way	Harley John Rd	0.29	11	M1739	57A	18	20
Star Flower St	Claystone Ave	Mission Bells St	0.13	11	M1594	33C	8	9
State St	752' N Calico Cir	Starne Rd	0.28	11	M1583A	30B	18	20
Stone Canyon Rd	Palm Canyon Dr	Sand Canyon Cir	0.52	11	M1628	33C	33	36
Stroh Ave	Poppy St	Hillside St	0.23	11	M1785	30A	14	16
Sumac Ct	146' SW Magnolia St	Magnolia St	0.03	11	M10151A	33H	2	2
Summerleaf Ln	649' S Scottsdale Rd	Scottsdale Rd	0.12	11	M10295A	57A	8	9
Sunset Knoll Dr	Scottsdale Rd	Alder St	0.31	11	M10294A	57A	20	22
Swallowtail Ln	581' S Seven Springs Way	Seven Springs Way	0.11	11	M9599	57A	7	8
Sweetgum St	Catkin St	Cliffrose St	0.14	11	M10366A	33H	9	10
Tesota Loop	Mayhew Canyon Rd / W	Mayhew Canyon Rd / E	0.38	11	M10153A	33H	24	27
Toronja Corte	936' N Calle Canon Rd	Calle Canon Rd	0.18	11	M9692	33D	11	12
Towhee Ln	56' S Kingbird Dr	Hutton Rd	0.09	11	M11345A	33I	6	6
Trilogy Pkwy	Hunt Rd	Temescal Canyon Rd	1.84	11	M9684	33F	116	130
Tulip Ct	478' S Daffodil Dr	Daffodil Dr	0.09	11	M1584	33D	6	6
Twyla Jane Ln	1334' W Wyler Rd / E	Wyler Rd / E	0.25	11	M10296A	57A	16	18
Warm Springs Dr	Gum Tree Dr	Glen Ivy Rd	0.80	11	M9683	33F	51	56
Waterman Canyon Way	Claystone Ave	Canyon Estates Dr	0.03	11	M1638	33B	2	2
Whitebark Ln	Elmwood St	Mulberry Rd	0.15	11	M10143A	33H	9	10
Wyler Rd	Ravenhurst Way	Cowan Rd	0.62	11	M7440	57A	39	43



PROJECT GROUPS	To	From	LENGTH	MD	ROAD #	ROAD BK PG	CONST ONLY (\$ X 1000)	TOTAL COST (\$ X 1000)
----------------	----	------	--------	----	--------	---------------	---------------------------	---------------------------

D4-0007 Slurry Seal of 2nd District Roads FY23/24 (Cont.)								Contract Construction
Zinnia Cir	314' E Mission Bells St	Mission Bells St	0.06	11	M1595	33C	4	4
Borchard Rd	760' S Grand Ave	Grand Ave	0.14	12	M11306A	72	9	10
Darnell Dr	Westlynn Dr	Dreycott Way	0.24	12	M1756	40	15	17
Dreycott Way	1118' S Laguna Ave	Laguna Ave	0.21	12	M1758	40	13	15
Elena Dr	637' W Ontario Way	Ontario Way	0.12	12	M1168	72	8	9
Gregory Pl	1305' N Grand Ave	Grand Ave	0.25	12	M11261A	72	16	18
Henshaw Ct	359' E Winnipeg Pl	Winnipeg Pl	0.07	12	M1164	72	4	4
Janisse Ln	Morrison Pl	Stoneman St	0.11	12	M1487	72	7	8
Kenwood Ct	163' W Darnell Dr	Darnell Dr	0.03	12	M1757	40	2	2
Kingsway Dr	Dreycott Way	Darnell Dr	0.14	12	M1755	40	9	10
Laguna Ave	Riverside Dr	Washington St	0.38	12	M1250	40	24	27
Lake Terrace Dr	Riverside Dr	Tempe St	0.09	12	M3229	40	5	5
Modesto Ct	154' S Elena Dr	Elena Dr	0.03	12	M1170	72	2	2
Morrison Pl	Grand Ave	1339' N Grand Ave	0.25	12	M1482	72	16	18
Okeechobee Ln	Ontario Way	Winnipeg Pl	0.09	12	M1161	72	6	6
Ontario Way	1324' N Grand Ave	Grand Ave	0.25	12	M1175	72	16	18
Oregon St	800' S Grand Ave	Grand Ave	0.15	12	M11197A	38	10	11
Pyramid Cir	364' W Ontario Way	Ontario Way	0.07	12	M1163	72	4	4
Reindeer Dr	Morrison Pl	Stoneman St	0.11	12	M1485	72	7	8
Riverside Dr	Laguna Ave	Grand Ave	0.15	12	M1379	40	9	10
Rockmen St	Stoneman St	Winnipeg Pl	0.15	12	M1173	72	10	11
Samuel Dr	892' E Stoneman St	Stoneman St	0.17	12	M1053	72	11	12
Skylark Dr	1900' SW Grand Ave	Grand Ave	0.36	12	M11220A	76	23	26
Stoneman St	Grand Ave	2602' N Grand Ave	0.49	12	M1413	72	31	34
Tempe St	Grand Ave	Lake Terrace Dr	0.09	12	M3228	40	5	5
Tule Way	Morrison Pl	Stoneman St	0.11	12	M1486	72	7	8
Washington St	Grand Ave	Laguna Ave	0.16	12	M1468	38	10	11
Westlynn Dr	Dreycott Way	Darnell Dr	0.14	12	M1754	40	9	10
Winnipeg Pl	1060' S Okeechobee Ln	Okeechobee Ln	0.20	12	M1159	72	13	14
			<b>TOTALS</b>				<b>2662</b>	<b>2929</b>

D5-0007 Slurry Seal of 2nd District Roads FY24/25								Contract Construction
Bandit Way	Stageline St	Wrangler Way	0.15	11	M3782	33G	15	18
Blackburn Rd	La Sierra Ave	Mcallister St	0.92	11	M9600	26A	94	111
Citrus Grove Ct	395' N Old Grove Rd	Old Grove Rd	0.07	11	M9044	26	7	8
Cleveland Ave	La Sierra Ave	1764' N Villa Franca	0.49	11	M1089	26B	50	59
Comstock Rd	Bandit Way	Maitri Rd	0.17	11	M3778	33G	17	21
Constable Rd	283' N Regency Ranch Rd	Van Buren Blvd	0.47	11	M7528	26	48	56
Dial Way	143' N Foster Rd	Foster Rd	0.03	11	M1752	33A	3	3
Dusty Lane Ct	346' E Maitri Rd	Maitri Rd	0.07	11	M3779	33G	7	8

PROJECT GROUPS	To	From	LENGTH	MD	ROAD #	ROAD BK PG	CONST ONLY (\$ X 1000)	TOTAL COST (\$ X 1000)
----------------	----	------	--------	----	--------	---------------	---------------------------	---------------------------

D5-0007 Slurry Seal of 2nd District Roads FY24/25 (Cont.)								
Foster Rd	Temescal Canyon Rd	400' E Dial Way	0.12	11	M1751	33A	12	14
Greentree Dr	620' N Blackburn Rd	Blackburn Rd	0.12	11	M11326A	26A	12	14
Heritage Grove Rd	1391' NW Regency Ranch Rd	Regency Ranch Rd	0.26	11	M1262	26	27	32
La Sierra Ave	2420' NW Dufferin Ave	Cajalco Rd	4.74	11	S1635A	31	484	572
Maitri Rd	Temescal Canyon Rd	Stageline St	0.22	11	M1288	33F	23	27
McAllister St	Blackburn Rd	153' N Tiger Lilly Way	0.90	11	S1299A	26A	92	109
Old Grove Rd	552' W Heritage Grove Rd	Heritage Grove Rd	0.10	11	M9043	26	10	12
Pulsar Ct	608' NE Temescal Canyon Rd	Temescal Canyon Rd	0.12	11	M9874	33A	12	14
Regency Ranch Rd	Constable Rd	Van Buren Blvd	0.50	11	M1261	26	51	60
Stageline St	Wrangler Way / E	Wrangler Way / W	0.45	11	M3777	33G	46	54
Stellar Ct	609' NE Temescal Canyon Rd	Temescal Canyon Rd	0.12	11	M9898	33A	12	14
Temescal Canyon Rd	300' N Dawson Canyon Rd	260' S Dos Lagos Dr	1.89	11	S1807B	33A	193	227
Wagonroad W	Bandit Way	Stageline St	0.36	11	M3780	33G	37	43
Wood Rd	Mariposa Ave	Cajalco Rd	2.50	11	S5440A	54	255	300
Wrangler Way	Temescal Canyon Rd	Stageline St	0.72	11	M3781	33G	74	87
Grand Ave	Machado St	Patrick Ct	1.35	12	S1180C	38	138	163
Dauby Ct	1179' N Nandina Ave	Nandina Ave	0.22	14	M7987	54	23	27
Kaison Cir	1179' N Nandina Ave	Nandina Ave	0.22	14	M7986	54	23	27
Parsons Rd	Mariposa Ave	Markham St	1.00	14	M5305	54	102	120
			<b>TOTALS</b>	<b>18.28</b>			<b>1867</b>	<b>2200</b>

D6-0007 Slurry Seal of 2nd District Roads FY25/26								
							Contract	Construction
Almond Tree Path	536' S Owl Tree Rd	Owl Tree Rd	0.10	11	M9050	57A	7	9
Angelica Ct	319' SW Skyridge Dr	Skyridge Dr	0.06	11	M1829	23D	4	5
Armintrout Dr	884' S Mariposa Ave	Mariposa Ave	0.17	11	M5171	28	14	17
Arrowleaf Cir	398' E Coffee Berry Cir	Coffee Berry Cir	0.08	11	M1658	33B	6	7
Ash St	Camphor Tree Ct	Blue Flag St	0.05	11	M9169	33C	4	5
Birch Hill Rd	Laurel Grove Rd	Canyonwood Dr	0.24	11	M9738	28	18	22
Blossom Time Ct	646' N East Sun Canyon St	East Sun Canyon St	0.12	11	M2779	23B	8	10
Blue Flag St	Sunrose St	Knabe Rd	0.11	11	M9170	33C	8	10
Blue Haven Ct	591' N Lakepointe Dr	Lakepointe Dr	0.11	11	M2781	23B	8	10
Blue Mountain Ct	500' S Skyridge Dr	Skyridge Dr	0.09	11	M10744A	23D	7	9
Bretton Woods Pl	1302' N Corrinne Way	Corrinne Way	0.25	11	M9052	28	21	25
Briarwood Dr	Rolling Hills Dr	Woodview Dr	0.09	11	M9256	33B	7	9
Bright Morning Ct	162' N Sun Summit Dr	Sun Summit Dr	0.03	11	M1817	23B	2	2
Burl Hollow Dr	Log Hill Rd	Nandina Ave	0.20	11	M11252A	54	13	16
Cajalco Rd	1608' E Gustin Rd	La Sierra Ave	7.39	11	S1062B	31	477	610
Cajalco Rd	177' W Wood Rd	1742' E Gustin Rd	0.69	11	S1062B	57B	58	70
Calle Del Corral	1270' E Porter Ave	Porter Ave	0.24	11	M7282	54	18	22
Calle Espuela	448' S Via Los Caballeros	Via Los Caballeros	0.08	11	M7299	28	5	6

PROJECT GROUPS	To	From	LENGTH	MD	ROAD #	ROAD BK PG	CONST ONLY (\$ X 1000)	TOTAL COST (\$ X 1000)
----------------	----	------	--------	----	--------	---------------	---------------------------	---------------------------

**D6-0007 Slurry Seal of 2nd District Roads FY25/26 (Cont.)** Contract Construction

Camphor Tree Ct	782' E Sunrose St	Sunrose St	0.15	11	M9166	33C	11	14
Canyon View Dr	1696' S Sugarcane Ct	Sugarcane Ct	0.32	11	M1270	33B	24	30
Canyonwood Dr	783' S Rolling Creek Way	Birch Hill Rd	0.37	11	M9737	28	25	32
Catalonia Ct	1063' E Nandina Ave	521' W Nandina Ave	0.30	11	M11219A	28	23	29
Cedargrove Path	428' N Scottsdale Dr	Scottsdale Dr	0.08	11	M11077A	57A	6	7
Chalk Creek Dr	Wildwood Creek Rd	Timberview Dr	0.12	11	M11257A	54	8	10
Cheltenham Rd	Catalonia Dr	Bretton Woods Pl	0.34	11	M9053	28	26	32
Clay Canyon Dr	Knabe Rd / N	Knabe Rd / S	0.74	11	M1624A	33B	62	75
Coffee Berry Cir	1059' SE Sunrose St	Sunrose St	0.20	11	M1659	33B	15	18
Cool Breeze Ct	651' NE Mountain Mist St	Mountain Mist St	0.12	11	M1697	23B	8	10
Copper Ridge Dr	Rolling Hills Dr	Woodview Dr	0.09	11	M9254	33B	6	8
Corrinne Way	2393' N Markham St	Markham St	0.45	11	M9051	28	34	42
Crescent Glen Ct	523' N Skyridge Dr	Skyridge Dr	0.10	11	M10740A	23D	7	9
Crescent Moon Ct	312' NE Sun Summit Dr	Sun Summit Dr	0.06	11	M1576	23B	4	5
Crest View Dr	Canyon View Dr	Clay Canyon Dr	0.24	11	M9062	33B	18	22
Crimson Ct	381' N Rolling Hills Dr	Rolling Hills Dr	0.07	11	M9257	33B	5	6
Deer Valley Ct	805' W Log Hill Rd	Log Hill Rd	0.15	11	M11254A	54	9	12
Deerweed Cir	777' E Clay Canyon Dr	Clay Canyon Dr	0.15	11	M1601	33B	11	14
Desert Acacia Ln	Knabe Rd	White Sage St	0.17	11	M1547	33C	13	16
Dry Run Ct	484' N Eagle Peak Rd	Eagle Peak Rd	0.09	11	M9735	28	5	6
E Sun Canyon St	Lakepointe Dr	Blossom Time Ct	0.18	11	M1824	23B	14	17
Eagle Peak Rd	Washington St	Edge Gate Dr	0.41	11	M9736	28	31	38
East Peak Ct	576' W Mountain Mist St	Mountain Mist St	0.11	11	M1696	23B	7	9
Edge Gate Dr	Washington St	Eagle Peak Rd	0.51	11	M9801	28	39	48
Evonvale Dr	Hayworth Ct	Knabe Rd	0.05	11	M9659	33A	4	5
Fair Ridge Ct	353' N Sun Summit Dr	Sun Summit Dr	0.07	11	M1577	23B	5	6
Fairbreeze Ct	642' N Nandina Ave	1107' S Nandina Ave	0.33	11	M10533A	54	22	28
Flintridge Ln	Golden Locust Dr	Canyon View Dr	0.17	11	M1886	33B	13	16
Forest Boundary Rd	1615' S Knabe Rd	Knabe Rd	0.31	11	M1639	33A	22	28
Gamble Ave	Van Buren Blvd	Krameria Ave	0.24	11	M5139	53	12	16
Gardner Ave	620' S Via Los Caballeros	Krameria Ave	0.47	11	M5467	28	29	38
Glen Hollow Way	1419' N Ironridge Rd	Ironridge Rd	0.27	11	M10285A	28	18	23
Glendon Creek Ct	441' NW Skyridge Dr	Skyridge Dr	0.08	11	M10739A	23D	6	7
Gnatcatcher Ct	120' NE Skyridge Rd	Skyridge Rd	0.02	11	M10737A	23D	1	1
Gold Fields Cir	369' E Sunrose St	Sunrose St	0.07	11	M9168	33C	5	6
Golden Leaf Ln	748' N Owl Tree Rd	Owl Tree Rd	0.14	11	M1734	57A	10	13
Golden Locust Dr	Clay Canyon Dr	Sugarcane Ct	0.15	11	M1258	33B	11	14
Green Leaf Ct	384' N East Sun Canyon St	East Sun Canyon St	0.07	11	M1823	23B	5	6
Green Tree Ct	432' S Crest View Dr	Crest View Dr	0.08	11	M9063	33B	5	6
Harley John Rd	Mockingbird Canyon Rd	Washington St	0.59	11	M1721	57A	45	55
Hayworth Ct	716' N Patina Ct	Patina Ct	0.14	11	M9661	33A	9	12

PROJECT GROUPS	To	From	LENGTH	MD	ROAD #	ROAD BK PG	CONST ONLY (\$ X 1000)	TOTAL COST (\$ X 1000)
----------------	----	------	--------	----	--------	---------------	---------------------------	---------------------------

**D6-0007 Slurry Seal of 2nd District Roads FY25/26 (Cont.)** Contract Construction

Hickory Tree Ln	525' N Owl Tree Rd	Owl Tree Rd	0.10	11	M1840	57A	7	9
Hidden Cove Dr	Sandy Creek Dr	West Sun Canyon St	0.12	11	M1822	23B	8	11
High Bluff Ct	295' N Sun Summit Dr	382' S Sun Summit Dr	0.13	11	M1816A	23B	9	12
Hunters Ct	156' S Rolling Hills Dr	Rolling Hills Dr	0.03	11	M9258	33B	2	2
Ironridge Rd	Timberview Dr	Glen Hollow Way	0.14	11	M10286A	28	12	15
La Serena Ct	808' E Laurel Grove Rd	Laurel Grove Rd	0.15	11	M10287A	28	9	12
Lakepointe Dr	Lake Knoll Pkwy	181' SE Mountain Mist St	3.88	11	M1607A	23F	314	384
Lantana Dr	Silver Dollar St	White Sage St	0.17	11	M9171	33C	13	16
Larkwood St	Wood Song Ct	Edge Gate Dr	0.08	11	M10610A	28	5	6
Laurel Branch Ct	1087' SE Skyridge Dr	Skyridge Dr	0.21	11	M10738A	23D	20	24
Laurel Grove Rd	Nandina Ave	Ironridge Rd	0.41	11	M10288A	28	31	38
Least Bells Ct	483' E Skyridge Dr	Skyridge Dr	0.09	11	M10736A	23C	6	8
Leiana Ct	517' SW Skyridge Dr	Skyridge Dr	0.10	11	M1830	23D	7	9
Lemonwood Dr	Canyon View Dr	Golden Locust Dr	0.11	11	M1887	33B	9	11
Lincoln St	865' SE Indiana Ave	Indiana Ave	0.16	11	M1267	23A	12	15
Log Hill Rd	Burl Hollow Dr	Timberview Dr	0.37	11	M11255A	54	28	35
Luna Ct	1208' NW Winters Ln	Winters Ln	0.23	11	M1407	28	16	20
Mariposa Ave	350' SW Mockingbird Canyon Rd	Mockingbird Canyon Rd	0.07	11	M1432	28	6	7
Mariposa Ave	813' W Washington St	Washington St	0.15	11	M5379	28	9	12
Mariposa Ave	Porter Ave	Gardner Ave	0.31	11	S5238C	28	21	27
Markham St	Roosevelt St	Mockingbird Canyon Rd	1.71	11	M5239C	28	215	246
Mockingbird Hill Cir	631' SE Mariposa Ave	Mariposa Ave	0.12	11	M1404	28	9	10
Moon Beam Ln	Twilight Cir	West Sun Canyon St	0.03	11	M2777	23B	2	2
Moon Bow Ct	227' NE Sun Summit Dr	Sun Summit Dr	0.04	11	M1530	21B	2	3
Morocco Ct	337' NW Cheltenham Rd	Cheltenham Rd	0.06	11	M11218A	28	5	6
Mountain Mist St	Sun Summit Dr	Lakepointe Dr	0.20	11	M1695	23B	15	18
Nandina Ave	2243' E Fairbreeze Ct	Catalonia Ct	1.27	11	M5276C	28	99	122
Owl Tree Rd	Markham St / E	Markham St / W	1.20	11	M1736	57A	101	123
Passionflower Ct	411' S Sugarcane Ct	Sugarcane Ct	0.08	11	M1269	33B	6	7
Patina Ct	486' E Hayworth Ct	Hayworth Ct	0.09	11	M9660	33A	6	7
Pink Moss Ct	232' E Sunrose St	Sunrose St	0.04	11	M9167	33C	3	4
Pinnacle Peak Ct	440' SE Skyridge Dr	Skyridge Dr	0.08	11	M10743A	23D	6	7
Plume Grass St	Silver Dollar St	White Sage St	0.17	11	M9172	33C	13	16
Porter Ave	Mariposa Ave	Krameria Ave	0.50	11	S5321	54	31	40
Red Sky Ct	114' NE Sun Summit Dr	Sun Summit Dr	0.02	11	M1818	23E	2	2
Rolling Creek Way	Glen Hollow Way	Washington St	0.19	11	M9739	28	14	17
Rolling Hills Dr	1598' NW Clay Canyon Dr	Clay Canyon Dr	0.30	11	M9255	33B	23	29
Roosevelt St	1285' N Markham St	Markham St	0.24	11	M11259A	54	16	20
Rosilla Ct	122' E Sunrose St	Sunrose St	0.02	11	M1604	33C	2	2
Sandy Creek Dr	West Sun Canyon St	Hidden Cove Dr	0.08	11	M1821	23B	5	6
Scottsdale Dr	Harley John Rd	Sussex Rd	0.27	11	M1733	57A	20	25

PROJECT GROUPS	To	From	LENGTH	MD	ROAD #	ROAD BK PG	CONST ONLY (\$ X 1000)	TOTAL COST (\$ X 1000)
----------------	----	------	--------	----	--------	---------------	---------------------------	---------------------------

**D6-0007 Slurry Seal of 2nd District Roads FY25/26 (Cont.)** Contract Construction

Sendero Del Charro	1380' S Krameria Ave	Krameria Ave	0.26	11	M7283	54	20	24
Setting Sun Cir	613' N Lakepointe Dr	Lakepointe Dr	0.12	11	M2780	23B	8	11
Shady Side Ln	Ironridge Rd	Owl Tree Rd	0.24	11	M1735	57A	18	22
Silver Dollar St	Plume Grass St	White Sage St	0.28	11	M1551	33C	21	26
Skyridge Dr	865' SE Indiana Ave	Lakepointe Dr	1.92	11	M1828	23D	131	167
South Cliff Ct	1151' N Skyridge Dr	Skyridge Dr	0.22	11	M10742A	23D	21	25
South Peak Ct	315' W South Cliff Ct	South Cliff Ct	0.06	11	M10741A	23D	4	5
Still Creek Way	Timberview Dr	Markham St	0.04	11	M11256A	54	3	3
Stonehaven Ct	227' W Porter Ave	Porter Ave	0.04	11	M5029	28	3	3
Stonehill Ct	359' SE Mountain Mist St	Mountain Mist St	0.07	11	M1698	23B	5	6
Sugarcane Ct	1304' E Golden Locust Dr	Golden Locust Dr	0.25	11	M1268	33B	19	23
Sun Ray Ct	124' N Lakepointe Dr	Lakepointe Dr	0.02	11	M1826	23B	2	2
Sun Summit Dr	Lakepointe Dr / SE	Lakepointe Dr / NW	0.79	11	M1700	23B	60	74
Sunrose St	Camphor Tree Ct	Coffee Berry Cir	0.39	11	M1606	33B	29	36
Sydney Blue Cir	324' W Silver Dollar St	Silver Dollar St	0.06	11	M1537	33A	5	6
Tammerlane Way	691' N Owl Tree Ln	Owl Tree Ln	0.13	11	M1831	57A	9	12
Thistle Hill Ct	804' W Log Hill Rd	Log Hill Rd	0.15	11	M11253A	54	9	12
Timberview Dr	3460' E Ironridge Rd	Ironridge Rd	0.66	11	M10289A	54	46	58
Trumpets Ct	151' E Sunrose St	Sunrose St	0.03	11	M1605	33C	2	2
Twilight Cir	445' S Moon Beam Ln	296' N Moon Beam Ln	0.14	11	M2778	23B	9	12
Via Los Caballeros	Gardner Ave	Washington St	0.26	11	M7252	28	17	21
W Sun Canyon St	Blossom Time Ct	Lakepointe Dr	0.34	11	M1825	23B	25	31
White Sage St	Plume Grass St	Knabe Rd	0.29	11	M1543	33C	22	28
Wildflower Way	688' S Scottsdale Dr	Scottsdale Dr	0.13	11	M11078A	57A	10	13
Wildwood Creek Rd	Roosevelt St	Chalk Hill Dr	0.15	11	M11258A	54	11	14
Winters Ln	1042' W Mockingbird Canyon Rd	Mockingbird Canyon Rd	0.20	11	M1406	26	13	16
Wood Edge Ln	1019' S Markham St	Markham St	0.19	11	M9048	57A	13	16
Wood Song Ct	393' E Larkwood St	396' W Larkwood St	0.15	11	M10611A	28	9	12
Woodview Dr	Briarwood Dr	Clay Canyon Dr	0.10	11	M9253	33B	7	9
			<b>TOTALS</b>				<b>3008</b>	<b>3727</b>

This page intentionally left blank.



**Transportation Improvement Program 2024-2025 Edition**  
**Revenue Source Budget Summaries for Supervisorial District: 2**

CODE	SOURCE	ANNUAL BUDGET AMOUNTS (x \$1000)				
		PFY	24/25	25/26	FFY	TOTAL
101	State Exchange Funds	1,180	460			1,640
120	Highway Bridge Replacement & Rehabilitation	50,873	906			51,779
121	HBRR - Identified/Unfunded	832	81	39,022	39,021	78,956
134	Highway Safety Improvement Program (HSIP) -	135	865			1,000
136	Hwy Infrastructure Program (HIP)	3,836	11,354	22	87	15,299
216	Prop 1B Seismic Bridge funds			1,342	1,342	2,684
221	Gas Tax/HUTA	722	3,972	2,108	2,649	9,451
223	Gas Tax/SB-1	3,964	20,562	14,091	12,024	50,641
225	SB-132	89,659	22,863	2,200		114,722
257	STIP Funds - State Only				13,000	13,000
300	Measure A/Western	2,521	6,708	3,008		12,237
308	RCTC Measure A - Discretionary		40,000	20,000		60,000
322	2nd Dist Developer Agreement Pblc Fac Trust Fnd	231				231
328	Combined Improvement Fund	420	284	542	27	1,273
332	Redevelopment Agency	165				165
343	TUMF - Identified/Unfunded		160	210	630	1,000
344	TUMF - Northwest zone (WRCOG)	5,502	10,665	5,763		21,930
345	TUMF - Southwest zone (WRCOG)			34	740	774
369	West County DIF Signal Mitigation Funds		235		235	470
386	Unincorporated Communities Initiative Fund	221	1,425	1,979		3,625
387	American Rescue Plan Act (ARPA)	8,040	9,697	1,210		18,947
600	Developer Contributions		136			136
602	Developer In-Lieu Funds	471		842	201	1,514
625	DIF AP5 Maj. Imp. Fnd- Eastvale Area	1,348	655	4	11	2,018
626	DIF AP6 Maj. Imp. Fnd- Temescal Cyn Area	721	187			908
627	DIF AP7 Maj. Imp. Fnd- Lk Mathews/Woodcrest Area	577				577
635	DIF AP15 Maj. Imp. Fnd- Greater Elsinore Area	24	333	452		809
713	City of Lake Elsinore	20				20
716	City of Norco	816	302			1,118
719	City of Riverside	340		658	657	1,655
730	City of Eastvale	12				12
731	City of Jurupa Valley	221		2,052	2,052	4,325
815	County Parks District	469	4,356			4,825
832	Jurupa Community Services Dist.	1,397	1,830			3,227
844	WMWD - Western Municipal Water District	7	63			70
869	March Joint Powers Authority		40			40
870	Ash Fees			557		557
990	Miscellaneous		54			54
999	Unfunded	3,787	2,225	30,197	41,215	77,424
<b>Grand Totals:</b>		<b>178,511</b>	<b>140,418</b>	<b>126,293</b>	<b>113,891</b>	<b>559,113</b>







**SUPERVISORIAL DISTRICT 3  
JOHNSTON AVENUE**





NAME LIMITS	LENGTH	EW / PW	MD CT PL RW	PROJECT# RD BK PG ROAD NBR LEAD AGY LRGR PROJ	FUND SOURCE	FUND SOURCE AMOUNT (x\$1000)	FISCAL YEAR COST (x \$1000)				
							D=Design	E=Environmental			
							C=Construction	R=Right-of-way Acquisition			
DESCRIPTION (Comments)							PFY	24/25	25/26	FFY	
<b>Acacia Ave</b> PM: Alfredo Martinez E'ly San Jacinto St 0.04 mi to 0.53 mi E of New Chicago Ave 3.55 miles 36 ft/ 36 ft Resurf AC paved road	15 C Y N	D00083 112 M5002B RCTD	223  <b>Total:</b>	6,709  6,709	<b>D</b> <b>E</b> <b>C</b>	582 5	20 2 22		6,078		
					223	Gas Tax/SB-1					
<b>Auld Rd</b> PM: Susan Vombaur Leon Rd 0.00 miles 0 ft/ 0 ft Install Traffic Signal Dollars shown represent reimbursements to Developer.	12 C N N	B90949 124B M1018 DEVEL	369  <b>Total:</b>	235  235	<b>C</b>						235
					369	West County DIF Signal Mitigation Funds					
<b>Bautista Rd</b> PM: Eric Lohr S'ly SH-371 0.65 mi to SH-371 0.65 miles 0 ft/ 25 ft Const AC paved road	17 DL N U	D40144 162 S5019A RCTD	221  <b>Total:</b>	1,190  1,190	<b>D</b> <b>E</b> <b>R</b> <b>C</b>		138 25 5	1,022			
					221	Gas Tax/HUTA					
<b>Bentley St</b> PM: Eric Lohr Marshall Ave to Borco St 0.25 miles 33 ft/ 33 ft Reconst AC paved road	15 DL N N	D50021 152B M7852 RCTD	223  <b>Total:</b>	320  320	<b>D</b> <b>E</b> <b>C</b>				1 1 318		
					223	Gas Tax/SB-1					
<b>Borco St</b> PM: Eric Lohr Bentley St to SH-74 0.04 miles 26 ft/ 26 ft Reconst AC paved road	15 DL N N	D50022 152B M7855 RCTD	223  <b>Total:</b>	41  41	<b>D</b> <b>E</b> <b>C</b>				1 1 39		
					223	Gas Tax/SB-1					
<b>Borel Rd</b> PM: Alfredo Martinez 0.04 mi N of Buck Rd to Warren Rd 2.74 miles 24 ft/ 32 ft Recon and widen AC paved road	12 C Y Y	C90046 125 S1044B RCTD	223  <b>Total:</b>	6,416  6,416	<b>D</b> <b>E</b> <b>R</b> <b>C</b>	169 5	153 30	203 80		111 4,545	
					223	Gas Tax/SB-1					
<b>Briggs Rd</b> PM: Susan Vombaur McLaughlin Rd to SH-74 0.49 miles 48 ft/ 60 ft Widen eastside of road to add turning lane	14 C Y U	C60084 103B S1046B RCTD	221 369 <b>Total:</b>	65 54 368	<b>D</b> <b>C</b>	62	50		375		
					221	Gas Tax/HUTA					
					369	West County DIF Signal Mitigation Funds					
					636	DIF AP16 Maj. Imp. Fnd- Highway 74/79 Area					
<b>Briggs Rd</b> PM: Eric Lohr Pat Rd to Golden J Ln 1.03 miles 28 ft/ 28 ft Reconst AC paved road	12 DL N N	D30131 121A S1046D RCTD	223  <b>Total:</b>	995  995	<b>D</b> <b>E</b> <b>C</b>		1 1 992				
					223	Gas Tax/SB-1					
<b>Briggs Rd</b> PM: Alfredo Martinez Watson Rd to Mapes Rd 0.50 miles 30 ft/ 30 ft Resurf AC paved road	14 C N N	D40094 103C S1046B RCTD	223  <b>Total:</b>	510  510	<b>D</b> <b>E</b> <b>C</b>					71 4 435	
					223	Gas Tax/SB-1					
<b>Buck Rd</b> PM: Alfredo Martinez Rancho California Rd to Warren Rd 1.19 miles 26 ft/ 26 ft Resurf AC paved road and Warren Rd from Buck Rd to Borel Rd	12 C Y N	D10063 125 S1054B RCTD	223  <b>Total:</b>	2,218  2,218	<b>D</b> <b>E</b> <b>C</b>	149 5	2,064				
					223	Gas Tax/SB-1					



**Transportation Improvement Program 2024-2025 Edition**  
**Supervisory District: 3**

NAME LIMITS	LENGTH	EW / PW	MD CT PL RW	PROJECT# RD BK PG ROAD NBR LEAD AGY LRGR PROJ	FUND SOURCE	FUND SOURCE AMOUNT (x\$1000)	FISCAL YEAR COST (x \$1000)				
							D=Design	E=Environmental			
							C=Construction	R=Right-of-way Acquisition	PFY=Previous Fiscal Year	FFY=Future Fiscal Year	
DESCRIPTION (Comments)							PFY	24/25	25/26	FFY	
<b>Buckeye Ln</b> PM: Eric Lohr Valle Heights Rd to NW'y Valle Heights Rd 0.09 mi 0.09 miles 32 ft/ 32 ft Reconst AC paved road			15 DL N N	D50023 152B M7939 RCTD	223  <b>Total:</b>	110  110	D E C			1 1 108	
							223	Gas Tax/SB-1			
<b>Burnt Valley Rd</b> PM: Alfredo Martinez W SH-371 to El Toro Rd 2.34 miles 24 ft/ 24 ft Resurf AC paved road & from SW'y E SH-371 0.14 mi to E SH-371 See companion project D40096			17 C N N	D40095 162C M5525 RCTD	223  <b>Total:</b>	2,048  2,048	D E C				282 16 1,750
							223	Gas Tax/SB-1			
<b>Butterfield Stage Rd</b> PM: Michael Aguilar Murrieta Hot Springs Rd to Auld Rd 2.24 miles 26 ft/ 52 ft Widen to 4 lanes Cost shown reflect a portion of PA&ED only.			12 C N Y	D50051 125D S1027 RCTD	345  <b>Total:</b>	500  500	D		500		
							345	TUMF - Southwest zone (WRCOG)			
<b>Calle Contento Roundabout</b> PM: Cathy Wampler Rancho California Rd 0.00 miles 0 ft/ 0 ft Const Roundabout at Intersection			12 C Y Y	C90017 129 S1271B RCTD	221 328 343 345 639 <b>Total:</b>	3,420 842 2,600 2,500 98 9,460	D E R C	457 84	302 78 159	105 15 1,350	70   6,840
							221	Gas Tax/HUTA			
							328	Combined Improvement Fund			
							343	TUMF - Identified/Unfunded			
							345	TUMF - Southwest zone (WRCOG)			
							639	DIF AP19 Maj. Imp. Fnd- Southwest Area			
<b>Chad Ct</b> PM: Eric Lohr S'y Valle Heights Rd 0.11 mi to N'y Valle Heights Rd 0.06 mi 0.17 miles 32 ft/ 32 ft Reconst AC paved road			15 DL N N	D50024 152B M7601 RCTD	223  <b>Total:</b>	205  205	D E C			1 1 203	
							223	Gas Tax/SB-1			
<b>Charles Ct</b> PM: Eric Lohr Poppy Dr to N'y Poppy Dr 0.03 mi 0.03 miles 29 ft/ 29 ft Reconst AC paved road			15 DL N N	D50052 110 M7213 RCTD	223  <b>Total:</b>	34  34	D E C			1 1 32	
							223	Gas Tax/SB-1			
<b>Chestnut Dr</b> PM: Eric Lohr Tiffany Ln to SE Tiffany Ln 0.26 mi 0.26 miles 32 ft/ 32 ft Reconst AC paved road			15 DL N N	D40028 111A M5657 RCTD	223  <b>Total:</b>	319  319	D E C			1 1 317	
							223	Gas Tax/SB-1			
<b>Chip Seal of 3rd District roads in FY24/25</b> PM: Eric Lohr various roads 24.56 miles 0 ft/ 0 ft Chip Seal See list of roads at end of district.			00 DL N N	D50003  RCTD	223  <b>Total:</b>	1,166  1,166	C		1,166		
							223	Gas Tax/SB-1			
<b>Chip Seal of 3rd District roads in FY25/26</b> PM: Eric Lohr various roads 32.59 miles 0 ft/ 0 ft Chip Seal See list of roads at end of district.			00 DL N N	D60003  RCTD	223  <b>Total:</b>	1,513  1,513	C			1,513	
							223	Gas Tax/SB-1			



NAME LIMITS	LENGTH	EW / PW	MD CT PL RW	PROJECT# RD BK PG ROAD NBR LEAD AGY LRGR PROJ	FUND SOURCE	FUND SOURCE AMOUNT (x\$1000)	FISCAL YEAR COST (x \$1000)			
							D=Design	E=Environmental		
							C=Construction	R=Right-of-way Acquisition		
DESCRIPTION (Comments)							PFY	24/25	25/26	FFY
<b>Clinton Keith Rd</b> PM: Alfredo Martinez Tenaja Rd to N'Ily Avenida La Cresta 1.33 mi 2.55 miles 26 ft/ 26 ft Resurf AC paved road	12 C N N	D40109 80 S1930A RCTD	223   <b>Total:</b>	2,481   2,481	<b>D</b> <b>E</b> <b>C</b>					343 19 2,119
					223	Gas Tax/SB-1				
<b>Clinton Keith Rd phase 3</b> PM: John Ashlock Leon Rd to SH-79 0.63 miles 0 ft/ 100 ft Const 6-lane road & bridge Partly in the City of Murrieta.	12 C Y Y	B204723 121B RCTD	345 430 470 <b>Total:</b>	699 4,006 30,989 35,694	<b>D</b> <b>E</b> <b>R</b> <b>C</b>		494 1,165 1,626 28,165		4,244	
					345 430 470	TUMF - Southwest zone (WRCOG) Southwest Area R & B Benefit District CFD 07-2 Clinton Keith Rd				
<b>Clinton Keith Rd phase 3 Revegetation</b> PM: Jan Bulinski Leon Rd to SH-79 0.63 miles 0 ft/ 0 ft Restore vegetation after construction of project # B204723 Partly in the City of Murrieta.	12 C N N	D30120 121B RCTD	345 430 470 <b>Total:</b>	348 314 195 857	<b>C</b>		420	123	123	191
					345 430 470	TUMF - Southwest zone (WRCOG) Southwest Area R & B Benefit District CFD 07-2 Clinton Keith Rd				
<b>Contreras Rd / Johnson Rd</b> PM: Alfredo Martinez 2 various roads 1.21 miles 26 ft/ 26 ft Resurf AC paved road Contreras Rd: Johnson Rd to N SH-371 0.25 mi. Johnson Rd: Contreras Rd to E Contreras Rd 0.51 mi	17 C Y N	D10064 162A M5072 RCTD	223   <b>Total:</b>	1,343   1,343	<b>D</b> <b>E</b> <b>C</b>			138 5 640		560
					223	Gas Tax/SB-1				
<b>Cornell St</b> PM: Mike Heath SH-74 to Crest Dr 1.56 miles 38 ft/ 38 ft Resurf AC paved road	15 C N N	D20050 111 M5073 RCTD	223 839 990 <b>Total:</b>	4,831 23 8 4,862	<b>D</b> <b>E</b> <b>C</b>		497 1	11 3 4,350		
					223 839 990	Gas Tax/SB-1 Eastern Municipal Water District (EMWD) Miscellaneous				
<b>Curb Ramps of 3rd District FY23/24</b> PM: Elmer Datuin various locations 0.00 miles 0 ft/ 0 ft Upgrade existing curb ramps to ADA standards.	00 C N N	D40013 RCTD	223   <b>Total:</b>	531   531	<b>D</b> <b>E</b> <b>C</b>		18 1 475		37	
					223	Gas Tax/SB-1				
<b>Curb Ramps of 3rd District FY24/25</b> PM: Elmer Datuin various locations 0.00 miles 0 ft/ 0 ft Upgrade existing curb ramps to ADA standards.	00 C N N	D50013 RCTD	223   <b>Total:</b>	455   455	<b>D</b> <b>E</b> <b>C</b>		51 1 2		401	
					223	Gas Tax/SB-1				
<b>Curb Ramps of 3rd District FY25/26</b> PM: Elmer Datuin various locations 0.00 miles 0 ft/ 0 ft Upgrade existing curb ramps to ADA standards.	00 C N N	D60013 RCTD	223   <b>Total:</b>	312   312	<b>D</b> <b>E</b> <b>C</b>			19 1 2		290
					223	Gas Tax/SB-1				
<b>De Portola Rd Drainage</b> PM: Alfredo Martinez N'Ily Pauba Rd 0.38 mi 0.00 miles 0 ft/ 0 ft Const Detention Basin	12 C Y N	D00099 136 S1852B RCTD	221 387 398 842 <b>Total:</b>	2,022 1,807 600 130 4,559	<b>D</b> <b>E</b> <b>R</b> <b>C</b>		364 1 1 4,039	127 1 26		
					221 387 398 842	Gas Tax/HUTA American Rescue Plan Act (ARPA) Flood Control Rancho California Water District				



NAME LIMITS	LENGTH	EW / PW	MD CT PL RW	PROJECT# RD BK PG ROAD NBR LEAD AGY LRGR PROJ	FUND SOURCE	FUND SOURCE AMOUNT (x\$1000)	FISCAL YEAR COST (x \$1000)				
							D=Design	E=Environmental			
							C=Construction	R=Right-of-way Acquisition			
DESCRIPTION (Comments)							PFY	24/25	25/26	FFY	
<b>Denizen Heights Rd</b> PM: Eric Lohr SE'ly Valle Heights Rd 0.16 mi to NW'ly Valle Heights Rd 0.16 mi 0.31 miles 37 ft/ 37 ft Reconst AC paved road	15 DL N N	D50025 152B M7941 RCTD	223  <b>Total:</b>	447  447	<b>D</b> <b>E</b> <b>C</b>				1 1 445		
					223	Gas Tax/SB-1					
<b>Domenigoni Pkwy</b> PM: Alfredo Martinez W'ly Leon Rd 1.03 mi to SH-79 3.07 miles 90 ft/ 90 ft Resurf AC paved road	15 C N N	D40073 114 M5200A RCTD	223  <b>Total:</b>	6,512  6,512	<b>D</b> <b>E</b> <b>C</b>				899 51		5,562
					223	Gas Tax/SB-1					
<b>E Benton Rd</b> PM: Eric Lohr Warren Rd to W Calle Jojoba 1.07 miles 26 ft/ 26 ft Reconst AC paved road	12 DL N N	D40029 126 S1032A RCTD	223  <b>Total:</b>	900  900	<b>D</b> <b>E</b> <b>C</b>						1 1 898
					223	Gas Tax/SB-1					
<b>Emerson St</b> PM: Eric Lohr Marshall Ave to Bentley St 0.18 miles 32 ft/ 32 ft Reconst AC paved road	15 DL N N	D50026 152B M7851 RCTD	223  <b>Total:</b>	226  226	<b>D</b> <b>E</b> <b>C</b>				1 1 224		
					223	Gas Tax/SB-1					
<b>Fairview Ave</b> PM: Alfredo Martinez Mayberry Ave to SH-74 0.51 miles 52 ft/ 52 ft Resurf AC paved road	15 C N N	D40097 152B S5123B RCTD	223  <b>Total:</b>	1,069  1,069	<b>D</b> <b>E</b> <b>C</b>				148 8		913
					223	Gas Tax/SB-1					
<b>Garrett Ryan Ct</b> PM: Eric Lohr S'ly Valle Heights Rd 0.19 mi to Valle Heights Rd 0.19 miles 32 ft/ 32 ft Reconst AC paved road	15 DL N N	D50027 152B M7602 RCTD	223  <b>Total:</b>	237  237	<b>D</b> <b>E</b> <b>C</b>				1 1 235		
					223	Gas Tax/SB-1					
<b>Greenwood Dr</b> PM: Eric Lohr Chestnut Dr to E'ly Chestnut Dr 0.06 mi 0.06 miles 29 ft/ 29 ft Reconst AC paved road	15 DL N N	D40030 111A M5740 RCTD	223  <b>Total:</b>	63  63	<b>D</b> <b>E</b> <b>C</b>				1 1 61		
					223	Gas Tax/SB-1					
<b>Hemet Area Resurf Group</b> PM: Alfredo Martinez 6 various roads 0.93 miles 34 ft/ 34 ft Resurf AC paved road See list of roads at end of district	15 C N N	D40074 108A M5533 RCTD	223  <b>Total:</b>	1,069  1,069	<b>D</b> <b>E</b> <b>C</b>						148 8 913
					223	Gas Tax/SB-1					
<b>Hemet St</b> PM: Alfredo Martinez SH-74 to Little Lake Rd 1.07 miles 32 ft/ 32 ft Resurf AC paved road	15 C N N	D20057 112 M5167B RCTD	223  <b>Total:</b>	1,144  1,144	<b>D</b> <b>E</b> <b>C</b>				158 9		977
					223	Gas Tax/SB-1					
<b>Integrated Mitigation Project</b> PM: Benjie Cho W'ly of Briggs Rd to S'ly Camino De Los Caballos 0.30 miles 0 ft/ 0 ft Const channel improvements as env. mitigation for 3 projects; Clinton Keith Rd extension, Clinton Keith/I-15 IC & Winchester Rd widening.	12 C Y N	C70032 121C RCTD	300 328 <b>Total:</b>	2,542 2,002 4,544	<b>D</b> <b>E</b> <b>C</b>				333 740 2,827	65 135	29 133 256
					300 328	Measure A/Western Combined Improvement Fund					



NAME LIMITS	LENGTH	EW / PW	MD CT PL RW	PROJECT# RD BK PG ROAD NBR LEAD AGY LRGR PROJ	FUND SOURCE	FUND SOURCE AMOUNT (x\$1000)	FISCAL YEAR COST (x \$1000)				
							D=Design	E=Environmental			
							C=Construction	R=Right-of-way Acquisition			
DESCRIPTION (Comments)							PFY	24/25	25/26	FFY	
<b>Jamaica Ln</b> PM: Eric Lohr Chestnut Dr to E'ly Chestnut Dr 0.05 mi 0.05 miles 28 ft/ 28 ft Reconst AC paved road			15 DL N N	D40031 111A M5963 RCTD	223   <b>Total:</b>	58   58	<b>D</b> <b>E</b> <b>C</b>		1 1 56		
							223	Gas Tax/SB-1			
<b>Johnston Ave</b> PM: Mike Heath San Jacinto St to E'ly Stanford 0.12 mi 1.63 miles 35 ft/ 35 ft Resurf AC paved road			15 C Y N	B00612 111 M5199A RCTD	223 839  <b>Total:</b>	3,405 6 3,411	<b>D</b> <b>E</b> <b>C</b>	267 1 2,996	147		
							223	Gas Tax/SB-1			
							839	Eastern Municipal Water District (EMWD)			
<b>Joseph Rd</b> PM: Alfredo Martinez Nicolas Rd to Finbrook Rd 0.04 miles 0 ft/ 0 ft Low-water crossing repair at Santa Gertrudis Creek. Seek co-op with City of Temecula.			12 C Y N	C90020 128B RCTD	221 328 722 <b>Total:</b>	527 3 56 586	<b>D</b> <b>E</b> <b>C</b>	13	10		62 5 496
							221	Gas Tax/HUTA			
							328	Combined Improvement Fund			
							722	City of Temecula			
<b>La Serena Way Roundabout</b> PM: Cathy Wampler Rancho California Rd 0.00 miles 0 ft/ 0 ft Const Roundabout at Intersection			12 C Y Y	D20062 129 S1271B RCTD	221 999  <b>Total:</b>	1,155 8,305 9,460	<b>D</b> <b>E</b> <b>R</b> <b>C</b>	380 88	379 74 5	105 15 39	70  1,465 6,840
							221	Gas Tax/HUTA			
							999	Unfunded			
<b>Lake Skinner Park Roadway Improvements</b> PM: Elmer Datuin Kiosk entry gate to N'ly entrance 1.50 mi 1.50 miles 24 ft/ 24 ft Resurf AC paved roads			12 C N N	D30105 125 RCTD	815  <b>Total:</b>	1,710 1,710	<b>D</b> <b>E</b> <b>C</b>	136 5	63 7 1,499		
							815	County Parks District			
<b>Leon Rd</b> PM: Susan Vombaur Thompson Rd 0.00 miles 0 ft/ 0 ft Install Traffic Signal Dollars shown represent reimbursements to Developer.			12 C N N	D20054 124D S5220E DEVEL	369  <b>Total:</b>	176 176	<b>C</b>		176		
							369	West County DIF Signal Mitigation Funds			
<b>Leon Rd Bridge</b> PM: Umer Ahmed Domenigoni Pkwy to Olive Ave 0.50 miles 0 ft/ 44 ft Const new bridge & approach roads @ Salt Creek Project to be coordinated with proposed area developments.			15 C Y Y	B50409 113 S5220C RCTD	369 427 999 <b>Total:</b>	682 738 40,450 41,870	<b>D</b> <b>E</b> <b>R</b> <b>C</b>	843 279 5 21	201 31  2,740	1,100 50  36,600	
							369	West County DIF Signal Mitigation Funds			
							427	Menifee R & B Benefit District			
							999	Unfunded			
<b>Malibar Ave</b> PM: Eric Lohr Yale St to W'ly Yale St 0.12 mi 0.12 miles 27 ft/ 27 ft Reconst AC paved road			15 DL N N	D40032 110 M5900 RCTD	223  <b>Total:</b>	123 123	<b>D</b> <b>E</b> <b>C</b>		1 1 121		
							223	Gas Tax/SB-1			
<b>Marshall Ave</b> PM: Eric Lohr Valle Heights Rd to S'ly SH-74 0.02 mi 0.44 miles 24 ft/ 24 ft Reconst AC paved road			15 DL N N	D50028 152B M5240 RCTD	223  <b>Total:</b>	481 481	<b>D</b> <b>E</b> <b>C</b>			1 1 479	
							223	Gas Tax/SB-1			



NAME LIMITS	LENGTH	EW / PW	MD CT PL RW	PROJECT# RD BK PG ROAD NBR LEAD AGY LRGR PROJ	FUND SOURCE	FUND SOURCE AMOUNT (x\$1000)	FISCAL YEAR COST (x \$1000)				
							D=Design	E=Environmental			
							C=Construction	R=Right-of-way Acquisition			
DESCRIPTION (Comments)							PFY	24/25	25/26	FFY	
<b>Max Gilliss Blvd and Leon Rd</b> PM: Alfredo Martinez SH-79/Clinton Keith Rd to Leon Rd/Baxter Rd 1.56 miles 72 ft/ 72 ft Resurf AC paved road D10053 merged with this project 5/11/21 Co-op with City of Murrieta Misc funds are from the CalRecycle grant			12 C Y N	D10054 121B RCTD	223 470 715 839 990 <b>Total:</b>	118 2,282 61 19 80 2,560	D E C	379 4 2,060	117		
<b>Mayberry Ave</b> PM: Michael Aguilar Dartmouth St to Rio Vista Dr 3.33 miles 36 ft/ 36 ft Resurf AC paved road			15 C N N	D20058 112B S5242B RCTD	223 <b>Total:</b>	3,709 3,709	D E C			513 29	3,167
<b>Meridian St</b> PM: Alfredo Martinez Lomas St to Crest Dr 0.57 miles 41 ft/ 41 ft Resurf AC paved road			15 C N N	D20087 111A M5254A RCTD	223 <b>Total:</b>	780 780	D E C				108 6 666
<b>Meridian St</b> PM: Alfredo Martinez SH-74 to Little Lake Rd 0.95 miles 41 ft/ 41 ft Resurf AC paved road			15 C N N	D20088 112 M5254B RCTD	223 <b>Total:</b>	1,374 1,374	D E C				190 11 1,173
<b>Mulberry Dr</b> PM: Eric Lohr Girard St to Tellis Pl 0.19 miles 29 ft/ 29 ft Reconst AC paved road			15 DL N N	D40033 110 M5690 RCTD	223 <b>Total:</b>	211 211	D E C			1 1 209	
<b>Murrieta Hot Spg Rd/I-215 Interchange</b> PM: Andrew Martin I-215 0.05 miles 47 ft/ 106 ft Recon interchange Within the City of Murrieta. Construction is complete. Funds shown are reimbursement installments to City.			12 C Y U	A20732 82 CO MUR	430 <b>Total:</b>	2,011 2,011	C	1,293	30	30	658
<b>Olive Dr</b> PM: Eric Lohr Whittier Ave to N'ly Whittier Ave 0.11 mi 0.11 miles 33 ft/ 33 ft Reconst AC paved road			15 DL N N	D40034 110 M7003 RCTD	223 <b>Total:</b>	136 136	D E C			1 1 134	
<b>Parmelee Ct</b> PM: Eric Lohr S'ly Bentley St 0.02 mi to Bentley St 0.02 miles 53 ft/ 53 ft Reconst AC paved road			15 DL N N	D50029 152B M7853 RCTD	223 <b>Total:</b>	41 41	D E C				1 1 39
<b>Pauba Rd</b> PM: Alfredo Martinez Via Del Monte to Calle Contento 1.12 miles 22 ft/ 28 ft Reconst and minor widening of AC paved road			12 C Y Y	C90063 129 RCTD	223 300 328 386 <b>Total:</b>	3,166 6,000 1,500 898 11,564	D E R C	1,277 400 823	624 130 320 7,990		
								223 300 328 386	Gas Tax/SB-1 Measure A/Western Combined Improvement Fund Unincorporated Communities Initiative Fund		





NAME LIMITS	LENGTH	EW / PW	MD CT PL RW	PROJECT# RD BK PG ROAD NBR LEAD AGY LRGR PROJ	FUND SOURCE	FUND SOURCE AMOUNT (x\$1000)	FISCAL YEAR COST (x \$1000)				
							D=Design	E=Environmental			
							C=Construction	R=Right-of-way Acquisition	PFY=Previous Fiscal Year	FFY=Future Fiscal Year	
DESCRIPTION (Comments)							PFY	24/25	25/26	FFY	
<b>Poppy Dr</b> PM: Eric Lohr San Jacinto St to Tellis Pl Reconst AC paved road	0.44 miles	31 ft/ 31 ft	15 DL N N	D40035 110 M5764 RCTD	223  <b>Total:</b>	523  523	<b>D</b> <b>E</b> <b>C</b>		1 1 521		
							223				Gas Tax/SB-1
<b>Pourroy Rd</b> PM: Susan Vombaur Rosales Ave Install Traffic Signal	0.00 miles	0 ft/ 0 ft	12 C N N	D30081 124C M1027A RCTD	369  <b>Total:</b>	966  966	<b>D</b> <b>E</b> <b>C</b>	138 1 812	15		
							369				West County DIF Signal Mitigation Funds
<b>Pourroy Rd</b> PM: Susan Vombaur Butterfield Stage Rd Modify Traffic Signal & Widen NB Pourroy Rd Widen NB on Pourroy Rd at intersection of Butterfield Stage Rd into 2 lanes.	0.15 miles	12 ft/ 24 ft	12 C N N	D30094 124C M1027A RCTD	221 328 <b>Total:</b>	2,681 350 3,031	<b>D</b> <b>E</b> <b>C</b>	194 4 2,820	13		
							221				Gas Tax/HUTA
							328				Combined Improvement Fund
<b>Rainbow Canyon Rd</b> PM: Alfredo Martinez S'ly Temecula City Limits 0.07 mi to Temecula City Limits Resurf AC paved road	0.07 miles	30 ft/ 30 ft	12 C N N	D50042 134 M1539 CO TEM	223  <b>Total:</b>	90  90	<b>D</b> <b>C</b>		10 80		
							223				Gas Tax/SB-1
<b>Rancho California Rd</b> PM: Cathy Wampler at 4 intersections Develop roundabout concept plans at La Serena Wy, Calle Contento, Monte De Oro Rd and Glenoaks Rd.	0.00 miles	0 ft/ 0 ft	12 C Y N	C30069 129 S1271B RCTD	221 323 369 <b>Total:</b>	30 194 741 965	<b>D</b> <b>E</b>	917 35	13		
							221				Gas Tax/HUTA
							323				3rd Dist Developer Agreement Pblc Fac Trust
							369				West County DIF Signal Mitigation Funds
<b>Rancho California Rd</b> PM: Alfredo Martinez Butterfield Stage Rd to Monte De Oro Resurf AC paved road	3.50 miles	44 ft/ 44 ft	12 C N U	D20097 129 S1271B RCTD	223  <b>Total:</b>	6,192  6,192	<b>D</b> <b>E</b> <b>C</b>				829 47 5,316
							223				Gas Tax/SB-1
<b>Rice Rd Bridge</b> PM: Umer Ahmed N Domenigoni Pkwy 0.13 mi to Olive Ave Const new bridge & approach roads @ Salt Creek Project to be coordinated with proposed area developments.	0.25 miles	0 ft/ 38 ft	15 C N Y	D40134 114 RCTD	427 999 <b>Total:</b>	1,150 14,520 15,670	<b>D</b> <b>E</b> <b>R</b> <b>C</b>	4 1	230 110	885 90 20	750 45 13,535
							427				Menifee R & B Benefit District
							999				Unfunded
<b>Riverside County Bridge Maintenance Program</b> PM: Cesar Tolentino Various locations to Countywide Countywide bridge program Pursue federal bridge funds, maintain bridge database.	0.00 miles	0 ft/ 0 ft	15 C N N	C00527 RCTD	221 300 <b>Total:</b>	3,487 1,063 4,550	<b>D</b>	3,200	450	450	450
							221				Gas Tax/HUTA
							300				Measure A/Western
<b>Sage Rd</b> PM: Alfredo Martinez N Red Mtn Rd 0.87 mi to Cactus Valley Rd Resurf AC paved road	3.51 miles	26 ft/ 26 ft	15 C Y N	D10065 123 S5925B RCTD	223  <b>Total:</b>	3,231  3,231	<b>D</b> <b>E</b> <b>C</b>				356 24 2,851
							223				Gas Tax/SB-1



NAME LIMITS	LENGTH	EW / PW	MD CT PL RW	PROJECT# RD BK PG ROAD NBR LEAD AGY LRGR PROJ	FUND SOURCE	FUND SOURCE AMOUNT (x\$1000)	FISCAL YEAR COST (x \$1000)				
							D=Design	E=Environmental			
							C=Construction	R=Right-of-way Acquisition			
DESCRIPTION (Comments)							PFY	24/25	25/26	FFY	
<b>Sage Rd</b> PM: Susan Vombaur SR-79 to Wilson Valley Rd 0.30 miles 28 ft/ 40 ft Widen road at major intersections	15 C N U	D20114 136 S5925A RCTD	631 999 <b>Total:</b>	455 384 839	D E R C	1 5 32 652					
						631 999	DIF AP11 Maj. Imp. Fnd- REMAP Area Unfunded				
<b>Sanalamar Dr</b> PM: Eric Lohr Girard St to Wheeler Dr 0.10 miles 29 ft/ 29 ft Reconst AC paved road	15 DL N N	D40036 110 M5603 RCTD	223 <b>Total:</b>	132 132	D E C	1 1 130					
						223	Gas Tax/SB-1				
<b>Scott Rd</b> PM: Michael Aguilar El Centro Ln to SH-79 2.74 miles 26 ft/ 52 ft Widen to 4 lanes Cost shown reflect a portion of PA&ED only.	12 C N U	D40143 121A M5362B RCTD	469 <b>Total:</b>	4,600 4,600	D E C	1,150 700	850 700	670 530			
						469	CFD 05-8 Scott Road				
<b>Sky Cyn Dr</b> PM: Alfredo Martinez S'ly Murrieta Hot Springs Rd 0.09 mi to N'ly Technology Dr 0.09 mi 0.75 miles 60 ft/ 60 ft Resurf AC paved road	12 C N N	D40075 124C S1749 RCTD	223 <b>Total:</b>	1,908 1,908	D E C					263 15 1,630	
						223	Gas Tax/SB-1				
<b>Skyview Rd Pedestrian Bridge</b> PM: Umer Ahmed E of SR-79 0.10 mi to W of Algarve Ave 0.10 mi 0.08 miles 0 ft/ 16 ft Const pedestrian bridge over French Valley Channel.	12 C Y N	C90015 121F M9756 RCTD	221 323 386 600 839 <b>Total:</b>	7,105 93 500 2,550 55 10,303	D E R C	1,338 542 46 1,426	97 100 384 5,731	639			
						221 323 386 600 839	Gas Tax/HUTA 3rd Dist Developer Agreement Pblc Fac Trust Unincorporated Communities Initiative Fund Developer Contributions Eastern Municipal Water District (EMWD)				
<b>Slurry Seal of 3rd District roads FY23/24</b> PM: Elmer Datuin various roads 26.05 miles 0 ft/ 0 ft Slurry Seal See list of roads at end of district.	00 C N N	D40008 RCTD	223 300 <b>Total:</b>	393 1,158 1,551	D E C	77 2 1,398	97 100 74				
						223 300	Gas Tax/SB-1 Measure A/Western				
<b>Slurry Seal of 3rd District roads FY24/25</b> PM: Elmer Datuin various roads 25.84 miles 0 ft/ 0 ft Slurry Seal See list of roads at end of district.	00 C N N	D50008 RCTD	223 300 <b>Total:</b>	384 2,202 2,586	D E C	52 1 3	2,530				
						223 300	Gas Tax/SB-1 Measure A/Western				
<b>Slurry Seal of 3rd District roads FY25/26</b> PM: Elmer Datuin various roads 30.00 miles 0 ft/ 0 ft Slurry Seal See list of roads at end of district.	00 C N N	D60008 RCTD	223 300 <b>Total:</b>	490 2,046 2,536	D E C		149 2 7	2,378			
						223 300	Gas Tax/SB-1 Measure A/Western				
<b>Speer Ct</b> PM: Eric Lohr Bentley St to N'ly Bentley St 0.05 mi 0.05 miles 29 ft/ 29 ft Reconst AC paved road	15 DL N N	D50030 152B M7854 RCTD	223 <b>Total:</b>	52 52	D E C					1 1 50	
						223	Gas Tax/SB-1				



NAME LIMITS	LENGTH	EW / PW	MD CT PL RW	PROJECT# RD BK PG ROAD NBR LEAD AGY LRGR PROJ	FUND SOURCE	FUND SOURCE AMOUNT (x\$1000)	FISCAL YEAR COST (x \$1000)					
							D=Design	E=Environmental				
							C=Construction	R=Right-of-way Acquisition				
DESCRIPTION (Comments)							PFY	24/25	25/26	FFY		
<b>Squirrel Ln</b> PM: Eric Lohr Garrett Ryan Ct to Denizen Heights Rd 0.05 miles 37 ft/ 37 ft Reconst AC paved road	15 DL N N	D50031 152B M7942 RCTD	223  <b>Total:</b>	71  71	<b>D</b> <b>E</b> <b>C</b>				1 1 69			
						223	Gas Tax/SB-1					
<b>SR-79 - Segment 3</b> PM: Umer Ahmed S'ly E Newport Rd 0.35 mi to Simpson Rd 1.85 miles 25 ft/ 58 ft Provide oversight for RCTC project County participation limited to an advisory capacity.	15 C N U	D50050 114 RCTC	221  <b>Total:</b>	190  190	<b>D</b> <b>E</b> <b>C</b>			40	60	90		
						221	Gas Tax/HUTA					
<b>Stetson Ave</b> PM: Susan Vombaur Yale St 0.00 miles 40 ft/ 40 ft Install Traffic Signal	15 C N N	D20117 110 S5388C RCTD	369  <b>Total:</b>	821  821	<b>D</b> <b>E</b> <b>C</b>		145 1	19				
						369	West County DIF Signal Mitigation Funds	380	276			
<b>Tellis Pl</b> PM: Eric Lohr Mulberry Dr to N'ly Mulberry Dr 0.08 mi 0.08 miles 29 ft/ 29 ft Reconst AC paved road	15 DL N N	D40037 110 M7214 RCTD	223  <b>Total:</b>	90  90	<b>D</b> <b>E</b> <b>C</b>			1 1 88				
						223	Gas Tax/SB-1					
<b>Temecula Wine Country Archway Entry Monument</b> PM: Alfredo Martinez Const Archway Entry Monument on Rancho Calif Rd 0.00 miles 0 ft/ 0 ft Approx 0.2 mi E of Rancho Calif Rd & Butterfield Stage Rd intersection	12 C N N	D20111 129 S1271B RCTD	328 386 <b>Total:</b>	742 370 1,112	<b>D</b> <b>E</b> <b>C</b>		135 5 4	1 1 966				
						328	Combined Improvement Fund					
						386	Unincorporated Communities Initiative Fund					
<b>Tenaja Rd</b> PM: Alfredo Martinez Via Volcano to Clinton Keith Rd 1.76 miles 26 ft/ 26 ft Resurf AC paved road	12 C N N	D40110 80A S1556B RCTD	223  <b>Total:</b>	1,843  1,843	<b>D</b> <b>E</b> <b>C</b>							255 14 1,574
						223	Gas Tax/SB-1					
<b>Thistle Ln</b> PM: Eric Lohr Denizen Heights Rd to N'ly Denizen Heights Rd 0.08 mi 0.08 miles 29 ft/ 29 ft Reconst AC paved road	15 DL N N	D50032 152B M9776 RCTD	223  <b>Total:</b>	86  86	<b>D</b> <b>E</b> <b>C</b>				1 1 84			
						223	Gas Tax/SB-1					
<b>Thompson Rd</b> PM: Susan Vombaur Winchester Rd (SH-79) 0.00 miles 0 ft/ 0 ft Modify Traffic Signal Dollars shown represent reimbursements to Developer. Modify Traffic Signal to ultimate location.	12 C N N	D20053 124D S1433 DEVEL	369  <b>Total:</b>	176  176	<b>C</b>			176				
						369	West County DIF Signal Mitigation Funds					
<b>Thornton Ave</b> PM: Alfredo Martinez Cornell St to Soboba St 1.25 miles 40 ft/ 40 ft Resurf AC paved road	15 C N U	D20099 116A M5404 RCTD	223  <b>Total:</b>	2,618  2,618	<b>D</b> <b>E</b> <b>C</b>		240 3	21 1 2,353				
						223	Gas Tax/SB-1					
<b>Tiffany Ln</b> PM: Eric Lohr Chestnut Dr to E'ly Chestnut Dr 0.06 mi 0.06 miles 28 ft/ 28 ft Reconst AC paved road	15 DL N N	D40038 111 M5962 RCTD	223  <b>Total:</b>	62  62	<b>D</b> <b>E</b> <b>C</b>				1 1 60			
						223	Gas Tax/SB-1					



**Transportation Improvement Program 2024-2025 Edition**  
**Supervisorial District: 3**

NAME LIMITS	LENGTH	EW / PW	MD CT PL RW	PROJECT# RD BK PG ROAD NBR LEAD AGY LRGR PROJ	FUND SOURCE	FUND SOURCE AMOUNT (x\$1000)	FISCAL YEAR COST (x \$1000)				
							D=Design	E=Environmental			
							C=Construction	R=Right-of-way Acquisition			
DESCRIPTION (Comments)							PFY	24/25	25/26	FFY	
<b>Valle Heights Rd</b> PM: Eric Lohr Chad Ct to Marshall Ave Reconst AC paved road	0.29 miles	37 ft/ 37 ft	15 DL N N	D50033 152B M7940 RCTD	223  <b>Total:</b>	402  402	D E C			1 1 400	
							223	Gas Tax/SB-1			
<b>Via Volcano</b> PM: Alfredo Martinez Avocado Mesa Rd to Tenaja Rd Resurf AC paved road	1.22 miles	26 ft/ 26 ft	12 C N N	D40111 80A M11877A RCTD	223  <b>Total:</b>	1,283  1,283	D E C				177 10 1,096
							223	Gas Tax/SB-1			
<b>Viejo Dr</b> PM: John Ashlock E'ly of Rim Rd 0.14 mi Drainage Repairs	0.00 miles	0 ft/ 0 ft	15 C Y U	D00089 152B M5783 RCTD	221  <b>Total:</b>	1,749  1,749	D E R C	365 65 142 1,127		50	
							221	Gas Tax/HUTA			
<b>Washington St</b> PM: Alfredo Martinez Auld Rd to Benton Rd Reconst AC paved road	0.50 miles	26 ft/ 26 ft	12 C N N	D40039 125C S1557 RCTD	223  <b>Total:</b>	1,050  1,050	D E C				80 10 960
							223	Gas Tax/SB-1			
<b>Washington St</b> PM: Alfredo Martinez SH-79 to Keller Rd Resurf AC paved road	1.02 miles	26 ft/ 26 ft	12 C N N	D40099 122A S1557A RCTD	223  <b>Total:</b>	1,218  1,218	D E C				168 10 1,040
							223	Gas Tax/SB-1			
<b>Wheeler Dr</b> PM: Eric Lohr Girard St to Sanalamar Dr Reconst AC paved road	0.14 miles	29 ft/ 29 ft	15 DL N N	D40040 110 M5604 RCTD	223  <b>Total:</b>	129  129	D E C			1 1 127	
							223	Gas Tax/SB-1			
<b>Whittier Ave</b> PM: Eric Lohr Willard St to Simpson Rd Const AC paved road	0.14 miles	0 ft/ 26 ft	15 DL N U	D40142 114 RCTD	386  <b>Total:</b>	310  310	D E R C			32 9 10 259	
							386	Unincorporated Communities Initiative Fund			
<b>Willard St</b> PM: Eric Lohr SH-79 to Whittier Ave Const AC paved road	0.25 miles	0 ft/ 26 ft	15 DL N U	D40141 114 RCTD	386  <b>Total:</b>	500  500	D E R C			45 20 30 405	
							386	Unincorporated Communities Initiative Fund			
<b>Wilson Valley Rd</b> PM: Alfredo Martinez SH-371 to Sage Rd Resurf AC paved road	5.70 miles	25 ft/ 25 ft	17 C N U	D20085 163 S5437 RCTD	223  <b>Total:</b>	5,160  5,160	D E C				713 39 4,408
							223	Gas Tax/SB-1			
<b>Winchester Rd (SH-79)</b> PM: Michael Aguilar Florida Ave (SH-74) to Domenigoni Pkwy Right of way research and acquisition	3.23 miles	24 ft/ 24 ft	15 C N Y	D40125 114 RCTD	348  <b>Total:</b>	35,000  35,000	D R		5,000 10,000	10,000 3,000	7,000
							348	TUMF - Hemet/S. Jacinto zone (WRCOG)			

PROJECT GROUPS	To	From	LENGTH	MD	ROAD #	ROAD BK PG	CONST ONLY (\$ X 1000)	TOTAL COST (\$ X 1000)
----------------	----	------	--------	----	--------	---------------	---------------------------	---------------------------

**D5-0003 Chip Seal of 3rd District Roads FY24/25** by Day Labor

Avenida Bravura	5018' E De Portola Rd	De Portola Rd	0.95	12	M1954	130	38	38
Avenida Ortega	2554' W Chaparral Dr	Chaparral Dr	0.48	12	M1958	130	17	17
Camino Del Vino	Via Fernando	De Portola Rd	0.71	12	M11247A	130	24	24
Camino Lorado Dr	1307' S Avenida Ortega	Avenida Ortega	0.25	12	M1959	130	9	9
Chaparral Dr	Los Ranchos Cir	Avenida Ortega	4.24	12	M1950	130	166	166
Delgado Way	1045' W Parado Del Sol Dr	Parado Del Sol Dr	0.20	12	M1956	130	7	7
Ladera Vista Dr	849' E Chaparral Dr	Chaparral Dr	0.16	12	M1955	130	6	6
Los Ranchos Cir	Chaparral Dr	Via De Oro	1.01	12	M1946	130	39	39
Lucero Dr	818' N Los Ranchos Cir	Los Ranchos Cir	0.15	12	M1945	130	5	5
Luna Dr	661' W Cordova Dr	Cordova Dr	0.13	12	M1948	130	4	4
Parado Del Sol Dr	Chaparral Dr	Avenida Ortega	2.63	12	M1957	130	97	97
Rica Dr	1043' N Los Ranchos Cir	Los Ranchos Cir	0.20	12	M1944	130	7	7
Verano Dr	1543' N Parado Del Sol Dr	Parado Del Sol Dr	0.29	12	M1953	130	10	10
Via Cordova	Via De Oro	Chaparral Dr	0.35	12	M1949	130	13	13
Via De Los Arboles	1738' E Chaparral Dr	Chaparral Dr	0.33	12	M1952	130	12	12
Via De Oro	Chaparral Dr	De Portola Rd	0.53	12	M1947	130	20	20
Via Eldorado	481' E Chaparral Dr	Chaparral Dr	0.09	12	M1951	130	3	3
Villa Balboa Dr	851' W Parado Del Sol Dr	Parado Del Sol Dr	0.16	12	M1960	130	6	6
Briggs Rd	Mapes Rd	Gunther Rd	1.10	14	S1046B	103B	68	68
Gunther Rd	Briggs Rd	Mountain Ave	1.29	14	M5160	103C	45	45
Juniper Flats Rd	1318' N Leon Rd	SH-74	1.00	14	S5201	103B	41	41
Mountain Ave	Gunther Rd	Menifee Rd	0.25	14	S5268	103C	9	9
East Benton Rd	De Portola Rd / S	6480' E Sage Rd	4.78	15	M1032	127	289	289
Red Mountain Rd	Oak Dr	Sage Rd	3.28	15	S5563	123C	231	231
			<b>TOTALS</b>	<b>24.56</b>			<b>1166</b>	<b>1166</b>

**D6-0003 Chip Seal of 3rd District Roads FY25/26** by Day Labor

De Portola Rd	850' N East Benton Rd / N	Mesa Rd	0.34	12	S1852C	126	13	13
East Benton Rd	De Portola Rd / N	Calle Jobjoba / W	2.91	12	S1032A	126	107	107
Mesa Rd	Deportola Rd	Glenoaks Rd	2.46	12	M1841	126	95	95
Batz Rd	Palm Ave	State St	0.51	15	M5018	123A	18	18
Bautista Rd	Fairview Ave	52432' NW Upper Valley Rd	8.10	15	S5019C	159	621	621
Cactus Valley Rd	3876' E Lemm St	State St	2.49	15	S5040A	123	107	107
E Newport Rd	2178' E SH-79	SH-79	0.41	15	S5280	122	15	15
E Newport Rd	Morse Rd	State St	0.90	15	M5280A	123A	23	23
Gibbel Rd	7352' NW Avery Canyon Rd	Polly Butte Rd	2.13	15	M5146	116	67	67
State St	E Newport Rd	Cactus Valley Rd	0.95	15	S5922	115	36	36
Bautista Rd	11271' NW Upper Valley Rd	SH-371	4.24	17	S5019B	162B	159	159
Bautista Rd	52432' NW Upper Valley Rd	51905' NW Upper Valley Rd	0.10	17	S5019B	159	3	3
Cary Rd	Tripp Flats Rd	SH-371	1.82	17	S5047B	162	63	63

PROJECT GROUPS	To	From	LENGTH	MD	ROAD #	ROAD BK PG	CONST ONLY (\$ X 1000)	TOTAL COST (\$ X 1000)
----------------	----	------	--------	----	--------	---------------	---------------------------	---------------------------

D6-0003 Chip Seal of 3rd District Roads FY25/26 (Cont.)								by Day Labor
Mitchell Rd	Kirby Rd	Bautista Rd	3.04	17	S5261	162A	112	112
Tripp Flats Rd	6000' N Sunshine Hill Rd	Cary Rd	2.19	17	S5407	162B	74	74
<b>TOTALS</b>			<b>32.59</b>				<b>1513</b>	<b>1513</b>

D4-0074 Hemet Area Resurf Group								Contract Construction
Cherrywood Dr	305' N Acacia Ave	Acacia Ave	0.06	15	M5701	108A	54	77
El Nita Ln	325' E Melvere Pl	Melvere Pl	0.05	15	M5544	108A	23	33
Melrose Ave	1520' E Melvere Pl	Melvere Pl	0.29	15	M5532	108A	244	341
Melvere Pl	Revere Ave	El Nita Ln	0.11	15	M5636	108A	93	130
Revere Ave	1876' E Melvere Pl	Melvere Pl	0.36	15	M5533	108A	293	411
Tamarisk Dr	305' N Acacia Ave	Acacia Ave	0.06	15	M5702	108A	54	77
<b>TOTALS</b>			<b>0.93</b>				<b>761</b>	<b>1069</b>

D4-0008 Slurry Seal of 3rd District Roads FY23/24								Contract Construction
Almaden Cir	634' SE Willows Ave	Willows Ave	0.12	12	M9701	128D	5	6
Ambercorn Dr	Domaine Michael Dr	Bainbridge Cir	0.09	12	M1436	128D	4	5
Athens Cir	153' N Stargazer Way	Stargazer Way	0.03	12	M1438	128D	1	1
Avenida La Cresta	3010' N Clinton Keith Rd	Clinton Keith Rd	0.57	12	M11260A	80A	25	34
Bainbridge Cir	1036' NW Willows Ave	Willows Ave	0.20	12	M1434	128D	9	12
Bristlecone Rd	Tangletree Way	Bainbridge Cir	0.04	12	M1517	128D	2	2
Calistoga Dr	3566' N Murrieta Hot Springs R	Mendocino Way	0.89	12	S1226	124C	40	55
Champoux Ct	660' W Morgan Hill Dr	Morgan Hill Dr	0.13	12	M11400A	133F	6	8
Chappellet Cir	463' SE Almaden Cir	Almaden Cir	0.09	12	M9702	128D	4	5
Clinton Keith Rd	7004' N Avenida La Cresta	Tenaja Rd	2.55	12	S1930A	80	113	153
Clovercrest Ct	251' W Salinas Dr	Salinas Dr	0.05	12	M1233	128D	2	3
Collier Falls Ct	515' E Reidel St	Reidel St	0.10	12	M11407A	133F	4	5
Coppola St	1285' W Morgan Hill Dr	Reidel St	0.28	12	M11396A	133F	12	16
Coral Sky Ct	318' N Summerside St	Summerside St	0.06	12	M1231	128D	3	4
Corte Alisos	438' N Stargazer Way	Stargazer Way	0.08	12	M1431	128D	4	5
Corte Santalina	302' E Salinas Dr	Salinas Dr	0.06	12	M1418	128D	3	4
Crossbrook Cir	215' S Savannah Oaks Dr	Savannah Oaks Dr	0.04	12	M1441	128D	2	2
Desante Ct	355' E Reidel St	Reidel St	0.07	12	M11406A	133F	3	4
Destiny Dr	Town View Ave	Eternity Ln	0.10	12	M9074	128D	4	5
Devotion Ave	Harvest Ln	Eternity Ln	0.08	12	M9076	128D	4	5
Domaine Michael Dr	Townview Ave	Ambercorn Dr	0.10	12	M9703	128D	4	5
Echelon Ct	170' W Madigan St	Madigan St	0.03	12	M11403A	133F	1	1
El Chimisal Rd	Anza Rd	891' W Morgan Hill Dr	0.55	12	M9769	135C	24	33
Eternity Ln	Town View Ave	Murrieta Hot Springs Rd	0.32	12	M9072	128D	14	19
Falcon Point Ct	161' W Ridge Crest St	Ridge Crest St	0.03	12	M1232	128D	1	1

PROJECT GROUPS	To	From	LENGTH	MD	ROAD #	ROAD BK PG	CONST ONLY (\$ X 1000)	TOTAL COST (\$ X 1000)
----------------	----	------	--------	----	--------	---------------	---------------------------	---------------------------

D4-0008 Slurry Seal of 3rd District Roads FY23/24 (Cont.) Contract Construction

Friendly Cir	100' N Eternity Ln	Eternity Ln	0.02	12	M9079	128D	1	1
Glen Ellen Cir	160' NE Domaine Michael Dr	Domaine Michael Dr	0.03	12	M9704	128D	1	1
Harvest Ln	Devotion Ave	Eternity Ln	0.09	12	M9075	128D	4	5
Heatherstone Ct	229' NE Tangletree Way	Tangletree Way	0.04	12	M1518	128D	2	3
Heritage St	453' E Eternity Ln	Eternity Ln	0.09	12	M9073	128D	4	5
Hourglass St	940' W Madigan St	Madigan St	0.18	12	M11402A	133F	8	11
Howell Mountain St	Serdonis St	Reidel St	0.26	12	M11410A	133F	11	15
Laurel Ct	254' NE Salinas Dr	Salinas Dr	0.05	12	M1234	128D	2	3
Madigan St	Coppola St	Reidel St	0.26	12	M11399A	133F	12	16
Majestic Cir	163' S Eternity Ln	Eternity Ln	0.03	12	M9077	128D	1	1
Marcelina Ct	595' S Nighthawk Pass	Nighthawk Pass	0.11	12	M11398A	133F	5	6
Memory Dr	975' SW Eternity Ln	Eternity Ln	0.18	12	M9071	128D	8	11
Mendocino Way	Salinas Dr	Calistoga Dr	0.10	12	M1430	128D	4	5
Millstream Rd	Tangletree Way	Savannah Oaks Dr	0.06	12	M1520	128D	3	4
Morgan Hill Dr	400' N Coppola St	500' S Madigan St	0.41	12	M9768	121E	18	24
Morgan Hill Dr	2735' NE Butterfield Stage Rd	Butterfield Stage Rd	0.52	12	M9768	133F	23	31
Nighthawk Pass	1150' W Madigan St	Madigan St	0.22	12	M11411A	133F	10	14
Novato Way	Calistoga Dr	Salinas Dr	0.09	12	M1496	128D	4	5
Old Times Ct	151' SW Eternity Ln	Eternity Ln	0.03	12	M9078	128D	1	1
Phelps St	917' W Madigan St	Madigan St	0.17	12	M11401A	133F	8	11
Piocho Ct	215' W Howell Mountain St	Howell Mountain St	0.04	12	M11409A	133F	2	3
Regusci Ct	575' N Nighthawk Pass	Nighthawk Pass	0.11	12	M11397A	133F	5	6
Reidel St	1754' N Howell Mountain St	Howell Mountain St	0.33	12	M11405A	133F	15	20
Revana St	Phelps St	Hourglass St	0.11	12	M11404A	133F	5	6
Ridge Crest St	Salinas Dr	Willows Ave	0.21	12	M1229	128D	10	14
Salinas Dr	Ridge Crest St	Corte Santalina	0.50	12	M1416	128D	22	30
Savannah Oaks Dr	Millstream Rd	Townview Ave	0.24	12	M1440	128D	11	15
Serdonis St	595' E Reidel St	Reidel St	0.11	12	M11408A	133F	5	6
Stargazer Way	1113' W Salinas Dr	Calistoga Dr	0.31	12	M1428	128D	14	19
Summerside St	1121' W N General Kearny Rd	N General Kearny Rd	0.21	12	M1230	128D	9	13
Tangletree Way	Millstream Rd	Stargazer Way	0.20	12	M1519	128D	9	12
Tenaja Rd	Via Volcano	Clinton Keith Rd	1.77	12	S1556B	80A	79	107
Via Volcano	Avocado Mesa Rd	Tenaja Rd	1.22	12	M11877A	80A	54	73
Areca Palm Dr	Kentia Palm Dr	Sultanas Rd	0.04	14	M7202	103B	2	2
Arenga Palm Dr	Cocos Palm Ave	Paradise Palm Ave	0.23	14	M7209	103B	10	14
Bamboo Palm Dr	Pheonix Palm Dr	Butia Palm Ave	0.08	14	M7208	103B	4	5
Butia Palm Ave	Sago Palm Dr	Paradise Palm Ave	0.26	14	M7131	103B	12	16
Butterfly Palm Dr	Fountain Palm Dr	Butia Palm Ave	0.19	14	M7205	103B	8	11
Cocos Palm Ave	Paradise Palm Ave / W	Paradise Palm Ave / E	0.23	14	M7210	103B	10	14
Fountain Palm Dr	Butterfly Palm Dr	Butia Palm Ave	0.12	14	M7206	103B	5	6
Highland Palms Dr	SH-74	Butia Palm Ave	0.11	14	M7130	103B	5	6

PROJECT GROUPS	To	From	LENGTH	MD	ROAD #	ROAD BK PG	CONST ONLY (\$ X 1000)	TOTAL COST (\$ X 1000)
----------------	----	------	--------	----	--------	---------------	---------------------------	---------------------------

**D4-0008 Slurry Seal of 3rd District Roads FY23/24 (Cont.)** Contract Construction

Ivory Palm Dr	Sago Palm Dr	Silver Palm Dr	0.11	14	M7133	103B	5	6
Kentia Palm Dr	Seaforthia Palm Dr / N	Seaforthia Palm Dr / S	0.22	14	M7203	103B	10	14
Palmetto Palm Ave	Paradise Palm Ave / E	Paradise Palm Ave / W	0.30	14	M7136	103B	13	18
Paradise Palm Ave	Palmetto Palm Ave / E	Sultanas Rd	0.55	14	M7137	103B	24	33
Phoenix Palm Dr	Bamboo Palm Dr	Butia Palm Ave	0.13	14	M7207	103B	6	8
Queen Palm Dr	Leon Rd	Silver Palm Dr	0.18	14	M7135	103B	8	11
Sago Palm Dr	Ivory Palm Dr	Palmetto Palm Ave	0.19	14	M7132	103B	9	12
Seaforthia Palm Dr	Kentia Palm Dr / N	Paradise Palm Ave	0.19	14	M7204	103B	8	11
Silver Palm Dr	Queen Palm Dr	Sago Palm Dr	0.24	14	M7134	103B	11	15
Sultanas Rd	Paradise Palm Ave	SH-74	0.25	14	M7201A	103B	11	15
Terand Ave	Leon Rd	Paradise Palm Ave	0.02	14	M5850	103B	1	1
Adobe Dr	1116' W Rio Vista Dr	605' E Rio Vista Dr	0.33	15	M5784	152B	14	19
California Ave	SH-74	801' S Donald St	0.25	15	M5043A	104	11	15
Camellia Dr	Lois Ct	Yale St	0.25	15	M5762	110	11	15
Cordoba Dr	676' S SH-74	SH-74	0.13	15	M7730	104	6	8
Cortez Ct	255' SE Adobe Dr	Adobe Dr	0.05	15	M5929	152B	2	3
Crest Dr	Cornell St	Columbia St	0.26	15	M5084	116A	12	16
Crest Dr	621' W Cornell St	Hemet St	1.14	15	M5084	116A	51	69
Donald St	California Ave	Joel Dr	0.27	15	M7510	104	12	16
Elsa Ct	Camellia Dr	Lois Ct	0.04	15	M5763	110	2	2
Evelyn Way	Stetson Ave	Frances Ln	0.09	15	M5859	116A	4	5
Frances Ln	San Jacinto St	Evelyn Way	0.12	15	M5880	116A	5	6
Jackie Dr	1512' S Poppy Dr	Poppy Dr	0.28	15	M7301	110	12	16
Joel Dr	Donald St	Lyn Ave	0.05	15	M7512	104	2	3
Lockhart Ln	368' E Jackie Dr	Jackie Dr	0.07	15	M7374	110	3	4
Lois Ct	Columbia St	Elsa Ct	0.19	15	M5892	110	9	12
Lyn Ave	California Ave	Joel Dr	0.25	15	M7513	104	11	15
Marcella Ln	San Jacinto St	Evelyn Way	0.12	15	M5860	116A	6	7
Marsha Ct	355' E Jackie Dr	Jackie Dr	0.07	15	M7369	110	3	4
Morningside Ct	416' E Soboba St	Soboba St	0.08	15	M5669	116B	4	5
Painted Desert Ct	429' E Soboba St	Soboba St	0.08	15	M5670	116B	4	5
Rawlings Rd	3454' S Vista Del Valle	Vista Del Valle	0.65	15	S5987	116B	29	39
Rim Rd	Adobe Dr	Rio Vista Dr	0.45	15	M5782	152B	20	26
Rio Vista Dr	Adobe Dr	Mayberry Ave	0.50	15	M5781	152B	22	30
Royal Cir	368' E Jackie Dr	Jackie Dr	0.07	15	M7375	110	3	4
Shannon Dr	300' W California Ave	California Ave	0.06	15	M7511	104	3	4
Sharose Dr	Girard St	Jackie Dr	0.09	15	M7321	110	4	5
Tierra Verde Dr	1252' S Thornton Ave	Thornton Ave	0.24	15	M7668	116B	11	15
Viejo Dr	746' E Rim Rd	Rim Rd	0.14	15	M5783	152B	6	8
Vista Del Valle	Crest Dr	Rawlings Rd	0.99	15	S5648	116A	44	59
Vista Montana	679' W Vista Del Valle	Vista Del Valle	0.14	15	M7397	116A	6	8
<b>TOTALS</b>			<b>26.05</b>				<b>1158</b>	<b>1551</b>



PROJECT GROUPS	To	From	LENGTH	MD	ROAD #	ROAD BK PG	CONST ONLY (\$ X 1000)	TOTAL COST (\$ X 1000)
----------------	----	------	--------	----	--------	---------------	---------------------------	---------------------------

**D5-0008 Slurry Seal of 3rd District Roads FY24/25** Contract Construction

Amici St	Bouchaine St	Duckhorn St	0.26	12	M11021A	133F	22	26
Anza Rd	1288' E El Chimisal Rd	El Chimisal Rd	0.24	12	M1934C	135D	20	24
Arietta St	Vine Cliff St	Stoneheath St	0.14	12	M9779	135C	12	14
Bacio Divino Ct	139' SE Frogs Leap St	Frogs Leap St	0.03	12	M9935	133F	3	3
Baird Ct	218' SW Finbrook Rd	Finbrook Rd	0.04	12	M9622	128B	3	4
Balverne Cir	202' E Napa Creek Dr	Napa Creek Dr	0.04	12	M9713	128D	3	4
Baystone St	El Chimisal Rd	Marsanne St	0.23	12	M10518A	135C	20	24
Bealieu Cir	165' SE Iron Horse Dr	Iron Horse Dr	0.03	12	M9725	128D	3	3
Beringer Dr	Iron Horse Dr	Cardiff Ave	0.28	12	M9714	128D	24	29
Bodega Dr	331' E Tiburon Dr	Tiburon Dr	0.06	12	M10201A	128D	5	6
Bouchaine St	289' SE San Simeon St	Amici St	0.14	12	M11027A	133F	12	14
Callaway Cir	595' SE Cardiff Ave	Cardiff Ave	0.11	12	M9723	128A	9	10
Cardiff Ave	Sierra Madre Dr	Town View Ave	0.46	12	M9709	128D	39	46
Carmenet Cir	642' NE Mayacamas Dr	Mayacamas Dr	0.12	12	M9716	128D	10	12
Carneros Cir	198' E Napa Creek Dr	Napa Creek Dr	0.04	12	M9712	128D	3	4
Cayman Ct	375' NE Sierra Madre Dr	Sierra Madre Dr	0.07	12	M9961	128A	6	7
Centerstone Cir	603' E Rideau St	Rideau St	0.11	12	M10523A	135C	9	10
Chalk Hill Dr	Clos Du Val	Mayacamas Dr	0.09	12	M9718	128D	8	9
Chateau Cuvaision	953' NW Cardiff Ave	Cardiff Ave	0.18	12	M9730	128C	15	17
Clos Du Val	890' SW Chalk Hill Dr	Chalk Hill Dr	0.17	12	M9720	128D	14	16
Conn Creek Cir	223' SW Chalk Hill Dr	Chalk Hill Dr	0.04	12	M9722	128D	3	4
Copper Ct	141' NW Sierra Madre Dr	Sierra Madre Dr	0.03	12	M9962	128A	3	3
Corbett Canyon Cir	466' NE Chateau Cuvaision	Chateau Cuvaision	0.09	12	M9729	128C	8	9
Corison St	San Simeon St	Morgan Hill Rd	0.15	12	M11025A	133F	13	15
Corte Lucido	227' NW Sierra Madre Dr	Sierra Madre Dr	0.04	12	M9488	128A	3	4
Cosentino Ct	316' SE Amici St	Amici St	0.06	12	M11026A	133F	5	6
Cresta Del Norte	272' W Sierra Madre Dr	Sierra Madre Dr	0.05	12	M9492	128C	4	5
Duckhorn St	San Simeon St	Morgan Hill Rd	0.12	12	M11023A	133F	10	12
Fetzer Cir	189' NE Beringer Dr	Beringer Dr	0.04	12	M9726	128D	3	4
Fieldbrook Ct	275' SE Starpoint St	Starpoint St	0.05	12	M10513A	135D	4	5
Finbrook Rd	Joseph Rd	N General Kearny Rd	0.15	12	M9621	128D	13	15
Freemark Abbey	691' SE Mayacamas Dr	Mayacamas Dr	0.13	12	M9717	128D	11	13
Frogs Leap St	2168' NE Quintessa Ct	Butterfield Stage Rd	0.61	12	M9933	133F	52	61
Galleron St	Morgan Hill Dr	Butterfield Stage Rd	0.47	12	M11015A	133F	40	47
Goosecross St	315' E Morgan Hill Dr	Morgan Hill Dr	0.06	12	M10539A	133E	5	6
Grgich Hills Dr	N General Kearny Rd	Clos Du Val	0.03	12	M9721	128B	3	3
Half Moon Cir	409' NE Salt Point Ct	573' SW Salt Point Ct	0.19	12	M11191A	128D	16	19
Hartwell Ct	95' E Tudal St	Tudal St	0.02	12	M10535A	135C	2	2
Iron Horse Dr	Beringer Dr / N	Beringer Dr / S	0.26	12	M9724	128D	22	26
Iverness Way	Kentfield Dr	Murrieta Hot Springs Rd	0.04	12	M10205A	128D	3	4
Joseph Rd	761' N Finbrook Rd	567' S Finbrook Rd	0.23	12	M9625A	128B	20	24

PROJECT GROUPS	To	From	LENGTH	MD	ROAD #	ROAD BK PG	CONST ONLY (\$ X 1000)	TOTAL COST (\$ X 1000)
----------------	----	------	--------	----	--------	---------------	---------------------------	---------------------------

**D5-0008 Slurry Seal of 3rd District Roads FY24/25 (Cont.)** Contract Construction

Keilty Ct	570' NW N General Kearny Rd	N General Kearny Rd	0.11	12	M9620	128D	9	10
Kelham Ct	261' S San Simeon St	San Simeon St	0.05	12	M11028A	133F	4	5
Kentfield Dr	463' E Tiburon Dr	Tiburon Dr	0.09	12	M10203A	128D	8	9
Korbel Cir	420' SE Willows Ave	Willows Ave	0.08	12	M9727	128C	7	8
Kornell St	690' SE Morgan Hill Dr	Morgan Hill Dr	0.13	12	M10687A	133F	11	13
Lamborn St	Villa Helena St	Kornell St	0.13	12	M10682A	133F	11	13
Laurel Glen Cir	513' SE Baystone St	188' NW Baystone St	0.13	12	M10517A	135C	11	13
Marlow Ct	141' W N General Kearny Rd	N General Kearny Rd	0.03	12	M9623	128D	3	3
Marsanne St	466' E Starpoint St	Starpoint St	0.09	12	M10521A	135C	8	9
Matanzas Creek Ct	314' SE Wilson Creek St	Wilson Creek St	0.06	12	M10686A	133F	5	6
Mayacamas Dr	Golden Rod Rd	Cardiff Ave	0.21	12	M9715	128D	18	22
Milat St	Sutter Home St	Tudal St	0.19	12	M10542A	135C	16	19
Mirassou Cir	323' SW Golden Rod Rd	Golden Rod Rd	0.06	12	M9719	128D	5	6
Mondavi Cir	560' E Cardiff Ave	Cardiff Ave	0.11	12	M9710	128D	9	10
Muir Ct	305' E Tiburon Dr	Tiburon Dr	0.06	12	M10204A	128D	5	6
N General Kearny Rd	299' S Keilty Ct	Willows Ave	0.40	12	M9624	128D	34	40
Napa Creek Dr	1033' N Willows Ave	Willows Ave	0.20	12	M9711	128D	17	21
Oakford Ct	304' W Milat St	Milat St	0.06	12	M10537A	135C	5	6
Opus One Ct	180' W Tudal St	Tudal St	0.03	12	M10536A	135C	3	3
Parador St	Pride Mountain St	Rutridge St	0.21	12	M11016A	133F	18	22
Payton Ct	339' NW Joseph Rd	Joseph Rd	0.06	12	M9978	128D	5	6
Pillar Rock Ct	438' SW Amici St	Amici St	0.08	12	M11024A	133F	7	8
Pourroy Rd	Butterfield Stage Rd	Murrieta Hot Springs Rd	1.30	12	M1027A	124C	111	132
Pourroy Rd	SH-79	Benton Rd	1.73	12	S1027	122D	147	174
Pride Mountain St	Galleron St	Rutridge St	0.20	12	M11018A	133F	17	21
Quintessa Ct	142' SE Frogs Leap St	Frogs Leap St	0.03	12	M9934	133F	3	3
Quixote St	302' NW Pride Mountain St	Morgan Hill Dr	0.09	12	M11020A	133F	8	9
Ravenswood Cir	154' W Silver Oak Cir	Silver Oak Cir	0.03	12	M9708	128D	3	3
Rideau St	Centerstone Ct	Stepstone Ct	0.16	12	M10519A	135C	14	16
Ristow Ct	218' SE Wilson Creek St	Wilson Creek St	0.04	12	M10685A	133F	3	4
Riverstone Ct	385' S Starpoint St	Starpoint St	0.07	12	M10515A	135D	6	7
Rothschild St	Vine Cliff St	Morgan Hill Dr	0.04	12	M10540A	135C	3	4
Rutridge St	128' NW Galleron St	Pride Mountain St	0.18	12	M11017A	133E	15	17
Saddleback Ct	368' S Starpoint St	Starpoint St	0.07	12	M10514A	135D	6	7
Sagewind Ct	Starpoint St	192' S Starpoint St	0.04	12	M10512A	135D	3	3
Salt Point Ct	411' W Willows Ave	Willows Ave	0.08	12	M11193A	128D	7	8
San Simeon St	Duckhorn St	Butterfield Stage Rd	0.29	12	M11022A	133F	25	30
Sausalito Way	Bodega Dr	Willows Ave	0.02	12	M10200A	128D	2	2
Sierra La Vida	607' NE Sierra Madre Dr	Sierra Madre Dr	0.11	12	M9491	128A	9	10
Sierra Madre Dr	1537' E Via Belleza	Willows Ave	0.67	12	M9489	128A	57	67
Silver Oak Cir	675' N Cardiff Ave	Cardiff Ave	0.13	12	M9707	128D	11	13

PROJECT GROUPS	To	From	LENGTH	MD	ROAD #	ROAD BK PG	CONST ONLY (\$ X 1000)	TOTAL COST (\$ X 1000)
----------------	----	------	--------	----	--------	---------------	---------------------------	---------------------------

**D5-0008 Slurry Seal of 3rd District Roads FY24/25 (Cont.)** Contract Construction

South Creek Cir	177' S Finbrook Rd	Finbrook Rd	0.03	12	M9977	128B	3	3
Stags Leap Dr	Chateau Cuvaison	Willows Ave	0.08	12	M9728	128C	7	8
Starpoint St	Marsanne St	Butterfield Stage Rd	0.35	12	M10516A	135D	30	35
Stepstone Ct	320' NE Rideau St	Rideau St	0.06	12	M10520A	135C	5	6
Stoneheath St	Butterfield Stage Rd	Arieta St	0.13	12	M9800	135C	11	13
Sutter Home St	Milat St	Morgan Hill Dr	0.04	12	M10541A	135C	3	3
Tiburon Dr	Bodega Dr	Kentfield Dr	0.18	12	M10202A	128D	15	18
Tomales Ln	401' E Tiburon Dr	Tiburon Dr	0.08	12	M10206A	128D	7	8
Tudal St	1124' N Milat St	Milat St	0.21	12	M10534A	135C	18	22
Vandale Ct	612' E Rideau St	Rideau St	0.12	12	M10522A	135C	10	12
Via Belleza	489' NE Sierra Madre Dr	Sierra Madre Dr	0.09	12	M9493	128A	8	9
Via Curvado	660' NW Sierra La Vida	Sierra La Vida	0.12	12	M9490	128C	10	12
Villa Helena St	Frogs Leap St	Morgan Hill Dr	0.16	12	M10684A	133F	14	16
Vine Cliff St	Tudal St	Arieta St	0.34	12	M9827	135A	29	34
Washington St	979' N Fields Dr	Abelia St	1.32	12	S1557	122A	113	133
Willows Ave	SH-79	Murrieta Hot Springs Rd	1.56	12	M1483	128C	133	156
Wilson Creek St	Villa Helena St	Kornell St	0.14	12	M10683A	133F	12	14
Wintercreek Ct	235' W Milat St	Milat St	0.04	12	M10538A	135C	3	3
Woltner Ct	244' NW Pride Mountain St	Pride Mountain St	0.05	12	M11019A	133F	4	5
Benigni Ave	362' E Palomar Rd	Palomar Rd	0.07	14	M5456	103C	6	7
Marley Cir	206' S Patti Ln	Patti Ln	0.04	14	M5457	103C	3	3
Palomar Rd	Wendover Rd	Ellis Ave	0.38	14	M5450	103X	32	38
Patti Ln	753' E Palomar Rd	Palomar Rd	0.14	14	M5452	103C	12	14
Villa Ct	700' E Palomar Rd	Palomar Rd	0.13	14	M5451	103C	11	13
Academy Dr	Cornell St	University Ave	0.19	15	M5861	111A	16	19
Adrienne Way	Lori Ln	Erin Dr	0.04	15	M5984	111	3	3
Alder Ave	Camphor Wood Ave	Columbia St	0.09	15	M7193	111	8	9
Alice Ln	Acacia Ave	Dixon Dr	0.09	15	M7013	111	8	9
Angel Way	238' S Malibar Ave	Malibar Ave	0.04	15	M5959	110	3	3
Barnhill Rd	509' E Pleasant St	Pleasant St	0.10	15	M7904	112	9	10
Beachwood Ave	Camphor Wood Ave	Columbia St	0.09	15	M7195	111	8	9
Burdett Pl	Acacia Ave	Central Ave	0.09	15	M5650	110	8	9
Camphor Wood Ave	Alder Ave	Beachwood Ave	0.05	15	M7194	111	4	5
Candy Ln	Lori Ln	Mayberry Ave	0.09	15	M7066	111	8	9
Central Ave	637' E San Jacinto St	San Jacinto St	0.12	15	M5649	110	10	11
Champagne Cir	276' S Sequoia Ln	Sequoia Ln	0.05	15	M7173	111	4	5
Clark Dr	692' E Girard St	San Jacinto Ave	0.37	15	M5600	110	32	38
Collegian Way	Major Dr	Columbia St	0.19	15	M5671	111A	16	19
Collegian Way	Dartmouth St	Cornell St	0.24	15	M5671A	111A	21	25
Cozy Cir	277' S Sequoia Ln	Sequoia Ln	0.05	15	M7215	111	4	4
Dixon Dr	963' E Cornell St	Alice Ln	0.28	15	M5710	111	24	29

PROJECT GROUPS	To	From	LENGTH	MD	ROAD #	ROAD BK PG	CONST ONLY (\$ X 1000)	TOTAL COST (\$ X 1000)
----------------	----	------	--------	----	--------	------------	------------------------	------------------------

**D5-0008 Slurry Seal of 3rd District Roads FY24/25 (Cont.)** Contract Construction

Erin Dr	1148' E Dartmouth St	Dartmouth St	0.22	15	M5983	111	19	23
Erwin Ct	237' N Merriwood Dr	Merriwood Dr	0.04	15	M5750A	111	3	3
Erwin Ct	195' S Mc Dowell St	Mc Dowell St	0.04	15	M5750B	111	3	3
Howard Manor	630' S Johnston Ave	Johnston Ave	0.12	15	M9280	111A	10	12
Jepson Ct	252' N Merriwood Dr	Merriwood Dr	0.05	15	M5751A	111	4	4
Jepson Ct	197' S Mc Dowell St	Mc Dowell St	0.05	15	M5751B	111	4	5
June Way	227' S Malibar Ave	Malibar Ave	0.04	15	M7688	110	3	3
Ladd Ct	685' W Cornell St	Cornell St	0.13	15	M7318	111	11	13
Largo Pl	277' N Torrey Pine Ct	Torrey Pine Ct	0.05	15	M7381	111	4	5
Larksong St	Whittier St	Plumrose St	0.09	15	M7403	111A	8	9
Lodgepole Ct	518' N Torrey Pine Ct	Torrey Pine Ct	0.10	15	M7264	111	9	10
Lori Ln	890' E Adrienne Way	Adrienne Way	0.17	15	M5985	111	15	18
Major Dr	Collegian Way	Acadamy Dr	0.04	15	M5986	111A	3	3
Malibar Ave	Yale St	Columbia St	0.24	15	M5900	110	21	25
Mcdowell St	Scot Ln	Mel Ln	0.13	15	M5572A	111	11	13
Mcdowell St	Dartmouth St	Cornell St	0.24	15	M5572B	111	21	25
Mel Ln	Mc Dowell St	Tava Ln	0.05	15	M5704	111	4	5
Merriwood Dr	Dartmouth St	Cornell St	0.24	15	M5592	111	21	25
Old Agency Rd	550' N Whittier Ave	Whittier Ave	0.10	15	M7903	112	9	10
Only Ct	160' N Ladd Ct	Ladd Ct	0.03	15	M7317	111	3	3
Orange Pl	964' E Cornell St	Alice Ln	0.27	15	M5709	111	23	27
Partridge Ranch Rd	425' E Pleasant St	Pleasant St	0.08	15	M7949	112	7	8
Plumrose St	1008' E Cornell St	Cornell St	0.19	15	M7398	111A	16	19
Primrose Ln	267' E Viola St	Viola St	0.05	15	M7263	111A	4	5
Renton Pl	275' N Torrey Pine Ct	Torrey Pine Ct	0.05	15	M7382	111	4	5
Saturn Way	245' S Malibar Ave	Malibar Ave	0.05	15	M5960	110	4	5
Scholar Ct	370' E Cornell St	Cornell St	0.07	15	M9249	111A	6	7
Scot Ln	Mc Dowell St	Tava Ln	0.05	15	M5881	111	4	5
Sequoia Ln	Dartmouth St	Cornell St	0.24	15	M7174	111	21	25
Simmons Way	244' S Malibar Ave	Malibar Ave	0.05	15	M7687	110	4	5
Sunset Ln	1115' E Columbia St	Columbia St	0.21	15	M5593	111A	18	22
Syracuse Ct	149' S Collegian Way	Collegian Way	0.03	15	M5675	111A	3	3
Tava Ln	Cornell St	Columbia St	0.24	15	M5705	111	21	25
Torrey Pine Ct	1853' E Columbia St	Columbia St	0.35	15	M7212	111	30	35
University Dr	Collegian Way	Academy Dr	0.04	15	M7014	111A	3	3
Viola St	Whittier St	Plumrose St	0.09	15	M7262	111A	8	9
Wharton Ct	163' S Collegian Way	Collegian Way	0.03	15	M5685	111A	3	3

<b>TOTALS</b>	<b>25.84</b>						<b>2202</b>	<b>2586</b>
---------------	--------------	--	--	--	--	--	-------------	-------------

PROJECT GROUPS	To	From	LENGTH	MD	ROAD #	ROAD BK PG	CONST ONLY (\$ X 1000)	TOTAL COST (\$ X 1000)
----------------	----	------	--------	----	--------	---------------	---------------------------	---------------------------

<b>D6-0008 Slurry Seal of 3rd District Roads FY25/26</b>							Contract Construction	
--	--	--	--	--	--	--	-----------------------	--

Agate St	Magnetite St	Woodbine Ln	0.19	12	M10411A	121C	14	17
Anza Rd	Pauba Rd	Rancho California Rd	1.28	12	S1934A	129	84	105
Apache Plume Dr	Desert Holly Pl	Shoregrass Ln	0.22	12	M11383A	124C	15	19
Aquamarine Cir	690' S Calcite St	Calcite St	0.13	12	M10392A	121C	10	12
Barite Cir	354' SW Dolomite St	Dolomite St	0.07	12	M10414A	121C	5	6
Beryl St	Gypsum St	Breighton Wood St	0.25	12	M10350A	121C	19	23
Black Sage Pl	Desert Holly Pl	Liliac Sky Ln	0.07	12	M11390A	124C	5	6
Blossom Hill Ct	444' E Fiesta Flower St	Fiesta Flower St	0.08	12	M11374A	124C	6	8
Boat House Dr	Lily Pond Ln	Mcgowans Pass	0.18	12	M10790A	124C	14	17
Bow Bridge Dr	Cherry Point Ln	Summit Rock Ln	0.23	12	M10787A	124C	17	21
Breighton Wood St	Iolite St	Scott Rd	0.33	12	M10348A	121C	25	31
Burton Creek Ln	Gill St	Parkview Ln	0.09	12	M10798A	124C	7	9
Calcite St	Woodbine Ln	Gypsum St	0.15	12	M10388A	121C	12	15
Carousel Ln	Boat House Dr	North Gate Ln	0.20	12	M10789A	124C	15	18
Carriage Cir	308' W Park Promenade Dr	Park Promenade Dr	0.06	12	M10791A	124C	4	5
Central Park Dr	877' E' Summit Rock Dr	Calistoga Dr	0.61	12	M10785A	124C	46	56
Chamise Ln	Honey Pine Rd	Fiesta Flower St	0.18	12	M11373A	124C	12	15
Cherry Point Ln	Bow Bridge Dr	Central Park Dr	0.20	12	M10803A	124C	15	18
Clinton Keith Rd	56' SE Leon Rd	Trois Valley St	0.43	12	S7901A	121B	95	102
Clinton Keith Rd E/B	Trois Valley St	4015' E Menifee Rd	0.42	12	S7901A	121B	41	48
Clinton Keith Rd E/B	3600' E Menifee Rd	1000' E Menifee Rd	0.49	12	S7901A	121B	49	56
Clinton Keith Rd W/B	Trois Valley St	4015' E Menifee Rd	0.42	12	S7901A	121B	41	48
Clinton Keith Rd W/B	3600' E Menifee Rd	Menifee Rd	0.68	12	S7901A	121B	67	78
Coffeeberry Ct	178' S Lilac Sky Ln	Lilac Sky Ln	0.03	12	M11380A	124C	2	2
Cotton Thorn Ct	330' W Needlegrass Rd	Needlegrass Rd	0.06	12	M11386A	124C	4	5
De Portola Rd	Glenoaks Rd	Anza Rd	6.19	12	S1852B	130	312	414
Deerberry Ln	970' W Sweet Fern Ln	Sweet Fern Ln	0.18	12	M11367A	124C	12	15
Delacorte St	Turtle Pond Ln	Calistoga Dr	0.02	12	M10795A	124C	2	2
Desert Holly Pl	Apache Plume Dr	Black Sage Pl	0.21	12	M11377A	124C	14	17
Dolomite St	Magnetite St	Woodbine Ln	0.27	12	M10410A	121C	20	24
E Green Dr	Central Park Dr	Vista Rock Dr	0.11	12	M10801A	124C	9	11
Fiesta Flower St	Rose Sage Way	Lilac Sky Ln	0.21	12	M11379A	124C	14	17
Garnet St	Iolite St	Pyrite St	0.21	12	M10352A	121C	16	19
Glenoaks Rd	De Portola Rd	Rancho California Rd	2.76	12	S1833	130	141	188
Gypsum St	Pitman Lane	Calcite St	0.60	12	M10387A	121C	45	55
Heliodor Cir	231' SW Gypsum St	Gypsum St	0.04	12	M10832A	121C	3	3
Honey Pine Rd	Shoregrass Ln	Pourroy Rd	0.61	12	M11382A	124C	41	51
Huddleston Ct	308' N Gill St	Gill St	0.06	12	M10797A	124C	4	5
Iolite St	Woodbine Ln	Pyrite St	0.20	12	M10354A	121C	15	18
Jade St	Gypsum St	Menifee Rd	0.02	12	M10389A	121C	2	2
Jamesonite Cir	437' S Lazurite Way	Lazurite Way	0.08	12	M10830A	121C	6	7

PROJECT GROUPS	To	From	LENGTH	MD	ROAD #	ROAD BK PG	CONST ONLY (\$ X 1000)	TOTAL COST (\$ X 1000)
----------------	----	------	--------	----	--------	---------------	---------------------------	---------------------------

**D6-0008 Slurry Seal of 3rd District Roads FY25/26 (Cont.)** Contract Construction

Jasper Cir	428' S Calcite St	Calcite St	0.08	12	M10391A	121C	6	7
Lace Flower Ct	Honey Pine Rd	Needlegrass Rd	0.06	12	M11385A	124C	4	5
Lazurite Way	Gypsum St	Roselite Cir	0.19	12	M10996A	121C	15	18
Lilac Cir	408' E Vista Rock Dr	Vista Rock Dr	0.08	12	M10799A	124C	6	7
Lilac Sky Ln	Purple Lupine Ct	Fiesta Flower St	0.25	12	M11395A	124C	17	21
Lily Pond Ln	Boat House Dr	Carousel Ln	0.19	12	M10809A	124C	15	18
Lindenberger Rd	2154' S Scott Rd	Scott Rd	0.41	12	M5223A	121C	14	21
Los Gatos Dr	Mill Valley Ct	San Anselmo Dr	0.11	12	M10451A	128D	8	10
Magnetite St	Pitman Ln	Obsidian St	0.28	12	M10412A	121C	21	25
Mcgowans Pass	544' E Vista Rock Dr	681' W Boat House Dr	0.30	12	M10788A	124C	23	28
Menifee Rd	2611' S Scott Rd	Scott Rd	0.50	12	S5252D	121C	19	28
Mesolite Way	Lazurite Way	Gypsum St	0.27	12	M10828A	121C	20	24
Mill Valley Ct	371' E Los Gatos Dr	Los Gatos Dr	0.07	12	M10454A	128D	5	6
Mojave Rose Ct	190' E Fiesta Flower St	Fiesta Flower St	0.04	12	M11372A	124C	2	2
Natrolite St	Dolomite St	Pitman Ln	0.07	12	M10413A	121C	5	6
Needle Grass Rd	Wild Ginger Pl	Honey Pine Rd	0.14	12	M11391A	124C	10	13
North Gate Ln	640' E Calistoga Dr	Calistoga Dr	0.12	12	M10808A	124C	9	11
Obsidian St	502' NW Lindenberger Rd	Lindenberger Rd	0.10	12	M10409A	121C	8	10
Pala Rd	Wolf Valley Rd	3696' SE Wolf Valley Rd	0.70	12	S1340A	135	52	64
Pala Rd	897' NW Deer Hollow Way	7906' SE Deer Hollow Way	1.67	12	S1340	135	103	131
Park Promenade Dr	Lily Pond Ln	Central Park Dr	0.08	12	M10792A	124C	6	7
Parkview Ln	Burton Creek Ln	Turlite Pond Ln	0.10	12	M10793A	124C	7	9
Pasture Rose Way	River Oats Way	Honey Pine Rd	0.02	12	M11389A	124C	1	1
Pitman Ln	Magnetite Ln	Woodbine Ln	0.35	12	M10393A	121C	22	28
Purple Lupine Ct	285' S Liliac Sky Ln	Liliac Sky Ln	0.05	12	M11387A	124C	4	5
Pyrite St	Iolite St	Brighton Wood St	0.20	12	M10353A	121C	15	18
River Oats Ln	497' N Pasture Rose Way	503' E Pasture Rose Way	0.19	12	M11388A	124C	13	16
Rose Quartz Cir	222' S Pyrite St	Pyrite St	0.04	12	M10351A	121C	3	3
Rose Sage Way	Fiesta Flower St	Honey Pine Rd	0.09	12	M11375A	124C	6	8
Roselite Cir	543' W Pitman Ln	Pitman Ln	0.10	12	M10829A	121C	8	10
San Anselmo Dr	Willows Ave	Los Gatos Dr	0.18	12	M10452A	128D	13	16
Santa Cruz Dr	Los Gatos Dr	Calistoga Dr	0.04	12	M10450A	128D	3	3
Santa Rosa Ct	258' N San Anselmo Dr	San Anselmo Dr	0.05	12	M10453A	128D	4	5
Scott Rd	Lindenberger Rd	Menifee Rd	0.49	12	M5362C	121C	39	46
Shoregrass Ln	Apache Plume Dr	Honey Pine Rd	0.05	12	M11378A	124C	4	5
Siderite Cir	168' W Iolite St	Iolite St	0.03	12	M10355A	121C	2	2
Soft Rush Way	Pourroy Rd	Straw Lily Dr	0.02	12	M11371A	124C	2	2
Spicebush Ln	Deerberry Ln	Pourroy Rd	0.09	12	M11369A	124C	6	8
Straw Lily Dr	Sweet Fern Ln	Spice Bush Ln	0.11	12	M11368A	124C	7	9
Sugar Pine Way	Bow Bridge Dr	Central Park Dr	0.15	12	M10804A	124C	11	14
Summit Rock Ln	Bow Bridge Dr	Central Park Dr	0.12	12	M10786A	124C	9	11

PROJECT GROUPS	To	From	LENGTH	MD	ROAD #	ROAD BK PG	CONST ONLY (\$ X 1000)	TOTAL COST (\$ X 1000)
----------------	----	------	--------	----	--------	---------------	---------------------------	---------------------------

D6-0008 Slurry Seal of 3rd District Roads FY25/26 (Cont.)								Contract Construction
Sweet Fern Ln	Deerberry Ln	Straw Lily Dr	0.06	12	M11370A	124C	4	5
Tuberosa Rd	324' W Honey Pine Rd	Honey Pine Rd	0.06	12	M11376A	124C	4	5
Tulita Ln	Menifee Rd	Gypsum St	0.04	12	M10831A	121C	4	4
Turtle Pond Ln	Central Park Dr	Gill St	0.13	12	M10796A	124C	10	12
Vista Rock Dr	1243' S Mcgowans Pass	Mcgowans Pass	0.24	12	M10807A	124C	18	22
Westridge Dr	145' N Lilac Sky Ln	Desert Holly Pl	0.14	12	M11381A	124C	9	12
Wild Ginger Pl	433' W Needlegrass Rd	Needlegrass Rd	0.06	12	M11384A	124C	4	4
Wisteria Cir	400' E Vista Rock Dr	Vista Rock Dr	0.08	12	M10800A	124C	6	7
Woodbine Ln	Calcite St	Lindenberger Rd	0.42	12	M10349A	121C	32	39
Crestview Ct	775' E Mountaingate St	Mountaingate St	0.15	14	M11363A	103B	11	14
Diamond Ridge Ct	408' W Mountain Gate St	Mountain Gate St	0.08	14	M10811A	103B	6	7
Emperor Rd	Meadow Oaks St	Mclaughlin Rd	0.36	14	M11365A	103B	28	34
Hardrock Dr	Iron Mountain St	Mountain Gate St	0.11	14	M10812A	103B	9	11
Iron Mountain St	Mclaughlin Rd	Hardrock Dr	0.14	14	M10813A	103B	11	13
Meadow Oaks St	Emperor Rd	Mountaingate St	0.19	14	M11364A	103B	7	10
Mount Menifee St	Iron Mountain St	Mountain Gate St	0.14	14	M10810A	103B	11	14
Mountaingate St	Meadow Oaks St	Mount Menifee St	0.31	14	M10814A	103B	23	27
Pine Needle Rd	Emperor Rd	Mountaingate St	0.16	14	M11361A	103B	12	15
Snow Peak Ct	675' E Mountaingate St	Mountaingate St	0.13	14	M11362A	103B	10	12
<b>TOTALS</b>			<b>30.00</b>				<b>2046</b>	<b>2536</b>

This page intentionally left blank.





**Transportation Improvement Program 2024-2025 Edition**  
**Revenue Source Budget Summaries for Supervisorial District: 3**

CODE	SOURCE	ANNUAL BUDGET AMOUNTS (x \$1000)				
		PFY	24/25	25/26	FFY	TOTAL
221	Gas Tax/HUTA	4,591	7,978	6,745	4,307	23,621
223	Gas Tax/SB-1	7,096	17,272	14,400	46,465	85,233
300	Measure A/Western	4,290	8,362	2,146	213	15,011
323	3rd Dist Developer Agreement Pblc Fac Trust Fnd	287				287
328	Combined Improvement Fund	2,624	2,684	62	69	5,439
343	TUMF - Identified/Unfunded			1,000	1,600	2,600
345	TUMF - Southwest zone (WRCOG)	686	1,001	135	2,225	4,047
348	TUMF - Hemet/S. Jacinto zone (WRCOG)		15,000	13,000	7,000	35,000
369	West County DIF Signal Mitigation Funds	1,762	1,578	276	235	3,851
386	Unincorporated Communities Initiative Fund	1,400	1,178			2,578
387	American Rescue Plan Act (ARPA)	304	1,503			1,807
398	Flood Control		600			600
427	Menifee R & B Benefit District	471	572	845		1,888
430	Southwest Area R & B Benefit District	1,293	4,036	153	849	6,331
469	CFD 05-8 Scott Road		1,850	1,550	1,200	4,600
470	CFD 07-2 Clinton Keith Rd	33,466				33,466
600	Developer Contributions	1,475	157	384	534	2,550
631	DIF AP11 Maj. Imp. Fnd- REMAP Area	1	149	305		455
636	DIF AP16 Maj. Imp. Fnd- Highway 74/79 Area	8	50	310		368
639	DIF AP19 Maj. Imp. Fnd- Southwest Area	98				98
715	City of Murrieta	61				61
722	City of Temecula				56	56
815	County Parks District	141	1,569			1,710
839	Eastern Municipal Water District (EMWD)	23	25	55		103
842	Rancho California Water District		130			130
990	Miscellaneous	80	8			88
999	Unfunded			4,424	59,235	63,659
<b>Grand Totals:</b>		<b>60,157</b>	<b>65,702</b>	<b>45,790</b>	<b>123,988</b>	<b>295,637</b>





**SUPERVISORIAL DISTRICT 4  
LONG CANYON ROAD**





NAME LIMITS	LENGTH	EW / PW	MD CT PL RW	PROJECT# RD BK PG ROAD NBR LEAD AGY LRGR PROJ	FUND SOURCE	FUND SOURCE AMOUNT (x\$1000)	FISCAL YEAR COST (x \$1000)			
							D=Design	E=Environmental		
							C=Construction	R=Right-of-way Acquisition	PFY=Previous Fiscal Year	FFY=Future Fiscal Year
DESCRIPTION (Comments)							PFY	24/25	25/26	FFY
<b>06th Ave</b> PM: Alfredo Martinez De Frain Blvd to Lovekin Blvd 1.01 miles 26 ft/ 26 ft Resurf AC paved road Seek co-op with City of Blythe. Only the County's cost share is shown.	20 C Y N	D10068 260 S4481 RCTD	223	977	<b>Total:</b> 977	D 57 E 3 C 875	223	Gas Tax/SB-1		
<b>06th Ave</b> PM: Alfredo Martinez W De Frain Blvd 2.01 mi to De Frain Blvd 2.01 miles 13 ft/ 13 ft Resurf AC paved road Seek co-op with City of Blythe. Only the County's cost share is shown.	20 C Y N	D10069 260 S4481A RCTD	223	1,262	<b>Total:</b> 1,262	D 61 E 1 C 1,100	223	Gas Tax/SB-1		
<b>06th Ave</b> PM: Alfredo Martinez Lovekin Blvd to SH-95 2.00 miles 26 ft/ 26 ft Resurf AC paved road	20 C N N	D40063 261 S4481B RCTD	223	2,658	<b>Total:</b> 2,658	D 143 E 15 C 2,425	223	Gas Tax/SB-1		
<b>10th Ave</b> PM: Alfredo Martinez W Arrowhead Blvd 0.61 mi to De Frain Blvd 1.61 miles 25 ft/ 25 ft Resurf AC paved road Seek co-op with City of Blythe. Only the County's cost share is shown.	20 C Y N	D10070 260 S4513A RCTD	223	1,745	<b>Total:</b> 1,745	D 94 E 1 C 1,585	223	Gas Tax/SB-1		
<b>20th Ave</b> PM: Eric Lohr Palm Dr to Bubbling Wells Rd 0.99 miles 25 ft/ 25 ft Reconst AC paved road	18 DL N N	D40041 173 S4542B RCTD	223	799	<b>Total:</b> 799	D E C	223	Gas Tax/SB-1		1 1 797
<b>22nd Ave</b> PM: Eric Lohr SH-78 to Lovekin Blvd 3.03 miles 26 ft/ 26 ft Resurf AC paved road	20 DL N N	D30067 265A S4547C RCTD	310	1,858	<b>Total:</b> 1,858	D 1 E 1 C 712	310	District IV Funds		1,144
<b>24th Ave</b> PM: Eric Lohr Rannells Blvd to Buck Blvd 1.54 miles 24 ft/ 24 ft Reconst AC paved road	20 DL N N	D50037 265 S4546A RCTD	310	863	<b>Total:</b> 863	D E C	310	District IV Funds		1 1 861
<b>32nd Ave</b> PM: Eric Lohr Neighbours Blvd to Arrowhead Blvd 1.00 miles 26 ft/ 26 ft Reconst AC paved road	20 DL N N	D50038 267 S4530 RCTD	310	607	<b>Total:</b> 607	D E C	310	District IV Funds		1 1 605
<b>32nd Ave Bridge</b> PM: Umer Ahmed Palo Verde Lagoon 0.10 miles 28 ft/ 28 ft Rehabilitate Bridge Abutment and provide erosion control on both approaches. State Bridge No. 56C0254. HBP application due late 2023.	20 C N N	D20107 267 S4530 RCTD	221 999	95 380	<b>Total:</b> 475	D E C	221 999	Gas Tax/HUTA Unfunded	30 20 45	55 45 280



NAME LIMITS	LENGTH	EW / PW	MD CT PL RW	PROJECT# RD BK PG ROAD NBR LEAD AGY LRGR PROJ	FUND SOURCE	FUND SOURCE AMOUNT (x\$1000)	FISCAL YEAR COST (x \$1000)				
							D=Design	E=Environmental			
							C=Construction	R=Right-of-way Acquisition			
DESCRIPTION (Comments)							PFY	24/25	25/26	FFY	
<b>35th Ave Bridge</b> PM: Umer Ahmed Palo Verde Lagoon 0.03 miles 26 ft/ 32 ft Bridge Replacement Replacement for State Bridge No. 56C0255.			20 C N Y	D20102 267 M4527 RCTD	221 999 <b>Total:</b>	200 3,093 3,293	D E R C	20 20	160 70	331 276	423 193 276 1,800
<b>36th Ave</b> PM: Eric Lohr Keele Rd to Neighbours Blvd 0.51 miles 22 ft/ 22 ft Reconst AC paved road			20 DL N N	D20040 267 S4531 RCTD	223 <b>Total:</b>	262 262	D E C		1 1 199		
<b>38th Ave</b> PM: Alfredo Martinez Varner Rd to Washington St 1.62 miles 24 ft/ 24 ft Resurf AC paved road & realignment			18 C N N	D40064 207 S4813A RCTD	223 <b>Total:</b>	2,348 2,348	D E C				324 18 2,006
<b>42nd Ave</b> PM: Alfredo Martinez Washington St to Glass Dr 2.00 miles 58 ft/ 58 ft Resurf AC paved road			19 C Y N	D10055 207B S6078A RCTD	223 <b>Total:</b>	3,166 3,166	D E C				351 23 2,792
<b>48th Ave</b> PM: Mike Heath Van Buren St to Dillon Rd 0.25 miles 40 ft/ 118 ft Widen AC paved road to 4 lanes			19 C Y Y	C70040 213A S4222 RCTD	340 711 990 <b>Total:</b>	4,488 38 27 4,553	D E R C	714 302 205 1,016		2,311	5
<b>48th Ave Reimbursement</b> PM: Mike Heath Van Buren St to Dillon Rd 0.00 miles 0 ft/ 0 ft Reimburse CVAG for County's cost share for project C70040 as approved by Board item #3.41 on 6-20-2017.			19 C N N	C80050 213A S4222 RCTD	221 638 <b>Total:</b>	547 14 561	C	92	469		
<b>54th Ave</b> PM: Eric Lohr Fillmore St to Pierce St 1.00 miles 24 ft/ 24 ft Reconst AC paved road			19 DL N N	D10042 220 S4208D RCTD	223 <b>Total:</b>	252 252	D E C				1 1 250
<b>55th Ave</b> PM: Alfredo Martinez Calhoun St to Van Buren St 0.50 miles 26 ft/ 26 ft Resurf AC paved road			19 C Y U	D20082 218 M4726A RCTD	223 <b>Total:</b>	398 398	D E C			54 3 341	
<b>60th Ave</b> PM: Eric Lohr W'ly Jackson St 0.71 mi to Jackson St 0.71 miles 24 ft/ 24 ft Resurf AC paved road			19 DL N N	D50035 222 S4591A RCTD	223 <b>Total:</b>	224 224	D E C			1 1 222	
<b>62nd Ave</b> PM: Alfredo Martinez 0.09 mi E of Grapefruit Blvd to Lincoln St 1.38 miles 26 ft/ 26 ft Resurf AC paved road			19 C N N	D40076 224 S4490D RCTD	223 <b>Total:</b>	1,817 1,817	D E C				251 14 1,552



NAME LIMITS	LENGTH	EW / PW	MD CT PL RW	PROJECT# RD BK PG ROAD NBR LEAD AGY LRGR PROJ	FUND SOURCE	FUND SOURCE AMOUNT (x\$1000)	FISCAL YEAR COST (x \$1000)				
							D=Design	E=Environmental			
							C=Construction	R=Right-of-way Acquisition			
DESCRIPTION (Comments)							PFY	24/25	25/26	FFY	
<b>62nd Ave</b> PM: Eric Lohr Buchanan St to Lincoln St 0.99 miles 26 ft/ 26 ft Reconst AC paved road	19 DL N N	D50034 224 S4490D RCTD	223	602	<b>D</b> <b>E</b> <b>C</b>					1 1 600	
				<b>Total:</b>		602					
							223	Gas Tax/SB-1			
<b>66th Ave Grade Separation Mitigation</b> PM: John Ashlock E'ly Thermal Borrow Pit 0.00 miles 0 ft/ 0 ft Restore habitat after Grade Sep. construction Required work due to Grade Separation. Acquire mitigation land near Thermal Borrow Pit.	19 C N Y	B806641 220 RCTD	221	373	<b>E</b> <b>R</b> <b>C</b>		24 25	74			
				<b>Total:</b>		373		250			
							221	Gas Tax/HUTA			
<b>70th Ave</b> PM: Mike Heath Hammond Rd to Windward Dr 4.70 miles 26 ft/ 26 ft Resurf AC paved road	19 C Y N	D10056 236 S4465C RCTD	223	4,033	<b>D</b> <b>E</b> <b>C</b>		263 5	85 5			
				<b>Total:</b>		4,033		3,675			
							223	Gas Tax/SB-1			
<b>70th Ave Bridge</b> PM: Alfredo Martinez E of Cleveland St 0.01 mi 0.01 miles 24 ft/ 48 ft Pedestrian Bridge Costs shown reflect 35% design plans and CEQA document only. Prefab. truss bridge adjacent to State Bridge #56C-0251.	19 C N Y	D50048 236 S4465D RCTD	221 333	260 1,054	<b>D</b> <b>E</b>			160 525	129 500		
				<b>Total:</b>		1,314					
							221	Gas Tax/HUTA			
							333	Housing & Workforce Solutions (HWS)			
<b>73rd Ave</b> PM: Eric Lohr Windlass Dr to E'ly Windlass Dr 0.16 mi 0.16 miles 30 ft/ 30 ft Reconst AC paved road	19 DL N N	D40042 236B M6588 RCTD	223	114	<b>D</b> <b>E</b> <b>C</b>					1 1 112	
				<b>Total:</b>		114					
							223	Gas Tax/SB-1			
<b>Adams St</b> PM: Alfredo Martinez 39th Ave to 38th Ave 0.50 miles 60 ft/ 60 ft Resurf AC paved road	19 C N N	D40112 207A S4003B RCTD	223	953	<b>D</b> <b>E</b> <b>C</b>						132 7 814
				<b>Total:</b>		953					
							223	Gas Tax/SB-1			
<b>Airport Blvd Bridge</b> PM: Umer Ahmed Orange St to Desert Cactus Dr 0.16 miles 26 ft/ 55 ft Replace bridge over Whitewater River Seek co-op with City of Coachella	19 C Y Y	C40065 223A S4211C RCTD	120 121 221 340 707 999	1,202 12,746 1,151 4,950 1,150 4,503	<b>D</b> <b>E</b> <b>R</b> <b>C</b>		1,315 336 40	1,112 221 210	484 238 350		10,697 10,699
				<b>Total:</b>		25,702					
							120	Highway Bridge Replacement & Rehabilitation			
							121	HBRR - Identified/Unfunded			
							221	Gas Tax/HUTA			
							340	Transportation Uniform Mitigation Fee (CVAG)			
							707	City of Coachella			
							999	Unfunded			
<b>Airport Blvd Bridge</b> PM: Umer Ahmed Whitewater River 0.00 miles 32 ft/ 32 ft Strengthen bridge substructure for CVWD channel improvement project. CVWD is the lead agency.	19 C Y N	D10079 223A S4211C CVWD	221 833	258 556	<b>D</b> <b>C</b>		167 64	3 580			
				<b>Total:</b>		814					
							221	Gas Tax/HUTA			
							833	Coachella Valley Water Dist.			
<b>Airport Blvd Bridge CV Link Connector</b> PM: Umer Ahmed Orange St to Desert Cactus Dr 0.16 miles 0 ft/ 12 ft Const multimodal transportation facility along Airport Blvd Bridge Agreement pending CVAG approval of cost proposal.	19 C N N	D40123 223A RCTD	340	1,345	<b>D</b> <b>E</b> <b>C</b>		2	98 13	100 12		845 275
				<b>Total:</b>		1,345					
							340	Transportation Uniform Mitigation Fee (CVAG)			



**Transportation Improvement Program 2024-2025 Edition**  
**Supervisorial District: 4**

NAME LIMITS	LENGTH	EW / PW	MD CT PL RW	PROJECT# RD BK PG ROAD NBR LEAD AGY LRGR PROJ	FUND SOURCE	FUND SOURCE AMOUNT (x\$1000)	FISCAL YEAR COST (x \$1000)						
							D=Design	E=Environmental	C=Construction	R=Right-of-way Acquisition			
							PFY=Previous Fiscal Year	FFY=Future Fiscal Year	24/25	25/26	FFY		
<b>Barnacle Dr</b> PM: Eric Lohr NW'yly Beacon Dr 0.16 mi to Beacon Dr 0.16 miles 35 ft/ 35 ft Reconst AC paved road			19 DL N N	D40043 236B M6581 RCTD	223  <b>Total:</b>	133  133	<b>D</b> <b>E</b> <b>C</b>		1 1 131				
<b>Beam Dr</b> PM: Eric Lohr Galley Dr to Pilot Dr 0.14 miles 36 ft/ 36 ft Reconst AC paved road			19 DL N N	D50059 236B M6586 RCTD	223  <b>Total:</b>	120  120	<b>D</b> <b>E</b> <b>C</b>		1 1 118				
<b>Bennett Rd</b> PM: Mike Heath S'yly Dillon Rd 1.12 mi to Dillon Rd 1.12 miles 24 ft/ 24 ft Resurf AC paved road			18 C Y N	D10071 174 S4063 RCTD	223  <b>Total:</b>	1,395  1,395	<b>D</b> <b>E</b> <b>C</b>	68 1	72 2 1,252				
<b>Box Canyon Rd</b> PM: Alfredo Martinez S'yly Arthur Rd 0.12 mi to N'yly Arthur Rd 0.12 mi 0.24 miles 24 ft/ 24 ft Coordinate Design and plan check realignment proposal			19 C N U	D30099 231 S6895 CVWD	221  <b>Total:</b>	15  15	<b>D</b>		5	5	5		
<b>Bridge Preventive Maintenance</b> PM: Umer Ahmed 21 various locations 0.00 miles 0 ft/ 0 ft Perform maintenance on County bridges predominantly in east county area.			19 C Y N	C40066   RCTD	120 121 221 999 <b>Total:</b>	554 4,743 72 1,505 6,874	<b>D</b> <b>E</b> <b>C</b>	691 515	273 66		1,260	4,069	
<b>Bubbling Wells Rd</b> PM: Mike Heath Dillon Rd to Camino Campanero 0.99 miles 52 ft/ 52 ft Resurf AC paved road			18 C N N	C30055 171 M4080 RCTD	221 223 301 <b>Total:</b>	83 919 1,073 2,075	<b>D</b> <b>E</b> <b>C</b>	163	7 2	65 3		25 3 1,810	
<b>Bubbling Wells Rd</b> PM: Mike Heath 20th Ave to Dillon Rd 1.49 miles 24 ft/ 24 ft Resurf AC paved road			18 C Y N	D10072 173 M4080 RCTD	223  <b>Total:</b>	2,108  2,108	<b>D</b> <b>E</b> <b>C</b>	285 3 35		1,785			
<b>Burnt Valley Rd</b> PM: Alfredo Martinez El Toro Rd to SW'yly E SH-371 0.14 mi 1.38 miles 24 ft/ 24 ft Resurf AC paved road See companion project D40095			17 C N N	D40096 162C M5525 RCTD	223  <b>Total:</b>	1,214  1,214	<b>D</b> <b>E</b> <b>C</b>					167 9 1,038	
<b>Calico Ave</b> PM: Eric Lohr Cottonwood Rd to Chaparral Rd 0.18 miles 61 ft/ 61 ft Reconst AC paved road			16 DL N N	D40052 142 M6050 RCTD	223  <b>Total:</b>	346  346	<b>D</b> <b>E</b> <b>C</b>					1 1 344	





NAME LIMITS	LENGTH	EW / PW	MD CT PL RW	PROJECT# RD BK PG ROAD NBR LEAD AGY LRGR PROJ	FUND SOURCE	FUND SOURCE AMOUNT (x\$1000)	FISCAL YEAR COST (x \$1000)				
							D=Design	E=Environmental			
							C=Construction	R=Right-of-way Acquisition			
DESCRIPTION (Comments)							PFY	24/25	25/26	FFY	
<b>Carver Tract Sidewalks - Phase 2</b> PM: Mike Heath 6 locations 1.34 miles 34 ft/ 34 ft Const curb, gutter, and sidewalk See list of roads at end of district.			19 C Y Y	D00071 213A RCTD	221 240 374 387 990 <b>Total:</b>	1,726 432 274 3,500 38 5,970	D E R C	524 2 72	21 10 5,341		
								221 Gas Tax/HUTA 240 SB 821 (Local Transportation Funds) 374 4th Dist Developer Mitigation Pblc Fac Trust 387 American Rescue Plan Act (ARPA) 990 Miscellaneous			
<b>Chaparral Rd</b> PM: Eric Lohr Tamarack Rd to Haugen-Lehmann Way 0.36 miles 61 ft/ 61 ft Reconst AC paved road			16 DL N N	D40053 142 M6048 RCTD	223 <b>Total:</b>	715 715	D E C				1 1 713
								223 Gas Tax/SB-1			
<b>Chip Seal of 4th District roads in FY24/25</b> PM: Eric Lohr various roads 81.22 miles 0 ft/ 0 ft Chip Seal See list of roads at end of district.			00 DL N N	D50004 RCTD	223 301 302 <b>Total:</b>	775 2,058 628 3,461	C		3,461		
								223 Gas Tax/SB-1 301 Measure A/Coachella Valley 302 Measure A/Palo Verde			
<b>Chip Seal of 4th District roads in FY25/26</b> PM: Eric Lohr various roads 71.06 miles 0 ft/ 0 ft Chip Seal See list of roads at end of district.			00 DL N N	D60004 RCTD	223 302 <b>Total:</b>	2,642 248 2,890	C			2,890	
								223 Gas Tax/SB-1 302 Measure A/Palo Verde			
<b>Chuckwalla Valley Rd Bridge</b> PM: Umer Ahmed Acari Ditch 0.05 miles 28 ft/ 35 ft Bridge Replacement Replacement for State Bridge No. 56C0108.			20 C Y N	C40060 256 RCTD	120 121 999 <b>Total:</b>	543 2,943 523 4,009	D E R C	363 320	137 192	75 100 70 400	2,352
								120 Highway Bridge Replacement & Rehabilitation 121 HBRR - Identified/Unfunded 999 Unfunded			
<b>Chuckwalla Valley Rd Bridge</b> PM: Umer Ahmed Sutro Ditch 0.05 miles 27 ft/ 35 ft Bridge Replacement Replacement for State Bridge No. 56C0104.			20 C Y N	C40061 256 RCTD	120 121 999 <b>Total:</b>	553 3,034 524 4,111	D E R C	391 303	124 195	75 100 70 419	2,434
								120 Highway Bridge Replacement & Rehabilitation 121 HBRR - Identified/Unfunded 999 Unfunded			
<b>Chuckwalla Valley Rd Bridge</b> PM: Umer Ahmed Tarantula Ditch 0.05 miles 26 ft/ 35 ft Bridge Replacement Replacement for State Bridge No. 56C0103.			20 C Y U	C40062 256 RCTD	120 121 999 <b>Total:</b>	519 2,649 504 3,672	D E R C	343 307	132 201	80 105 70 357	2,077
								120 Highway Bridge Replacement & Rehabilitation 121 HBRR - Identified/Unfunded 999 Unfunded			
<b>Chuckwalla Valley Rd Bridge</b> PM: Umer Ahmed Aztec Ditch 0.20 miles 25 ft/ 35 ft Bridge Replacement Replacement for State Bridge No. 56C0102.			20 C Y U	C50058 256 RCTD	120 121 999 <b>Total:</b>	546 3,107 507 4,160	D E R C	323 337	124 187	100 100 70 430	2,489
								120 Highway Bridge Replacement & Rehabilitation 121 HBRR - Identified/Unfunded 999 Unfunded			



NAME LIMITS	LENGTH	EW / PW	MD CT PL RW	PROJECT# RD BK PG ROAD NBR LEAD AGY LRGR PROJ	FUND SOURCE	FUND SOURCE AMOUNT (x\$1000)	FISCAL YEAR COST (x \$1000)				
							D=Design	E=Environmental			
							C=Construction	R=Right-of-way Acquisition			
DESCRIPTION (Comments)							PFY	24/25	25/26	FFY	
<b>Cook St</b> PM: Alfredo Martinez S'ly I-10 EB Off Ramp 0.05 mi to N'ly Varner Rd 0.15 mi Resurf AC paved road	0.34 miles	109 ft/ 109 ft	18 C N N	D40077 187 M4723 RCTD	223  <b>Total:</b>	1,088  1,088	D E C				149 9 930
							223	Gas Tax/SB-1			
<b>Cottonwood Rd</b> PM: Eric Lohr Tamarack Rd to Haugen-Lehmann Way 0.40 miles Reconst AC paved road	0.40 miles	61 ft/ 61 ft	16 DL N N	D40054 142 M6047 RCTD	223  <b>Total:</b>	785  785	D E C				1 1 783
							223	Gas Tax/SB-1			
<b>Country Club Dr</b> PM: Alfredo Martinez Washington St to E'ly Adams St 1.19 mi 2.16 miles Resurf AC paved road	2.16 miles	61 ft/ 61 ft	19 C Y N	D10057 207A S4221C RCTD	223  <b>Total:</b>	2,644  2,644	D E C				291 19 2,334
							223	Gas Tax/SB-1			
<b>Curb Ramps of 4th District FY24/25</b> PM: Elmer Datuin various locations 0.00 miles Upgrade existing curb ramps to ADA standards.	0.00 miles	0 ft/ 0 ft	00 C N N	D50014   RCTD	223  <b>Total:</b>	587  587	D E C	24 1	5		
							223	Gas Tax/SB-1		557	
<b>Curb Ramps of 4th District FY25/26</b> PM: Elmer Datuin various locations 0.00 miles Upgrade existing curb ramps to ADA standards.	0.00 miles	0 ft/ 0 ft	00 C N N	D60014   RCTD	223  <b>Total:</b>	373  373	D E C		23 1 2	347	
							223	Gas Tax/SB-1			
<b>Desert Cactus Dr</b> PM: Eric Lohr 58th Ave to Airport Blvd 1.15 miles Reconst AC paved road	1.15 miles	26 ft/ 26 ft	19 DL N N	D30064 223A S4216 RCTD	310  <b>Total:</b>	697  697	D E C		1 1 695		
							310	District IV Funds			
<b>Desert Edge Mobility Plan</b> PM: Susan Vombaur 0.00 miles Prepare Mobility Plan In an unincorporated community NW outskirts of the Coachella Valley, SE of Desert Hot Springs, 7 miles NE of I-10.	0.00 miles	0 ft/ 0 ft	18 C N N	D30114 174  RCTD	256  <b>Total:</b>	300  300	C	37	208	55	
							256	Active Transportation Program (ATP) - State			
<b>Dillon Rd</b> PM: Alfredo Martinez W Karen Ave 0.50 mi to E Karen Ave 0.70 mi 1.20 miles Resurf AC paved road Seek co-op with City of Palm Springs	1.20 miles	25 ft/ 25 ft	18 C N N	D20080 169 S4163B RCTD	223  <b>Total:</b>	900  900	D E C				124 8 768
							223	Gas Tax/SB-1			
<b>Dillon Rd</b> PM: Alfredo Martinez Palm Dr to Mountain View Rd 1.50 miles Resurf AC paved road	1.50 miles	40 ft/ 40 ft	18 C N U	D20096 171 S4163C RCTD	223 310 990 <b>Total:</b>	1,504 1,000 45 2,549	D E C	204 3 32		2 2,308	
							223	Gas Tax/SB-1			
							310	District IV Funds			
							990	Miscellaneous			
<b>Dillon Rd</b> PM: Alfredo Martinez 0.03 mi W of Louise St to Little Morongo Rd 0.80 miles Resurf AC paved road Potential grant for City of DHS will widen Dillon Rd from N Indian Cyn Dr to Palm Dr	0.80 miles	31 ft/ 31 ft	18 C N N	D40078 172 S4163B RCTD	223  <b>Total:</b>	816  816	D E C		113 6	697	
							223	Gas Tax/SB-1			



NAME LIMITS	LENGTH	EW / PW	MD CT PL RW	PROJECT# RD BK PG ROAD NBR LEAD AGY LRGR PROJ	FUND SOURCE	FUND SOURCE AMOUNT (x\$1000)	FISCAL YEAR COST (x \$1000)						
							D=Design	E=Environmental					
							C=Construction	R=Right-of-way Acquisition					
DESCRIPTION (Comments)							PFY	24/25	25/26	FFY			
<b>East County Traffic Signal Coordination</b> PM: Susan Vombaur various locations Update timing of traffic signals to optimize traffic flow.	0.00 miles	0 ft/ 0 ft	18 DL Y N	C60054  RCTD	370  <b>Total:</b>	53  53	<b>D</b>  <b>E</b>  <b>C</b>	8   370	15   15	15   15	15   15		
<b>Galley Dr</b> PM: Eric Lohr Outrigger Dr to Barnacle Dr Reconst AC paved road	0.28 miles	35 ft/ 35 ft	19 DL N N	D40044 236B M6574 RCTD	223  <b>Total:</b>	232  232	<b>D</b> <b>E</b> <b>C</b>	   223	1 1 230	   1	   1		
<b>Hammond Rd</b> PM: Mike Heath 70th Ave to 66th Ave Bypass Resurf AC paved road	3.30 miles	24 ft/ 24 ft	19 C N U	D20094 235 S4257A RCTD	223  <b>Total:</b>	3,701  3,701	<b>D</b> <b>E</b> <b>C</b>	309 4 223	62 6 3,320	   1	   1		
<b>Hammond Rd/70th Ave</b> PM: Alfredo Martinez 2nd St to Sea View Way Mecca/North Shore bike lane Costs shown reflect 35% design plans and CEQA document only.	9.20 miles	24 ft/ 34 ft	19 C N Y	D50049 236 S4465C RCTD	221 333 <b>Total:</b>	185 630 815	<b>D</b> <b>E</b> <b>C</b>	   221 333	220 205 Housing & Workforce Solutions (HWS)	185 205	   1	   1	
<b>Haugen-Lehmann Way</b> PM: Eric Lohr WB I-10 to W'ly Chaparral Rd 0.34 mi Reconst AC paved road	0.80 miles	60 ft/ 60 ft	16 DL N N	D40055 142 S6046 RCTD	223  <b>Total:</b>	1,630  1,630	<b>D</b> <b>E</b> <b>C</b>	   223	   1 1 1,628	   1	   1		
<b>Hobson Way</b> PM: Alfredo Martinez Mesa Dr to E'ly Mesa Dr 2.02 mi Resurf AC paved road	2.02 miles	32 ft/ 32 ft	20 C N U	D20084 260A S6886C RCTD	223  <b>Total:</b>	2,567  2,567	<b>D</b> <b>E</b> <b>C</b>	   223	   355 20 2,192	   1	   1		
<b>Jackson St</b> PM: Azan Junaid 52nd Ave to 50th Ave Widen to 4 lanes & install signals @ 50th, 51st & 52nd Avenues. City of Indio is the lead agency. Only County share of costs are shown.	1.00 miles	54 ft/ 64 ft	19 C Y Y	D00012 218 S4276C CO IND	221 600 <b>Total:</b>	3,860 361 4,221	<b>D</b> <b>R</b> <b>C</b>	678 166 213	138 241 1,937	65 783	   1	   1	
<b>Jackson St Interchange</b> PM: Azan Junaid Reconst & widen interchange in the City of Indio.	0.00 miles	0 ft/ 0 ft	19 C Y N	C70049 208 RCTD	340 999 <b>Total:</b>	9,100 103,319 112,419	<b>D</b> <b>E</b> <b>R</b> <b>C</b>	4,841 655 340 999	2,164 370 200	870 200	3,379 99,940	   1	   1
<b>Keele Rd</b> PM: Eric Lohr 36th Ave to S'ly 36th Ave 0.68 mi Reconst AC paved road	0.68 miles	24 ft/ 24 ft	20 DL N N	D20042 267 M4285 RCTD	223  <b>Total:</b>	379  379	<b>D</b> <b>E</b> <b>C</b>	   223	1 1 34	343	   1	   1	
<b>Lake Cahuilla Park Slurry Seal</b> PM: Elmer Datuin various roads Slurry Seal See list of roads at end of district.	2.03 miles	0 ft/ 0 ft	19 C N N	D50017 221 RCTD	815  <b>Total:</b>	795  795	<b>D</b> <b>E</b> <b>C</b>	66 1 815	4 724	   1	   1		



NAME LIMITS	LENGTH	EW / PW	MD CT PL RW	PROJECT# RD BK PG ROAD NBR LEAD AGY LRGR PROJ	FUND SOURCE	FUND SOURCE AMOUNT (x\$1000)	FISCAL YEAR COST (x \$1000)				
							D=Design	E=Environmental			
							C=Construction	R=Right-of-way Acquisition	PFY=Previous Fiscal Year	FFY=Future Fiscal Year	
DESCRIPTION (Comments)							PFY	24/25	25/26	FFY	
<b>Langlois Rd</b> PM: Alfredo Martinez Clifton St to N'ly Clifton St 0.13 mi 0.13 miles 38 ft/ 38 ft Resurf AC paved road	18 C N Y	D20074 174 M6361 RCTD	221  <b>Total:</b>	329  329	<b>D</b> <b>R</b> <b>C</b>	71 13 15		230			221 Gas Tax/HUTA
<b>Little Morongo Rd</b> PM: Alfredo Martinez Mission Lakes Blvd to Augusta Ave 0.70 miles 31 ft/ 31 ft Resurf AC paved road	18 C Y N	D10074 167A S4347B RCTD	223  <b>Total:</b>	863  863	<b>D</b> <b>E</b> <b>C</b>	104 1 18		740			223 Gas Tax/SB-1
<b>Long Cyn Rd</b> PM: Mike Heath Dillon Rd to Hacienda Ave 1.50 miles 30 ft/ 30 ft Resurf AC paved road	18 C Y N	D00104 174A S4710 RCTD	223 990 <b>Total:</b>	2,484 8 2,492	<b>D</b> <b>E</b> <b>C</b>	286 13 2,088		105			223 Gas Tax/SB-1 990 Miscellaneous
<b>Mecca Community Enhancement</b> PM: Cathy Wampler 5th St to 3rd St 0.13 miles 0 ft/ 0 ft Mecca Roundabout Aesthetic enhancements	19 C N N	D40085 230A S4257B RCTD	386  <b>Total:</b>	180  180	<b>D</b> <b>E</b> <b>C</b>	5 1 120		28			386 Unincorporated Communities Initiative Fund
<b>Mecca Group 6 Street Improvements</b> PM: Cathy Wampler 3 roads 0.35 miles 32 ft/ 32 ft Reconst AC paved road and const sidewalk Hammond Rd: 66th Ave Byp - 2nd St. 66th Ave: Date Palm St - Hammond Rd. Date Palm St: 66th Ave to 2nd St.	19 C Y N	C80045 230A S4257B RCTD	223  <b>Total:</b>	2,845  2,845	<b>D</b> <b>E</b> <b>R</b> <b>C</b>	257 48 2 2,225		15 53			223 Gas Tax/SB-1
<b>Mecca Group 7 Street Improvements</b> PM: Cathy Wampler 8 roads 1.39 miles 0 ft/ 0 ft Reconst AC paved road and const sidewalk See list of roads at end of district.	19 C Y Y	D00102 230A RCTD	223  <b>Total:</b>	8,093  8,093	<b>D</b> <b>E</b> <b>R</b> <b>C</b>	21 4 30 3,184		472 333			223 Gas Tax/SB-1
<b>Mecca Neighborhood Park &amp; Greening Project</b> PM: Cathy Wampler Plant trees on Coahuilla & Date Palm. Landscape pocket park at SE corner of Hammond & 2nd. 1.27 miles 40 ft/ 40 ft Install 600 LF of sidewalk on Hammond & 66th.	19 C N N	D20021 230A M4132 RCTD	270 328 386 <b>Total:</b>	1,094 186 170 1,450	<b>D</b> <b>E</b> <b>C</b>	140 2 1,260					270 California Natural Resources Agency (CRNA) 328 Combined Improvement Fund 386 Unincorporated Communities Initiative Fund
<b>Mission Lakes Area Resurf Group</b> PM: Alfredo Martinez 24 various roads 5.30 miles 0 ft/ 0 ft Resurf AC paved road See list of roads at end of district.	18 C Y N	D10075 167A RCTD	223  <b>Total:</b>	1,768  1,768	<b>D</b> <b>E</b> <b>C</b>	195 13 1,560					223 Gas Tax/SB-1
<b>Mission Lakes Blvd</b> PM: Alfredo Martinez W Clubhouse Blvd 0.09 mi to Little Morongo Rd 0.73 miles 19 ft/ 19 ft Resurf AC paved road	18 C Y N	D10073 167A S6897 RCTD	223  <b>Total:</b>	1,800  1,800	<b>D</b> <b>E</b> <b>C</b>	119 4 22		1,655			223 Gas Tax/SB-1



**Transportation Improvement Program 2024-2025 Edition**  
**Supervisory District: 4**

NAME LIMITS	LENGTH	EW / PW	MD CT PL RW	PROJECT# RD BK PG ROAD NBR LEAD AGY LRGR PROJ	FUND SOURCE	FUND SOURCE AMOUNT (x\$1000)	FISCAL YEAR COST (x \$1000)				
							D=Design	E=Environmental			
							C=Construction	R=Right-of-way Acquisition			
DESCRIPTION (Comments)							PFY	24/25	25/26	FFY	
<b>Monroe St</b> PM: Susan Vombaur 52nd Ave  0.00 miles      14 ft/ 32 ft  Install Traffic Signal Widen SE quadrant of intersection. Seek co-op with cities of La Quinta and Indio. Only the County's cost share is shown.			19 C N N	D50054 218 S4345B RCTD	221 370  <b>Total:</b>	250 250  500	<b>D</b> <b>E</b> <b>R</b> <b>C</b>		120 5 10  365		
							221 370	Gas Tax/HUTA East County DIF Signal Mitigation Funds			
<b>Monroe St Interchange</b> PM: Azan Junaid I-10  0.00 miles      0 ft/ 0 ft  Reconst & widen interchange in the City of Indio.			19 C Y Y	C70048  RCTD	111 136 226 257 340  <b>Total:</b>	26,232 2,350 14,263 14,329 76,838  134,012	<b>D</b> <b>E</b> <b>R</b> <b>C</b>	7,441 788 138    59,187	692 144 6,434    59,187		59,188
							111 136 226 257 340	STP - Future Federal Identified/Unfunded Hwy Infrastructure Program (HIP) SB-1 Local Partnership Program STIP Funds - State Only Transportation Uniform Mitigation Fee (CVAG)			
<b>Monterey Ave</b> PM: Alfredo Martinez I-10 Overpass to Varner Rd  0.08 miles      114 ft/ 114 ft  Resurf AC paved road			18 C N N	D40079 187B S4293A RCTD	223   <b>Total:</b>	465   465	<b>D</b> <b>E</b> <b>C</b>			64 4 397	
							223	Gas Tax/SB-1			
<b>National Ave</b> PM: Eric Lohr Johnson St to Grant St  1.01 miles      26 ft/ 26 ft  Resurf AC paved road			19 DL N N	D50036 231 M4352 RCTD	310   <b>Total:</b>	343   343	<b>D</b> <b>E</b> <b>C</b>			1 1 341	
							310	District IV Funds			
<b>North Shore Area Resurf Group</b> PM: Mike Heath 8 various roads  4.48 miles      0 ft/ 0 ft  Resurf AC paved road See list of roads at end of district.			19 C Y N	D00073 236  RCTD	223   <b>Total:</b>	9,685   9,685	<b>D</b> <b>E</b> <b>C</b>	575 5  6,050	50 5  3,000		
							223	Gas Tax/SB-1			
<b>Northshore Secondary Access Study</b> PM: Dennis Acuna Location to be determined  0.00 miles      0 ft/ 0 ft  Initiation of environmental, design, and right- of-way studies for future secondary access road.			19 C N Y	D30097 236B  RCTD	386   <b>Total:</b>	250   250	<b>D</b>	222	28		
							386	Unincorporated Communities Initiative Fund			
<b>Outrigger Dr</b> PM: Eric Lohr 73rd Ave to Pilot Dr  0.23 miles      35 ft/ 35 ft  Reconst AC paved road			19 DL N N	D40045 236B M6587 RCTD	223   <b>Total:</b>	193   193	<b>D</b> <b>E</b> <b>C</b>		1 1 191		
							223	Gas Tax/SB-1			
<b>Palm Dr</b> PM: Susan Vombaur 20th Ave  0.00 miles      0 ft/ 0 ft  Install Traffic Signal			18 C N Y	D30082 177 S4159A CO DHS	370   <b>Total:</b>	374   374	<b>D</b> <b>E</b> <b>R</b> <b>C</b>	14 1   4 295			
							370	East County DIF Signal Mitigation Funds			
<b>Pierson Blvd</b> PM: Susan Vombaur SH-62  0.00 miles      0 ft/ 0 ft  Install Traffic Signal DHS is the lead agency. Only the County's preliminary cost share is shown.			18 C N U	D30087 166 S4541A CO DHS	370   <b>Total:</b>	500   500	<b>D</b> <b>C</b>		10 490		
							370	East County DIF Signal Mitigation Funds			



NAME LIMITS	LENGTH	EW / PW	MD CT PL RW	PROJECT# RD BK PG ROAD NBR LEAD AGY LRGR PROJ	FUND SOURCE	FUND SOURCE AMOUNT (x\$1000)	FISCAL YEAR COST (x \$1000)			
							D=Design	E=Environmental		
							C=Construction	R=Right-of-way Acquisition		
DESCRIPTION (Comments)							PFY	24/25	25/26	FFY
<b>Pierson Blvd</b> PM: Alfredo Martinez SH-62 to N Indian Canyon Dr 2.59 miles 14 ft/ 14 ft Resurf AC paved road Portion City of Desert Hot Springs 2.59 mi	18 C N N	D40113 166 S4541B RCTD	223	1,070	<b>D</b> <b>E</b> <b>C</b>					148 8 914
			<b>Total:</b>	1,070						
					223	Gas Tax/SB-1				
<b>Pilot Dr</b> PM: Eric Lohr Windlass Dr to SE'ly Windlass Dr 0.19 mi 0.19 miles 35 ft/ 35 ft Reconst AC paved road	19 DL N N	D40046 236B M6584 RCTD	223	153	<b>D</b> <b>E</b> <b>C</b>			1 1 151		
			<b>Total:</b>	153						
					223	Gas Tax/SB-1				
<b>Pilot Dr</b> PM: Eric Lohr Galley Dr to N'ly Galley Dr 0.04 mi 0.04 miles 35 ft/ 35 ft Reconst AC paved road	19 DL N N	D40047 236B M6584 RCTD	223	32	<b>D</b> <b>E</b> <b>C</b>			1 1 30		
			<b>Total:</b>	32						
					223	Gas Tax/SB-1				
<b>Polk St</b> PM: Alfredo Martinez 60th Ave to 58th Ave 1.00 miles 24 ft/ 24 ft Resurf AC paved road	19 C N N	D40080 223 S4392C RCTD	223	1,083	<b>D</b> <b>E</b> <b>C</b>					149 8 926
			<b>Total:</b>	1,083						
					223	Gas Tax/SB-1				
<b>Portola Ave I-10 Interchange</b> PM: John Ashlock Between Monterey Ave IC to Cook St IC 0.00 miles 0 ft/ 0 ft Const new interchange In the City of Palm Desert. Project on hold pending funding availability.	18 C Y Y	C30054 187 RCTD	221 340	4 5,350	<b>D</b> <b>E</b> <b>R</b>	4,604 303 311	136			
			<b>Total:</b>	5,354						
					221	Gas Tax/HUTA				
					340	Transportation Uniform Mitigation Fee (CVAG)				
<b>Railroad Ave Bridge</b> PM: Umer Ahmed E. Channel Stubbe Wash 0.05 miles 36 ft/ 35 ft Bridge Replacement Replacement for State Bridge No. 56C0101.	16 C Y U	C40064 140B RCTD	120 121 999	601 3,185 496	<b>D</b> <b>E</b> <b>R</b> <b>C</b>	441 436	123 114 101 438	50 90 18 438		2,471
			<b>Total:</b>	4,282						
					120	Highway Bridge Replacement & Rehabilitation				
					121	HBRR - Identified/Unfunded				
					999	Unfunded				
<b>Ramon Rd</b> PM: Cesar Tolentino San Miguelito Dr to Desert Moon Dr 0.35 miles 0 ft/ 0 ft Const sidewalk on south side	18 C Y Y	D00056 187B S4176B RCTD	221	1,860	<b>D</b> <b>E</b> <b>R</b> <b>C</b>	157	178 10 140 1,225	45 5 15 85		
			<b>Total:</b>	1,860						
					221	Gas Tax/HUTA				
<b>Ramon Rd</b> PM: Umer Ahmed RR Bridge near I-10 0.00 miles 40 ft/ 40 ft Concrete slope paving	18 C Y N	D00072 187A S4176A RCTD	221	205	<b>D</b> <b>E</b> <b>R</b> <b>C</b>	4	54 30 5 91			
			<b>Total:</b>	205						
					221	Gas Tax/HUTA				
<b>Ramon Rd</b> PM: Umer Ahmed RR Bridge near I-10 0.00 miles 40 ft/ 40 ft Emergency repair work	18 C N N	D50057 187A S4176A RCTD	221	500	<b>C</b>		500			
			<b>Total:</b>	500						
					221	Gas Tax/HUTA				
<b>Rannells Blvd</b> PM: Eric Lohr 35th Ave to 32nd Ave 1.51 miles 25 ft/ 25 ft Resurf AC paved road	20 DL N N	D40048 267 S4401A RCTD	223	496	<b>D</b> <b>E</b> <b>C</b>			1 1 494		
			<b>Total:</b>	496						
					223	Gas Tax/SB-1				



NAME LIMITS	LENGTH	EW / PW	MD CT PL RW	PROJECT# RD BK PG ROAD NBR LEAD AGY LRGR PROJ	FUND SOURCE	FUND SOURCE AMOUNT (x\$1000)	FISCAL YEAR COST (x \$1000)				
							D=Design	E=Environmental			
							C=Construction	R=Right-of-way Acquisition			
DESCRIPTION (Comments)							PFY	24/25	25/26	FFY	
<b>Slurry Seal of 4th District roads FY24/25</b> PM: Elmer Datuin various roads 42.88 miles 0 ft/ 0 ft Slurry Seal See list of roads at end of district.	00 C N N	D50009  RCTD	223 301 720 <b>Total:</b>	487 2,700 141 3,328	D E C	73 1  223 301 720		3,254			Gas Tax/SB-1 Measure A/Coachella Valley City of Rancho Mirage
<b>Slurry Seal of 4th District roads FY25/26</b> PM: Elmer Datuin various roads 24.91 miles 0 ft/ 0 ft Slurry Seal See list of roads at end of district.	00 C N N	D60009  RCTD	223 301 <b>Total:</b>	382 1,598 1,980	D E C		116 2 5		1,857		Gas Tax/SB-1 Measure A/Coachella Valley
<b>South Broadway</b> PM: Susan Vombaur Seeley Ave 0.18 miles 22 ft/ 40 ft Widen road intersection and const left-turn lanes.	20 C N U	D20115 265 S4075A RCTD	634 999 <b>Total:</b>	228 407 635	D E R C	1   634 999	108 3 38		10 475		DIF AP14 Maj. Imp. Fnd- Palo Verde Valley Unfunded
<b>Spar Cir</b> PM: Eric Lohr Galley Dr to NW'ly Galley Dr 0.07 mi 0.07 miles 32 ft/ 32 ft Reconst AC paved road	19 DL N N	D40049 236B M6585 RCTD	223 <b>Total:</b>	53 53	D E C		1 1 51				Gas Tax/SB-1
<b>Thermal &amp; Oasis Sidewalks &amp; Trails</b> PM: Mike Heath various locations 14.00 miles 0 ft/ 10 ft Const paved sidewalks & trails along roadways Const Trails on 66th Ave, Pierce St, 74th Ave, and Harrison St. Const sidewalk on Middleton St.	19 C Y N	D00013 229 M4335 RCTD	221 256 999 <b>Total:</b>	5,600 300 21,200 27,100	D E R C	1,752 480 362	1,193 91 579	428 19 275	57 30 634 21,200		Gas Tax/HUTA Active Transportation Program (ATP) - State Unfunded
<b>Thousand Palms Area Traffic Signal Interconnect</b> PM: Susan Vombaur 16 various locations 0.00 miles 0 ft/ 0 ft Upgrade Traffic Signals	18 C N N	D30086 187A RCTD	370 <b>Total:</b>	750 750	D E C		49 1 700				East County DIF Signal Mitigation Funds
<b>Thousand Palms Beautification Project</b> PM: Cesar Tolentino 0.00 miles 0 ft/ 0 ft Improve monument, archway, signage, etc. within the Thousand Palms community.	18 C N U	D50040 183A RCTD	386 <b>Total:</b>	605 605	D E R C		68 5 5		527		Unincorporated Communities Initiative Fund
<b>Varner Rd</b> PM: Alfredo Martinez Berkey Dr to New Castle Dr 0.51 miles 84 ft/ 84 ft Resurf AC paved road	19 C N U	D20083 207A S4890D RCTD	223 <b>Total:</b>	1,040 1,040	D E C				144 8		Gas Tax/SB-1
<b>Varner Rd</b> PM: Benjie Cho 38th Ave to Washington St 1.92 miles 28 ft/ 58 ft Widen AC paved road from 2 to 4 lanes	18 C N Y	D20112 207 S4890C RCTD	622 999 <b>Total:</b>	847 3,137 3,984	D E R C				513 250 102 3,119		DIF AP2 Maj. Imp. Fnd- Coachella West Area Unfunded
<b>Varner Rd</b> PM: Alfredo Martinez Palm Dr to E'ly Palm Dr 0.77 mi 0.77 miles 31 ft/ 31 ft Resurf AC paved road	18 C N N	D40081 177 S4890A RCTD	223 <b>Total:</b>	1,239 1,239	D E C				132 7 1,100		Gas Tax/SB-1



NAME LIMITS	LENGTH	EW / PW	MD CT PL RW	PROJECT# RD BK PG ROAD NBR LEAD AGY LRGR PROJ	FUND SOURCE	FUND SOURCE AMOUNT (x\$1000)	FISCAL YEAR COST (x \$1000)				
							D=Design	E=Environmental			
							C=Construction	R=Right-of-way Acquisition	PFY=Previous Fiscal Year	FFY=Future Fiscal Year	
DESCRIPTION (Comments)							PFY	24/25	25/26	FFY	
<b>Varner Rd</b> PM: Benjie Cho  0.00 miles      28 ft/ 28 ft I-10 bypass feasibility study Only County share of costs are shown			18 C N U	D50044 187 S4890A CVAG	221  <b>Total:</b>	470  470	D 221	Gas Tax/HUTA	470		
<b>Washington St</b> PM: Alfredo Martinez Varner Rd to Country Club Dr  0.16 miles      110 ft/ 110 ft Resurf AC paved road Resurface AC portions only. Concrete portions will not be resurfaced.			19 C N N	D40082 207A S4562C RCTD	223  <b>Total:</b>	402  402	D E C 223	Gas Tax/SB-1		56 3 343	
<b>Washington St</b> PM: Susan Vombaur 5 various locations  0.00 miles      0 ft/ 0 ft Install retroreflective signal backplates Seek co-op with city of Palm Desert. Only the County's cost share is shown. See list of signals at end of district.			19 C N N	D50056 207B S4562E CO PD	370  <b>Total:</b>	30  30	C 370	East County DIF Signal Mitigation Funds	30		
<b>Whitewater Area Reconst Group</b> PM: Alfredo Martinez 6 various roads  1.74 miles      0 ft/ 0 ft Reconst AC paved road See list of roads at end of district.			18 C N N	D30071 166  RCTD	223  <b>Total:</b>	3,130  3,130	D E C 223	Gas Tax/SB-1	240 10	2,880	
<b>Windlass Dr</b> PM: Eric Lohr 73rd Ave to Compass Dr  0.41 miles      31 ft/ 31 ft Reconst AC paved road			19 DL N N	D40050 236B S6568 RCTD	310  <b>Total:</b>	298  298	D E C 310	District IV Funds	1 1 296		



PROJECT GROUPS	To	From	LENGTH	MD	ROAD #	ROAD BK PG	CONST ONLY (\$ X 1000)	TOTAL COST (\$ X 1000)
----------------	----	------	--------	----	--------	---------------	---------------------------	---------------------------

**D0-0071 Carver Tract Sidewalks - Phase 2** Contract Construction

Bataan St	N'ly Corregidor Ave	48th Ave	0.15	19	M4060	213A	483	668
Corregidor Ave	Bataan St	Van Buren St	0.22	19	M4138	213A	709	982
Corregidor Ave	Bataan St	Luzon St	0.12	19	M4306	213A	386	533
Leyte Ave	E'ly Luzon St	Van Buren St	0.15	19	M4302	213A	483	668
Lingayan Ave	Bataan St	Luzon St	0.12	19	M4315	213A	386	533
Lingayan Ave	Bataan St	Van Buren St	0.22	19	M4306	213A	709	982
Luzon St	N'ly Leyte Ave	Manila Ave	0.03	19	M4302	213A	97	134
Luzon St	48th Ave	Manila Ave	0.21	19	M4138	213A	676	936
Manila Ave	E'ly Luzon St	Van Buren St	0.12	19	M4322	213A	387	534
<b>TOTALS</b>			<b>1.34</b>				<b>4316</b>	<b>5970</b>

**D5-0004 Chip Seal of 4th District Roads FY24/25** by Day Labor

Alderwood St	Pine Crest Ave	River Dr	0.21	17	M5005	157	7	7
Cassler Dr	Strong Dr	Daryll Rd	0.26	17	M5780	157	9	9
Cedar St	1290' N River Dr	River Dr	0.24	17	M5052	157	10	10
Circle View Dr	631' NE Scenic Dr	Scenic Dr	0.12	17	M5853	157	4	4
Cougar Rd	1935' S Howland Rd	Howland Rd	0.37	17	M5835	155	14	14
Daryll Rd	Scenic Dr	South Circle Dr	0.42	17	M5089	157	15	15
Dickenson Rd	Glen Rd	Fern Valley Rd	0.16	17	M5099	155	5	5
Encino Rd	655' E Fern Valley Rd	Fern Valley Rd	0.12	17	M5589	155	5	5
Falling Leaf Dr	623' SW Pine Crest Dr	Pine Crest Dr	0.12	17	M5646	155	4	4
Fir St	North Circle Dr	River St	0.07	17	M5129A	157	2	2
Forest Dr	1268' S Fern Valley Rd	Fern Valley Rd	0.24	17	M5590	155	9	9
Forest Knoll Dr	623' SW Pine Crest Dr	Pine Crest Dr	0.12	17	M5645	155	4	4
Glen Rd	Dickinson Rd	Seneca Dr	0.43	17	M5523	155	14	14
Glen Rd	394' N Silver Tip Ln	Silver Tip Ln	0.07	17	M5523A	155	3	3
Granite Pl	Rising Glen Rd	Sunset View Dr	0.02	17	M5889	157	1	1
Hemstreet Pl	Daryll Rd	Wildwood Dr	0.45	17	M5170	157	14	14
Hillsdale St	931' NE Scenic Dr	Scenic Dr	0.18	17	M5852	157	6	6
Howland Rd	926' SE Fern Valley Rd	Fern Valley Rd	0.18	17	M7017	155	7	7
John Muir Dr	Seneca Dr	South Circle Dr	0.21	17	M5196	155	7	7
Lily Way	177' S Rimrock Rd	Rimrock Rd	0.03	17	M5637	155	1	1
Lodge Rd	Fern Valley Rd	South Circle Dr	0.27	17	M5226	155	11	11
Oakwood St	North Circle Dr	River Dr	0.18	17	M5288	157	5	5
Palomar Rd	Fern Valley Rd	John Muir Rd	0.27	17	M5302	155	8	8
Pine Crest Ave	1870' NE South Circle Dr	Idyllwild Rd	1.01	17	M5318B	155	35	35
Rim Rock Rd	Fern Valley Rd	John Muir Rd	0.60	17	M5340	155	22	22
Rising Glen Rd	538' NE Scenic Dr	Scenic Dr	0.10	17	M5888	157	4	4
River Dr	Cedar St	North Circle Dr	0.42	17	M5342	157	14	14
Roble Dr	921' S Encino Rd	Encino Rd	0.17	17	M5588	155	6	6

PROJECT GROUPS	To	From	LENGTH	MD	ROAD #	ROAD BK PG	CONST ONLY (\$ X 1000)	TOTAL COST (\$ X 1000)
----------------	----	------	--------	----	--------	---------------	---------------------------	---------------------------

D5-0004 Chip Seal of 4th District Roads FY24/25 (Cont.) by Day Labor

San Jacinto Rd	Glen Rd	Fern Valley Rd	0.38	17	M5357	155	13	13
Scenic Dr	Wayne Dr	South Circle Dr	0.85	17	M5361	157	27	27
Seneca Dr	Glen Rd	San Jacinto Rd	0.22	17	M5365	155	7	7
Shady View Dr	534' NE Sunset View Dr	Sunset View Dr	0.10	17	M5891	157	4	4
Silver Tip Ln	Cougar Rd	Glen Rd	0.06	17	M5834	155	3	3
Strong Dr	Daryll Rd	South Circle Dr	0.41	17	M5391	157	13	13
Sunset View Dr	1039' NW Shady View Dr	Shady View Dr	0.20	17	M5890	157	8	8
Tahquitz Dr	San Jacinto Rd	Fern Valley Rd	0.14	17	M5394	155	5	5
Tahquitz Dr	Marian View Dr	South Circle Dr / N	0.72	17	M5394	157	23	23
Tahquitz View Dr	Hemstreet Pl	902' SE Hemstreet Pl	0.17	17	M5393	157	6	6
Wayne Dr	Daryll Rd	Scenic Dr	0.19	17	M5801	157	6	6
Wildwood Dr	Strong Dr	Hemstreet Pl	0.18	17	M5432	157	7	7
30th Ave	Northwood Rd	Dillon Rd	0.12	18	M4172	205	5	5
38th Ave	Washington St	Varner Rd	1.62	18	S4813A	207	57	57
Desert Charm Rd	30th Ave	Dillon Rd	0.81	18	M4004	205	31	31
Dillon Rd	7462' NW Brack Rd	Sunnyslope Rd	7.04	18	S4163E	205	301	301
Landfill Rd	2171' E Dillon Rd	Dillon Rd	0.41	18	S6986	209	31	31
Landfill Rd	6360' E Dillon Rd	2871' E Dillon Rd	0.66	18	S6986	209	50	50
Northwood Rd	32nd Ave	30th Ave	1.00	18	M4002	205	38	38
Pushawalla Rd	3021' S Dillon Rd	Dillon Rd	0.57	18	M4549	205	23	23
61st Ave	2880' W Pierce St	Pierce St	0.55	19	M4487C	224	15	15
66th Ave	Garfield St	Johnson St	3.06	19	S4492C	231	120	120
68th Ave	1399' NW Vander Veer Rd	Vander Veer Rd	0.26	19	S6537	236A	16	16
69th Ave	Vander Veer Rd	1326' W Vander Veer Rd	0.25	19	M6551	236A	15	15
Access Rd	Desert Beach Dr	Vander Veer Rd	0.55	19	M6122	236B	25	25
Admiralty Way	1330' W Vander Veer Rd	Vander Veer Rd	0.25	19	M6541	236A	13	13
Agua Sal Cir	194' N 72nd Ave	72nd Ave	0.04	19	M6363	236B	2	2
Albatross Way	72nd Ave	Vander Veer Rd	0.23	19	M6232	236B	8	8
Anchor Cir	209' NW Schooner Way	Schooner Way	0.04	19	M6552	236A	2	2
Barnacle Dr	1032' S Rocky Point Dr	Rocky Point Dr	0.20	19	M6581	236B	10	10
Beachcomber Way	La Casa Way	Admiralty Way	0.45	19	M6549	236A	23	23
Beacon Dr	72nd Ave	Club View Dr	0.44	19	M6576	236B	23	23
Beam Dr	Pilot Dr	Galley Dr	0.14	19	M6586	236B	7	7
Bounty Ave	Vander Veer Rd	Windward Dr	0.50	19	M6556	236A	21	21
Cabana Cir	226' W Beachcomber Way	Beachcomber Way	0.04	19	M6546	236A	2	2
Captains Walk	Hallyard Dr	Spinnaker Way	0.13	19	M6539	236A	6	6
Club View Dr	Sea View Way	Vander Veer Rd	0.58	19	M6229	236B	41	41
Club View Dr	1209' SE Windlass Dr	Windlass Dr	0.23	19	M6582	236B	21	21
Compass Dr	72nd Ave	Windlass Dr	0.15	19	M6569	236B	8	8
Conchella Dr	Flamingo Dr	Via Costa Brava	0.40	19	M6365	236A	18	18
Coral Reef Rd	Sea View Way	Vander Veer Rd	0.56	19	M6231	236B	21	21

PROJECT GROUPS	To	From	LENGTH	MD	ROAD #	ROAD BK PG	CONST ONLY (\$ X 1000)	TOTAL COST (\$ X 1000)
----------------	----	------	--------	----	--------	---------------	---------------------------	---------------------------

D5-0004 Chip Seal of 4th District Roads FY24/25 (Cont.) by Day Labor

Corvina Dr	Desert Beach Dr	Vander Veer Rd	0.41	19	M6124	236B	20	20
Costa Mesa Dr	68th Ave	70th Ave	0.99	19	M6543	236A	54	54
Cutter Way	Beachcomber Way	Bounty Ave	0.17	19	M6555	236A	9	9
Desert Beach Dr	Sea View Dr	SH-111	0.20	19	M6121	236B	10	10
Desert Cactus Dr	Airport Blvd	58th Ave	1.15	19	S4216	223A	44	44
Desertaire Dr	Parkside Dr	2317' S Parkside Dr	0.44	19	M6530	245	16	16
Dolphin Dr	Sea View Way	Vander Veer Rd	0.50	19	M6227	236A	22	22
Ebb Dr	Rocky Point Dr	Shoal Dr	0.11	19	M6577	236B	5	5
Fantail Dr	Sunfish Ln	Beacon Dr	0.22	19	M6580	236B	11	11
Flamingo Dr	Harbor Dr	Vander Veer Rd	0.42	19	M6226	236A	25	25
Granada Way	Beachcomber Way	Costa Mesa Dr	0.16	19	M6548	236A	8	8
Hallyard Dr	1235' N Regatta Dr	Regatta Dr	0.23	19	M6538	236A	11	11
Harbor Dr	Lookout Dr	Coral Reef	0.85	19	M6235	236A	30	30
Island Cir	101' NW Vander Veer Rd	Vander Veer Rd	0.02	19	M6224	236A	1	1
Jib Cir	235' W Beachcomber Way	Beachcomber Way	0.04	19	M6547	236A	2	2
Johnson St	60th Ave	62nd Ave	1.01	19	S4280D	224	38	38
La Casa Way	Cutter Way	Schooner Way	0.11	19	M6553	236A	5	5
Leeward Dr	1771' S 72nd Ave	72nd Ave	0.34	19	M6583	236B	16	16
Lighthouse Rd	Admiralty Way	Granada Way	0.20	19	M6550	236A	11	11
Lookout Dr	Sea View Way	Vander Veer Rd	0.44	19	M6225	236A	25	25
Marina Dr	SH-111	Sea View Dr	0.13	19	M6120	236B	7	7
Mecca Ave	SH-111	Tripoli Dr	0.27	19	S4597	236B	10	10
Miramar Dr	70th Ave	Bay Dr	0.86	19	M6234	236A	37	37
Neptune Dr	Flamingo Dr	Via Costa Brava	0.44	19	M6366	236A	19	19
North Shore Dr	Flamingo Dr	Via Costa Brava	0.36	19	M6364	236A	17	17
Parkside Dr	Desertaire Dr	500' E SH-111	1.65	19	S6204	245	68	68
Pleasant View Dr	Sea View Way	Vander Veer Rd	0.57	19	M6230	236B	20	20
Port Cir	531' N Barnacle Dr	Barnacle Dr	0.10	19	M6571	236B	5	5
Regatta Dr	Hallyard Dr	Spinnaker Way	0.13	19	M6540	236A	6	6
Rocky Point Dr	Ebb Dr	Club View Dr	0.35	19	M6570	236B	18	18
Sail Cir	237' E Lighthouse Rd	Lighthouse Rd	0.04	19	M6545	236A	2	2
Salton View Dr	Flamingo Dr	Via Costa Brava	0.52	19	M6367	236A	18	18
Schooner Way	69th Ave	La Casa Way	0.20	19	M6554	236A	11	11
Sea Breeze Dr	Desertaire Dr	Via Mirage	0.56	19	M6531	245	21	21
Sea Gull Dr	Flamingo Dr	Via Costa Brava	0.56	19	M6368	236A	23	23
Sea View Dr	Desert Beach Dr	Vander Veer Rd	0.29	19	M6123	236B	14	14
Seacrest Cir	197' NW Lighthouse Rd	Lighthouse Rd	0.04	19	M6544	236A	2	2
Seahorse Way	Port Cir	Barnacle Dr	0.11	19	M6572	236B	5	5
Seascape Ave	Vander Veer Rd	Windward Dr	0.50	19	M6558	236A	29	29
Shell Dr	Rocky Point Dr	Leeward Dr	0.37	19	M6579	236B	19	19
Shoal Dr	Rocky Point Dr	Beacon Dr	0.21	19	M6578	236B	11	11

PROJECT GROUPS	To	From	LENGTH	MD	ROAD #	ROAD BK PG	CONST ONLY (\$ X 1000)	TOTAL COST (\$ X 1000)
----------------	----	------	--------	----	--------	---------------	---------------------------	---------------------------

**D5-0004 Chip Seal of 4th District Roads FY24/25 (Cont.)** by Day Labor

Spinnaker Way	68th Ave	Admiralty Way	0.22	19	M6542	236A	11	11
Sunfish Ln	Shell Dr	Barnacle Dr	0.11	19	M6573	236B	6	6
Surfside Ave	Vander Veer Rd	Windward Dr	0.50	19	M6559	236A	29	29
Vander Veer Rd	SH-111	Sea View Dr	0.23	19	M6119	238B	35	35
Vander Veer Rd	68th Ave	70th Ave	0.92	19	S6119A	236A	5	5
Via Costa Brava	Sea View Way	Vander Veer Rd	0.57	19	M6228	236B	22	22
Via Mirage	Parkside Dr	628' S Parkside Dr	0.12	19	M6527	245	4	4
Via Ocotillo	Parkside Dr	1678' S Parkside Dr	0.32	19	M6529	245	11	11
Via Verbena	Parkside Dr	Sea Breeze Dr	0.16	19	M6528	245	6	6
Windward Dr	Bounty Ave	70th Ave	0.25	19	M6616	236A	9	9
Yawl Ave	Vander Veer Rd	Windward Dr	0.50	19	M6557	236A	29	29
24th Ave	De Frain Blvd	Buck Blvd	3.51	20	S4546A	265	129	129
25th Ave	Lindsay Ave	5649' W Buck Blvd	2.70	20	M4545	265A	153	153
30th Ave	Neighbours Blvd	Stephenson Blvd	1.01	20	S4523	267	37	37
32nd Ave	Neighbours Blvd	SH-78	3.03	20	S4530	267	115	115
34th Ave	1147' E SH-78	SH-78	0.22	20	S4526A	264	6	6
34th Ave	Neighbours Blvd	Keim Blvd	2.03	20	S4526B	267	74	74
35th Ave	Keim Blvd	SH-78	2.28	20	M4527	267	91	91
Black Rock Rd	8130' W Mesa Dr	Mesa Dr	1.54	20	M6779	257A	74	74
Borders Ave	Warmington St	25th Ave	0.11	20	M6023	265A	8	8
Broadway St	Lindsay Ave	School Rd	0.38	20	M4077	265A	32	32
Degen Ave	Warmington St	25th Ave	0.11	20	M6716	265A	7	7
Intake Blvd	Seeley Ave	Peter D McIntyre Ave	5.07	20	S4273A	266	192	192
Keim Blvd	34th Ave	35th Ave	0.50	20	S4286A	267	19	19
Lindsay Ave	Broadway St	25th Ave	0.18	20	M4305	265A	15	15
Ludy Blvd	The Bradshaw Trl	SH-78	1.01	20	S4312	271	37	37
Main St	SH-78	School Rd	0.25	20	M6015	265A	19	19
Mason Ave	Warmington St	25th Ave	0.11	20	M6021	265A	10	10
Ramsay Ave	Broadway St	25th Ave	0.18	20	M6022	265A	18	18
School Rd	1038' N Warmington St	25th Ave	0.31	20	M4450	265A	27	27
Stephenson Blvd	SH-78	34th Ave	3.02	20	S4499A	267	106	106
The Bradshaw Trl	Rannels Blvd	Ludy Blvd	1.07	20	S4165B	267	41	41
Warmington St	1288' E SH-78	School Rd	0.49	20	M6715	265A	38	38
<b>TOTALS</b>			<b>81.22</b>				<b>3461</b>	<b>3461</b>

**D6-0004 Chip Seal of 4th District Roads FY25/26** by Day Labor

13th Ave	Little Morongo Rd	Kay Rd	0.36	18	S4814	167B	16	16
21st Ave	132' E Circle B Dr	103' W Circle B Dr	0.04	18	M6255	177	1	1
Chico Cir	Circle B Dr	146' W Circle B Dr	0.03	18	M6257	177	1	1

PROJECT GROUPS	To	From	LENGTH	MD	ROAD #	ROAD BK PG	CONST ONLY (\$ X 1000)	TOTAL COST (\$ X 1000)
----------------	----	------	--------	----	--------	---------------	---------------------------	---------------------------

**D6-0004 Chip Seal of 4th District Roads FY25/26 (Cont.)** by Day Labor

Circle B Dr	20th Ave	21st Ave	0.58	18	M6256	177	30	30
Corvado Dr	142' E Circle B Dr	Circle B Dr	0.03	18	M6259	177	1	1
Dillon Rd	Sunnyslope Rd	1000 Palms Canyon Rd	3.89	18	S4163E	201	180	180
Kay Rd	13th Ave	Two Bunch Palms Trl	0.53	18	M4820	167B	20	20
Kranshire Rd	Little Morongo Rd	Kay Rd	0.31	18	M4815	167B	12	12
Little Morongo Rd	13th Ave	Dillon Rd	2.00	18	S4347A	170	122	122
Mountain View Rd	Dillon Rd	1069' N Varner Rd	2.51	18	S4458A	177	134	134
Thomas Ave	Little Morongo Rd	Kay Rd	0.26	18	M4816	167B	10	10
Tram View Rd	13th Ave	Two Bunch Palms Trl	0.50	18	M4818	167B	19	19
Trimero Cir	420' S Circle B Dr	Circle B Dr	0.08	18	M6260	177	4	4
Two Bunch Palms Trl	Little Morongo Rd	Kay Rd	0.19	18	S4817	167B	7	7
United Rd	13th Ave	Two Bunch Palms Trl	0.50	18	M4819	167B	20	20
Varner Rd	4075' E Palm Dr	Palm Dr	0.77	18	S4890A	177	35	35
Vista Grande Dr	108' E Circle B Dr	329' W Circle B Dr	0.08	18	M6258	177	4	4
53rd Ave	Van Buren St	Monroe St	1.99	19	M4212A	218	72	72
54th Ave	Van Buren St	Monroe St	1.99	19	S4208A	218	77	77
55th Ave	Shady Ln	Harrison St	0.50	19	M4726B	219	19	19
58th Ave	Harrison St	Monroe St	2.99	19	S4206A	222	110	110
59th Ave	Fillmore St	Polk St	0.99	19	M4648	223	36	36
60th Ave	Tyler St	Jackson St	3.00	19	S4591A	222	104	104
60th Ave	Fillmore St	Polk St	1.00	19	S4591B	223	38	38
61st Ave	3983' E Jackson St	Monroe St	1.75	19	M4487A	222	58	58
61st Ave	Tyler St	3465' W Harrison St	1.65	19	M4487B	223	60	60
62nd Ave	Tyler St	Monroe St	4.02	19	S4490A	222	146	146
Calhoun St	638' N 52nd Ave	55th Ave	1.60	19	M4089A	218	52	52
Fillmore St	SH-111	66th Ave	4.51	19	S4213B	223	174	174
Jackson St	52nd Ave	Airport Blvd	1.99	19	S4276B	218	103	103
Shady Ln	54th Ave	Airport Blvd	1.00	19	M4475	219	38	38
Tyler St	54th Ave	Airport Blvd	1.00	19	S4551B	219	34	34
Van Buren St	55th Ave	54th Ave	0.50	19	S4554C	219	19	19
36th Ave	Neighbours Blvd	Keele Rd	0.51	20	S4531	267	16	16
Arrowhead Blvd	I-10	20th Ave	3.20	20	S4013B	266	124	124
Blythe Way	Monroe Dr	Citrus Dr	0.99	20	M6317	260A	36	36
C & D Blvd	1908' N 15th Ave	22nd Ave	3.85	20	S4592A	266	137	137
Citrus Dr	293' S Blythe Way	Green St	0.18	20	M6321	260A	6	6
Cottonwood Dr	515' NW Blythe Way	Blythe Way	0.10	20	M10567A	257A	4	4
De Frain Blvd	I-10	28th Ave	6.83	20	S4154A	267	274	274
Eureka Dr	Park Dr	Orchard Dr	0.21	20	M10566A	257A	8	8
Evergreen Dr	715' SW Bellwood Dr	Bellwood Dr	0.14	20	M10575A	257A	5	5
Green St	Citrus Dr	Mesa Dr	0.51	20	M6322	260A	27	27

PROJECT GROUPS	To	From	LENGTH	MD	ROAD #	ROAD BK PG	CONST ONLY (\$ X 1000)	TOTAL COST (\$ X 1000)
----------------	----	------	--------	----	--------	---------------	---------------------------	---------------------------

D6-0004 Chip Seal of 4th District Roads FY25/26 (Cont.)								by Day Labor
Keele Rd	36th Ave	3570' S 36th Ave	0.68	20	M4285	267	24	24
Lemon Dr	735' N Blythe Way	Blythe Way	0.14	20	M6319	260A	7	7
Lime Dr	291' S Blythe Way	Blythe Way	0.06	20	M6320	260A	3	3
Lovekin Blvd	1345' N 15th Ave	28th Ave	6.36	20	S4311A	267	284	284
Maple Dr	Mesa Dr	Pallowalla Dr	0.21	20	M10572A	257A	8	8
Mesa Dr	Black Rock Rd	283' N Black Rock Rd	0.05	20	S4968	260A	6	6
Mesa Dr	Blythe Way	Bellwood Dr	0.34	20	S4968	260A	17	17
Olive Dr	Maple Dr	Bellwood Dr	0.19	20	M10573A	257A	7	7
Orange Dr	250' S Blythe Way	130' N Green St	0.17	20	M6318	260A	9	9
Orchard Ln	Roses Rd	Pallowalla Dr	0.13	20	M10569A	257A	5	5
Palowalla Dr	Orchard Ln	Bellwood Dr	0.28	20	M10574A	257A	10	10
Palowalla Rd	Pallowalla Dr	Citrus Dr	0.83	20	M6316	260A	45	45
Park Dr	Blythe Way	Maple Dr	0.20	20	M10565A	257A	8	8
Pepper Dr	Mesa Dr	Olive Dr	0.10	20	M10571A	257A	4	4
Rannells Blvd	32nd Ave	35th Ave	1.50	20	S4401A	267	54	54
Roses Rd	Blythe Way	Orchard Dr	0.16	20	M10568A	257A	6	6
<b>TOTALS</b>			<b>71.06</b>				<b>2890</b>	<b>2890</b>

D5-0017 Lake Cahuilla Park Slurry Seal								Contract Construction
Cahuilla Park Rd	3900' S'ly Jefferson St	820' N'ly Jefferson St	1.05	19		221	158	231
Jefferson St	Lake Cahuilla Park Entrance	Quarry Ln	0.57	19		221	102	149
RV Campground Access Rd	1200' N'ly Cahuilla Park Rd	1250' S'ly Cahuilla Park Rd	0.41	19		221	106	155
Parking Lot #1 (West)			0.00	19		221	69	101
Parking Lot #2 (South)			0.00	19		221	109	159
<b>TOTALS</b>			<b>2.03</b>				<b>544</b>	<b>795</b>

D0-0102 Mecca Group 7 Street Improvements								Contract Construction
3rd St	Frank Valdovino Rd	Home Ave	0.08	19	M4520	230A	293	468
4th St	Frank Valdovino Rd	260' E Dale Kiler Rd	0.17	19	M4236B	230A	620	990
5th St	Frank Valdovino Rd	Dale Kiler Rd	0.22	19	M4204	230A	802	1280
6th St	Coahuilla St	Lincoln St	0.16	19	M4483	230A	583	930
7th St	Dale Kiler Rd	Date Palm St	0.24	19	M4463	230A	875	1399
7th St	Coahuilla St	Lincoln St	0.16	19	M4463A	230A	583	930
Frank Valdovino Rd	5th St	300' S 3rd St	0.17	19	M4200	230A	620	990
Home Ave	5th St	2nd St	0.19	19	M4268	230A	693	1106
<b>TOTALS</b>			<b>1.39</b>				<b>5069</b>	<b>8093</b>

PROJECT GROUPS	To	From	LENGTH	MD	ROAD #	ROAD BK PG	CONST ONLY (\$ X 1000)	TOTAL COST (\$ X 1000)
----------------	----	------	--------	----	--------	---------------	---------------------------	---------------------------

**D1-0075 Mission Lakes Area Resurf Group** Contract Construction

Apawamis Rd	Spyglass Ave	Congressional Rd	0.19	18	M6921	167A	43	58
Brae Burn Ave	Capiland Rd	Brookline Ave	0.29	18	M6913	167A	81	108
Brookline Ave	Brae Burn Ave	Warwick Dr	0.38	18	M6920	167A	83	111
Capiland Rd	Brae Burn Ave	Warwick Dr	0.34	18	M6923	167A	77	105
Clubhouse Blvd	Mission Lakes Blvd	Augusta Ave	0.83	18	M6934	167A	248	336
Congressional Rd	Spyglass Ave	Apawamis Rd	0.19	18	M6922	167A	42	56
De Vincenzo Ct	Doral Dr	134' N Doral Dr	0.03	18	M6932	167A	6	9
Diegel Ct	Warwick Blvd	137' N Warwick Blvd	0.03	18	M6924	167A	5	8
Doral Dr	Clubhouse Blvd / S	Clubhouse Blvd / N	0.31	18	M6931	167A	70	94
Ekwanok Dr	Brookline Ave	Siwanoy Dr	0.13	18	M6919	167A	25	34
Jones Ct	Clubhouse Blvd	374' NW Clubhouse Blvd	0.07	18	M6933	167A	14	19
Kirkwood Ct	Pinehurst Cir	160' NE Pinehurst Cir	0.03	18	M6927	167A	6	9
Lema Ct	Clubhouse Blvd	191' W Clubhouse Blvd	0.04	18	M6930	167A	7	10
Lido Ct	Brookline Ave	477' N Brookline Ave	0.09	18	M6917	167A	17	24
Middlecoff Ct	Spyglass Ave	178' N Spyglass Ave	0.03	18	M6915	167A	7	10
Picard Ct	Pinehurst Cir	275' W Pinehurst Cir	0.05	18	M6926	167A	10	13
Pinehurst Cir	Warwick Dr / E	Warwick Dr / W	0.47	18	M6925	167A	109	147
Sanderling Ct	Warwick Dr	480' N Warwick Dr	0.09	18	M6935	167A	18	25
Siwanoy Dr	Brookline Ave	797' NE Brookline Ave	0.15	18	M6918	167A	35	49
Spyglass Ave	2943' W Warwick Dr	Warwick Dr	0.56	18	M6914	167A	153	208
Troon Ct	Spyglass Ave	478' N Spyglass Ave	0.09	18	M6941	167A	18	25
Turnesa Ct	Pinehurst Cir	140' NW Pinehurst Cir	0.03	18	M6928	167A	6	9
Vardon Ct	Pinehurst Cir	486' NE Pinehurst Cir	0.09	18	M6929	167A	18	25
Warwick Dr	Clubhouse Dr	Mission Lakes Blvd	0.79	18	M6916	167A	196	268
<b>TOTALS</b>			<b>5.30</b>				<b>1294</b>	<b>1760</b>

**D0-0073 North Shore Area Resurf Group** Contract Construction

70th Ave	Windward Dr	Sea View Way	1.01	19	S4465D	236A	1690	2185
72nd Ave	Commerce St	Sea View Way	0.44	19	S4470C	236B	737	951
72nd Ave	Leeward Dr	Compass Dr	0.40	19	M4470	236B	670	865
Bay Dr	SH-111	72nd Ave	0.50	19	M6203	236B	837	1081
Commerce St	Vander Veer Rd	72nd ave	0.09	19	S6233	236B	151	195
Parkside Dr	SH-111	500' E SH-111	0.09	19	S6204	236B	151	195
Sea View Way	72nd Ave	70th Ave	1.00	19	M6236	236A	1674	2162
Vander Veer Rd	Commerce St	70th Ave	0.95	19	S6119	236A	1590	2051
<b>TOTALS</b>			<b>4.48</b>				<b>7500</b>	<b>9685</b>

PROJECT GROUPS	To	From	LENGTH	MD	ROAD #	ROAD BK PG	CONST ONLY (\$ X 1000)	TOTAL COST (\$ X 1000)
----------------	----	------	--------	----	--------	---------------	---------------------------	---------------------------

<b>D5-0009 Slurry Seal of 4th District Roads FY24/25</b>							Contract Construction	
--	--	--	--	--	--	--	-----------------------	--

Acapulco Trl	Guadalajara Dr	Boca Chica Trl	0.28	18	M6825	187B	18	22
Algonquin Pl	1425' W Chiricahua Dr	Chiricahua Dr	0.27	18	M6458	187B	18	22
Alpine Way	1055' S Palm Oasis Ave	Palm Oasis Ave	0.20	18	M4880	176A	13	15
Badger St	Jackal Dr	Varner Rd	0.07	18	M4375	207	5	6
Banff St	St Andrews Dr	Westchester Dr	0.12	18	M6815	187B	8	9
Barcelona Dr	618' E Laura Dr	Boca Chica Trl	0.53	18	M6824	187B	35	41
Bell Rd	White Sands Dr	Elizabeth Dr	0.20	18	M6072	187A	13	15
Berkey Dr	Wildcat Dr	Varner Rd	0.21	18	M4379	207	14	16
Black Eagle Dr	Chiricahua Dr	Wells Fargo Dr	0.21	18	M6781	187A	14	16
Bloomfield Ave	Westchester Dr	Broadmoor Dr	0.19	18	M6820	187B	13	15
Bob Hope Dr	Ramon Rd	Dinah Shore Dr	1.05	18	S6802	186	69	82
Boca Chica Trl	Bell Rd	Varner Rd	0.66	18	M6828	187A	44	52
Boca Raton Pl	Westchester Dr	Broadmoor Dr	0.11	18	M6821	187B	7	8
Bowie Cir	180' N Stanton Dr	Stanton Dr	0.03	18	M6790	187B	2	2
Broadmoor Dr	Desert Moon Dr / N	Monterey Ave	0.78	18	M6460	187B	51	60
Calle Casita	Golden West Dr	Fairway Rd	0.14	18	M6660	174	9	10
Camilla Cir	232' N Stanton Dr	Stanton Dr	0.04	18	M6793	187B	3	3
Camino Mirasol Dr	Morningside Dr	Fairway Rd	0.13	18	M6880	174	9	10
Carlsbad Cir	472' S Barcelona Dr	Barcelona Dr	0.09	18	M6827	187B	6	7
Cherry Cv	Calle De Las Flores	Palm Oasis Ave	0.14	18	M4947	149A	9	10
Chiricahua Dr	Black Eagle Dr	Broadmoor Dr	0.45	18	M6788	187B	30	35
Clearwater Way	Calle De Las Flores	Palm Oasis Ave	0.14	18	S4948	149A	9	10
Cody Ave	Oakland Hills St	Quivira St	0.16	18	M6811	187B	11	13
Colonial Dr	Wells Fargo Rd	San Miquelito Dr	0.40	18	M6451	187A	26	31
Coral St	Calle De Las Flores	Palm Oasis Ave	0.17	18	M4945	149A	11	13
Country Club Dr	S Country Club Dr / W	El Segundo Way	0.19	18	M6589	174	13	15
Country Club Dr	Vista Cerro Dr	N Country Club Dr / E	0.21	18	M6590	174	14	17
Cramer St	Palm Oasis Ave	Alpine Way	0.10	18	M6033	176A	7	8
Crestview Dr	Country Club Dr / E	N Country Club Dr / W	0.39	18	M6592	174	26	31
Crestwood Dr	El Segundo Way	Calle Casita	0.12	18	M6661	174	8	9
Crystal Springs Dr	Calle De Las Flores	Palm Oasis Ave	0.15	18	M4946	149A	10	11
Deane Cir	310' N Westchester Dr	Westchester Dr	0.06	18	M6869	187B	4	5
Desert Crest Ave	S Country Club Dr	Dillon Rd	0.28	18	M6599	174	18	22
Desert Moon Dr	Ramon Rd	Broadmoor Dr / S	0.52	18	M6067A	187B	34	40
Dinah Shore Dr	1310' W Bob Hope Dr	Bob Hope Dr	0.25	18	M9054	186	16	19
Drifting Sands Cir	323' N White Sands Dr	White Sands Dr	0.06	18	M6079	187A	4	5
East Lake Ct	235' E Parkside Dr	Parkside Dr	0.04	18	M6876	174	3	3
East Side Ct	276' W Vista Cerro Dr	Vista Cerro Dr	0.05	18	M6877	174	3	3
El Segundo Way	Country Club Dr / W	Crestwood Dr	0.12	18	M6662	174	8	9
Elizabeth Dr	1148' E Les Rd	Les Rd	0.22	18	M6071	187B	14	17
Fairway Rd	Camino Mirasol Dr	Calle Casita	0.36	18	M6597	174	24	29



PROJECT GROUPS	To	From	LENGTH	MD	ROAD #	ROAD BK PG	CONST ONLY (\$ X 1000)	TOTAL COST (\$ X 1000)
----------------	----	------	--------	----	--------	---------------	---------------------------	---------------------------

**D5-0009 Slurry Seal of 4th District Roads FY24/25 (Cont.)** Contract Construction

Fawnridge Dr	Overture Dr	722' S Overture Dr	0.14	18	M4882	176A	9	10
Flagstaff Ave	Banff St	Broadmoor Dr	0.21	18	M6816	187B	14	17
Golden West Dr	485' SE Calle Casita	530' NW Calle Casita	0.19	18	M6595	174	13	15
Greenway Ct	384' N Fairway Rd	Fairway Rd	0.07	18	M6601	174	5	6
Guadalajara Dr	Chiricahua Dr	Laura Dr	0.30	18	M6823	187B	20	24
Harry Oliver Trl	Haskell Rd	Varner Rd	0.37	18	M4324	187A	24	29
Holly Dr	Sterling Ave	Purple Sage Dr	0.11	18	M4805	176A	7	8
Hopi Cir	236' N Stanton Dr	Stanton Dr	0.04	18	M6792	187B	3	3
Jackal Dr	Leopard St	Badger St	0.06	18	M4373	207	4	5
La Vida Dr	Calle De Las Flores	Palm Oasis Ave	0.17	18	M4944	149A	11	13
Lakeside Ct	366' N Fairway Rd	Fairway Rd	0.07	18	M6602	174	5	6
Laredo Cir	561' N Westchester Dr	Westchester Dr	0.11	18	M6870	187B	7	8
Laura Dr	Broadmoor Dr	Boca Chica Trl	0.41	18	M6826	187B	27	32
Leopard St	Wildcat Dr	Varner Rd	0.21	18	M4372	207	14	17
Les Rd	618' N Boca Chica Trl	Boca Chica Trl	0.12	18	M6068	187B	8	9
Lisa Cir	165' N Elizabeth Dr	Elizabeth Dr	0.03	18	M6070	187B	2	2
Merion Dr	Desert Moon Dr	Pine Valley Dr	0.17	18	M6455	187B	11	13
Mesa Pl	125' E Westchester Dr	Westchester Dr	0.02	18	M6817	187B	1	1
Midpark Dr	S Country Club Dr	N Country Club Dr	0.51	18	M6593	174	34	40
Morningside Dr	436' NE Sunrise Rd	436' SW Sunrise Rd	0.17	18	M6596	174	11	13
N Country Club Dr	S Country Club Dr / E	S Country Club Dr / W	0.19	18	M6589	174A	13	15
Oakland Hills St	Saint Andrews Dr	Westchester Dr	0.18	18	M6459	187A	12	14
Ojai Pl	234' W Desert Moon Dr	Desert Moon Dr	0.04	18	M6456	187B	3	3
Olympia Pl	124' N Quivira St	Quivira St	0.02	18	M6813	187B	1	1
Oreana Way	Calle De Las Flores	Palm Oasis Ave	0.19	18	M4943	149A	13	15
Overture Dr	SH-111	Palm Oasis Ave	0.57	18	S4806	176A	38	45
Pacheta Sq N	Tonto Rd	Tumacacori Dr	0.15	18	M6786	187A	10	11
Pacheta Sq S	Tonto Rd	Tumacacori Dr	0.11	18	M6787	187A	7	8
Painted Rock Cir	220' S Tumacacori Dr	253' N Tumacacori Dr	0.09	18	M6783	187A	6	7
Palm Lake Cir	323' N White Sands Dr	White Sands Dr	0.06	18	M6076	187A	4	5
Palm Oasis Ave	75' E Parkmead Dr	Clearwater Way	0.88	18	S4804	149A	58	69
Parkmead Dr	1524' S Palm Oasis Ave	Palm Oasis Ave	0.29	18	M4883	176A	19	23
Parkside Dr	S Country Club Dr	N Country Club Dr	0.63	18	M6594	174	41	49
Pine Valley Dr	Desert Moon Dr	San Miquelito Dr	0.27	18	M6453	187A	18	22
Poolside Dr	S Country Club Dr	N Country Club Dr	0.28	18	M6591	174	18	22
Puebla Dr	San Carlos Trl	Tubac Trl	0.16	18	M6872	187B	11	13
Purple Sage Dr	Palm Oasis Ave	Overture Dr	0.12	18	M4809	176A	8	9
Quivira St	Oakland Hills St	Westchester Dr	0.14	18	M6814	187B	9	10
Racoon St	Wildcat Dr	Wolf Rd	0.05	18	M4371	207	3	3
Rainier Pl	156' W Desert Moon Dr	Desert Moon Dr	0.03	18	M6457	187B	2	2
Range View Dr	159' SE Overture Dr	397' NW Overture Dr	0.11	18	M6034	176A	7	8

PROJECT GROUPS	To	From	LENGTH	MD	ROAD #	ROAD BK PG	CONST ONLY (\$ X 1000)	TOTAL COST (\$ X 1000)
----------------	----	------	--------	----	--------	---------------	---------------------------	---------------------------

**D5-0009 Slurry Seal of 4th District Roads FY24/25 (Cont.)** Contract Construction

S Country Club Dr	N Country Club Dr / E	N Country Club Dr / W	0.19	18	M6590	174A	13	15
Saint Andrews Dr	Broadmoor Dr	San Miquelito Dr	0.32	18	M6462	187B	21	25
San Carlos Dr	Puebla Dr	Tubac Trl	0.20	18	M6873	187B	13	15
San Lucas Trl	448' E Westchester Dr	Westchester Dr	0.08	18	M6874	187B	5	6
San Miquelito Dr	Ramon Rd	Desert Moon Dr	0.59	18	M6450	187B	39	46
Sarasota Pl	124' SE Boca Raton Pl	Boca Raton Pl	0.02	18	M6822	187B	1	1
Saucon Valley St	Pine Valley Dr	Colonial Dr	0.11	18	M6454	187A	7	8
Shady Palms Cir	322' N White Sands Dr	White Sands Dr	0.06	18	M6077	187A	4	5
Shasta Pl	121' SW Oakland Hills St	Oakland Hills St	0.02	18	M6812	187A	1	1
Sierra Dr	Overture Dr	477' S Overture Dr	0.09	18	M4881	176A	6	7
Sky View Ave	Palm Oasis Ave	Overture Dr	0.07	18	M4808	176A	5	6
Snow View Dr	Calle De Las Flores	208' S Palm Oasis Ave	0.25	18	M4807	176A	16	19
Sonoma Cir	236' N Stanton Dr	Stanton Dr	0.04	18	M6791	187B	3	3
Southern Hills Ave	Banff St	Broadmoor Dr	0.21	18	M6819	187B	14	16
Stanton Dr	Chiricahua Dr	Wells Fargo Dr	0.19	18	M6789	187B	12	14
Sterling Ave	1019' S Palm Oasis Ave	122' N Palm Oasis Ave	0.22	18	M4811	176A	14	16
Sun Dance Trl	Westchester Dr	Boca Chica Trl	0.10	18	M6887	187A	7	8
Sunnyslope Ln	Palm Oasis Ave	Holly Dr	0.08	18	M4810	176A	5	6
Sunrise Rd	S Country Club Dr	Fairway Rd	0.28	18	M6600	174	18	22
Tonto Rd	Chiricahua Dr	Pacheta Sq N	0.04	18	M6785	187B	3	3
Tubac Trl	Puebla Dr	Westchester Dr	0.14	18	M6871	187B	9	10
Tucson Pl	122' E Westchester Dr	Westchester Dr	0.02	18	M6818	187B	1	1
Tumacacori Dr	Pacheta Sq N	Wells Fargo Rd	0.07	18	M6784	187B	5	6
Valley View Dr	Camino Mirasol Dr	Vista Cerro Dr	0.15	18	M6879	174	10	11
Varner Rd	Monterey Ave	Ramon Rd	0.96	18	S4890B	187A	63	75
Vista Cerro Dr	Country Club Dr	Valley View Dr	0.11	18	M6878	174A	7	8
Vista Del Sol	S Country Club Dr	Fairway Rd	0.29	18	M6598	174	19	23
Walton Cir	254' N Elizabeth Dr	Elizabeth Dr	0.05	18	M6069	187B	3	4
Wells Fargo Rd	Black Eagle Dr	Stanton Dr	0.20	18	M6782	187A	13	15
Westchester Dr	San Miquelito Dr	Barcelona Dr	1.09	18	M6461	187B	72	86
Westwood Ct	143' W Parkside Dr	Parkside Dr	0.03	18	M6690	174	2	2
White Sands Dr	Bell Rd	Boca Chica Trl	0.32	18	M6073	187A	21	25
Wildcat Dr	Washington St	Leopard St	0.33	18	M4369	207	22	26
Wolf Rd	Raccoon St	Leopard St	0.11	18	M4365	207	7	8
Wyconda St	Pine Valley Dr	Saucon Valley St	0.13	18	M6452	187A	9	10
41st Ave	Adams St	Washington St	1.02	19	M4224	207A	67	80
55th Ave	145' E Andover Dr	Jackson St	0.24	19	M4726D	218	16	19
Adams St	Country Club Dr	42nd Ave	0.72	19	S4003A	207A	47	55
Aerodrome Ave	Hopewell Ave	Gaslight Ave	0.18	19	M10994A	207B	12	14
Airport Frontage Rd	Grapefruit Blvd	Polk St	0.32	19	M11223A	223A	21	25

PROJECT GROUPS	To	From	LENGTH	MD	ROAD #	ROAD BK PG	CONST ONLY (\$ X 1000)	TOTAL COST (\$ X 1000)
----------------	----	------	--------	----	--------	---------------	---------------------------	---------------------------

**D5-0009 Slurry Seal of 4th District Roads FY24/25 (Cont.)** Contract Construction

Alligator Pond Rd	270' N Sophia Cir	Savanna La Mar Dr	0.17	19	M6699	207B	11	13
Alvarado Ave	Wade St	Jackson St	0.22	19	M6354	218	14	17
Anchovy Rd	Maroon Town Rd	Pedro Buff Dr	0.08	19	M6704	207B	5	6
Andover Dr	Choate Ct	55th Ave	0.12	19	M10692A	218	8	9
Aruba Ct	124' N Port Royal Ave	Port Royal Ave	0.02	19	M6489	207B	1	1
Balaclava Dr	732' N Savanna La Mar Dr	Savanna La Mar Dr	0.14	19	M6700	207B	9	10
Beadling Rd	Ewarton Rd	Savanna La Mar Dr	0.06	19	M9080	207B	4	5
Beckman Dr	670' W Jackson St	Jackson St	0.13	19	M6143	218	8	9
Bodine Dr	244' N Exeter Ct	Laurence Dr	0.07	19	M10693A	218	5	6
Bowden Dr	Hopewell Ave	Cambridge Ave	0.25	19	M6623	207B	16	20
Brownstown Dr	Ewarton Rd	Orcabessa Dr	0.16	19	M6692	207B	11	13
Butler Bay Pl	Trinity Cir	Nevis Pl	0.10	19	M6622	207B	7	8
Calico Glen Dr	596' E Yucca Ln	539' W Yucca Ln	0.21	19	M9402	207B	14	17
Cambridge Ave	Jamaica Sands Dr	42nd Ave	0.30	19	M6492	207B	20	24
Carter Ln	Country Club Dr	41st Ave	0.28	19	M6964	207A	18	22
Cascadia Dr	Carter Ln	Cecina Way	0.10	19	M6962	207A	7	8
Cecil St	494' N Ella Ave	Ella Ave	0.09	19	M6195	218	6	7
Cecina Way	Cascadia Dr	41st Ave	0.10	19	M6961	207A	7	8
Center St	Main St	Polk St	0.38	19	M4123	223A	25	30
Choate Ct	356' W Andover Dr	Andover Dr	0.07	19	M10689A	218	5	6
Church St	SH-111	Polk St	0.50	19	M4126	223A	33	39
Cienega Pl	227' S Cascadia Dr	Cascadia Dr	0.04	19	M6963	207A	3	3
Cliff St	618' E Adams St	Adams St	0.12	19	M6035	207B	8	9
Date St	Church St	Main St	0.06	19	M4595	223A	4	5
Deerfield Pl	55th Ave	Laurence Dr	0.04	19	M10691A	218	3	3
Delta St	623' E Adams St	Adams St	0.12	19	M6036	207B	8	9
Desert Mountain Cir	536' W Yucca Ln	586' E Yucca Ln	0.21	19	M6805	207B	14	17
Dune Lake St	618' E Adams St	Adams St	0.12	19	M6037	207B	8	9
Easthaven Rd	Sparkey Way	Washington St	0.06	19	M6689	207B	4	5
Ella Ave	Calhoun St	Jackson St	0.50	19	M6194	218	33	39
Emerald Crest Dr	Yucca Ln	Washington St	0.24	19	M6882	207A	16	19
Emerald Cv	493' S Emerald Crest Dr	Emerald Crest Dr	0.09	19	M9017	207A	6	7
Ewarton Rd	Alligator Pond Rd	Brownstown Dr	0.31	19	M6693	207B	20	24
Exeter Ct	465' E Bodine Dr	Bodine Dr	0.09	19	M10688A	218	6	7
Front Hall Rd	Ewarton Rd	42nd Ave	0.21	19	M6697	207B	14	17
Gaslight Ave	Aerodrome Ave	Cliff St	0.07	19	M10993A	207B	4	5
Hermitage Dr	897' N 42nd Ave	42nd Ave	0.17	19	M6486	207B	11	13
Hopewell Ave	1943' N 42nd Ave	42nd Ave	0.37	19	M6488	207B	24	29
Jamaica Sands Dr	2357' N 42nd Ave	42nd Ave	0.45	19	M6494	207B	30	36
Kokell Ave	SH-111	Polk St	0.36	19	M4292	223A	24	29

PROJECT GROUPS	To	From	LENGTH	MD	ROAD #	ROAD BK PG	CONST ONLY (\$ X 1000)	TOTAL COST (\$ X 1000)
----------------	----	------	--------	----	--------	---------------	---------------------------	---------------------------

**D5-0009 Slurry Seal of 4th District Roads FY24/25 (Cont.)** Contract Construction

Lake Club Dr	Hermitage Dr	Adams St	0.11	19	M6010	207B	7	8
Laurence Dr	Andover Dr	Bodine Dr	0.18	19	M10690A	218	12	14
Lima Hall Rd	Ewarton Rd	42nd Ave	0.21	19	M6627	207B	14	17
Locovia Ct	125' N Port Royal Ave	Port Royal Ave	0.02	19	M6487	207B	1	1
Luanna Point Dr	Balacclava Dr	Savanna La Mar Dr	0.14	19	M6701	207B	9	10
Main St	SH-111	Church St	0.20	19	S4320	223A	13	15
Majenta Ln	Wade St	Sun Swept St	0.16	19	M6358	218	10	12
Market St	Church St	Center St	0.15	19	M4325	223A	10	12
Maroon Town Dr	Anchovy Rd	Savanna La Mar Dr	0.19	19	M6705	207B	13	15
Moneaque Rd	Ewarton Rd	Orcabessa Dr	0.16	19	M6695	207B	10	12
Nevis Pl	Trinity Cir	Butler Bay Pl	0.09	19	M6621	207B	6	7
Olive St	Center St	1287' S Church St	0.36	19	M4364	223A	24	29
Orcabessa Dr	Front Hall Rd	Brownstown Dr	0.24	19	M6698	207B	16	19
Palm St	Grapefruit Blvd	Center St	0.22	19	M4374	223A	14	17
Pedro Buff Dr	951' N Maroon Town Rd	Maroon Town Rd	0.18	19	M6703	207B	12	14
Persimmon Ln	Wade St	Sun Swept St	0.17	19	M6359	218	11	13
Petersfield Rd	Ewarton Rd	Orcabessa Dr	0.16	19	M6696	207B	10	12
Port Royal Ave	Jamaica Sands Dr	Hermitage Dr	0.59	19	M6495	207B	39	46
Porus Ct	132' E Luanna Point Dr	Luanna Point Dr	0.03	19	M6702	207B	2	2
Rosa Ave	Rue Marande	Calhoun St	0.44	19	M6193	218	29	34
Rue Chateau	Rue Marne	Rue Montigny	0.11	19	M6738	218	7	8
Rue Marande	748' N Rue Paray	Rue Paray	0.14	19	M6485	218	9	10
Rue Marlene	174' N Rue Chateau	Rue Chateau	0.03	19	M6737	218	2	2
Rue Marne	Ella Ave	Rue Paray	0.10	19	M6739	218	7	8
Rue Montigny	Ella Ave	Rue Chateau	0.07	19	M6736	218	5	6
Rue Paray	Rue Marne	Jackson St	0.22	19	M6484	218	14	17
Saint Annes Bay Dr	Ewarton Rd	Orcabessa Dr	0.16	19	M6694	207B	10	12
Saint Lucia Ct	163' N Port Royal Ave	Port Royal Ave	0.03	19	M6490	207B	2	2
Sandra Dr	570' W Jackson St	Jackson St	0.11	19	M6142	218	7	8
Savanna La Mar Dr	Beadling Rd	Adams St	0.29	19	M6706	207B	19	23
Sombrero Ct	536' W Yucca Ln	Yucca Ln	0.10	19	M6804	207B	7	8
Spalding Dr	Hopewell Ave	Cambridge Ave	0.24	19	M6624	207B	16	19
Sparkey Way	570' N 41st Ave	Easthaven Rd	0.48	19	M6691	207A	32	38
Starlight Ln	Country Club Dr	41st Ave	0.40	19	M10344A	207A	26	31
Sun Swept St	Persimmon Ln	Alvarado Ave	0.08	19	M6355	218	5	6
Tobago Ct	183' N Port Royal Ave	Port Royal Ave	0.03	19	M6491	207B	2	2
Trinity Cir	Nevis Pl	Port Royal Ave	0.19	19	M6493	207B	12	14
Wade St	Persimmon Ln	Rue Paray	0.14	19	M6356	218	9	10
Yucca Ln	Country Club Dr	Calico Glen Dr	1.21	19	M6839	207B	80	96
<b>TOTALS</b>			<b>42.88</b>				<b>2824</b>	<b>3328</b>

PROJECT GROUPS	To	From	LENGTH	MD	ROAD #	ROAD BK PG	CONST ONLY (\$ X 1000)	TOTAL COST (\$ X 1000)
----------------	----	------	--------	----	--------	---------------	---------------------------	---------------------------

**D6-0009 Slurry Seal of 4th District Roads FY25/26** Contract Construction

30th Ave	Rattler Rd	650' E Da Vall Dr	0.39	18	S4767A	182	26	32
Da Vall Dr	30th Ave	1322' S 30th Ave	0.25	18	S4150	182	7	11
Monterey Ave	Ramon Rd	Varner Rd	0.57	18	S4293B	187B	92	101
Rattler Rd	2682' S 30th Ave	30th Ave	0.51	18	M11088A	182	34	41
02nd St	Home Ave	Hammond Rd	0.49	19	M4454	230A	37	44
03rd St	Home Ave	Hammond Rd	0.54	19	M4520	230A	36	45
04th St	Hammond Rd	SH-111	0.09	19	M4236A	230A	7	8
04th St	Dale Kiler Rd	474' W Coahuilla St	0.41	19	M4236B	230A	28	34
05th St	Dale Kiler Rd	Date Palm St	0.23	19	M4204	260A	11	14
06th St	Dale Kiler Rd	Date Palm St	0.23	19	M4483A	230A	19	22
40th Ave	Adams St	Fifties Way	0.38	19	M11199A	207A	20	26
54th Ave	Grapefruit Blvd	2147' W Grapefruit Blvd	0.41	19	M4208C	219	11	17
54th Ave	Tyler St	Harrison St	1.00	19	S4208C	219	27	43
60th Ave	Polk St	Tyler St	1.00	19	S4591B	223	54	69
62nd Ave	Polk St	Tyler St	1.00	19	S4490B	223	52	67
64th Ave	Lincoln St	1281' E Lincoln St	0.24	19	M4488C	230	15	19
65th Ave	Dale Kiler Rd	Johnson St	0.50	19	M10501A	230A	32	39
65th Ave	Coahuilla St	Lincoln St	0.16	19	M10501B	230A	10	13
66th Ave	Johnson St	Date Palm St	0.74	19	S4492C	230A	84	96
74th Ave	1730' E Harrison St	Harrison St	0.33	19	M4469	234	36	41
Adams St	5590' N 38th Ave	40th Ave	2.06	19	M4003	205	228	262
Brown St	6th St	2nd St	0.25	19	M4079	230A	16	20
Calle Becerra	Calle Ramos	Calle Silva	0.05	19	M10992A	230A	3	4
Calle Ramos	Calle Becerra	65th Ave	0.06	19	M10991A	230A	4	5
Calle Silva	Calle Becerra	65th Ave	0.06	19	M10990A	230A	4	5
Cielo Ct	410' E Sonrisa Way	Sonrisa Way	0.08	19	M4227	230	5	6
Coahuilla St	65th Ave	2nd St	0.43	19	M4132	230A	27	34
Dale Kiler Rd	478' N 7th St	66th Ave	0.50	19	M4143	230A	34	41
Date Palm St	65th Ave	2nd St	0.43	19	M4146	230A	33	40
Donovan Cir	1015' N Plonski Rd	Plonski Rd	0.19	19	M10497A	230A	15	18
Elaine Cir	413' N Plonski Rd	Plonski Rd	0.08	19	M10500A	230A	5	6
Emilia Way	Teresa Way	Katherine Dr	0.04	19	M9647	230A	3	3
Fernando Cir	370' N Montenegro Dr	Montenegro Dr	0.07	19	M10505A	230A	4	5
Fred Waring Dr	3289' E Adams St	Adams St	0.62	19	S6987B	207B	46	55
Fuchsia Ct	408' E Miravilla Way	Miravilla Way	0.08	19	M4235	230	5	6
Gardenia Ct	568' E Lincoln St	Lincoln St	0.11	19	M4238	230	6	8
Gloria Cir	370' N Montenegro Dr	Montenegro Dr	0.07	19	M10504A	230A	4	5
Hammond Rd	253' N 3rd St	33' N 3rd St	0.04	19	S4257B	230A	5	5
Hammond Rd	154' S Lincoln St	499' S Lincoln St	0.06	19	S4257C	230A	6	7
Higgins Dr	1320' S Airport Blvd	Airport Blvd	0.25	19	M4001	223A	18	22
Home Ave	65th Ave	7th St	0.09	19	M4268A	230A	7	8

PROJECT GROUPS	To	From	LENGTH	MD	ROAD #	ROAD BK PG	CONST ONLY (\$ X 1000)	TOTAL COST (\$ X 1000)
----------------	----	------	--------	----	--------	---------------	---------------------------	---------------------------

D6-0009 Slurry Seal of 4th District Roads FY25/26 (Cont.)								Contract Construction
Johnson St	64th Ave	66th Ave	1.01	19	S4280D	230	57	72
Katherine Dr	Johnson St	Emilia Way	0.22	19	M9646	230A	15	18
Las Flores Way	Miravilla Way	64th Ave	0.09	19	M4230	230	6	8
Las Serenas	Sonrisa Way	64th Ave	0.10	19	M4225	230	7	9
Lincoln St	62nd Ave	Hammond Rd	1.78	19	S4304B	230	124	152
Lunaria Ct	409' E Miravilla Way	Miravilla Way	0.08	19	M4237	230	5	6
Mario Cir	370' N Montenegro Dr	Montenegro Dr	0.07	19	M10503A	230A	4	5
Miravilla Way	Gardenia Ct	Las Flores Way	0.14	19	M4234	230	9	11
Monroe St	52nd Ave	2972' S 58th Ave	3.56	19	S4345A	222	102	158
Monroe St	61st Ave	62nd Ave	0.50	19	S4345	222	14	21
Montenegro Dr	Donovan Cir	Wolff Dr	0.18	19	M10502A	230A	14	17
Painted Canyon Ct	418' E Sonrisa Way	Sonrisa Way	0.08	19	M4229	230	5	6
Palomares Cir	380' N Plonski Rd	Plonski Rd	0.07	19	M10498A	230A	4	5
Patricia Ln	Rebeca Rd	Kathrine Ln	0.04	19	M9650	230A	3	3
Plonski Rd	Johnson St	Elaine Cir	0.17	19	M10495A	230A	13	16
Polk St	60th Ave	62nd Ave	1.00	19	S4392C	223	50	65
Rebeca Rd	Patricia Ln	Johnson St	0.12	19	M9649	230A	8	10
Sonrisa Way	Las Serenas	Painted Canyon Ct	0.14	19	M4226	230	10	12
Teresa Way	Emilia Way	Patricia Ln	0.09	19	M9648	230A	6	8
TheLma Cir	379' N Plonski Rd	Plonski Rd	0.07	19	M10499A	230A	4	5
Vista Ct	409' E Sonrisa Way	Sonrisa Way	0.08	19	M4228	230	4	5
Wolff Dr	65th Ave	Elaine Cir	0.23	19	M10496A	230A	18	21
			<b>TOTALS</b>	<b>24.91</b>			<b>1598</b>	<b>1980</b>

D5-0056 Washington St								Contract Construction
Washington St	41st Ave		0.00	19	S4562E	207B	5	6
Washington St	Avenue of the States		0.00	19	S4562F	207B	5	6
Washington St	Country Club Dr		0.00	19	S4562D	207A	5	6
Washington St	Harris Ln		0.00	19	S4562E	207A	5	6
Washington St	Hovley Ln		0.00	19	S4562E	207B	5	6
			<b>TOTALS</b>	<b>0.00</b>			<b>25</b>	<b>30</b>

D3-0071 Whitewater Area Reconst Group								Contract Construction
Azania Ave	Salton View Rd	Sierra Blvd	0.30	18	M6718	166	413	539
Deronda Ave	Salton View Rd	Sierra Blvd	0.30	18	M6102	166	413	539
Esparta Ave	Salton View Rd	Sierra Blvd	0.30	18	M6103	166	413	539
Pierson Blvd	SH-62	Sierra Blvd	0.38	18	S4541A	166	518	676
Salton View Rd	Pierson Blvd	Esparta Ave	0.23	18	S6100	166	318	416
Sierra Blvd	Pierson Blvd	Esparta Ave	0.23	18	M6101	166	325	421
			<b>TOTALS</b>	<b>1.74</b>			<b>2400</b>	<b>3130</b>



**Transportation Improvement Program 2024-2025 Edition**  
**Revenue Source Budget Summaries for Supervisorial District: 4**

CODE	SOURCE	ANNUAL BUDGET AMOUNTS (x \$1000)				
		PFY	24/25	25/26	FFY	TOTAL
111	STP - Future Federal Identified/Unfunded			13,116	13,116	26,232
120	Highway Bridge Replacement & Rehabilitation	4,518				4,518
121	HBRR - Identified/Unfunded	1,461	711	9,431	20,804	32,407
136	Hwy Infrastructure Program (HIP)			1,175	1,175	2,350
221	Gas Tax/HUTA	3,781	10,296	2,683	1,283	18,043
223	Gas Tax/SB-1	5,398	33,429	16,624	31,495	86,946
226	SB-1 Local Partnership Program			7,131	7,132	14,263
240	SB 821 (Local Transportation Funds)		432			432
256	Active Transportation Program (ATP) - State	337	208	55		600
257	STIP Funds - State Only			7,165	7,164	14,329
270	California Natural Resources Agency (CRNA)	89	1,005			1,094
301	Measure A/Coachella Valley		4,758	1,598	1,073	7,429
302	Measure A/Palo Verde		628	248		876
310	District IV Funds	714	3,139	1,813		5,666
328	Combined Improvement Fund	51	135			186
333	Housing & Workforce Solutions (HWS)		880	804		1,684
340	Transportation Uniform Mitigation Fee (CVAG)	21,457	12,355	35,023	33,236	102,071
370	East County DIF Signal Mitigation Funds	23	1,422	497	15	1,957
374	4th Dist Developer Mitigation Pblc Fac Trust Fnd	274				274
386	Unincorporated Communities Initiative Fund	227	303	675		1,205
387	American Rescue Plan Act (ARPA)	324	3,176			3,500
600	Developer Contributions	196	165			361
622	DIF AP2 Maj. Imp. Fnd- Coachella West Area			847		847
634	DIF AP14 Maj. Imp. Fnd- Palo Verde Valley Area	1	149	78		228
638	DIF AP18 Maj. Imp. Fnd- Coachella Eastern Area		14			14
707	City of Coachella	26	8	560	556	1,150
711	City of Indio	4	34			38
720	City of Rancho Mirage		141			141
815	County Parks District	67	728			795
833	Coachella Valley Water Dist.	231	325			556
990	Miscellaneous	8	110			118
999	Unfunded	214	2,731	7,628	129,525	140,098
<b>Grand Totals:</b>		<b>39,401</b>	<b>77,282</b>	<b>107,151</b>	<b>246,574</b>	<b>470,408</b>







**SUPERVISORIAL DISTRICT 5**  
**RAMONA EXPRESSWAY**





NAME LIMITS	LENGTH	EW / PW	MD CT PL RW	PROJECT# RD BK PG ROAD NBR LEAD AGY LRGR PROJ	FUND SOURCE	FUND SOURCE AMOUNT (x\$1000)	FISCAL YEAR COST (x \$1000)				
							D=Design	E=Environmental			
							C=Construction	R=Right-of-way Acquisition			
DESCRIPTION (Comments)							PFY	24/25	25/26	FFY	
<b>10th St</b> PM: Eric Lohr Wolfskill Ave to Reservoir Ave 0.74 miles 24 ft/ 24 ft Reconst AC paved road			14 DL N N	D40051 96 S5396 RCTD	223  <b>Total:</b>	614  614	D E C			1 1 612	
							223	Gas Tax/SB-1			
<b>12th St</b> PM: Elmer Datuin Reservoir Ave to North Dr 0.71 miles 24 ft/ 24 ft Resurf AC paved road			14 C N N	D40136 99A S5410 RCTD	223 387 990 <b>Total:</b>	169 600 5 774	D E C	30 1	14 1 728		
							223	Gas Tax/SB-1			
							387	American Rescue Plan Act (ARPA)			
							990	Miscellaneous			
<b>13th St</b> PM: Elmer Datuin Reservoir Ave to North Dr 0.84 miles 24 ft/ 24 ft Resurf AC paved road			14 C N N	D40137 99A S5403 RCTD	223 387 <b>Total:</b>	150 850 1,000	D E C	49	14 1 936		
							223	Gas Tax/SB-1			
							387	American Rescue Plan Act (ARPA)			
<b>Antelope Rd</b> PM: Susan Vombaur Ellis Ave 0.00 miles 0 ft/ 0 ft Install Traffic Signal New TS to be built by developer.			14 C N N	B90952 103 S5012 DEVEL	369 <b>Total:</b>	235 235	C		235		
							369	West County DIF Signal Mitigation Funds			
<b>Apricot Ave</b> PM: Elmer Datuin Lakeview Ave to North Dr 0.52 miles 24 ft/ 24 ft Resurf AC paved road			14 C N N	D40138 99B S5013 RCTD	223 387 <b>Total:</b>	259 500 759	D E C	46	14 1 698		
							223	Gas Tax/SB-1			
							387	American Rescue Plan Act (ARPA)			
<b>Bridge St</b> PM: Alfredo Martinez Ramona Expy to Gilman Springs Rd 2.18 miles 25 ft/ 25 ft Resurf AC paved road			15 C N N	D40065 97 S5033 RCTD	223 <b>Total:</b>	2,373 2,373	D E C			319 78 1,976	
							223	Gas Tax/SB-1			
<b>Broadway St</b> PM: Susan Vombaur S'ly Main St 0.10 mi to Ramona St 0.15 miles 40 ft/ 42 ft Construct Sidewalk across UPRR tracks			16 C Y Y	D00084 140A M4076 RCTD	221 999 <b>Total:</b>	370 1,760 2,130	D E R C	55	240 75 80 1,680		
							221	Gas Tax/HUTA			
							999	Unfunded			
<b>Cabazon Beautification Project</b> PM: Dennis Acuna 2 roads 1.80 miles 0 ft/ 0 ft Design and Install Hardscape/Landscape and monuments. Beautify Bonita Ave: Apache Tr - Broadway St and Broadway St: Carmen Ave - Main St			16 C N U	D40119 140A S4070 RCTD	386 <b>Total:</b>	800 800	D E R C	24	99 15 10 652		
							386	Unincorporated Communities Initiative Fund			
<b>Cabazon Connector</b> PM: Alfredo Martinez Hathaway St @ Westward to Apache Trail 3.50 miles 0 ft/ 40 ft Const paved road south of I-10 Partly within the City of Banning. Formerly known as I-10 Bypass.			16 C Y Y	B70776 139 RCTD	221 257 260 300 347 349 640 999 <b>Total:</b>	7,640 8,800 2,449 469 981 8,000 361 99,800 128,500	D E R C	1,805 4,177	5,700 479 5,000	360 479 5,000 99,800	
							221	Gas Tax/HUTA			
							257	STIP Funds - State Only			
							260	SB 621 Indian Gaming Special Distribution			
							300	Measure A/Western			
							347	TUMF - Pass zone (WRCOG)			
							349	TUMF Regional System (RCTC)			
							640	DIF AP20 Maj. Imp. Fnd- San Gorgonio Pass			
							999	Unfunded			



NAME LIMITS	LENGTH	EW / PW	MD CT PL RW	PROJECT# RD BK PG ROAD NBR LEAD AGY LRGR PROJ	FUND SOURCE	FUND SOURCE AMOUNT (x\$1000)	FISCAL YEAR COST (x \$1000)			
							D=Design	E=Environmental		
							C=Construction	R=Right-of-way Acquisition		
DESCRIPTION (Comments)							PFY	24/25	25/26	FFY
<b>Cedar Ave</b> PM: Alfredo Martinez Ramona Expy to Chicago Ave 0.57 miles      42 ft/ 42 ft Resurf AC paved road	15 C N U	D20089 107A S5386 RCTD	223	773	<b>D</b> <b>E</b> <b>C</b>					107 6 660
			<b>Total:</b>	773			223	Gas Tax/SB-1		
<b>Cherry Ave/Cougar Way</b> PM: Mike Heath Cougar Way to Brookside Ave 0.56 miles      12 ft/ 12 ft Resurf AC paved road Resurf Cougar Way from Cherry Ave to 0.06 mi W of Cherry Ave	16 C N N	D40066 90 S4124A RCTD	223	664	<b>D</b> <b>E</b> <b>C</b>	128 2	22 2	510		
			<b>Total:</b>	664			223	Gas Tax/SB-1		
<b>Chip Seal of 5th District roads in FY24/25</b> PM: Eric Lohr various roads 22.54 miles      0 ft/ 0 ft Chip Seal See list of roads at end of district.	00 DL N N	D50005  RCTD	223	772	<b>C</b>			772		
			<b>Total:</b>	772			223	Gas Tax/SB-1		
<b>Chip Seal of 5th District roads in FY25/26</b> PM: Eric Lohr various roads 11.67 miles      0 ft/ 0 ft Chip Seal See list of roads at end of district.	00 DL N N	D60005  RCTD	223	496	<b>C</b>			496		
			<b>Total:</b>	496			223	Gas Tax/SB-1		
<b>Citrus Ave</b> PM: Eric Lohr Dunlap Dr to Foothill Ave 0.50 miles      27 ft/ 27 ft Reconst AC paved road	14 DL N N	D30068 62 S5064 RCTD	223	469	<b>D</b> <b>E</b> <b>C</b>				1 1 467	
			<b>Total:</b>	469			223	Gas Tax/SB-1		
<b>Contour Ave</b> PM: Michael Aguilar 11th St to Hansen Ave 0.35 miles      24 ft/ 24 ft Reconst AC paved road	14 C N N	D50020 99B S5071 RCTD	386	265	<b>D</b> <b>E</b> <b>C</b>	5	31 1 228			
			<b>Total:</b>	265			386	Unincorporated Communities Initiative Fund		
<b>Curb Ramps of 5th District FY24/25</b> PM: Elmer Datuin various locations 0.00 miles      0 ft/ 0 ft Upgrade existing curb ramps to ADA standards.	00 C N N	D50015  RCTD	223	320	<b>D</b> <b>E</b> <b>C</b>	27 1	5			
			<b>Total:</b>	320			223	Gas Tax/SB-1		287
<b>Curb Ramps of 5th District FY25/26</b> PM: Elmer Datuin various locations 0.00 miles      0 ft/ 0 ft Upgrade existing curb ramps to ADA standards.	00 C N N	D60015  RCTD	223	121	<b>D</b> <b>E</b> <b>C</b>		7 1 2	111		
			<b>Total:</b>	121			223	Gas Tax/SB-1		
<b>Devonshire Ave</b> PM: Alfredo Martinez California Ave to Warren Rd 0.80 miles      14 ft/ 14 ft Resurf AC paved road	15 C N N	D40068 104 S5098A RCTD	223	513	<b>D</b> <b>E</b> <b>C</b>					71 4 438
			<b>Total:</b>	513			223	Gas Tax/SB-1		
<b>Devonshire Ave</b> PM: Susan Vombaur Warren Rd 0.00 miles      24 ft/ 49 ft Install traffic signal and widen road to add LT lane on all approaches & RT lane on SB & WB. City of Hemet is the lead agency. Only County's cost share is shown.	15 C N N	D50018 104 S5098A CO HEM	221 369	125 124	<b>D</b> <b>C</b>		19 230			
			<b>Total:</b>	249			221 369	Gas Tax/HUTA West County DIF Signal Mitigation Funds		



NAME LIMITS	LENGTH	EW / PW	MD CT PL RW	PROJECT# RD BK PG ROAD NBR LEAD AGY LRGR PROJ	FUND SOURCE	FUND SOURCE AMOUNT (x\$1000)	FISCAL YEAR COST (x \$1000)				
							D=Design	E=Environmental			
							C=Construction	R=Right-of-way Acquisition			
DESCRIPTION (Comments)							PFY	24/25	25/26	FFY	
<b>El Nido Ave - Phase 2</b> PM: Susan Vombaur Placentia Ave to Walnut St 0.25 miles 24 ft/ 38 ft Const curb, gutter, and sidewalk on east side			14 C Y Y	D00024 59 M5112 RCTD	221  <b>Total:</b>	933  933	<b>D</b> <b>E</b> <b>R</b> <b>C</b>	101 22 75 715	17 3 75 715		
							221	Gas Tax/HUTA			
<b>Elm St</b> PM: Azan Junaid S'y Carmen Ave 0.20 mi 0.00 miles 0 ft/ 44 ft Const protective slab over MWD pipe and acquire road easement.			16 C Y Y	C50087 140B M6841 RCTD	221  <b>Total:</b>	1,306  1,306	<b>D</b> <b>E</b> <b>R</b> <b>C</b>	273 2 7 21	38  5 960		
							221	Gas Tax/HUTA			
<b>Esperanza Ave</b> PM: Azan Junaid San Gorgonio River to W'yly 0.02 miles 0 ft/ 0 ft Prepare Hydrology Study at bridge crossing County Bridge #M8340			16 C N N	D20055 147A M4193 RCTD	221  <b>Total:</b>	151  151	<b>D</b>	86	65		
							221	Gas Tax/HUTA			
<b>Fairview Ave</b> PM: Alfredo Martinez SH-74 to S'y Sopwith Dr 0.08 mi 0.60 miles 49 ft/ 49 ft Resurf AC paved road			15 C N N	D40069 112A S5123A RCTD	223  <b>Total:</b>	1,097  1,097	<b>D</b> <b>E</b> <b>C</b>		152 9		936
							223	Gas Tax/SB-1			
<b>Gibson Ave</b> PM: Michael Aguilar Nuevo Rd to 11th St 0.59 miles 24 ft/ 24 ft Reconst AC paved road			14 C N N	D50039 99B M5147 RCTD	386  <b>Total:</b>	635  635	<b>D</b> <b>E</b> <b>C</b>	7  547	80 1		
							386	Unincorporated Communities Initiative Fund			
<b>Gilman Springs Rd</b> PM: Cesar Tolentino SR-79 to SR-60 9.73 miles 26 ft/ 48 ft Widen AC paved road from 2 to 4 lanes Costs shown reflect a portion of PA&ED only.			15 C N Y	D40121 98 S5924A RCTD	346 347 <b>Total:</b>	500 500 1,000	<b>D</b> <b>E</b>		428 282	136 154	
							346	TUMF - Central zone (WRCOG)			
							347	TUMF - Pass zone (WRCOG)			
<b>Gilman Springs Rd Bridge</b> PM: Umer Ahmed Potrero Creek 0.28 miles 39 ft/ 50 ft Bridge Replacement Replacement of State Bridge No. 56C0523.			15 C Y N	C50059 98  RCTD	120 121 221 999 <b>Total:</b>	797 8,537 103 2,995 12,432	<b>D</b> <b>E</b> <b>R</b> <b>C</b>	505 64  700 8,836	691 374	896 366	
							120	Highway Bridge Replacement & Rehabilitation			
							121	HBRR - Identified/Unfunded			
							221	Gas Tax/HUTA			
							999	Unfunded			
<b>Gilman Springs Rd Phase 6</b> PM: Alfredo Martinez SE'y Alessandro 1.70 mi to SE'y Bridge St 1 mi 4.30 miles 26 ft/ 40 ft Widen shoulders & add painted median Formerly known as Phase 4a			15 C Y Y	C20161 80 S5924B RCTD	134 221 300 328 630 <b>Total:</b>	20,315 9,079 3,505 413 191 33,503	<b>D</b> <b>E</b> <b>R</b> <b>C</b>	3,459 2,252 2,493 30	25,269		
							134	Highway Safety Improvement Program (HSIP) -			
							221	Gas Tax/HUTA			
							300	Measure A/Western			
							328	Combined Improvement Fund			
							630	DIF AP10 Maj. Imp. Fnd- Upper San Jacinto			
<b>Gilman Springs Rd, Phase 7</b> PM: Alfredo Martinez SE'y Bridge St 1.00 mi to SH-79 2.20 miles 32 ft/ 52 ft Widen shoulders & add painted median Formerly known as phase 4b			15 C Y Y	C80080 98 S5924A RCTD	221 999 <b>Total:</b>	52 23,910 23,962	<b>D</b> <b>E</b> <b>R</b> <b>C</b>	3 29	10	10	2,700 1,210 2,000 18,000
							221	Gas Tax/HUTA			
							999	Unfunded			



**Transportation Improvement Program 2024-2025 Edition**  
**Supervisory District: 5**

NAME LIMITS	LENGTH	EW / PW	MD CT PL RW	PROJECT# RD BK PG ROAD NBR LEAD AGY LRGR PROJ	FUND SOURCE	FUND SOURCE AMOUNT (x\$1000)	FISCAL YEAR COST (x \$1000)				
							D=Design	E=Environmental			
							C=Construction	R=Right-of-way Acquisition			
DESCRIPTION (Comments)							PFY	24/25	25/26	FFY	
<b>I-10 Pass Area Mobility Plan</b> PM: John Ashlock City of Yucaipa to Haugen-Lehmann Way 28.00 miles 0 ft/ 0 ft Provide I-10 Corridor Pass Area mobility coordination to Agencies in Pass Area.			16 C N N	D20105 087 RCTD	328  <b>Total:</b>	83  83	D E C	38	45		328 Combined Improvement Fund
<b>Lakeview Ave</b> PM: Alfredo Martinez Nuevo Rd to Ramona Expy 2.98 miles 29 ft/ 29 ft Resurf AC paved road			14 C N N	D40100 96 S5216 RCTD	223  <b>Total:</b>	3,908  3,908	D E C				540 30 3,338 223 Gas Tax/SB-1
<b>Lakeview Ave E</b> PM: Eric Lohr Hansen Ave to 6th St 0.31 miles 23 ft/ 23 ft Reconst AC paved road			14 DL N N	D40056 96 M7261 RCTD	223  <b>Total:</b>	247  247	D E C			1 1 245	223 Gas Tax/SB-1
<b>Lemon Ave</b> PM: Eric Lohr Dunlap Dr to Foothill Ave 0.50 miles 25 ft/ 25 ft Reconst AC paved road			14 DL N N	D30069 62 M5219 RCTD	223  <b>Total:</b>	436  436	D E C			1 1 434	223 Gas Tax/SB-1
<b>Lincoln Ave</b> PM: Alfredo Martinez SH-74 to Palm Ave 0.24 miles 41 ft/ 41 ft Resurf AC paved road			15 C N N	D40083 152B M5221 RCTD	223  <b>Total:</b>	461  461	D E C				64 4 393 223 Gas Tax/SB-1
<b>Live Oak Canyon Rd</b> PM: Umer Ahmed Bridge over Yucaipa Creek 0.00 miles 28 ft/ 28 ft Emergency repair work			16 C N N	D50058 87 S4308 RCTD	221  <b>Total:</b>	500  500	C		500		221 Gas Tax/HUTA
<b>Menifee Rd</b> PM: Susan Vombaur San Jacinto Ave 0.00 miles 0 ft/ 0 ft Install Traffic Signal			14 C Y N	C80068 99C S5252C RCTD	369 999 <b>Total:</b>	218 573 791	D E R C	163 5	50	3 570	369 West County DIF Signal Mitigation Funds 999 Unfunded
<b>Merrell Ave</b> PM: Eric Lohr Lakeview Ave to Rosary Ave 0.12 miles 26 ft/ 26 ft Reconst AC paved road			14 DL N N	D40057 99A M5255 RCTD	223  <b>Total:</b>	114  114	D E C			1 1 112	223 Gas Tax/SB-1
<b>Mid County Parkway</b> PM: Alfredo Martinez E'ly Rider St 1.0 mi to Warren Rd 8.20 miles 49 ft/ 76 ft Provide oversight for RCTC project County participation limited to an advisory capacity along with a financial contribution to construction.			14 C N U	D30079 96 S5501B RCTC	221  <b>Total:</b>	1,338  1,338	D E C	283 1	54	1,000	221 Gas Tax/HUTA
<b>New Chicago Ave</b> PM: Mike Heath SH-74 to Lincoln Ave 0.27 miles 42 ft/ 42 ft Resurf AC paved road			15 C Y N	D10066 112B M5063 RCTD	223  <b>Total:</b>	760  760	D E C	94 1	34 1	19 1 610	223 Gas Tax/SB-1



NAME LIMITS	LENGTH	EW / PW	MD CT PL RW	PROJECT# RD BK PG ROAD NBR LEAD AGY LRGR PROJ	FUND SOURCE	FUND SOURCE AMOUNT (x\$1000)	FISCAL YEAR COST (x \$1000)				
							D=Design	E=Environmental			
							C=Construction	R=Right-of-way Acquisition			
DESCRIPTION (Comments)							PFY	24/25	25/26	FFY	
<b>North Dr</b> PM: Elmer Datuin Nuevo Rd to Lakeview Ave Resurf AC paved road	1.04 miles	32 ft/ 32 ft	14 C N N	D40140 99B S5284 RCTD	223 387 <b>Total:</b>	246 900 1,146	D E C	31 1 1,101	13		
							223 387	Gas Tax/SB-1 American Rescue Plan Act (ARPA)			
<b>Nuevo Rd</b> PM: Alfredo Martinez Menifee Rd to Montgomery Ave Resurf AC paved road	1.70 miles	34 ft/ 34 ft	14 C N N	D40114 99A S5285B RCTD	223 <b>Total:</b>	1,547 1,547	D E C		214 12		1,321
							223	Gas Tax/SB-1			
<b>Nuevo Rd</b> PM: Umer Ahmed Dunlap Dr to Menifee Rd Widen AC paved road from 2 to 4 lanes Costs shown reflect a portion of PA&ED only.	2.00 miles	26 ft/ 48 ft	14 C N Y	D40120 62 S5285B RCTD	346 <b>Total:</b>	500 500	D E R		415 80 5		
							346	TUMF - Central zone (WRCOG)			
<b>Nuevo Rd Bridge</b> PM: Umer Ahmed San Jacinto River Reconst 2-lane bridge	0.05 miles	30 ft/ 53 ft	14 C Y U	C60092 99A S5285B RCTD	120 121 221 999 <b>Total:</b>	925 5,308 120 1,863 8,216	D E R C	602 150 26	323 251 29	320 105 29	270 79 100 5,961
							120 121 221 999	Highway Bridge Replacement & Rehabilitation HBRR - Identified/Unfunded Gas Tax/HUTA Unfunded			
<b>Oak Glen Rd</b> PM: Alfredo Martinez Orchard St to S.B. County Line Reconst AC paved road	2.11 miles	32 ft/ 32 ft	16 C Y N	B70735 90A S4356 RCTD	221 223 <b>Total:</b>	87 2,910 2,997	D E C	291 4 2,640	60 2		
							221 223	Gas Tax/HUTA Gas Tax/SB-1			
<b>Orchard St</b> PM: Alfredo Martinez Nancy Ave to Beaumont Ave Resurf AC paved road	0.72 miles	36 ft/ 36 ft	16 C N U	D20081 90B S4368B RCTD	223 <b>Total:</b>	639 639	D E C				88 5 546
							223	Gas Tax/SB-1			
<b>Orchard St Bridge</b> PM: Umer Ahmed San Gorgonio Creek Paint Steel Structure Bridge in Cherry Valley. State Bridge No. 56C0243.	0.01 miles	0 ft/ 0 ft	16 C N N	D20103 90B M4368 RCTD	121 221 <b>Total:</b>	199 121 320	D E C		65 30	133	92
							121 221	HBRR - Identified/Unfunded Gas Tax/HUTA			
<b>Palm Ave</b> PM: Alfredo Martinez Fairview Ave to E'ly Lincoln Ave 0.37 mi Resurf AC paved road	0.89 miles	29 ft/ 29 ft	15 C N N	D40084 152B M5301 RCTD	223 <b>Total:</b>	1,238 1,238	D E C				171 10 1,057
							223	Gas Tax/SB-1			
<b>Pico Ave</b> PM: Alfredo Martinez Ellis Ave to San Jacinto Ave Resurf AC paved road	1.03 miles	24 ft/ 24 ft	14 C N N	D40101 99C S5312 RCTD	223 <b>Total:</b>	1,136 1,136	D E C			141 5	16 4 970
							223	Gas Tax/SB-1			
<b>Poppet Flats Rd</b> PM: Alfredo Martinez SH-243 to SW'ly SH-243 1.34 mi Resurf AC paved road	1.34 miles	24 ft/ 24 ft	16 C N N	D20086 150 S4701 RCTD	223 <b>Total:</b>	1,416 1,416	D E C				195 11 1,210
							223	Gas Tax/SB-1			



**Transportation Improvement Program 2024-2025 Edition**  
**Supervisory District: 5**

NAME LIMITS	LENGTH	EW / PW	MD CT PL RW	PROJECT# RD BK PG ROAD NBR LEAD AGY LRGR PROJ	FUND SOURCE	FUND SOURCE AMOUNT (x\$1000)	FISCAL YEAR COST (x \$1000)			
							D=Design	E=Environmental		
							C=Construction	R=Right-of-way Acquisition		
DESCRIPTION (Comments)							PFY	24/25	25/26	FFY
<b>Railroad Ave Bridge</b> PM: Umer Ahmed Fornat Wash 0.05 miles 36 ft/ 35 ft Bridge Replacement Replacement for State Bridge No. 56C0099.	16 C Y N	C40063 140B RCTD	120 121 999 <b>Total:</b>	589 2,935 487 4,011	<b>D</b> <b>E</b> <b>R</b> <b>C</b>	471 392 1	107 104 101	50 85 44 398	2,258	120 Highway Bridge Replacement & Rehabilitation 121 HBRR - Identified/Unfunded 999 Unfunded
<b>Ramona Expy</b> PM: Alfredo Martinez Warren Rd to E'ly Warren Rd 0.64 mi 0.64 miles 38 ft/ 38 ft Resurf AC paved road	15 C Y N	D10020 97 S5501C RCTD	223 <b>Total:</b>	964 964	<b>D</b> <b>E</b> <b>C</b>	45 2 26	72 3 15	801	223 Gas Tax/SB-1	
<b>Ramona Expy</b> PM: Mike Heath SH-74 to Mountain Ave 1.24 miles 84 ft/ 84 ft Resurf AC paved road	15 C Y N	D10067 112A S5501F RCTD	223 <b>Total:</b>	2,390 2,390	<b>D</b> <b>E</b> <b>C</b>	147 2	96 8	20 2 2,115	223 Gas Tax/SB-1	
<b>Reche Canyon Rd</b> PM: Not Assigned Sbd Co to Reche Vista Dr 3.45 miles 30 ft/ 30 ft Const passing lanes and rumble strip	14 C Y N	C20144 45 S3067A RCTD	221 999 <b>Total:</b>	641 2,633 3,274	<b>D</b> <b>E</b> <b>R</b> <b>C</b>	113 528		123 60 2,450	221 Gas Tax/HUTA 999 Unfunded	
<b>Reche Vista Dr</b> PM: Not Assigned Country Rd to Reche Cyn Rd 1.22 miles 26 ft/ 26 ft Const turn-outs and rumble strip	14 C Y N	C20145 46 S3051 RCTD	221 999 <b>Total:</b>	44 2,641 2,685	<b>D</b> <b>E</b> <b>C</b>	44		156 35 2,450	221 Gas Tax/HUTA 999 Unfunded	
<b>Research Potential Mitigation Properties</b> PM: Alfredo Martinez 5th District 0.00 miles 0 ft/ 0 ft Seed funding to research potential properties	15 C N Y	D10025 RCTD	221 343 <b>Total:</b>	413 2,000 2,413	<b>R</b>	308	2,105		221 Gas Tax/HUTA 343 TUMF - Identified/Unfunded	
<b>San Jacinto Ave</b> PM: Alfredo Martinez Dunlap Dr to Pico Ave 1.52 miles 26 ft/ 26 ft Resurf AC paved road	14 C N N	D40102 62 S5355B RCTD	223 <b>Total:</b>	1,840 1,840	<b>D</b> <b>E</b> <b>C</b>			254 14 1,572	223 Gas Tax/SB-1	
<b>San Timoteo Canyon Rd</b> PM: Susan Vombaur Redlands Blvd 0.00 miles 24 ft/ 36 ft Install traffic signal and widen San Timoteo Cyn to add WB LT pocket & EB RT pocket. Widen Redlands Blvd to provide dedicated LT & RT lanes.	16 C N N	D20045 87 S4440A RCTD	328 369 386 <b>Total:</b>	489 110 600 1,199	<b>D</b> <b>E</b> <b>R</b> <b>C</b>	251 34 1	20 20 23 850		328 Combined Improvement Fund 369 West County DIF Signal Mitigation Funds 386 Unincorporated Communities Initiative Fund	
<b>San Timoteo Cyn Rd</b> PM: Alfredo Martinez Live Oak Cyn Rd 0.00 miles 26 ft/ 26 ft Install traffic signal and drainage improvements	16 C Y Y	B90946 87 S4440A RCTD	223 369 <b>Total:</b>	4,088 51 4,139	<b>D</b> <b>E</b> <b>R</b> <b>C</b>	59	10 10	680 180 260 2,940	223 Gas Tax/SB-1 369 West County DIF Signal Mitigation Funds	
<b>San Timoteo Cyn Rd</b> PM: Alfredo Martinez Redlands Blvd to E'ly Redlands Blvd 5.3 mi 5.30 miles 24 ft/ 24 ft Resurf AC paved road	16 C N U	D20079 87 S4440B RCTD	223 <b>Total:</b>	3,940 3,940	<b>D</b> <b>E</b> <b>C</b>			544 31 3,365	223 Gas Tax/SB-1	





NAME LIMITS	LENGTH	EW / PW	MD CT PL RW	PROJECT# RD BK PG ROAD NBR LEAD AGY LRGR PROJ	FUND SOURCE	FUND SOURCE AMOUNT (x\$1000)	FISCAL YEAR COST (x \$1000)									
							D=Design	E=Environmental								
							C=Construction	R=Right-of-way Acquisition								
DESCRIPTION (Comments)							PFY	24/25	25/26	FFY						
<b>Slurry Seal of 5th District roads FY24/25</b> PM: Elmer Datuin various roads 22.91 miles    0 ft/ 0 ft Slurry Seal See list of roads at end of district.	00	D50010	C N N	R C T D	223 300 701 702 710 735	308 1,783 10 61 25 40	D	32	5							
							E	1								
							C		2,189							
							223	Gas Tax/SB-1								
							300	Measure A/Western								
							701	City of Banning								
702	City of Beaumont															
710	City of Hemet															
735	City of Redlands															
<b>Total:</b>					2,227											
<b>Slurry Seal of 5th District roads FY25/26</b> PM: Elmer Datuin various roads 11.29 miles    0 ft/ 0 ft Slurry Seal See list of roads at end of district.	00	D60010	C N N	R C T D	223 300	171 712	D		52							
							E		1							
							C		3	827						
							223	Gas Tax/SB-1								
							300	Measure A/Western								
							<b>Total:</b>					883				
<b>Stalder Ave</b> PM: Elmer Datuin Ramona Ave to Lakeview Ave 0.15 miles    22 ft/ 22 ft Resurf AC paved road	14	D40139	C N N	99A M5382 R C T D	223 387	119 150	D	24	12							
							E		1							
							C		232							
							223	Gas Tax/SB-1								
							387	American Rescue Plan Act (ARPA)								
							<b>Total:</b>					269				
<b>State St</b> PM: Mike Heath S'yly Record Rd 0.31 mi to N'yly Record Rd 0.26 mi 0.56 miles    32 ft/ 32 ft Resurf AC paved road	15	D20100	C N U	101 M5922 C O S J	223	475	D	30		50						
							E	1		4						
							C			390						
							223	Gas Tax/SB-1								
							<b>Total:</b>					475				
							<b>Sunset Ave</b> PM: Eric Lohr Dunlap Dr to Foothill Ave 0.50 miles    26 ft/ 26 ft Reconst AC paved road	14	D30070	DL N N	62 M5392 R C T D	223	480	D		
E			1													
C			478													
223	Gas Tax/SB-1															
<b>Total:</b>					480											

This page intentionally left blank.

PROJECT GROUPS	To	From	LENGTH	MD	ROAD #	ROAD BK PG	CONST ONLY (\$ X 1000)	TOTAL COST (\$ X 1000)
----------------	----	------	--------	----	--------	---------------	---------------------------	---------------------------

**D5-0005 Chip Seal of 5th District Roads FY24/25** by Day Labor

Antelope Rd	Ellis Ave	Mapes Rd	1.03	14	S5012	103C	38	38
Ellis Ave	Dunlap Dr	Menifee Rd	2.01	14	S5110C	103C	53	53
Juniper Flats Rd	Contour Ave	1318' N Leon Rd	4.86	14	S5201	100	184	184
Juniper Springs Rd	3595' S Juniper Flats Rd	Juniper Flats Rd	0.68	14	S5203	104	26	26
Stagecoach Rd	2682' E Horseshoe Trl	Juniper Flats Rd	1.51	14	M5511	100	53	53
Altejo Bella	941' E Avenida Miravilla	Avenida Miravilla	0.18	16	M4009	90B	4	4
Avenida Altura Bella	International Park Rd	Altejo Bella	0.44	16	M4016	90B	14	14
Avenida Miravilla	8420' N Avenida San Timoteo	Vineland Ave	3.10	16	M4033	90B	92	92
Avenida San Timoteo	Avenida Miravilla	Orchard St	0.87	16	M4043	90B	29	29
Avenida Sonrisa	Avenida San Timoteo	Avenida Miravilla	0.30	16	M4045	90B	9	9
Bluff St	295' N Sing Rd	764' S Kendal Rd	1.30	16	S4069C	89	48	48
Bluff St	5320' N Dunlap St	3809' S Mesa St	2.08	16	S4069A	91	74	74
Crestview Ct	394' E Gilman St	Gilman St	0.07	16	M4243	91	4	4
Doriana Ln	Peach Summit Dr	Bluff St	0.08	16	M4300	89	4	4
Dunlap St	Gilman St	Bluff St	0.29	16	M4168	91	10	10
Gilman St	1085' S Mesa St / S	Mesa St / S	0.21	16	M4242A	91	6	6
Gilman St	Bluff St	Mesa St / N	1.24	16	M4242B	91	46	46
Gilman St	Mesa St / W	Mesa St / E	0.25	16	S4242	91	8	8
International Park Rd	Avenida Altura Bella	Cherry Ave	0.30	16	S4274	90B	13	13
Lilac Ln	910' N Avenida Miravilla	Avenida Miravilla	0.17	16	M4097	90B	3	3
Mesa St	Sunset Ave	Bluff St	0.37	16	S4332	91	14	14
Orchard St	Noble St	Live Oak Ave	0.25	16	M4368	90B	8	8
Peach Summit Dr	482' N Doriana Ln	242' S Doriana Ln	0.14	16	M4301	89	6	6
Pump House Rd	850' N Dunlap St	Dunlap St	0.16	16	M4762	91	4	4
Sunset Ave	Mesa St	1248' S Mesa St	0.24	16	S6340	91	8	8
Whispering Pines Rd	1399' N Avenida Miravilla	Avenida Miravilla	0.27	16	M6196	90A	6	6
Wingate Dr	762' NW Gilman St	Gilman St	0.14	16	M4244	91A	8	8
			<b>TOTALS</b>	<b>22.54</b>			<b>772</b>	<b>772</b>

**D6-0005 Chip Seal of 5th District Roads FY25/26** by Day Labor

Bellflower Ave	Brookside Ave	Dutton St	0.88	16	M4062	91	45	45
Cherry Ave	International Park Rd	Brookside Ave	1.13	16	S4124A	90	61	61
Dutton St	Bellflower Ave	Noble St	0.97	16	M4169	90B	40	40
Grand Ave	167' W Martin Ln	Bellflower Ave	1.24	16	M4249	90	52	52
High St	Bellflower Ave	Noble St	0.96	16	M4262	90B	37	37
Lincoln St	1310' W Noble St	Bellflower Ave	1.24	16	M4303	90	49	49
Live Oak Ave	Orchard St	Cherry Valley Blvd	0.50	16	S4307	90B	19	19
Mary Ln	Sunny Slope Ave	Cherry Ave	0.12	16	M6294	90	5	5
Nancy Ave	Orchard St	Brookside Ave	1.00	16	S4351	90B	40	40

PROJECT GROUPS	To	From	LENGTH	MD	ROAD #	ROAD BK PG	CONST ONLY (\$ X 1000)	TOTAL COST (\$ X 1000)
----------------	----	------	--------	----	--------	---------------	---------------------------	---------------------------

**D6-0005 Chip Seal of 5th District Roads FY25/26 (Cont.)** by Day Labor

Noble St	Orchard St	Brookside Ave	1.01	16	M4355	90	57	57
Sunnyslope Ave	262' S Mary Ln	Brookside Ave	0.43	16	M4505	90	11	11
Union St	Vineland Ave	Brookside Ave	0.74	16	M4552A	90	29	29
Vineland St	Noble St	Avenida Miravilla	0.45	16	M4560	90B	17	17
Winesap Ave	695' N Dutton St	Brookside Ave	1.00	16	S4572	90	34	34
<b>TOTALS</b>			<b>11.67</b>				<b>496</b>	<b>496</b>

**D5-0010 Slurry Seal of 5th District Roads FY24/25** Contract Construction

Andalucia Dr	288' N Hacienda St	Hacienda St	0.05	15	M7223	112A	4	5
Aquatic Way	Masonic Dr	Seal Rock Ct	0.05	15	M5032	107	4	5
Auld St	Charlton Ave	Babcock Ave	0.21	15	M7539	112A	17	21
Babcock Ave	1090' E Auld St	Auld St	0.21	15	M7538	112A	17	21
Battery Ct	463' S Berkley Ave	Berkley Ave	0.09	15	M5015	107	8	9
Bellview St	Parkway Ave	Babcock Ave	0.17	15	M7542	112A	14	16
Benjamin St	424' E Wagner Way	Wagner Way	0.08	15	M7550	112A	7	8
Berkley Ave	Wagner Way	Lake St	0.30	15	M5024	107	25	30
Charlton Ave	Lake St	Ramona Expy	0.41	15	M5060	107	34	40
Erma Ct	Benjamin St	Charlton Ave	0.04	15	M7540	112A	3	3
Etna Ct	154' E Bellview St	Bellview St	0.03	15	M7545	112A	3	3
Hacienda St	153' E New Chicago Ave	Andalucia Dr	0.11	15	M7222	112B	9	10
Laguna Honda Rd	Woodside Ct	Victorian Dr	0.13	15	M5107	107	11	13
Lake St	1980' N Charlton Ave	Charlton Ave	0.38	15	M5215B	107	32	38
Lincoln Ave	1446' W Ramona Expy	Ramona Expy	0.27	15	M5222	112A	22	26
Masonic Dr	Steiner Dr	Aquatic Way	0.20	15	M5035	107	17	20
Newman Ave	123' E Wagner Way	Wagner Way	0.02	15	M7548	112A	2	2
Parkway Ave	Bellview St	Auld St	0.09	15	M7537	112A	7	8
Quincy Ct	223' E Wagner Way	Wagner Way	0.04	15	M7549	112A	3	4
Rockford St	Parkway Ave	Babcock Ave	0.16	15	M7647	112A	13	15
Sampson Ct	121' E Rockford St	Rockford St	0.02	15	M7543	112A	2	2
Sandy Ct	215' E Rockford St	Rockford St	0.04	15	M7544	112A	3	4
Sansome St	Berkley Ave	Charlton Ave	0.24	15	M5092	107	20	24
Seal Rock Ct	1128' E Lake St	Lake St	0.21	15	M5030	107	17	20
Shaler St	Babcock Ave	Lincoln Ave	0.02	15	M7546	112A	2	2
Steiner Dr	Charlton Ave	Masonic Dr	0.30	15	M5036	107	25	30
Telegraph Hill Ct	418' S Victorian Dr	Victorian Dr	0.08	15	M5105	107	7	8
Turk Ct	179' E Sansome St	Sansome St	0.03	15	M5007	107	2	2
Victorian Dr	Steiner Dr	Battery Ct	0.14	15	M5101	107	12	14
Wagner Way	Berkley Ave	Benjamin St	0.19	15	M7547	112A	16	18
Woodside Ct	456' W Laguna Honda Rd	Laguna Honda Rd	0.09	15	M5111	107	7	8



PROJECT GROUPS	To	From	LENGTH	MD	ROAD #	ROAD BK PG	CONST ONLY (\$ X 1000)	TOTAL COST (\$ X 1000)
----------------	----	------	--------	----	--------	---------------	---------------------------	---------------------------

**D6-0010 Slurry Seal of 5th District Roads FY25/26** Contract Construction

12th St	11th St	North Dr	0.61	14	M5410	99B	34	43
Banner St	Apricot Ave	13th St	0.32	14	M7910	99B	22	27
Bell Ave	10th St	11th St	0.52	14	S5021	96	29	36
Birdy Ct	540' E Olivas Ave	Olivas Ave	0.10	14	M5497	99A	7	9
Crown Princess Ct	359' N Elvira Dr	623' S Elvira Dr	0.19	14	M10578A	99A	14	17
Delta Dr	Wren Dr	North Dr	0.24	14	M7681	99B	19	23
El Nido Ave	Rider St	Orange Ave	1.00	14	M5112	59	60	77
Elvira Dr	Rosary Ave	Ramona Ave	0.24	14	M5349	99A	18	22
Evans Rd	430' N Placentia Ave	Orange Ave	0.58	14	S5121	59	56	65
Evans Rd	Rider St	172' S Walnut Ave	0.42	14	S5121	59	16	22
Flag Pole Ct	147' E Banner St	Banner St	0.03	14	M7912	99B	2	2
Garden Dr	13th St	Nuevo Rd	0.22	14	M5141	99B	11	14
Harley Ct	538' E Olivas Ave	Olivas Ave	0.10	14	M5496	99A	7	9
Jarrell Ct	541' E Olivas Ave	Olivas Ave	0.10	14	M5495	99A	7	9
Little Ranch Ct	165' N Penasco Cir	Penasco Cir	0.03	14	M9899	99C	2	2
Mac Arthur Dr	1336' N 12th St	12th St	0.25	14	M9252	99B	17	21
Macheka Dr	Penasco Cir	Mirileste Dr	0.08	14	M7671	99C	6	7
Merrell Ave	624' E Garden Dr	Garden Dr	0.12	14	M5255A	99A	7	9
Mirileste Dr	2690' SW Menifee Rd	Menifee Rd	0.51	14	M7121	99C	37	44
Olivas Ave	Nuevo Rd	Central Ave	0.50	14	M5290	99A	32	39
Orange Ave	Dunlap Dr	1739' W Evans Rd	0.84	14	S5296D	62	23	36
Pablo St	193' S Via Santana	Via Santana	0.04	14	M7670	99C	2	3
Palomar Rd	San Jacinto Ave	Via Santana	0.02	14	M5450C	99C	2	2
Pasito St	443' E Mirileste Dr	Mirileste Dr	0.08	14	M7669	99C	6	7
Penasco Cir	Mirileste Dr / S	Porter St	0.45	14	M7120	99C	33	40
Porter St	Central Ave	3233' SW Central Ave	0.61	14	M5488	99C	36	45
Ramona Ave	Nuevo Rd	Central Ave	0.50	14	S5328	99A	33	40
Rebel Ct	332' E Banner St	Banner St	0.06	14	M7911	99	4	5
Rider St	Evans Rd	El Nido Ave	0.25	14	S5338D	59	16	20
Rosary Ave	Nuevo Rd	Central Ave	0.50	14	M5345	99A	36	43
Sherman Ave	412' S Walnut Ave	Walnut Ave	0.08	14	M9778	59	6	7
Uller Ln	518' E Olivas Ave	Olivas Ave	0.10	14	M5498	99A	6	7
Via Santana	148' N Mirileste Dr / N	Porter St	0.71	14	M7122	99	51	61
Walnut Ave	1465' E Sherman Ave	Sherman Ave	0.28	14	M9777	59	23	27
Walnut Ave	El Nido Ave	Evans Rd	0.24	14	M9777A	59	8	12
Westbrook Dr	624' E Garden Dr	Garden Dr	0.11	14	M5930	99B	8	10
Wolfgang Dr	643' W Yucca Ave	Yucca Ave	0.12	14	M5022	96	8	10
Wren Dr	12th St	Delta Dr	0.14	14	M7682	99B	8	11
<b>TOTALS</b>			<b>11.29</b>				<b>712</b>	<b>883</b>



**Transportation Improvement Program 2024-2025 Edition**  
**Revenue Source Budget Summaries for Supervisorial District: 5**

CODE	SOURCE	ANNUAL BUDGET AMOUNTS (x \$1000)				
		PFY	24/25	25/26	FFY	TOTAL
120	Highway Bridge Replacement & Rehabilitation	1,758	553			2,311
121	HBRR - Identified/Unfunded	138	840	581	15,420	16,979
134	Highway Safety Improvement Program (HSIP) -	1,236	19,079			20,315
221	Gas Tax/HUTA	9,843	6,936	5,274	970	23,023
223	Gas Tax/SB-1	755	5,823	7,637	24,408	38,623
257	STIP Funds - State Only			4,400	4,400	8,800
260	SB 621 Indian Gaming Special Distribution Funds	2,449				2,449
300	Measure A/Western	567	5,190	712		6,469
328	Combined Improvement Fund	507	478			985
343	TUMF - Identified/Unfunded		2,000			2,000
346	TUMF - Central zone (WRCOG)		855	145		1,000
347	TUMF - Pass zone (WRCOG)	981	355	145		1,481
349	TUMF Regional System (RCTC)	290	6,179	1,531		8,000
369	West County DIF Signal Mitigation Funds	329	409			738
386	Unincorporated Communities Initiative Fund	156	2,144			2,300
387	American Rescue Plan Act (ARPA)	182	2,818			3,000
630	DIF AP10 Maj. Imp. Fnd- Upper San Jacinto Valley	191				191
640	DIF AP20 Maj. Imp. Fnd- San Gorgonio Pass Area	361				361
701	City of Banning		10			10
702	City of Beaumont		61			61
710	City of Hemet		25			25
735	City of Redlands		40			40
990	Miscellaneous		5			5
999	Unfunded	137	1,086	3,589	131,850	136,662
<b>Grand Totals:</b>		<b>19,880</b>	<b>54,886</b>	<b>24,014</b>	<b>177,048</b>	<b>275,828</b>









**Lead Agencies**

CODE	AGENCY	CODE	AGENCY
CALTRANS	California Department of Transportation	SCAG	Southern California Association of Governments
CNTY SB	County of San Bernardino	SFRR	Santa Fe Railroad
CO BAN	City of Banning	SPTC	Southern Pacific Transportation Company
CO BEA	City of Beaumont	UPRR	Union Pacific Railroad
CO BLY	City of Blythe	VVUSD	Val Verde Unified School District
CO CAL	City of Calimesa	WRCOG	Western Riverside Council of Governments
CO CC	City of Cathedral City		
CO CL	City of Canyon Lake		
CO COA	City of Coachella		
CO COL	City of Colton		
CO COR	City of Corona		
CO DHS	City of Desert Hot Springs		
CO FON	City of Fontana		
CO HEM	City of Hemet		
CO IND	City of Indio		
CO IW	City of Indian Wells		
CO LE	City of Lake Elsinore		
CO LQ	City of La Quinta		
CO MEN	City of Menifee		
CO MUR	City of Murrieta		
CO MV	City of Moreno Valley		
CO NOR	City of Norco		
CO PD	City of Palm Desert		
CO PER	City of Perris		
CO PS	City of Palm Springs		
CO RIV	City of Riverside		
CO RM	City of Rancho Mirage		
CO SJ	City of San Jacinto		
CO TEM	City of Temecula		
CO WIL	City of Wildomar		
CVAG	Coachella Valley Association of Governments		
CVWD	Coachella Valley Water District		
DEVEL	Developer		
DSUSD	Desert Sands Unified School District		
EDA	Economic Development Agency		
EMWD	Eastern Municipal Water District		
EVMWD	Elsinore Valley Municipal Water District		
FDOT	Federal Department of Transportation		
HUSD	Hemet Unified School District		
JUSD	Jurupa Unified School District		
MCWD	Murrieta County Water District		
MORONGO IN	Morongo Band of Mission Indians		
MWD	Metropolitan Water District		
OTH	Other entity		
RCFCD	Riverside County Flood Control District		
RCTC	Riverside County Transportation Commission		
RCTD	Riverside County Transportation Department		
RCWD	Rancho California Water District		
RDA	Redevelopment Agency		



*Underground Utility Program*



## UNDERGROUND UTILITY CONVERSION PROGRAM (RULE 20-A)

An underground utility conversion program established by the California Public Utilities Commission (CPUC) for the conversion of existing overhead distribution lines to an underground location. Funds for the conversion of electrical facilities are kept in trust by the owning utility and apportioned to local agencies by an established formula. Other overhead utilities are required by similar CPUC Rules to fund their own conversions, when ordered by the Board of Supervisors by establishment of an Underground Utility District.

By minute order dated April 27, 1999 (agenda item 3.35), the Board of Supervisors adopted a project selection method whereby technically sound and cost effective candidate districts are identified by the Transportation Department and the Southern California Edison Company for each Supervisorial District. Projects for funding are to be identified after consultation with Supervisors, and relative equity is to be maintained over time based on the proportion of road mileage in the Edison Company service area in each Supervisorial District.

Rule 20A District	Location	Supr. Dist.	Status
45	Stetson Avenue Dartmouth St to Hemet CL (W of San Jacinto Street)	3	District adopted by the Board 7/31/07 (9.15). Design has not begun due to Edison workload and shortage of County allocations. Project may be phased in order to enable earliest start.

*Note:*

Funding is currently not available for the completion of Stetson Avenue, due to increased project costs since the adoption of that District. Additionally, other utility undergrounding projects are desired.

Due to limited Rule 20A funding, and escalating utility undergrounding costs, the Transportation Department is exploring the concept of the following course of action, with consideration for anticipated allocations and Supervisorial equity:

Phasing the Stetson Avenue project, so that a first phase can commence design in the near future, and allow for the initiation of either or both of the following proposed projects:

Van Buren Boulevard, between Washington Street and Dauchy Street  
(or a portion thereof)  
Supervisorial District 1

Rancho California Road, east and west of Anza Road  
Supervisorial District 3

# UNDERGROUND UTILITY CONVERSION PROGRAM (RULE 20-A)

## FY 2024-2025

Program Funding Summary

Recent Allocations:

2024 Allocation	\$0	
Funding (Allocation) Balance as of 4/3/2024		\$11,806,326

Remaining Encumbrances:

Stetson Avenue (Rule 20A District 45, Estimated Cost)	\$15,840,000	
Total Remaining Encumbrances:		\$15,840,000

Summary:

Estimated Unencumbered Allocation Balance:(as of 4/3/2024)	-\$4,033,674
--	--------------

Projected Allocation Balance vs Estimated Cost:

Estimated future annual Allocations: (Based on SCE reports that allocations are diminished)	\$0
--	-----

	<b>Estimated Allocation Balance</b>
<u>Year</u>	<u>Balance</u>
2025	-4,033,674
2026	-4,033,674
2027	-4,033,674
2028	-4,033,674
2029	-4,033,674
2030	-4,033,674
2031	-4,033,674
2032	-4,033,674
2033	-4,033,674
2034	-4,033,674
2035	-4,033,674
2036	-4,033,674
2037	-4,033,674
2038	-4,033,674
2039	-4,033,674
2040	-4,033,674
2041	-4,033,674

**Notes:**  
 Costs and allocation balances are based on information provided by the Southern California Edison Company.  
 Rule 20A funds are managed by the Edison Company in accordance with CPUC requirements and procedures.



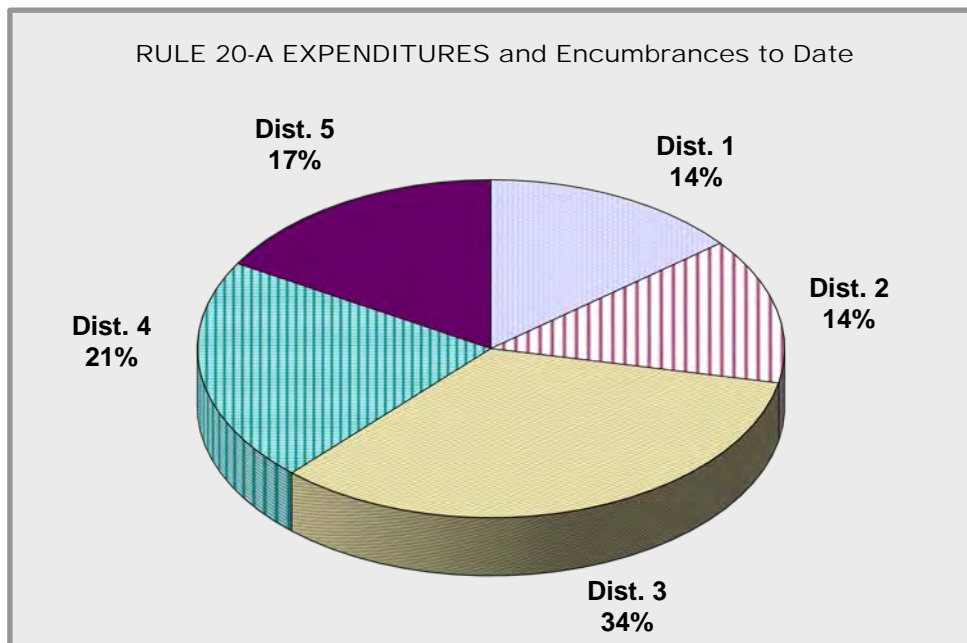
## SUPERVISORIAL EQUITY DISTRIBUTION

### RIVERSIDE COUNTY UNDERGROUND UTILITY CONVERSION PROGRAM (RULE 20-A)

As approved by the Board of Supervisors 4/27/1999 (3.35)

Supervisorial District	Rule 20-A Project Totals To Date *	
Dist. 1	\$6,368,000	14.3%
Dist. 2	\$6,244,649	14.0%
Dist. 3	\$14,986,861	33.6%
Dist. 4	\$9,616,455	21.6%
Dist. 5	\$7,407,130	16.6%
<b>Total:</b>	<b>\$44,623,095</b>	<b>100.0%</b>

*\* Includes approved projects In development*



**EXPENDITURES TO DATE**

**SUMMARY OF COMPLETED AND PROGRAMMED PROJECTS**

COUNTY OF RIVERSIDE RULE 20-A PROGRAM

DISTRICT	DESCRIPTION	(Current) SUPR. DIST.	EST. COST	PUBLIC NOTICE	RESOLUTION NUMBER	BOARD AGENDA	DISTRICT CREATED	RESOLUTION NUMBER	BOARD AGENDA	FINAL COST
<b>Completed Projects</b>										
1	Sun City Area	5	\$205,170	12-09-68			12-23-68			\$192,830
2	Limonite Avenue (Eucalyptus Ave. to El Camino Real)	2	207,100	12-22-69			02-02-70			210,872
3	44th Avenue, Monterey Avenue & Parkview Drive	4	230,000	12-07-70			12-21-70			252,181
4	Palm Desert- Portola Avenue	4	144,200	12-07-70			12-21-70			144,200
5	Hemet Area- Stetson-Dartmouth= Thorton-Stanford	3	43,268	12-07-70			12-21-70			43,268
6	Magnolia Avenue- Home Gardens Area	2	1,175							0
7	Magnolia Avenue & East 6th Street	2	130,438	01-15-74	74-10		01-29-74	74-11		130,438
8	Ramona Expressway	5	262,000	08-22-72	72-318		09-05-72	72-319		340,300
9	Florida Avenue(S.H. 74) Yale Street to Girard Street	3	113,922	08-07-73	73-266		08-21-73	73-265		113,922
10	Idyllwild Area	3	239,550	06-11-74	74-182		08-27-74	74-183		239,550
11	Mission Boulevard- Santa Ana River to Riverview Drive	2	160,428	12-17-74	74-424		01-07-75	75-3		160,428
12	Limonite Avenue between Downey St. & Bain St.	2	196,134	01-02-75	75-7		01-21-75	75-8		196,134
13	Hobson Way & Intake Blvd. extending Sly on Intake to 14	4	291,862	11-10-75	75-356		11-25-75	75-357		291,862
14	Florida Avenue from Yale to Columbia	3	190,121	05-11-76	76-109		05-25-76	76-110		190,121
15	Railroad Canyon Road- Skylink Dr. to Blackhorse Dr..	1	368,000	05-15-79	79-128		05-29-79	79-129		368,000
16	Highland Springs Ave. 5th St. to 6th St.	5	135,000	05-15-79	79-130		05-29-79	79-131		135,000
17	Date Palm Dr.,C Street to Converse Street	4	500,000	02-19-80	80-76		03-04-80	80-77		500,000
18	Heacock St., Ironwood Ave. to Cottonwood Ave.	5	1,662,500	09-30-80	80-362		10-28-80	80-413		1,662,500
19	Cathedral Canyon Rd.(Perez Rd. to 34th St)	4	0							0
20	36th Avenue (Date Palm Drive to Da Vall Drive)	4	550,000	05-08-79	79-132		05-29-79	79-133		550,000
21	Ramon Road at White Water Drive	4	200,000	05-26-81	81-175		06-09-81	81-176	8.1	200,000
22	Perris Blvd.- Ironwood to Fir	5	470,000	03-14-84	84-104	3.8	03-27-84	84-105	7.1	470,000
23	Magnolia Ave., 100' Wly McKinley to 325' Ely Lincoln	2	278,000	10-02-84	84-383	3.7	10-16-84	84-384	7.1	278,000
24	Limonite Ave., Archer to Eucalyptus	2	320,000	07-22-86	86-315	3.6	08-05-86	86-316	7.2	320,000
25	Galena St., Agate St. to Pedley Rd.	2	245,000	08-30-88	88-437	3.13	09-20-88	88-438	9.1	245,000
26	Iowa Ave., Center St. to Main St.	2	115,000	12-19-88	88-648	3.31	01-10-89	89-06	9.4	115,000
27	Etiwanda Ave., 54th to Bellegrave	2	428,000	10-24-89	89-523	3.17	11-14-89	89-524	9.1a	428,000
28	Etiwanda Ave., Limonite to 54th	2	450,000		89-525		11-14-89	89-526	9.1b	450,000
29	Calimesa Blvd., Sandlewood Dr. to County Line Rd.	5	592,500	09-25-90	90-555	3.21	10-23-90	90-556	9.3	592,500
30	Menifee Rd. at Highway 74	5	1,527,000	01-08-91	91-013	3.22	02-19-91	91-014	9.1	1,527,000
31	Washington Street, 41st Ave. to Emerald Crest Drive	4	152,000	01-19-93	93-019	3.6	02-23-93	93-022	11.2	152,000
32	Washington St., La Quinta City Limit to 42nd Ave.	4	256,000	01-19-93	93-020	3.7	02-23-93	93-023	11.3	256,000
33	Fred Waring Dr.. from Tennessee Ave. to Warner Trail	4	367,000	01-19-93	93-021	3.8	02-23-93	93-024	11.4	367,000
34	Lamb Canyon, Lamb Cyn. landfill to California Ave.	5	311,000	06-28-94	94-158		06-28-94	94-159	12.1	311,000
35	Oak Glen Rd., Rancho Rd. to County Line Rd.	5	1,470,000		95-014			95-015		0
36	Beaumont Ave., Cherry Valley Blvd. to Rancho Rd.	5	500,000							0
37	Cherry Valley Blvd., I10 to Union St.	5	1,300,000	3/22/1999	95-066	3.9	4/19/1999	95-068	8.3	1,300,000
38	Cherry Valley Blvd., Union St. to Beaumont Ave.	5	876,000	3/22/1999	95-067	3.1	4/19/1999	95-069	8.4	876,000
39	Mission Blvd., Ben Nevis Blvd. to Pedley Rd. (Ph. 2)	2	6,300,000	2/16/2000	2000-47	3.29	3/8/2000	2000-48	7.1	2,287,994
39	Mission Blvd., Kenneth St. 600 Ft. Wly. (Ph. 1A)	2	700,000	2/16/2000	2000-47	3.29	3/8/2000	2000-48	7.1	1,422,783
40	Indian Ave., Vicinity of Garnet Ave.	4	2,000,000	10/16/2001	2001-309	3.64	11/6/2001	2001-310	7.1	3,004,542
41	Van Buren Blvd., I 215 to Plummer Rd.	1	900,000	7/9/2002	2002-203	3.33	8/13/2002	2002-204	7.2	1,200,000
42	Van Buren Blvd., Riverside C/L to Suttles Dr.	1	2,800,000	12/10/2002	2002-385	3.50	1/7/2003	2002-385	9.1	3,700,000
43	Lovekin Blvd., Blythe City Limits Sly to 1/2 mile So. Of Ser	4	1,800,000	5/3/2005	2005-111	3.27	6/7/2005	2005-117	9.3	3,898,670
44	Van Buren Blvd., Barton Rd. to Plummer Rd.	1	2,100,000	10/4/2005	2005-442	3.26	11/8/2005	2005-443	9.2	1,100,000
<b>Programmed Projects</b>										
45	Stetson Avenue, Dartmouth St. to Hemet CL	3	14,400,000	6/19/2007	2007-069	3.34	7/31/2007	2007-070	9.15	14,400,000
<b>Total:</b>										<b>\$44,623,095</b>

## POTENTIAL NEW COUNTY OF RIVERSIDE UNDERGROUND UTILITY DISTRICTS

WITHIN EACH SUPERVISORIAL DISTRICT

DIST.	ROAD NAME	SUPER. DIST.	PROPOSED LIMITS (3)	CRITERIA			TRAFFIC VOLUME	TRAFFIC VOLUME YEAR	APOXIMATE PROJECT LENGTH	ESTIMATED Kv.	ESTIMATED COST (4)	RANKING POINTS (2)
				CONCEN- TRATION	HIGH VOLUME	SCENIC INTEREST						
	Van Buren Blvd.	1	Suttles Dr. to Dauchy Ave.	YES	YES	NO	40,336	2013	10,560	33,12	8,448,000	101
	Washington Street	1	Van Buren Blvd. Sly to Riv. CL	YES	YES	YES	14,612	2001	3,590	12	2,513,280	63
	Grand Avenue	1	SH 74 SEly to Corydon St.	YES	YES	NO	17,563	2001	26,000	12	18,200,000	50
	Alessandro Blvd. (south side)	1	Old Hwy 395 wly to Alexander	NO	YES	NO	29,588	2001	10,560	12	7,392,000	42
	Mission Trail	1	Corydon Street to Malaga Road	YES	YES	NO	10,476	1998	6,864	115,12	18,532,800	8
(1)	McKinley St.	2	Magnolia Ave. to Sampson Ave.	YES	YES	NO	23,059	2001	1,000	12	700,000	66
	Rancho California Road	3	200' W of Newton to 500' East of Anza Rd.	YES	YES	YES	11,878	2012	3,100	12	2,170,000	51
	Domenigoni Pkwy	3	Warren Road to 2300 Ft. E'ly	YES	YES	NO	16,579	2001	2,300	12	1,610,000	47
	Antelope Road	3	Garboni Road N'ly 1200 ft	YES	YES	NO	9,537	2001	1,200	12	840,000	27
	Bradley Road	3	170 Ft. So. Of Potomac Dr. to North of Augusta Drive	YES	YES	NO	9,290	2001	4,000	12	2,800,000	27
	Rancho California Road	3	Butterfield Stage Rd. easterly (Distribution only)	YES	YES	YES	6,063	2007	15,840	115,2-12	11,088,000	26
	Stanford St.	3	Crest Dr. to Florida Avenue	YES	YES	NO	7,100	2001	9,600	12	6,720,000	20
	Highway 243	3	Marion View Dr. to Ridgeview Drive	YES	YES	YES	5,000	2004	4,553	12,33	3,642,400	19
	Yale St.	3	Nicole Ct. N'ly to Hemet C L	YES	YES	NO	6,028	2001	6,600	12	4,620,000	17
	Fairview Avenue	3	Sopwith Dr. to Florida Avenue	YES	YES	NO	3,896	2001	3,600	12	2,520,000	11
	North Circle Drive	3	Pincrest Ave. to Village Center Rd.	YES	NO	YES	2,888	2001	3,588	12	2,511,600	8
	Fairview Avenue	3	Florida Avenue to Mayberry Avenue	YES	NO	NO	3,490	2001	2,640	12	1,848,000	5
	Mayberry Avenue	3	San Jacinto St. to Fairview Avenue	YES	NO	NO	2,073	2002	19,840	12	13,888,000	3
	Rouse Road	3	Murrieta Rd. to Bradley Rd.	YES	NO	NO	1,634	2001	5,280	12,33	4,224,000	2
	Indian Ave.	5	I10 Nly	YES	YES	NO	12,095	2000	8,000	12,33	6,400,000	30
36 (1)	Beaumont Ave.	5	Cherry Valley Blvd. to Rancho Rd.	YES	YES	YES	6,188	2001	4,224	12	2,956,800	27
	Center Street	5	Route 215 easterly	YES	YES	NO	5,352	2001	7,656	12	5,359,200	15
35 (1)	Oak Glen Rd.	5	Rancho Rd. to County Line Rd.	YES	NO	YES	2,818	2001	10,560	12	7,392,000	8
<b>Total:</b>											<b>\$136,376,080</b>	

Notes: (1) Project was previously approved by the former Underground Utility Advisory Committee.

(2) Prioritization Points formula: [ (# of 3 criteria met) X (traffic volume) / ( cost/foot ratio) ] ("BENEFIT" / COST RATIO)

(3) Proposed project limits should be considered as preliminary only and subject to change based on eligibility and project feasibility.

(4) All cost estimates are preliminary, and subject to verification by SCE. Estimates represent Rule 20A costs only, and do not include costs to underground communication conductors.

**Selection of candidate projects for funding shall be in accordance with Board Of Supervisors Minute Order dated 4/27/1999 (3.35)**

This page intentionally left blank.

*Culvert Rehab Program*



## ANNUAL CULVERT REHABILITATION PROGRAM

### Background

The Transportation Department maintains approximately five thousand culverts throughout the County of Riverside. Prior to the inception of this Annual Culvert Rehabilitation, culverts do not normally get replaced except in catastrophic storm events causing failure or replaced in conjunction with an adjacent Capital Improvement Project. This reactive approach causes significant work for the Transportation Department's Maintenance Staff since culverts can become completely rotted, broken, clogged, and buried over time.

As local developments are approved and constructed, new infrastructure is added into the County's maintenance system including the number of culverts the County is responsible to maintain, which continues to put a demand on the Department's Maintenance Staff. Approximately one thousand culverts were added into the maintenance system since fiscal year 2021.

The Department's Maintenance Staff has recently begun inspecting culverts annually and have documented the information into a database summarized in the table below. Culverts in need of repair are rated into three categories:

1. Minor facility component repair
2. Functional, but needs repair
3. Non-functional, needs repair

	Up to Fiscal Year 22/23*		
Total Culverts	4,964		
Culverts Inspected	3,470		
	Santa Ana River Watershed	Santa Margarita River Watershed	Whitewater River Watershed
Minor facility component repair	36	5	4
Functional, but needs repair	19	6	1
Non-functional, needs repair	129	5	13

\*Data is still incomplete due to ongoing inspections by Maintenance Staff

### Purpose

Asset management through the Annual Culvert Rehabilitation Program allows the Transportation Department to alleviate the workload of Maintenance Staff on existing culverts while assessing the number of culverts that need and can be repaired each fiscal year. In addition, the Regional Water Quality Control Board (RWQCB) has indicated that a requirement for asset management will be included in new MS4 Permits coming out in 2022.

The County of Riverside contains three main watersheds and is regulated by three state Regional Water Quality Control Boards described below:

1. Santa Ana River Watershed. RWQCB: Middle Santa Ana River Watershed 8
2. Santa Margarita River Watershed. RWQCB: San Diego Region 9
3. Whitewater River Watershed. RWQCB: Colorado Region 7



**Program Details**

The Annual Culvert Rehabilitation Program will aim to distribute culvert repairs across the three watersheds and five supervisorial districts equally. The infrastructure, geography, and environmental factors of each watershed and supervisorial district influences the number of existing culverts and will affect the number and locations of culverts repaired each year.

Culvert repair types will be split into two categories in accordance with the County’s Long Term Maintenance Agreement (LTA) with the California Department of Fish and Wildlife:

1. Replace in kind
2. Upsize, modify, addition of features (requires environmental permitting)

The Program will prioritize on repairing culverts rated as “Non-functional, major repair needed” and culverts that can be replaced in kind. Culvert repairs requiring upsizing or modifications will be more expensive and take greater efforts because of the required environmental permitting process as defined by the LTA.

Groupings of culverts selected to be repaired will additionally be based off efficiency of proximity, cost effectiveness, and ease in administrative burdens relating to environmental permitting. This will result in focusing on one watershed every year or two years with the goal of having culverts repaired each fiscal year.

**Funding Details**

NAME LIMITS	LENGTH	EW / PW	MD CT PL RW	PROJECT# RD BK PG ROAD NBR LEAD AGY LRGR PROJ	FUND SOURCE	FUND SOURCE AMOUNT (x\$1000)	FISCAL YEAR COST (x \$1000)				
							D=Design	E=Environmental			
							C=Construction	R=Right-of-way Acquisition			
							PFY=Previous Fiscal Year	FFY=Future Fiscal Year			
DESCRIPTION (Comments)							PFY	24/25	25/26	FFY	
<b>Culvert Rehab Program FY22/23</b> PM: Michael Aguilar various locations 0.00 miles      0 ft/ 0 ft Recon culverts at various locations All culverts in Santa Ana Watershed	00	C	N	U	D30016	221	1,114	D	349	25	
								E	36	164	
								R		10	
								C		530	
							221	Gas Tax/HUTA			
<b>Culvert Rehab Program FY23/24</b> PM: Michael Aguilar various locations 0.00 miles      0 ft/ 0 ft Recon culverts at various locations All Culverts in Santa Ana Watershed	00	C	N	U	D40016	221	1,030	D		290	
								E		200	
								R		10	
								C		350	180
							221	Gas Tax/HUTA			







ROAD NAME	SD - PAGE	ROAD NAME	SD - PAGE
02nd St	4-25	62nd Ave	4- 3
03rd St	4-25	62nd Ave	4-17
04th St	4-25	62nd Ave	4-25
04th St	4-25	64th Ave	4-25
05th St	4-25	65th Ave	4-25
06th Ave	4- 1	65th Ave	4-25
06th Ave	4- 1	66th Ave	4-14
06th Ave	4- 1	66th Ave	4-25
06th St	4-25	66th Ave Grade Separation Mitigation	4- 3
10th Ave	4- 1	68th Ave	4-14
10th St	5- 1	69th Ave	4-14
12th St	5- 1	6th St	4-18
12th St	5-12	70th Ave	4- 3
13th Ave	4-16	70th Ave	4-19
13th St	5- 1	70th Ave Bridge	4- 3
20th Ave	4- 1	72nd Ave	4-19
21st Ave	4-16	72nd Ave	4-19
22nd Ave	4- 1	73rd Ave	4- 3
24th Ave	4- 1	74th Ave	4-25
24th Ave	4-16	7th St	4-18
25th Ave	4-16	7th St	4-18
30th Ave	4-14	A St/Nuevo Rd	1- 1
30th Ave	4-16	Acacia Ave	3- 1
30th Ave	4-25	Academy Dr	3-17
32nd Ave	4- 1	Acapulco Trl	4-20
32nd Ave	4-16	Access Rd	4-14
32nd Ave Bridge	4- 1	Acorn Ct	2-13
34th Ave	4-16	Action Plan for Unincorporated Communities	1- 1
34th Ave	4-16	Adams St	4- 3
35th Ave	4-16	Adams St	4-22
35th Ave Bridge	4- 2	Adams St	4-25
36th Ave	4- 2	Admiralty Way	4-14
36th Ave	4-17	Adobe Dr	3-14
38th Ave	4- 2	Adrienne Way	3-17
38th Ave	4-14	Aerodrome Ave	4-22
3rd St	4-18	Agate St	3-19
40th Ave	4-25	Agua Sal Cir	4-14
41st Ave	4-22	Airport Blvd Bridge	4- 3
42nd Ave	4- 2	Airport Blvd Bridge	4- 3
48th Ave	4- 2	Airport Blvd Bridge CV Link Connector	4- 3
48th Ave Reimbursement	4- 2	Airport Frontage Rd	4-22
4th St	4-18	Akley St	2-12
53rd Ave	4-17	Albatross Way	4-14
54th Ave	4- 2	Alder Ave	3-17
54th Ave	4-17	Alder St	2-13
54th Ave	4-25	Alderwood St	4-13
54th Ave	4-25	Alexander St	1- 1
55th Ave	4- 2	Alexander St	1- 9
55th Ave	4-17	Alexander St	1- 9
55th Ave	4-22	Algonquin Pl	4-20
58th Ave	4-17	Alice Ln	3-17
59th Ave	4-17	Alligator Pond Rd	4-23
5th St	4-18	Almaden Cir	3-12
60th Ave	4- 2	Almond Tree Path	2-18
60th Ave	4-17	Alpine Way	4-20
60th Ave	4-17	Altejo Bella	5- 9
60th Ave	4-25	Alvarado Ave	4-23
61st Ave	4-14	Ambercorn Dr	3-12
61st Ave	4-17	Amici St	3-15
61st Ave	4-17	Anchor Cir	4-14
62nd Ave	4- 2	Anchovy Rd	4-23

ROAD NAME	SD-PAGE	ROAD NAME	SD-PAGE
Andalucia Dr	5-10	Barite Cir	3-19
Andover Dr	4-23	Barnacle Dr	4- 4
Angel Way	3-17	Barnacle Dr	4-14
Angelica Ct	2-18	Barnhill Rd	3-17
Antelope Rd	5- 1	Barton St	1- 9
Antelope Rd	5- 9	Barton St	1-10
Anthony Ave	2-12	Basil Ct	2-13
Anza Rd	3-15	Bataan St	4-13
Anza Rd	3-19	Battery Ct	5-10
Apache Plume Dr	3-19	Batz Rd	3-11
Apawamis Rd	4-19	Bautista Rd	3- 1
Apricot Ave	5- 1	Bautista Rd	3-11
April Dr	2-12	Bautista Rd	3-11
Aquacate Rd	2-13	Bautista Rd	3-11
Aquamarine Cir	3-19	Baxter St	1- 9
Aquatic Way	5-10	Bay Dr	4-19
Areca Palm Dr	3-13	Baystone St	3-15
Arenga Palm Dr	3-13	Beachcomber Way	4-14
Arietta St	3-15	Beachwood Ave	3-17
Arliss St	1- 9	Beacon Dr	4-14
Armintrout Dr	2-18	Beadling Rd	4-23
Arrowhead Blvd	4-17	Bealieu Cir	3-15
Arrowleaf Cir	2-18	Beam Dr	4- 4
Aruba Ct	4-23	Beam Dr	4-14
Ash St	2-18	Beauview Dr	5-11
Ashtree Ct	2-13	Beckman Dr	4-23
Aspenleaf Dr	1-11	Bedford Canyon Rd	2-13
Aster Ct	2-13	Bell Ave	5-12
Athens Cir	3-12	Bell Rd	4-20
August Cir	2-12	Bella Vista Rd	2-13
Auld Rd	3- 1	Bellflower Ave	5- 9
Auld St	5-10	Bellview St	5-10
Avenida Altura Bella	5- 9	Beltramo Cir	2- 1
Avenida Bravura	3-11	Benigni Ave	3-17
Avenida Hacienda	1- 9	Benjamin St	5-10
Avenida Hacienda	1-10	Bennett Rd	4- 4
Avenida La Cresta	3-12	Bentley St	3- 1
Avenida Luna	1-10	Beringer Dr	3-15
Avenida Miravilla	5- 9	Berkey Dr	4-20
Avenida Ortega	3-11	Berkley Ave	5-10
Avenida San Timoteo	5- 9	Beryl St	3-19
Avenida Sonrisa	5- 9	Betty Rd	1- 1
Avenue C	1-10	Betty Rd	1- 9
Avenue C	1-11	Bigleaf Ct	2-13
Avenue D	1-10	Bing Pl	5-11
Azania Ave	4-26	Birch Hill Rd	2-18
Babcock Ave	5-10	Birchtree Ct	2-13
Bacio Divino Ct	3-15	Birdy Ct	5-12
Badger St	4-20	Black Eagle Dr	4-20
Bailly St	1- 9	Black Rock Rd	4-16
Bainbridge Cir	3-12	Black Sage Pl	3-19
Baird Ct	3-15	Blackburn Rd	2-17
Balaclava Dr	4-23	Blacksmith Path	2-12
Baldi Ct	5-11	Bloomfield Ave	4-20
Balverne Cir	3-15	Blossom Hill Ct	3-19
Bamboo Palm Dr	3-13	Blossom Time Ct	2-18
Bandit Way	2-17	Blue Flag St	2-18
Banff St	4-20	Blue Haven Ct	2-18
Banner St	5-12	Blue Mountain Ct	2-18
Barberry Ct	2-13	Bluff St	5- 9
Barcelona Dr	4-20	Bluff St	5- 9

ROAD NAME	SD- PAGE	ROAD NAME	SD- PAGE
Blythe Way	4-17	Butler Bay Pl	4-23
Boat House Dr	3-19	Butterfield Stage Rd	3- 2
Bob Hope Dr	4-20	Butterfly Palm Dr	3-13
Bob White Ln	1-10	Buttonbush Ct	2-13
Bobbitt St	2- 1	C & D Blvd	4-17
Boca Chica Trl	4-20	Cabana Cir	4-14
Boca Raton Pl	4-20	Cabazon Beautification Project	5- 1
Bodega Dr	3-15	Cabazon Connector	5- 1
Bodine Dr	4-23	Cable Ln	1-10
Bodkin Ave	2-12	Cactus Valley Rd	3-11
Bonham St	1- 1	Cahuilla Park Rd	4-18
Bonham St	1- 9	Cajalco Expy	1- 1
Bonita Dr	5-11	Cajalco Rd	1- 1
Borchard Rd	2-17	Cajalco Rd	1- 1
Borco St	3- 1	Cajalco Rd	1- 1
Borders Ave	4-16	Cajalco Rd	1-10
Borel Rd	3- 1	Cajalco Rd	2- 1
Bouchaine St	3-15	Cajalco Rd	2- 1
Bounty Ave	4-14	Cajalco Rd	2-18
Bow Bridge Dr	3-19	Cajalco Rd	2-18
Bowden Dr	4-23	Cajalco Rd phase 1	1- 2
Bowie Cir	4-20	Calcite St	3-19
Box Canyon Rd	4- 4	Calhoun St	4-17
Boxelder Ct	2-13	Calico Ave	4- 4
Brae Burn Ave	4-19	Calico Cir	2-12
Brand St	2-12	Calico Glen Dr	4-23
Brighton Wood St	3-19	California Ave	3-14
Bretton Woods Pl	2-18	Calistoga Dr	3-12
Brian Way	1-10	Callaway Cir	3-15
Briarwood Dr	2-18	Calle Becerra	4-25
Bridge Preventive Maintenance	4- 4	Calle Canon Rd	2-13
Bridge St	5- 1	Calle Casita	4-20
Bridlewood Rd	1-11	Calle Contento Roundabout	3- 2
Briggs Rd	3- 1	Calle De Las Flores	5-11
Briggs Rd	3- 1	Calle Del Corral	2-18
Briggs Rd	3- 1	Calle Espuela	2-18
Briggs Rd	3-11	Calle Pepita Rd	2-13
Bright Morning Ct	2-18	Calle Ramos	4-25
Bristlecone Rd	3-12	Calle Silva	4-25
Broadmoor Dr	4-20	Calle Vista Dr	1-10
Broadway St	4-16	Cambridge Ave	4-23
Broadway St	5- 1	Camellia Dr	3-14
Brookline Ave	4-19	Camellia St	2-13
Brookside Ave	5-11	Cameron Ct	2-13
Brookside Way	1-10	Camilla Cir	4-20
Brown St	4-25	Camino Arbol	2-13
Browning St	1-10	Camino Del Oro	1-10
Brownstown Dr	4-23	Camino Del Sol	1-10
Bubbling Wells Rd	4- 4	Camino Del Sol	1-10
Bubbling Wells Rd	4- 4	Camino Del Vino	3-11
Buck Rd	3- 1	Camino Limon Rd	2-13
Buckeye Ln	3- 2	Camino Lorado Dr	3-11
Buena Vista St	2-12	Camino Mirasol Dr	4-20
Burch St	1- 9	Camino Naranjo	2-13
Burdett Pl	3-17	Camino Terraza Rd	2-13
Burl Hollow Dr	2-18	Camino Zapote Rd	2-13
Burning Wood Dr	2-13	Campbell Ranch Rd	2-13
Burnt Valley Rd	3- 2	Camphor Tree Ct	2-19
Burnt Valley Rd	4- 4	Camphor Wood Ave	3-17
Burton Creek Ln	3-19	Candy Ln	3-17
Butia Palm Ave	3-13	Cannes Ave	1-13

ROAD NAME	SD- PAGE	ROAD NAME	SD- PAGE
Cantara Rd	2-13	Cherry Ave/Cougar Way	5- 2
Canyon Estates Dr	2-13	Cherry Cv	4-20
Canyon Hills Rd	2-13	Cherry Oak Canyon Rd	5-11
Canyon Pines Pl	2-13	Cherry Oak Rd	5-11
Canyon Shadows Pl	2-13	Cherry Point Ln	3-19
Canyon View Dr	2-19	Cherry Tree Rd	5-11
Canyonwood Dr	2-19	Cherry Valley Blvd	5-11
Capella St	2- 1	Cherrywood Dr	3-12
Capiland Rd	4-19	Chestnut Dr	3- 2
Captains Walk	4-14	Chickadee Cir	1-10
Caraway Ln	2-13	Chickory Dr	2-14
Cardiff Ave	3-15	Chico Cir	4-16
Cardinal Ln	1-10	Chinaberry St	2-14
Carlin Ln	1-11	Chip Seal of 1st District roads in FY25/26	1- 2
Carlota Way	1-11	Chip Seal of 2nd District roads in FY25/26	2- 1
Carlsbad Cir	4-20	Chip Seal of 3rd District roads in FY24/25	3- 2
Carmelita Ave	2-13	Chip Seal of 3rd District roads in FY25/26	3- 2
Carmenet Cir	3-15	Chip Seal of 4th District roads in FY24/25	4- 5
Carnation Dr	2-13	Chip Seal of 4th District roads in FY25/26	4- 5
Carneros Cir	3-15	Chip Seal of 5th District roads in FY24/25	5- 2
Carousel Ln	3-19	Chip Seal of 5th District roads in FY25/26	5- 2
Carpinus Dr	1-11	Chiricahua Dr	4-20
Carriage Cir	3-19	Choate Ct	4-23
Carroll St	1- 2	Chuckwalla Vly Rd Bridge	4- 5
Carter Ln	4-23	Chuckwalla Vly Rd Bridge	4- 5
Carver Tract Sidewalks - Phase 2	4- 5	Chuckwalla Vly Rd Bridge	4- 5
Cary Rd	3-11	Chuckwalla Vly Rd Bridge	4- 5
Cascadia Dr	4-23	Church St	1-11
Cassia Ct	2-14	Church St	4-23
Cassler Dr	4-13	Cielo Ct	4-25
Castlerock Trl	1-10	Cienega Pl	4-23
Catalonia Ct	2-19	Cindy Cir	1-11
Catkin St	2-14	Circle B Dr	4-17
Cayman Ct	3-15	Circle View Dr	4-13
Cecil St	4-23	Cissna Pl	2- 1
Cecina Way	4-23	Citrus Ave	1-10
Cedar Ave	5- 2	Citrus Ave	5- 2
Cedar St	4-13	Citrus Dr	4-17
Cedargrove Path	2-19	Citrus Grove Ct	2-17
Center St	1- 2	Citrus St	1-11
Center St	1-10	Claire St	1-13
Center St	1-11	Claremont Ave	1-13
Center St	4-23	Clark Dr	3-17
Centerstone Cir	3-15	Clark St	1- 2
Central Ave	3-17	Clark St	1- 2
Central Ave & Watkins Dr	1- 2	Clark St	1- 2
Central Park Dr	3-19	Clark St	1-10
Chad Ct	3- 2	Clay Canyon Dr	2-14
Chalk Creek Dr	2-19	Clay Canyon Dr	2-19
Chalk Hill Dr	3-15	Claystone Ave	2-14
Chamise Ln	3-19	Clearwater Way	4-20
Champagne Cir	3-17	Cleveland Ave	2-17
Champoux Ct	3-12	Cliff St	4-23
Chaparral Dr	3-11	Cliffhill Pl	1-13
Chaparral Rd	4- 5	Cliffrose St	2-14
Chappellet Cir	3-12	Clinton Keith Rd	3- 3
Charles Ct	3- 2	Clinton Keith Rd	3-12
Charlton Ave	5-10	Clinton Keith Rd	3-19
Chateau Cuvaision	3-15	Clinton Keith Rd E/B	3-19
Cheltenham Rd	2-19	Clinton Keith Rd E/B	3-19
Cherry Ave	5- 9	Clinton Keith Rd phase 3	3- 3

ROAD NAME	SD-PAGE	ROAD NAME	SD-PAGE
Clinton Keith Rd phase 3 Revegetation	3- 3	Corvado Dr	4-17
Clinton Keith Rd W/B	3-19	Corvina Dr	4-15
Clinton Keith Rd W/B	3-19	Cosentino Ct	3-15
Clos Du Val	3-15	Costa Mesa Dr	4-15
Clover Cir	2-14	Costello Ave	1- 9
Clovercrest Ct	3-12	Cotton Thorn Ct	3-19
Club Dr	1- 9	Cottonwood Dr	4-17
Club View Dr	4-14	Cottonwood Rd	4- 6
Club View Dr	4-14	Cottrell Blvd	2-12
Clubhouse Blvd	4-19	Cougar Rd	4-13
Coahuilla St	4-25	Country Club Dr	4- 6
Cocos Palm Ave	3-13	Country Club Dr	4-20
Cody Ave	4-20	Country Club Dr	4-20
Coffee Berry Cir	2-19	Covell St	2-11
Coffeberry Ct	3-19	Cowan Rd	2-14
Cole Ave	1- 9	Cox St	1- 2
Cole Ave	1-11	Cox St	1- 2
Cole Ave	2- 1	Cozy Cir	3-17
Coleman Ave	2-12	Cramer St	4-20
College Blvd	1-13	Crescent Glen Ct	2-19
Collegian Way	3-17	Crescent Moon Ct	2-19
Collegian Way	3-17	Crest Dr	3-14
Collier Falls Ct	3-12	Crest Dr	3-14
Colonial Dr	4-20	Crest View Dr	2-19
Commerce St	4-19	Cresta Del Norte	3-15
Commercial Ave	1-11	Crestview Ct	3-21
Compass Dr	4-14	Crestview Ct	5- 9
Comstock Rd	2-17	Crestview Dr	4-20
Conchella Dr	4-14	Crestwood Dr	4-20
Condor Ct	1-11	Crimson Ct	2-19
Conestoga Rd	2-14	Crocus Ct	2-14
Congressional Rd	4-19	Cross St	2- 1
Conn Creek Cir	3-15	Crossbrook Cir	3-12
Connor's Ln	1-11	Crown Princess Ct	5-12
Constable Rd	2-17	Crystal Springs Dr	4-20
Consul Ave	2-14	Culvert Rehab I	1- 3
Contour Ave	5- 2	Curb Ramps of 1st District FY23/24	1- 3
Contreras Rd/Johnson Rd	3- 3	Curb Ramps of 1st District FY24/25	1- 3
Cook St	4- 6	Curb Ramps of 1st District FY25/26	1- 3
Cool Breeze Ct	2-19	Curb Ramps of 2nd District FY23/24	2- 2
Copper Ct	3-15	Curb Ramps of 2nd District FY24/25	2- 2
Copper Ridge Dr	2-19	Curb Ramps of 2nd District FY25/26	2- 2
Copper Ridge St	1-12	Curb Ramps of 3rd District FY23/24	3- 3
Coppola St	3-12	Curb Ramps of 3rd District FY24/25	3- 3
Coral Canyon Rd	2-14	Curb Ramps of 3rd District FY25/26	3- 3
Coral Reef Rd	4-14	Curb Ramps of 4th District FY24/25	4- 6
Coral Sky Ct	3-12	Curb Ramps of 4th District FY25/26	4- 6
Coral St	4-20	Curb Ramps of 5th District FY24/25	5- 2
Corbett Canyon Cir	3-15	Curb Ramps of 5th District FY25/26	5- 2
Cordoba Dr	3-14	Cutter Way	4-15
Corison St	3-15	Cypress Ave	1- 3
Cornell Ave	1-13	Cypress Ave	1- 3
Cornell St	3- 3	Cypress Ave	1- 9
Coronita Resurfacing Group	2- 1	Cypress St	2-14
Corregidor Ave	4-13	Da Vall Dr	4-25
Corregidor Ave	4-13	Daffodil Dr	2-14
Corrinne Way	2-19	Dahlia Dr	2-14
Corte Alisos	3-12	Daisy Dr	2-14
Corte Lucido	3-15	Dale Kiler Rd	4-25
Corte Santalina	3-12	Dallas Ave	2-11
Cortez Ct	3-14	Dallas Ave	2-11

ROAD NAME	SD - PAGE	ROAD NAME	SD - PAGE
Danny Ln	2- 2	Dolphin Dr	4-15
Darnell Dr	2-17	Domaine Michael Dr	3-12
Dartmouth Ave	1-13	Domenigoni Pkwy	3- 4
Daryll Rd	4-13	Donald St	3-14
Date Palm St	4-25	Donovan Cir	4-25
Date St	4-23	Doral Dr	4-19
Dauby Ct	2-18	Doriana Ln	5- 9
Dawes St	1-10	Dos Lagos Dr/Weirick Rd	2- 2
Daytona Cv	1-10	Dree Cir	1-10
De Frain Blvd	4-17	Dreycott Way	2-17
De Luz Rd	1- 3	Drifting Sands Cir	4-20
De Portola Rd	3-11	Dry Gulch Rd	2-12
De Portola Rd	3-19	Dry Run Ct	2-19
De Portola Rd Drainage	3- 3	Duckhorn St	3-15
De Vincenzo Ct	4-19	Dune Lake St	4-23
Deane Cir	4-20	Dunlap St	5- 9
Debbie Ln	1-13	Dusty Lane Ct	2-17
Deer Run Rd	1-12	Dutton St	5- 9
Deer Valley Ct	2-19	E 6th St / Magnolia Ave	2- 2
Deerberry Ln	3-19	E Benton Rd	3- 4
Deerfield Pl	4-23	E Church St	1-12
Deerweed Cir	2-19	E Green Dr	3-19
Degen Ave	4-16	E Newport Rd	3-11
Delacorte St	3-19	E Newport Rd	3-11
Delgado Way	3-11	E Sun Canyon St	2-19
Delicious Ln	5-11	Eagle Peak Rd	2-19
Delta Dr	5-12	East Benton Rd	3-11
Delta St	4-23	East Benton Rd	3-11
Denizen Heights Rd	3- 4	East County Traffic Signal Coordination	4- 7
Deronda Ave	4-26	East Lake Ct	4-20
Desante Ct	3-12	East Peak Ct	2-19
Desert Acacia Ln	2-19	East Side Ct	4-20
Desert Beach Dr	4-15	Easthaven Rd	4-23
Desert Cactus Dr	4- 6	Ebb Dr	4-15
Desert Cactus Dr	4-15	Echelon Ct	3-12
Desert Charm Rd	4-14	Edge Gate Dr	2-19
Desert Crest Ave	4-20	Ekwanok Dr	4-19
Desert Edge Mobility Plan	4- 6	El Cerrito Area Resurf Group 2	2- 2
Desert Holly Pl	3-19	El Cerrito Area Resurfacing Group	2- 2
Desert Moon Dr	4-20	El Cerrito Rd	2-14
Desert Mountain Cir	4-23	El Chimisal Rd	3-12
Desertaire Dr	4-15	El Monte Dr	5-11
Destiny Dr	3-12	El Nido Ave	5-12
Devener St	1-12	El Nido Ave - Phase 2	5- 3
Devonshire Ave	5- 2	El Nita Ln	3-12
Devonshire Ave	5- 2	El Paseo Rd	1-10
Devotion Ave	3-12	El Segundo Way	4-20
Dial Way	2-17	El Sobrante Rd	2- 2
Diamond Ridge Ct	3-21	Elaine Cir	4-25
Dickenson Rd	4-13	Eldorado Rd	1-12
Diegel Ct	4-19	Electric Ave	1-12
Dillon Rd	4- 6	Elena Ave	1-12
Dillon Rd	4- 6	Elena Dr	2-17
Dillon Rd	4- 6	Elizabeth Dr	4-20
Dillon Rd	4-14	Elk Grass St	2-14
Dillon Rd	4-17	Elkhorn Rd	1-12
Dinah Shore Dr	4-20	Ella Ave	4-23
Diplomat Ave	2-14	Ellis Ave	5- 9
Dixon Dr	3-17	Elm St	5- 3
Dogwood Ct	2-14	Elmwood St	2-14
Dolomite St	3-19	Elsa Ct	3-14



ROAD NAME	SD-PAGE	ROAD NAME	SD-PAGE
Elvira Dr	5-12	Forest Boundary Rd	2-19
Emerald Crest Dr	4-23	Forest Dr	4-13
Emerald Cv	4-23	Forest Knoll Dr	4-13
Emerson St	3- 4	Forest St	2-14
Emilia Way	4-25	Foster Rd	2-18
Emperor Rd	3-21	Fountain Palm Dr	3-13
Encina Dr	2-12	Fountain St	1-12
Encino Rd	4-13	Fountain St	1-12
Envoy Ave	2-14	Four Seasons Rd	2-12
Erin Dr	3-18	Foxwood Ct	1-10
Erma Ct	5-10	Frances Ln	3-14
Erwin Ct	3-18	Frank Valdovino Rd	4-18
Erwin Ct	3-18	Fred Waring Dr	4-25
Esparta Ave	4-26	Freemark Abbey	3-15
Esperanza Ave	5- 3	Friendly Cir	3-13
Eternity Ln	3-12	Frogs Leap St	3-15
Ethanac Rd Interchange	1- 3	Front Hall Rd	4-23
Etna Ct	5-10	Fuchsia Ct	2-14
Eton Ln	1-13	Fuchsia Ct	4-25
Eugene St	1- 3	Galleron St	3-15
Eureka Dr	4-17	Galley Dr	4- 7
Evans Rd	5-12	Gamble Ave	2-11
Evans Rd	5-12	Gamble Ave	2-19
Evelyn Way	3-14	Garden Dr	5-12
Evergreen Dr	4-17	Gardenia Ct	4-25
Evergreen Loop	2-14	Gardenia Dr	2-14
Evonvale Dr	2-19	Gardner Ave	2-11
Ewarton Rd	4-23	Gardner Ave	2-19
Exeter Ct	4-23	Garnet St	3-19
Fair Ridge Ct	2-19	Garrett Ryan Ct	3- 4
Fairbreeze Ct	2-19	Gaslight Ave	4-23
Fairview Ave	3- 4	Gaston Rd	1- 9
Fairview Ave	5- 3	Gavilan Rd	2- 2
Fairview Dr	5-11	Gavilan Rd	2- 3
Fairview St	2-11	Gem Ln	1-10
Fairview St	2-11	Gibbel Rd	3-11
Fairway Rd	4-20	Gibson Ave	5- 3
Falcon Point Ct	3-12	Gillette St	2-12
Fallbrook Canyon Dr	2-14	Gilman Springs Rd	5- 3
Fallen Leaf Dr	1-10	Gilman Springs Rd Bridge	5- 3
Falling Leaf Dr	4-13	Gilman Springs Rd Phase 6	5- 3
Falling Water Way	2-14	Gilman Springs Rd Phase 7	5- 3
Fantail Dr	4-15	Gilman St	5- 9
Fawnridge Dr	4-21	Gilman St	5- 9
February Dr	2-12	Gilman St	5- 9
Fernando Cir	4-25	Ginger Ln	2- 3
Fernwood Ct	1-12	Glass Mountain Dr	2-14
Fetzer Cir	3-15	Glen Ellen Cir	3-13
Fieldbrook Ct	3-15	Glen Hollow Way	2-19
Fiesta Flower St	3-19	Glen Rd	4-13
Figtree Terrace Rd	2-14	Glen Rd	4-13
Fillmore St	4-17	Glen St	1-12
Finbrook Rd	3-15	Glendon Creek Ct	2-19
Fir St	4-13	Glenoaks Rd	3-19
Firethorn Ave	2-11	Glenwood Ave	2-11
Flag Pole Ct	5-12	Gloria Cir	4-25
Flagstaff Ave	4-21	Gnatcatcher Ct	2-19
Fleming Dr	4-15	Gold Fields Cir	2-19
Flintridge Ln	2-19	Golden Leaf Ln	2-19
Floral Ave	1- 3	Golden Locust Dr	2-19
Flynn St	1-10	Golden West Dr	4-21

ROAD NAME	SD- PAGE	ROAD NAME	SD- PAGE
Goldfinch Ln	1-12	Heatherstone Ct	3-13
Good Hope Area Sidewalks	1- 4	Heliodor Cir	3-19
Good Hope Paving Group	1- 4	Hemet Area Resurf Group	3- 4
Goosecross St	3-15	Hemet St	3- 4
Granada Way	4-15	Hemstreet Pl	4-13
Grand Ave	2- 3	Henshaw Ct	2-17
Grand Ave	2- 3	Heritage Grove Rd	2-18
Grand Ave	2-18	Heritage St	3-13
Grand Ave	5- 9	Hermitage Dr	4-23
Grand Ave Sidewalk	2- 3	Heron Ln	1-10
Grand Ave Sidewalk	2- 3	Hickory Tree Ln	2-20
Grand Ave Sidewalks	2- 3	Hidden Cove Dr	2-20
Grand Fir Ct	2-14	Higgins Dr	4-25
Grandview St	2-14	High Bluff Ct	2-20
Granite Pl	4-13	High Knoll Cir	2-11
Green Acres Dr	2-14	High Knoll Cir	2-14
Green Leaf Ct	2-19	High St	5- 9
Green St	4-17	Highgrove Pl	1-12
Green Tree Ct	2-19	Highland Ave	1-12
Greenbrier Ct	2-14	Highland Palms Dr	3-13
Greentree Dr	2-18	Highland Springs Ave	5-11
Greenway Ct	4-21	Hill St	2-11
Greenwood Dr	3- 4	Hillsdale St	4-13
Gregory Pl	2-17	Hillside St	2-14
Grgich Hills Dr	3-15	Hobson Way	4- 7
Groveswood Dr	2-11	Hollowtree Ln	2-14
Groveswood Dr	2-14	Holly Dr	4-21
Guadalajara Dr	4-21	Home Ave	4-18
Gunther Rd	3-11	Home Ave	4-25
Gypsum St	3-19	Home Gardens Area Resurf Group	2- 4
Hacienda St	5-10	Honey Pine Rd	3-19
Haines St	1- 4	Hopewell Ave	4-23
Half Moon Cir	3-15	Hopi Cir	4-21
Hallyard Dr	4-15	Horsethief Canyon Rd	2- 4
Hammond Rd	4- 7	Hostettler Rd	2- 4
Hammond Rd	4-25	Hot Springs Rd	2-14
Hammond Rd	4-25	Hourglass St	3-13
Hammond Rd/70th Ave	4- 7	Howard Manor	3-18
Hamner Ave	2- 3	Howell Mountain St	3-13
Hamner Ave Bridge	2- 4	Howland Rd	4-13
Hamner Ave Bridge	2- 4	Huddleston Ct	3-19
Hamner Bridge Revegetation	2- 4	Hunt Canyon Rd	2-15
Hannah Ct	2-14	Hunters Ct	2-20
Harbor Dr	4-15	Hutton Rd	2-15
Hardrock Dr	3-21	Hwy 74	1- 4
Harley Ct	5-12	Hwy 74	1- 4
Harley John Rd	2-19	Hyacinth St	2-15
Harley Knox Blvd Interchange	1- 4	I-10 Pass Area Mobility Plan	5- 4
Harlow Ave / Grant St	2- 4	I-15 Express Lanes	2- 4
Harry Oliver Trl	4-21	Indian Truck Trl	2- 5
Hartwell Ct	3-15	Indiana Ave	2- 5
Harvard Way	1-13	Intake Blvd	4-16
Harvest Ln	3-13	Integrated Mitigation Project	3- 4
Harvey Ave	1-10	International Park Rd	5- 9
Harvill Ave	1- 4	Iolite St	3-19
Harvill Ave	1- 4	Iowa Ave	1-12
Haugen-Lehmann Way	4- 7	Irene St	5-11
Hawkhill Ave	1-12	Iris Ave	2-11
Haynes Ave	2-12	Iris Ct	2-15
Hayworth Ct	2-19	Iron Horse Dr	3-15
Heartwood Dr	1-10	Iron Mountain St	3-21

ROAD NAME	SD - PAGE	ROAD NAME	SD - PAGE
Ironridge Rd	2-20	Kingbird Dr	2-15
Ishbell Ct	1-10	Kingsway Dr	2-17
Island Cir	4-15	Kirkwood Ct	4-19
Iverness Way	3-15	Kluk Ln	1-13
Ivory Palm Dr	3-14	Kokell Ave	4-23
Jackal Dr	4-21	Korbel Cir	3-16
Jackie Dr	3-14	Kornell St	3-16
Jackson St	4- 7	Krameria Ave	2- 5
Jackson St	4-17	Kranshire Rd	4-17
Jackson St Interchange	4- 7	La Cadena Dr E	1-12
Jade St	3-19	La Cadena Dr W	1-12
Jamaica Ln	3- 5	La Casa Way	4-15
Jamaica Sands Dr	4-23	La Ciotat Way	1-14
Jameson Rd	2-15	La Serena Ct	2-20
Jamesonite Cir	3-19	La Serena Way Roundabout	3- 5
Jamieson St	2-11	La Sierra Ave	2-18
Janisse Ln	2-17	La Vida Dr	4-21
January Ct	2-12	Lace Flower Ct	3-20
Jarrell Ct	5-12	Ladd Ct	3-18
Jasmine Way	2-15	Ladera Vista Dr	3-11
Jasper Cir	3-20	Laguna Ave	2-17
Jean St	1- 4	Laguna Honda Rd	5-10
Jefferson St	1- 9	Lake Cahuilla Park Slurry Seal	4- 7
Jefferson St	4-18	Lake Club Dr	4-24
Jepson Ct	3-18	Lake Skinner Park Roadway Improvements	3- 5
Jepson Ct	3-18	Lake St	5-10
Jib Cir	4-15	Lake Terrace Dr	2-17
Joel Dr	3-14	Lakeland Village Resurf Group	2- 5
John Muir Dr	4-13	Lakepointe Dr	2- 5
Johnson St	4-15	Lakepointe Dr	2-20
Johnson St	4-26	Lakeside Ct	4-21
Johnston Ave	3- 5	Lakeview Ave	5- 4
Jolora Ave	2-15	Lakeview Ave E	5- 4
Jones Ct	4-19	Lambert Pl	5-11
Joseph Rd	3- 5	Lamborn St	3-16
Joseph Rd	3-15	Landerville Blvd	2-12
July Dr	2-12	Landfill Rd	4-14
June Ct	2-12	Landfill Rd	4-14
June Way	3-18	Langlois Rd	4- 8
Juniper Flats Rd	3-11	Lantana Dr	2-20
Juniper Flats Rd	5- 9	Lapis Ct	2-15
Juniper Springs Rd	5- 9	Laredo Cir	4-21
Jurupa Rd	2- 5	Largo Pl	3-18
Kaison Cir	2-18	Larksong St	3-18
Kalmia Ct	2-15	Larkspur Ct	2-15
Katherine Dr	4-26	Larkwood St	2-20
Kay Rd	4-17	Las Flores Way	4-26
Keele Rd	4- 7	Las Serenas	4-26
Keele Rd	4-18	Lassalette Ct	2- 5
Keilty Ct	3-16	Laura Dr	4-21
Keim Blvd	4-16	Laurel Branch Ct	2-20
Kelham Ct	3-16	Laurel Ct	3-13
Kendra Way	1-10	Laurel Glen Cir	3-16
Kenneth Ct	5-11	Laurel Grove Rd	2-20
Kentfield Dr	3-16	Laurence Dr	4-24
Kentia Palm Dr	3-14	Lazurite Way	3-20
Kenwood Ct	2-17	Least Bells Ct	2-20
Keown Ct	1-12	Leeward Dr	4-15
Kerber Ct	2-15	Lehigh Ln	1-13
Keusder Way	2- 5	Leiana Ct	2-20
Killdeer Ct	1-12	Lema Ct	4-19

ROAD NAME	SD - PAGE	ROAD NAME	SD - PAGE
Lemon Ave	1-10	Lunaria Ct	4-26
Lemon Ave	5- 4	Luzon St	4-13
Lemon Dr	4-18	Luzon St	4-13
Lemongrass St	2-15	Lyle Ave	2-15
Lemonwood Dr	2-20	Lyn Ave	3-14
Leon Rd	3- 5	Mac Arthur Dr	5-12
Leon Rd Bridge	3- 5	Macheka Dr	5-12
Leopard St	4-21	Madigan St	3-13
Les Rd	4-21	Magnetite St	3-20
Lewis Ct	5-11	Magnolia St	2-15
Leyte Ave	4-13	Main St	1- 5
Lido Ct	4-19	Main St	1- 5
Lighthouse Rd	4-15	Main St	1- 5
Lilac Cir	3-20	Main St	1- 5
Lilac Ln	5- 9	Main St	1- 9
Lilac Sky Ln	3-20	Main St	1-12
Lily Pond Ln	3-20	Main St	4-16
Lily Way	4-13	Main St	4-24
Lima Corte	2-15	Main St	5-11
Lima Hall Rd	4-24	Main St W/B	5-11
Lime Dr	4-18	Maitri Rd	2-18
Lime St	2-11	Majenta Ln	4-24
Lincoln Ave	5- 4	Majestic Cir	3-13
Lincoln Ave	5-10	Major Dr	3-18
Lincoln St	2-20	Malibar Ave	3- 5
Lincoln St	4-26	Malibar Ave	3-18
Lincoln St	5- 9	Malkoha St	1-12
Lindenberger Rd	3-20	Mandarin Way	1-10
Lindsay Ave	4-16	Manila Ave	4-13
Lingayan Ave	4-13	Mapes Rd	1- 5
Lingayan Ave	4-13	Maple Dr	4-18
Lisa Cir	4-21	Marcelina Ct	3-13
Little Morongo Rd	4- 8	Marcella Ln	3-14
Little Morongo Rd	4-17	March Way	2-12
Little Ranch Ct	5-12	Marie St	1- 9
Live Oak Ave	5- 9	Marina Dr	4-15
Live Oak Canyon Rd	5- 4	Mario Cir	4-26
Live Oak Canyon Rd	5-11	Mariposa Ave	2- 5
Lockhart Ln	3-14	Mariposa Ave	2-20
Locovia Ct	4-24	Mariposa Ave	2-20
Lodge Rd	4-13	Mariposa Ave	2-20
Lodgepole Ct	3-18	Market St	4-24
Log Hill Rd	2-20	Market Street Bridge	2- 6
Lois Ct	3-14	Markham St	1-12
Loma Sola	1-10	Markham St	2- 6
Lone St	1-12	Markham St	2-20
Long Branch Way	2-12	Marley Cir	3-17
Long Cyn Rd	4- 8	Marlow Ct	3-16
Lookout Dr	4-15	Maroon Town Dr	4-24
Lopez St	1- 5	Marsanne St	3-16
Lori Ln	3-18	Marsha Ct	3-14
Los Gatos Dr	3-20	Marshall Ave	3- 5
Los Ranchos Cir	3-11	Martin St	1-10
Louise St	1- 9	Mary Ln	5- 9
Lovekin Blvd	4-18	Marygold Way	2-15
Luanna Point Dr	4-24	Mason Ave	4-16
Lucero Dr	3-11	Masonic Dr	5-10
Ludy Blvd	4-16	Matanzas Creek Ct	3-16
Lumerina St	2-15	Max Gilliss Blvd and Leon Rd	3- 6
Luna Ct	2-20	May Ct	2-12
Luna Dr	3-11	Mayacamas Dr	3-16

ROAD NAME	SD - PAGE	ROAD NAME	SD - PAGE
Mayberry Ave	3- 6	Monroe St Interchange	4- 9
Mayhew Canyon Rd	2-15	Mont Martre Ave	1-14
McAllister Pkwy	2- 6	Montenegro Dr	4-26
McAllister St	2-18	Monterey Ave	4- 9
Mcdowell St	3-18	Monterey Ave	4-25
Mcdowell St	3-18	Moon Beam Ln	2-20
Mcgowans Pass	3-20	Moon Bow Ct	2-20
Mcguire Rd	2-15	Morgan Hill Dr	3-13
McKinley St Grade Separation	2- 6	Morgan Hill Dr	3-13
Meadow Oaks St	3-21	Morningside Ct	3-14
Mecca Ave	4-15	Morningside Dr	4-21
Mecca Community Enhancement	4- 8	Morocco Ct	2-20
Mecca Group 6 Street Improvements	4- 8	Morrison Pl	2-17
Mecca Group 7 Street Improvements	4- 8	Mound St	1-12
Mecca Neighborhood Park & Greening Project	4- 8	Mount Menifee St	3-21
Mel Ln	3-18	Mountain Ash Cir	2-15
Melrose Ave	3-12	Mountain Ave	1- 9
Melvere Pl	3-12	Mountain Ave	1- 9
Memory Dr	3-13	Mountain Ave	3-11
Mendocino Way	3-13	Mountain Mist St	2-20
Menifee Rd	3-20	Mountain Rd	2- 6
Menifee Rd	5- 4	Mountain Shadow Ln	1-12
Meridian St	3- 6	Mountain View Rd	4-17
Meridian St	3- 6	Mountaingate St	3-21
Merion Dr	4-21	Mt Vernon Ave	1- 5
Merrell Ave	5- 4	Mt Vernon Ave	1-12
Merrell Ave	5-12	Muir Ct	3-16
Merriwood Dr	3-18	Mulberry Dr	3- 6
Mesa Dr	4-18	Mulberry Rd	2-15
Mesa Dr	4-18	Murphy Ave	1-12
Mesa Pl	4-21	Murrieta Hot Spg Rd/I-215 Interchange	3- 6
Mesa Rd	3-11	N Country Club Dr	4-21
Mesa St	5- 9	N General Kearny Rd	3-16
Mesolite Way	3-20	Nance St	1- 9
Michigan Ave	1-10	Nancy Ave	5- 9
Mid County Parkway	5- 4	Nandina Ave	1- 9
Middlecoff Ct	4-19	Nandina Ave	2-20
Midpark Dr	4-21	Napa Creek Dr	3-16
Milat St	3-16	Napoleon St	5-11
Mill Valley Ct	3-20	Naranjo St	2-13
Millstream Rd	3-13	National Ave	4- 9
Minnesota Rd	2-15	Natrolite St	3-20
Miramar Dr	4-15	Needle Grass Rd	3-20
Mirassou Cir	3-16	Nelson Ave	2- 7
Miravilla Way	4-26	Neptune Dr	4-15
Mirileste Dr	5-12	Nevis Pl	4-24
Mission Bells St	2-15	New Chicago Ave	5- 4
Mission Blvd Bridge	2- 6	Newman Ave	5-10
Mission Lakes Area Resurf Group	4- 8	Nickellaus Ct	2-15
Mission Lakes Blvd	4- 8	Nighthawk Pass	3-13
Mitchell Rd	3-12	Noble Canyon St	2-15
Mockingbird Canyon Rd	2- 6	Noble St	5-10
Mockingbird Cyn Rd	2- 6	Norrisgrove Dr	1-10
Mockingbird Hill Cir	2-20	North Dr	5- 5
Modesto Ct	2-17	North Gate Ln	3-20
Mojave Rose Ct	3-20	North Shore Area Resurf Group	4- 9
Mondavi Cir	3-16	North Shore Dr	4-15
Moneaque Rd	4-24	Northgate St	1-12
Monroe St	4- 9	Northshore Secondary Access Study	4- 9
Monroe St	4-26	Northwood Rd	4-14
Monroe St	4-26	Novato Way	3-13

ROAD NAME	SD - PAGE	ROAD NAME	SD - PAGE
Nuevo Rd	5- 5	Palm Ave	5- 5
Nuevo Rd	5- 5	Palm Canyon Dr	2-15
Nuevo Rd Bridge	5- 5	Palm Dr	4- 9
Nuthatch St	1-12	Palm Lake Cir	4-21
Oak Creek Ln	1-12	Palm Oasis Ave	4-21
Oak Creek Rd	5-11	Palm St	1- 9
Oak Glen Rd	5- 5	Palm St	4-24
Oak Park Dr	2-15	Palmer St	1-12
Oak View Ln	5-11	Palmetto Palm Ave	3-14
Oakford Ct	3-16	Palomar Rd	3-17
Oakland Hills St	4-21	Palomar Rd	4-13
Oakwood St	4-13	Palomar Rd	5-12
Obsidian Dr	2-11	Palomares Cir	4-26
Obsidian St	3-20	Palowalla Dr	4-18
October Ct	2-12	Palowalla Rd	4-18
Ojai Pl	4-21	Paradise Palm Ave	3-14
Okeechobee Ln	2-17	Parado Del Sol Dr	3-11
Old Agency Rd	3-18	Parador St	3-16
Old Elsinore Rd	1- 5	Park Dr	4-18
Old Grove Rd	2-18	Park Promenade Dr	3-20
Old Times Ct	3-13	Parking Lot #1 (West)	4-18
Oleander Ave Sidewalk - Phase 2	1- 5	Parking Lot #2 (South)	4-18
Olivas Ave	5-12	Parkmead Dr	4-21
Olive Ave	1- 5	Parkside Dr	4-15
Olive Dr	3- 6	Parkside Dr	4-19
Olive Dr	4-18	Parkside Dr	4-21
Olive St	4-24	Parkview Ln	3-20
Olympia Pl	4-21	Parkway Ave	5-10
Only Ct	3-18	Parmelee Ct	3- 6
Ontario Ave	2- 7	Parsons Rd	2-18
Ontario Ave	2-11	Partridge Ranch Rd	3-18
Ontario Way	2-17	Pasito St	5-12
Opus One Ct	3-16	Passionflower Ct	2-20
Orange Ave	1- 6	Pasture Rose Way	3-20
Orange Ave	5-12	Patina Ct	2-20
Orange Dr	4-18	Patricia Ln	4-26
Orange Pl	3-18	Patti Ln	3-17
Orcabessa Dr	4-24	Pauba Rd	3- 6
Orchard Ln	4-18	Payton Ct	3-16
Orchard St	5- 5	Peach Summit Dr	5- 9
Orchard St	5- 9	Pedley Rd	2- 7
Orchard St Bridge	5- 5	Pedro Buff Dr	4-24
Oreana Way	4-21	Peeler Ave	2-13
Oregon St	2-17	Pelican Dr	1-12
Oriole Ave	1-12	Penasco Cir	5-12
Osborne Ct	1-12	Peony Dr	2-15
Outrigger Dr	4- 9	Pepper Dr	4-18
Overture Dr	4-21	Peppertree Ct	2-15
Owetzal Ln	1-12	Persimmon Ln	4-24
Owl Tree Rd	2-20	Petersfield Rd	4-24
Pablo St	5-12	Phelps St	3-13
Pacheta Sq N	4-21	Phillips St	1- 6
Pacheta Sq S	4-21	Phoenix Palm Dr	3-14
Pacific Ave	1-12	Picard Ct	4-19
Pacific Crest St	2-15	Pico Ave	5- 5
Painted Canyon Ct	4-26	Pierson Blvd	4- 9
Painted Desert Ct	3-14	Pierson Blvd	4-10
Painted Rock Cir	4-21	Pierson Blvd	4-26
Painted Rock St	1-12	Pillar Rock Ct	3-16
Pala Rd	3-20	Pilot Dr	4-10
Pala Rd	3-20	Pilot Dr	4-10

ROAD NAME	SD- PAGE	ROAD NAME	SD- PAGE
Pina Corte	2-15	Quincy Ct	5-10
Pine Creek Loop	2-15	Quintessa Ct	3-16
Pine Crest Ave	4-13	Quivira St	4-21
Pine Ct	2-11	Quixote St	3-16
Pine Mountain Ter	2-15	Racoon St	4-21
Pine Needle Rd	3-21	Radford Ct	1-11
Pine Valley Dr	4-21	Railroad Ave Bridge	4-10
Pinecone Ln	2-15	Railroad Ave Bridge	5- 6
Pinecone St	2-15	Railroad Ave E/B	5-11
Pinehurst Cir	4-19	Rainbow Canyon Rd	3- 7
Pink Moss Ct	2-20	Rainier Pl	4-21
Pinnacle Peak Ct	2-20	Ralph Rd	5-11
Piocho Ct	3-13	Ramon Rd	4-10
Pipit Dr	2-15	Ramon Rd	4-10
Pippin Way	5-11	Ramon Rd	4-10
Pitman Ln	3-20	Ramona Ave	5-12
Planada Ct	1-10	Ramona Expy	1- 6
Pleasant View Dr	4-15	Ramona Expy	5- 6
Plews Ct	1-11	Ramona Expy	5- 6
Plonski Rd	4-26	Ramsay Ave	4-16
Plume Grass St	2-20	Rancho California Rd	3- 7
Plumrose St	3-18	Rancho California Rd	3- 7
Polk St	4-10	Rancho Dr	5-11
Polk St	4-26	Rancho Jurupa Park	2- 7
Pomelo Rd	2-15	Rancho Vista Rd	1-11
Poolside Dr	4-21	Range View Dr	4-21
Poplar Ct	2-15	Rannells Blvd	4-10
Poppet Flats Rd	5- 5	Rannells Blvd	4-18
Poppy Dr	3- 7	Ranspot Ave	2-13
Poppy St	2-11	Rattler Rd	4-25
Poppy St	2-15	Ravenhurst Way	2-16
Poppy St	2-15	Ravenswood Cir	3-16
Port Cir	4-15	Ravenwood Dr	1-11
Port Royal Ave	4-24	Rawlings Rd	3-14
Porter Ave	2-11	Ray Ave	2-11
Porter Ave	2-20	Read St	1- 9
Porter St	5-12	Read St	1- 9
Portola Ave I-10 Interchange	4-10	Rebeca Rd	4-26
Porus Ct	4-24	Rebel Ct	5-12
Pourroy Rd	3- 7	Reche Canyon Rd	5- 6
Pourroy Rd	3- 7	Reche Vista Dr	5- 6
Pourroy Rd	3-16	Red Mountain Rd	3-11
Pourroy Rd	3-16	Red Rock St	1-13
Pride Mountain St	3-16	Red Sky Ct	2-20
Primrose Ln	3-18	Redbud Way	2-16
Princeton Ave	1-13	Redlands Blvd	5-11
Princeton Cir	5-11	Regatta Dr	4-15
Project Scoping of 1st District roads	1- 6	Regency Ranch Rd	2-18
Prospect Ave	1-12	Regusci Ct	3-13
Puebla Dr	4-21	Reidel St	3-13
Pueblo Ct	1-11	Reindeer Dr	2-17
Pulsar Ct	2-18	Renton Pl	3-18
Pump House Rd	5- 9	Research Potential Mitigation Properties	5- 6
Purple Lupine Ct	3-20	Revana St	3-13
Purple Sage Dr	4-21	Revere Ave	3-12
Pushawalla Rd	4-14	Rica Dr	3-11
Pyramid Cir	2-17	Rice Rd Bridge	3- 7
Pyrite St	3-20	Richard St	2- 7
Quarry Cir	1-12	Rideau St	3-16
Quebec Ave	2-16	Rider St	5-12
Queen Palm Dr	3-14	Ridge Crest St	3-13

ROAD NAME	SD-PAGE	ROAD NAME	SD-PAGE
Rim Rd	3-14	Salton View Rd	4-26
Rim Rock Rd	4-13	Sampson Ct	5-10
Rio Vista Dr	3-14	Samuel Dr	2-17
Rising Glen Rd	4-13	San Anselmo Dr	3-20
Rising Sun Rd	2-11	San Carlos Dr	4-22
Rising Sun Rd	2-16	San Jacinto Ave	5- 6
Ristow Ct	3-16	San Jacinto Rd	4-14
River Dr	4-13	San Lucas Trl	4-22
River Oats Ln	3-20	San Miquelito Dr	4-22
Riveroak St	2-16	San Remo Way	1-14
Riverside County Bridge Maintenance Program	3- 7	San Simeon St	3-16
Riverside Dr	2-17	San Timoteo Canyon Rd	5- 6
Riverstone Ct	3-16	San Timoteo Canyon Rd	5-11
Roble Dr	4-13	San Timoteo Cyn Rd	5- 6
Rockcross St	2-16	San Timoteo Cyn Rd	5- 6
Rockford St	5-10	Sanalamar Dr	3- 8
Rockmen St	2-17	Sand Canyon Cir	2-16
Rocky Point Dr	4-15	Sanderling Ct	4-19
Rocky Summit Dr	1-13	Sandra Dr	4-24
Rolling Creek Way	2-20	Sandy Creek Dr	2-20
Rolling Hills Dr	2-20	Sandy Ct	5-10
Rome Beauty Way	5-11	Sanrive Ave	1-11
Roosevelt St	2-20	Sansome St	5-10
Rosa Ave	4-24	Santa Ana River Trail	2- 7
Rosary Ave	5-12	Santa Ana River Trail - Phase 2	2- 7
Rose Quartz Cir	3-20	Santa Cruz Dr	3-20
Rose Sage Way	3-20	Santa Rita St	2-16
Rose St	2-11	Santa Rosa Ct	3-20
Roselite Cir	3-20	Santiago Canyon Rd	2-16
Rosemary Way	2-16	Sarasota Pl	4-22
Roses Rd	4-18	Sarsaprilla Dr	2-12
Rosilla Ct	2-20	Saturn Way	3-18
Rothschild St	3-16	Saucon Valley St	4-22
Royal Cir	3-14	Sausalito Way	3-16
Ruby St	1-13	Savanna La Mar Dr	4-24
Rudell Rd	2-16	Savannah Oaks Dr	3-13
Rue Chateau	4-24	Saw Mill Rd	2-12
Rue Marande	4-24	Scenic Dr	4-14
Rue Marlene	4-24	Scholar Ct	3-18
Rue Marne	4-24	School Rd	4-16
Rue Montigny	4-24	Schooner Way	4-15
Rue Paray	4-24	Scot Ln	3-18
Rustridge St	3-16	Scott Rd	3- 8
RV Campground Access Rd	4-18	Scott Rd	3-20
S Country Club Dr	4-22	Scottsdale Dr	2-20
Saddleback Ct	3-16	Scottsdale Rd	2-16
Sage Rd	3- 7	Scotty Way	2-16
Sage Rd	3- 8	Sea Breeze Dr	4-15
Sage St	1- 9	Sea Gull Dr	4-15
Sage St	2-16	Sea View Dr	4-15
Sage Tree Ct	1-13	Sea View Way	4-19
Sagebush Way	2-16	Seacrest Cir	4-15
Sagewind Ct	3-16	Seaforthia Palm Dr	3-14
Sago Palm Dr	3-14	Seahorse Way	4-15
Sail Cir	4-15	Seal Rock Ct	5-10
Saint Andrews Dr	4-22	Seascape Ave	4-15
Saint Annes Bay Dr	4-24	Seeley Ct	1-11
Saint Lucia Ct	4-24	Seminole Dr	5-11
Salinas Dr	3-13	Sendero Del Charro	2-21
Salt Point Ct	3-16	Seneca Dr	4-14
Salton View Dr	4-15	September Way	2-12



ROAD NAME	SD - PAGE	ROAD NAME	SD - PAGE
Sequoia Ln	3-18	Sonoma Cir	4-22
Serdonis St	3-13	Sonrisa Way	4-26
Serfas Club Dr	2- 7	South Broadway	4-11
Setting Sun Cir	2-21	South Cliff Ct	2-21
Seven Springs Way	2-16	South Creek Cir	3-17
Shadow Grove Ct	2-11	South Peak Ct	2-21
Shadow Grove Ct	2-16	Southern Hills Ave	4-22
Shadow Mountain Ln	2-11	Spalding Ave	2-11
Shady Ln	4-17	Spalding Dr	4-24
Shady Palms Cir	4-22	Spar Cir	4-11
Shady Side Ln	2-21	Sparkey Way	4-24
Shady View Dr	4-14	Sparrow Ln	2-16
Shaler St	5-10	Speer Ct	3- 8
Shannon Dr	3-14	Spicebush Ln	3-20
Sharose Dr	3-14	Spinnaker Way	4-16
Sharp Rd	1- 9	Spirit Trail Dr	1-13
Shasta Pl	4-22	Spring Creek Way	2-12
Shell Dr	4-15	Spring Rock Ct	1-11
Sherman Ave	5-12	Spring St	1-11
Shoal Dr	4-15	Spring St	1-13
Shoregrass Ln	3-20	Springwood Ln	1-11
Short St	2-13	Spyglass Ave	4-19
Siderite Cir	3-20	Squirrel Ln	3- 9
Sierra Blvd	4-26	SR-79 - Segment 3	3- 9
Sierra Dr	4-22	Stagecoach Rd	5- 9
Sierra La Vida	3-16	Stageline St	2-18
Sierra Madre Dr	3-16	Stags Leap Dr	3-17
Silver Dollar St	2-21	Stalder Ave	5- 7
Silver Oak Cir	3-16	Stallion Crest Rd	2-16
Silver Palm Dr	3-14	Stanford Ave	1-13
Silver Summit Cir	1-13	Stanton Dr	4-22
Silver Tip Ln	4-14	Star Flower St	2-16
Simmons Way	3-18	Star Ln	5-11
Singingbird Ln	2-16	Stargazer Way	3-13
Singleleaf St	2-16	Starlight Ln	4-24
Siwanoy Dr	4-19	Starling Ln	1-11
Sky Cyn Dr	3- 8	Starpoint St	3-17
Sky Ln	5-11	State St	2-16
Sky View Ave	4-22	State St	3-11
Skylark Dr	2-17	State St	5- 7
Skyridge Dr	2-21	Steele Peak Dr	1- 9
Skyview Rd Pedestrian Bridge	3- 8	Steele Peak Dr	1- 9
Slurry Seal of 1st District roads FY23/24	1- 6	Steiner Dr	5-10
Slurry Seal of 1st District roads FY24/25	1- 6	Stellar Ct	2-18
Slurry Seal of 1st District roads FY25/26	1- 6	Stephens Ave	1-13
Slurry Seal of 2nd District roads FY23/24	2- 7	Stephenson Blvd	4-16
Slurry Seal of 2nd District roads FY24/25	2- 7	Stepstone Ct	3-17
Slurry Seal of 2nd District roads FY25/26	2- 8	Sterling Ave	4-22
Slurry Seal of 3rd District roads FY23/24	3- 8	Sterling Hill Ln	1-13
Slurry Seal of 3rd District roads FY24/25	3- 8	Stetson Ave	3- 9
Slurry Seal of 3rd District roads FY25/26	3- 8	Still Creek Way	2-21
Slurry Seal of 4th District roads FY24/25	4-11	Stone Canyon Rd	2-16
Slurry Seal of 4th District roads FY25/26	4-11	Stonehaven Ct	2-21
Slurry Seal of 5th District roads FY24/25	5- 7	Stoneheath St	3-17
Slurry Seal of 5th District roads FY25/26	5- 7	Stonehill Ct	2-21
Snow Peak Ct	3-21	Stoneman St	2-17
Snow View Dr	4-22	Straw Lily Dr	3-20
Soapberry St	2-16	Stroh Ave	2-16
Soft Rush Way	3-20	Strong Dr	4-14
Sombrero Ct	4-24	Sugar Pine Way	3-20
Somerdale St	2-12	Sugarcane Ct	2-21

ROAD NAME	SD-PAGE	ROAD NAME	SD-PAGE
Sultanas Rd	3-14	Thelma Cir	4-26
Sumac Ct	2-16	Thermal & Oasis Sidewalks & Trails	4-11
Summerglen Dr	2-12	Thistle Hill Ct	2-21
Summerleaf Ln	2-16	Thistle Ln	3- 9
Summerside St	3-13	Thomas Ave	4-17
Summerwind Trl	1-11	Thompson Rd	3- 9
Summit Rock Ln	3-20	Thornton Ave	3- 9
Sun Dance Trl	4-22	Thousand Palms Area Traffic Signal Interconn	4-11
Sun Ray Ct	2-21	Thousand Palms Beautification Project	4-11
Sun Summit Dr	2-21	Tiburon Dr	3-17
Sun Swept St	4-24	Tierra Verde Dr	3-14
Sunfish Ln	4-16	Tiffany Ln	3- 9
Sunny Canyon St	1-11	Timberview Dr	2-21
Sunnyslope Ave	5-10	Tobago Ct	4-24
Sunnyslope Ln	4-22	Toehee St	1-13
Sunrise Rd	4-22	Tokay St	5-11
Sunrose St	2-21	Toulouse Ave	1-14
Sunset Ave	5- 7	Toluca Pl	1-14
Sunset Ave	5- 9	Tomales Ln	3-17
Sunset Knoll Dr	2-16	Tonto Rd	4-22
Sunset Ln	3-18	Toronja Corte	2-16
Sunset View Dr	4-14	Torrey Pine Ct	3-18
Surfside Ave	4-16	Toulon Ct	1-14
Sutter Home St	3-17	Towhee Ln	2-16
Swallow Hill Cir	1-11	Trabert Cir	1-13
Swallowtail Ln	2-16	Trail Ride Ct	1-13
Swayzee Ct	1-13	Tram View Rd	4-17
Sweet Fern Ln	3-21	Transit Ave	1-13
Sweetgum St	2-16	Trilogy Pkwy	2-16
Sweetser Dr	1-13	Trimero Cir	4-17
Sydney Blue Cir	2-21	Trinity Cir	4-24
Syracuse Ct	3-18	Tripp Flats Rd	3-12
Taft St	2-11	Troon Ct	4-19
Tahquitz Dr	4-14	Trumpets Ct	2-21
Tahquitz Dr	4-14	Tubac Trl	4-22
Tahquitz View Dr	4-14	Tuberosa Rd	3-21
Tamarisk Dr	3-12	Tucson Pl	4-22
Tammerlane Way	2-21	Tudal St	3-17
Tangletree Way	3-13	Tulane Ave	1-13
Tanner Cir	1-13	Tulare St	1-11
Tava Ln	3-18	Tule Way	2-17
Telegraph Hill Ct	5-10	Tulip Ct	2-16
Tellis Pl	3- 9	Tulita Ln	3-21
Temecula Wine Country Archway Entry Monument	3- 9	Tumacacori Dr	4-22
Temescal Canyon Rd	2- 8	Turk Ct	5-10
Temescal Canyon Rd	2- 8	Turnesa Ct	4-19
Temescal Canyon Rd	2- 8	Turtle Pond Ln	3-21
Temescal Canyon Rd	2- 8	Twilight Cir	2-21
Temescal Canyon Rd	2-18	Two Bunch Palms Trl	4-17
Tempe St	2-17	Twyla Jane Ln	2-16
Tenaja Rd	3- 9	Tyler St	4-17
Tenaja Rd	3-13	Uller Ln	5-12
Terand Ave	3-14	Union St	5-10
Teresa St	1-13	United Rd	4-17
Teresa Way	4-26	University Dr	3-18
Terrace Ave	1- 6	Unnamed Dirt Rd	2- 8
Terrace Ave	1- 6	Valle Heights Rd	3-10
Tesota Loop	2-16	Valley View Dr	4-22
The Bradshaw Trl	4-16	Van Buren Blvd	1- 7
Theda St	1- 6	Van Buren Blvd	1- 7
Theda St	1- 9	Van Buren Blvd	1- 7

ROAD NAME	SD-PAGE	ROAD NAME	SD-PAGE
Van Buren Blvd	2- 8	Wagonroad W	2-18
Van Buren Blvd	2- 8	Walker Ave	1-11
Van Buren St	4-17	Walnut Ave	5-12
Vandale Ct	3-17	Walnut Ave	5-12
Vander Veer Rd	4-16	Walnut St	1-11
Vander Veer Rd	4-16	Walton Cir	4-22
Vander Veer Rd	4-19	Waring Ave	1-11
Vardon Ct	4-19	Warm Springs Dr	2-16
Varner Rd	4-11	Warmington St	4-16
Varner Rd	4-11	Warren Rd	1- 9
Varner Rd	4-11	Warren Rd	2-11
Varner Rd	4-12	Warwick Dr	4-19
Varner Rd	4-17	Washington St	2-11
Varner Rd	4-22	Washington St	2-17
Verano Dr	3-11	Washington St	3-10
Versailles Pl	1-14	Washington St	3-10
Via Antonio	2-11	Washington St	3-17
Via Belleza	3-17	Washington St	4-12
Via Bernardo	2-11	Washington St	4-12
Via Cordova	3-11	Washington St	4-26
Via Costa Brava	4-16	Washington St	4-26
Via Curvado	3-17	Washington St	4-26
Via De Los Arboles	3-11	Washington St	4-26
Via De Oro	3-11	Washington St	4-26
Via Eldorado	3-11	Waterman Canyon Way	2-16
Via Josefa	2-11	Wayne Dr	4-14
Via Los Caballeros	2-21	Wells Fargo Rd	4-22
Via Mirage	4-16	West County Traffic Signal Coordination	1- 7
Via Ocotillo	4-16	West Point Dr	1-13
Via Santana	5-12	Westbrook Dr	5-12
Via Santiago	2-11	Westchester Dr	4-22
Via Trinidad	2-11	Westlynn Dr	2-17
Via Verbena	4-16	Westridge Dr	3-21
Via Volcano	3-10	Westwood Ct	4-22
Via Volcano	3-13	Wharton Ct	3-18
Victorian Dr	5-10	Wheeler Dr	3-10
Viejo Dr	3-10	Whipporwill Dr	1-13
Viejo Dr	3-14	Whiskey Creek	2-12
View Dr	5-11	Whispering Pines Rd	5- 9
Villa Balboa Dr	3-11	White Sage St	2-21
Villa Ct	3-17	White Sands Dr	4-22
Villa Helena St	3-17	Whitebark Ln	2-16
Villa St	1-13	Whitewater Area Reconst Group	4-12
Villa St	1-13	Whittier Ave	3-10
Vine Cliff St	3-17	Wild Ginger Pl	3-21
Vineland St	5-10	Wildcat Dr	4-22
Viola Dr	1-14	Wildflower Way	2-21
Viola St	3-18	Wildwood Creek Rd	2-21
Vista Cerro Dr	4-22	Wildwood Dr	4-14
Vista Ct	4-26	Wildwood Ln	1-11
Vista Del Lago	1-11	Willard St	3-10
Vista Del Sol	4-22	Willows Ave	3-17
Vista Del Valle	3-14	Willsie Dr	2- 9
Vista Grande Dr	1-11	Wilson Creek St	3-17
Vista Grande Dr	4-17	Wilson Valley Rd	3-10
Vista Montana	3-14	Winchester Rd (SH-79)	3-10
Vista Rock Dr	3-21	Windlass Dr	4-12
W Church St	1-13	Windstone Way	1-11
W Sun Canyon St	2-21	Windward Dr	4-16
Wade St	4-24	Winesap Ave	5-10
Wagner Way	5-10	Wingate Dr	5- 9

ROAD NAME	SD - PAGE	ROAD NAME	SD - PAGE
Winnipeg Pl	2-17		
Winter Rock Ct	1-11		
Wintercreek Ct	3-17		
Winters Ln	2-21		
Wisteria Cir	3-21		
Wolf Rd	4-22		
Wolff Dr	4-26		
Wolfgram Dr	5-12		
Woltner Ct	3-17		
Wood Edge Ln	2-21		
Wood Rd	1- 7		
Wood Rd	2-18		
Wood Song Ct	2-21		
Woodbine Ln	3-21		
Woodside Ct	5-10		
Woodview Dr	2-21		
Woodward St	1- 9		
Wrangler Way	2-18		
Wren Dr	5-12		
Wyconda St	4-22		
Wylar Rd	2-16		
Yawl Ave	4-16		
Yucca Ln	4-24		
Zellar St	2-13		
Zinnia Cir	2-17		