

**SUBMITTAL TO THE BOARD OF SUPERVISORS
COUNTY OF RIVERSIDE, STATE OF CALIFORNIA**



**ITEM: 3.33
(ID # 27372)**

MEETING DATE:
Tuesday, April 15, 2025

FROM : TLMA-TRANSPORTATION

SUBJECT: TRANSPORTATION AND LAND MANAGEMENT AGENCY/TRANSPORTATION:
Approval of the Plans and Specifications and Authorization to Advertise for Bid for the Construction of the Slurry Seal and Curb Ramp Accessibility Projects for Fiscal Year 25/26 at various locations; CEQA Exempt per State CEQA Guidelines Section 15301; All Districts. [\$10,044,330 Total Cost - Local Funds 100%] (Clerk to Advertise)

RECOMMENDED MOTION: That the Board of Supervisors:

1. Find that the Slurry Seal and Curb Ramp Accessibility Project for Fiscal Year 2025/26 is categorically exempt from the California Environmental Quality Act (CEQA) pursuant to State CEQA Guidelines Section 15301 (c) - Existing Facilities;
2. Approve the plans and specifications for the Slurry Seal and Curb Ramp Accessibility Project for Fiscal Year 2025/26 at various locations in the 1st, 2nd, 3rd, 4th and 5th Districts;
3. Authorize the Clerk of the Board to advertise for bids to be received by the office of the Director of Transportation and Land Management at the Transportation Annex located at 3525 14th Street, Riverside, California 92501. All bids must be received up to the hour of 2:00 p.m., Wednesday, May 7, 2025, at which time bids will be opened; and

Continued on Page 2


ACTION:Policy


Dennis Acuna, Director of Transportation 4/1/2025

MINUTES OF THE BOARD OF SUPERVISORS

On motion of Supervisor Spiegel, seconded by Supervisor Gutierrez and duly carried by unanimous vote, IT WAS ORDERED that the above matter is approved as recommended.

Ayes: Medina, Spiegel, Washington, Perez and Gutierrez
Nays: None
Absent: None
Date: April 15, 2025
xc: Transp., Recorder, State Clearinghouse, COBNS

Kimberly A. Rector
Clerk of the Board
By: 
Deputy

**SUBMITTAL TO THE BOARD OF SUPERVISORS COUNTY OF RIVERSIDE,
STATE OF CALIFORNIA**

RECOMMENDED MOTION: That the Board of Supervisors:

4. Direct the Clerk of the Board of Supervisors to file the Notice of Exemption with the County Clerk and the State Clearinghouse for posting within five (5) working days of Board approval.

FINANCIAL DATA	Current Fiscal Year:	Next Fiscal Year:	Total Cost:	Ongoing Cost
COST	\$ 0	\$ 10,044,330	\$ 10,044,330	\$ 0
NET COUNTY COST	\$ 0	\$ 0	\$ 0	\$ 0
SOURCE OF FUNDS: Gas Tax/SB-1 (20.6%), Measure A/Western (59.7%), Measure A/Coachella Valley (15.9%), City of Cathedral City (0.3%), City of Coachella (1%), City of Menifee (2%), and City of Temecula (0.5%).			Budget Adjustment: No	
There are no General Funds used in this project.				
			For Fiscal Year: 25/26	

C.E.O. RECOMMENDATION: Approve

BACKGROUND:

Summary

The slurry seal treatment is provided as a preventative maintenance to extend the life of the pavement and postpone more costly pavement rehabilitation. The slurry seal treatment seals small cracks, restores lost flexibility to the pavement surface and helps preserve the underlying pavement structure. This project includes various roads located within the communities of University Heights, Woodcrest, Mockingbird Canyon, Lake Hills, Home Gardens, Highgrove, Lake Mathews, Temescal Valley, Nuevo, Romoland, French Valley, Murrieta Hot Springs, Thousand Palms, Bermuda Dunes, Thermal, Mecca, Oasis, and areas near the Cities of Menifee, Murrieta, Temecula, Cathedral City, South Indio / La Quinta, and South Coachella. The specific roadways are listed in "Attachment 1".

The slurry seal project proposes to apply pavement preservation treatments such as slurry seal, micro-surfacing, and chip seal based on existing pavement conditions. The slurry seal treatment consists of an application of a mixture of asphalt emulsion, aggregates, water and other additives placed over the existing asphalt pavement surface. This work includes road cleaning, crack repair, crack sealing, asphalt concrete repairs, application of seal coat treatment, installation of new thermoplastic crosswalks, replacement of striping, pavement markings and raised pavement markers. All roads will be swept several times at specified intervals after the slurry has been applied.

The micro-surfacing treatment is similar to the slurry seal except it uses polymer modified and fast setting asphalt emulsion allowing thicker layers to be placed. The thick layer application allows to fill in ruts commonly found on roadways with light to moderate truck traffic.

The chip seal treatment consists of an application of asphalt emulsion and then followed by a layer of chip or small crushed rock (screenings). The treatment provides a skid resistant wearing surface and seals minor cracks, and it is generally used for low volume rural roads.

**SUBMITTAL TO THE BOARD OF SUPERVISORS COUNTY OF RIVERSIDE,
STATE OF CALIFORNIA**

This project also proposes to reconstruct or upgrade one-hundred-twenty-seven (127) existing concrete curb ramps at various locations within the 1st, 2nd, 3rd, and 4th Districts, as part of the Transportation Department goal to provide safe and usable pedestrian facilities for all pedestrians and to comply with the Title II of the Americans with Disabilities Act (ADA) requirements. As part of the ADA requirement, curb ramps must be upgraded when adjoining roads are altered through resurfacing or placement of a thick layer of seal coat. The specific curb ramp locations are listed in "Attachment 2."

The proposed curb ramp accessibility work will consist of modifying or removing existing concrete curb ramps and placing back ADA compliant concrete curb ramps. Certain curb ramps will be upgraded by installing yellow detectable warning devices (series of small bumps or truncated domes) and making repairs to street landing slopes to meet ADA compliance. Detectable warning devices are used to alert pedestrians who are blind or visually impaired that there is vehicle traffic nearby.

The bid documents include the following bid schedules of work:

- Base Bid Schedule: Slurry Seal and associated work
- Alternative Bid Schedule 1: Curb Ramps and associated work
- Alternative Bid Schedule 2: Repair of Existing Asphalt Concrete Surfaces
- Alternative Bid Schedule 3: Slurry Seal and associated work, City of Cathedral City
- Alternative Bid Schedule 4: Slurry Seal and associated work, City of Coachella
- Alternative Bid Schedule 5: Slurry Seal and associated work, City of Menifee
- Alternative Bid Schedule 6: Slurry Seal and associated work, City of Temecula

If the low bid is approved and concurred to by the Cities of Cathedral City, Coachella, Menifee, and Temecula for their respective alternative bid schedule of work, then reimbursement agreements between the Cities and the County will be submitted to the Board of Supervisors for approval prior to or concurrent with the award of the construction contract.

The Transportation Department will select the contractor based upon the lowest responsive and responsible bid of the sum of all bid schedules.

The submitted plans and specifications have been approved as to form by County Counsel.

Project Nos.: D6-0006, D6-0007, D6-0008, D6-0009, D6-0010 (Slurry Seal District 1, 2, 3, 4 and 5)
D6-0011, D6-0012, D6-0013, D6-0014 (Curb Ramps District 1, 2, 3 and 4)

Environmental Findings

The proposed projects are exempt from CEQA under Section 15301 (c) because the slurry seal treatment and the reconstruction or modification of curb ramps do not create additional traffic

**SUBMITTAL TO THE BOARD OF SUPERVISORS COUNTY OF RIVERSIDE,
STATE OF CALIFORNIA**

lanes and involve negligible or no expansion of existing or former use of the existing roadways and associated facilities.

Impact on Citizens and Businesses

The Slurry Seal treatment will extend the life of the pavement thereby reducing the need for more extensive types of resurfacing that can be up to ten times more costly.

The reconstruction of curb ramps is expected to improve the access and safety of disabled persons using the pedestrian facilities along the roadways. In addition, bringing the curb ramps up to current accessibility standards contributes toward fulfilling the County Transportation Department's goals as stated in its ADA Self-Evaluation and Transition Plan as required by Title II of the Americans with Disabilities Act (ADA).

SUPPLEMENTAL:

Additional Fiscal Information

The construction contract is estimated to cost approximately \$10,044,330 and construction is anticipated to be completed in FY 2025/2026. The Slurry Seal and Curb Ramp work will be funded with Gas Tax/SB-1, Measure A / Western, Measure A / Coachella Valley, City of Cathedral City, City of Coachella, City of Menifee, and City of Temecula funds.

There are no General Funds used in this project.

Contract History and Price Reasonableness

N/A

ATTACHMENTS:

- Vicinity Map
- Attachment 1 – List of Roads
- Attachment 2 – List of ADA Ramps
- Notice to Bidders
- Notice of Exemption / Journal Voucher
- Specifications and Contract Documents Cover Page


Jason Farin, Principal Policy Analyst

4/10/2025


Aaron Gettis, Chief of Deputy County Counsel

4/3/2025



Lead Agency: Riverside County Transportation
ATTN: Whitney Mayo
Address: 4080 Lemon St, 12th Floor
Riverside, CA 92501

FILED / POSTED

County of Riverside
Peter Aldana
Assessor-County Clerk-Recorder

E-202500325
04/16/2025 08:10 AM Fee: \$ 50.00
Page 1 of 4

Removed: By: Deputy


Project Title

SLURRY SEAL AND CURB RAMP ACCESSIBILITY PROJECT

Filing Type

- Environmental Impact Report
- Mitigated/Negative Declaration
- Notice of Exemption
- Other:

Notes



Dennis Acuna, P. E., T. E.
Director of Transportation

COUNTY OF RIVERSIDE
TRANSPORTATION AND
LAND MANAGEMENT AGENCY

Transportation Department

Hector D. Davila, P.E.
Deputy for Transportation/Capital
Projects

Russell Williams
Deputy for Transportation/Planning and
Development

NOTICE OF EXEMPTION

February 13, 2025

PROJECT TITLE: Slurry Seal and Curb Ramp Accessibility Project
Work Order# ZD60006C, ZD60007C, ZD60008C, ZD60009C, ZD60010C,
ZD60011C, ZD60012C, ZD60013C, ZD60014C
Task Code #Z1530

PROJECT SPONSOR: County of Riverside Transportation Department

PROJECT LOCATION: Various locations in unincorporated areas in Riverside County

PROJECT DESCRIPTION: The County of Riverside Transportation Department proposes to provide slurry seal treatment to existing pavement surfaces on various roads and replace non-compliant curb ramps throughout unincorporated locations in Districts 1, 2, 3, 4 and 5 of Riverside County.

Slurry seal treatments consist of an application of a mixture of asphalt emulsion, aggregate (very small, crushed rock), water, and other additives over the existing asphalt pavement surface. The treatments are provided as preventative maintenance to extend the life of the pavement and postpone more costly pavement rehabilitation. Slurry seal treatments seal cracks, restores lost flexibility to the pavement surface, provide a new black pavement surface color, and help preserve the underlying pavement structure.

The Chip seal treatment adds a layer of "chips" or small crushed rock, over the slurry seal as a "wearing course" in areas of higher vehicles traffic. Micro-surfacing is similar to slurry seal. It consists of the application of a mixture of water, asphalt emulsion, aggregate (very small, crushed rock), and chemical additives to an existing asphalt concrete pavement surface. Micro-surfacing contains chemical additives which allow it to break without relying on the sun or heat for evaporation to occur.

The work also involves replacing non-compliant curb ramps, removing, and replacing thermoplastic crosswalk and pavement markings/paint traffic stripes and other work as may be required.

ENVIRONMENTAL ANALYSIS:

The proposed project does not require additional right of way nor temporary construction easements. The project will extend the life of the pavement of the treated roads, which is a benefit to the traveling public. The project consists of maintenance and repair of an existing public road. There is no expansion of use of the road as a result of the project.

This project is subject to compliance with the Western Riverside County and Coachella Valley Multi-Species Habitat Conservation Plans (MSHCP). In accordance with Section 7 of the Western Riverside County and Coachella Valley MSHCP, necessary operation and maintenance along existing roadways are considered a covered activity outside/inside of cell criteria area/conservation areas. This project is considered to be an operation and maintenance. therefore, it is a covered activity under the Western Riverside County and Coachella Valley Multi-Species Habitat Conservation Plan (MSHCP).

If tree and/or vegetation removal takes place during the migratory bird breeding season (February 1 – September 1), a preconstruction nesting survey will be conducted pursuant to the Migratory Bird Treaty Act.

The County of Riverside Transportation Department has found that the above-described project is exempt from the provisions of the California Environmental Quality Act (CEQA), based on the following:

Section 15301 (c) – Existing Facilities – The project proposes to provide slurry seal treatment to existing pavement surfaces on various roads and replace non-compliant curb ramps, remove, and replace thermoplastic crosswalk and pavement markings/paint traffic stripes located in unincorporated locations throughout Districts 1, 2, 3, 4 and 5 of Riverside County. The project in its entirety is consistent with Section 15301(c) because it does not create additional traffic lanes and involves no expansion of use of the existing roadway and associated facilities.

By: David Castro, Associate Transportation Planner

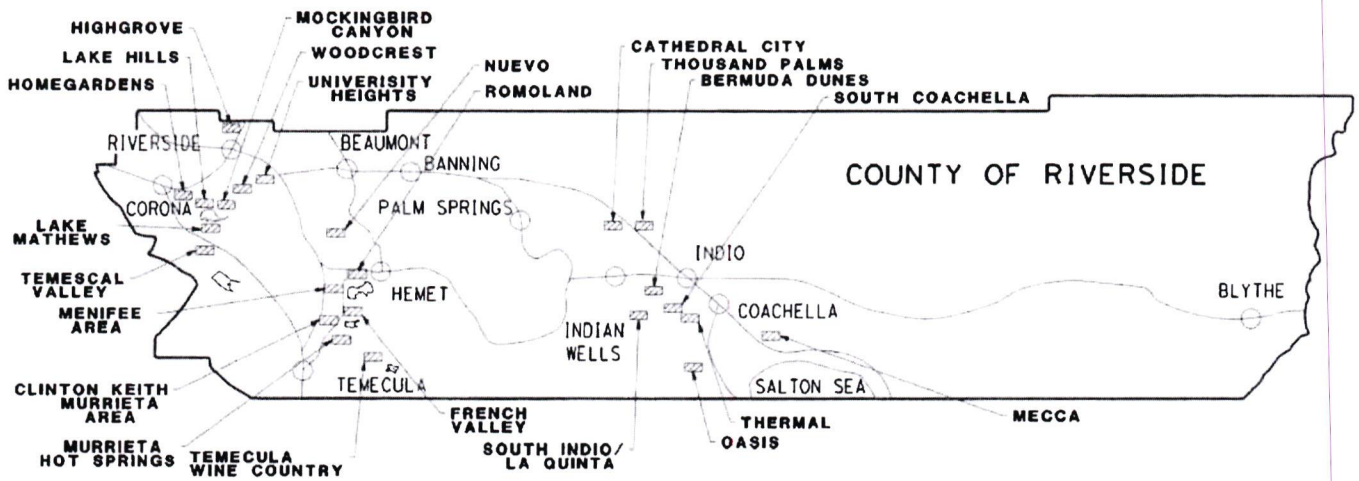
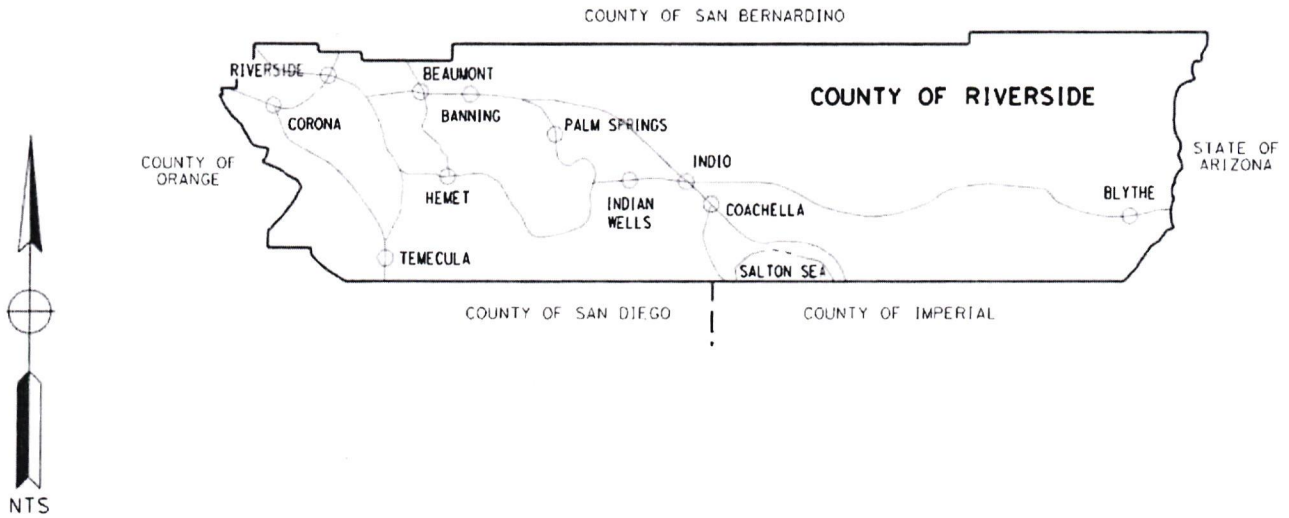
Signed: Jan Bulinski
Jan Bulinski, Environmental Project Manager

COUNTY OF RIVERSIDE
TRANSPORTATION DEPARTMENT

SLURRY SEAL AND CURB RAMP
ACCESSIBILITY PROJECTS

FISCAL YEAR 2025/2026

- SUPERVISOR DISTRICT 1 - D6-0006, D6-0011
- SUPERVISOR DISTRICT 2 - D6-0007, D6-0012
- SUPERVISOR DISTRICT 3 - D6-0008, D6-0013
- SUPERVISOR DISTRICT 4 - D6-0009, D6-0014
- SUPERVISOR DISTRICT 5 - D6-0010



VICINITY MAP



State of California - Department of Fish and Wildlife
2025 ENVIRONMENTAL DOCUMENT FILING FEE
CASH RECEIPT
 DFW 753.5a (REV. 01/01/25) Previously DFG 753.5a

RECEIPT NUMBER:
 25-112285
 STATE CLEARINGHOUSE NUMBER (If applicable)

SEE INSTRUCTIONS ON REVERSE. TYPE OR PRINT CLEARLY.

LEAD AGENCY RIVERSIDE COUNTY TRANSPORTATION	LEAD AGENCY EMAIL JBULINSKI@RIVCO.ORG	DATE 04/16/2025
COUNTY/STATE AGENCY OF FILING RIVERSIDE		DOCUMENT NUMBER E-202500325

PROJECT TITLE
 SLURRY SEAL AND CURB RAMP ACCESSIBILITY PROJECT

PROJECT APPLICANT NAME RIVERSIDE COUNTY TRANSPORTATION	PROJECT APPLICANT EMAIL JBULINSKI@RIVCO.ORG	PHONE NUMBER (951) 955-6838
PROJECT APPLICANT ADDRESS 4080 LEMON STREET, 12TH FLOOR	CITY RIVERSIDE	STATE CA
		ZIP CODE 92501

PROJECT APPLICANT (Check appropriate box)

Local Public Agency School District Other Special District State Agency Private Entity

CHECK APPLICABLE FEES:

- Environmental Impact Report (EIR) \$4,123.50 \$ _____
- Mitigated/Negative Declaration (MND)(ND) \$2,968.75 \$ _____
- Certified Regulatory Program (CRP) document - payment due directly to CDFW \$1,401.75 \$ _____

- Exempt from fee
 - Notice of Exemption (attach)
 - CDFW No Effect Determination (attach)
- Fee previously paid (attach previously issued cash receipt copy)

- Water Right Application or Petition Fee (State Water Resources Control Board only) \$850.00 \$ _____
- County documentary handling fee \$ _____ \$50.00
- Other \$ _____

PAYMENT METHOD:

- Cash Credit Check Other TOTAL RECEIVED \$ _____ \$50.00

SIGNATURE X <i>I Tejada</i>	AGENCY OF FILING PRINTED NAME AND TITLE Deputy Isabel Tejada
--------------------------------	---

Document Root (Read-Only)

Selected Document

2025040891 - NOE - Slurry Seal and Curb Ramp Accessibility Project

Riverside County

Created - 4/17/2025 | Submitted - 4/17/2025 | Posted - 4/17/2025 | Received - 4/17/2025 | Published - 4/17/2025

Whitney N Mayo

Document Details

Public Agency

Riverside County

Document Type

Notice of Exemption

Document Status

Published

Title

Slurry Seal and Curb Ramp Accessibility Project

Document Description

The County of Riverside Transportation Department proposes to provide slurry seal treatment to existing pavement surfaces on various roads and replace noncompliant curb ramps throughout unincorporated locations in Districts 1, 2, 3, 4 and 5 of Riverside County. Slurry seal treatments consist of an application of a mixture of asphalt emulsion, aggregate (very small, crushed rock), water, and other additives over the existing asphalt pavement surface. The treatments are provided as preventative maintenance to extend the life of the pavement and postpone more costly pavement rehabilitation. Slurry seal treatments seal cracks, restores lost flexibility to the pavement surface, provide a new black pavement surface color, and help preserve the underlying pavement structure. The Chip seal treatment adds a layer of "chips" or small crushed rock, over the slurry seal as a "wearing course" in areas of higher vehicles traffic. Micro-surfacing is similar to slurry seal. It consists of the application of a mixture of water, asphalt emulsion, aggregate (very small, crushed rock), and chemical additives to an existing asphalt concrete pavement surface. Micro-surfacing contains chemical additives which allow it to break without relying on the sun or heat for evaporation to occur. The work also involves replacing non-compliant curb ramps, removing, and replacing thermoplastic crosswalk and pavement markings/paint traffic stripes and other work as may be required.

Attachments (Upload Project Documents)

3.33 NOE - Slurry Seal and Curb Ramp Accessibility Project RECORDED.pdf

Contacts

Riverside County Transportation Department - *Jan Bulinski*

4080 Lemon Street 12th Floor

Riverside , CA 92501

Phone : (951) 955-6838

JBulinski@RIVCO.ORG

Regions

Southern California

Counties

Riverside

Cities

unincorporated Riverside County

Location Details**Other Location Info**

Various locations in unincorporated areas in Riverside County

Notice of Exemption**Exempt Status**

Categorical Exemption

Type, Section Number or Code Number

15301(c)

Reasons why project is exempt

The proposed project does not require additional right of way nor temporary construction easements. The project will extend the life of the pavement of the treated roads, which is a benefit to the traveling public. The project consists of maintenance and repair of an existing public road. There is no expansion of use of the road as a result of the project. This project is subject to compliance with the Western Riverside County and Coachella Valley Multi-Species Habitat Conservation Plans (MSHCP). In accordance with Section 7 of the Western Riverside County and Coachella Valley MSHCP, necessary operation and maintenance along existing roadways are considered a covered activity outside/inside of cell criteria area/conservation areas. This project is considered to be an operation and maintenance. therefore, it is a covered activity under the Western Riverside County and Coachella Valley Multi-Species Habitat Conservation Plan (MSHCP). If tree and/or vegetation removal takes place during the migratory bird breeding season (February 1 - September 1), a preconstruction nesting survey will be conducted pursuant to the Migratory Bird Treaty Act. The County of Riverside Transportation Department has found that the above-described project is exempt from the provisions of the California Environmental Quality Act (CEQA), based on the following: Section 15301 (c)- Existing Facilities -The project proposes to provide slurry seal treatment to existing pavement surfaces on various roads and replace non-compliant curb ramps, remove, and replace thermoplastic crosswalk and pavement markings/paint traffic stripes located in unincorporated locations throughout Districts 1, 2, 3, 4 and 5 of Riverside County. The project in its entirety is consistent with Section 15301(c) because it does not create additional traffic lanes and involves no expansion of use of the existing roadway and associated facilities.

County Clerk(s)

Riverside

**DISTRICT 1
LIST OF ROADS**

No.	RD BK PAGE	SUPV. DIST.	ROAD NAME	LIMITS		Length (FT)	Width (FT)	TREATMENT DESCRIPTION
				From	To			
1	44A	1	AVIGNON CT	CANNES AVE	1262' E CANNES AVE	1262	33	Slurry Seal Type I
2	44A	1	CANNES AVE	TOLOUSE AVE / E	2062' NW TOLOUSE AVE / E	2062	33	Slurry Seal Type I
3	44A	1	CLAIRE ST	CENTER ST	VIOLA LN	643	33	Slurry Seal Type I
4	47A	1	CLAREMONT AVE	STANFORD AVE	444' NE STANFORD AVE	444	31	Slurry Seal Type I
5	44A	1	CLIFFHILL PL	CENTER ST	1366' N CENTER ST	1366	31	Slurry Seal Type I
6	47A	1	COLLEGE BLVD	SYCAMORE CANYON BLVD	940' W SYCAMORE CANYON BLVD	940	40	Slurry Seal Type I
7	47A	1	CORNELL AVE	STANFORD AVE	TULANE AVE	918	32	Slurry Seal Type I
8	47A	1	DARTMOUTH AVE	WEST POINT DR	1042' W WEST POINT DR	1042	33	Slurry Seal Type I
9	44A	1	DEBBIE LN	174' N CLAIRE ST	367' S CLAIRE ST	541	29	Slurry Seal Type I
10	47A	1	ETON LN	WEST POINT DR	STANFORD AVE	240	32	Slurry Seal Type I
11	47A	1	HARVARD WAY	DARTMOUTH AVE	COLLEGE BLVD	3375	32	Slurry Seal Type I
12	44A	1	KLUK LN	LA CADENA DR	468' NW LA CADENA DR	468	40	Slurry Seal Type I
13	44A	1	LA CIOTAT WAY	CANNES AVE	AVIGNON CT	773	29	Slurry Seal Type I
14	47A	1	LEHIGH LN	DARTMOUTH AVE	PRINCETON AVE	796	33	Slurry Seal Type I
15	47A	1	MINNESOTA WAY	HARVARD WAY	SYCAMORE CANYON BLVD	196	32	Slurry Seal Type I
16	44A	1	MONT MARTRE AVE	CENTER ST	CLIFFHILL PL	911	33	Slurry Seal Type I
17	47A	1	PRINCETON AVE	TULANE AVE	LEHIGH LN	536	32	Slurry Seal Type I
18	44A	1	SAN REMO WAY	TOLOUSE AVE	AVIGNON CT	451	33	Slurry Seal Type I
19	47A	1	STANFORD AVE	ETON LN	COLLEGE BLVD	1031	32	Slurry Seal Type I
20	47A	1	STANFORD AVE	COLLEGE BLVD	403' S COLLEGE BLVD	403	32	Slurry Seal Type I
21	44A	1	TOLOUSE AVE	LA CADENA DR W	CANNES AVE / S	1407	33	Slurry Seal Type I
22	44A	1	TOLUCA PL	CLIFFHILL PL	131' E CLIFFHILL PL	131	29	Slurry Seal Type I
23	44A	1	TOULON CT	AVIGNON CT	490' NW AVIGNON CT	485	29	Slurry Seal Type I
24	47A	1	TULANE AVE	STANFORD AVE	CORNELL AVE	1114	32	Slurry Seal Type I
25	44A	1	VERSAILLES PL	CENTER ST	358' NE CENTER ST	358	29	Slurry Seal Type I
26	44A	1	VIOLA DR	466' N CLAIRE ST	151' S CLAIRE ST	617	32	Slurry Seal Type I
27	47A	1	WEST POINT DR	HARVARD WAY	2345' W HARVARD WAY	2345	32	Slurry Seal Type I

SLURRY SEAL PROJECT, FY 2025-2026

**DISTRICT 2
LIST OF ROADS**

No.	RD BK PAGE	SUPV. DIST.	ROAD NAME	LIMITS		Length (FT)	Width (FT)	TREATMENT DESCRIPTION
				From	To			
1	57A	2	ALMOND TREE PATH	OWL TREE RD	536' S OWL TREE RD	536	32	Slurry Seal Type I
2	23D	2	ANGELICA CT	SKYRIDGE DR	319' SW SKYRIDGE DR	319	32	Slurry Seal Type I
3	28	2	ARMINTROUT DR	MARIPOSA AVE	884' S MARIPOSA AVE	884	40	Slurry Seal Type I
4	33B	2	ARROWLEAF CIR	COFFEE BERRY CIR	398' E COFFEE BERRY CIR	398	36	Slurry Seal Type I
5	33C	2	ASH ST	BLUE FLAG ST	CAMPBOR TREE CT	274	36	Slurry Seal Type I
6	28	2	BIRCH HILL RD	CANYONWOOD DR	LAUREL GROVE RD	1264	36	Slurry Seal Type I
7	23B	2	BLOSSOM TIME CT	EAST SUN CANYON ST	646' N EAST SUN CANYON ST	646	32	Slurry Seal Type I
8	33C	2	BLUE FLAG ST	KNABE RD	SUNROSE ST	582	36	Slurry Seal Type I
9	23B	2	BLUE HAVEN CT	LAKEPOINTE DR	591' N LAKEPOINTE DR	591	32	Slurry Seal Type I
10	23D	2	BLUE MOUNTAIN CT	SKYRIDGE DR	500' S SKYRIDGE DR	500	33	Slurry Seal Type I
11	28	2	BRETTON WOODS PL	CORRINNE WAY	1302' N CORRINNE WAY	1302	40	Slurry Seal Type I
12	33B	2	BRIARWOOD DR	WOODVIEW DR	ROLLING HILLS DR	464	36	Slurry Seal Type I
13	23B	2	BRIGHT MORNING CT	SUN SUMMIT DR	162' N SUN SUMMIT DR	162	30	Slurry Seal Type I
14	54	2	BURL HOLLOW DR	NANDINA AVE	LOG HILL RD	1055	32	Slurry Seal Type I
15	31	2	CAJALCO RD	LA SIERRA AVE	5280' E LA SIERRA AVE	5280	29	Microsurface2
16	32	2	CAJALCO RD	5280' E LA SIERRA AVE	2954' W DIRT RD	5280	29	Microsurface2
17	32	2	CAJALCO RD	2954' W DIRT RD	LAKE MATHEWS DR	5815	29	Microsurface2

DISTRICT 2
LIST OF ROADS (continued)

No.	RD BK PAGE	SUPV. DIST.	ROAD NAME	LIMITS		Length (FT)	Width (FT)	TREATMENT DESCRIPTION
				From	To			
18	32	2	CAJALCO RD	LAKE MATHEWS DR	5280' E LAKE MATHEWS DR	5280	34	Microsurface2
19	32	2	CAJALCO RD	5280' E LAKE MATHEWS DR	1936' E ARCHER RD	5280	34	Microsurface2
20	57	2	CAJALCO RD	1936' E ARCHER RD	KIRKPATRICK RD	2710	34	Microsurface2
21	57	2	CAJALCO RD	KIRKPATRICK RD	GAVILAN RD	3527	34	Microsurface2
22	57	2	CAJALCO RD	GAVILAN RD	HARLEY JOHN RD	2774	26	Microsurface2
23	57	2	CAJALCO RD	HARLEY JOHN RD	1608' E GUSTIN RD	3079	26	Microsurface2
24	57B	2	CAJALCO RD	1608' E GUSTIN RD	1742' E GUSTIN RD	134	36	Microsurface2
25	57B	2	CAJALCO RD	1742' E GUSTIN RD	177' W WOOD RD	3630	40	Microsurface2
26	57B	2	CAJALCO RD	177' W WOOD RD	WOOD RD	177	50	Microsurface2
27	54	2	CALLE DEL CORRAL	PORTER AVE	1270' E PORTER AVE	1270	36	Slurry Seal Type I
28	28	2	CALLE ESPUELA	VIA LOS CABALLEROS	448' S VIA LOS CABALLEROS	448	29	Slurry Seal Type I
29	33C	2	CAMPHOR TREE CT	SUNROSE ST	782' E SUNROSE ST	782	36	Slurry Seal Type I
30	33B	2	CANYON VIEW DR	SUGARCANE CT	1696' S SUGARCANE CT	1696	36	Slurry Seal Type I
31	28	2	CANYONWOOD DR	BIRCH HILL RD	ROLLING CREEK WAY	1176	36	Slurry Seal Type I
32	28	2	CANYONWOOD DR	ROLLING CREEK WAY	783' S ROLLING CREEK WAY	783	28	Slurry Seal Type I
33	28	2	CATALONIA CT	521' W NANDINA AVE	1063' E NANDINA AVE	1584	36	Slurry Seal Type I
34	57A	2	CEDARGROVE PATH	SCOTTSDALE DR	428' N SCOTTSDALE DR	428	36	Slurry Seal Type I
35	54	2	CHALK CREEK DR	TIMBERVIEW DR	WILDWOOD CREEK RD	624	32	Slurry Seal Type I
36	28	2	CHELTENHAM RD	BRETTON WOODS PL	MOROCCO CT	702	36	Slurry Seal Type I
37	28	2	CHELTENHAM RD	MOROCCO CT	CATALONIA DR	1108	36	Slurry Seal Type I
38	33B	2	CLAY CANYON DR	KNABE RD / S	KNABE RD / N	3916	40	Slurry Seal Type I
39	33B	2	COFFEE BERRY CIR	SUNROSE ST	1059' SE SUNROSE ST	1059	36	Slurry Seal Type I
40	23B	2	COOL BREEZE CT	MOUNTAIN MIST ST	651' NE MOUNTAIN MIST ST	651	32	Slurry Seal Type I
41	33B	2	COPPER RIDGE DR	WOODVIEW DR	ROLLING HILLS DR	452	36	Slurry Seal Type I
42	28	2	CORRINNE WAY	MARKHAM ST	2393' N MARKHAM ST	2393	36	Slurry Seal Type I
43	23B	2	COUSINS CIR	HIDDEN COVE DR	121' N HIDDEN COVE DR	121	32	Slurry Seal Type I
44	23D	2	CRESCENT GLEN CT	SKYRIDGE DR	523' N SKYRIDGE DR	523	33	Slurry Seal Type I
45	23B	2	CRESCENT MOON CT	SUN SUMMIT DR	312' NE SUN SUMMIT DR	312	32	Slurry Seal Type I
46	33B	2	CREST VIEW DR	CLAY CANYON DR	CANYON VIEW DR	1239	36	Slurry Seal Type I
47	33B	2	CRIMSON CT	ROLLING HILLS DR	381' N ROLLING HILLS DR	381	36	Slurry Seal Type I
48	54	2	DEER VALLEY CT	LOG HILL RD	805' W LOG HILL RD	805	28	Slurry Seal Type I
49	33B	2	DEERWEED CIR	CLAY CANYON DR	777' E CLAY CANYON DR	777	36	Slurry Seal Type I
50	33C	2	DESERT ACACIA LN	WHITE SAGE ST	KNABE RD	921	36	Slurry Seal Type I
51	28	2	DRY RUN CT	EAGLE PEAK RD	484' N EAGLE PEAK RD	484	28	Slurry Seal Type I
52	23B	2	E SUN CANYON ST	BLOSSOM TIME CT	LAKEPOINTE DR	969	36	Slurry Seal Type I
53	28	2	EAGLE PEAK RD	EDGE GATE DR	WASHINGTON ST	2150	36	Slurry Seal Type I
54	23B	2	EAST PEAK CT	MOUNTAIN MIST ST	576' W MOUNTAIN MIST ST	576	32	Slurry Seal Type I
55	28	2	EDGE GATE DR	EAGLE PEAK RD	WASHINGTON ST	2713	36	Slurry Seal Type I
56	33A	2	EVONVALE DR	KNABE RD	HAYWORTH CT	286	32	Slurry Seal Type I
57	23B	2	FAIR RIDGE CT	SUN SUMMIT DR	353' N SUN SUMMIT DR	353	32	Slurry Seal Type I
58	54	2	FAIRBREEZE CT	NANDINA AVE	642' N NANDINA AVE	642	24	Slurry Seal Type I
59	54	2	FAIRBREEZE CT	NANDINA AVE	1107' S NANDINA AVE	1107	36	Slurry Seal Type I
60	33B	2	FLINTRIDGE LN	CANYON VIEW DR	GOLDEN LOCUST DR	882	36	Slurry Seal Type I
61	33A	2	FOREST BOUNDARY RD	KNABE RD	1273' S KNABE RD	1273	32	Slurry Seal Type I
62	33A	2	FOREST BOUNDARY RD	1273' S KNABE RD	1615' S KNABE RD	342	40	Slurry Seal Type I
63	53	2	GAMBLE AVE	KRAMERIA AVE	185' S VAN BUREN BLVD	1078	24	Slurry Seal Type I
64	53	2	GAMBLE AVE	185' S VAN BUREN BLVD	VAN BUREN BLVD	185	36	Slurry Seal Type I
65	28	2	GARDNER AVE	KRAMERIA AVE	181' N VIA LOS CABALLEROS	1665	28	Slurry Seal Type I
66	28	2	GARDNER AVE	181' N VIA LOS CABALLEROS	620' S VIA LOS CABALLEROS	801	32	Slurry Seal Type I
67	28	2	GLEN HOLLOW WAY	IRONRIDGE RD	1419' N IRONRIDGE RD	1419	32	Slurry Seal Type I
68	23D	2	GLENDON CREEK CT	SKYRIDGE DR	441' NW SKYRIDGE DR	441	32	Slurry Seal Type I
69	23D	2	GNATCATCHER CT	SKYRIDGE RD	120' NE SKYRIDGE RD	120	30	Slurry Seal Type I

DISTRICT 2
LIST OF ROADS (continued)

No.	RD BK PAGE	SUPV. DIST.	ROAD NAME	LIMITS		Length (FT)	Width (FT)	TREATMENT DESCRIPTION
				From	To			
70	33C	2	GOLD FIELDS CIR	SUNROSE ST	369' E SUNROSE ST	369	36	Slurry Seal Type I
71	57A	2	GOLDEN LEAF LN	OWL TREE RD	748' N OWL TREE RD	748	33	Slurry Seal I / Chip Seal
72	33B	2	GOLDEN LOCUST DR	SUGARCANE CT	CLAY CANYON DR	794	36	Slurry Seal Type I
73	23B	2	GREEN LEAF CT	EAST SUN CANYON ST	384' N EAST SUN CANYON ST	384	32	Slurry Seal Type I
74	33B	2	GREEN TREE CT	CREST VIEW DR	432' S CREST VIEW DR	432	28	Slurry Seal Type I
75	33A	2	HAYWORTH CT	PATINA CT	716' N PATINA CT	716	32	Slurry Seal Type I
76	33B	2	HAZELNUT CT	SUGARCANE CT	198' S SUGARCANE CT	198	36	Slurry Seal Type I
77	57A	2	HICKORY TREE LN	OWL TREE RD	525' N OWL TREE RD	525	32	Slurry Seal I / Chip Seal
78	23B	2	HIDDEN COVE DR	WEST SUN CANYON ST	SANDY CREEK DR	606	32	Slurry Seal Type I
79	23B	2	HIGH BLUFF CT	SUN SUMMIT DR	295' N SUN SUMMIT DR	295	32	Slurry Seal Type I
80	23B	2	HIGH BLUFF CT	SUN SUMMIT DR	382' S SUN SUMMIT DR	382	32	Slurry Seal Type I
81	33B	2	HUNTERS CT	ROLLING HILLS DR	156' S ROLLING HILLS DR	156	36	Slurry Seal Type I
82	28	2	IRONRIDGE RD	GLEN HOLLOW WAY	TIMBERVIEW DR	727	40	Slurry Seal Type I
83	28	2	LA SERENA CT	LAUREL GROVE RD	808' E LAUREL GROVE RD	808	28	Slurry Seal Type I
84	26D	2	LAKEPOINTE DR	LAKE KNOLL PKWY	COLD SPRING CIR	2567	41	Slurry Seal Type I
85	26E	2	LAKEPOINTE DR	COLD SPRING CIR	LAKE CREST DR	1778	41	Slurry Seal Type I
86	26E	2	LAKEPOINTE DR	LAKE CREST DR	615' SE MEADOW MIST CT	2308	40	Slurry Seal Type I
87	26E	2	LAKEPOINTE DR	615' SE MEADOW MIST CT	339' S STAR CANYON CT	1673	40	Slurry Seal Type I
88	26E	2	LAKEPOINTE DR	339' S STAR CANYON CT	225' N REGENCY CIR	1886	40	Slurry Seal Type I
89	23F	2	LAKEPOINTE DR	225' N REGENCY CIR	RIDGE CLIFF DR	4064	32	Slurry Seal Type I
90	23F	2	LAKEPOINTE DR	RIDGE CLIFF DR	587' S SKYRIDGE DR	3369	40	Slurry Seal Type I
91	23F	2	LAKEPOINTE DR	587' S SKYRIDGE DR	SKYRIDGE DR	587	40	Slurry Seal Type I
92	33C	2	LANTANA DR	WHITE SAGE ST	SILVER DOLLAR ST	910	36	Slurry Seal Type I
93	28	2	LARKWOOD ST	EDGE GATE DR	WOOD SONG CT	422	28	Slurry Seal Type I
94	23D	2	LAUREL BRANCH CT	SKYRIDGE DR	1087' SE SKYRIDGE DR	1087	47	Slurry Seal Type I
95	28	2	LAUREL GROVE RD	IRONRIDGE RD	NANDINA AVE	2178	36	Slurry Seal Type I
96	23C	2	LEAST BELLS CT	SKYRIDGE DR	483' E SKYRIDGE DR	483	32	Slurry Seal Type I
97	23D	2	LEIANA CT	SKYRIDGE DR	517' SW SKYRIDGE DR	517	32	Slurry Seal Type I
98	33B	2	LEMONWOOD DR	GOLDEN LOCUST DR	CANYON VIEW DR	598	36	Slurry Seal Type I
99	23A	2	LINCOLN ST	INDIANA AVE	865' SE INDIANA AVE	865	36	Slurry Seal Type I
100	54	2	LOG HILL RD	TIMBERVIEW DR	BURL HOLLOW DR	1970	36	Slurry Seal Type I
101	28	2	LUNA CT	WINTERS LN	1208' NW WINTERS LN	1208	33	Slurry Seal I / Chip Seal
102	28	2	MARIPOSA AVE	WASHINGTON ST	813' W WASHINGTON ST	813	28	Slurry Seal Type I
103	28	2	MARIPOSA AVE	813' W WASHINGTON ST	1323' W WASHINGTON ST	510	40	Slurry Seal Type I
104	28	2	MARIPOSA AVE	GARDNER AVE	450' S GARDNER AVE	450	32	Slurry Seal Type I
105	28	2	MARIPOSA AVE	450' S GARDNER AVE	PORTER AVE	1184	32	Slurry Seal Type I
106	28	2	MARIPOSA AVE	MOCKINGBIRD CANYON RD	350' SW MOCKINGBIRD CANYON RD	350	44	Slurry Seal I / Chip Seal
107	28	2	MARKHAM ST	MOCKINGBIRD CANYON RD	WASHINGTON ST	3746	60	Slurry Seal Type II
108	57A	2	MARKHAM ST	WASHINGTON ST	4294' E WASHINGTON ST	4294	60	Slurry Seal Type II
109	57A	2	MARKHAM ST	4294' E WASHINGTON ST	ROOSEVELT ST	960	60	Slurry Seal Type II
110	23A	2	MCKINLEY ST	MAGNOLIA AVE	INDIANA AVE	2250	60	Slurry Seal Type II
111	28	2	MOCKINGBIRD HILL CIR	MARIPOSA AVE	631' SE MARIPOSA AVE	631	36	Slurry Seal I / Chip Seal
112	23B	2	MOON BEAM LN	WEST SUN CANYON ST	TWILIGHT CIR	152	32	Slurry Seal Type I
113	21B	2	MOON BOW CT	SUN SUMMIT DR	227' NE SUN SUMMIT DR	227	28	Slurry Seal Type I
114	28	2	MOROCCO CT	CHELTENHAM RD	337' NW CHELTENHAM RD	337	36	Slurry Seal Type I
115	23B	2	MOUNTAIN MIST ST	LAKEPOINTE DR	SUN SUMMIT DR	1047	36	Slurry Seal Type I
116	28	2	NANDINA AVE	CATALONIA CT	WASHINGTON ST	2176	36	Slurry Seal Type I
117	28	2	NANDINA AVE	WASHINGTON ST	1929' E WASHINGTON ST	1929	30	Slurry Seal Type II
118	28	2	NANDINA AVE	1929' E WASHINGTON ST	550' E FAIRBREEZE	893	64	Slurry Seal Type II
119	28	2	NANDINA AVE	550' E FAIRBREEZE CT	2243' E FAIRBREEZE CT	1696	32	Slurry Seal Type II
120	57A	2	OWL TREE RD	MARKHAM ST / W	WASHINGTON ST	2130	40	Slurry Seal Type I
121	57A	2	OWL TREE RD	WASHINGTON ST	SHADY SIDE LN	1158	39	Slurry Seal I / Chip Seal

DISTRICT 2
LIST OF ROADS (continued)

No.	RD BK PAGE	SUPV. DIST.	ROAD NAME	LIMITS		Length (FT)	Width (FT)	TREATMENT DESCRIPTION
				From	To			
122	57A	2	OWL TREE RD	SHADY SIDE LN	MARKHAM ST / E	3064	40	Slurry Seal I / Chip Seal
123	33B	2	PASSIONFLOWER CT	SUGARCANE CT	411' S SUGARCANE CT	411	36	Slurry Seal Type I
124	33A	2	PATINA CT	HAYWORTH CT	486' E HAYWORTH CT	486	32	Slurry Seal Type I
125	33C	2	PINK MOSS CT	SUNROSE ST	232' E SUNROSE ST	232	36	Slurry Seal Type I
126	23D	2	PINNACLE PEAK CT	SKYRIDGE DR	440' SE SKYRIDGE DR	440	32	Slurry Seal Type I
127	33C	2	PLUME GRASS ST	WHITE SAGE ST	SILVER DOLLAR ST	880	36	Slurry Seal Type I
128	54	2	PORTER AVE	KRAMERIA AVE	651' S KRAMERIA AVE	651	22	Slurry Seal Type I
129	54	2	PORTER AVE	651' S KRAMERIA AVE	SUNSET VIEW DR	658	31	Slurry Seal Type I
130	54	2	PORTER AVE	SUNSET VIEW DR	MARIPOSA AVE	1326	32	Slurry Seal Type I
131	23E	2	RED SKY CT	SUN SUMMIT DR	114' NE SUN SUMMIT DR	114	36	Slurry Seal Type I
132	28	2	ROLLING CREEK WAY	WASHINGTON ST	GLEN HOLLOW WAY	993	36	Slurry Seal Type I
133	33B	2	ROLLING HILLS DR	CLAY CANYON DR	1598' NW CLAY CANYON DR	1598	36	Slurry Seal Type I
134	54	2	ROOSEVELT ST	MARKHAM ST	1285' N MARKHAM ST	1285	32	Slurry Seal Type II
135	33C	2	ROSILLA CT	SUNROSE ST	122' E SUNROSE ST	122	33	Slurry Seal Type I
136	23B	2	SANDY CREEK DR	HIDDEN COVE DR	WEST SUN CANYON ST	432	32	Slurry Seal Type I
137	57A	2	SCOTTSDALE DR	SUSSEX RD	280' E SUSSEX RD	280	36	Slurry Seal Type I
138	57A	2	SCOTTSDALE DR	280' E SUSSEX RD	HARLEY JOHN RD	1134	36	Slurry Seal Type I
139	54	2	SENDERO DEL CHARRO	KRAMERIA AVE	1380' S KRAMERIA AVE	1380	36	Slurry Seal Type I
140	23B	2	SETTING SUN CIR	LAKEPOINTE DR	613' N LAKEPOINTE DR	613	32	Slurry Seal Type I
141	28	2	SHADY SIDE LN	MARKHAM ST	IRONRIDGE RD	318	36	Slurry Seal Type I
142	57A	2	SHADY SIDE LN	OWL TREE RD	MARKHAM ST	958	36	Slurry Seal I / Chip Seal
143	33C	2	SILVER DOLLAR ST	WHITE SAGE ST	DESERT ACACIA LN	768	36	Slurry Seal Type I
144	33C	2	SILVER DOLLAR ST	DESERT ACACIA LN	PLUME GRASS ST	688	36	Slurry Seal Type I
145	23D	2	SKYRIDGE DR	LAKEPOINTE DR	1321' NW LAKEPOINTE DR	1321	36	Slurry Seal Type I
146	23B	2	SKYRIDGE DR	1321' NW LAKEPOINTE DR	LAUREL BRANCH CT	4445	32	Slurry Seal Type I
147	23A	2	SKYRIDGE DR	LAUREL BRANCH CT	865' SE INDIANA AVE	4380	32	Slurry Seal Type I
148	23D	2	SOUTH CLIFF CT	SKYRIDGE DR	1151' N SKYRIDGE DR	1151	47	Slurry Seal Type I
149	23D	2	SOUTH PEAK CT	SOUTH CLIFF CT	315' W SOUTH CLIFF CT	315	32	Slurry Seal Type I
150	54	2	STILL CREEK WAY	MARKHAM ST	TIMBERVIEW DR	234	32	Slurry Seal Type I
151	28	2	STONEHAVEN CT	PORTER AVE	227' W PORTER AVE	227	32	Slurry Seal Type I
152	23B	2	STONEHILL CT	MOUNTAIN MIST ST	359' SE MOUNTAIN MIST ST	359	32	Slurry Seal Type I
153	33B	2	SUGARCANE CT	GOLDEN LOCUST DR	1304' E GOLDEN LOCUST DR	1304	36	Slurry Seal Type I
154	23B	2	SUN RAY CT	LAKEPOINTE DR	124' N LAKEPOINTE DR	124	32	Slurry Seal Type I
155	23B	2	SUN SUMMIT DR	LAKEPOINTE DR / NW	195' NW MOUNTAIN MIST ST	2026	36	Slurry Seal Type I
156	23B	2	SUN SUMMIT DR	195' NW MOUNTAIN MIST ST	MOUNTAIN MIST ST	195	36	Slurry Seal Type I
157	23B	2	SUN SUMMIT DR	MOUNTAIN MIST ST	LAKEPOINTE DR / SE	1950	36	Slurry Seal Type I
158	33B	2	SUNROSE ST	CLAY CANYON DR	COFFEE BERRY CIR	1127	36	Slurry Seal Type I
159	33B	2	SUNROSE ST	CLAY CANYON DR	CAMPBOR TREE CT	911	36	Slurry Seal Type I
160	33A	2	SYDNEY BLUE CIR	SILVER DOLLAR ST	324' W SILVER DOLLAR ST	324	36	Slurry Seal Type I
161	57A	2	TAMMERLANE WAY	OWL TREE LN	691' N OWL TREE LN	691	32	Slurry Seal I / Chip Seal
162	54	2	THISTLE HILL CT	LOG HILL RD	804' W LOG HILL RD	804	28	Slurry Seal Type I
163	54	2	TIMBERVIEW DR	IRONRIDGE RD	1535' E IRONRIDGE RD	1535	36	Slurry Seal Type I
164	54	2	TIMBERVIEW DR	1535' E IRONRIDGE RD	3460' E IRONRIDGE RD	1925	32	Slurry Seal Type I
165	33C	2	TRUMPETS CT	SUNROSE ST	151' E SUNROSE ST	151	36	Slurry Seal Type I
166	23B	2	TWILIGHT CIR	296' N MOON BEAM LN	445' S MOON BEAM LN	741	32	Slurry Seal Type I
167	28	2	VIA LOS CABALLEROS	WASHINGTON ST	GARDNER AVE	1345	32	Slurry Seal Type I
168	54	2	VULCAN CT	PORTER AVE	115' W PORTER AVE	115	28	Slurry Seal Type I
169	23B	2	W SUN CANYON ST	LAKEPOINTE DR	BLOSSOM TIME CT	1775	36	Slurry Seal Type I
170	33C	2	WHITE SAGE ST	KNABE RD	DESERT ACACIA LN	1002	36	Slurry Seal Type I
171	33C	2	WHITE SAGE ST	DESERT ACACIA LN	PLUME GRASS ST	503	36	Slurry Seal Type I
172	57A	2	WILDFLOWER WAY	SCOTTSDALE DR	688' S SCOTTSDALE DR	688	36	Slurry Seal Type I
173	54	2	WILDWOOD CREEK RD	CHALK HILL DR	ROOSEVELT ST	802	36	Slurry Seal Type I

SLURRY SEAL PROJECT, FY 2025-2026

ATTACHMENT "1"

DISTRICT 2
LIST OF ROADS (continued)

No.	RD BK PAGE	SUPV. DIST.	ROAD NAME	LIMITS		Length (FT)	Width (FT)	TREATMENT DESCRIPTION
				From	To			
174	26	2	WINTERS LN	MOCKINGBIRD CANYON RD	1675' W MOCKINGBIRD CANYON RD	1675	31	Slurry Seal I / Chip Seal
175	57A	2	WOOD EDGE LN	MARKHAM ST	1019' S MARKHAM ST	1019	32	Slurry Seal Type I
176	28	2	WOOD SONG CT	396' W LARKWOOD ST	393' E LARKWOOD ST	789	28	Slurry Seal Type I
177	33B	2	WOODVIEW DR	CLAY CANYON DR	BRIARWOOD DR	515	36	Slurry Seal Type I

SLURRY SEAL PROJECT, FY 2025-2026

DISTRICT 3
LIST OF ROADS

No.	RD BK PAGE	SUPV. DIST.	ROAD NAME	LIMITS		Length (FT)	Width (FT)	TREATMENT DESCRIPTION
				From	To			
1	121C	3	AGATE ST	WOODBINE LN	MAGNETITE ST	1005	36	Slurry Seal Type I
2	133B	3	ANZA RD	SH-79	LINDA ROSEA RD	5726	29	Slurry Seal Type II
3	133B	3	ANZA RD	LINDA ROSEA RD	PAUBA RD	4523	30	Slurry Seal Type II
4	129	3	ANZA RD	RANCHO CALIFORNIA RD	PAUBA RD	6771	31	Slurry Seal Type II
5	124C	3	APACHE PLUME DR	SHOREGRASS LN	DESERT HOLLY PL	1142	32	Slurry Seal Type I
6	121C	3	AQUAMARINE CIR	CALCITE ST	690' S CALCITE ST	690	36	Slurry Seal Type I
7	121C	3	BARITE CIR	DOLOMITE ST	354' SW DOLOMITE ST	354	36	Slurry Seal Type I
8	121C	3	BERYL ST	BREIGHTON WOOD ST	GYPSUM ST	1341	36	Slurry Seal Type I
9	124C	3	BLACK SAGE PL	LILIAC SKY LN	DESERT HOLLY PL	356	32	Slurry Seal Type I
10	124C	3	BLOSSOM HILL CT	FIESTA FLOWER ST	444' E FIESTA FLOWER ST	444	32	Slurry Seal Type I
11	124C	3	BOAT HOUSE DR	MCGOWANS PASS	LILY POND LN	947	36	Slurry Seal Type I
12	124C	3	BOW BRIDGE DR	SUMMIT ROCK LN	CHERRY POINT LN	1204	36	Slurry Seal Type I
13	121C	3	BREIGHTON WOOD ST	SCOTT RD	IOLITE ST	1756	36	Slurry Seal Type I
14	103B	3	BRIGGS RD	SH-74	MC LAUGHLIN RD	2632	22	Slurry Seal Type II
15	124C	3	BURTON CREEK LN	PARKVIEW LN	GILL ST	494	36	Slurry Seal Type I
16	121C	3	CALCITE ST	GYPSUM ST	WOODBINE LN	810	36	Slurry Seal Type I
17	124C	3	CAROUSEL LN	NORTH GATE LN	BOAT HOUSE DR	1057	36	Slurry Seal Type I
18	124C	3	CARRIAGE CIR	PARK PROMENADE DR	308' W PARK PROMENADE DR	308	36	Slurry Seal Type I
19	124C	3	CENTRAL PARK DR	CALISTOGA DR	877' E SUMMIT ROCK DR	3224	36	Slurry Seal Type I
20	124C	3	CHAMISE LN	FIESTA FLOWER ST	HONEY PINE RD	965	32	Slurry Seal Type I
21	124C	3	CHERRY POINT LN	CENTRAL PARK DR	BOW BRIDGE DR	1077	36	Slurry Seal Type I
22	121B	3	CLINTON KEITH RD	TROIS VALLEY ST	56' SE LEON RD	2259	106	Slurry Seal Type II
23	121B	3	CLINTON KEITH RD E/B	4015' E MENIFEE RD	TROIS VALLEY ST	2198	47	Slurry Seal Type II
24	121B	3	CLINTON KEITH RD E/B	MENIFEE RD	3600' E MENIFEE RD	3600	47	Slurry Seal Type II
25	121B	3	CLINTON KEITH RD W/B	4015' E MENIFEE RD	TROIS VALLEY ST	2198	47	Slurry Seal Type II
26	121B	3	CLINTON KEITH RD W/B	MENIFEE RD	3600' E MENIFEE RD	3600	55	Slurry Seal Type II
27	124C	3	COFFEEBERRY CT	LILAC SKY LN	178' S LILAC SKY LN	178	32	Slurry Seal Type I
28	124C	3	COTTON THORN CT	NEEDLEGRASS RD	330' W NEEDLEGRASS RD	330	32	Slurry Seal Type I
29	103B	3	CRESTVIEW CT	MOUNTAINGATE ST	775' E MOUNTAINGATE ST	775	36	Slurry Seal Type I
30	133B	3	DE PORTOLA RD	ANZA RD	5104' E ANZA RD	5104	24	Slurry Seal Type II
31	133B	3	DE PORTOLA RD	5104' E ANZA RD	300' W PAUBA RD	5125	24	Slurry Seal Type II
32	130	3	DE PORTOLA RD	300' W PAUBA RD	CAMINO DEL VINO	6709	24	Slurry Seal Type II
33	130	3	DE PORTOLA RD	CAMINO DEL VINO	1713' SW AVENIDA BRAVURA	4807	24	Slurry Seal Type II
34	130	3	DE PORTOLA RD	1713' SW AVENIDA BRAVURA	CAMINO ARROYO SECO	5406	24	Slurry Seal Type II
35	130	3	DE PORTOLA RD	CAMINO ARROYO SECO	GLENOAKS RD	5536	24	Slurry Seal Type II
36	124C	3	DEERBERRY LN	SWEET FERN LN	970' W SWEET FERN LN	970	32	Slurry Seal Type I
37	124C	3	DELACORTE ST	CALISTOGA DR	TURTLE POND LN	126	36	Slurry Seal Type I
38	124C	3	DESERT HOLLY PL	BLACK SAGE PL	APACHE PLUME DR	1125	32	Slurry Seal Type I
39	103B	3	DIAMOND RIDGE CT	MOUNTAIN GATE ST	408' W MOUNTAIN GATE ST	408	36	Slurry Seal Type I
40	121C	3	DOLOMITE ST	WOODBINE LN	MAGNETITE ST	1417	36	Slurry Seal Type I

**DISTRICT 3
LIST OF ROADS (continued)**

No.	RD BK PAGE	SUPV. DIST.	ROAD NAME	LIMITS		Length (FT)	Width (FT)	TREATMENT DESCRIPTION
				From	To			
41	124C	3	E GREEN DR	VISTA ROCK DR	CENTRAL PARK DR	603	36	Slurry Seal Type I
42	121C	3	EMERALD CIR	GYPSUM ST	413' E GYPSUM ST	413	36	Slurry Seal Type I
43	103B	3	EMPEROR RD	MCLAUGHLIN RD	PINE NEEDLE RD	1020	40	Slurry Seal Type I
44	103B	3	EMPEROR RD	PINE NEEDLE RD	MEADOW OAKS ST	880	32	Slurry Seal Type I
45	124C	3	FIESTA FLOWER ST	LILAC SKY LN	ROSE SAGE WAY	1120	32	Slurry Seal Type I
46	121C	3	GARNET ST	PYRITE ST	IOLITE ST	1108	36	Slurry Seal Type I
47	124C	3	GILL ST	TURTLE POND LN	BURTON CREEK LN	515	36	Slurry Seal Type I
48	130	3	GLENOAKS RD	RANCHO CALIFORNIA RD	CAMINO DEL VINO	4034	24	Slurry Seal Type II
49	130	3	GLENOAKS RD	CAMINO DEL VINO	BELLA VISTA RD	4473	25	Slurry Seal Type II
50	130	3	GLENOAKS RD	BELLA VISTA RD	DE PORTOLA RD	6063	24	Slurry Seal Type II
51	121C	3	GYPSUM ST	CALCITE ST	1108' S CALCITE ST	1108	36	Slurry Seal Type I
52	121C	3	GYPSUM ST	1108' S CALCITE ST	PITMAN LANE	2035	36	Slurry Seal Type I
53	103B	3	HARDROCK DR	MOUNTAIN GATE ST	IRON MOUNTAIN ST	592	36	Slurry Seal Type I
54	121C	3	HELIODOR CIR	GYPSUM ST	231' SW GYPSUM ST	231	36	Slurry Seal Type I
55	124C	3	HONEY PINE RD	POURROY RD	SHOREGRASS LN	3192	32	Slurry Seal Type I
56	124C	3	HUDDLESTONE CT	GILL ST	308' N GILL ST	308	36	Slurry Seal Type I
57	121C	3	IOLITE ST	PYRITE ST	WOODBINE LN	1076	36	Slurry Seal Type I
58	103B	3	IRON MOUNTAIN ST	HARDROCK DR	MCLAUGHLIN RD	739	36	Slurry Seal Type I
59	121C	3	JADE ST	MENIFEE RD	GYPSUM ST	111	36	Slurry Seal Type I
60	121C	3	JAMESONITE CIR	LAZURITE WAY	437' S LAZURITE WAY	437	36	Slurry Seal Type I
61	121C	3	JASPER CIR	CALCITE ST	428' S CALCITE ST	428	36	Slurry Seal Type I
62	124C	3	LACE FLOWER CT	NEEDLEGRASS RD	HONEY PINE RD	327	32	Slurry Seal Type I
63	121C	3	LAZURITE WAY	ROSELITE CIR	GYPSUM ST	1008	36	Slurry Seal Type I
64	124C	3	LILAC CIR	VISTA ROCK DR	408' E VISTA ROCK DR	408	36	Slurry Seal Type I
65	124C	3	LILAC SKY LN	FIESTA FLOWER ST	PURPLE LUPINE CT	1298	32	Slurry Seal Type I
66	124C	3	LILY POND LN	CAROUSEL LN	BOAT HOUSE DR	1012	36	Slurry Seal Type I
67	121C	3	LINDENBERGER RD	SCOTT RD	2154' S SCOTT RD	2154	16	Slurry Seal Type I
68	128D	3	LOS GATOS DR	SAN ANSELMO DR	MILL VALLEY CT	587	36	Slurry Seal Type I
69	121C	3	MAGNETITE ST	OBSIDIAN ST	PITMAN LN	1472	36	Slurry Seal Type I
70	124C	3	MCGOWANS PASS	681' W BOAT HOUSE DR	544' E VISTA ROCK DR	1604	36	Slurry Seal Type I
71	103B	3	MCLAUGHLIN RD	BRIGGS RD	EMPEROR RD	1340	40	Slurry Seal Type II
72	103B	3	MEADOW OAKS ST	BRIGGS RD	MOUNTAINGATE ST	225	36	Slurry Seal Type I
73	103B	3	MEADOW OAKS ST	MOUNTAINGATE ST	EMPEROR RD	1000	36	Slurry Seal Type I
74	121C	3	MENIFEE RD	SCOTT RD	2611' S SCOTT RD	2611	37	Slurry Seal Type II
75	121C	3	MESOLITE WAY	GYPSUM ST	LAZURITE WAY	1412	36	Slurry Seal Type I
76	128D	3	MILL VALLEY CT	LOS GATOS DR	371' E LOS GATOS DR	371	36	Slurry Seal Type I
77	124C	3	MOJAVE ROSE CT	FIESTA FLOWER ST	190' E FIESTA FLOWER ST	190	32	Slurry Seal Type I
78	103B	3	MOUNT MENIFEE ST	MOUNTAIN GATE ST	IRON MOUNTAIN ST	763	36	Slurry Seal Type I
79	103B	3	MOUNTAINGATE ST	MOUNT MENIFEE ST	130' S HARDROCK DR	664	36	Slurry Seal Type I
80	103B	3	MOUNTAINGATE ST	130' S HARDROCK DR	MEADOW OAKS ST	965	36	Slurry Seal Type I
81	121C	3	NATROLITE ST	PITMAN LN	DOLOMITE ST	353	36	Slurry Seal Type I
82	124C	3	NEEDLE GRASS RD	HONEY PINE RD	WILD GINGER PL	745	32	Slurry Seal Type I
83	124C	3	NORTH GATE LN	CALISTOGA DR	640' E CALISTOGA DR	640	36	Slurry Seal Type I
84	121C	3	OBSIDIAN ST	LINDENBERGER RD	502' NW LINDENBERGER RD	502	40	Slurry Seal Type I
85	135	3	PALA RD	7906' SE DEER HOLLOW WAY	898' SE DEER HOLLOW WAY	7008	28	Slurry Seal Type II
86	135	3	PALA RD	898' SE DEER HOLLOW WAY	DEER HOLLOW WAY	898	32	Slurry Seal Type II
87	135	3	PALA RD	DEER HOLLOW WAY	897' NW DEER HOLLOW WAY	897	30	Slurry Seal Type II
88	124C	3	PARK PROMENADE DR	CENTRAL PARK DR	LILY POND LN	438	36	Slurry Seal Type I
89	124C	3	PARKVIEW LN	TURLTE POND LN	BURTON CREEK LN	517	36	Slurry Seal Type I
90	124C	3	PASTURE ROSE WAY	HONEY PINE RD	RIVER OATS WAY	110	32	Slurry Seal Type I
91	103B	3	PINE NEEDLE RD	MOUNTAINGATE ST	EMPEROR RD	850	36	Slurry Seal Type I
92	121C	3	PITMAN LN	WOODBINE LN	135' S GYPSUM ST	1585	36	Slurry Seal Type I

DISTRICT 3
LIST OF ROADS (continued)

No.	RD BK PAGE	SUPV. DIST.	ROAD NAME	LIMITS		Length (FT)	Width (FT)	TREATMENT DESCRIPTION
				From	To			
93	121C	3	PITMAN LN	135' S GYPSUM ST	MAGNETITE LN	253	36	Slurry Seal Type I
94	124C	3	PURPLE LUPINE CT	LILIAC SKY LN	285' S LILIAC SKY LN	285	32	Slurry Seal Type I
95	121C	3	PYRITE ST	BREIGHTON WOOD ST	IOLITE ST	1061	36	Slurry Seal Type I
96	124C	3	RIVER OATS LN	503' E PASTURE ROSE WAY	497' N PASTURE ROSE WAY	1000	32	Slurry Seal Type I
97	121C	3	ROSE QUARTZ CIR	PYRITE ST	222' S PYRITE ST	222	36	Slurry Seal Type I
98	124C	3	ROSE SAGE WAY	HONEY PINE RD	FIESTA FLOWER ST	446	32	Slurry Seal Type I
99	121C	3	ROSELITE CIR	PITMAN LN	543' W PITMAN LN	543	36	Slurry Seal Type I
100	128D	3	SAN ANSELMO DR	LOS GATOS DR	476' NE LOS GATOS DR	476	36	Slurry Seal Type I
101	128D	3	SAN ANSELMO DR	476' NE LOS GATOS DR	WILLOWS AVE	449	36	Slurry Seal Type I
102	128D	3	SANTA CRUZ DR	CALISTOGA DR	LOS GATOS DR	201	36	Slurry Seal Type I
103	128D	3	SANTA ROSA CT	SAN ANSELMO DR	258' N SAN ANSELMO DR	258	36	Slurry Seal Type I
104	121C	3	SCOTT RD	MENIFEE RD	LINDENBERGER RD	2585	38	Slurry Seal Type II
105	124C	3	SHOREGRASS LN	HONEY PINE RD	APACHE PLUME DR	288	32	Slurry Seal Type I
106	121C	3	SIDERITE CIR	IOLITE ST	168' W IOLITE ST	168	36	Slurry Seal Type I
107	103B	3	SNOW PEAK CT	MOUNTAINGATE ST	675' E MOUNTAINGATE ST	675	36	Slurry Seal Type I
108	124C	3	SOFT RUSH WAY	STRAW LILY DR	POURROY RD	130	32	Slurry Seal Type I
109	124C	3	SPICEBUSH LN	POURROY RD	DEERBERRY LN	483	32	Slurry Seal Type I
110	124C	3	STRAW LILY DR	SPICE BUSH LN	SWEET FERN LN	573	32	Slurry Seal Type I
111	124C	3	SUGAR PINE WAY	CENTRAL PARK DR	BOW BRIDGE DR	781	36	Slurry Seal Type I
112	124C	3	SUMMIT ROCK LN	CENTRAL PARK DR	BOW BRIDGE DR	636	36	Slurry Seal Type I
113	124C	3	SWEET FERN LN	STRAW LILY DR	DEERBERRY LN	306	32	Slurry Seal Type I
114	124C	3	TUBEROSE RD	HONEY PINE RD	324' W HONEY PINE RD	324	32	Slurry Seal Type I
115	121C	3	TULITA LN	GYPSUM ST	MENIFEE RD	199	46	Slurry Seal Type I
116	124C	3	TURTLE POND LN	GILL ST	CENTRAL PARK DR	704	36	Slurry Seal Type I
117	124C	3	VISTA ROCK DR	MCGOWANS PASS	1243' S MCGOWANS PASS	1243	36	Slurry Seal Type I
118	124C	3	WESTRIDGE DR	DESERT HOLLY PL	145' N LILAC SKY LN	716	32	Slurry Seal Type I
119	124C	3	WILD GINGER PL	NEEDLEGRASS RD	433' W NEEDLEGRASS RD	333	32	Slurry Seal Type I
120	124C	3	WISTERIA CIR	VISTA ROCK DR	400' E VISTA ROCK DR	400	36	Slurry Seal Type I
121	121C	3	WOODBINE LN	LINDENBERGER RD	CALCITE ST	2216	36	Slurry Seal Type I

SLURRY SEAL PROJECT, FY 2025-2026

DISTRICT 4
LIST OF ROADS

No.	RD BK PAGE	SUPV. DIST.	ROAD NAME	LIMITS		Length (FT)	Width (FT)	TREATMENT DESCRIPTION
				From	To			
1	230A	4	02ND ST	HAMMOND RD	HOME AVE	2599	36	Slurry Seal Type I
2	230A	4	03RD ST	HAMMOND RD	COAHUILLA ST	400	32	Slurry Seal Type I
3	230A	4	03RD ST	COAHUILLA ST	DALE KILER RD	1725	32	Slurry Seal Type I
4	230A	4	03RD ST	DALE KILER RD	HOME AVE	708	32	Slurry Seal Type I
5	230A	4	04TH ST	474' W COAHUILLA ST	280' W COAHUILLA ST	194	32	Slurry Seal Type I
6	230A	4	04TH ST	280' W COAHUILLA ST	DALE KILER RD	1983	32	Slurry Seal Type I
7	230A	4	04TH ST	SH-111	293' NE SH-111	293	32	Slurry Seal Type II
8	230A	4	04TH ST	293' NE SH-111	HAMMOND RD	187	49	Slurry Seal Type II
9	230A	4	05TH ST	LINCOLN ST	COAHUILLA ST	859	27	Slurry Seal Type I
10	230A	4	05TH ST	COAHUILLA ST	DATE PALM ST	530	24	Slurry Seal Type I
11	260A	4	05TH ST	DATE PALM ST	DALE KILER RD	1192	24	Slurry Seal Type I
12	230A	4	06TH ST	DATE PALM ST	DALE KILER RD	1230	39	Slurry Seal Type I
13	230A	4	07TH ST	DATE PALM ST	DALE KILER RD	1242	31	Slurry Seal Type I
14	230A	4	07TH ST	DALE KILER RD	HOME AVE	646	32	Slurry Seal Type I
15	182	4	30TH AVE	650' E DA VALL DR	RATTLER RD	2060	32	Slurry Seal Type II

DISTRICT 4
LIST OF ROADS (continued)

No.	RD BK PAGE	SUPV. DIST.	ROAD NAME	LIMITS		Length (FT)	Width (FT)	TREATMENT DESCRIPTION
				From	To			
16	219	4	54TH AVE	1860' W GRAPEFRUIT BLVD	GRAPEFRUIT BLVD	1860	13	Slurry Seal Type II
17	219	4	54TH AVE	HARRISON ST	TYLER ST	5302	13	Slurry Seal Type II
18	223	4	60TH AVE	2800' E TYLER ST	POLK ST	2458	36	Slurry Seal Type II
19	223	4	60TH AVE	TYLER ST	2800' E TYLER ST	2800	26	Slurry Seal II / Chip Seal
20	223	4	62ND AVE	TYLER ST	2755' E TYLER ST	2755	25	Slurry Seal Type II
21	223	4	62ND AVE	2755' E TYLER ST	POLK ST	2497	25	Slurry Seal Type II
22	230	4	64TH AVE	1281' E LINCOLN ST	LINCOLN ST	1281	30	Slurry Seal Type II
23	230A	4	65TH AVE	JOHNSON ST	HOME AVE	1987	33	Slurry Seal II / Chip Seal
24	230A	4	65TH AVE	HOME AVE	DALE KILER RD	628	25	Slurry Seal II / Chip Seal
25	230A	4	65TH AVE	LINCOLN ST	COAHUILLA ST	842	30	Slurry Seal II / Chip Seal
26	230A	4	66TH AVE	DATE PALM ST	400' E HOME AVE	2375	54	Slurry Seal II / Chip Seal
27	230A	4	66TH AVE	400' E HOME AVE	JOHNSON ST	1550	54	Slurry Seal II / Chip Seal
28	234	4	74TH AVE	HARRISON ST	1730' E HARRISON ST	1730	52	Slurry Seal Type II
29	241	4	76TH AVE	HARRISON ST	1440' E HARRISON ST	1440	30	Slurry Seal Type II
30	230A	4	BROWN ST	2ND ST	103' N 5TH ST	1064	32	Slurry Seal Type I
31	230A	4	BROWN ST	103' N 5TH ST	6TH ST	250	22	Slurry Seal Type I
32	230A	4	CALLE BECERRA	CALLE SILVA	CALLE RAMOS	260	32	Slurry Seal Type I
33	230A	4	CALLE RAMOS	65TH AVE	CALLE BECERRA	339	32	Slurry Seal Type I
34	230A	4	CALLE SILVA	65TH AVE	CALLE BECERRA	339	32	Slurry Seal Type I
35	230	4	CIELO CT	SONRISA WAY	410' E SONRISA WAY	410	28	Slurry Seal Type I
36	230A	4	COAHUILLA ST	2ND ST	5TH ST	1007	22	Slurry Seal Type I
37	230A	4	COAHUILLA ST	5TH ST	65TH AVE	1282	36	Slurry Seal Type I
38	182	4	DA VALL DR	1322' S 30TH AVE	30TH AVE	1322	13	Slurry Seal Type II
39	230A	4	DALE KILER RD	66TH AVE	2ND ST	275	28	Slurry Seal Type I
40	230A	4	DALE KILER RD	2ND ST	122' N 5TH ST	1130	32	Slurry Seal Type I
41	230A	4	DALE KILER RD	122' N 5TH ST	7TH ST	755	32	Slurry Seal Type I
42	230A	4	DALE KILER RD	7TH ST	478' N 7TH ST	478	36	Slurry Seal Type I
43	230A	4	DATE PALM ST	2ND ST	5TH ST	978	37	Slurry Seal Type I
44	230A	4	DATE PALM ST	5TH ST	65TH AVE	1314	36	Slurry Seal Type I
45	230A	4	DONOVAN CIR	PLONSKI RD	1015' N PLONSKI RD	1015	36	Slurry Seal Type I
46	230A	4	ELAINE CIR	PLONSKI RD	413' N PLONSKI RD	413	28	Slurry Seal Type I
47	230A	4	EMILIA WAY	KATHERINE DR	TERESA WAY	232	32	Slurry Seal Type I
48	230A	4	FERNANDO CIR	MONTENEGRO DR	370' N MONTENEGRO DR	370	28	Slurry Seal Type I
49	207B	4	FRED WARING DR	ADAMS ST	PORT MARIA RD	3289	35	Slurry Seal Type II
50	230	4	FUCHSIA CT	MIRAVILLA WAY	408' E MIRAVILLA WAY	408	28	Slurry Seal Type I
51	230	4	GARDENIA CT	LINCOLN ST	568' E LINCOLN ST	568	28	Slurry Seal Type I
52	230A	4	GLORIA CIR	MONTENEGRO DR	370' N MONTENEGRO DR	370	28	Slurry Seal Type I
53	230A	4	HAMMOND RD	33' N 3RD ST	253' N 3RD ST	220	55	Slurry Seal Type II
54	230A	4	HAMMOND RD	499' S LINCOLN ST	154' S LINCOLN ST	335	42	Slurry Seal Type II
55	223A	4	HIGGINS DR	AIRPORT BLVD	1320' S AIRPORT BLVD	1320	34	Slurry Seal Type II
56	230A	4	HOME AVE	66TH AVE	2ND ST	270	37	Slurry Seal Type I
57	230A	4	HOME AVE	7TH ST	65TH AVE	458	36	Slurry Seal Type I
58	230	4	JOHNSON ST	66TH AVE	65TH AVE	2660	27	Slurry Seal II / Chip Seal
59	230A	4	KATHERINE DR	EMILIA WAY	JOHNSON ST	1153	32	Slurry Seal Type I
60	230	4	LAS FLORES WAY	64TH AVE	MIRAVILLA WAY	461	32	Slurry Seal Type I
61	230	4	LAS SERENAS	64TH AVE	SONRISA WAY	525	32	Slurry Seal Type I
62	230A	4	LINCOLN ST	HAMMOND RD	1336' S 64TH AVE	2712	24	Slurry Seal Type II
63	230	4	LINCOLN ST	1336' S 64TH AVE	64TH AVE	1336	44	Slurry Seal Type II
64	230	4	LINCOLN ST	64TH AVE	63RD AVE	2658	26	Slurry Seal Type II
65	230	4	LINCOLN ST	63RD AVE	62ND AVE	2702	44	Slurry Seal Type II
66	230	4	LUNARIA CT	MIRAVILLA WAY	409' E MIRAVILLA WAY	409	28	Slurry Seal Type I
67	230A	4	MARIO CIR	MONTENEGRO DR	370' N MONTENEGRO DR	370	28	Slurry Seal Type I

SLURRY SEAL PROJECT, FY 2025-2026

ATTACHMENT "1"

DISTRICT 4
LIST OF ROADS (continued)

No.	RD BK PAGE	SUPV. DIST.	ROAD NAME	LIMITS		Length (FT)	Width (FT)	TREATMENT DESCRIPTION
				From	To			
68	230	4	MIRAVILLA WAY	LAS FLORES WAY	GARDENIA CT	722	32	Slurry Seal Type I
69	222	4	MONROE ST	62ND AVE	61ST AVE	2631	13	Slurry Seal Type II
70	222	4	MONROE ST	2972' S 58TH AVE	572' N 58TH AVE	3544	13	Slurry Seal Type II
71	222	4	MONROE ST	572' N 58TH AVE	2788' N 58TH AVE	2216	14	Slurry Seal Type II
72	222	4	MONROE ST	2788' N 58TH AVE	500' S AIRPORT BLVD	2061	14	Slurry Seal Type II
73	222	4	MONROE ST	500' S AIRPORT BLVD	AIRPORT BLVD	500	14	Slurry Seal Type II
74	218	4	MONROE ST	AIRPORT BLVD	2220' N AIRPORT BLVD	2220	15	Slurry Seal Type II
75	218	4	MONROE ST	2220' N AIRPORT BLVD	54TH AVE	3011	13	Slurry Seal Type II
76	218	4	MONROE ST	54TH AVE	53RD AVE	2637	14	Slurry Seal Type II
77	218	4	MONROE ST	53RD AVE	1000' N 53RD AVE	1000	13	Slurry Seal Type II
78	218	4	MONROE ST	1000' N 53RD AVE	52ND AVE	1608	13	Slurry Seal Type II
79	230A	4	MONTENEGRO DR	WOLFF DR	DONOVAN CIR	964	36	Slurry Seal Type I
80	187B	4	MONTEREY AVE	VARNER RD	461' N VARNER RD	461	98	Slurry Seal Type II
81	187B	4	MONTEREY AVE	461' N VARNER RD	RAMON RD	2566	72	Slurry Seal Type II
82	230	4	PAINTED CANYON CT	SONRISA WAY	418' E SONRISA WAY	418	28	Slurry Seal Type I
83	230A	4	PALOMARES CIR	PLONSKI RD	380' N PLONSKI RD	380	28	Slurry Seal Type I
84	230A	4	PATRICIA LN	KATHRINE LN	REBECA RD	211	32	Slurry Seal Type I
85	230A	4	PLONSKI RD	ELAINE CIR	JOHNSON ST	899	36	Slurry Seal Type I
86	223	4	POLK ST	62ND AVE	2700' N 62ND AVE	2700	48	Slurry Seal Type II
87	223	4	POLK ST	2700' N 62ND AVE	60TH AVE	2561	24	Slurry Seal II / Chip Seal
88	182	4	RATTLER RD	30TH AVE	2682' S 30TH AVE	2682	32	Slurry Seal Type II
89	230A	4	REBECA RD	JOHNSON ST	PATRICIA LN	608	32	Slurry Seal Type I
90	230	4	SONRISA WAY	PAINTED CANYON CT	LAS SERENAS	752	32	Slurry Seal Type I
91	230A	4	TERESA WAY	PATRICIA LN	EMILIA WAY	499	32	Slurry Seal Type I
92	230A	4	THELMA CIR	PLONSKI RD	379' N PLONSKI RD	379	28	Slurry Seal Type I
93	230	4	VISTA CT	SONRISA WAY	409' E SONRISA WAY	409	28	Slurry Seal Type I
94	230A	4	WOLFF DR	ELAINE CIR	65TH AVE	1238	36	Slurry Seal Type I

SLURRY SEAL PROJECT, FY 2025-2026

DISTRICT 5
LIST OF ROADS

No.	RD BK PAGE	SUPV. DIST.	ROAD NAME	LIMITS		Length (FT)	Width (FT)	TREATMENT DESCRIPTION
				From	To			
1	99B	5	12TH ST	NORTH DR	WREN DR	1307	27	Slurry Seal II / Chip Seal
2	99B	5	12TH ST	WREN DR	857' E WREN DR	857	28	Slurry Seal II / Chip Seal
3	99B	5	12TH ST	857' E WREN DR	11TH ST	1046	26	Slurry Seal II / Chip Seal
4	99B	5	BANNER ST	13TH ST	APRICOT AVE	1702	33	Slurry Seal II / Chip Seal
5	96	5	BELL AVE	11TH ST	10TH ST	2756	26	Slurry Seal Type I
6	99A	5	BIRDY CT	OLIVAS AVE	540' E OLIVAS AVE	540	33	Slurry Seal Type I
7	99A	5	CROWN PRINCESS CT	623' S ELVIRA DR	359' N ELVIRA DR	982	36	Slurry Seal Type I
8	99B	5	DELTA DR	NORTH DR	WREN DR	1291	36	Slurry Seal II / Chip Seal
9	99A	5	ELVIRA DR	RAMONA AVE	621' E RAMONA AVE	621	36	Slurry Seal Type I
10	99A	5	ELVIRA DR	621' E RAMONA AVE	ROSARY AVE	634	36	Slurry Seal Type I
11	99B	5	FLAG POLE CT	BANNER ST	147' E BANNER ST	147	33	Slurry Seal II / Chip Seal
12	99B	5	GARDEN DR	NUEVO RD	13TH ST	1163	24	Slurry Seal II / Chip Seal
13	99A	5	HARLEY CT	OLIVAS AVE	538' E OLIVAS AVE	538	33	Slurry Seal Type I
14	99A	5	JARRELL CT	OLIVAS AVE	541' E OLIVAS AVE	541	33	Slurry Seal Type I
15	99C	5	LITTLE RANCH CT	PENASCO CIR	165' N PENASCO CIR	165	36	Slurry Seal Type I
16	99B	5	MAC ARTHUR DR	12TH ST	1336' N 12TH ST	1336	32	Slurry Seal Type I
17	99C	5	MACHEKA DR	MIRILESTE DR	PENASCO CIR	430	33	Slurry Seal Type I

DISTRICT 5
LIST OF ROADS (continued)

No.	RD BK PAGE	SUPV. DIST.	ROAD NAME	LIMITS		Length (FT)	Width (FT)	TREATMENT DESCRIPTION
				From	To			
18	99A	5	MERRELL AVE	GARDEN DR	624' E GARDEN DR	624	29	Slurry Seal I / Chip Seal
19	99C	5	MIRILESTE DR	MENIFEE RD	1537' SW MENIFEE RD	1537	33	Slurry Seal Type I
20	99C	5	MIRILESTE DR	1537' SW MENIFEE RD	2690' SW MENIFEE RD	1153	36	Slurry Seal Type I
21	99A	5	OLIVAS AVE	CENTRAL AVE	NUEVO RD	2622	31	Slurry Seal I / Chip Seal
22	99C	5	PABLO ST	VIA SANTANA	193' S VIA SANTANA	193	32	Slurry Seal Type I
23	99C	5	PALOMAR RD	VIA SANTANA	SAN JACINTO AVE	109	40	Slurry Seal Type I
24	99C	5	PASITO ST	MIRILESTE DR	443' E MIRILESTE DR	443	33	Slurry Seal Type I
25	99C	5	PENASCO CIR	PORTER ST	1450' S PORTER ST	1450	33	Slurry Seal Type I
26	99C	5	PENASCO CIR	1450' S PORTER ST	MIRILESTE DR / S	945	36	Slurry Seal Type I
27	99C	5	PORTER ST	3233' SW CENTRAL AVE	1955' SW CENTRAL AVE	1278	30	Slurry Seal Type I
28	99C	5	PORTER ST	1955' SW CENTRAL AVE	CENTRAL AVE	1955	27	Slurry Seal Type I
29	99A	5	RAMONA AVE	CENTRAL AVE	NUEVO RD	2619	32	Slurry Seal I / Chip Seal
30	99	5	REBEL CT	BANNER ST	332' E BANNER ST	332	33	Slurry Seal I / Chip Seal
31	99A	5	ROSARY AVE	CENTRAL AVE	277' S ALICE LN	1293	36	Slurry Seal Type I
32	99A	5	ROSARY AVE	277' S ALICE LN	NUEVO RD	1328	33	Slurry Seal Type I
33	99A	5	ULLER LN	OLIVAS AVE	518' E OLIVAS AVE	518	27	Slurry Seal Type I
34	99C	5	VIA SANTANA	PORTER ST	1786' S MIRILESTE DR / N	1813	36	Slurry Seal Type I
35	99	5	VIA SANTANA	1786' S MIRILESTE DR / N	148' N MIRILESTE DR / N	1934	33	Slurry Seal Type I
36	99B	5	WESTBROOK DR	GARDEN DR	624' E GARDEN DR	624	33	Slurry Seal I / Chip Seal
37	96	5	WOLFGRAM DR	YUCCA AVE	643' W YUCCA AVE	643	30	Slurry Seal I / Chip Seal
38	99B	5	WREN DR	DELTA DR	12TH ST	721	27	Slurry Seal I / Chip Seal

**CITY OF CATHEDRAL CITY
LIST OF ROADS**

No.	RD BK PAGE	SUPV. DIST.	ROAD NAME	LIMITS		Length (FT)	Width (FT)	TREATMENT DESCRIPTION
				From	To			
1	182	4	30TH AVE	DA VALL DR	650' E DA VALL DR	650	25	Slurry Seal Type II
2	182	4	DA VALL DR	CENTURY PARK DR	30TH AVE	1322	37	Slurry Seal Type II

**CITY OF COACHELLA
LIST OF ROADS**

No.	RD BK PAGE	SUPV. DIST.	ROAD NAME	LIMITS		Length (FT)	Width (FT)	TREATMENT DESCRIPTION
				From	To			
1	219	4	54TH AVE	HARRISON ST	1080' E HARRISON ST	1080	25	Slurry Seal Type II
2	219	4	54TH AVE	1080' E HARRISON ST	2770' E HARRISON ST	1690	34	Slurry Seal Type II
3	219	4	54TH AVE	2770' E HARRISON ST	TYLER ST	2532	14	Slurry Seal Type II
4	219	4	54TH AVE	GRAPEFRUIT BLVD	510' W GRAPEFRUIT BLVD	510	12	Slurry Seal Type II
5	219	4	54TH AVE	510' W GRAPEFRUIT BLVD	1860' W GRAPEFRUIT BLVD	1350	37	Slurry Seal Type II
6	219	4	54TH AVE	TYLER ST	1860' W GRAPEFRUIT BLVD	1350	50	Slurry Seal Type II

**CITY OF MENIFEE
LIST OF ROADS**

No.	RD BK PAGE	SUPV. DIST.	ROAD NAME	LIMITS		Length (FT)	Width (FT)	TREATMENT DESCRIPTION
				From	To			
1	103B	3	BRIGGS RD	SH-74	MC LAUGHLIN RD	2632	40	Slurry Seal Type II
2	121C	3	LINDENBERGER RD	SCOTT RD	2154' S SCOTT RD	2154	17	Slurry Seal Type I
3	121C	3	MENIFEE RD	SCOTT RD	2611' S SCOTT RD	2611	40	Slurry Seal Type II
4	121C	3	SCOTT RD	MENIFEE RD	LINDENBERGER RD	2585	58	Slurry Seal Type II

**CITY OF TEMECULA
LIST OF ROADS**

No.	RD BK PAGE	SUPV. DIST.	ROAD NAME	LIMITS		Length (FT)	Width (FT)	TREATMENT DESCRIPTION
				From	To			
1	135	3	PALA RD	898' SE DEER HOLLOW WAY	DEER HOLLOW WAY	898	52	Slurry Seal Type II
2	135	3	PALA RD	DEER HOLLOW WAY	945' NW DEER HOLLOW WAY	945	33	Slurry Seal Type II
3	135	3	PECHANGA PKWY	945' NW DEER HOLLOW WAY	WOLF CREEK S	215	77	Slurry Seal Type II

**CURB RAMP ACCESSIBILITY PROJECT
FY 2025-2026**

ATTACHMENT "2"

**DISTRICT 1
LIST OF CURB RAMPS**

No.	DIST.	MAJOR STREET	MINOR STREET	CORNER	TREATMENT
1	1	AVIGNON CT	TOULON CT	NE	FULL RECONSTRUCTION
2	1	AVIGNON CT	SAN REMO WAY	E	FULL RECONSTRUCTION
3	1	SAN REMO WAY	TOLOUSE AVE	NW	FULL RECONSTRUCTION
4	1	SAN REMO WAY	TOLOUSE AVE	NE	FULL RECONSTRUCTION

**DISTRICT 2
LIST OF CURB RAMPS**

No.	DIST.	MAJOR STREET	MINOR STREET	CORNER	TREATMENT
1	2	CORRINNE WAY	MARKHAM ST	NW	FULL RECONSTRUCTION
2	2	CORRINNE WAY	MARKHAM ST	NE	INSTALL TRUNCATED DOMES
3	2	SHADY SIDE LN	MARKHAM ST	NW	REPAIR STREET LANDING. INSTALL TRUNCATED DOMES
4	2	SHADY SIDE LN	MARKHAM ST	NE	REPAIR STREET LANDING. INSTALL TRUNCATED DOMES
5	2	MARKHAM ST	WASHINGTON ST	NW	REPAIR STREET LANDING. INSTALL TRUNCATED DOMES
6	2	MARKHAM ST	WASHINGTON ST	NE	REPAIR STREET LANDING. INSTALL TRUNCATED DOMES
7	2	ROLLING CREEK WAY	WASHINGTON ST	NE	INSTALL TRUNCATED DOMES
8	2	ROLLING CREEK WAY	WASHINGTON ST	SE	RECONSTRUCT CURB AND SPANDREL
9	2	EAGLE PEAK RD	WASHINGTON ST	NW	RECONSTRUCT CURB AND SPANDREL. INSTALL TRUNCATED DOMES
10	2	NANDINA AVE	WASHINGTON ST	NW	REPLACE STREET LANDING
11	2	LAUREL GROVE RD	NANDINA AVE	SW	REPAIR STREET LANDING. INSTALL TRUNCATED DOMES
12	2	LAUREL GROVE RD	NANDINA AVE	SE	REPAIR STREET LANDING. INSTALL TRUNCATED DOMES
13	2	FAIRBREEZE CT	NANDINA AVE	NE	REPLACE STREET LANDING
14	2	FAIRBREEZE CT	NANDINA AVE	SW	REPLACE STREET LANDING
15	2	FAIRBREEZE CT	NANDINA AVE	SE	REPLACE STREET LANDING
16	2	GARDNER AVE	KRAMERIA AVE	NW	REPLACE STREET LANDING
17	2	HAYWORTH CT	EVONDALE DR	NE	INSTALL TRUNCATED DOMES
18	2	HAYWORTH CT	EVONDALE DR	SE	INSTALL TRUNCATED DOMES
19	2	ROLLING HILLS DR	CLAY CANYON DR	N	FULL RECONSTRUCTION
20	2	MCKINLEY ST	CLIFFSHIRE AVE	SW	RECONSTRUCT CURB AND SPANDREL
21	2	COPPER RIDGE DR	ROLLING HILLS DR	S	FULL RECONSTRUCTION
22	2	BRIARWOOD DR	ROLLING HILLS DR	S	RECONSTRUCT CURB AND SPANDREL. INSTALL TRUNCATED DOMES
23	2	BRIARWOOD DR	ROLLING HILLS DR	W	INSTALL TRUNCATED DOMES
24	2	CRIMSON CT	ROLLING HILLS DR	NE	INSTALL TRUNCATED DOMES
25	2	CRIMSON CT	ROLLING HILLS DR	NW	INSTALL TRUNCATED DOMES
26	2	HUNTERS CT	ROLLING HILLS DR	SE	INSTALL TRUNCATED DOMES
27	2	HUNTERS CT	ROLLING HILLS DR	SW	INSTALL TRUNCATED DOMES
28	2	PASSIONFLOWER CT	SUGARCANE CT	S	FULL RECONSTRUCTION

**CURB RAMP ACESSIBILITY PROJECT
FY 2025-2026**

ATTACHMENT "2"

**DISTRICT 3
LIST OF CURB RAMPS**

No.	DIST.	MAJOR STREET	MINOR STREET	CORNER	TREATMENT
1	3	LILAC CIR	VISTA ROCK DR	NE	FULL RECONSTRUCTION
2	3	LILAC CIR	VISTA ROCK DR	SE	FULL RECONSTRUCTION
3	3	WISTERIA CIR	VISTA ROCK DR	NE	FULL RECONSTRUCTION
4	3	WISTERIA CIR	VISTA ROCK DR	SE	FULL RECONSTRUCTION
5	3	E GREEN DR	VISTA ROCK DR	SE	FULL RECONSTRUCTION
6	3	BOAT HOUSE DR	MCGOWANS PASS	SW	REMOVE AND REPLACE STREET LANDING
7	3	BOAT HOUSE DR	MCGOWANS PASS	SE	FULL RECONSTRUCTION
8	3	CAROUSEL LN	BOAT HOUSE DR	NW	FULL RECONSTRUCTION
9	3	CAROUSEL LN	BOAT HOUSE DR	SW	REMOVE AND REPLACE STREET LANDING
10	3	NORTH GATE LN	CAROUSEL LN	NW	REMOVE AND REPLACE STREET LANDING
11	3	NORTH GATE LN	LILY POND LN	SW	REMOVE AND REPLACE STREET LANDING
12	3	CALISTOGA DR	NORTH GATE LN	NE	REMOVE AND REPLACE STREET LANDING
13	3	CALISTOGA DR	NORTH GATE LN	SE	REMOVE AND REPLACE STREET LANDING
14	3	PARK PROMENADE DR	LILY POND LN	SW	FULL RECONSTRUCTION
15	3	PARK PROMENADE DR	LILY POND LN	SE	REMOVE AND REPLACE STREET LANDING
16	3	CARRIAGE CIR	PARK PROMENADE DR	SW	GRIND CONCRETE LIP
17	3	CENTRAL PARK DR	CALISTOGA DR	NE	FULL RECONSTRUCTION
18	3	SANTA CRUZ DR	CALISTOGA DR	SE	FULL RECONSTRUCTION
19	3	SANTA CRUZ DR	CALISTOGA DR	NE	FULL RECONSTRUCTION
20	3	TURTLE POND LN	CENTRAL PARK DR	SW	REMOVE AND REPLACE STREET LANDING
21	3	TURTLE POND LN	CENTRAL PARK DR	SE	FULL RECONSTRUCTION
22	3	WILLOWS AVE	CENTRAL PARK DR	SW	REMOVE AND REPLACE STREET LANDING
23	3	WILLOWS AVE	CENTRAL PARK DR	SE	REMOVE AND REPLACE STREET LANDING
24	3	CHERRY POINT LN	CENTRAL PARK DR	SE	FULL RECONSTRUCTION
25	3	SUGAR PINE WAY	CENTRAL PARK DR	E	FULL RECONSTRUCTION
26	3	E GREEN DR	CENTRAL PARK DR	NW	REMOVE AND REPLACE STREET LANDING
27	3	SUMMIT ROCK LN	CENTRAL PARK DR	SW	FULL RECONSTRUCTION
28	3	SUMMIT ROCK LN	CENTRAL PARK DR	SE	FULL RECONSTRUCTION
29	3	SUGAR PINE WAY	BOW BRIDGE DR	NE	FULL RECONSTRUCTION
30	3	SUGAR PINE WAY	BOW BRIDGE DR	NW	REMOVE AND REPLACE STREET LANDING
31	3	PARKVIEW LN	TURTLE POND LN	SE	FULL RECONSTRUCTION
32	3	PARKVIEW LN	TURTLE POND LN	NE	FULL RECONSTRUCTION
33	3	DELACORTE ST	TURTLE POND LN	NW	FULL RECONSTRUCTION
34	3	HUDDLESTONE CT	GILL ST	NW	FULL RECONSTRUCTION
35	3	HUDDLESTONE CT	GILL ST	NE	RECONSTRUCT CURB AND SPANDREL
36	3	SANTA ROSA CT	SAN ANSELMO DR	NW	FULL RECONSTRUCTION
37	3	SANTA ROSA CT	SAN ANSELMO DR	NE	FULL RECONSTRUCTION
38	3	IOLITE ST	WOODBINE LN	SW	INSTALL TRUNCATED DOME
39	3	IOLITE ST	WOODBINE LN	SE	INSTALL TRUNCATED DOME
40	3	AGATE ST	WOODBINE LN	SW	RECONSTRUCT CURB AND SPANDREL

**CURB RAMP ACESSIBILITY PROJECT
FY 2025-2026**

ATTACHMENT "2"

**DISTRICT 3
LIST OF CURB RAMPS (continued)**

No.	DIST.	MAJOR STREET	MINOR STREET	CORNER	TREATMENT
41	3	AGATE ST	WOODBINE LN	SE	INSTALL TRUNCATED DOME
42	3	DOLOMITE ST	WOODBINE LN	SW	RECONSTRUCT CURB AND SPANDREL. INSTALL TRUNCATED DOME
43	3	DOLOMITE ST	WOODBINE LN	SE	FULL RECONSTRUCTION
44	3	PITMAN LN	WOODBINE LN	NW	INSTALL TRUNCATED DOME
45	3	PITMAN LN	WOODBINE LN	SW	INSTALL TRUNCATED DOME
46	3	BERYL ST	WOODBINE LN	NE	REMOVE AND REPLACE STREET LANDING
47	3	BERYL ST	WOODBINE LN	NW	REMOVE AND REPLACE STREET LANDING
48	3	BERYL ST	WOODBINE LN	SE	INSTALL TRUNCATED DOME AND GRIND CONCRETE LIP
49	3	BERYL ST	WOODBINE LN	SW	INSTALL TRUNCATED DOME AND GRIND CONCRETE LIP
50	3	AQUAMARINE CIR	CALCITE ST	SW	INSTALL TRUNCATED DOME
51	3	AQUAMARINE CIR	CALCITE ST	SE	INSTALL TRUNCATED DOME
52	3	JASPER CIR	CALCITE ST	SW	INSTALL TRUNCATED DOME
53	3	JASPER CIR	CALCITE ST	SE	INSTALL TRUNCATED DOME
54	3	JADE ST	GYPSUM ST	NW	INSTALL TRUNCATED DOME AND GRIND CONCRETE LIP
55	3	JADE ST	GYPSUM ST	SW	INSTALL TRUNCATED DOME
56	3	EMERALD CIR	GYPSUM ST	NE	INSTALL TRUNCATED DOME AND GRIND CONCRETE LIP
57	3	EMERALD CIR	GYPSUM ST	SE	INSTALL TRUNCATED DOME
58	3	BERYL ST	GYPSUM ST	NE	INSTALL TRUNCATED DOME AND GRIND CONCRETE LIP
59	3	BERYL ST	GYPSUM ST	SE	INSTALL TRUNCATED DOME
60	3	TULITA LN	GYPSUM ST	SW	FULL RECONSTRUCTION
61	3	HELIODOR CIR	GYPSUM ST	NW	FULL RECONSTRUCTION
62	3	GYPSUM ST	PITMAN LN	SW	FULL RECONSTRUCTION
63	3	GYPSUM ST	PITMAN LN	NW	FULL RECONSTRUCTION
64	3	NATROLITE ST	PITMAN LN	SE	REMOVE AND REPLACE STREET LANDING
65	3	NATROLITE ST	PITMAN LN	NE	REMOVE AND REPLACE STREET LANDING
66	3	ROSELITE CIR	PITMAN LN	SW	FULL RECONSTRUCTION
67	3	LAZURITE WAY	ROSELITE CIR	SW	INSTALL TRUNCATED DOME
68	3	NATROLITE ST	DOLOMITE ST	NW	INSTALL TRUNCATED DOME
69	3	NATROLITE ST	DOLOMITE ST	SW	INSTALL TRUNCATED DOME
70	3	BARITE CIR	DOLOMITE ST	NW	INSTALL TRUNCATED DOME
71	3	BARITE CIR	DOLOMITE ST	SW	INSTALL TRUNCATED DOME
72	3	DOLOMITE ST	MAGNETITE ST	SW	INSTALL TRUNCATED DOME
73	3	DOLOMITE ST	MAGNETITE ST	NW	INSTALL TRUNCATED DOME
74	3	AGATE ST	MAGNETITE ST	SW	RECONSTRUCT CURB AND SPANDREL. INSTALL TRUNCATED DOME.
75	3	AGATE ST	MAGNETITE ST	NW	INSTALL TRUNCATED DOME
76	3	MAGNETITE ST	OBSIDIAN ST	SW	REMOVE AND REPLACE STREET LANDING
77	3	MAGNETITE ST	OBSIDIAN ST	SE	REMOVE AND REPLACE STREET LANDING
78	3	BREIGHTON WOOD ST	IOLITE ST	SW	FULL RECONSTRUCTION
79	3	BREIGHTON WOOD ST	IOLITE ST	NW	RECONSTRUCT CURB SPANDREL AND INSTALL TRUNCATED DOME
80	3	GARNET ST	IOLITE ST	SW	INSTALL TRUNCATED DOME

**CURB RAMP ACCESSIBILITY PROJECT
FY 2025-2026**

ATTACHMENT "2"

**DISTRICT 3
LIST OF CURB RAMPS (continued)**

No.	DIST.	MAJOR STREET	MINOR STREET	CORNER	TREATMENT
81	3	GARNET ST	IOLITE ST	NW	RECONSTRUCT CURB AND SPANDREL AND INSTALL TRUNCATED DOME
82	3	SIDERITE CIR	IOLITE ST	SW	INSTALL TRUNCATED DOME
83	3	SIDERITE CIR	IOLITE ST	NW	RECONSTRUCT CURB AND SPANDREL AND INSTALL TRUNCATED DOME
84	3	ROSE QUARTZ CIR	PYRITE ST	SE	INSTALL TRUNCATED DOME
85	3	ROSE QUARTZ CIR	PYRITE ST	SW	FULL RECONSTRUCTION
86	3	GARNET ST	PYRITE ST	SE	INSTALL TRUNCATED DOME
87	3	GARNET ST	PYRITE ST	SW	INSTALL TRUNCATED DOME
88	3	PYRITE ST	BRIGHTON WOOD ST	SE	REMOVE AND REPLACE STREET LANDING
89	3	PYRITE ST	BRIGHTON WOOD ST	NE	REMOVE AND REPLACE STREET LANDING
90	3	BERYL ST	BRIGHTON WOOD ST	SE	INSTALL TRUNCATED DOME AND GRIND CONCRETE LIP
91	3	BERYL ST	BRIGHTON WOOD ST	SW	INSTALL TRUNCATED DOME

**DISTRICT 4
LIST OF CURB RAMPS**

No.	DIST.	MAJOR STREET	MINOR STREET	CORNER	TREATMENT
1	4	2ND ST	COAHUILLA ST	SW	REMOVE AND REPLACE STRET LANDING. INSTALL TRUNCATED DOMES
2	4	2ND ST	COAHUILLA ST	NW	FULL RECONSTRUCTION
3	4	7TH ST	COAHUILLA ST	NW	FULL RECONSTRUCTION
4	4	7TH ST	COAHUILLA ST	NE	FULL RECONSTRUCTION

Notice to Bidders

County of Riverside, herein called Owner, invites sealed proposals for:

Slurry Seal and Curb Ramp Accessibility Project

For Fiscal Year 2025-2026

District 1, Project No. D6-0006, D6-0011

District 2, Project No. D6-0007, D6-0012

District 3, Project No. D6-0008, D6-0013

District 4, Project No. D6-0009, D6-0014

District 5, Project No. D6-0010

Bid shall be delivered to the County of Riverside Transportation Department, 14th Street Annex, 3525 14th Street, Riverside, California 92501, telephone (951) 955-6780 not later than 2:00 p.m., on Wednesday, **May 7, 2025**, to be promptly opened in public at said address. Each bid shall be in accordance with plans, specifications and other contract documents, dated **March 2025**, and prepared by County of Riverside, whose address is same as the above, from whom a digital set of documents (bid book and plans) may be obtained upon request, at no cost, or a printed set of bidding documents with 11" x 17" size plans may be obtained upon request for a nonrefundable fee of **\$25.00** per set, plus mailing costs. Email request of bidding documents, with company and contact information, to **Bids-Contracts@rivco.org** and reference this project (or contact the address or telephone number above).

Pursuant to Labor Code section 1771.1, any Contractor bidding, or subcontractor to be listed on a bid proposal subject to Public Contract Code section 4104, shall not be qualified to bid after March 1, 2015, unless currently registered and qualified to perform public works pursuant to Labor Code section 1725.5. No Contractor or subcontractor may be awarded a contract or perform work on any contract for public work, after April 1, 2015, without proof of current registration with the Department of Industrial Relations pursuant to Labor Code section 1725.5 to perform public works.

The County of Riverside, in accordance with Title VI of the Civil Rights Act of 1964 (78 Stat. 252) and the Regulations of the Department of Commerce (15 C.F.R., Part 8) and related statutes, issued pursuant to such Act, hereby notifies all bidders that minority businesses will be afforded full opportunity to submit bids, and it will affirmatively insure that the contract entered into pursuant to this advertisement will be awarded to the lowest responsible bidder without discrimination on the grounds of race, color, sex, national origin, religion, age, or disability.

The Contractor is required to have a Class "A" license at the time of bid submission.

Engineering Estimate:	\$ 6,945,000 - \$ 8,100,000	(Base Bid Schedule)
	\$ 1,365,000 - \$ 1,590,000	(Alternative Bid Schedule 1)
	\$ 375,000 - \$ 440,000	(Alternative Bid Schedule 2)
	\$ 26,000 - \$ 30,000	(Alternative Bid Schedule 3)
	\$ 95,000 - \$ 110,000	(Alternative Bid Schedule 4)
	\$ 180,000 - \$ 210,000	(Alternative Bid Schedule 5)
	\$ 44,000 - \$ 51,000	(Alternative Bid Schedule 6)

Bid Bond	10 %
Performance Bond	100 %
Payment Bond	100 %
Working Days	95

Website: <https://trans.rctlma.org/notices-inviting-bids>

SPECIFICATIONS and CONTRACT DOCUMENTS

for the

CONSTRUCTION

of

Slurry Seal and Curb Ramp Accessibility Project

For Fiscal Year 2025-2026

District 1, Project No. D6-0006, D6-0011

District 2, Project No. D6-0007, D6-0012

District 3, Project No. D6-0008, D6-0013

District 4, Project No. D6-0009, D6-0014

District 5, Project No. D6-0010



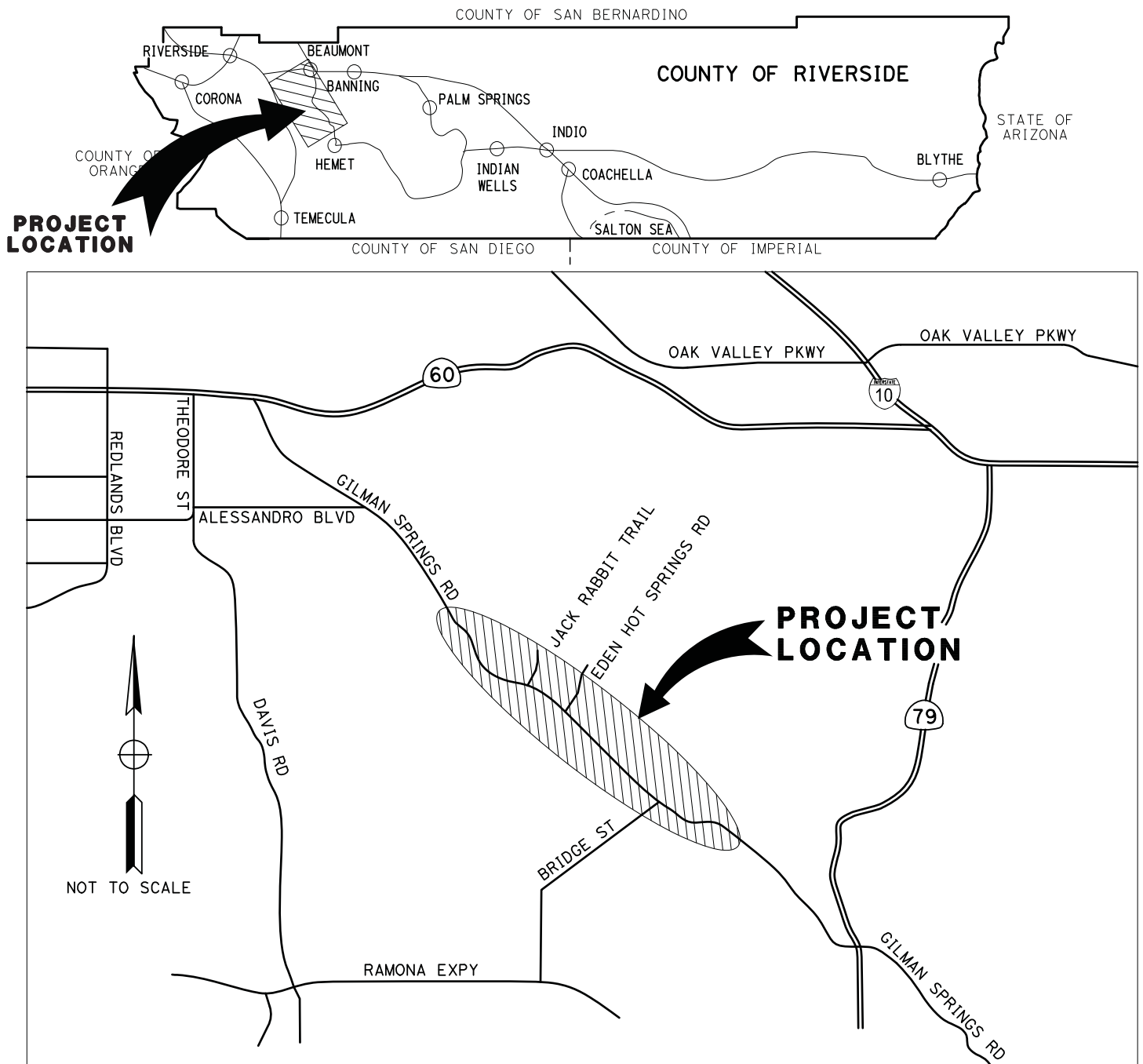
TRANSPORTATION DEPARTMENT

FOR APPROVED COUNTY COUNSEL

BY: 
DANIELLE B. MALAND

**COUNTY OF RIVERSIDE
TRANSPORTATION DEPARTMENT**

**GILMAN SPRINGS ROAD PHASE 6 SAFETY PROJECT
FROM 8,920 FEET S/O ALESSANDRO BOULEVARD TO 5,340 FEET S/O BRIDGE STREET
EASTERN MORENO VALLEY AND GILMAN HOT SPRINGS AREAS
PROJECT No. C2-0161
FEDERAL AID No. HSIPL-5956 (263)**



VICINITY MAP

AFFIDAVIT OF PUBLICATION

Riverside County-Board Of Sup.
Po Box 1147
Riverside CA 92502-1147

STATE OF WISCONSIN, COUNTY OF BROWN

The Desert Sun, a newspaper published in the city of Palm Springs, Riverside County, State of California, and personal knowledge of the facts herein state and that the notice hereto annexed was Published in said newspapers in the issue:

04/21/2025, 04/22/2025, 04/23/2025, 04/24/2025, 04/25/2025,
04/27/2025, 04/28/2025, 04/29/2025, 04/30/2025, 05/01/2025

and that the fees charged are legal.
Sworn to and subscribed before on 05/01/2025



Legal Clerk


Notary, State of WI, County of Brown

My commission expires

Publication Cost: \$2859.20
Tax Amount: \$0.00
Payment Cost: \$2859.20
Order No: 11236797 # of Copies: 0
Customer No: 1252599
PO #: slurry seal curb rmp

THIS IS NOT AN INVOICE!

Please do not use this form for payment remittance.

RYAN SPELLER
Notary Public
State of Wisconsin

Notice to Bidders

County of Riverside, herein called Owner, invites sealed proposals for:
Slurry Seal and Curb Ramp Accessibility Project
For Fiscal Year 2025-2026
District 1, Project No. D6-0006, D6-0011
District 2, Project No. D6-0007, D6-0012
District 3, Project No. D6-0008, D6-0013
District 4, Project No. D6-0009, D6-0014

District 5, Project No. D6-0010, D6-0015

Bid shall be delivered to the County of Riverside Transportation Department, 14th Street Annex, 3525 14th Street, Riverside, California 92501, telephone (951) 955-6780 not later than 2:00 p.m., on Wednesday, May 7, 2025, to be promptly opened in public at said address. Each bid shall be in accordance with plans, specifications and other contract documents, dated March 2025, and prepared by County of Riverside, whose address is same as the above, from whom a digital set of documents (bid book and plans) may be obtained upon request, at no cost, or a printed set of bidding documents with 11" x 17" size plans may be obtained upon request for a nonrefundable fee of \$25.00 per set, plus mailing costs. Email request of bidding documents, with company and contact information, to Bids-Contacts@rivco.org and reference this project (or contact the address or telephone number above).

Pursuant to Labor Code section 1771.1, any Contractor bidding, or subcontractor to be listed on a bid proposal subject to Public Contract Code section 4104, shall not be qualified to bid after March 1, 2015, unless currently registered and qualified to perform public works pursuant to Labor Code section 1725.5. No Contractor or subcontractor may be awarded a contract or perform work on any contract for public work, after April 1, 2015, without proof of current registration with the Department of Industrial Relations pursuant to Labor Code section 1725.5 to perform public works.

The County of Riverside, in accordance with Title VI of the Civil Rights Act of 1964 (78 Stat. 252) and the Regulations of the Department of Commerce (15 C.F.R., Part 8) and related statutes, issued pursuant to such Act, hereby notifies all bidders

RECEIVED RIVERSIDE COUNTY
CLERK/BOARD OF SUPERVISORS
MAY 1 2025

that minority businesses will be afforded full opportunity to submit bids, and it will affirmatively insure that the contract entered into pursuant to this advertisement will be awarded to the lowest responsible bidder without discrimination on the grounds of race, color, sex, national origin, religion, age, or disability. The Contractor is required to have a Class "A" license at the time of bid submission. Engineering Estimate: \$6,945,000 - \$8,100,000 (Base Bid Schedule) \$1,365,000 - \$1,590,000 (Alternative Bid Schedule 1) \$375,000 - \$440,000 (Alternative Bid Schedule 2) \$26,000 - \$30,000 (Alternative Bid Schedule 3) \$95,000 - \$110,000 (Alternative Bid Schedule 4) \$180,000 - \$210,000 (Alternative Bid Schedule 5) \$44,000 - \$51,000 (Alternative Bid Schedule 6) Bid Bond 10 % Performance Bond 100 % Payment Bond 100 % Working Days 95 Website: <https://trans.rctima.org/notice-inviting-bids> Alternative formats available upon request to individuals with disabilities. If you require reasonable accommodation, please contact Clerk of the Board at (951) 955-1069. Dated: April 16, 2025 KIMBERLY A. RECTOR Clerk of the Board of Supervisors BY: Naomy Sicra, Clerk of the Board Assistant Published: April 21 - May 1, 2025

70:114V 21:14H 07A7

[Handwritten signature]

[Faint rectangular stamp]

Notice to Bidders

County of Riverside, herein called Owner, invites sealed proposals for:

Slurry Seal and Curb Ramp Accessibility Project
For Fiscal Year 2025-2026
District 1, Project No. D6-0006, D6-0011
District 2, Project No. D6-0007, D6-0012
District 3, Project No. D6-0008, D6-0013
District 4, Project No. D6-0009, D6-0014
District 5, Project No. D6-0010, D6-0015

Bid shall be delivered to the County of Riverside Transportation Department, 14th Street Annex, 3525 14th Street, Riverside, California 92501, telephone (951) 955-6780 not later than 2:00 p.m., on Wednesday, May 7, 2025, to be promptly opened in public at said address. Each bid shall be in accordance with plans, specifications and other contract documents, dated March 2025, and prepared by County of Riverside, whose address is same as the above, from whom a digital set of documents (bid book and plans) may be obtained upon request at no cost, or a printed set of bidding documents with 11" x 17" size plans may be obtained upon request for a nonrefundable fee of \$25.00 per set, plus mailing costs. Email request of bidding documents, with company and contact information, to Bids-Contracts@rivco.org and reference this project (or contact the address or telephone number above).

Pursuant to Labor Code section 1771.1, any Contractor bidding, or subcontractor to be listed on a bid proposal subject to Public Contract Code section 4104, shall of be qualified to bid after March 1, 2015, unless currently registered and qualified to perform public works pursuant to Labor Code section 1725.5. No Contractor or subcontractor may be awarded a contract or perform work on any contract for public work, after April 1, 2015, without proof of current registration with the Department of Industrial Relations pursuant to Labor Code section 1725.5 to perform public works.

The County of Riverside, in accordance with Title VI of the Civil Rights Act of 1964 (78 Stat 252) and the Regulations of the Department of Commerce (15 C.F.R., Part 8) and related statutes, issued pursuant to such Act, hereby notifies all bidders that minority businesses will be afforded full opportunity to submit bids, and it will affirmatively insure that the contract entered into pursuant to this advertisement will be awarded to the lowest responsible bidder without discrimination on the grounds of race, color, sex, national origin, religion, age, or disability.

The Contractor is required to have a Class "A" license at the time of bid submission.

Engineering Estimate: \$ 6,945,000 - \$ 8,100,000 (Base Bid Schedule)
\$ 1,365,000 - \$ 1,590,000 (Alternative Bid Schedule 1)
\$ 375,000 - \$ 440,000 (Alternative Bid Schedule 2)
\$ 26,000 - \$ 30,000 (Alternative Bid Schedule 3)
\$ 45,000 - \$ 110,000 (Alternative Bid Schedule 4)
\$ 80,000 - \$ 210,000 (Alternative Bid Schedule 5)
\$ 44,000 - \$ 51,000 (Alternative Bid Schedule 6)

Bid Bond 10 %
Performance Bond 100 %
Payment Bond 100 %
Working Days 95

Website: <https://trans.rctlma.org/notices-invoicing-bids>

Alternative formats available upon request to individuals with disabilities. If you require reasonable accommodation, please contact Clerk of the Board at (951) 955-1069.

Dated: April 16, 2025
KIMBERLY A. RECTOR
Clerk of the Board of Supervisors

By: Naomi Sicra, Clerk of the Board Assistant
Published: April 21 - May 1, 2025

THE PRESS-ENTERPRISE

KEEP YOUR EYES ON THE 'PRISE

pe.com

3512 14 Street
Riverside, California 92501
(951) 368-9229
neller@scng.com

County of Riverside - Clerk of the Board
PO Box 1147
Riverside, California 92502

Account Number: 5209148
Ad Order Number: 0011730751
Customer's Reference/PO Number:
Publication: The Press-Enterprise
Publication Dates: 04/21/2025, 04/22/2025, 04/23/2025, 04/24/2025, 04/25/2025, 04/26/2025,
04/27/2025, 04/28/2025, 04/29/2025 and 04/30/2025
Total Amount: \$8840.00
Payment Amount: \$0.00
Amount Due: \$8840.00
Notice ID: iPNpPHwP0fFBjWLCyxjJ
Invoice Text: Notice to Bidders County of Riverside, herein called Owner, invites sealed proposals for: Slurry Seal and Curb Ramp Accessibility Project For Fiscal Year 2025-2026 District 1, Project No. D6-0006, D6-0011 District 2, Project No. D6-0007, D6-0012 District 3, Project No. D6-0008, D6-0013 District 4, Project No. D6-0009, D6-0014 District 5, Project No. D6-0010 , D6-0015 Bid shall be delivered to the County of Riverside Transportation Department, 14th Street Annex, 3525 14th Street, Riverside, California 92501, telephone (951) 955-6780 not later than 2:00 p.m., on Wednesday, May 7, 2025 , to be promptly opened in public at said address. Each bid shall be in accordance with plans, specifications and other contract documents, dated March 2025 , and prepared by County of Riverside, whose address is same as the above, from whom a digital set of documents (bid book and plans) may be obtained upon request, at no cost, or a printed set of bidding documents with 11" x 17" size plans may be obtained upon request for a nonrefundable fee of \$25.00 per set, plus mailing costs. Email request of bidding documents, with company and contact information, to Bids-Contracts@rivco.org and reference this project (or contact the address or telephone number above). Pursuant to Labor Code section 1771.1, any Contractor bidding, or subcontractor to be listed on a bid proposal subject to Public Contract Code section 4104, shall not be qualified to bid after March 1, 2015, unless currently registered and qualified to perform public works pursuant to Labor Code section 1725.5. No Contractor or subcontractor may be awarded a contract or perform work on any contract for public work, after April 1, 2015, without proof of current registration with the Department of Industrial Relations pursuant to Labor Code

County of Riverside - Clerk of the Board
 PO Box 1147
 Riverside, California 92502

Publication: The Press-Enterprise

PROOF OF PUBLICATION OF

Ad Desc: 0011730751

FILE NO. 0011730751


PROOF OF PUBLICATION

I am a citizen of the United States. I am over the age of eighteen years and not party to or interested in the above-entitled matter. I am an authorized representative of THE PRESS-ENTERPRISE, a newspaper of general circulation, printed and published daily in the County of Riverside, and which newspaper has been adjudicated a newspaper of general circulation by the Superior Court of the County of Riverside, State of California, under date of April 25, 1952, Case Number 54446, under date of March 29, 1957, Case Number 65673, under date of August 25, 1995, Case Number 267864, and under date of September 16, 2013, Case Number RIC 1309013; that the notice, of which the annexed is a printed copy, has been published in said newspaper in accordance with the instructions of the person(s) requesting publication, and not in any supplement thereof on the following dates, to wit:

**04/21/2025, 04/22/2025, 04/23/2025,
 04/24/2025, 04/25/2025, 04/26/2025,
 04/27/2025, 04/28/2025, 04/29/2025,
 04/30/2025**

I certify (or declare) under the penalty of perjury that the foregoing is true and correct.

Date: April 30, 2025.
 At: Riverside, California



 Signature

Notice to Bidders
 County of Riverside, herein called Owner, Invites sealed proposals for:

**Slurry Seal and Curb Ramp Accessibility Project
 For Fiscal Year 2025-2026**
District 1, Project No. D6-0006, D6-0011
District 2, Project No. D6-0007, D6-0012
District 3, Project No. D6-0008, D6-0013
District 4, Project No. D6-0009, D6-0014
District 5, Project No. D6-0010, D6-0015

Bid shall be delivered to the County of Riverside Transportation Department, 14th Street Annex, 3525 14th Street, Riverside, California 92501, telephone (951) 955-6780 not later than 2:00 p.m., on Wednesday, **May 7, 2025**, to be promptly opened in public at said address. Each bid shall be in accordance with plans, specifications and other contract documents, dated **March 2025**, and prepared by County of Riverside, whose address is same as the above, from whom a digital set of documents (bid book and plans) may be obtained upon request, at no cost, or a printed set of bidding documents with 11" x 17" size plans may be obtained upon request for a nonrefundable fee of **\$25.00** per set, plus mailing costs. Email request of bidding documents, with company and contact information, to **Bids-Contracts@rivco.org** and reference this project (or contact the address or telephone number above).

Pursuant to Labor Code section 1771.1, any Contractor bidding, or subcontractor to be listed on a bid proposal subject to Public Contract Code section 4104, shall not be qualified to bid after March 1, 2015, unless currently registered and qualified to perform public works pursuant to Labor Code section 1725.5. No Contractor or subcontractor may be awarded a contract or perform work on any contract for public work, after April 1, 2015, without proof of current registration with the Department of Industrial Relations pursuant to Labor Code section 1725.5 to perform public works.

The County of Riverside, in accordance with Title VI of the Civil Rights Act of 1964 (78 Stat. 252) and the Regulations of the Department of Commerce (15 C.F.R., Part 8) and related statutes, issued pursuant to such Act, hereby notifies all bidders that minority businesses will be afforded full opportunity to submit bids, and it will affirmatively insure that the contract entered into pursuant to this advertisement will be awarded to the lowest responsible bidder without discrimination on the grounds of race, color, sex, national origin, religion, age, or disability.

The Contractor is required to have a Class "A" license at the time of bid submission.

Engineering Estimate:	\$6,945,000 - \$8,100,000	(Base Bid Schedule)
\$1,365,000 - \$1,590,000		(Alternative Bid Schedule 1)
\$375,000 - \$440,000		(Alternative Bid Schedule 2)
\$26,000 - \$30,000		(Alternative Bid Schedule 3)
\$95,000 - \$110,000		(Alternative Bid Schedule 4)
\$180,000 - \$210,000		(Alternative Bid Schedule 5)
\$44,000 - \$51,000		(Alternative Bid Schedule 6)
Bid Bond		10 %
Performance Bond		100 %
Payment Bond		100 %
Working Days		95

Website: <https://trans.rctlma.org/notices-inviting-bids>

Alternative formats available upon request to individuals with disabilities. If you require reasonable accommodation, please contact Clerk of the Board at (951) 955-1069.

Dated: April 16, 2025
 Clerk of the Board of Supervisors
 By: Naomi Sicra, Clerk of the Board Assistant

KIMBERLY A. RECTOR

The Press-Enterprise
Published: 4/21, 4/22, 4/23, 4/24, 4/25, 4/26, 4/27, 4/28, 4/29, 4/30/25