

**SUBMITTAL TO THE BOARD OF SUPERVISORS
COUNTY OF RIVERSIDE, STATE OF CALIFORNIA**



**ITEM: 3.36
(ID # 28037)**

MEETING DATE:
Tuesday, June 10, 2025

FROM : FIRE DEPARTMENT

SUBJECT: FIRE DEPARTMENT: Setting the Public Hearing of Resolution No. 2025-105: Ordering the Confirmation of Special Assessments and Liens Against Parcels of Land Located in the County of Riverside for Costs of the Abatement and Removal of Hazardous Weeds for calendar year 2024, pursuant to Health and Safety Code section 14912 and County Ordinance No. 695 Requiring the Abatement of Hazardous Vegetation; All Districts [\$295,357 Total Revenue; 100% Property Owner Special Assessment to Reimburse the General Fund] (Set for Public Hearing on July 29, 2025)

RECOMMENDED MOTION: That the Board of Supervisors direct the Clerk of the Board to set a public hearing for July 29, 2025, for the list of parcels listed in the attached Resolution No. 2025-105 Attachment A upon which the cost of weed abatement will become a special assessment.

ACTION:Policy


Geoff Pemberton, Chief Deputy County Fire

5/22/2025



Bill Weiser, Fire Department Chief

5/27/2025

MINUTES OF THE BOARD OF SUPERVISORS

On motion of Supervisor Gutierrez, seconded by Supervisor Washington and duly carried by unanimous vote, IT WAS ORDERED that the above matter is approved as recommended and is set for public hearing on Tuesday, July 29, 2025, at 9:30 a.m. or as soon as possible thereafter.

Ayes: Medina, Spiegel, Washington, Perez and Gutierrez
Nays: None
Absent: None
Date: June 10, 2025
xc: Fire, COBNS

Kimberly A. Rector
Clerk of the Board
By: 
Deputy

**SUBMITTAL TO THE BOARD OF SUPERVISORS COUNTY OF RIVERSIDE,
STATE OF CALIFORNIA**

FINANCIAL DATA	Current Fiscal Year:	Next Fiscal Year:	Total Cost:	Ongoing Cost
COST	\$ 295,357	\$ 0	\$ 295,357	\$ 0
NET COUNTY COST	\$ 0	\$ 0	\$ 0	\$ 0
SOURCE OF FUNDS: Property Owner Assessment to Reimburse the General Fund – 100%			Budget Adjustment:	No
			For Fiscal Year:	25/26

C.E.O. RECOMMENDATION: Approve

BACKGROUND:

Summary

Riverside County Ordinance No. 695 Requiring the Abatement of Hazardous Vegetation established an on-going program to abate hazardous vegetation, while at the same time protecting rare and sensitive plant and animal species and the environment. The purpose of the Hazard Reduction program is to reduce or eliminate fire hazards created by vegetative growth and the accumulation of combustible debris, which poses a danger to the health, safety and welfare of the residents in the vicinity of any real property. Fire Prevention Technicians annually inspect unimproved parcels within the unincorporated areas of the County of Riverside, as defined by Ordinance No. 695.

Once inspections are completed, an “Order to Abate” is sent to each owner of record. The order advises the parcel owner of their obligation to comply within thirty days from the date of notice. Upon re-inspection, the Riverside County Hazard Reduction program turns over any parcel found to be non-compliant to the County Contractors for abatement. At the conclusion of the abatement, a bill is issued to the parcel owner of record, to reimburse the County for the expense of abatement, along with an administrative fee of \$254. This administrative fee was approved by the Board of Supervisors by Resolution No. 2011-080 with a public hearing on June 28, 2011. If not paid, then the County has the ability to recover abatement costs by assessing real property. This assessment incorporates the contractor’s costs and the administrative fee. The County is then able to recover costs through the property tax process.

The properties that are subject to this assessment are attached as Attachment “A” to the resolution. The resolution and attachment A will also be included in the presentation for the public hearing on July 29, 2025. The adoption of Resolution No. 2025-105 in the public hearing on July 29, 2025, of the list of those parcels not in compliance and subject to the abatement fee is the final step required under the Health and Safety Code section 14910 and Ordinance No. 695 to establish assessments and liens on those parcels.

The property owner can appeal an “Order to abate” to question the requirement to clear hazardous vegetation from their property. If any owners have a concern with the invoice sent after hazardous vegetation has been abated by a County contractor, they can contact the Hazard Reduction office. The Hazard Reduction office has an administrative process to address concerns or errors regarding invoices. This process includes the Assistant Fire

**SUBMITTAL TO THE BOARD OF SUPERVISORS COUNTY OF RIVERSIDE,
STATE OF CALIFORNIA**

Marshal explaining the abatement process, answering questions, verifying the before and after pictures match the property, and with concurrence of the Deputy Fire Marshal correcting any errors found within the process.

Impact on Residents and Businesses

The Hazard Reduction program is designed to protect life, property and the environment. Voluntary compliance is the primary goal for the program. Each parcel owner is provided with the opportunity to abate the property prior to the County's conducting the abatement. The owner also has an opportunity to reimburse the County the cost of abatement prior to the lien process being initiated.

Additional Fiscal Information

The abatement charges for any work performed by the contractor and the County administrative fee will be included in the property owner's property tax statement as a special assessment. The Board of Supervisors approved the administrative fee of \$254 by Resolution No. 2011-080 with a public hearing on June 28, 2011. The current total parcels are 467 and the total amount to be assessed is \$295,357. The assessments will reimburse the department costs, which are included in the Department's budget and funded by the General Fund.

ATTACHMENTS:

Resolution No. 2025-105 Ordering Confirmation of Special Assessments and Liens
Attachment A to Resolution No. 2025-105
Letter of Compliance with Proposition 218


Rebecca S Cortez, Principal Management Analyst 5/29/2025


George Trindle, Chief ASST COUNTY COUNSEL 5/28/2025

2 RESOLUTION NO. 2025-105

3
4 ORDERING THE CONFIRMATION OF SPECIAL ASSESSMENTS
5 AND LIENS AGAINST PARCELS OF LAND LOCATED WITHIN
6 THE COUNTY OF RIVERSIDE FOR COSTS OF THE ABATEMENT
7 AND REMOVAL OF HAZARDOUS WEEDS FOR CALENDAR YEAR 2024
8 PURSUANT TO HEALTH AND SAFETY CODE SECTION 14912 AND
9 COUNTY ORDINANCE NO. 695

10 WHEREAS, Health & Safety Code Section 14875 et seq. provides for the abatement and
11 removal of hazardous weeds; and

12 WHEREAS, Riverside County in Ordinance No. 695 has established a methodology for
13 the removal of hazardous weeds in various areas of the unincorporated portions of western
14 Riverside County; and

15 WHEREAS, Ordinance No. 695 was amended and adopted on June 16th, 2009, after an
16 evaluation of all potential physical environmental impacts pursuant to the California
17 Environmental Quality Act; and

18 WHEREAS, the CEQA document (State Clearinghouse No. 2009041105) was provided
19 for public review from April 22nd, 2009 to May 21st, 2009; and

20 WHEREAS, Resolution No. 2025-105 is only related to the actual implementation of
21 Ordinance No. 695, which was previously evaluated as part of the overall project under CEQA
22 (State Clearinghouse No. 2009041105); and

23 WHEREAS, Section 6A of Ordinance No. 695 provides for the mailing of individual
24 notices to the owners of such parcels advising them of their obligation to remove the weeds on
25 such lands or be charged for the costs of such removal when the work is done by the County or
26 by a contractor hired by the County; and

27 WHEREAS, such property owners have had the opportunity to object through filing a
28 written request, within fifteen calendar days of the postmark on the Notice to Abate, as stated in
29 the appeals procedure established in Section 6C of Ordinance No. 695; and

30 WHEREAS, on those parcels, where the removal was not carried out by the owners, the
County, acting through various contractors, has now carried out the removal work required; and

FORM APPROVED COUNTY COUNSEL
BY: *Melissa R. Cushman* 5/22/2025
MELISSA R. CUSHMAN DATE

1 WHEREAS, the charges placed upon the parcels is the cost of removal where the work
2 was not carried out by the owners and is not a charge based upon the value of the parcels; and

3 WHEREAS, pursuant to Section 6F of Ordinance No. 695 the Fire Department shall
4 render to the Property Owner an invoice demanding payment within 15 days covering the costs
5 of the work necessary for such abatement; and

6 WHEREAS, the billing for those parcels listed on the attached "Attachment A" remain
7 unpaid; now, therefore;

8 BE IT RESOLVED AND ORDERED by the Board of Supervisors of the County of
9 Riverside, State of California, in regular session assembled on July 29, 2025, that the list of
10 parcels and costs of abatement for removal of hazardous weeds for each parcel as shown on
11 "Attachment A" for calendar year 2024 are hereby confirmed and that henceforth said costs
12 shall constitute special assessments against the respective parcels of land and are liens on said
13 lands in the amounts of the respective assessments.

14 BE IT FURTHER RESOLVED AND ORDERED that a copy of this Resolution shall be
15 transmitted on August 1, 2025, to the Auditor-Controller of Riverside County who shall enter the
16 amounts of the respective assessments against the respective parcels of land as they appear
17 on the current assessment roll. Said assessments shall be collected at the same time in the
18 same manner as ordinary municipal ad valorem taxes as provided by Section 6G of Ordinance
19 No. 695.

20
21
22
23
24
25
26
27
28
29
30



**Riverside County Fire Department
Hazard Reduction Office
Resolution 2025-105**

Attachment A

**Special Assessments for the Costs of the
Abatement and Removal of the Hazardous Weeds 2024**

Parcel Number	Supervisory District	Fund	Abatement Date	Total Cost	City
246181012	1	68-1124	8/30/2024	\$ 1,007.12	CITY OF RIVERSIDE
295060021	1	68-1124	10/7/2024	\$ 664.00	GLEN VALLEY
305270030	1	68-1124	10/14/2024	\$ 909.00	PERRIS
305270031	1	68-1124	10/14/2024	\$ 759.00	PERRIS
305270032	1	68-1124	10/14/2024	\$ 459.00	PERRIS
315060012	1	68-1124	9/30/2024	\$ 869.00	MEAD VALLEY
315161013	1	68-1124	9/30/2024	\$ 459.00	MEAD VALLEY
315191009	1	68-1124	9/30/2024	\$ 459.00	MEAD VALLEY
315211039	1	68-1124	9/30/2024	\$ 459.00	MEAD VALLEY
315250003	1	68-1124	9/30/2024	\$ 664.00	MEAD VALLEY
317030004	1	68-1124	10/7/2024	\$ 614.60	MEAD VALLEY
317210020	1	68-1124	10/7/2024	\$ 652.40	MEAD VALLEY
317220010	1	68-1124	10/7/2024	\$ 664.00	MEAD VALLEY
317310006	1	68-1124	10/7/2024	\$ 664.00	MEAD VALLEY
318082011	1	68-1124	9/23/2024	\$ 459.00	MEAD VALLEY
318160003	1	68-1124	9/23/2024	\$ 459.00	MEAD VALLEY
318180024	1	68-1124	9/23/2024	\$ 664.00	MEAD VALLEY
318251052	1	68-1124	9/23/2024	\$ 664.00	MEAD VALLEY
318260057	1	68-1124	9/23/2024	\$ 459.00	MEAD VALLEY
318270024	1	68-1124	9/23/2024	\$ 567.80	MEAD VALLEY
319061001	1	68-1124	10/2/2024	\$ 750.50	MEAD VALLEY
319062026	1	68-1124	10/2/2024	\$ 459.00	MEAD VALLEY
319062027	1	68-1124	10/2/2024	\$ 664.00	MEAD VALLEY
319081014	1	68-1124	10/2/2024	\$ 459.00	MEAD VALLEY
319111009	1	68-1124	10/2/2024	\$ 664.00	MEAD VALLEY
321100011	1	68-1124	8/28/2024	\$ 592.00	PERRIS
321100012	1	68-1124	8/28/2024	\$ 592.00	PERRIS
321100014	1	68-1124	9/10/2024	\$ 592.00	PERRIS
321310013	1	68-1124	8/28/2024	\$ 930.00	PERRIS
321320001	1	68-1124	9/10/2024	\$ 592.00	PERRIS
321320002	1	68-1124	8/28/2024	\$ 592.00	PERRIS
322030009	1	68-1124	10/26/2024	\$ 488.00	PERRIS
322130009	1	68-1124	9/26/2024	\$ 578.00	PERRIS
322210005	1	68-1124	9/24/2024	\$ 869.00	PERRIS
322240016	1	68-1124	10/25/2024	\$ 1,074.00	PERRIS
323170002	1	68-1124	9/24/2024	\$ 664.00	GOOD HOPE
325060019	1	68-1124	10/10/2024	\$ 738.00	GOOD HOPE
325110001	1	68-1124	10/10/2024	\$ 459.00	GOOD HOPE
325140012	1	68-1124	10/10/2024	\$ 664.00	GOOD HOPE
325140020	1	68-1124	10/10/2024	\$ 459.00	GOOD HOPE
325220039	1	68-1124	10/10/2024	\$ 459.00	GOOD HOPE
342030004	1	68-1124	10/10/2024	\$ 459.00	GOOD HOPE



**Riverside County Fire Department
Hazard Reduction Office
Resolution 2025-105
Attachment A**

**Special Assessments for the Costs of the
Abatement and Removal of the Hazardous Weeds 2024**

Parcel Number	Supervisory District	Fund	Abatement Date	Total Cost	City
342094002	1	68-1124	10/11/2024	\$ 664.00	GOOD HOPE
343265011	1	68-1124	10/3/2024	\$ 459.00	GOOD HOPE
345033008	1	68-1124	10/8/2024	\$ 459.00	LAKE ELSINORE
345033010	1	68-1124	10/8/2024	\$ 459.00	LAKE ELSINORE
345034001	1	68-1124	10/8/2024	\$ 459.00	LAKE ELSINORE
345034002	1	68-1124	10/8/2024	\$ 459.00	LAKE ELSINORE
345034007	1	68-1124	10/11/2024	\$ 459.00	LAKE ELSINORE
345034008	1	68-1124	10/11/2024	\$ 459.00	LAKE ELSINORE
345060062	1	68-1124	10/15/2024	\$ 459.00	LAKE ELSINORE
345060063	1	68-1124	10/15/2024	\$ 459.00	LAKE ELSINORE
345090033	1	68-1124	10/15/2024	\$ 459.00	LAKE ELSINORE
345090034	1	68-1124	11/11/2024	\$ 459.00	LAKE ELSINORE
345220069	1	68-1124	10/23/2024	\$ 459.00	LAKE ELSINORE
345220086	1	68-1124	10/23/2024	\$ 497.00	LAKE ELSINORE
345260003	1	68-1124	10/5/2024	\$ 869.00	LAKE ELSINORE
345260004	1	68-1124	10/5/2024	\$ 459.00	LAKE ELSINORE
345260005	1	68-1124	10/5/2024	\$ 664.00	LAKE ELSINORE
349100016	1	68-1124	9/12/2024	\$ 983.00	LAKE ELSINORE
349310034	1	68-1124	8/30/2024	\$ 423.00	LAKE ELSINORE
349342019	1	68-1124	8/30/2024	\$ 423.00	LAKE ELSINORE
349350013	1	68-1124	8/30/2024	\$ 423.00	LAKE ELSINORE
349350014	1	68-1124	8/30/2024	\$ 423.00	LAKE ELSINORE
102083027	2	68-1124	7/23/2024	\$ 1,604.00	CORONA
140070030	2	68-1124	8/28/2024	\$ 1,153.60	HOME GARDENS
140110002	2	68-1124	8/28/2024	\$ 1,614.00	HOME GARDENS
266220007	2	68-1124	8/1/2024	\$ 423.00	GLEN VALLEY
266242008	2	68-1124	10/3/2024	\$ 494.00	GLEN VALLEY
266243008	2	68-1124	10/3/2024	\$ 494.00	GLEN VALLEY
266312001	2	68-1124	8/1/2024	\$ 423.00	GLEN VALLEY
267020013	2	68-1124	9/11/2024	\$ 423.00	WOODCREST
267070016	2	68-1124	9/5/2024	\$ 1,694.00	WOODCREST
267080006	2	68-1124	9/11/2024	\$ 423.00	WOODCREST
267161015	2	68-1124	9/11/2024	\$ 423.00	WOODCREST
267190010	2	68-1124	9/11/2024	\$ 423.00	WOODCREST
267210019	2	68-1124	9/5/2024	\$ 854.00	WOODCREST
269090061	2	68-1124	9/19/2024	\$ 423.00	HOME GARDENS
269201010	2	68-1124	8/19/2024	\$ 423.00	HOME GARDENS
269201011	2	68-1124	8/19/2024	\$ 423.00	HOME GARDENS
269201029	2	68-1124	8/19/2024	\$ 423.00	HOME GARDENS
269202005	2	68-1124	8/21/2024	\$ 423.00	HOME GARDENS
269202009	2	68-1124	8/21/2024	\$ 423.00	HOME GARDENS
269202016	2	68-1124	8/19/2024	\$ 423.00	HOME GARDENS



**Riverside County Fire Department
Hazard Reduction Office
Resolution 2025-105
Attachment A**

**Special Assessments for the Costs of the
Abatement and Removal of the Hazardous Weeds 2024**

Parcel Number	Supervisory District	Fund	Abatement Date	Total Cost	City
269202017	2	68-1124	8/19/2024	\$ 423.00	HOME GARDENS
269202045	2	68-1124	8/21/2024	\$ 423.00	HOME GARDENS
269202046	2	68-1124	8/21/2024	\$ 423.00	HOME GARDENS
269202047	2	68-1124	8/21/2024	\$ 423.00	HOME GARDENS
269202048	2	68-1124	8/21/2024	\$ 423.00	HOME GARDENS
269202052	2	68-1124	8/19/2024	\$ 423.00	HOME GARDENS
269470025	2	68-1124	8/19/2024	\$ 423.00	HOME GARDENS
270070011	2	68-1124	10/22/2024	\$ 1,438.08	WOODCREST
271020010	2	68-1124	10/16/2024	\$ 494.00	WOODCREST
271020026	2	68-1124	10/16/2024	\$ 494.00	WOODCREST
271040055	2	68-1124	10/17/2024	\$ 494.00	WOODCREST
271080026	2	68-1124	10/16/2024	\$ 584.00	WOODCREST
271151037	2	68-1124	10/17/2024	\$ 494.00	WOODCREST
273330064	2	68-1124	9/13/2024	\$ 1,094.50	WOODCREST
273450002	2	68-1124	10/17/2024	\$ 1,774.00	WOODCREST
273460013	2	68-1124	9/13/2024	\$ 1,641.50	WOODCREST
274101004	2	68-1124	8/1/2024	\$ 592.00	WOODCREST
277052034	2	68-1124	11/20/2024	\$ 734.00	EL CERRITO
278080031	2	68-1124	10/22/2024	\$ 697.80	EL CERRITO
278090002	2	68-1124	9/9/2024	\$ 423.00	EL CERRITO
278090022	2	68-1124	9/2/2024	\$ 734.00	EL CERRITO
279032011	2	68-1124	7/30/2024	\$ 650.00	EL CERRITO
281070019	2	68-1124	9/9/2024	\$ 592.00	EL CERRITO
282090026	2	68-1124	7/30/2024	\$ 634.00	CORONA
283130007	2	68-1124	8/30/2024	\$ 1,214.00	CORONA
283220032	2	68-1124	8/30/2024	\$ 671.60	CORONA
285090045	2	68-1124	8/2/2024	\$ 423.00	PERRIS
285210018	2	68-1124	8/1/2024	\$ 423.00	PERRIS
285210019	2	68-1124	8/1/2024	\$ 592.00	PERRIS
285370010	2	68-1124	8/1/2024	\$ 423.00	PERRIS
285370033	2	68-1124	8/1/2024	\$ 423.00	PERRIS
286040005	2	68-1124	8/29/2024	\$ 592.00	PERRIS
286060032	2	68-1124	8/29/2024	\$ 338.00	PERRIS
286130003	2	68-1124	8/29/2024	\$ 873.00	PERRIS
286180011	2	68-1124	9/2/2024	\$ 1,034.00	PERRIS
287040008	2	68-1124	8/30/2024	\$ 592.00	PERRIS
287060027	2	68-1124	8/30/2024	\$ 592.00	PERRIS
287180009	2	68-1124	8/29/2024	\$ 1,215.00	PERRIS
287280005	2	68-1124	8/29/2024	\$ 1,342.00	PERRIS
321020015	2	68-1124	8/27/2024	\$ 774.00	PERRIS
321050001	2	68-1124	8/27/2024	\$ 423.00	PERRIS
321050004	2	68-1124	8/27/2024	\$ 761.00	PERRIS



**Riverside County Fire Department
Hazard Reduction Office
Resolution 2025-105
Attachment A**

**Special Assessments for the Costs of the
Abatement and Removal of the Hazardous Weeds 2024**

Parcel Number	Supervisory District	Fund	Abatement Date	Total Cost	City
321220015	2	68-1124	10/7/2024	\$ 734.00	PERRIS
323020055	2	68-1124	9/24/2024	\$ 664.00	GOOD HOPE
323260004	2	68-1124	10/25/2024	\$ 501.50	GOOD HOPE
347040039	2	68-1124	10/9/2024	\$ 494.00	LAKE ELSINORE
347050080	2	68-1124	10/10/2024	\$ 494.00	LAKE ELSINORE
347050081	2	68-1124	10/9/2024	\$ 494.00	LAKE ELSINORE
347130021	2	68-1124	10/9/2024	\$ 494.00	LAKE ELSINORE
347140072	2	68-1124	11/8/2024	\$ 566.00	LAKE ELSINORE
347150015	2	68-1124	10/9/2024	\$ 494.00	LAKE ELSINORE
347150053	2	68-1124	10/9/2024	\$ 494.00	LAKE ELSINORE
347181021	2	68-1124	10/9/2024	\$ 494.00	LAKE ELSINORE
347183014	2	68-1124	10/9/2024	\$ 494.00	LAKE ELSINORE
347183015	2	68-1124	10/9/2024	\$ 494.00	LAKE ELSINORE
347183018	2	68-1124	10/9/2024	\$ 494.00	LAKE ELSINORE
347280004	2	68-1124	10/9/2024	\$ 1,214.00	LAKE ELSINORE
347320018	2	68-1124	10/9/2024	\$ 494.00	LAKE ELSINORE
347390003	2	68-1124	10/11/2024	\$ 514.00	LAKE ELSINORE
347420021	2	68-1124	10/11/2024	\$ 494.00	LAKE ELSINORE
347420026	2	68-1124	10/10/2024	\$ 494.00	LAKE ELSINORE
347420049	2	68-1124	10/10/2024	\$ 494.00	LAKE ELSINORE
347420050	2	68-1124	10/10/2024	\$ 734.00	LAKE ELSINORE
370210050	2	68-1124	7/23/2024	\$ 1,514.00	LAKELAND VILLAGE
370300024	2	68-1124	7/23/2024	\$ 423.00	LAKELAND VILLAGE
370300030	2	68-1124	7/23/2024	\$ 423.00	LAKELAND VILLAGE
370310002	2	68-1124	8/26/2024	\$ 761.00	LAKELAND VILLAGE
370310012	2	68-1124	7/23/2024	\$ 592.00	LAKELAND VILLAGE
371190009	2	68-1124	7/23/2024	\$ 592.00	LAKELAND VILLAGE
377020001	2	68-1124	9/27/2024	\$ 974.00	LAKE ELSINORE
377020002	2	68-1124	9/27/2024	\$ 494.00	LAKE ELSINORE
377372037	2	68-1124	9/27/2024	\$ 494.00	LAKE ELSINORE
379045017	2	68-1124	8/12/2024	\$ 972.80	EL CARISO
379045018	2	68-1124	8/12/2024	\$ 2,348.00	EL CARISO
381223007	2	68-1124	7/30/2024	\$ 423.00	LAKELAND VILLAGE
381262002	2	68-1124	7/30/2024	\$ 423.00	LAKELAND VILLAGE
381282020	2	68-1124	7/31/2024	\$ 423.00	LAKELAND VILLAGE
381282021	2	68-1124	7/31/2024	\$ 423.00	LAKELAND VILLAGE
381282022	2	68-1124	7/31/2024	\$ 423.00	LAKELAND VILLAGE
381282023	2	68-1124	7/31/2024	\$ 423.00	LAKELAND VILLAGE
381300016	2	68-1124	7/31/2024	\$ 423.00	LAKELAND VILLAGE
381300018	2	68-1124	7/31/2024	\$ 592.00	LAKELAND VILLAGE
382041008	2	68-1124	8/15/2024	\$ 497.92	LAKELAND VILLAGE
382050056	2	68-1124	8/15/2024	\$ 1,822.00	LAKELAND VILLAGE



**Riverside County Fire Department
Hazard Reduction Office
Resolution 2025-105
Attachment A**

**Special Assessments for the Costs of the
Abatement and Removal of the Hazardous Weeds 2024**

Parcel Number	Supervisory District	Fund	Abatement Date	Total Cost	City
382070035	2	68-1124	8/15/2024	\$ 554.00	LAKELAND VILLAGE
382070039	2	68-1124	8/15/2024	\$ 1,473.00	LAKELAND VILLAGE
383033041	2	68-1124	8/1/2024	\$ 658.00	LAKELAND VILLAGE
383042023	2	68-1124	8/2/2024	\$ 1,124.00	LAKELAND VILLAGE
383062059	2	68-1124	8/1/2024	\$ 1,254.00	LAKELAND VILLAGE
383072022	2	68-1124	8/1/2024	\$ 644.00	LAKELAND VILLAGE
383075024	2	68-1124	9/5/2024	\$ 663.00	LAKELAND VILLAGE
383082032	2	68-1124	8/1/2024	\$ 750.00	LAKELAND VILLAGE
383084013	2	68-1124	8/1/2024	\$ 532.80	LAKELAND VILLAGE
383084015	2	68-1124	8/1/2024	\$ 532.80	LAKELAND VILLAGE
383084016	2	68-1124	8/1/2024	\$ 670.00	LAKELAND VILLAGE
383092003	2	68-1124	8/1/2024	\$ 602.00	LAKELAND VILLAGE
383101001	2	68-1124	8/1/2024	\$ 602.50	LAKELAND VILLAGE
383121002	2	68-1124	8/1/2024	\$ 528.80	LAKELAND VILLAGE
383121003	2	68-1124	8/1/2024	\$ 724.00	LAKELAND VILLAGE
383130001	2	68-1124	8/1/2024	\$ 1,703.00	LAKELAND VILLAGE
383182009	2	68-1124	8/2/2024	\$ 423.00	LAKELAND VILLAGE
383182010	2	68-1124	8/2/2024	\$ 423.00	LAKELAND VILLAGE
383182011	2	68-1124	8/2/2024	\$ 423.00	LAKELAND VILLAGE
383184007	2	68-1124	8/5/2024	\$ 454.00	LAKELAND VILLAGE
383184008	2	68-1124	8/5/2024	\$ 454.00	LAKELAND VILLAGE
383192001	2	68-1124	8/5/2024	\$ 446.00	LAKELAND VILLAGE
383192002	2	68-1124	8/5/2024	\$ 423.00	LAKELAND VILLAGE
383192003	2	68-1124	8/5/2024	\$ 423.00	LAKELAND VILLAGE
383192004	2	68-1124	8/5/2024	\$ 423.00	LAKELAND VILLAGE
383193003	2	68-1124	8/7/2024	\$ 423.00	LAKELAND VILLAGE
383194003	2	68-1124	8/5/2024	\$ 423.00	LAKELAND VILLAGE
383194008	2	68-1124	8/7/2024	\$ 423.00	LAKELAND VILLAGE
386190003	2	68-1124	7/31/2024	\$ 614.00	EL CARISO
386190016	2	68-1124	10/31/2024	\$ 602.48	EL CARISO
386191001	2	68-1124	7/30/2024	\$ 423.00	EL CARISO
386191002	2	68-1124	7/30/2024	\$ 423.00	EL CARISO
386191003	2	68-1124	7/30/2024	\$ 423.00	EL CARISO
386191004	2	68-1124	7/30/2024	\$ 423.00	EL CARISO
386191005	2	68-1124	7/30/2024	\$ 423.00	EL CARISO
386191006	2	68-1124	7/30/2024	\$ 423.00	EL CARISO
386192005	2	68-1124	7/31/2024	\$ 423.00	EL CARISO
386192006	2	68-1124	7/31/2024	\$ 423.00	EL CARISO
386192007	2	68-1124	7/31/2024	\$ 423.00	EL CARISO
386192008	2	68-1124	7/31/2024	\$ 423.00	EL CARISO
386192009	2	68-1124	7/31/2024	\$ 423.00	EL CARISO
386192010	2	68-1124	7/31/2024	\$ 423.00	EL CARISO



**Riverside County Fire Department
Hazard Reduction Office
Resolution 2025-105
Attachment A**

**Special Assessments for the Costs of the
Abatement and Removal of the Hazardous Weeds 2024**

Parcel Number	Supervisory District	Fund	Abatement Date	Total Cost	City
387254053	2	68-1124	8/7/2024	\$ 423.00	EL CARISO
393150068	2	68-1124	8/13/2024	\$ 1,712.00	ALBERHILL
393180010	2	68-1124	8/13/2024	\$ 754.00	ALBERHILL
327120023	3	68-1124	10/29/2024	\$ 679.00	ROMOLAND
327480001	3	68-1124	9/5/2024	\$ 423.00	ROMOLAND
327480002	3	68-1124	9/5/2024	\$ 423.00	ROMOLAND
327480003	3	68-1124	9/18/2024	\$ 423.00	ROMOLAND
327480004	3	68-1124	9/5/2024	\$ 423.00	ROMOLAND
327480005	3	68-1124	9/5/2024	\$ 423.00	ROMOLAND
327480006	3	68-1124	9/5/2024	\$ 423.00	ROMOLAND
327480008	3	68-1124	9/5/2024	\$ 423.00	ROMOLAND
327480009	3	68-1124	9/5/2024	\$ 423.00	ROMOLAND
327480010	3	68-1124	9/5/2024	\$ 423.00	ROMOLAND
327480011	3	68-1124	9/18/2024	\$ 423.00	ROMOLAND
327480012	3	68-1124	9/5/2024	\$ 423.00	ROMOLAND
327480013	3	68-1124	9/5/2024	\$ 423.00	ROMOLAND
327480014	3	68-1124	9/5/2024	\$ 423.00	ROMOLAND
327480022	3	68-1124	9/5/2024	\$ 423.00	ROMOLAND
327481005	3	68-1124	9/6/2024	\$ 423.00	ROMOLAND
327481006	3	68-1124	9/6/2024	\$ 423.00	ROMOLAND
327481007	3	68-1124	9/6/2024	\$ 423.00	ROMOLAND
327481008	3	68-1124	9/17/2024	\$ 423.00	ROMOLAND
327490001	3	68-1124	9/6/2024	\$ 423.00	ROMOLAND
327490002	3	68-1124	9/6/2024	\$ 423.00	ROMOLAND
327491001	3	68-1124	9/6/2024	\$ 423.00	ROMOLAND
327491003	3	68-1124	9/5/2024	\$ 423.00	ROMOLAND
327491004	3	68-1124	9/5/2024	\$ 423.00	ROMOLAND
327491005	3	68-1124	9/5/2024	\$ 423.00	ROMOLAND
327491006	3	68-1124	9/6/2024	\$ 423.00	ROMOLAND
361041014	3	68-1124	9/30/2024	\$ 679.00	SEDCO HILLS
361041017	3	68-1124	9/27/2024	\$ 679.00	SEDCO HILLS
361042001	3	68-1124	9/30/2024	\$ 679.00	SEDCO HILLS
361042002	3	68-1124	9/30/2024	\$ 679.00	SEDCO HILLS
361042005	3	68-1124	9/30/2024	\$ 679.00	SEDCO HILLS
361042007	3	68-1124	9/30/2024	\$ 679.00	SEDCO HILLS
361043007	3	68-1124	9/30/2024	\$ 679.00	SEDCO HILLS
361044003	3	68-1124	9/27/2024	\$ 758.00	SEDCO HILLS
361044004	3	68-1124	9/27/2024	\$ 679.00	SEDCO HILLS
361051020	3	68-1124	9/30/2024	\$ 679.00	SEDCO HILLS
361053009	3	68-1124	10/4/2024	\$ 679.00	SEDCO HILLS
361053010	3	68-1124	10/4/2024	\$ 679.00	SEDCO HILLS
361061011	3	68-1124	10/30/2024	\$ 679.00	SEDCO HILLS



**Riverside County Fire Department
Hazard Reduction Office
Resolution 2025-105
Attachment A**

**Special Assessments for the Costs of the
Abatement and Removal of the Hazardous Weeds 2024**

Parcel Number	Supervisory District	Fund	Abatement Date	Total Cost	City
361061012	3	68-1124	9/30/2024	\$ 679.00	SEDCO HILLS
361062001	3	68-1124	9/30/2024	\$ 750.00	SEDCO HILLS
361062018	3	68-1124	9/30/2024	\$ 806.00	SEDCO HILLS
361063001	3	68-1124	10/4/2024	\$ 679.00	SEDCO HILLS
361072004	3	68-1124	10/4/2024	\$ 982.00	SEDCO HILLS
361083003	3	68-1124	10/4/2024	\$ 679.00	SEDCO HILLS
361092002	3	68-1124	10/1/2024	\$ 679.00	SEDCO HILLS
361092003	3	68-1124	10/1/2024	\$ 679.00	SEDCO HILLS
361112012	3	68-1124	9/30/2024	\$ 679.00	SEDCO HILLS
361131018	3	68-1124	10/3/2024	\$ 679.00	SEDCO HILLS
361162022	3	68-1124	10/1/2024	\$ 1,020.72	SEDCO HILLS
361171017	3	68-1124	10/1/2024	\$ 679.00	SEDCO HILLS
361171018	3	68-1124	10/1/2024	\$ 679.00	SEDCO HILLS
361171019	3	68-1124	10/1/2024	\$ 679.00	SEDCO HILLS
361171020	3	68-1124	10/1/2024	\$ 679.00	SEDCO HILLS
361171021	3	68-1124	10/1/2024	\$ 679.00	SEDCO HILLS
361171022	3	68-1124	10/1/2024	\$ 679.00	SEDCO HILLS
361171023	3	68-1124	10/1/2024	\$ 679.00	SEDCO HILLS
361171024	3	68-1124	10/1/2024	\$ 679.00	SEDCO HILLS
361172001	3	68-1124	10/1/2024	\$ 679.00	SEDCO HILLS
361172002	3	68-1124	10/1/2024	\$ 679.00	SEDCO HILLS
361172003	3	68-1124	10/1/2024	\$ 679.00	SEDCO HILLS
361172013	3	68-1124	10/1/2024	\$ 741.84	SEDCO HILLS
361174008	3	68-1124	10/1/2024	\$ 679.00	SEDCO HILLS
361175005	3	68-1124	10/1/2024	\$ 679.00	SEDCO HILLS
361196003	3	68-1124	10/1/2024	\$ 1,119.00	SEDCO HILLS
361201008	3	68-1124	10/4/2024	\$ 694.00	SEDCO HILLS
361201009	3	68-1124	10/4/2024	\$ 694.00	SEDCO HILLS
361202001	3	68-1124	10/10/2024	\$ 1,104.00	SEDCO HILLS
361203003	3	68-1124	10/3/2024	\$ 679.00	SEDCO HILLS
361203004	3	68-1124	10/3/2024	\$ 679.00	SEDCO HILLS
361236020	3	68-1124	10/1/2024	\$ 679.00	SEDCO HILLS
361236021	3	68-1124	10/1/2024	\$ 679.00	SEDCO HILLS
361236022	3	68-1124	10/1/2024	\$ 679.00	SEDCO HILLS
362240033	3	68-1124	8/14/2024	\$ 592.00	WILDOMAR
362360029	3	68-1124	8/14/2024	\$ 592.00	WILDOMAR
365161006	3	68-1124	8/16/2024	\$ 609.36	SEDCO HILLS
365170038	3	68-1124	8/15/2024	\$ 716.60	SEDCO HILLS
365200031	3	68-1124	8/15/2024	\$ 592.00	CITY OF LAKE ELSINORE
365270035	3	68-1124	8/15/2024	\$ 423.00	SEDCO HILLS
365270036	3	68-1124	8/15/2024	\$ 423.00	SEDCO HILLS
366021001	3	68-1124	8/15/2024	\$ 423.00	SEDCO HILLS



**Riverside County Fire Department
Hazard Reduction Office
Resolution 2025-105
Attachment A**

**Special Assessments for the Costs of the
Abatement and Removal of the Hazardous Weeds 2024**

Parcel Number	Supervisory District	Fund	Abatement Date	Total Cost	City
366140012	3	68-1124	8/15/2024	\$ 846.00	SEDCO HILLS
366160014	3	68-1124	8/15/2024	\$ 592.00	SEDCO HILLS
366310034	3	68-1124	8/15/2024	\$ 603.00	SEDCO HILLS
366320050	3	68-1124	8/15/2024	\$ 592.00	SEDCO HILLS
367280029	3	68-1124	9/12/2024	\$ 454.00	WILDOMAR
367280030	3	68-1124	9/12/2024	\$ 454.00	WILDOMAR
368100007	3	68-1124	8/6/2024	\$ 761.00	WILDOMAR
370060003	3	68-1124	9/12/2024	\$ 679.80	LAKELAND VILLAGE
370060035	3	68-1124	8/5/2024	\$ 592.00	LAKELAND VILLAGE
370060040	3	68-1124	8/5/2024	\$ 423.00	LAKELAND VILLAGE
370060048	3	68-1124	8/6/2024	\$ 1,151.00	LAKELAND VILLAGE
370090038	3	68-1124	8/6/2024	\$ 761.00	LAKELAND VILLAGE
370090039	3	68-1124	8/6/2024	\$ 423.00	LAKELAND VILLAGE
370230047	3	68-1124	8/5/2024	\$ 423.00	LAKELAND VILLAGE
370230048	3	68-1124	8/5/2024	\$ 423.00	LAKELAND VILLAGE
370230049	3	68-1124	8/5/2024	\$ 423.00	LAKELAND VILLAGE
370230050	3	68-1124	8/5/2024	\$ 423.00	LAKELAND VILLAGE
370230051	3	68-1124	8/5/2024	\$ 423.00	LAKELAND VILLAGE
370340001	3	68-1124	8/5/2024	\$ 930.00	LAKELAND VILLAGE
370360014	3	68-1124	8/6/2024	\$ 423.00	LAKELAND VILLAGE
376320008	3	68-1124	8/28/2024	\$ 1,837.00	WILDOMAR
376340027	3	68-1124	8/16/2024	\$ 592.00	WILDOMAR
376410032	3	68-1124	8/16/2024	\$ 1,792.00	WILDOMAR
376410033	3	68-1124	8/16/2024	\$ 423.00	WILDOMAR
376410034	3	68-1124	9/16/2024	\$ 423.00	WILDOMAR
376410035	3	68-1124	9/16/2024	\$ 423.00	WILDOMAR
380050023	3	68-1124	8/19/2024	\$ 761.00	WILDOMAR
380140004	3	68-1124	8/19/2024	\$ 423.00	WILDOMAR
380170003	3	68-1124	8/20/2024	\$ 592.00	WILDOMAR
380170046	3	68-1124	8/20/2024	\$ 734.00	WILDOMAR
380220003	3	68-1124	8/20/2024	\$ 761.00	WILDOMAR
380250011	3	68-1124	8/20/2024	\$ 423.00	WILDOMAR
380250012	3	68-1124	8/20/2024	\$ 423.00	WILDOMAR
380250013	3	68-1124	8/20/2024	\$ 423.00	WILDOMAR
380250015	3	68-1124	8/20/2024	\$ 761.00	WILDOMAR
380250017	3	68-1124	8/20/2024	\$ 761.00	WILDOMAR
380250044	3	68-1124	8/21/2024	\$ 761.00	WILDOMAR
380290002	3	68-1124	8/21/2024	\$ 930.00	WILDOMAR
382210002	3	68-1124	10/15/2024	\$ 679.00	LAKELAND VILLAGE
382320014	3	68-1124	10/30/2024	\$ 1,265.84	LAKELAND VILLAGE
438130049	3	68-1124	7/16/2024	\$ 592.00	HEMET
438230012	3	68-1124	7/16/2024	\$ 423.00	HEMET



**Riverside County Fire Department
Hazard Reduction Office
Resolution 2025-105
Attachment A**

**Special Assessments for the Costs of the
Abatement and Removal of the Hazardous Weeds 2024**

Parcel Number	Supervisory District	Fund	Abatement Date	Total Cost	City
450070007	3	68-1124	7/15/2024	\$ 1,054.00	HEMET
450180021	3	68-1124	7/16/2024	\$ 1,254.00	HEMET
450180022	3	68-1124	7/18/2024	\$ 1,254.00	HEMET
451240011	3	68-1124	7/17/2024	\$ 423.00	HEMET
451250010	3	68-1124	7/16/2024	\$ 734.00	HEMET
457082014	3	68-1124	10/29/2024	\$ 1,529.00	HOMELAND
457130017	3	68-1124	7/12/2024	\$ 423.00	HOMELAND
457130018	3	68-1124	7/12/2024	\$ 423.00	HOMELAND
459020003	3	68-1124	7/10/2024	\$ 423.00	HOMELAND
459020045	3	68-1124	7/10/2024	\$ 592.00	HOMELAND
459020054	3	68-1124	7/10/2024	\$ 423.00	HOMELAND
462020051	3	68-1124	7/11/2024	\$ 1,268.00	WINCHESTER
462050004	3	68-1124	07/11/2024	\$ 423.00	WINCHESTER
462050011	3	68-1124	07/11/2024	\$ 423.00	WINCHESTER
462050012	3	68-1124	07/11/2024	\$ 423.00	WINCHESTER
462070009	3	68-1124	7/11/2024	\$ 592.00	WINCHESTER
462120042	3	68-1124	7/11/2024	\$ 423.00	WINCHESTER
462161011	3	68-1124	7/11/2024	\$ 423.00	WINCHESTER
462172007	3	68-1124	7/11/2024	\$ 423.00	WINCHESTER
462181007	3	68-1124	7/11/2024	\$ 423.00	WINCHESTER
462184010	3	68-1124	7/11/2024	\$ 423.00	WINCHESTER
466130033	3	68-1124	7/15/2024	\$ 1,606.00	WINCHESTER
466230006	3	68-1124	7/16/2024	\$ 592.00	WINCHESTER
466230036	3	68-1124	7/12/2024	\$ 423.00	WINCHESTER
466250024	3	68-1124	7/15/2024	\$ 592.00	WINCHESTER
469050013	3	68-1124	7/13/2024	\$ 1,454.00	HEMET
476250017	3	68-1124	7/11/2024	\$ 423.00	WINCHESTER
476250018	3	68-1124	7/11/2024	\$ 423.00	WINCHESTER
476250019	3	68-1124	7/11/2024	\$ 423.00	WINCHESTER
476250020	3	68-1124	7/11/2024	\$ 423.00	WINCHESTER
476250021	3	68-1124	7/11/2024	\$ 423.00	WINCHESTER
476250022	3	68-1124	7/11/2024	\$ 423.00	WINCHESTER
476250027	3	68-1124	7/11/2024	\$ 423.00	WINCHESTER
476290012	3	68-1124	9/3/2024	\$ 930.00	WINCHESTER
480091032	3	68-1124	10/15/2024	\$ 679.00	WINCHESTER
549180036	3	68-1124	7/18/2024	\$ 423.00	HEMET
551210028	3	68-1124	7/16/2024	\$ 423.00	HEMET
551210039	3	68-1124	7/15/2024	\$ 423.00	HEMET
551350024	3	68-1124	7/16/2024	\$ 423.00	HEMET
552260002	3	68-1124	7/15/2024	\$ 922.00	HEMET
553271006	3	68-1124	7/16/2024	\$ 631.80	HEMET
555060081	3	68-1124	7/18/2024	\$ 454.00	HEMET



**Riverside County Fire Department
Hazard Reduction Office
Resolution 2025-105
Attachment A**

**Special Assessments for the Costs of the
Abatement and Removal of the Hazardous Weeds 2024**

Parcel Number	Supervisory District	Fund	Abatement Date	Total Cost	City
555530001	3	68-1124	7/16/2024	\$ 454.00	HEMET
555530021	3	68-1124	7/16/2024	\$ 454.00	HEMET
917310024	3	68-1124	8/9/2024	\$ 423.00	TEMECULA
917310025	3	68-1124	8/9/2024	\$ 423.00	TEMECULA
927330010	3	68-1124	7/22/2024	\$ 911.00	TEMECULA
927610004	3	68-1124	7/22/2024	\$ 761.00	TEMECULA
928320009	3	68-1124	8/22/2024	\$ 1,102.00	MURRIETA
929120009	3	68-1124	8/8/2024	\$ 423.00	MURRIETA
929120014	3	68-1124	8/8/2024	\$ 592.00	MURRIETA
929210006	3	68-1124	8/8/2024	\$ 592.00	MURRIETA
931180008	3	68-1124	11/26/2024	\$ 679.00	MURRIETA
932330009	3	68-1124	8/9/2024	\$ 761.00	MURRIETA
940230005	3	68-1124	7/22/2024	\$ 1,354.00	TEMECULA
951120021	3	68-1124	7/24/2024	\$ 592.00	RANCHO CALIFORNIA
951220004	3	68-1124	7/24/2024	\$ 423.00	RANCHO CALIFORNIA
951220005	3	68-1124	7/24/2024	\$ 423.00	RANCHO CALIFORNIA
963020006	3	68-1124	7/10/2024	\$ 592.00	MURRIETA
963020007	3	68-1124	7/10/2024	\$ 592.00	MURRIETA
963040017	3	68-1124	7/10/2024	\$ 592.00	MURRIETA
963050013	3	68-1124	7/10/2024	\$ 592.00	MURRIETA
963080008	3	68-1124	7/10/2024	\$ 592.00	MURRIETA
964030015	3	68-1124	7/12/2024	\$ 773.00	MURRIETA
966080003	3	68-1124	7/25/2024	\$ 592.00	TEMECULA
966380028	3	68-1124	7/22/2024	\$ 930.00	TEMECULA
255280001	5	68-1124	11/20/2024	\$ 504.00	HIGHGROVE
300110016	5	68-1124	9/13/2024	\$ 592.00	NUEVO
300110017	5	68-1124	9/13/2024	\$ 592.00	NUEVO
307240006	5	68-1124	10/4/2024	\$ 754.00	NUEVO
307260002	5	68-1124	10/4/2024	\$ 504.00	NUEVO
307320010	5	68-1124	10/29/2024	\$ 504.00	NUEVO
309140049	5	68-1124	10/7/2024	\$ 814.00	NUEVO
309160008	5	68-1124	10/25/2024	\$ 754.00	NUEVO
401170003	5	68-1124	10/29/2024	\$ 950.00	CHERRY VALLEY
401170051	5	68-1124	10/29/2024	\$ 1,238.00	CHERRY VALLEY
402050016	5	68-1124	10/24/2024	\$ 1,254.00	BEAUMONT
402220008	5	68-1124	10/24/2024	\$ 1,254.00	BEAUMONT
405100010	5	68-1124	10/25/2024	\$ 504.00	BEAUMONT
407120008	5	68-1124	10/22/2024	\$ 1,104.00	CALIMESA
407330029	5	68-1124	10/22/2024	\$ 578.00	CALIMESA
422140008	5	68-1124	12/18/2024	\$ 504.00	MORENO VALLEY
426220055	5	68-1124	8/16/2024	\$ 761.00	NUEVO
427170058	5	68-1124	10/29/2024	\$ 904.00	JUNIPER FLATS



**Riverside County Fire Department
Hazard Reduction Office
Resolution 2025-105
Attachment A**

**Special Assessments for the Costs of the
Abatement and Removal of the Hazardous Weeds 2024**

Parcel Number	Supervisory District	Fund	Abatement Date	Total Cost	City
427380011	5	68-1124	10/30/2024	\$ 840.00	JUNIPER FLATS
427390013	5	68-1124	10/29/2024	\$ 852.00	JUNIPER FLATS
427400007	5	68-1124	10/29/2024	\$ 504.00	JUNIPER FLATS
429050059	5	68-1124	10/9/2024	\$ 594.00	NUEVO
471180024	5	68-1124	9/13/2024	\$ 679.00	MORENO VALLEY
471310007	5	68-1124	9/13/2024	\$ 511.00	MORENO VALLEY
519142012	5	68-1124	11/8/2024	\$ 504.00	CABAZON
519270008	5	68-1124	11/14/2024	\$ 504.00	CABAZON
519340002	5	68-1124	11/14/2024	\$ 754.00	CABAZON
519350001	5	68-1124	11/14/2024	\$ 754.00	CABAZON
526101029	5	68-1124	11/14/2024	\$ 504.00	CABAZON
526170012	5	68-1124	11/14/2024	\$ 504.00	CABAZON
526191012	5	68-1124	11/12/2024	\$ 504.00	CABAZON
526201017	5	68-1124	11/12/2024	\$ 504.00	CABAZON
528031001	5	68-1124	11/4/2024	\$ 504.00	CABAZON
528031002	5	68-1124	11/4/2024	\$ 504.00	CABAZON
528033014	5	68-1124	11/4/2024	\$ 504.00	CABAZON
528033027	5	68-1124	11/4/2024	\$ 504.00	CABAZON
528033033	5	68-1124	11/12/2024	\$ 504.00	CABAZON
528034009	5	68-1124	11/24/2024	\$ 504.00	CABAZON
528034012	5	68-1124	11/13/2024	\$ 504.00	CABAZON
528043008	5	68-1124	11/13/2024	\$ 590.00	CABAZON
528062006	5	68-1124	11/6/2024	\$ 504.00	CABAZON
528062008	5	68-1124	11/6/2024	\$ 504.00	CABAZON
528082015	5	68-1124	11/5/2024	\$ 504.00	CABAZON
528082021	5	68-1124	11/5/2024	\$ 504.00	CABAZON
528082022	5	68-1124	11/5/2024	\$ 504.00	CABAZON
528082023	5	68-1124	11/5/2024	\$ 504.00	CABAZON
528082024	5	68-1124	11/5/2024	\$ 504.00	CABAZON
528083008	5	68-1124	11/13/2024	\$ 504.00	CABAZON
528083009	5	68-1124	11/13/2024	\$ 504.00	CABAZON
528083010	5	68-1124	11/13/2024	\$ 504.00	CABAZON
528091020	5	68-1124	11/7/2024	\$ 504.00	CABAZON
528091032	5	68-1124	11/16/2024	\$ 571.20	CABAZON
528091033	5	68-1124	11/15/2024	\$ 571.20	CABAZON
528091036	5	68-1124	11/13/2024	\$ 571.20	CABAZON
528092001	5	68-1124	11/15/2024	\$ 571.20	CABAZON
528092017	5	68-1124	11/6/2024	\$ 571.20	CABAZON
528092018	5	68-1124	11/6/2024	\$ 571.20	CABAZON
528092019	5	68-1124	8/13/2024	\$ 423.00	CABAZON
528092020	5	68-1124	11/7/2024	\$ 571.20	CABAZON
528092021	5	68-1124	11/7/2024	\$ 571.20	CABAZON



Riverside County Fire Department
Hazard Reduction Office
Resolution 2025-105
Attachment A

Special Assessments for the Costs of the
Abatement and Removal of the Hazardous Weeds 2024

Parcel Number	Supervisory District	Fund	Abatement Date	Total Cost	City
528092022	5	68-1124	11/7/2024	\$ 571.20	CABAZON
528092023	5	68-1124	11/5/2024	\$ 504.00	CABAZON
528114028	5	68-1124	11/7/2024	\$ 504.00	CABAZON
528122001	5	68-1124	8/13/2024	\$ 423.00	CABAZON
549070023	5	68-1124	7/16/2024	\$ 1,354.00	HEMET

*Footnote: APN 380-140-004 is now 380-140-028; APN 380-220-003 is now APN 380-220-010.



**Riverside County Fire Department
Hazard Reduction Office
Resolution 2025-105
Attachment A**

**Special Assessments for the Costs of the
Abatement and Removal of the Hazardous Weeds 2024**

Parcel Number	Supervisory District	Fund	Abatement Date	Total Cost	Community
246181012	1	68-1124	8/30/2024	\$ 1,007.12	RIVERSIDE
295060021	1	68-1124	10/7/2024	\$ 664.00	GLEN VALLEY
305270030	1	68-1124	10/14/2024	\$ 909.00	PERRIS
305270031	1	68-1124	10/14/2024	\$ 759.00	PERRIS
305270032	1	68-1124	10/14/2024	\$ 459.00	PERRIS
315060012	1	68-1124	9/30/2024	\$ 869.00	MEAD VALLEY
315161013	1	68-1124	9/30/2024	\$ 459.00	MEAD VALLEY
315191009	1	68-1124	9/30/2024	\$ 459.00	MEAD VALLEY
315211039	1	68-1124	9/30/2024	\$ 459.00	MEAD VALLEY
315250003	1	68-1124	9/30/2024	\$ 664.00	MEAD VALLEY
317030004	1	68-1124	10/7/2024	\$ 614.60	MEAD VALLEY
317210020	1	68-1124	10/7/2024	\$ 652.40	MEAD VALLEY
317220010	1	68-1124	10/7/2024	\$ 664.00	MEAD VALLEY
317310006	1	68-1124	10/7/2024	\$ 664.00	MEAD VALLEY
318082011	1	68-1124	9/23/2024	\$ 459.00	MEAD VALLEY
318160003	1	68-1124	9/23/2024	\$ 459.00	MEAD VALLEY
318180024	1	68-1124	9/23/2024	\$ 664.00	MEAD VALLEY
318251052	1	68-1124	9/23/2024	\$ 664.00	MEAD VALLEY
318260057	1	68-1124	9/23/2024	\$ 459.00	MEAD VALLEY
318270024	1	68-1124	9/23/2024	\$ 567.80	MEAD VALLEY
319061001	1	68-1124	10/2/2024	\$ 750.50	MEAD VALLEY
319062026	1	68-1124	10/2/2024	\$ 459.00	MEAD VALLEY
319062027	1	68-1124	10/2/2024	\$ 664.00	MEAD VALLEY
319081014	1	68-1124	10/2/2024	\$ 459.00	MEAD VALLEY
319111009	1	68-1124	10/2/2024	\$ 664.00	MEAD VALLEY
321100011	1	68-1124	8/28/2024	\$ 592.00	PERRIS
321100012	1	68-1124	8/28/2024	\$ 592.00	PERRIS
321100014	1	68-1124	9/10/2024	\$ 592.00	PERRIS
321310013	1	68-1124	8/28/2024	\$ 930.00	PERRIS
321320001	1	68-1124	9/10/2024	\$ 592.00	PERRIS
321320002	1	68-1124	8/28/2024	\$ 592.00	PERRIS
322030009	1	68-1124	10/26/2024	\$ 488.00	PERRIS
322130009	1	68-1124	9/26/2024	\$ 578.00	PERRIS
322210005	1	68-1124	9/24/2024	\$ 869.00	PERRIS
322240016	1	68-1124	10/25/2024	\$ 1,074.00	PERRIS
323170002	1	68-1124	9/24/2024	\$ 664.00	GOOD HOPE
325060019	1	68-1124	10/10/2024	\$ 738.00	GOOD HOPE
325110001	1	68-1124	10/10/2024	\$ 459.00	GOOD HOPE
325140012	1	68-1124	10/10/2024	\$ 664.00	GOOD HOPE
325140020	1	68-1124	10/10/2024	\$ 459.00	GOOD HOPE
325220039	1	68-1124	10/10/2024	\$ 459.00	GOOD HOPE
342030004	1	68-1124	10/10/2024	\$ 459.00	GOOD HOPE



**Riverside County Fire Department
Hazard Reduction Office
Resolution 2025-105
Attachment A**

**Special Assessments for the Costs of the
Abatement and Removal of the Hazardous Weeds 2024**

Parcel Number	Supervisory District	Fund	Abatement Date	Total Cost	Community
342094002	1	68-1124	10/11/2024	\$ 664.00	GOOD HOPE
343265011	1	68-1124	10/3/2024	\$ 459.00	GOOD HOPE
345033008	1	68-1124	10/8/2024	\$ 459.00	LAKE ELSINORE
345033010	1	68-1124	10/8/2024	\$ 459.00	LAKE ELSINORE
345034001	1	68-1124	10/8/2024	\$ 459.00	LAKE ELSINORE
345034002	1	68-1124	10/8/2024	\$ 459.00	LAKE ELSINORE
345034007	1	68-1124	10/11/2024	\$ 459.00	LAKE ELSINORE
345034008	1	68-1124	10/11/2024	\$ 459.00	LAKE ELSINORE
345060062	1	68-1124	10/15/2024	\$ 459.00	LAKE ELSINORE
345060063	1	68-1124	10/15/2024	\$ 459.00	LAKE ELSINORE
345090033	1	68-1124	10/15/2024	\$ 459.00	LAKE ELSINORE
345090034	1	68-1124	11/11/2024	\$ 459.00	LAKE ELSINORE
345220069	1	68-1124	10/23/2024	\$ 459.00	LAKE ELSINORE
345220086	1	68-1124	10/23/2024	\$ 497.00	LAKE ELSINORE
345260003	1	68-1124	10/5/2024	\$ 869.00	LAKE ELSINORE
345260004	1	68-1124	10/5/2024	\$ 459.00	LAKE ELSINORE
345260005	1	68-1124	10/5/2024	\$ 664.00	LAKE ELSINORE
349100016	1	68-1124	9/12/2024	\$ 983.00	LAKE ELSINORE
349310034	1	68-1124	8/30/2024	\$ 423.00	LAKE ELSINORE
349342019	1	68-1124	8/30/2024	\$ 423.00	LAKE ELSINORE
349350013	1	68-1124	8/30/2024	\$ 423.00	LAKE ELSINORE
349350014	1	68-1124	8/30/2024	\$ 423.00	LAKE ELSINORE
102083027	2	68-1124	7/23/2024	\$ 1,604.00	CORONA
140070030	2	68-1124	8/28/2024	\$ 1,153.60	HOME GARDENS
140110002	2	68-1124	8/28/2024	\$ 1,614.00	HOME GARDENS
266220007	2	68-1124	8/1/2024	\$ 423.00	GLEN VALLEY
266242008	2	68-1124	10/3/2024	\$ 494.00	GLEN VALLEY
266243008	2	68-1124	10/3/2024	\$ 494.00	GLEN VALLEY
266312001	2	68-1124	8/1/2024	\$ 423.00	GLEN VALLEY
267020013	2	68-1124	9/11/2024	\$ 423.00	WOODCREST
267070016	2	68-1124	9/5/2024	\$ 1,694.00	WOODCREST
267080006	2	68-1124	9/11/2024	\$ 423.00	WOODCREST
267161015	2	68-1124	9/11/2024	\$ 423.00	WOODCREST
267190010	2	68-1124	9/11/2024	\$ 423.00	WOODCREST
267210019	2	68-1124	9/5/2024	\$ 854.00	WOODCREST
269090061	2	68-1124	9/19/2024	\$ 423.00	HOME GARDENS
269201010	2	68-1124	8/19/2024	\$ 423.00	HOME GARDENS
269201011	2	68-1124	8/19/2024	\$ 423.00	HOME GARDENS
269201029	2	68-1124	8/19/2024	\$ 423.00	HOME GARDENS
269202005	2	68-1124	8/21/2024	\$ 423.00	HOME GARDENS
269202009	2	68-1124	8/21/2024	\$ 423.00	HOME GARDENS
269202016	2	68-1124	8/19/2024	\$ 423.00	HOME GARDENS



**Riverside County Fire Department
Hazard Reduction Office
Resolution 2025-105
Attachment A**

**Special Assessments for the Costs of the
Abatement and Removal of the Hazardous Weeds 2024**

Parcel Number	Supervisory District	Fund	Abatement Date	Total Cost	Community
269202017	2	68-1124	8/19/2024	\$ 423.00	HOME GARDENS
269202045	2	68-1124	8/21/2024	\$ 423.00	HOME GARDENS
269202046	2	68-1124	8/21/2024	\$ 423.00	HOME GARDENS
269202047	2	68-1124	8/21/2024	\$ 423.00	HOME GARDENS
269202048	2	68-1124	8/21/2024	\$ 423.00	HOME GARDENS
269202052	2	68-1124	8/19/2024	\$ 423.00	HOME GARDENS
269470025	2	68-1124	8/19/2024	\$ 423.00	HOME GARDENS
270070011	2	68-1124	10/22/2024	\$ 1,438.08	WOODCREST
271020010	2	68-1124	10/16/2024	\$ 494.00	WOODCREST
271020026	2	68-1124	10/16/2024	\$ 494.00	WOODCREST
271040055	2	68-1124	10/17/2024	\$ 494.00	WOODCREST
271080026	2	68-1124	10/16/2024	\$ 584.00	WOODCREST
271151037	2	68-1124	10/17/2024	\$ 494.00	WOODCREST
273330064	2	68-1124	9/13/2024	\$ 1,094.50	WOODCREST
273450002	2	68-1124	10/17/2024	\$ 1,774.00	WOODCREST
273460013	2	68-1124	9/13/2024	\$ 1,641.50	WOODCREST
274101004	2	68-1124	8/1/2024	\$ 592.00	WOODCREST
277052034	2	68-1124	11/20/2024	\$ 734.00	EL CERRITO
278080031	2	68-1124	10/22/2024	\$ 697.80	EL CERRITO
278090002	2	68-1124	9/9/2024	\$ 423.00	EL CERRITO
278090022	2	68-1124	9/2/2024	\$ 734.00	EL CERRITO
279032011	2	68-1124	7/30/2024	\$ 650.00	EL CERRITO
281070019	2	68-1124	9/9/2024	\$ 592.00	EL CERRITO
282090026	2	68-1124	7/30/2024	\$ 634.00	CORONA
283130007	2	68-1124	8/30/2024	\$ 1,214.00	CORONA
283220032	2	68-1124	8/30/2024	\$ 671.60	CORONA
285090045	2	68-1124	8/2/2024	\$ 423.00	PERRIS
285210018	2	68-1124	8/1/2024	\$ 423.00	PERRIS
285210019	2	68-1124	8/1/2024	\$ 592.00	PERRIS
285370010	2	68-1124	8/1/2024	\$ 423.00	PERRIS
285370033	2	68-1124	8/1/2024	\$ 423.00	PERRIS
286040005	2	68-1124	8/29/2024	\$ 592.00	PERRIS
286060032	2	68-1124	8/29/2024	\$ 338.00	PERRIS
286130003	2	68-1124	8/29/2024	\$ 873.00	PERRIS
286180011	2	68-1124	9/2/2024	\$ 1,034.00	PERRIS
287040008	2	68-1124	8/30/2024	\$ 592.00	PERRIS
287060027	2	68-1124	8/30/2024	\$ 592.00	PERRIS
287180009	2	68-1124	8/29/2024	\$ 1,215.00	PERRIS
287280005	2	68-1124	8/29/2024	\$ 1,342.00	PERRIS
321020015	2	68-1124	8/27/2024	\$ 774.00	PERRIS
321050001	2	68-1124	8/27/2024	\$ 423.00	PERRIS
321050004	2	68-1124	8/27/2024	\$ 761.00	PERRIS



**Riverside County Fire Department
Hazard Reduction Office
Resolution 2025-105
Attachment A**

**Special Assessments for the Costs of the
Abatement and Removal of the Hazardous Weeds 2024**

Parcel Number	Supervisory District	Fund	Abatement Date	Total Cost	Community
321220015	2	68-1124	10/7/2024	\$ 734.00	PERRIS
323020055	2	68-1124	9/24/2024	\$ 664.00	GOOD HOPE
323260004	2	68-1124	10/25/2024	\$ 501.50	GOOD HOPE
347040039	2	68-1124	10/9/2024	\$ 494.00	LAKE ELSINORE
347050080	2	68-1124	10/10/2024	\$ 494.00	LAKE ELSINORE
347050081	2	68-1124	10/9/2024	\$ 494.00	LAKE ELSINORE
347130021	2	68-1124	10/9/2024	\$ 494.00	LAKE ELSINORE
347140072	2	68-1124	11/8/2024	\$ 566.00	LAKE ELSINORE
347150015	2	68-1124	10/9/2024	\$ 494.00	LAKE ELSINORE
347150053	2	68-1124	10/9/2024	\$ 494.00	LAKE ELSINORE
347181021	2	68-1124	10/9/2024	\$ 494.00	LAKE ELSINORE
347183014	2	68-1124	10/9/2024	\$ 494.00	LAKE ELSINORE
347183015	2	68-1124	10/9/2024	\$ 494.00	LAKE ELSINORE
347183018	2	68-1124	10/9/2024	\$ 494.00	LAKE ELSINORE
347280004	2	68-1124	10/9/2024	\$ 1,214.00	LAKE ELSINORE
347320018	2	68-1124	10/9/2024	\$ 494.00	LAKE ELSINORE
347390003	2	68-1124	10/11/2024	\$ 514.00	LAKE ELSINORE
347420021	2	68-1124	10/11/2024	\$ 494.00	LAKE ELSINORE
347420026	2	68-1124	10/10/2024	\$ 494.00	LAKE ELSINORE
347420049	2	68-1124	10/10/2024	\$ 494.00	LAKE ELSINORE
347420050	2	68-1124	10/10/2024	\$ 734.00	LAKE ELSINORE
370210050	2	68-1124	7/23/2024	\$ 1,514.00	LAKELAND VILLAGE
370300024	2	68-1124	7/23/2024	\$ 423.00	LAKELAND VILLAGE
370300030	2	68-1124	7/23/2024	\$ 423.00	LAKELAND VILLAGE
370310002	2	68-1124	8/26/2024	\$ 761.00	LAKELAND VILLAGE
370310012	2	68-1124	7/23/2024	\$ 592.00	LAKELAND VILLAGE
371190009	2	68-1124	7/23/2024	\$ 592.00	LAKELAND VILLAGE
377020001	2	68-1124	9/27/2024	\$ 974.00	LAKE ELSINORE
377020002	2	68-1124	9/27/2024	\$ 494.00	LAKE ELSINORE
377372037	2	68-1124	9/27/2024	\$ 494.00	LAKE ELSINORE
379045017	2	68-1124	8/12/2024	\$ 972.80	EL CARISO
379045018	2	68-1124	8/12/2024	\$ 2,348.00	EL CARISO
381223007	2	68-1124	7/30/2024	\$ 423.00	LAKELAND VILLAGE
381262002	2	68-1124	7/30/2024	\$ 423.00	LAKELAND VILLAGE
381282020	2	68-1124	7/31/2024	\$ 423.00	LAKELAND VILLAGE
381282021	2	68-1124	7/31/2024	\$ 423.00	LAKELAND VILLAGE
381282022	2	68-1124	7/31/2024	\$ 423.00	LAKELAND VILLAGE
381282023	2	68-1124	7/31/2024	\$ 423.00	LAKELAND VILLAGE
381300016	2	68-1124	7/31/2024	\$ 423.00	LAKELAND VILLAGE
381300018	2	68-1124	7/31/2024	\$ 592.00	LAKELAND VILLAGE
382041008	2	68-1124	8/15/2024	\$ 497.92	LAKELAND VILLAGE
382050056	2	68-1124	8/15/2024	\$ 1,822.00	LAKELAND VILLAGE



**Riverside County Fire Department
Hazard Reduction Office
Resolution 2025-105
Attachment A**

**Special Assessments for the Costs of the
Abatement and Removal of the Hazardous Weeds 2024**

Parcel Number	Supervisory District	Fund	Abatement Date	Total Cost	Community
382070035	2	68-1124	8/15/2024	\$ 554.00	LAKELAND VILLAGE
382070039	2	68-1124	8/15/2024	\$ 1,473.00	LAKELAND VILLAGE
383033041	2	68-1124	8/1/2024	\$ 658.00	LAKELAND VILLAGE
383042023	2	68-1124	8/2/2024	\$ 1,124.00	LAKELAND VILLAGE
383062059	2	68-1124	8/1/2024	\$ 1,254.00	LAKELAND VILLAGE
383072022	2	68-1124	8/1/2024	\$ 644.00	LAKELAND VILLAGE
383075024	2	68-1124	9/5/2024	\$ 663.00	LAKELAND VILLAGE
383082032	2	68-1124	8/1/2024	\$ 750.00	LAKELAND VILLAGE
383084013	2	68-1124	8/1/2024	\$ 532.80	LAKELAND VILLAGE
383084015	2	68-1124	8/1/2024	\$ 532.80	LAKELAND VILLAGE
383084016	2	68-1124	8/1/2024	\$ 670.00	LAKELAND VILLAGE
383092003	2	68-1124	8/1/2024	\$ 602.00	LAKELAND VILLAGE
383101001	2	68-1124	8/1/2024	\$ 602.50	LAKELAND VILLAGE
383121002	2	68-1124	8/1/2024	\$ 528.80	LAKELAND VILLAGE
383121003	2	68-1124	8/1/2024	\$ 724.00	LAKELAND VILLAGE
383130001	2	68-1124	8/1/2024	\$ 1,703.00	LAKELAND VILLAGE
383182009	2	68-1124	8/2/2024	\$ 423.00	LAKELAND VILLAGE
383182010	2	68-1124	8/2/2024	\$ 423.00	LAKELAND VILLAGE
383182011	2	68-1124	8/2/2024	\$ 423.00	LAKELAND VILLAGE
383184007	2	68-1124	8/5/2024	\$ 454.00	LAKELAND VILLAGE
383184008	2	68-1124	8/5/2024	\$ 454.00	LAKELAND VILLAGE
383192001	2	68-1124	8/5/2024	\$ 446.00	LAKELAND VILLAGE
383192002	2	68-1124	8/5/2024	\$ 423.00	LAKELAND VILLAGE
383192003	2	68-1124	8/5/2024	\$ 423.00	LAKELAND VILLAGE
383192004	2	68-1124	8/5/2024	\$ 423.00	LAKELAND VILLAGE
383193003	2	68-1124	8/7/2024	\$ 423.00	LAKELAND VILLAGE
383194003	2	68-1124	8/5/2024	\$ 423.00	LAKELAND VILLAGE
383194008	2	68-1124	8/7/2024	\$ 423.00	LAKELAND VILLAGE
386190003	2	68-1124	7/31/2024	\$ 614.00	EL CARISO
386190016	2	68-1124	10/31/2024	\$ 602.48	EL CARISO
386191001	2	68-1124	7/30/2024	\$ 423.00	EL CARISO
386191002	2	68-1124	7/30/2024	\$ 423.00	EL CARISO
386191003	2	68-1124	7/30/2024	\$ 423.00	EL CARISO
386191004	2	68-1124	7/30/2024	\$ 423.00	EL CARISO
386191005	2	68-1124	7/30/2024	\$ 423.00	EL CARISO
386191006	2	68-1124	7/30/2024	\$ 423.00	EL CARISO
386192005	2	68-1124	7/31/2024	\$ 423.00	EL CARISO
386192006	2	68-1124	7/31/2024	\$ 423.00	EL CARISO
386192007	2	68-1124	7/31/2024	\$ 423.00	EL CARISO
386192008	2	68-1124	7/31/2024	\$ 423.00	EL CARISO
386192009	2	68-1124	7/31/2024	\$ 423.00	EL CARISO
386192010	2	68-1124	7/31/2024	\$ 423.00	EL CARISO



**Riverside County Fire Department
Hazard Reduction Office
Resolution 2025-105
Attachment A**

**Special Assessments for the Costs of the
Abatement and Removal of the Hazardous Weeds 2024**

Parcel Number	Supervisory District	Fund	Abatement Date	Total Cost	Community
387254053	2	68-1124	8/7/2024	\$ 423.00	EL CARISO
393150068	2	68-1124	8/13/2024	\$ 1,712.00	ALBERHILL
393180010	2	68-1124	8/13/2024	\$ 754.00	ALBERHILL
327120023	3	68-1124	10/29/2024	\$ 679.00	ROMOLAND
327480001	3	68-1124	9/5/2024	\$ 423.00	ROMOLAND
327480002	3	68-1124	9/5/2024	\$ 423.00	ROMOLAND
327480003	3	68-1124	9/18/2024	\$ 423.00	ROMOLAND
327480004	3	68-1124	9/5/2024	\$ 423.00	ROMOLAND
327480005	3	68-1124	9/5/2024	\$ 423.00	ROMOLAND
327480006	3	68-1124	9/5/2024	\$ 423.00	ROMOLAND
327480008	3	68-1124	9/5/2024	\$ 423.00	ROMOLAND
327480009	3	68-1124	9/5/2024	\$ 423.00	ROMOLAND
327480010	3	68-1124	9/5/2024	\$ 423.00	ROMOLAND
327480011	3	68-1124	9/18/2024	\$ 423.00	ROMOLAND
327480012	3	68-1124	9/5/2024	\$ 423.00	ROMOLAND
327480013	3	68-1124	9/5/2024	\$ 423.00	ROMOLAND
327480014	3	68-1124	9/5/2024	\$ 423.00	ROMOLAND
327480022	3	68-1124	9/5/2024	\$ 423.00	ROMOLAND
327481005	3	68-1124	9/6/2024	\$ 423.00	ROMOLAND
327481006	3	68-1124	9/6/2024	\$ 423.00	ROMOLAND
327481007	3	68-1124	9/6/2024	\$ 423.00	ROMOLAND
327481008	3	68-1124	9/17/2024	\$ 423.00	ROMOLAND
327490001	3	68-1124	9/6/2024	\$ 423.00	ROMOLAND
327490002	3	68-1124	9/6/2024	\$ 423.00	ROMOLAND
327491001	3	68-1124	9/6/2024	\$ 423.00	ROMOLAND
327491003	3	68-1124	9/5/2024	\$ 423.00	ROMOLAND
327491004	3	68-1124	9/5/2024	\$ 423.00	ROMOLAND
327491005	3	68-1124	9/5/2024	\$ 423.00	ROMOLAND
327491006	3	68-1124	9/6/2024	\$ 423.00	ROMOLAND
361041014	3	68-1124	9/30/2024	\$ 679.00	SEDCO HILLS
361041017	3	68-1124	9/27/2024	\$ 679.00	SEDCO HILLS
361042001	3	68-1124	9/30/2024	\$ 679.00	SEDCO HILLS
361042002	3	68-1124	9/30/2024	\$ 679.00	SEDCO HILLS
361042005	3	68-1124	9/30/2024	\$ 679.00	SEDCO HILLS
361042007	3	68-1124	9/30/2024	\$ 679.00	SEDCO HILLS
361043007	3	68-1124	9/30/2024	\$ 679.00	SEDCO HILLS
361044003	3	68-1124	9/27/2024	\$ 758.00	SEDCO HILLS
361044004	3	68-1124	9/27/2024	\$ 679.00	SEDCO HILLS
361051020	3	68-1124	9/30/2024	\$ 679.00	SEDCO HILLS
361053009	3	68-1124	10/4/2024	\$ 679.00	SEDCO HILLS
361053010	3	68-1124	10/4/2024	\$ 679.00	SEDCO HILLS
361061011	3	68-1124	10/30/2024	\$ 679.00	SEDCO HILLS



**Riverside County Fire Department
Hazard Reduction Office
Resolution 2025-105
Attachment A**

**Special Assessments for the Costs of the
Abatement and Removal of the Hazardous Weeds 2024**

Parcel Number	Supervisory District	Fund	Abatement Date	Total Cost	Community
361061012	3	68-1124	9/30/2024	\$ 679.00	SEDCO HILLS
361062001	3	68-1124	9/30/2024	\$ 750.00	SEDCO HILLS
361062018	3	68-1124	9/30/2024	\$ 806.00	SEDCO HILLS
361063001	3	68-1124	10/4/2024	\$ 679.00	SEDCO HILLS
361072004	3	68-1124	10/4/2024	\$ 982.00	SEDCO HILLS
361083003	3	68-1124	10/4/2024	\$ 679.00	SEDCO HILLS
361092002	3	68-1124	10/1/2024	\$ 679.00	SEDCO HILLS
361092003	3	68-1124	10/1/2024	\$ 679.00	SEDCO HILLS
361112012	3	68-1124	9/30/2024	\$ 679.00	SEDCO HILLS
361131018	3	68-1124	10/3/2024	\$ 679.00	SEDCO HILLS
361162022	3	68-1124	10/1/2024	\$ 1,020.72	SEDCO HILLS
361171017	3	68-1124	10/1/2024	\$ 679.00	SEDCO HILLS
361171018	3	68-1124	10/1/2024	\$ 679.00	SEDCO HILLS
361171019	3	68-1124	10/1/2024	\$ 679.00	SEDCO HILLS
361171020	3	68-1124	10/1/2024	\$ 679.00	SEDCO HILLS
361171021	3	68-1124	10/1/2024	\$ 679.00	SEDCO HILLS
361171022	3	68-1124	10/1/2024	\$ 679.00	SEDCO HILLS
361171023	3	68-1124	10/1/2024	\$ 679.00	SEDCO HILLS
361171024	3	68-1124	10/1/2024	\$ 679.00	SEDCO HILLS
361172001	3	68-1124	10/1/2024	\$ 679.00	SEDCO HILLS
361172002	3	68-1124	10/1/2024	\$ 679.00	SEDCO HILLS
361172003	3	68-1124	10/1/2024	\$ 679.00	SEDCO HILLS
361172013	3	68-1124	10/1/2024	\$ 741.84	SEDCO HILLS
361174008	3	68-1124	10/1/2024	\$ 679.00	SEDCO HILLS
361175005	3	68-1124	10/1/2024	\$ 679.00	SEDCO HILLS
361196003	3	68-1124	10/1/2024	\$ 1,119.00	SEDCO HILLS
361201008	3	68-1124	10/4/2024	\$ 694.00	SEDCO HILLS
361201009	3	68-1124	10/4/2024	\$ 694.00	SEDCO HILLS
361202001	3	68-1124	10/10/2024	\$ 1,104.00	SEDCO HILLS
361203003	3	68-1124	10/3/2024	\$ 679.00	SEDCO HILLS
361203004	3	68-1124	10/3/2024	\$ 679.00	SEDCO HILLS
361236020	3	68-1124	10/1/2024	\$ 679.00	SEDCO HILLS
361236021	3	68-1124	10/1/2024	\$ 679.00	SEDCO HILLS
361236022	3	68-1124	10/1/2024	\$ 679.00	SEDCO HILLS
362240033	3	68-1124	8/14/2024	\$ 592.00	WILDOMAR
362360029	3	68-1124	8/14/2024	\$ 592.00	WILDOMAR
365161006	3	68-1124	8/16/2024	\$ 609.36	SEDCO HILLS
365170038	3	68-1124	8/15/2024	\$ 716.60	SEDCO HILLS
365200031	3	68-1124	8/15/2024	\$ 592.00	LAKE ELSINORE
365270035	3	68-1124	8/15/2024	\$ 423.00	SEDCO HILLS
365270036	3	68-1124	8/15/2024	\$ 423.00	SEDCO HILLS
366021001	3	68-1124	8/15/2024	\$ 423.00	SEDCO HILLS



**Riverside County Fire Department
Hazard Reduction Office
Resolution 2025-105
Attachment A**

**Special Assessments for the Costs of the
Abatement and Removal of the Hazardous Weeds 2024**

Parcel Number	Supervisory District	Fund	Abatement Date	Total Cost	Community
366140012	3	68-1124	8/15/2024	\$ 846.00	SEDCO HILLS
366160014	3	68-1124	8/15/2024	\$ 592.00	SEDCO HILLS
366310034	3	68-1124	8/15/2024	\$ 603.00	SEDCO HILLS
366320050	3	68-1124	8/15/2024	\$ 592.00	SEDCO HILLS
367280029	3	68-1124	9/12/2024	\$ 454.00	WILDOMAR
367280030	3	68-1124	9/12/2024	\$ 454.00	WILDOMAR
368100007	3	68-1124	8/6/2024	\$ 761.00	WILDOMAR
370060003	3	68-1124	9/12/2024	\$ 679.80	LAKELAND VILLAGE
370060035	3	68-1124	8/5/2024	\$ 592.00	LAKELAND VILLAGE
370060040	3	68-1124	8/5/2024	\$ 423.00	LAKELAND VILLAGE
370060048	3	68-1124	8/6/2024	\$ 1,151.00	LAKELAND VILLAGE
370090038	3	68-1124	8/6/2024	\$ 761.00	LAKELAND VILLAGE
370090039	3	68-1124	8/6/2024	\$ 423.00	LAKELAND VILLAGE
370230047	3	68-1124	8/5/2024	\$ 423.00	LAKELAND VILLAGE
370230048	3	68-1124	8/5/2024	\$ 423.00	LAKELAND VILLAGE
370230049	3	68-1124	8/5/2024	\$ 423.00	LAKELAND VILLAGE
370230050	3	68-1124	8/5/2024	\$ 423.00	LAKELAND VILLAGE
370230051	3	68-1124	8/5/2024	\$ 423.00	LAKELAND VILLAGE
370340001	3	68-1124	8/5/2024	\$ 930.00	LAKELAND VILLAGE
370360014	3	68-1124	8/6/2024	\$ 423.00	LAKELAND VILLAGE
376320008	3	68-1124	8/28/2024	\$ 1,837.00	WILDOMAR
376340027	3	68-1124	8/16/2024	\$ 592.00	WILDOMAR
376410032	3	68-1124	8/16/2024	\$ 1,792.00	WILDOMAR
376410033	3	68-1124	8/16/2024	\$ 423.00	WILDOMAR
376410034	3	68-1124	9/16/2024	\$ 423.00	WILDOMAR
376410035	3	68-1124	9/16/2024	\$ 423.00	WILDOMAR
380050023	3	68-1124	8/19/2024	\$ 761.00	WILDOMAR
380140004	3	68-1124	8/19/2024	\$ 423.00	WILDOMAR
380170003	3	68-1124	8/20/2024	\$ 592.00	WILDOMAR
380170046	3	68-1124	8/20/2024	\$ 734.00	WILDOMAR
380220003	3	68-1124	8/20/2024	\$ 761.00	WILDOMAR
380250011	3	68-1124	8/20/2024	\$ 423.00	WILDOMAR
380250012	3	68-1124	8/20/2024	\$ 423.00	WILDOMAR
380250013	3	68-1124	8/20/2024	\$ 423.00	WILDOMAR
380250015	3	68-1124	8/20/2024	\$ 761.00	WILDOMAR
380250017	3	68-1124	8/20/2024	\$ 761.00	WILDOMAR
380250044	3	68-1124	8/21/2024	\$ 761.00	WILDOMAR
380290002	3	68-1124	8/21/2024	\$ 930.00	WILDOMAR
382210002	3	68-1124	10/15/2024	\$ 679.00	LAKELAND VILLAGE
382320014	3	68-1124	10/30/2024	\$ 1,265.84	LAKELAND VILLAGE
438130049	3	68-1124	7/16/2024	\$ 592.00	HEMET
438230012	3	68-1124	7/16/2024	\$ 423.00	HEMET



**Riverside County Fire Department
Hazard Reduction Office
Resolution 2025-105
Attachment A**

**Special Assessments for the Costs of the
Abatement and Removal of the Hazardous Weeds 2024**

Parcel Number	Supervisory District	Fund	Abatement Date	Total Cost	Community
450070007	3	68-1124	7/15/2024	\$ 1,054.00	HEMET
450180021	3	68-1124	7/16/2024	\$ 1,254.00	HEMET
450180022	3	68-1124	7/18/2024	\$ 1,254.00	HEMET
451240011	3	68-1124	7/17/2024	\$ 423.00	HEMET
451250010	3	68-1124	7/16/2024	\$ 734.00	HEMET
457082014	3	68-1124	10/29/2024	\$ 1,529.00	HOMELAND
457130017	3	68-1124	7/12/2024	\$ 423.00	HOMELAND
457130018	3	68-1124	7/12/2024	\$ 423.00	HOMELAND
459020003	3	68-1124	7/10/2024	\$ 423.00	HOMELAND
459020045	3	68-1124	7/10/2024	\$ 592.00	HOMELAND
459020054	3	68-1124	7/10/2024	\$ 423.00	HOMELAND
462020051	3	68-1124	7/11/2024	\$ 1,268.00	WINCHESTER
462050004	3	68-1124	07/11/2024	\$ 423.00	WINCHESTER
462050011	3	68-1124	07/11/2024	\$ 423.00	WINCHESTER
462050012	3	68-1124	07/11/2024	\$ 423.00	WINCHESTER
462070009	3	68-1124	7/11/2024	\$ 592.00	WINCHESTER
462120042	3	68-1124	7/11/2024	\$ 423.00	WINCHESTER
462161011	3	68-1124	7/11/2024	\$ 423.00	WINCHESTER
462172007	3	68-1124	7/11/2024	\$ 423.00	WINCHESTER
462181007	3	68-1124	7/11/2024	\$ 423.00	WINCHESTER
462184010	3	68-1124	7/11/2024	\$ 423.00	WINCHESTER
466130033	3	68-1124	7/15/2024	\$ 1,606.00	WINCHESTER
466230006	3	68-1124	7/16/2024	\$ 592.00	WINCHESTER
466230036	3	68-1124	7/12/2024	\$ 423.00	WINCHESTER
466250024	3	68-1124	7/15/2024	\$ 592.00	WINCHESTER
469050013	3	68-1124	7/13/2024	\$ 1,454.00	HEMET
476250017	3	68-1124	7/11/2024	\$ 423.00	WINCHESTER
476250018	3	68-1124	7/11/2024	\$ 423.00	WINCHESTER
476250019	3	68-1124	7/11/2024	\$ 423.00	WINCHESTER
476250020	3	68-1124	7/11/2024	\$ 423.00	WINCHESTER
476250021	3	68-1124	7/11/2024	\$ 423.00	WINCHESTER
476250022	3	68-1124	7/11/2024	\$ 423.00	WINCHESTER
476250027	3	68-1124	7/11/2024	\$ 423.00	WINCHESTER
476290012	3	68-1124	9/3/2024	\$ 930.00	WINCHESTER
480091032	3	68-1124	10/15/2024	\$ 679.00	WINCHESTER
549180036	3	68-1124	7/18/2024	\$ 423.00	HEMET
551210028	3	68-1124	7/16/2024	\$ 423.00	HEMET
551210039	3	68-1124	7/15/2024	\$ 423.00	HEMET
551350024	3	68-1124	7/16/2024	\$ 423.00	HEMET
552260002	3	68-1124	7/15/2024	\$ 922.00	HEMET
553271006	3	68-1124	7/16/2024	\$ 631.80	HEMET
555060081	3	68-1124	7/18/2024	\$ 454.00	HEMET



**Riverside County Fire Department
Hazard Reduction Office
Resolution 2025-105
Attachment A**

**Special Assessments for the Costs of the
Abatement and Removal of the Hazardous Weeds 2024**

Parcel Number	Supervisory District	Fund	Abatement Date	Total Cost	Community
555530001	3	68-1124	7/16/2024	\$ 454.00	HEMET
555530021	3	68-1124	7/16/2024	\$ 454.00	HEMET
917310024	3	68-1124	8/9/2024	\$ 423.00	TEMECULA
917310025	3	68-1124	8/9/2024	\$ 423.00	TEMECULA
927330010	3	68-1124	7/22/2024	\$ 911.00	TEMECULA
927610004	3	68-1124	7/22/2024	\$ 761.00	TEMECULA
928320009	3	68-1124	8/22/2024	\$ 1,102.00	MURRIETA
929120009	3	68-1124	8/8/2024	\$ 423.00	MURRIETA
929120014	3	68-1124	8/8/2024	\$ 592.00	MURRIETA
929210006	3	68-1124	8/8/2024	\$ 592.00	MURRIETA
931180008	3	68-1124	11/26/2024	\$ 679.00	MURRIETA
932330009	3	68-1124	8/9/2024	\$ 761.00	MURRIETA
940230005	3	68-1124	7/22/2024	\$ 1,354.00	TEMECULA
951120021	3	68-1124	7/24/2024	\$ 592.00	RANCHO CALIFORNIA
951220004	3	68-1124	7/24/2024	\$ 423.00	RANCHO CALIFORNIA
951220005	3	68-1124	7/24/2024	\$ 423.00	RANCHO CALIFORNIA
963020006	3	68-1124	7/10/2024	\$ 592.00	MURRIETA
963020007	3	68-1124	7/10/2024	\$ 592.00	MURRIETA
963040017	3	68-1124	7/10/2024	\$ 592.00	MURRIETA
963050013	3	68-1124	7/10/2024	\$ 592.00	MURRIETA
963080008	3	68-1124	7/10/2024	\$ 592.00	MURRIETA
964030015	3	68-1124	7/12/2024	\$ 773.00	MURRIETA
966080003	3	68-1124	7/25/2024	\$ 592.00	TEMECULA
966380028	3	68-1124	7/22/2024	\$ 930.00	TEMECULA
255280001	5	68-1124	11/20/2024	\$ 504.00	HIGHGROVE
300110016	5	68-1124	9/13/2024	\$ 592.00	NUEVO
300110017	5	68-1124	9/13/2024	\$ 592.00	NUEVO
307240006	5	68-1124	10/4/2024	\$ 754.00	NUEVO
307260002	5	68-1124	10/4/2024	\$ 504.00	NUEVO
307320010	5	68-1124	10/29/2024	\$ 504.00	NUEVO
309140049	5	68-1124	10/7/2024	\$ 814.00	NUEVO
309160008	5	68-1124	10/25/2024	\$ 754.00	NUEVO
401170003	5	68-1124	10/29/2024	\$ 950.00	CHERRY VALLEY
401170051	5	68-1124	10/29/2024	\$ 1,238.00	CHERRY VALLEY
402050016	5	68-1124	10/24/2024	\$ 1,254.00	BEAUMONT
402220008	5	68-1124	10/24/2024	\$ 1,254.00	BEAUMONT
405100010	5	68-1124	10/25/2024	\$ 504.00	BEAUMONT
407120008	5	68-1124	10/22/2024	\$ 1,104.00	CALIMESA
407330029	5	68-1124	10/22/2024	\$ 578.00	CALIMESA
422140008	5	68-1124	12/18/2024	\$ 504.00	MORENO VALLEY
426220055	5	68-1124	8/16/2024	\$ 761.00	NUEVO
427170058	5	68-1124	10/29/2024	\$ 904.00	JUNIPER FLATS



**Riverside County Fire Department
Hazard Reduction Office
Resolution 2025-105
Attachment A**

**Special Assessments for the Costs of the
Abatement and Removal of the Hazardous Weeds 2024**

Parcel Number	Supervisory District	Fund	Abatement Date	Total Cost	Community
427380011	5	68-1124	10/30/2024	\$ 840.00	JUNIPER FLATS
427390013	5	68-1124	10/29/2024	\$ 852.00	JUNIPER FLATS
427400007	5	68-1124	10/29/2024	\$ 504.00	JUNIPER FLATS
429050059	5	68-1124	10/9/2024	\$ 594.00	NUEVO
471180024	5	68-1124	9/13/2024	\$ 679.00	MORENO VALLEY
471310007	5	68-1124	9/13/2024	\$ 511.00	MORENO VALLEY
519142012	5	68-1124	11/8/2024	\$ 504.00	CABAZON
519270008	5	68-1124	11/14/2024	\$ 504.00	CABAZON
519340002	5	68-1124	11/14/2024	\$ 754.00	CABAZON
519350001	5	68-1124	11/14/2024	\$ 754.00	CABAZON
526101029	5	68-1124	11/14/2024	\$ 504.00	CABAZON
526170012	5	68-1124	11/14/2024	\$ 504.00	CABAZON
526191012	5	68-1124	11/12/2024	\$ 504.00	CABAZON
526201017	5	68-1124	11/12/2024	\$ 504.00	CABAZON
528031001	5	68-1124	11/4/2024	\$ 504.00	CABAZON
528031002	5	68-1124	11/4/2024	\$ 504.00	CABAZON
528033014	5	68-1124	11/4/2024	\$ 504.00	CABAZON
528033027	5	68-1124	11/4/2024	\$ 504.00	CABAZON
528033033	5	68-1124	11/12/2024	\$ 504.00	CABAZON
528034009	5	68-1124	11/24/2024	\$ 504.00	CABAZON
528034012	5	68-1124	11/13/2024	\$ 504.00	CABAZON
528043008	5	68-1124	11/13/2024	\$ 590.00	CABAZON
528062006	5	68-1124	11/6/2024	\$ 504.00	CABAZON
528062008	5	68-1124	11/6/2024	\$ 504.00	CABAZON
528082015	5	68-1124	11/5/2024	\$ 504.00	CABAZON
528082021	5	68-1124	11/5/2024	\$ 504.00	CABAZON
528082022	5	68-1124	11/5/2024	\$ 504.00	CABAZON
528082023	5	68-1124	11/5/2024	\$ 504.00	CABAZON
528082024	5	68-1124	11/5/2024	\$ 504.00	CABAZON
528083008	5	68-1124	11/13/2024	\$ 504.00	CABAZON
528083009	5	68-1124	11/13/2024	\$ 504.00	CABAZON
528083010	5	68-1124	11/13/2024	\$ 504.00	CABAZON
528091020	5	68-1124	11/7/2024	\$ 504.00	CABAZON
528091032	5	68-1124	11/16/2024	\$ 571.20	CABAZON
528091033	5	68-1124	11/15/2024	\$ 571.20	CABAZON
528091036	5	68-1124	11/13/2024	\$ 571.20	CABAZON
528092001	5	68-1124	11/15/2024	\$ 571.20	CABAZON
528092017	5	68-1124	11/6/2024	\$ 571.20	CABAZON
528092018	5	68-1124	11/6/2024	\$ 571.20	CABAZON
528092019	5	68-1124	8/13/2024	\$ 423.00	CABAZON
528092020	5	68-1124	11/7/2024	\$ 571.20	CABAZON
528092021	5	68-1124	11/7/2024	\$ 571.20	CABAZON



**Riverside County Fire Department
Hazard Reduction Office
Resolution 2025-105
Attachment A**

**Special Assessments for the Costs of the
Abatement and Removal of the Hazardous Weeds 2024**

Parcel Number	Supervisory District	Fund	Abatement Date	Total Cost	Community
528092022	5	68-1124	11/7/2024	\$ 571.20	CABAZON
528092023	5	68-1124	11/5/2024	\$ 504.00	CABAZON
528114028	5	68-1124	11/7/2024	\$ 504.00	CABAZON
528122001	5	68-1124	8/13/2024	\$ 423.00	CABAZON
549070023	5	68-1124	7/16/2024	\$ 1,354.00	HEMET

*Footnote: APN 380-140-004 is now 380-140-028; APN 380-220-003 is now APN 380-220-010.



CAL FIRE – RIVERSIDE UNIT RIVERSIDE COUNTY FIRE DEPARTMENT

BILL WEISER - Fire Chief

210 West San Jacinto Avenue, Perris, CA 92570-1915
Bus: (951) 940-6900 Fax: (951) 940-6373 www.rvcfire.org

**PROUDLY SERVING THE
UNINCORPORATED AREAS
OF RIVERSIDE COUNTY
AND THE CITIES OF:**

- Banning
- Beaumont
- Coachella
- Desert Hot Springs
- Eastvale
- Indian Wells
- Indio
- Jurupa Valley
- Lake Elsinore
- La Quinta
- Menifee
- Moreno Valley
- Norco
- Palm Desert
- Perris
- Rancho Mirage
- Rubidoux CSD
- San Jacinto
- Temecula
- Wildomar

**BOARD OF
SUPERVISORS:**

- Jose Medina
District 1
- Karen Spiegel
District 2
- Chuck Washington
District 3
- V. Manuel Perez
District 4
- Dr. Yxstian Gutierrez
District 5

TO: Ben J. Benoit
Riverside County Auditor-Controller

FROM: Riverside County Fire Department

SUBJECT: Compliance with Proposition 218

DATE: April 25, 2025

The County of Riverside Fire Department represents that the charges associated with property tax district number 68-1124 identified on the County Tax Roll as is in compliance with the articles of Proposition 218 cited below.

The County Auditor-Controller/County of Riverside agrees to enter all assessments, fees, charges, or taxes for the County of Riverside Fire Department upon receipt of such roll on or about August 1, 2025, based upon such certification.

The County of Riverside Fire Department shall be solely liable and responsible, and will defend, indemnify and hold the County and this office harmless from any liability as a result of claims or claims for refunds and related interest due filed by taxpayers against any assessments, fees, charges or taxes placed on the roll for the County of Riverside Fire Department by the County.

The County of Riverside Fire Department understands and agrees that the Auditor Controller’s Office shall not be held responsible for processing claims for refund that fall outside of the normal correction processing outlined within the procedures in the Fixed Charge Processing packet. Notwithstanding the foregoing, the Auditor Controller’s Office may, at its sole discretion, agree by a separate, written agreement to process such refunds. All associated costs and fees shall be charged to the district.

Article XIII C. Sec. 2 (c) “Any general tax imposed, extended, or increased, without voter approval, by any local government on or after January 1, 1995, and prior to the effective date of this article, shall continue to be imposed only if approved by a majority vote of the voters voting in an election on the issue of the imposition, which election shall be held within two years of the effective date of this article and in compliance with subdivision (b).”

Article XIII D. Sec. 5 “...this article shall become effective the day after the election unless otherwise provided. Beginning July 1, 1997, all existing, new, or increased assessments shall comply with this article.”

Article XIII D. Sec. 6 (d) “Beginning July 1, 1997, all fees or charges shall comply with this section.”

4/25/2025

DocuSigned by:


Diane Sinclair, 2B21EF60B9F54A7... Date
County of Riverside Fire Department Deputy Director

The Press-Enterprise

3512 14th Street
Riverside, CA 92501
Willoughby, OH 44096
951-368-9222
951-368-9018 FAX

5209148

BOARD OF SUPERVISORS
COUNTY OF RIVERSIDE
PO BOX 1147
RIVERSIDE, CA 92502

Publication: The Press-Enterprise

PROOF OF PUBLICATION OF

Ad Desc: Resolution No. 2025-105

Legal No. 0011741897

Ad Copy:

FILE NO. Resolution No. 2025-105


PROOF OF PUBLICATION

I am a citizen of the United States. I am over the age of eighteen years and not a party to or interested in the above entitled matter. I am an authorized representative of THE PRESS-ENTERPRISE, a newspaper in general circulation, printed and published daily in the County of Riverside, and which newspaper has been adjudicated a newspaper of general circulation by the Superior Court of the County of Riverside, State of California, under date of April 25, 1952, Case Number 54446, under date of March 29, 1957, Case Number 65673, under date of August 25, 1995, Case Number 267864, and under date of September 16, 2013, Case Number RIC 1309013; that the notice, of which the annexed is a printed copy, has been published in said newspaper in accordance with the instructions of the person(s) requesting publication, and not in any supplement thereof on the following dates, to wit:

07/17/2025

I certify (or declare) under penalty of perjury that the foregoing is true and correct:

Date: July 17, 2025.
At: Riverside, California



Legal Advertising Representative, The Press-Enterprise

RECEIVED
CLERK/ADMINISTRATIVE SERVICES
2025 JUL 22 AM 10:32

AFFIDAVIT OF PUBLICATION


Naomy Sicra
Riverside County-Board Of Sup.
Po Box 1147
Riverside CA 92502-1147

STATE OF WISCONSIN, COUNTY OF BROWN

The Desert Sun, a newspaper published in the city of Palm Springs, Riverside County, State of California, and personal knowledge of the facts herein state and that the notice hereto annexed was Published in said newspapers in the issue:

07/17/2025

and that the fees charged are legal.
Sworn to and subscribed before on 07/17/2025



Legal Clerk



Notary, State of WI, County of Brown

8.25.26

My commission expires

Publication Cost:	\$2218.60	
Tax Amount:	\$0.00	
Payment Cost:	\$2218.60	
Order No:	11430246	# of Copies:
Customer No:	1252599	2
PO #:	NOH: Resolution No. 2025-105	

THIS IS NOT AN INVOICE!

Please do not use this form for payment remittance.

MARIAH VERHAGEN
Notary Public
State of Wisconsin

NOTICE OF PUBLIC HEARING BEFORE THE BOARD OF SUPERVISORS OF RIVERSIDE COUNTY

NOTICE IS HEREBY GIVEN that a public hearing at which all interested persons will be heard, will be held before the Board of Supervisors of Riverside County, California, on the 20th day of Tuesday, May 20, 2025, at 9:30 a.m. at its usual meeting place, to consider the following:

RESOLUTION NO. 2025-05

ORDERING THE CONFIRMATION OF SPECIAL ASSESSMENTS AND LIENS AGAINST PARCELS OF LAND LOCATED WITHIN THE COUNTY OF RIVERSIDE FOR COSTS OF THE ABATEMENT AND REMOVAL OF HAZARDOUS WEEDS FOR CALENDAR YEAR 2024 PURSUANT TO HEALTH AND SAFETY CODE SECTION 14902 AND COUNTY ORDINANCE NO. 695

WHEREAS, Health & Safety Code Section 14902 et seq. provides for the abatement and removal of hazardous weeds; and

WHEREAS, Riverside County Ordinance No. 695 has established a methodology for the removal of hazardous weeds in various areas of the unincorporated portions of western Riverside County; and

WHEREAS, Ordinance No. 695 was amended and adopted on June 16, 2009, after an evaluation of all potential physical environmental impacts pursuant to the California Environmental Quality Act; and

WHEREAS, the CEQA document (State Clearinghouse No. 2009041070) was prepared for public review from April 23, 2009, to May 21, 2009; and

WHEREAS, Resolution No. 2025-05 is only related to the actual implementation of Ordinance No. 695, which was previously approved as part of the overall project under CEQA (State Clearinghouse No. 2009041070); and

WHEREAS, Section 6A of Ordinance No. 695 provides for the mailing of individual notices to the owners of such parcels advising them of their obligation to remove the weeds on such lands and to be charged for the costs of such removal when the work is done by the County by a contractor hired by the County; and

WHEREAS, such property owners have had the opportunity to object through filing a written petition within fifteen calendar days of the posting on the notice to abate, as stated in the applicant's procedure established in Section 6C of Ordinance No. 695;

WHEREAS, on those parcels, where the removal was not carried out by the owners, the County, acting through various contractors, has now carried out the removal work required; and

WHEREAS, the charges placed upon the parcels are the amount of the removal work that was not carried out by the owners and is a charge based upon the value of the parcels; and

WHEREAS, pursuant to Section 6F of Ordinance No. 695 the Fire Department shall refer to the Property Owner an in-lieu-of-payment within 15 days covering the costs of the work necessary for such abatement; and

WHEREAS, the billing for those parcels listed on the attached "Attachment A" remain unpaid; now, therefore:

IT IS RESOLVED AND ORDERED BY THE Board of Supervisors of the County of Riverside, State of California, in regular session assembled on July 25, 2025, that the list of parcels and costs of abatement for removal of hazardous weeds for each parcel shown on "Attachment A" for calendar year 2024 are hereby confirmed and that hereafter said costs shall constitute special assessments against the parcels and are to be levied on and are to be paid in the amounts of the respective assessments.

BE IT RESOLVED AND ORDERED that a copy of this Resolution shall be transmitted on August 1, 2025, to the Auditor-Comptroller of Public Accounts of the County and the amount of the respective assessment against the respective parcels of lands is to appear on the current assessment roll. Said assessments shall be collected in the same manner as any other taxes and constitute municipal valid ordinary taxes as provided by Section 6J of Ordinance No. 695.

Table with columns: Parcel Number, Supervisory District, Fund, Abatement Date, Total Cost, Community. Lists numerous parcels and their associated costs and districts.

Table with columns: Parcel Number, Supervisory District, Fund, Abatement Date, Total Cost, Community. Lists numerous parcels and their associated costs and districts.

Alternative forms available upon request to individuals with disabilities. If you require reasonable accommodation, please contact Clerk of the Board at 951-955-1069. Please send all written correspondence to Clerk of the Board, 4600 Main Street, 4th Floor, Fontana, CA 92335-1477. Email: clerk@rcos.org