

**SUBMITTAL TO THE BOARD OF SUPERVISORS
COUNTY OF RIVERSIDE, STATE OF CALIFORNIA**



**ITEM: 3.41
(ID # 27094)**

MEETING DATE:
Tuesday, July 01, 2025

FROM : TLMA-TRANSPORTATION

SUBJECT: TRANSPORTATION AND LAND MANAGEMENT AGENCY/TRANSPORTATION:
Adoption of Resolution No. 2025-041 Summarily Vacating a portion of Briggs Road (Parcel 04724-151C), in the French Valley area, CEQA Exempt pursuant to Section 15061(b)(3) and not a project pursuant to Section 15060(c) of the State CEQA Guidelines, District 3. [Gas Tax 100%]

RECOMMENDED MOTION: That the Board of Supervisors:

1. Find that Summarily Vacating a portion of Briggs Road (Parcel 04724-151C), in the French Valley area is exempt from CEQA pursuant to Section 15061 (b)(3) and not a project pursuant to Section 15060 (c) of the State CEQA Guidelines;
2. Adopt Resolution No. 2025-041 Summarily Vacating a portion of Briggs Road (Parcel 04724-151C), in the French Valley area;
3. Direct the Clerk of the Board to deliver the Notice of Exemption to the Office of the County Clerk and the State Clearinghouse for filing within five (5) working days of this Board hearing; and,
4. Direct the Clerk of the Board to cause a certified copy of this resolution to be recorded in the office of the Recorder of the County of Riverside, California.


ACTION:Policy


Dennis Acuna, Director of Transportation 6/5/2025

MINUTES OF THE BOARD OF SUPERVISORS

On motion of Supervisor Gutierrez, seconded by Supervisor Medina and duly carried by unanimous vote, IT WAS ORDERED that the above matter is approved as recommended.

Ayes: Medina, Spiegel, Washington, Perez and Gutierrez
Nays: None
Absent: None
Date: July 1, 2025
xc: Transp., Recorder, State Clearinghouse

Kimberly A. Rector
Clerk of the Board
By: 
Deputy

**SUBMITTAL TO THE BOARD OF SUPERVISORS COUNTY OF RIVERSIDE,
STATE OF CALIFORNIA**

FINANCIAL DATA	Current Fiscal Year:	Next Fiscal Year:	Total Cost:	Ongoing Cost
COST	\$ 0	\$ 0	\$ 0	\$ 0
NET COUNTY COST	\$ 0	\$ 0	\$ 0	\$ 0
SOURCE OF FUNDS: GAS TAX 100% - No general funds will be used.			Budget Adjustment: N/A	
			For Fiscal Year: 2025/2026	

C.E.O. RECOMMENDATION: Approve

BACKGROUND:

The Riverside County Transportation Department is requesting the vacation of a portion of Briggs Road (Parcel 04724-151C), in the French Valley area. Said portion of Briggs Road, shown as Easement "F" on Tract Map No. 29484, on file in Book 387 of Maps, Pages 81 through 99, inclusive, records of the Recorder of Riverside County, California, was dedicated and accepted for public use by said Tract Map.

Due to the construction of the new segment of Clinton Keith Road, said portion of Briggs Road is no longer needed for public street or highway purposes.

As determined in the attached Notice of Exemption, the vacation of a portion of Briggs Road is exempt from the provisions of CEQA pursuant to exemption 15061(b)(3) and not a project pursuant to Section 15060(c) of the State CEQA Guidelines. The vacation will not result in any specific or general exceptions to the use of the exemption and will not cause any direct or indirect physical environmental impacts.

This vacation will accept and reserve an easement for any existing public utilities and public service facilities, together with the right to maintain, operate, replace, remove, or renew such facilities, pursuant to Division 9, Part 3, Chapter 5, Section 8340 of the Streets and Highways Code.

Pursuant to California Streets and Highways Code Section 8334(a) et seq., Said portion of Briggs Road (Parcel 04724-151C) is excess right-of-way and is not required for public street or highway purposes.

The Transportation Department has reviewed this vacation and has no objections.

County Counsel has approved Resolution Number 2025-041 as to form.

Impact on Residents and Businesses

The vacation of a portion of Briggs Road (Parcel 04724-151C) will not impact residents or businesses.

Additional Fiscal Information

All fees are paid by the project. There is no General Fund obligation.

**SUBMITTAL TO THE BOARD OF SUPERVISORS COUNTY OF RIVERSIDE,
STATE OF CALIFORNIA**

ATTACHMENTS:

Resolution No. 2025-041 with exhibits "A" and "B" (Legal Description and Plat)

Notice of CEQA Exemption with exhibits "A" and "B"

Attachment "A" (Vicinity Map)

Authorization to Bill



Jason Farin, Principal Policy Analyst

6/25/2025



Aaron Gettis, Chief of Deputy County Counsel

6/17/2025

PLEASE COMPLETE THIS INFORMATION

RECORDING REQUESTED BY:

KIMBERLY A. RECTOR, CLERK OF THE BOARD
RIVERSIDE CO. CLERK OF THE BOARD
4080 LEMON STREET, 1ST FLOOR CAC
P O BOX 1147 – RIVERSIDE, CA 92502

MAIL STOP # 1010

AND WHEN RECORDED MAIL TO:

RETURN TO: STOP #1010
RIVERSIDE COUNTY CLERK OF THE BOARD
P. O. BOX 1147 – RIVERSIDE, CA 92502

2025-0204510

07/03/2025 08:46 AM Fee: \$ 0.00

Page 1 of 9

Recorded in Official Records
County of Riverside
Peter Aldana
Assessor-County Clerk-Recorder



2148

THIS SPACE FOR RECORDERS USE ONLY

RESOLUTION NO. 2025-041

SUMMARILY VACATING A PORTION OF BRIGGS ROAD (PARCEL 0472-151C), IN THE FRENCH
VALLEY AREA
(B204723D)
(THIRD SUPERVISORIAL DISTRICT)

(TRANSPORTATION AND LAND MANAGEMENT AGENCY/TRANSPORTATION – ITEM 3.41 of
07/01/2025)

2
3
4 **RESOLUTION NO. 2025-041**

5 SUMMARILY VACATING A PORTION OF BRIGGS ROAD (Parcel 04724-151C),
6 IN THE FRENCH VALLEY AREA
7 (B204723D)
8 (Third Supervisorial District)
9

10 **WHEREAS**, the hereinafter-described portion of Briggs Road (Parcel 04724-151C),
11 shown as Easement "F" on Tract Map No. 29484, on file in Book 387 of Maps, Pages 81
12 through 99, inclusive, records of the Recorder of Riverside County, California was
13 dedicated and accepted for public use by said Tract Map and;

14
15 **WHEREAS**, the hereinafter-described portion of Briggs Road is excess right-of-way
16 and is not required for public street or highway purposes, and;

17
18 **WHEREAS**, applicable procedures pertaining to summary vacations were followed
19 pursuant to the County's adopted "Resolutions for Fixing Procedures to Vacate and
20 Accept County Highways and Property Offered for Dedication," now, therefore;

21
22 **BE IT RESOLVED, DETERMINED AND ORDERED** by the Board of Supervisors of
23 the County of Riverside, State of California, in regular session assembled on
24 JUL 01, 2025, as follows:
25
26
27
28

FORM APPROVED COUNTY COUNSEL
BY: Steph K. Nelson 6/9/25
STEPHANIE K. NELSON DATE

1 **RESOLUTION NO. 2025-041**

- 2
- 3 1. The vacation of the a portion of Briggs Road (Parcel 04724-151C) is
- 4 exempt from CEQA pursuant to Section 15061(b)(3) and not a project
- 5 pursuant to Section 15060(c) of the State CEQA Guidelines.
- 6
- 7 2. Pursuant to Division 9, Part 3, Chapter 4, Section 8334(a) of the Streets and
- 8 Highways Code, the hereinafter-described portion of Briggs Road (Parcel
- 9 04724-151C) is excess right-of-way and is not required for public street or
- 10 highway purposes and is hereby summarily vacated.
- 11
- 12 3. That the hereinafter-described portion of Briggs Road (Parcel 04724-151C)
- 13 is unnecessary for present or prospective public use, including use as a
- 14 non-motorized transportation facility.
- 15
- 16 4. From and after the date this resolution is recorded the hereinafter-described
- 17 portion of Briggs Road (Parcel 04724-151C) is hereby vacated and no
- 18 longer constitutes a public street or County highway.
- 19

20 SEE LEGAL DESCRIPTION AND PLAT ATTACHED HERETO

21 AS EXHIBITS "A" AND "B" AND MADE A PART HEREOF;

22

23 **EXCEPTING AND RESERVING** from the vacation an easement for any existing

24 public utilities and public service facilities, together with the right to maintain, operate,

25 replace, remove, or renew such facilities, pursuant to Division 9, Part 3, Chapter 5,

26 Section 8340 of the Streets and Highways Code.

27

28

29

1
2
3
4
5
6
7
8
9
10
11
12
13
14
15
16
17
18
19
20
21
22
23
24
25
26
27
28

RESOLUTION NO. 2025-041

BE IT FURTHER RESOLVED, DETERMINED AND ORDERED that the Clerk of the Board is directed to file with the Office of the County Clerk the Notice of Exemption within five (5) working days of the Board hearing date.

BE IT FURTHER RESOLVED, DETERMINED AND ORDERED that the Clerk of the Board is directed to cause a certified copy of this resolution to be recorded in the office of the Recorder of the County of Riverside, California.

2
3 RESOLUTION NO. 2025-041

4 SUMMARILY VACATING A PORTION OF BRIGGS ROAD (PARCEL 0472-151C), IN
5 THE FRENCH VALLEY AREA (B204723D) (THIRD SUPERVISORIAL DISTRICT)

6 ROLL CALL:


7 Ayes: Medina, Spiegel, Washington, Perez, and Gutierrez

8 Nays: None

9 Absent: None

10
11
12 The foregoing is certified to be a true copy of a resolution duly adopted by said Board of
13 Supervisors on the date therein set forth.

14
15 KIMBERLY A. RECTOR, Clerk of said Board

16
17 By:  _____
18
19 Deputy

**PETER ALDANA
COUNTY OF RIVERSIDE
ASSESSOR-COUNTY CLERK-RECORDER**

Recorder
P.O. Box 751
Riverside, CA 92502-0751
(951) 486-7000

www.riversideacr.com

CERTIFICATION

Pursuant to the provisions of Government Code 27361.7, I certify under the penalty of perjury that the following is a true copy of illegible wording found in the attached document:

(Print or type the page number(s) and wording below):

CLARIFICATION FOR SEAL for the Riverside County Board of Supervisors
(EMBOSSSED ON DOCUMENT)



Date: 07/01/2025

Signature: _____

Print Name: Whitney Mayo, Clerk of the Board Assistant

EXHIBIT "A"
LEGAL DESCRIPTION
04724-151C
VACATION

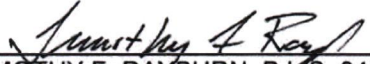
VACATING ALL OF THAT CERTAIN "ROADWAY EASEMENT TO THE PUBLIC," FURTHER DESCRIBED AS EASEMENT "F", LYING WITHIN OPEN SPACE LOT 243, AS SHOWN BY TRACT MAP No. 29484 ON FILE IN BOOK 387 OF MAPS, PAGES 81 THROUGH 99, INCLUSIVE, OFFICIAL RECORDS OF THE RECORDER OF RIVERSIDE COUNTY, CALIFORNIA, LYING WITHIN THE SOUTHWEST ONE-QUARTER OF SECTION 31, TOWNSHIP 6 SOUTH, RANGE 2 WEST, SAN BERNARDINO MERIDIAN.

CONTAINING 16,105 SQUARE FEET, OR 0.370 ACRES, MORE OR LESS.

THE BEARINGS AND DISTANCES SHOWN ON THE ATTACHED PLAT ARE BASED UPON A FIELD SURVEY PURSUANT TO THE CALIFORNIA COORDINATE SYSTEM OF 1983, ZONE 6. MULTIPLY DISTANCES SHOWN BY 1.000099080 TO OBTAIN GROUND DISTANCE.

SEE EXHIBIT "B" ATTACHED HERETO AND BY THIS REFERENCE MADE A PART HEREOF.

PREPARED UNDER MY SUPERVISION:


TIMOTHY F. RAYBURN, P.L.S. 8455

7/22/2021
DATED:

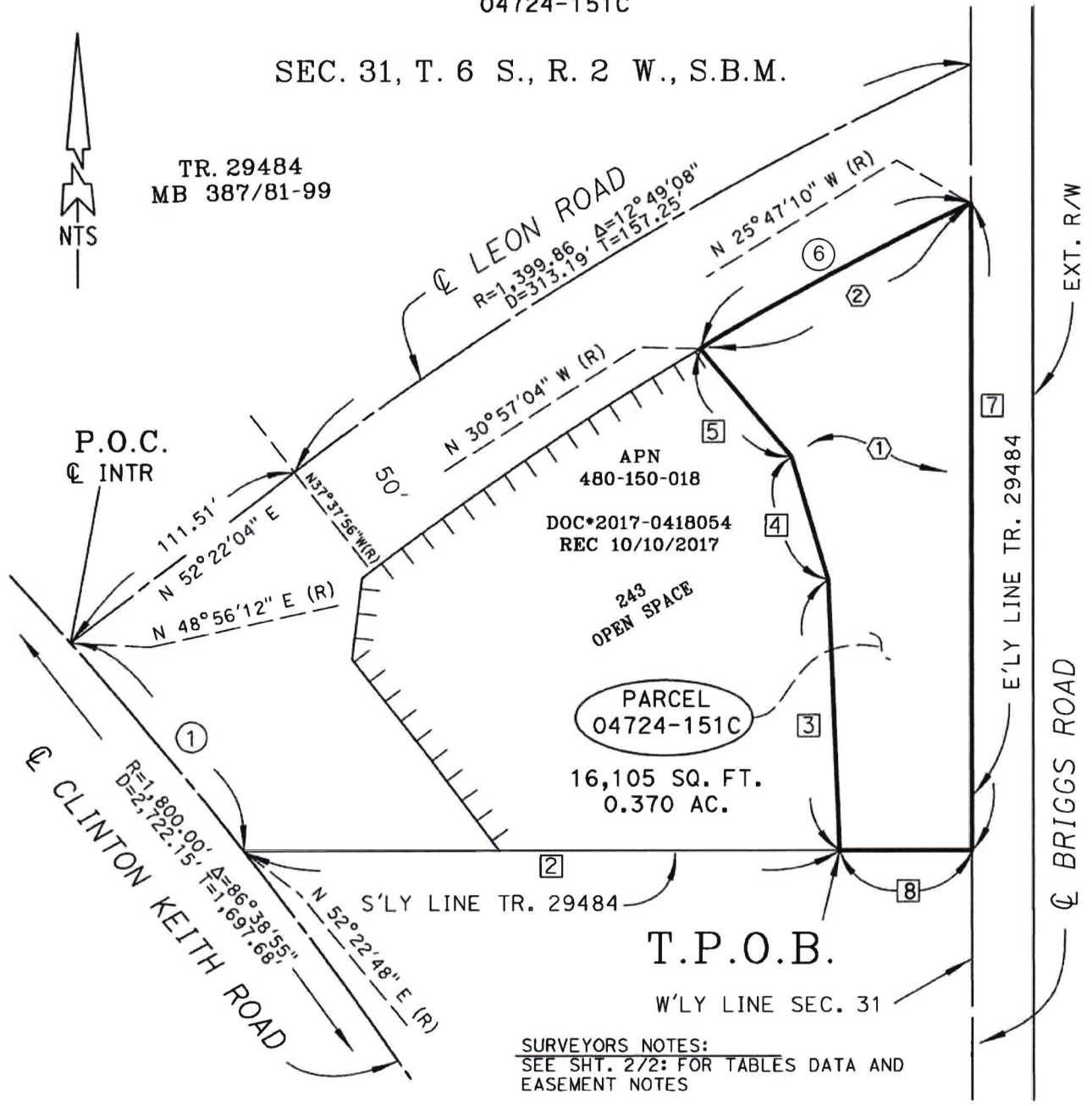


EXHIBIT "B"

VACATION
04724-151C

SEC. 31, T. 6 S., R. 2 W., S.B.M.

TR. 29484
MB 387/81-99



SURVEYORS NOTES:
SEE SHT. 2/2: FOR TABLES DATA AND
EASEMENT NOTES

ALL DISTANCES SHOWN ARE GRID DISTANCES. GROUND DISTANCES MAY BE OBTAINED BY MULTIPLYING THE GRID DISTANCE BY A COMBINATION FACTOR OF " 1.000099080 "

PCL No.: 04724-151C	COUNTY OF RIVERSIDE TRANSPORTATION DEPARTMENT, SURVEY DIVISION
WO No.: B2-04724	PROJECT: CLINTON KEITH ROAD
SCALE: NTS	THIS PLAT IS AN AID IN LOCATING THE PARCEL(S) DESCRIBED IN THE PRECEDING DOCUMENT. ALL PRIMARY CALLS ARE LOCATED IN THE WRITTEN DESCRIPTION.
PREPARED BY: H. FINN	
DATE: JULY, 2021	APPROVED BY: <i>Timothy F. Rayburn</i>
SHEET 1 OF 2	DATE: 7/22/2021



EXHIBIT "B"

VACATION
04724-151C

**DATA TABLES &
EASEMENT NOTES**

SURVEYOR'S NOTES

LINE TABLE		
NO.	DIRECTION	DISTANCE
2	N 89°58'48" E	236.05'
3	N 02°28'54" W	108.58'
4	N 16°33'17" W	51.17'
5	N 40°14'27" W	56.54'
7	S 00°16'12" E	258.47'
8	S 89°58'48" W	52.44'

TTTT INDICATES, RECORD DATA
PER MB 387 / 81-99

"()" INDICATES, RECORD DATA
PER MB 387 / 81-99

CURVE TABLE				
NO.	RADIUS	DELTA	DISTANCE	TANGENT
1	1,800.00'	03°26'36"	108.17'	54.10'
6	1,349.86'	05°09'54"	121.68'	60.88'

EASEMENT NOTES	
1	EASEMENT "F", PUBLIC ROADWAY EASEMENT PER MB 387/81-99.
2	ACCESS OPENING "G" PER MB 387/81-99.

ALL DISTANCES SHOWN ARE GRID DISTANCES. GROUND DISTANCES MAY BE OBTAINED BY MULTIPLYING THE GRID DISTANCE BY A COMBINATION FACTOR OF " 1.000099080 "

PCL No.: 04724-151C

COUNTY OF RIVERSIDE TRANSPORTATION DEPARTMENT,
SURVEY DIVISION

WO No.: B2-04724

PROJECT: CLINTON KEITH ROAD

SCALE: NTS

THIS PLAT IS AN AID IN LOCATING THE PARCEL(S) DESCRIBED IN THE PRECEDING DOCUMENT. ALL PRIMARY CALLS ARE LOCATED IN THE WRITTEN DESCRIPTION.

PREPARED BY: H. FINN

DATE: JULY, 2021

APPROVED BY:

Timothy F. Rayburn

DATE:

7/22/2021

SHEET 2 OF 2





Peter Aldana
Riverside County
Assessor-County Clerk-Recorder
2724 Gateway Drive
Riverside, CA 92507
(951) 486-7000
www.rivcoacr.org

Receipt: 25-202070

Product	Name	Extended
FISH	CLERK FISH AND GAME FILINGS	\$50.00
	# Pages	5
	Document #	E-202500595
	Filing Type	7
	State Fee Prev Charged	false
	No Charge Clerk Fee	false
F&G Notice of Exemption Fee		\$50.00
Total		\$50.00
Tender (On Account)		\$50.00
Account#	SURV	
Account Name	SURV - SURVEYOR	
Balance	\$1,167.00	
Comment	SST3542S239	

7/1/25, 5:00 PM PST
Gateway Clerk



State of California - Department of Fish and Wildlife
2025 ENVIRONMENTAL DOCUMENT FILING FEE
CASH RECEIPT
 DFW 753.5a (REV. 01/01/25) Previously DFG 753.5a

RECEIPT NUMBER:
 25-202070
 STATE CLEARINGHOUSE NUMBER (If applicable)

SEE INSTRUCTIONS ON REVERSE. TYPE OR PRINT CLEARLY.

LEAD AGENCY RIVERSIDE COUNTY SURVEYOR'S OFFICE	LEAD AGENCY EMAIL DMCMILLA@RIVCO.ORG	DATE 07/01/2025
COUNTY/STATE AGENCY OF FILING RIVERSIDE	DOCUMENT NUMBER E-202500595	

PROJECT TITLE

RESOLUTION NO. 2025-041, SUMMARILY VACATING A PORTION OF BRIGGS ROAD (PARCEL 04724-151C), IN THE FRENCH VALLEY AREA.

PROJECT APPLICANT NAME RIVERSIDE COUNTY SURVEYOR'S OFFICE	PROJECT APPLICANT EMAIL DMCMILLA@RIVCO.ORG	PHONE NUMBER (951) 955-6700
PROJECT APPLICANT ADDRESS 4080 LEMON STREET, 8TH FLOOR	CITY RIVERSIDE	STATE CALI
		ZIP CODE 92501

PROJECT APPLICANT (Check appropriate box)

- Local Public Agency School District Other Special District State Agency Private Entity

CHECK APPLICABLE FEES:

- Environmental Impact Report (EIR) \$4,123.50 \$ _____
 Mitigated/Negative Declaration (MND)(ND) \$2,968.75 \$ _____
 Certified Regulatory Program (CRP) document - payment due directly to CDFW \$1,401.75 \$ _____

- Exempt from fee
 Notice of Exemption (attach)
 CDFW No Effect Determination (attach)
 Fee previously paid (attach previously issued cash receipt copy)

- Water Right Application or Petition Fee (State Water Resources Control Board only) \$850.00 \$ _____
 County documentary handling fee \$ _____ \$50.00
 Other \$ _____

PAYMENT METHOD:

- Cash Credit Check Other TOTAL RECEIVED \$ _____ \$50.00

SIGNATURE X <i>I Syeda</i>	AGENCY OF FILING PRINTED NAME AND TITLE Deputy Isabel Tejada
-------------------------------	--

FILING REQUESTED BY AND WHEN FILED
RETURN TO: STOP NO. 1080
RIVERSIDE COUNTY SURVEYOR'S OFFICE
4080 LEMON STREET, 8TH FLOOR
RIVERSIDE, CA 92501

F I L E D / P O S T E D

County of Riverside
Peter Aldana
Assessor-County Clerk-Recorder

E-202500595
07/01/2025 05:00 PM Fee: \$ 50.00
Page 1 of 5

Removed: _____ By: _____ Deputy


NOTICE OF EXEMPTION

Project Name: Resolution No. 2025-041, Summarily vacating a portion of Briggs Road (Parcel 04724-151C), in the French Valley area.

Project Location: See Exhibits "A" & "B"

Description of Project: Resolution No. 2025-041, Summarily vacating portions of Briggs Road (Parcel 04724-151C), in the French Valley area.

Name of Public Agency Approving Project: Riverside County Transportation Department, Survey Division, County of Riverside.

Name of Person or Agency Carrying Out Project: David L. McMillan, Riverside County Transportation Department, Survey Division, County of Riverside.

Exempt Status: California Environmental Quality Act (CEQA) Guidelines, Section 15061(b)(3), General Rule "Common Sense" Exemption. Not a "project" as defined under State CEQA Guidelines, Section 15060(c).

Reasons Why Project is Exempt: The vacation of a portion of a street has been determined to not be a "project" as defined under State CEQA Guidelines section 15060(c). However, even if it was determined to be a project under CEQA for analysis purposes, the project is exempt from the provisions of CEQA specifically by the State CEQA Guidelines as identified below. The vacation of an existing parcel will not result in any specific or general exceptions to the use of the categorical exemption as detailed under State CEQA Guidelines Section 15300.2. The project will not cause any impacts to scenic resources, historic resources, or unique sensitive environments. Further, no unusual circumstances or potential cumulative impacts would occur that may reasonably create an environmental impact. The vacation of a portion of a street will not have an effect on the environment; thus, the County has deemed this does not meet the definition of a "project" under CEQA and no environmental impacts are anticipated to occur.

- Section 15061(b)(3) - General Rule "Common Sense" Exemption. With certainty, there is no possibility that the proposed project may have a significant effect on the environment. Vacating a portion of a street will not require any construction activities, change the use or intensity of the existing site to create a physical environmental impact, and would not lead to any direct or reasonably foreseeable indirect physical environmental impacts. Therefore, in no way would vacating a portion of a street have the potential to cause a significant environmental impact and the vacation is exempt from further CEQA analysis.
- Section 15060(c) – for purposes of analysis under CEQA, vacating a portion of a street is not a "project" under CEQA pursuant to Section 15060(c). An action by a public agency —

is only a "project" subject to CEQA if the action might result in a physical change in the environment. Based upon a review of the whole action undertaken, supported, or authorized by the County, in no way will Vacating a portion of a street increase the use of the site, result in increased development or construction impacts, or lead to any direct, indirect, or cumulative physical environmental impacts.

Based upon the identified exemptions above, the County of Riverside hereby concludes that no physical environmental impacts are anticipated to occur and the project as proposed is exempt under CEQA. No further environmental analysis is warranted.

Signed:  _____ Date: 1/29/2025
David L. McMillan, Riverside County Surveyor

Accounting String: ZB204723D, Task Code: Z2055

EXHIBIT "A"
LEGAL DESCRIPTION
04724-151C
VACATION

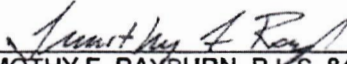
VACATING ALL OF THAT CERTAIN "ROADWAY EASEMENT TO THE PUBLIC," FURTHER DESCRIBED AS EASEMENT "F", LYING WITHIN OPEN SPACE LOT 243, AS SHOWN BY TRACT MAP No. 29484 ON FILE IN BOOK 387 OF MAPS, PAGES 81 THROUGH 99, INCLUSIVE, OFFICIAL RECORDS OF THE RECORDER OF RIVERSIDE COUNTY, CALIFORNIA, LYING WITHIN THE SOUTHWEST ONE-QUARTER OF SECTION 31, TOWNSHIP 6 SOUTH, RANGE 2 WEST, SAN BERNARDINO MERIDIAN.

CONTAINING 16,105 SQUARE FEET, OR 0.370 ACRES, MORE OR LESS.

THE BEARINGS AND DISTANCES SHOWN ON THE ATTACHED PLAT ARE BASED UPON A FIELD SURVEY PURSUANT TO THE CALIFORNIA COORDINATE SYSTEM OF 1983, ZONE 6. MULTIPLY DISTANCES SHOWN BY 1.000099080 TO OBTAIN GROUND DISTANCE.

SEE EXHIBIT "B" ATTACHED HERETO AND BY THIS REFERENCE MADE A PART HEREOF.

PREPARED UNDER MY SUPERVISION:


TIMOTHY F. RAYBURN, P.L.S. 8455

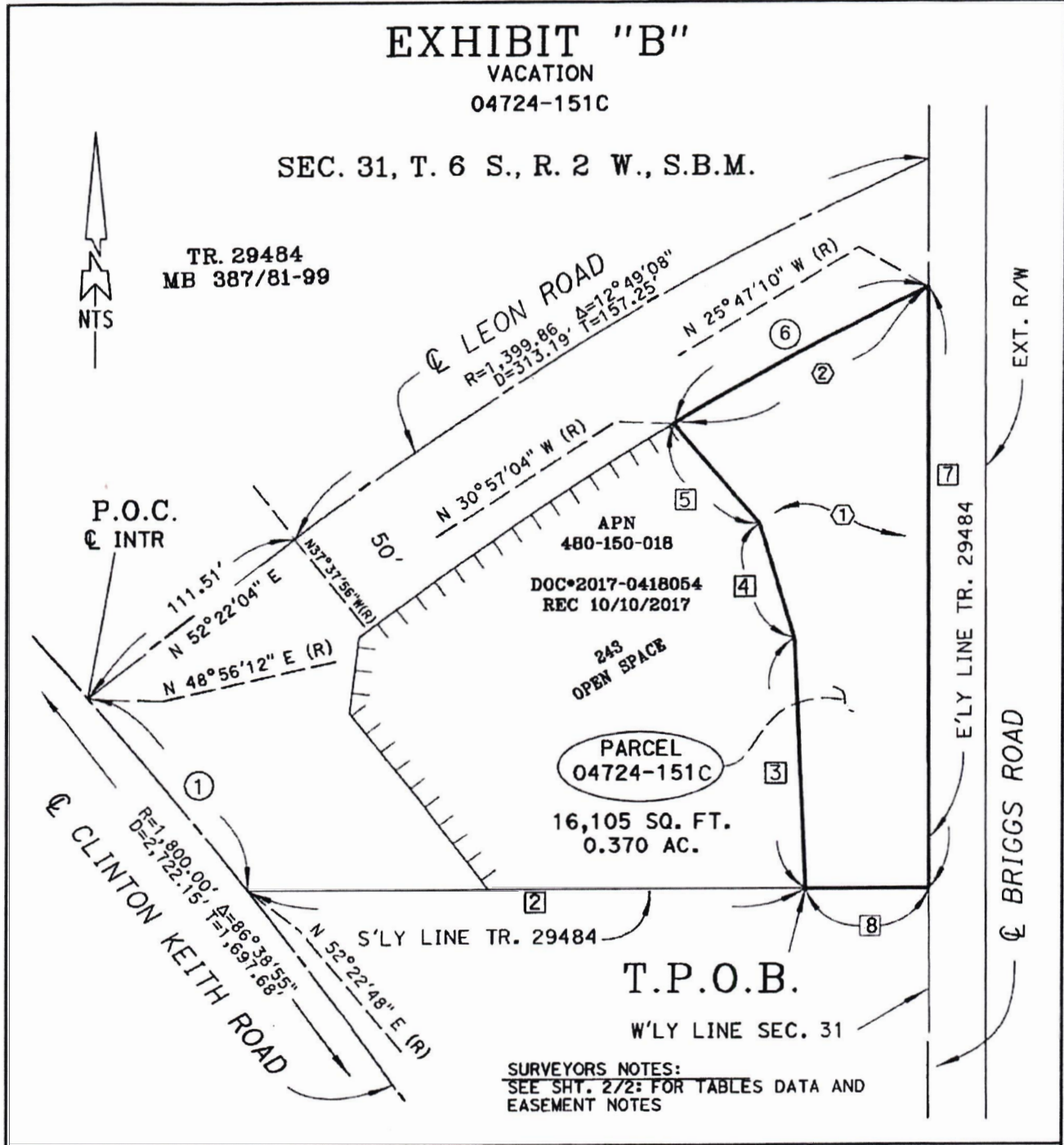
7/22/2021
DATED:



EXHIBIT "B"

VACATION
04724-151C

SEC. 31, T. 6 S., R. 2 W., S.B.M.



ALL DISTANCES SHOWN ARE GRID DISTANCES. GROUND DISTANCES MAY BE OBTAINED BY MULTIPLYING THE GRID DISTANCE BY A COMBINATION FACTOR OF " 1.000099080 "	
PCL No.: 04724-151C	COUNTY OF RIVERSIDE TRANSPORTATION DEPARTMENT, SURVEY DIVISION
WO No.: B2-04724	PROJECT: CLINTON KEITH ROAD
SCALE: NTS	THIS PLAT IS AN AID IN LOCATING THE PARCEL(S) DESCRIBED IN THE PRECEDING DOCUMENT. ALL PRIMARY CALLS ARE LOCATED IN THE WRITTEN DESCRIPTION.
PREPARED BY: H. FINN	
DATE: JULY, 2021	APPROVED BY: <i>Timothy F. Rayburn</i>
SHEET 1 OF 2	DATE: 7/22/2021



EXHIBIT "B"

VACATION
04724-151C

**DATA TABLES &
EASEMENT NOTES**

☐ LINE TABLE		
NO.	DIRECTION	DISTANCE
2	N 89°58'48" E	236.05'
3	N 02°28'54" W	108.58'
4	N 16°33'17" W	51.17'
5	N 40°14'27" W	58.54'
7	S 00°16'12" E	258.47'
8	S 89°58'48" W	52.44'

SURVEYOR'S NOTES

TTTT INDICATES, RECORD DATA
PER MB 387 / 81-99

" () " INDICATES, RECORD DATA
PER MB 387 / 81-99

○ CURVE TABLE				
NO.	RADIUS	DELTA	DISTANCE	TANGENT
1	1,800.00'	03°26'36"	108.17'	54.10'
6	1,348.88'	05°09'54"	121.68'	60.88'

○ EASEMENT NOTES	
1	EASEMENT "F", PUBLIC ROADWAY EASEMENT PER MB 387/81-99.
2	ACCESS OPENING "G" PER MB 387/81-99.

ALL DISTANCES SHOWN ARE GRID DISTANCES. GROUND DISTANCES MAY BE OBTAINED BY MULTIPLYING THE GRID DISTANCE BY A COMBINATION FACTOR OF " 1.000099080 "

PCL No.: 04724-151C

COUNTY OF RIVERSIDE TRANSPORTATION DEPARTMENT,
SURVEY DIVISION

WO No.: B2-04724

PROJECT: CLINTON KEITH ROAD

SCALE: NTS

PREPARED BY: H. FINN

THIS PLAT IS AN AID IN LOCATING THE PARCEL(S) DESCRIBED IN THE PRECEDING DOCUMENT. ALL PRIMARY CALLS ARE LOCATED IN THE WRITTEN DESCRIPTION.

DATE: JULY, 2021

APPROVED BY:

Timothy F. Rayburn

DATE:

7/22/2021

SHEET 2 OF 2



SCH Number 2025070103

From Thomas Hubbard <THOMAS.HUBBARD@lci.ca.gov>

Date Wed 7/2/2025 10:41 AM

To Mayo, Whitney <WMayo@Rivco.org>

CAUTION: This email originated externally from the **Riverside County** email system. **DO NOT** click links or open attachments unless you recognize the sender and know the content is safe.

Hello,

Thank you for submitting your notice through CEQA Submit. Your document has been successfully published.

To view your submission, use the following link.

<https://ceqasubmit.lci.ca.gov/Document/Index/319610/1>

Please contact the SCH with any questions at state.clearinghouse@lci.ca.gov.

Thank you,



Thomas Hubbard | *he/him*

Jr. CEQA Analyst

Governor's Office of Land Use and Climate Innovation

Formerly known as the Governor's Office of Planning and Research

Thomas.Hubbard@lci.ca.gov

lci.ca.gov | [Follow us on LinkedIn](#) | [Follow us on X](#)

****Note:** No reply, response, or information provided constitutes legal advice.

Confidentiality Notice: The information contained in this email and any attachments is for the exclusive use of the intended recipient(s) and may contain confidential and privileged information. It is the property of the California Governor's Office of Land Use and Climate Innovation. Unauthorized use, disclosure, or copying of this communication or any part thereof is strictly prohibited and may be unlawful. If you are not the intended recipient, please notify the sender immediately by return email and destroy all copies of the original message and any attachments.

RIVERSIDE COUNTY CLERK & RECORDER
AUTHORIZATION TO BILL BY JOURNAL VOUCHER
FOR CALIFORNIA DEPARTMENT OF FISH AND WILDLIFE
CEQA ENVIRONMENTAL DOCUMENT FILING FEES

-TO BE FILLED IN BY SUBMITTING AGENCY-

AUTHORIZATION: W.O. zB204723D z2055
Accounting String 537280-20000-3130500000 zB204723D z2055

AMOUNT: \$50.00

DATE: 01/22/25

AGENCY: Riverside County Transportation Department - Survey Division

THIS AUTHORIZES THE COUNTY CLERK & RECORDER TO ISSUE A VOUCHER FOR PAYMENT OF ALL FILING AND HANDLING FEES FOR THE ACCOMPANYING DOCUMENT(S).

NUMBER OF DOCUMENTS INCLUDED: One (1) -Notice of CEQA Exemption

AUTHORIZED BY: David L. McMillan County Surveyor

Signature:  _____

PRESENTED BY: Paulette Izaguirre

ACCOUNTING CONTACT PERSON: **Hang Tran 955-6852**

-TO BE FILLED IN BY COUNTY CLERK-

ACCEPTED BY: -

DATE: -

RECEIPT # (S) -

ATTACHMENT "A"
SUMMARILY VACATING A PORTION OF BRIGGS ROAD (PARCEL 04724-151C)
IN THE FRENCH VALLEY AREA



 INDICATES AREA TO BE VACATED

NOTE: TO BE REMOVED PRIOR TO RECORDING