

**SUBMITTAL TO THE BOARD OF SUPERVISORS
COUNTY OF RIVERSIDE, STATE OF CALIFORNIA**



**ITEM: 3.30
(ID # 28424)**

MEETING DATE:
Tuesday, September 09, 2025

FROM : TLMA-TRANSPORTATION

SUBJECT: TRANSPORTATION AND LAND MANAGEMENT AGENCY/TRANSPORTATION:
Approve the Force Account Construction Projects in the Unincorporated Areas of Blythe, French Valley, Good Hope, Hemet, Lakeland Village, Mead Valley, Mecca, Nuevo, Perris, Sky Valley, Thermal, Wine Country and Woodcrest. All Districts. [\$18,266,370 Total Cost - Local Funds 100%]

RECOMMENDED MOTION: That the Board of Supervisors:

1. Approve the Director of Transportation or designee, to conduct force account work (per AB720) in the unincorporated areas of Blythe, French Valley, Good Hope, Hemet, Lakeland Village, Mead Valley, Mecca, Nuevo, Perris, Sky Valley, Thermal, Wine Country and Woodcrest utilizing the Riverside County Transportation Department's in-house construction crews as set forth in Attachment A-1 hereto.


ACTION:Policy


Dennis Acuna, Director of Transportation 8/12/2025

MINUTES OF THE BOARD OF SUPERVISORS

On motion of Supervisor Spiegel, seconded by Supervisor Gutierrez and duly carried, IT WAS ORDERED that the above matter is approved as recommended.

Ayes: Medina, Spiegel, Perez and Gutierrez
Nays: None
Absent: Washington
Date: September 09, 2025
xc: Transp.

Kimberly A. Rector
Clerk of the Board
By: 
Deputy

**SUBMITTAL TO THE BOARD OF SUPERVISORS COUNTY OF RIVERSIDE,
STATE OF CALIFORNIA**

FINANCIAL DATA	Current Fiscal Year:	Next Fiscal Year:	Total Cost:	Ongoing Cost
COST	\$ 18,266,370	\$ 0	\$ 18,266,370	\$ 0
NET COUNTY COST	\$ 0	\$ 0	\$ 0	\$ 0
SOURCE OF FUNDS: Gas Tax/SB1 (88.48%), Unincorporated Communities Initiative Fund (9.8%), and Mead Valley Revitalization Fund (1.72%). No General Funds will be used on this project.			Budget Adjustment: No	
			For Fiscal Year: 25/26	

C.E.O. RECOMMENDATION: Approve

BACKGROUND:

Summary

The Riverside County Transportation Department (Transportation Department) is planning on overlaying or reconstructing, several existing paved roads in the areas of Blythe, French Valley, Good Hope, Hemet, Lakeland Village, Mead Valley, Mecca, Nuevo, Perris, Sky Valley, Thermal, Wine Country and Woodcrest. As well as constructing new roads in the Good Hope, Mead Valley and Lakeland Village areas using the department's in-house construction crews.

This work can be efficiently, and cost effectively completed using Transportation Department crews, compared to the traditional bidding process. It should be noted that the Transportation Department contracts out most of its construction work to private contractors, approximately 80% during FY 24/25.

Certain projects that are less complex and of a maintenance nature can be more efficiently and quickly accomplished using our road crews, due to the time and cost savings realized through not having to generate engineered plans and contract specifications, surveying, and inspection costs.

The following roads will be reconstructed (* or constructed) in Mead Valley and Good Hope areas (1st District):

<u>Name</u>	<u>From</u>	<u>To</u>
Betty Road	SH-74	Philips Street
Lopez Street	Marshall Street	Cowie Avenue
Lopez Street	Cowie Avenue	Cox Street
Olive Avenue	Read Street	Theda Street
Mead Street	Wells Street	Burns Street
*Salter Road	Bibbins Drive	Fox Road
*Florence Street	Cajalco Road	Dawes Street
Orange Avenue	Browns Street	Old Elsinore Road

**SUBMITTAL TO THE BOARD OF SUPERVISORS COUNTY OF RIVERSIDE,
STATE OF CALIFORNIA**

****New Construction, these streets will become County Maintained and will have a dedicated right of way for public use.***

The following roads will be reconstructed (* or constructed) in the Lakeland Village and Woodcrest areas (2nd District):

<u>Name</u>	<u>From</u>	<u>To</u>
Akley Street	Gillette Street	Deeble Entrance
Bodkin Avenue	Brand Street	Landerville Street
Brand Street	Landerville Blvd	Anthony Avenue
Bueno Vista Street	Grand Avenue	787' S. Grand Avenue
Gillette Street	Coleman Avenue	Akley Street
Haynes Avenue	Brand Street	Landerville Blvd
Landerville Blvd	Brand Street	Haynes Avenue
Naranjo Street	Encina Drive	593' S Encina Drive
Peeler Avenue	Adelfa Street	Landerville Blvd
Ranspot Avenue	Landerville Blvd	Adelfa Street
Short Street	Encina Drive	Brand Street
Zellar Street	Akley Street	1577' S Akley Street
*Nelson Avenue	Blackwell Blvd	Baldwin Street
*Blackwell Blvd	Hayes Street	Nelson Street
*Willsie Drive	Borchard Road	420' E. Borchard Road
*Cissna Place	Borchard Road	420' E. Borchard Road
*Post Road	San Jacinto Avenue	Mirr Street
Cole Avenue	Nandina Avenue	Mariposa Avenue

****New Construction, these streets will become County Maintained and will have a dedicated right of way for public use***

The following roads will be reconstructed in French Valley, Hemet, and Wine Country areas (3rd District):

<u>Name</u>	<u>From</u>	<u>To</u>
Auld Road	Maddalena Road	Washington Street
Calle Contento	Rancho California Road	Pauba Road
Calle Contento	Rancho California Road	5634' N.Rancho California
Acacia Avenue	Grant Avenue	485' W. Grant Avenue
Bentley Street	Marshall Avenue	Borco Street
Borco Street	Bentley Street	SH-74
Buckeye Lane	Valle Heights Road	464' NW Valle Heights Rd
Chad Court	295' N. Valle Heights Rd	585' N. Valle Heights Rd
Denizen Heights Road	831' NW Valle Heights Road	832' SE Valle Heights Rd
Emerson Street	Marshall Avenue	Bentley Street
Garrett Ryan Court	Valle Heights Road	1019' S. Valle Heights Rd

**SUBMITTAL TO THE BOARD OF SUPERVISORS COUNTY OF RIVERSIDE,
STATE OF CALIFORNIA**

Marshall Avenue	105' S SH-74	913' S. SH-74
Marshall Avenue	913' S SH-74	Valle Heights Road
Parmelee Court	Bentley Street	101' S. Bentley Street
Speer Court	Bentley Street	239' N. Bentley Street
Squirrel Lane	Denizen Heights Road	Garrett Ryan Court
Thistle Lane	Denizen Heights Road	404' N Denizen Heights
Valle Heights Road	Marshall Avenue	137' E. Garrett Ryan Ct
Valle Heights Road	137' E. Garrett Ryan Court	Chad Court
Via Maria Drive	Acacia Street	512' S. Acacia Street

The following roads will be reconstructed in the Sky Valley, Mecca, Thermal, and Blythe areas (4th District):

<u>Name</u>	<u>From</u>	<u>To</u>
Dillion Road	Penny Lane	Marmikean Way
Dillion Road	Marmikean Way	Holman Way
Polk Street	60 th Avenue	58 th Avenue
68 th Avenue	Hammond Road	Grant Avenue
68 th Avenue	Grant Street	Hayes Street
36 th Avenue	Keele Road	Neighbours Blvd
Keele Road	3570' S 36 th Avenue	36 th Avenue
Hayes Street	66 th Avenue	64 th Avenue
24 th Avenue	Rannells Blvd	Buck Blvd
32 ND Avenue	Neighbours Blvd	Arrowhead Blvd

The following roads will be reconstructed in the Perris and Nuevo areas (5th District):

<u>Name</u>	<u>From</u>	<u>To</u>
Citrus Avenue	Dunlap Drive	Foothill Avenue
Lemon Avenue	Foothill Avenue	Dunlap Avenue
Merrell Avenue	Lakeview Avenue	Rosary Avenue
Sunset Avenue	Dunlap Drive	Foothill Avenue
Foothill Avenue	Nuevo Road	Orange Avenue

California Public Contract Code section 22031 sets forth modified requirements by which new road construction and road reconstruction can be performed by employees of a public agency. Under California Public Contract Code section 22031, an agency may elect to utilize public employees to perform force account work, provided this work does not exceed 30% of the total value of all work performed by force account other than maintenance, as reported in the State Controller's Streets and Roads Annual Report as of March 1 of each year. The intent to use this authority must be declared prior to commencing the work.

The proposed projects with their associated construction budgets are listed in Attachment A-1. The total cost of the work is \$18,266,370.

**SUBMITTAL TO THE BOARD OF SUPERVISORS COUNTY OF RIVERSIDE,
STATE OF CALIFORNIA**

Impact on Residents and Businesses

The proposed projects will reduce dust and erosion, improve access to local residents, and increase public safety.

Additional Fiscal Information

Projects will be funded by Gas Tax/SB1, Unincorporated Communities Initiative Fund, and Mead Valley Revitalization Funds.

ATTACHMENTS:

Vicinity Maps
Attachment A-1


Crystal Carrillo, Senior Management Analyst 9/3/2025


Aaron Gettis, Chief of Deputy County Counsel 8/28/2025

ATTACHMENT A -1

I. Good Hope/Mead Valley areas (1st Supervisor District)

Project No.	Road Name	From	To	Construction Cost (\$)
D3-0123	BETTY RD	SH-74	PHILIPS ST	\$498,740
D4-0025	LOPEZ ST	MARSHALL ST	COWIE AVE	\$378,710
D4-0025	LOPEZ ST	COWIE AVE	COX ST	\$378,710
D4-0026	OLIVE AVE	READ ST	THEDA ST	\$572,540
D5-0065	MEAD ST	WELLS ST	BURNS ST	\$274,000
D5-0066	SALTER RD	BIBBINS DR	FOX RD	\$366,000
D5-0069	FLORENCE ST	CAJALCO RD	DAWES ST	\$315,000
D6-0017	ORANGE AVE	BROWN ST	OLD ELSINORE RD	\$750,250
Subtotal				\$3,533,950

2. Lakeland Village/Woodcrest areas (2nd Supervisor District)

Project No.	Road Name	From	To	Construction Cost (\$)
D0-0114	AKLEY ST	GILLETTE ST	DEEBLE ENTRANCE	\$112,410
D0-0114	BODKIN AVE	BRAND ST	LANDERVILLE ST	\$39,200
D0-0114	BRAND ST	LANDERVILLE BLVD	ANTHONY AVE	\$149,860
D0-0114	BUENA VISTA ST	GRAND AVE	787' S GRAND AVE	\$119,190
D0-0114	GILLETTE ST	COLEMAN AVE	AKLEY ST	\$158,550
D0-0114	HAYNES AVE	BRAND ST	LANDERVILLE BLVD	\$35,200
D0-0114	LANDERVILLE BLVD	BRAND ST	HAYNES AVE	\$164,500
D0-0114	NARANJO ST	ENCINA DR	593' S ENCINA DR	\$65,030
D0-0114	PEELER AVE	ADELFA ST	LANDERVILLE BLVD	\$56,850
D0-0114	RANSPOT AVE	LANDERVILLE BLVD	ADELFA ST	\$66,280
D0-0114	SHORT ST	ENCINA DR	BRAND ST	\$34,470
D0-0114	ZELLAR ST	AKLEY ST	1577' S AKLEY ST	\$172,940
D5-0045	NELSON AVE	BLACKWELL BLVD	BALDWIN ST	\$160,000
D5-0045	BLACKWELL BLVD	HAYES ST	NELSON ST	\$85,000
D5-0046	WILLSIE DR	BORCHARD RD	420' E BORCHARD RD	\$145,000
D5-0047	CISSNA PL	BORCHARD RD	420' E BORCHARD RD	\$185,000
D5-0068	POST RD	SAN JACINTO AVE	MIRR ST	\$575,000
D5-0019	COLE AVE	NANDINA AVE	MARIPOSA AVE	\$525,260
Subtotal				\$2,849,740

3. French Valley/ Hemet/ Wine Country areas (3rd Supervisor District)

Project No.	Road Name	From	To	Construction Cost (\$)
D6-0018	AULD RD	MADDALENA RD	WASHINGTON ST	\$459,080
D6-0019	CALLE CONTENTO	RANCHO CALIFORNIA RD	PAUBA RD	\$742,710
D6-0019	CALLE CONTENTO	RANCHO CALIFORNIA RD	5634' N RANCHO CALIFORNIA RD	\$981,570
D6-0020	ACACIA AVE	GRANT AVE	485' W GRANT AVE	\$85,470
D5-0021	BENTLEY ST	MARSHALL AVE	BORCO ST	\$298,820
D5-0022	BORCO ST	BENTLEY ST	SH-74	\$36,650
D5-0023	BUCKEYE LN	VALLE HEIGHTS RD	464' NW VALLE HEIGHTS RD	\$100,640
D5-0024	CHAD CT	295' N VALLE HEIGHTS RD	585' S VALLE HEIGHTS RD	\$190,860
D5-0025	DENIZEN HEIGHTS RD	831' NW VALLE HEIGHTS RD	832' SE VALLE HEIGHTS RD	\$417,040
D5-0026	EMERSON ST	MARSHALL AVE	BENTLEY ST	\$211,030
D5-0027	GARRETT RYAN CT	VALLE HEIGHTS RD	1019' S VALLE HEIGHTS RD	\$221,010
D5-0028	MARSHALL AVE	105' S SH-74	913' S SH-74	\$202,630
D5-0028	MARSHALL AVE	913' S SH-74	VALLE HEIGHTS RD	\$246,110
D5-0029	PARMELEE CT	BENTLEY ST	101' S BENTLEY ST	\$36,280
D5-0030	SPEER CT	BENTLEY ST	239' N BENTLEY ST	\$46,980
D5-0031	SQUIRREL LN	DENIZEN HEIGHTS RD	GARRETT RYAN CT	\$65,200
D5-0032	THISTLE LN	DENIZEN HEIGHTS RD	404' N DENIZEN HEIGHTS RD	\$79,410
D5-0033	VALLE HEIGHTS RD	MARSHALL AVE	137' E GARRETT RYAN CT	\$266,330
D5-0033	VALLE HEIGHTS RD	137' E GARRETT RYAN CT	CHAD CT	\$108,340
D6-0021	VIA MARIA DR	ACACIA ST	512' S ACACIA ST	\$100,640
Subtotal				\$4,896,800

4. Sky Valley/ Mecca/Thermal/Blythe areas (4th Supervisor District)

Project No.	Road Name	From	To	Construction Cost (\$)
D6-0022	DILLON RD	PENNY LN	MARMIKEAN WY	\$406,710
D6-0022	DILLON RD	MARMIKEAN WY	HOLMAN WY	\$277,160
D4-0080	POLK ST	60TH AVE	58TH AVE	\$500,480
D6-0023	68TH AVE	HAMMOND RD	GRANT ST	\$283,010
D6-0023	68TH AVE	GRANT ST	HAYES ST	\$338,310
D20040	36TH AVE	KEELE RD	NEIGHBOURS BLVD	\$255,780
D20042	KEELE RD	3570' S 36TH AVE	36TH AVE	\$371,280
D6-0024	HAYES ST	66TH AVE	64TH AVE	\$317,040
D5-0037	24TH AVE	RANNELLS BLVD	BUCK BLVD	\$804,030
D5-0038	32ND AVE	NEIGHBOURS BLVD	ARROWHEAD BLVD	\$565,760
Subtotal				\$4,119,560

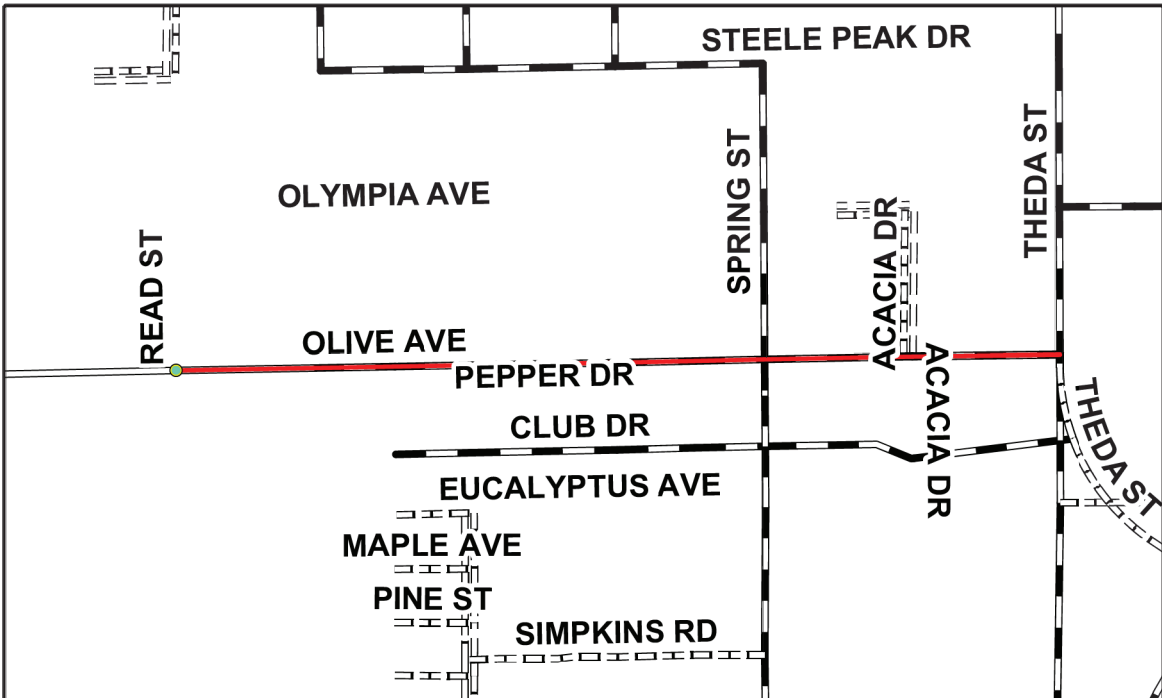
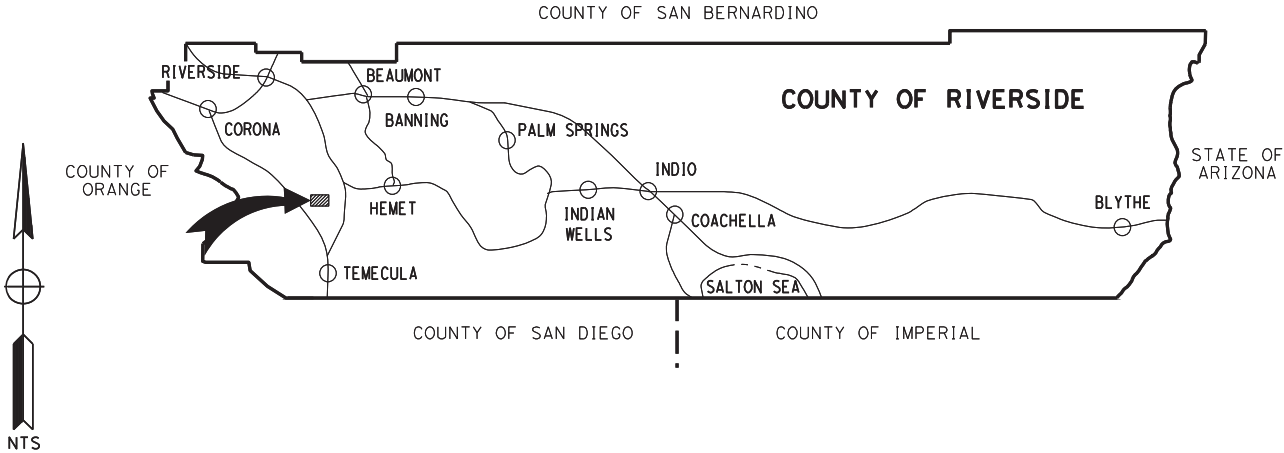
5. Perris/Nuevo areas (5th Supervisor District)

Project No.	Road Name	From	To	Construction Cost (\$)
D3-0068	CITRUS AVE	DUNLAP DR	FOOTHILL AVE	\$443,860
D3-0069	LEMON AVE	FOOTHILL AVE	DUNLAP AVE	\$412,220
D4-0057	MERRELL AVE	LAKEVIEW AVE	ROSARY AVE	\$106,130
D3-0070	SUNSET AVE	DUNLAP DR	FOOTHILL AVE	\$425,640
D6-0025	FOOTHILL AVE	NUEVO RD	ORANGE AVE	\$1,478,470
Subtotal				\$2,866,320

COUNTY OF RIVERSIDE
TRANSPORTATION DEPARTMENT

GOOD HOPE AREA

OLIVE AVENUE RESURFACING PROJECT
FROM READ STREET TO THEDA STREET



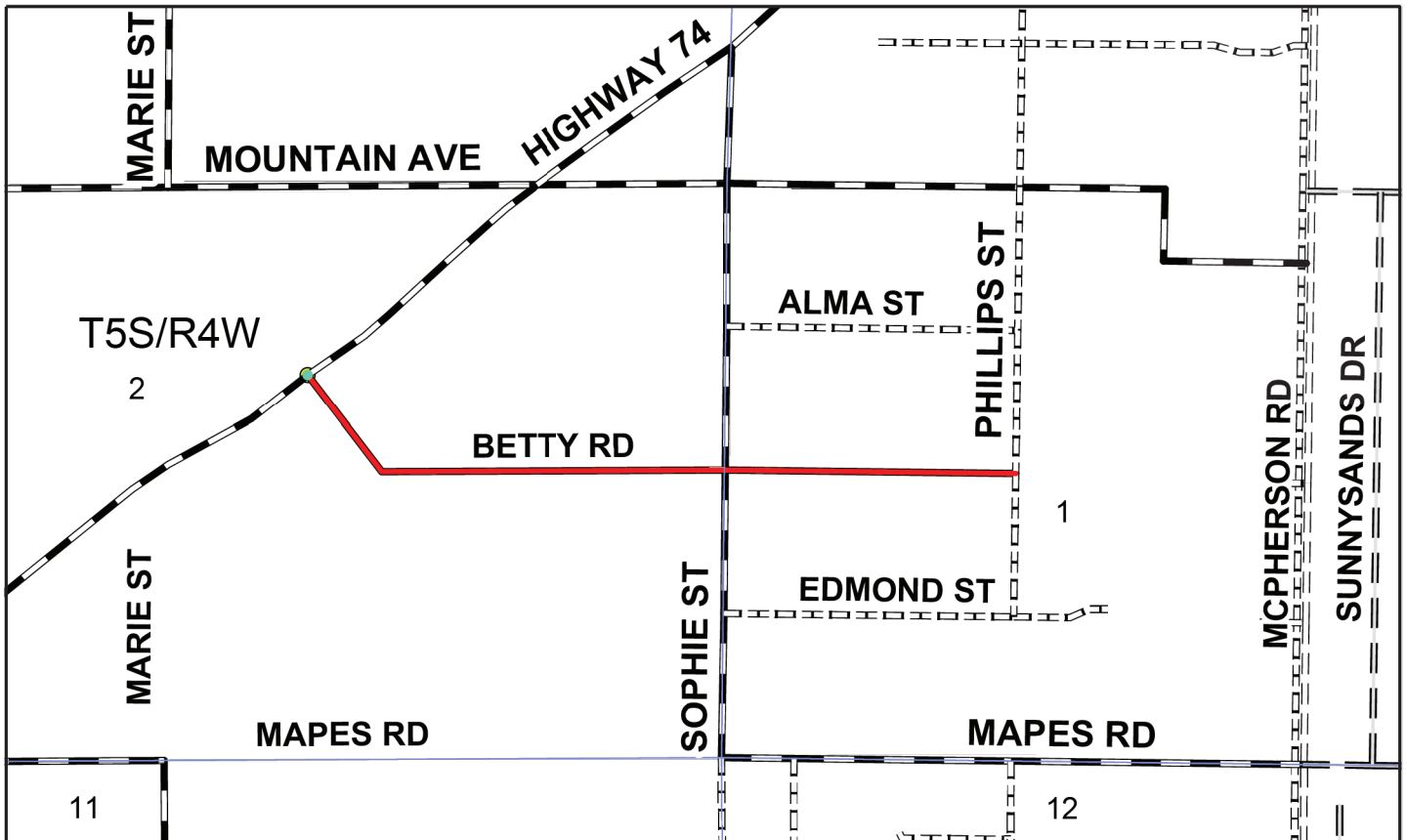
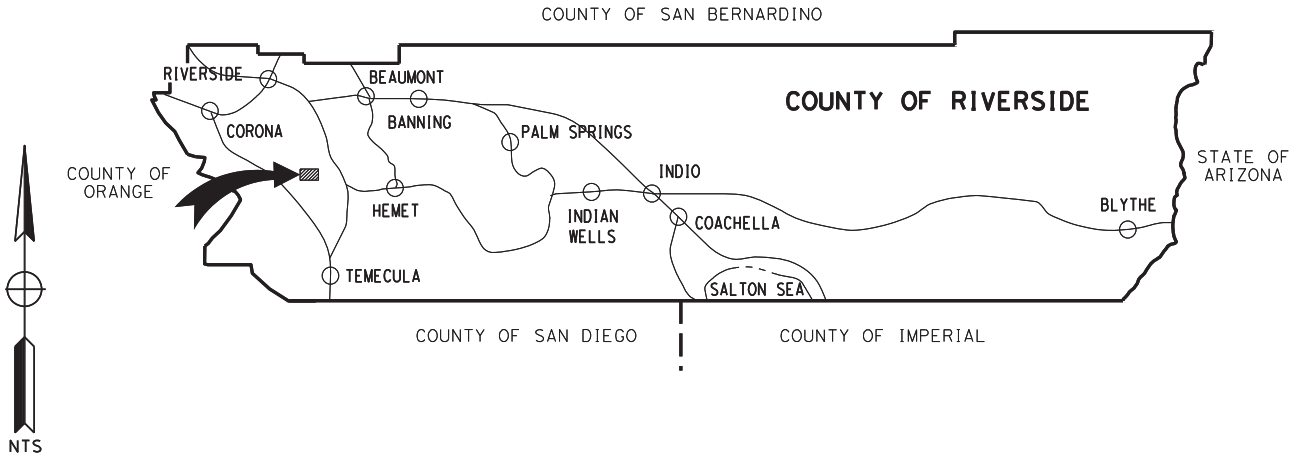
TOWNSHIP 5S RANGE 4W
COUNTY ROADBOOK PAGE No. 63A

VICINITY MAP

COUNTY OF RIVERSIDE
TRANSPORTATION DEPARTMENT

GOOD HOPE AREA

BETTY ROAD RESURFACING PROJECT
FROM SH-74 TO PHILLIPS STREET



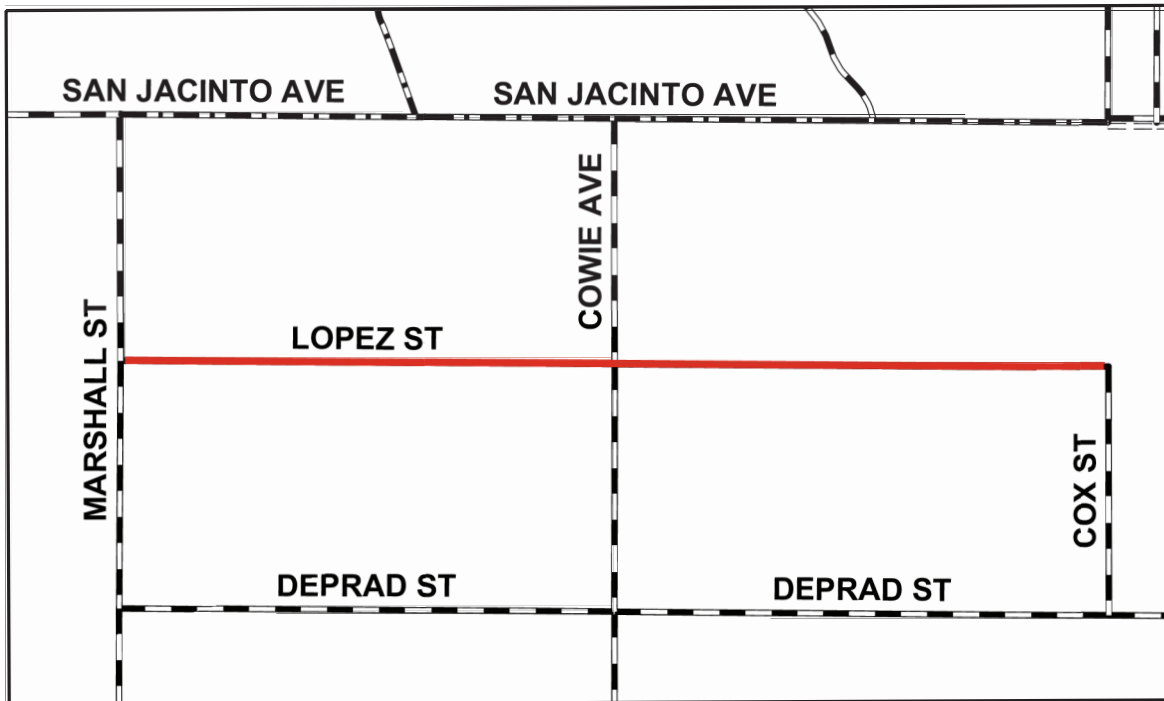
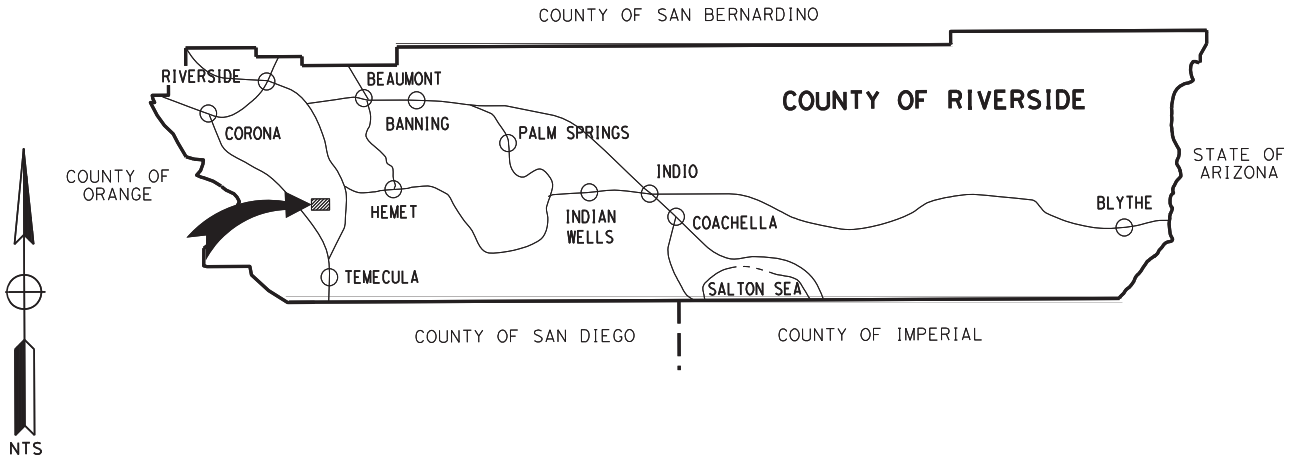
TOWNSHIP 5S RANGE 4W
COUNTY ROADBOOK PAGE No. 63

VICINITY MAP

COUNTY OF RIVERSIDE TRANSPORTATION DEPARTMENT

GOOD HOPE AREA

LOPEZ STREET RESURFACING PROJECT FROM MARSHALL STREET TO COX STREET



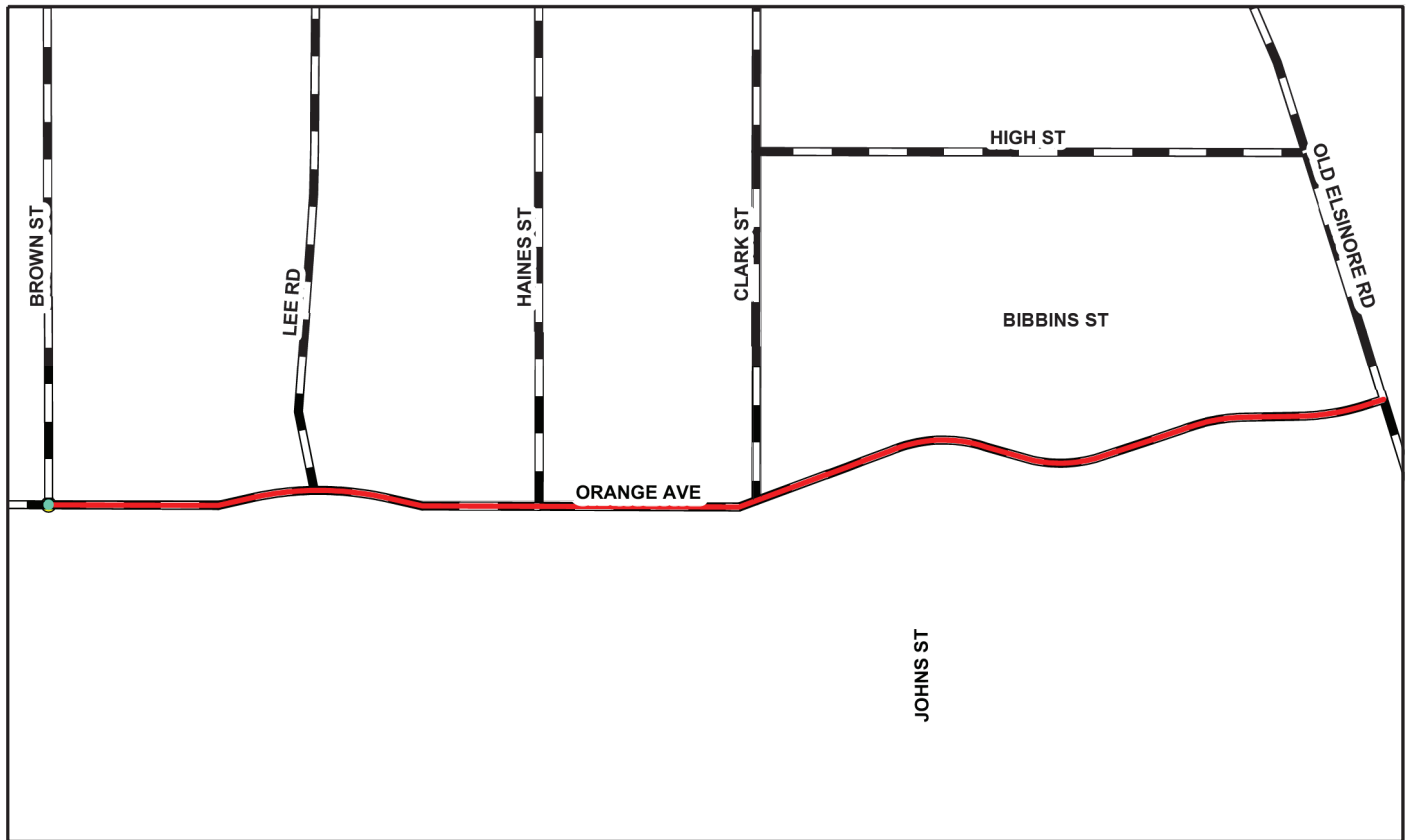
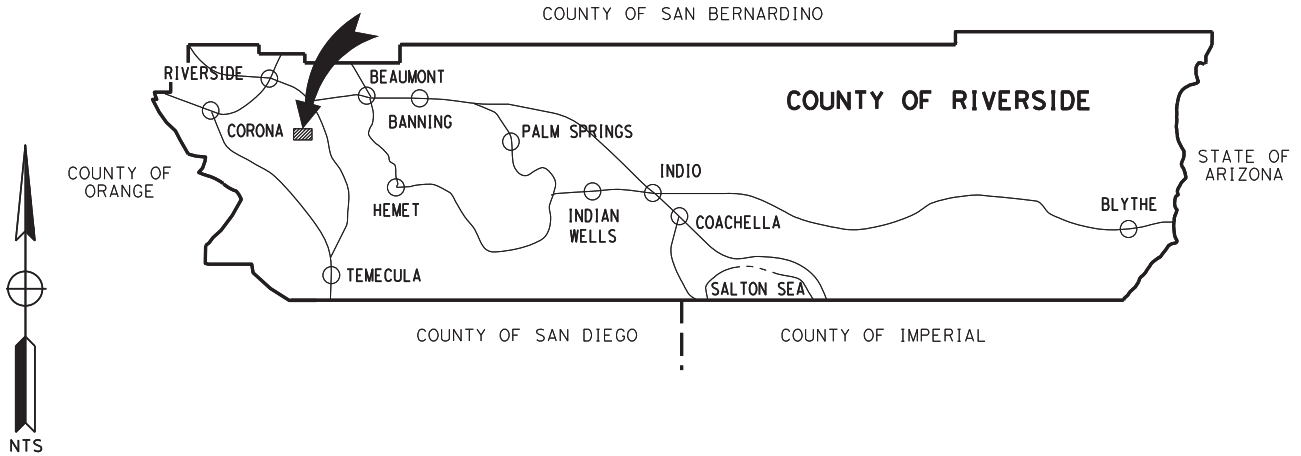
TOWNSHIP 4S RANGE 4W
COUNTY ROADBOOK PAGE No. 61

VICINITY MAP

COUNTY OF RIVERSIDE
TRANSPORTATION DEPARTMENT

MEAD VALLEY AREA

ORANGE AVENUE RESURFACING PROJECT
FROM BROWN STREET TO OLD ELSINORE ROAD

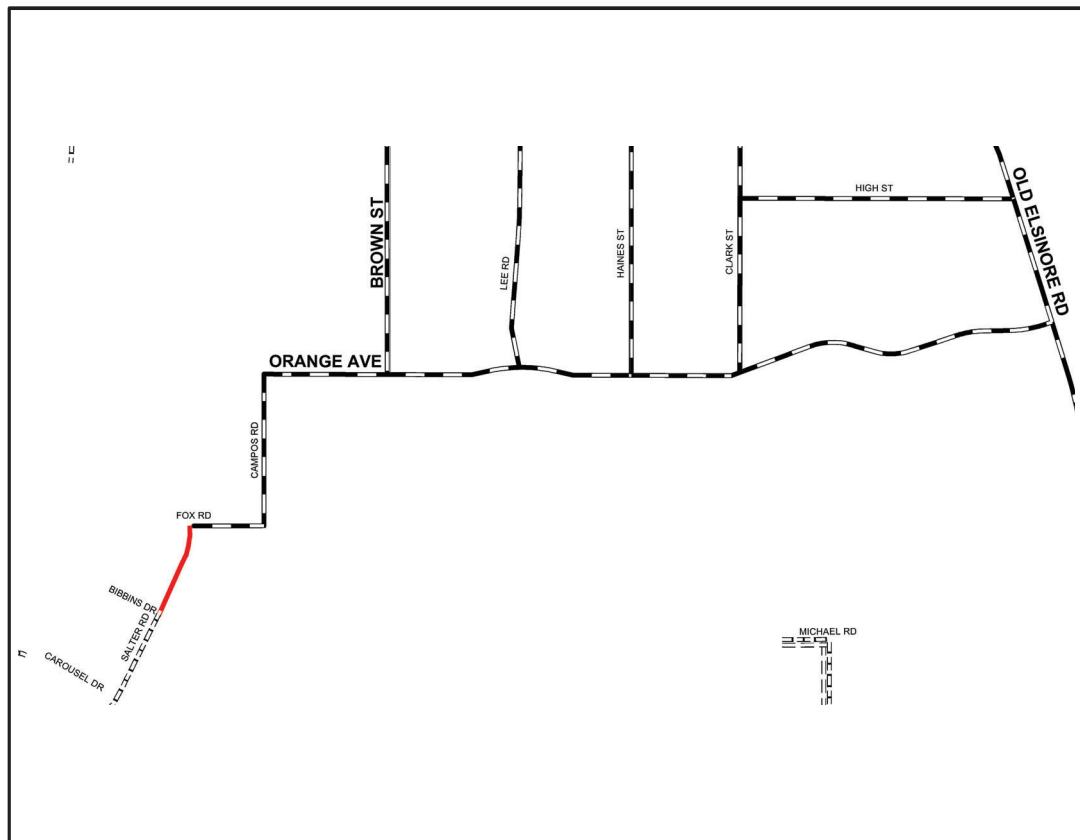
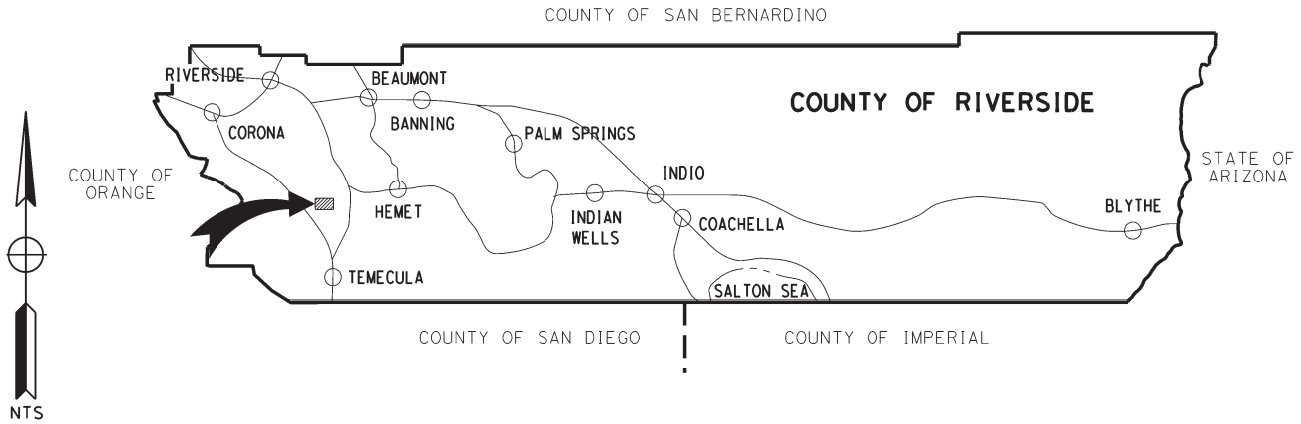


TOWNSHIP 4S RANGE 4W
COUNTY ROADBOOK PAGE No. 58B

VICINITY MAP

COUNTY OF RIVERSIDE
TRANSPORTATION DEPARTMENT

MEAD VALLEY AREA
ROAD CONSTRUCTION PROJECT
SALTER ROAD FROM FOX RD TO BIBBINS DR



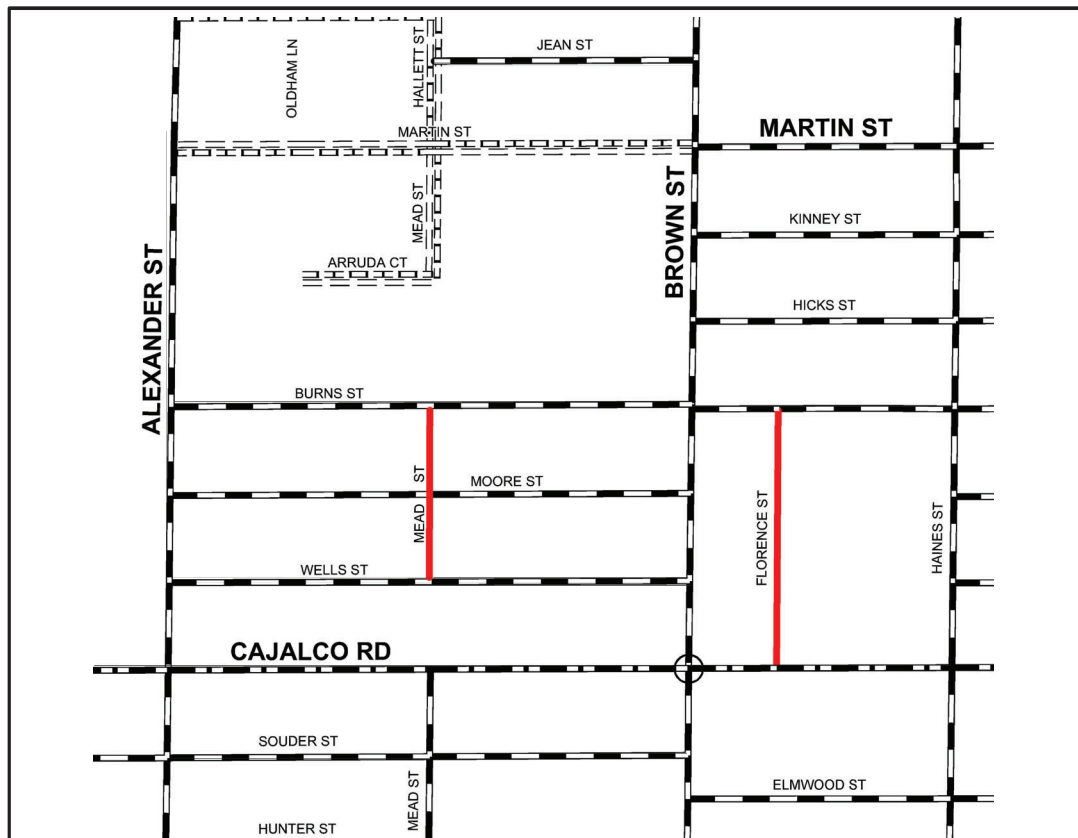
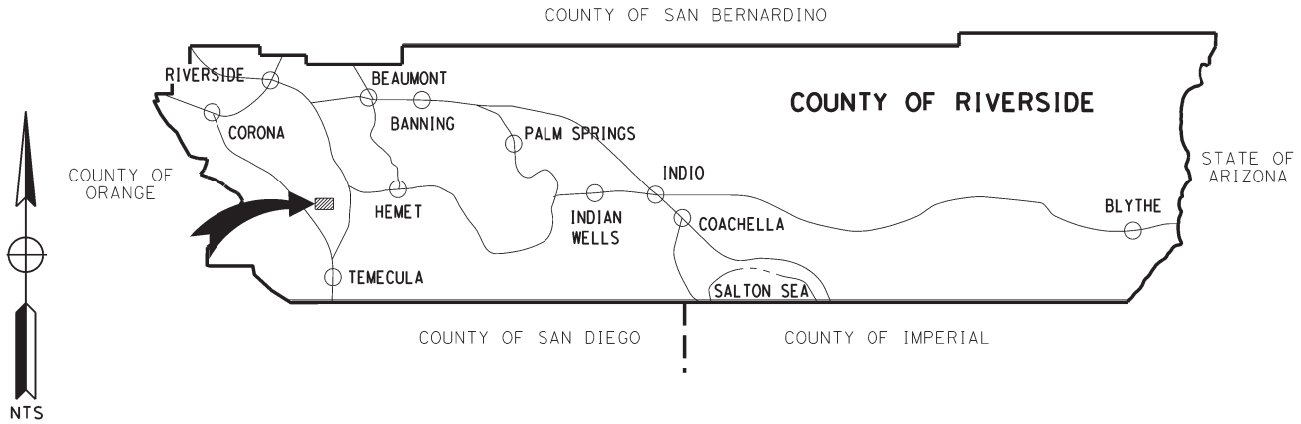
TOWNSHIP 4S RANGE 4W
COUNTY ROADBOOK PAGE No. 61

VICINITY MAP

C O U N T Y O F R I V E R S I D E
T R A N S P O R T A T I O N D E P A R T M E N T

M E A D V A L L E Y A R E A
R O A D C O N S T R U C T I O N P R O J E C T S

M E A D S T R E E T F R O M W E L L S S T T O B U R N S S T
&
F L O R E N C E S T R E E T F R O M C A J A L C O R D T O D A W E S S T



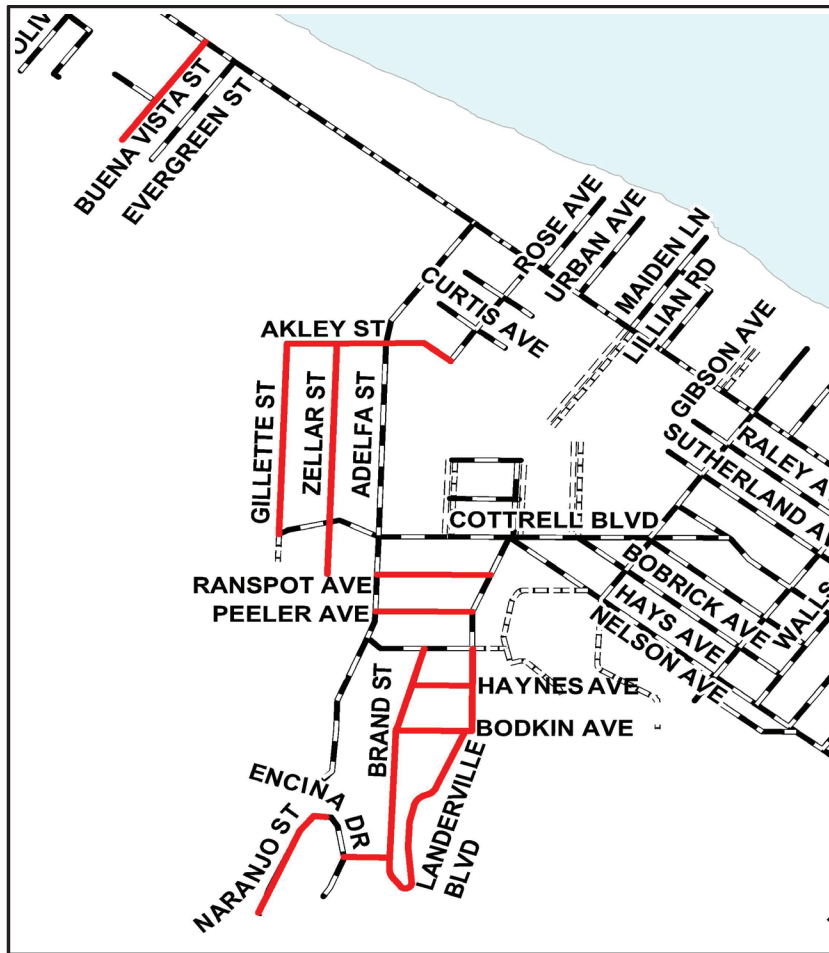
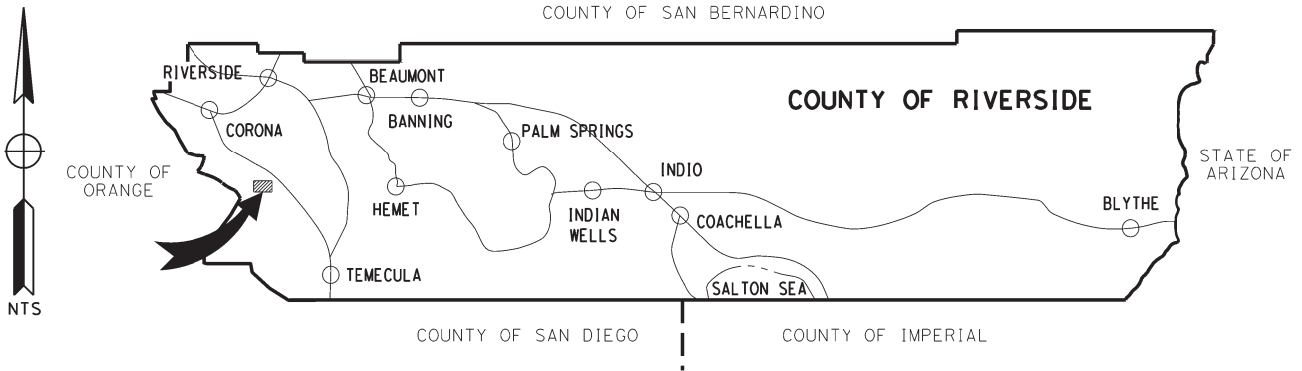
TOWNSHIP 4S RANGE 4W
COUNTY ROADBOOK PAGE No. 58B

V I C I N I T Y M A P

C O U N T Y O F R I V E R S I D E
T R A N S P O R T A T I O N D E P A R T M E N T

LAKELAND VILLAGE AREA RESURFACING GROUP

AKLEY ST, BODKIN AVE, BRAND ST, BUENA VISTA ST,
GILLETTE ST, HAYNES AVE, LANDERVILLE BLVD, NARANJO ST,
PEELER AVE, RANSPOT AVE, SHORT ST & ZELLAR ST



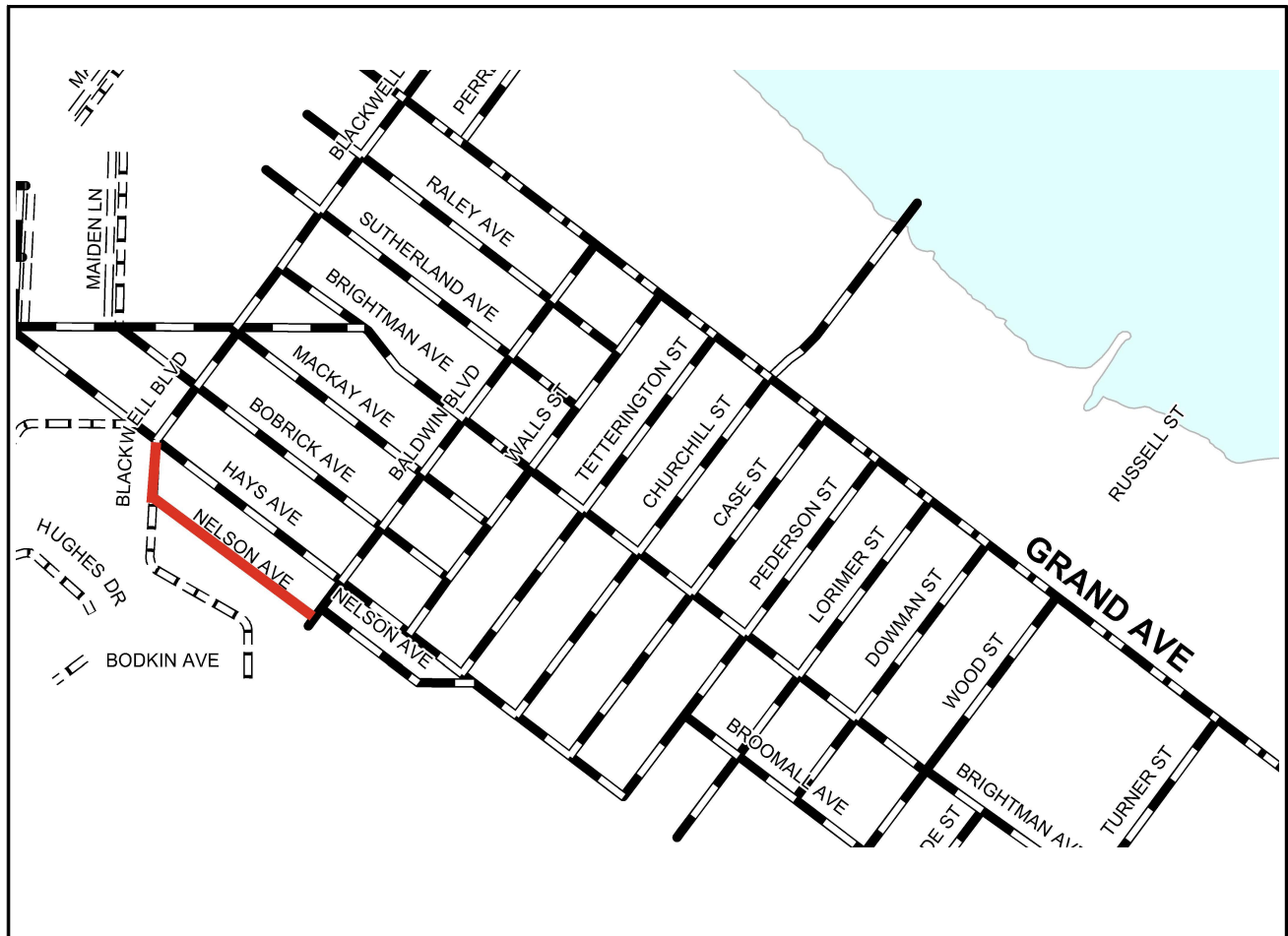
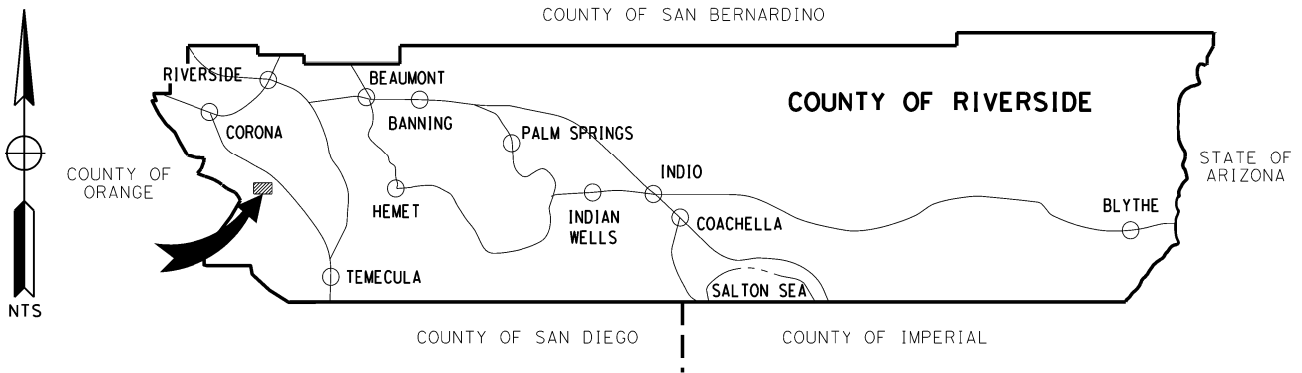
TOWNSHIP 6S RANGE 5W
COUNTY ROADBOOK PAGE No. 41

VICINITY MAP

COUNTY OF RIVERSIDE
TRANSPORTATION DEPARTMENT

LAKELAND VILLAGE AREA
ROAD CONSTRUCTION PROJECTS

BLACKWELL BLVD FROM HAYES AVE TO NELSON AVE
&
NELSON AVE FROM BLACKWELL BLVD TO BALDWIN BLVD



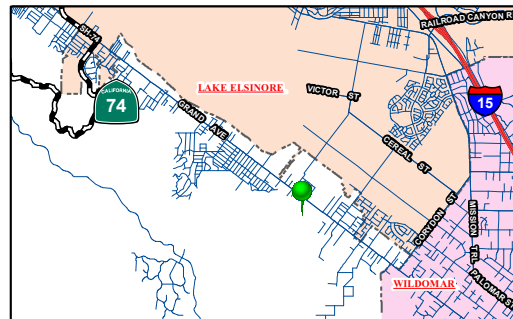
TOWNSHIP 6S RANGE 5W
COUNTY ROADBOOK PAGE No. 41

VICINITY MAP

CISSNA PL / WILLSIE DR (Borchard Rd SE'ly)

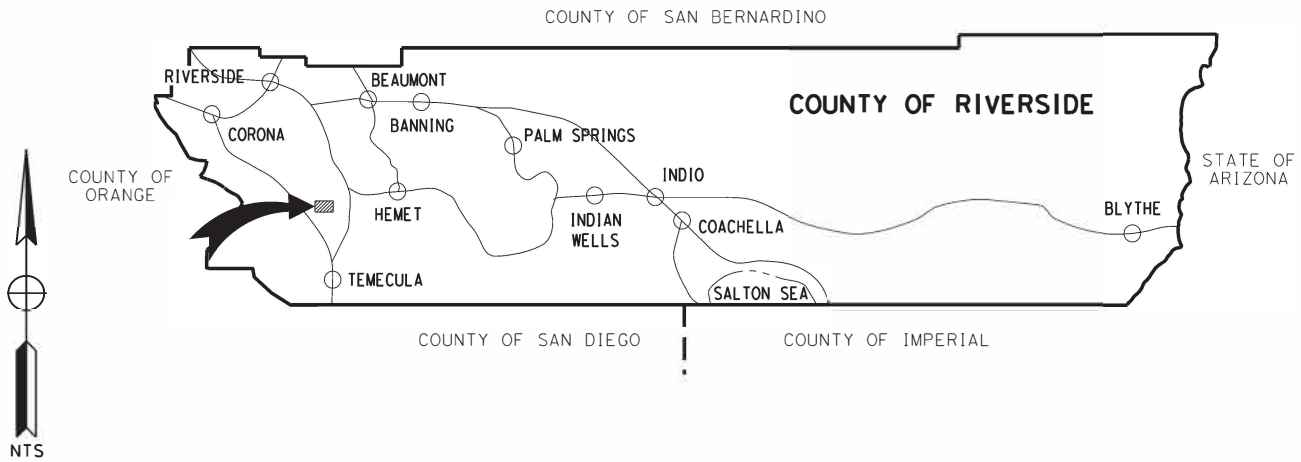


ITEM #	DOC. REC. DATE	INFO DOC. #	COMMENT	INITIAL STATUS	SUBSEQUENT REC. DATE	INFO DOC.#	DESCRIPTION	CURRENT STATUS	ITEM #
1	10/6/1971	113735		DEDICATED, NOT ACCEPTED			30' HALF -WIDTHS PM 4/17 ON WILLSIE		1
2	6/9/1973	79748		DEDICATED, NOT ACCEPTED			30' WIDTH POR. GOVT LOT 4		2
3	10/13/1973	134669		DEDICATED, NOT ACCEPTED			30' WIDTH PCLS1-3 PM 13/11		3



C O U N T Y O F R I V E R S I D E
T R A N S P O R T A T I O N D E P A R T M E N T

R O A D C O N S T R U C T I O N P R O J E C T
P O S T R O A D F R O M S A N J A C I N T O A V E T O M I R R S T



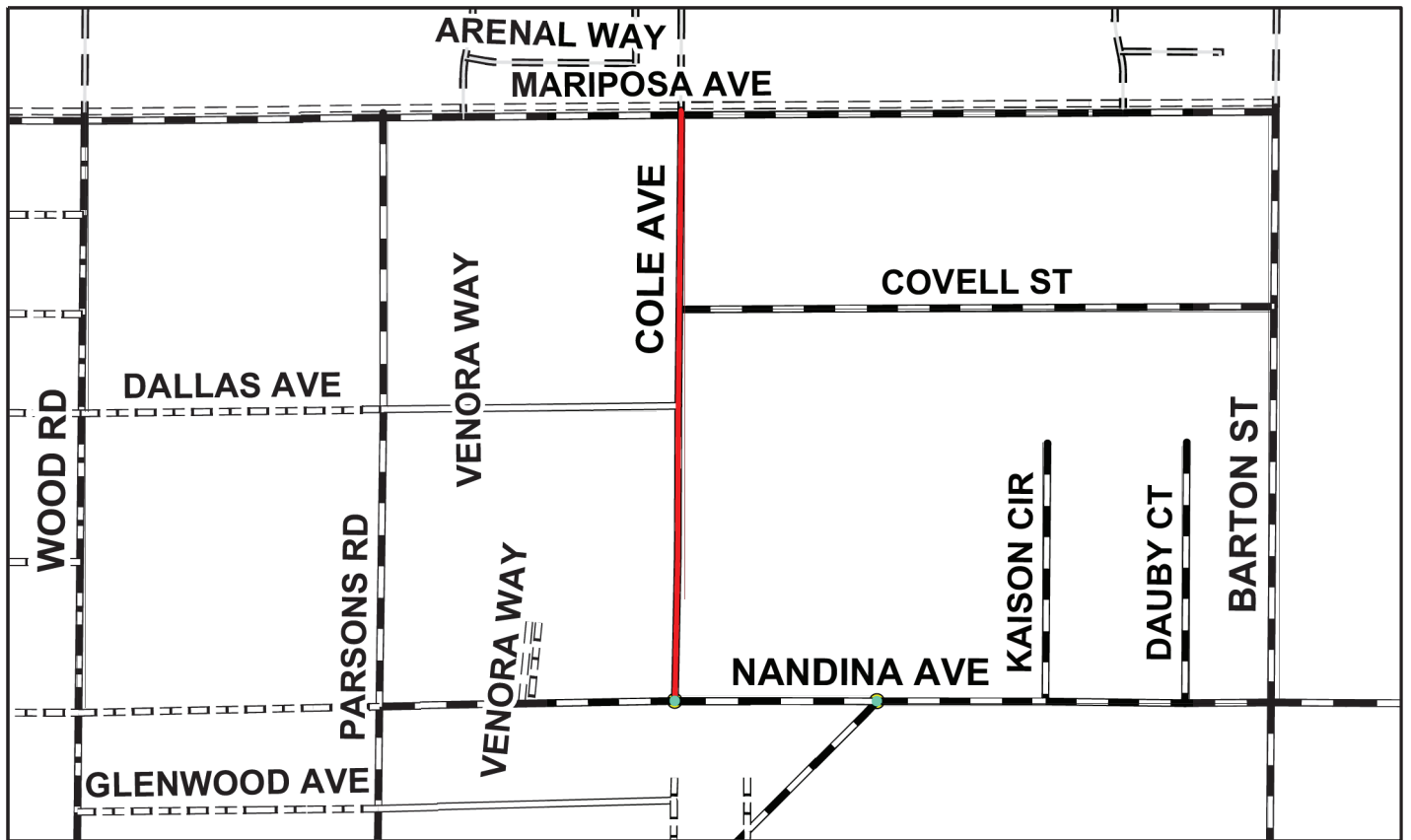
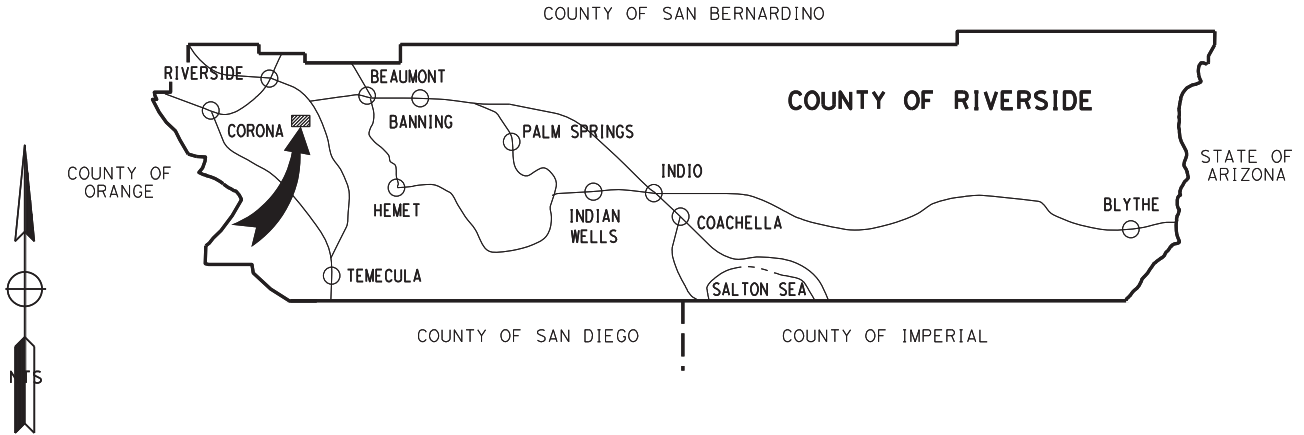
TOWNSHIP 4S RANGE 4W
COUNTY ROADBOOK PAGE No. 61

V I C I N I T Y M A P

COUNTY OF RIVERSIDE
TRANSPORTATION DEPARTMENT

WOODCREST AREA

COLE AVENUE RESURFACING PROJECT
FROM NANDINA AVENUE TO MARIPOSA AVENUE

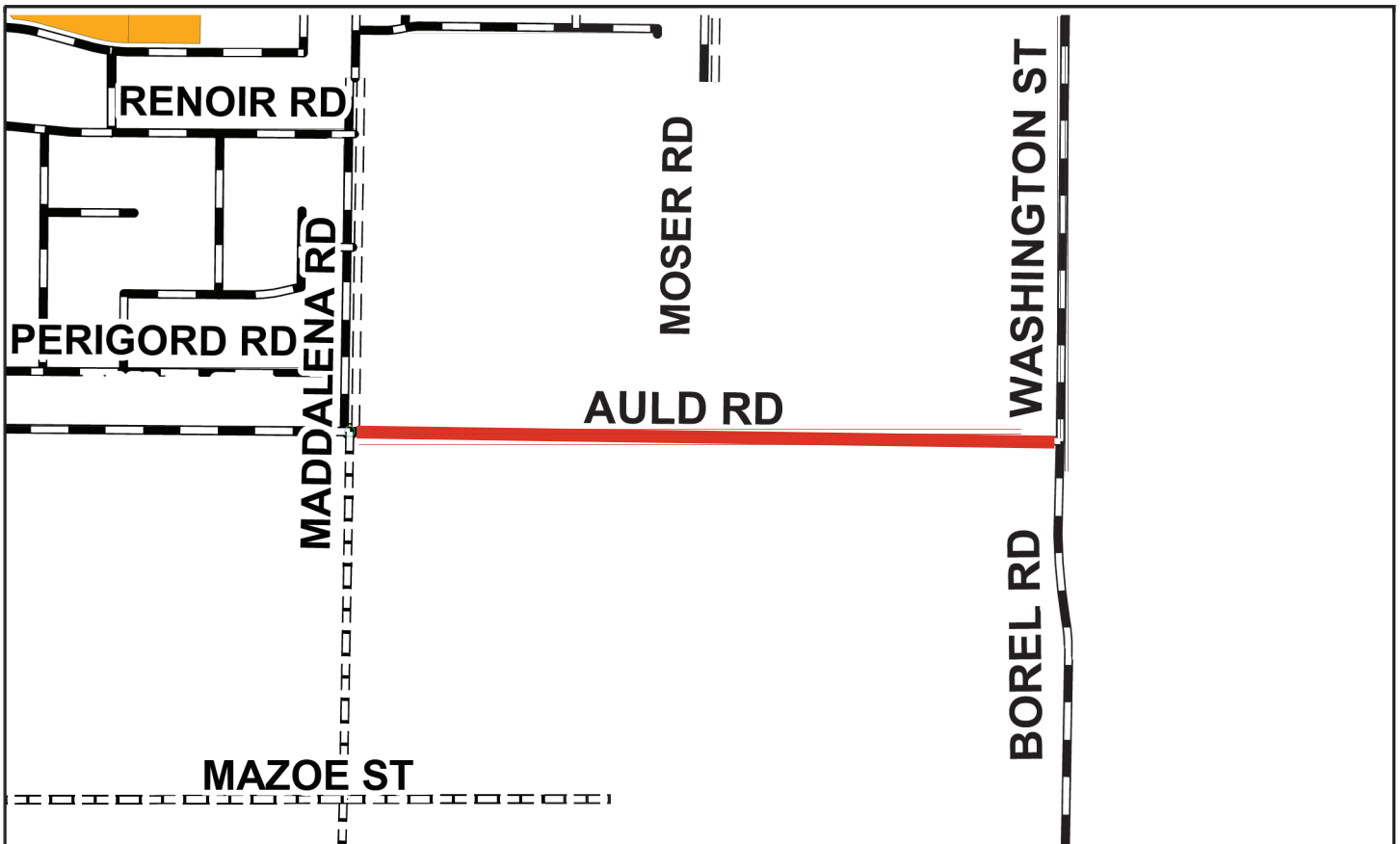
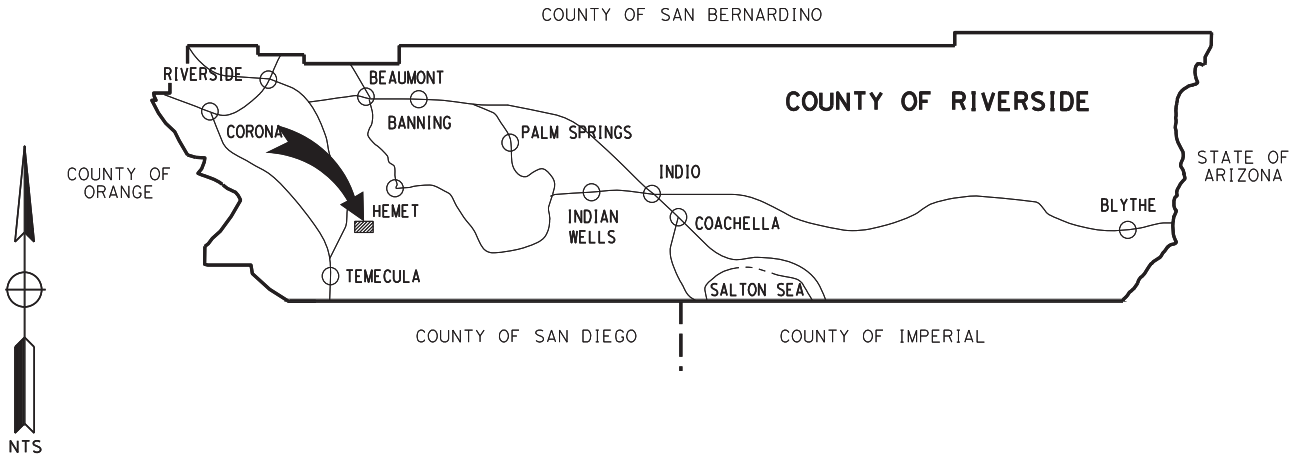


TOWNSHIP 3S RANGE 4W
COUNTY ROADBOOK PAGE No. 54

VICINITY MAP

COUNTY OF RIVERSIDE
TRANSPORTATION DEPARTMENT

FRENCH VALLEY AREA
AULD ROAD RESURFACING PROJECT
FROM MADDALENA ROAD AND WASHINGTON STREET



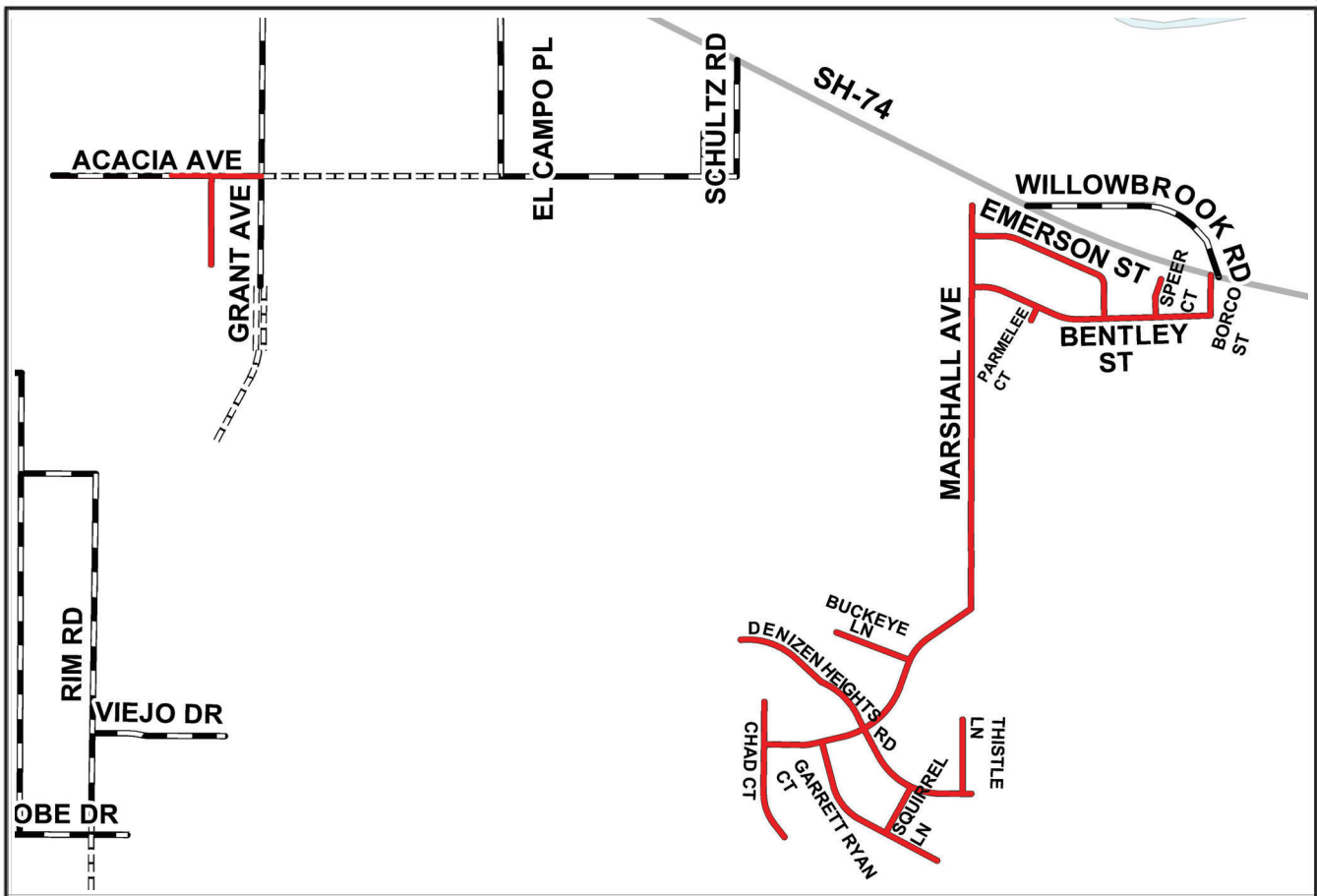
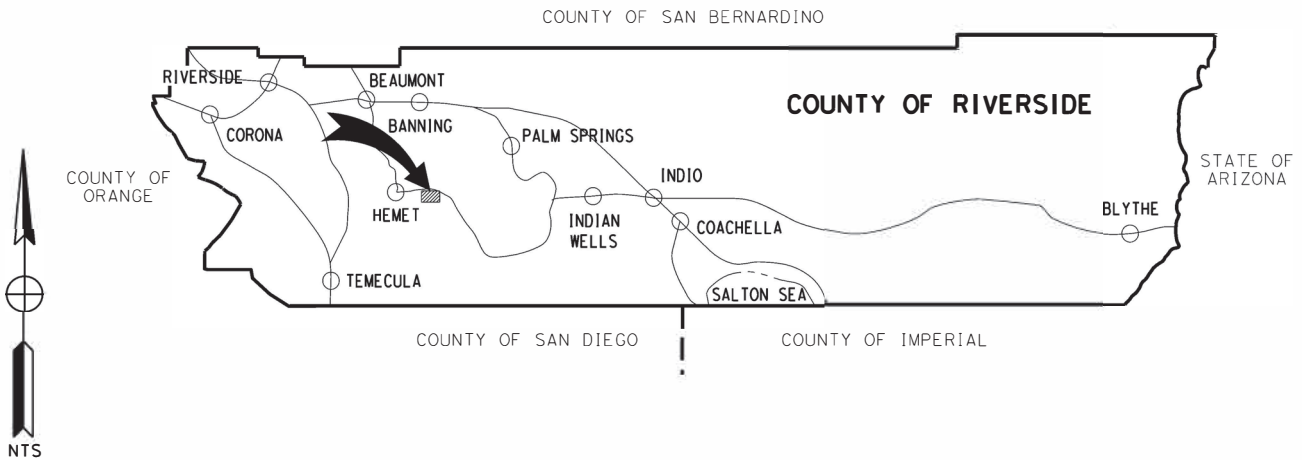
TOWNSHIP 7S RANGE 2W
COUNTY ROADBOOK PAGE No. 125D

VICINITY MAP

C O U N T Y O F R I V E R S I D E
T R A N S P O R T A T I O N D E P A R T M E N T

H E M E T A R E A R E S U R F A C I N G G R O U P

ACACIA AVE, VIA MARIA DR, BENTLEY ST, BORCO ST, BUCKEYE LN,
CHAD CT, DENIZEN HEIGHTS RD, EMERSON ST, GARRETT RYAN CT,
MARSHALL AVE, PARMELEE CT, SPEER CT, SQUIRREL LN,
THISTLE LN & VALLE HEIGHTS RD



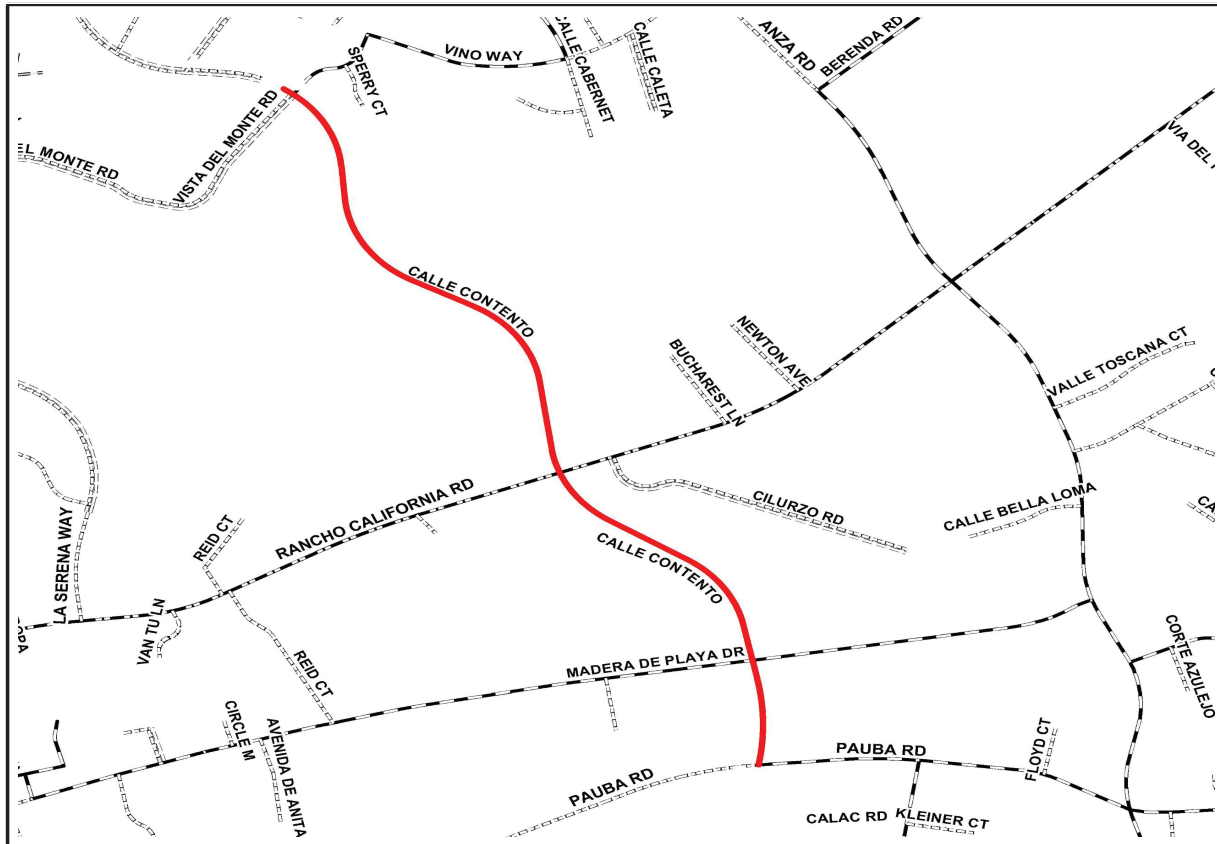
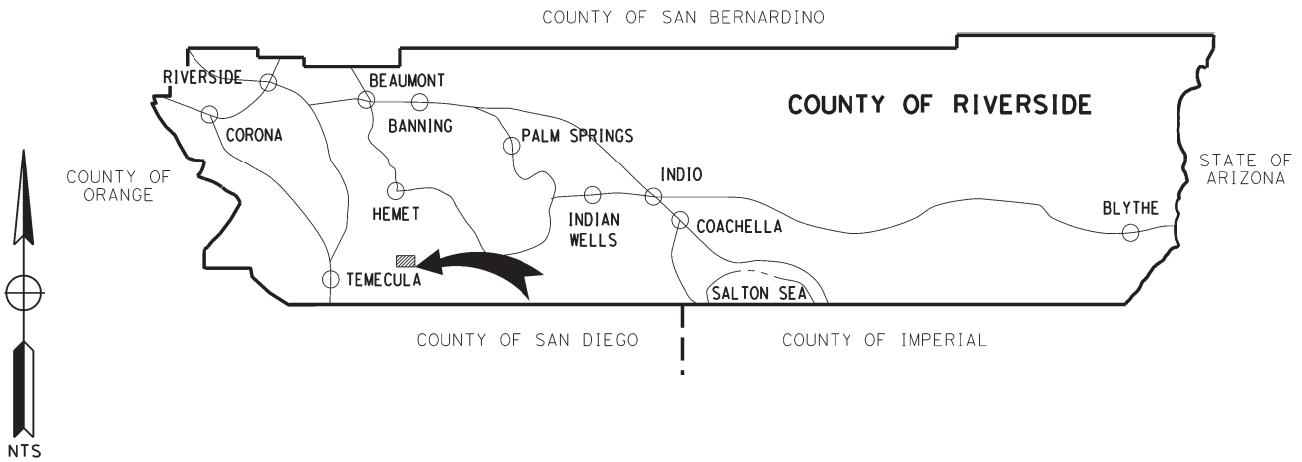
TOWNSHIP 5S RANGE 1E
COUNTY ROADBOOK PAGE No. 152B

VICINITY MAP

C O U N T Y O F R I V E R S I D E
T R A N S P O R T A T I O N D E P A R T M E N T

W I N E C O U N T R Y A R E A

C A L L E C O N T E N T O R E S U R F A C I N G P R O J E C T
F R O M P A U B A R O A D T O 1 1 2 ' N V I S T A D E L M O N T E R O A D



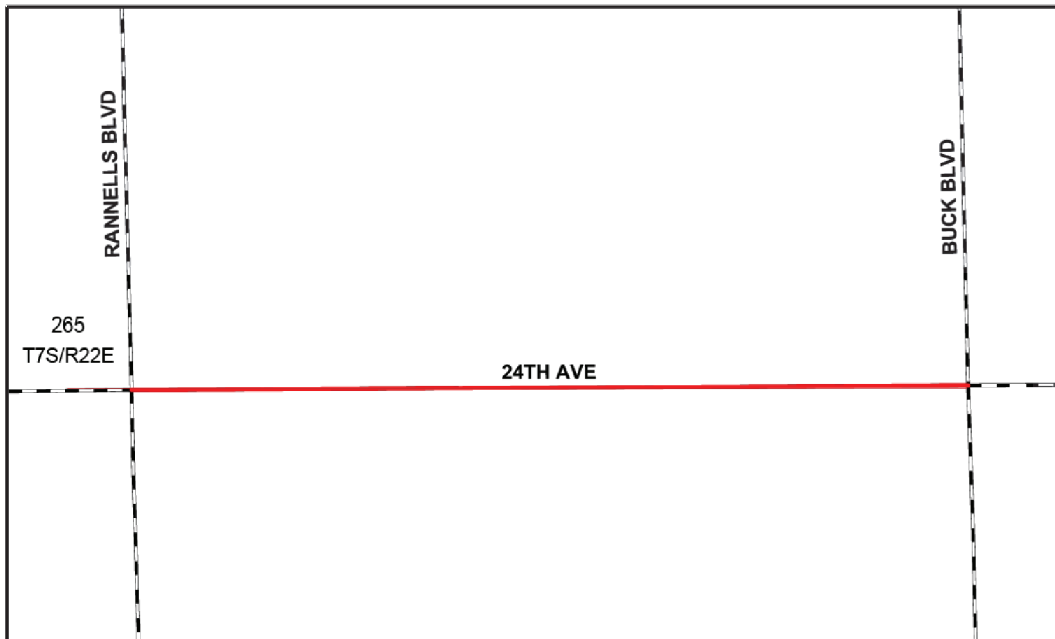
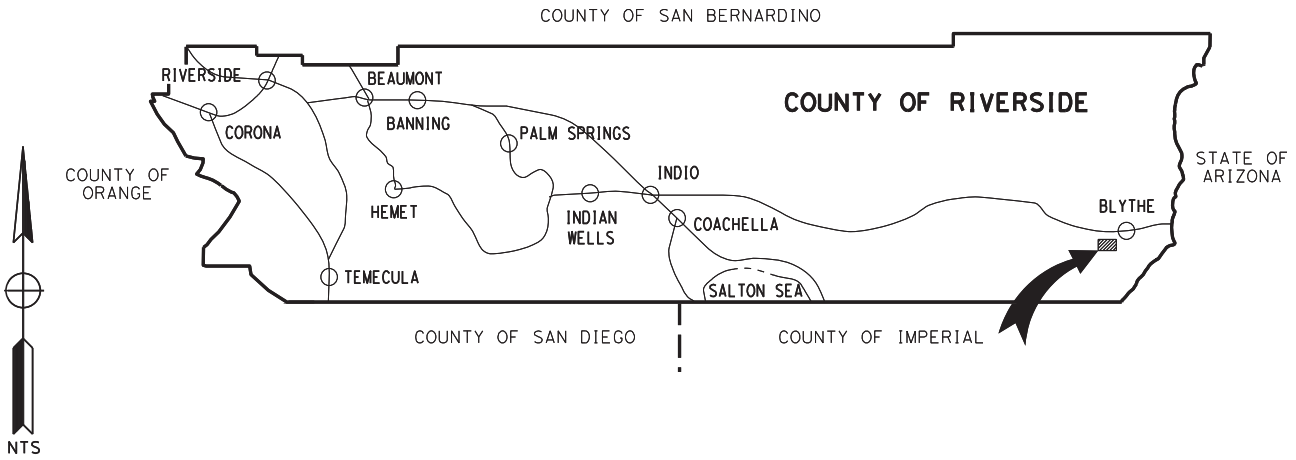
TOWNSHIP 7S RANGE 2W
COUNTY ROADBOOK PAGE No. 129

V I C I N I T Y M A P

C O U N T Y O F R I V E R S I D E
T R A N S P O R T A T I O N D E P A R T M E N T

BLYTHE AREA

24TH AVENUE RESURFACING PROJECT
FROM RANNELLS BOULEVARD TO BUCK BOULEVARD



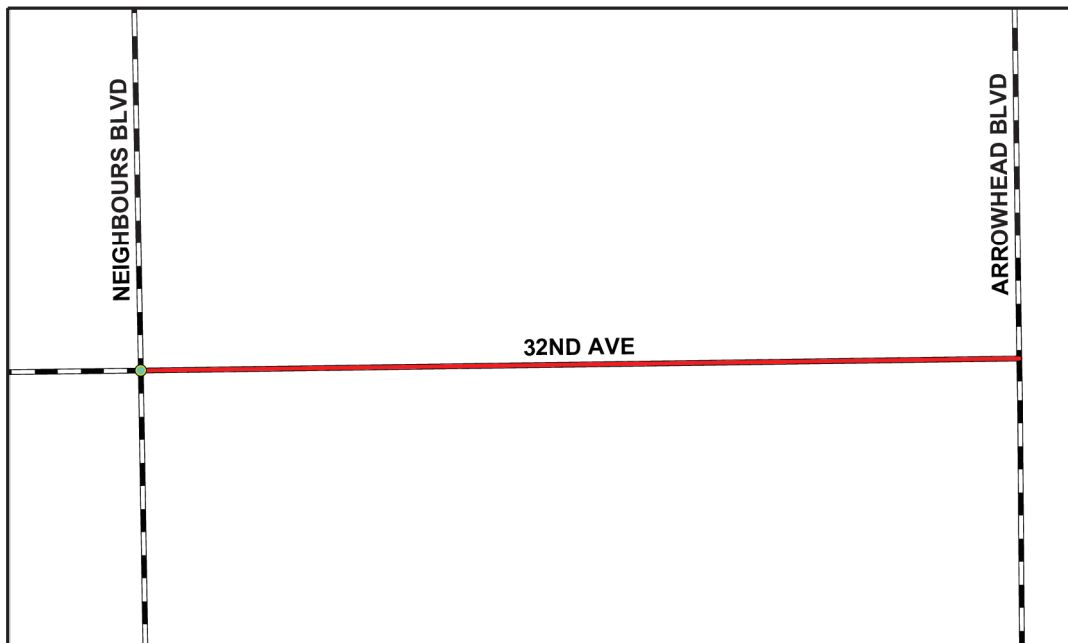
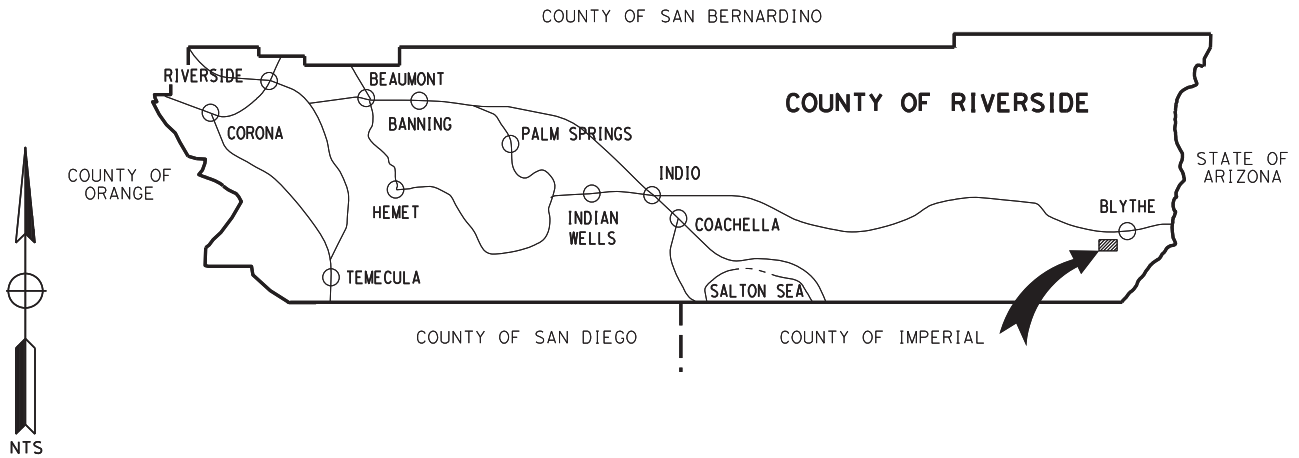
TOWNSHIP 8S RANGE 22E
COUNTY ROADBOOK PAGE No. 267

VICINITY MAP

COUNTY OF RIVERSIDE
TRANSPORTATION DEPARTMENT

BLYTHE AREA

32ND AVENUE RESURFACING PROJECT
FROM NEIGHBOURS BOULEVARD TO ARROWHEAD BOULEVARD



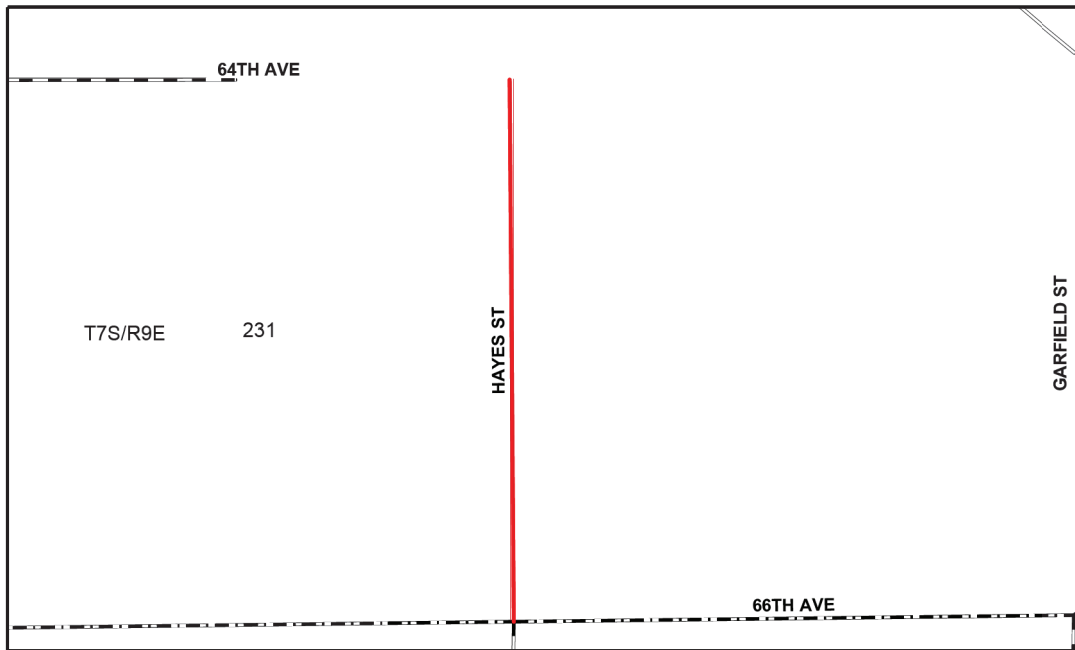
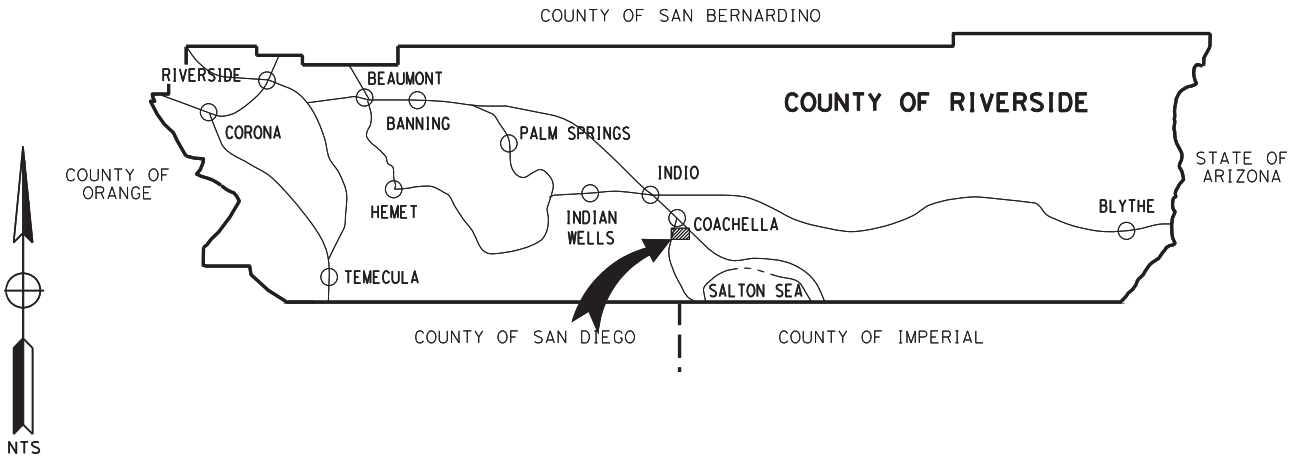
TOWNSHIP 8S RANGE 22E
COUNTY ROADBOOK PAGE No. 267

VICINITY MAP

COUNTY OF RIVERSIDE
TRANSPORTATION DEPARTMENT

MECCA - NORTH SHORE AREA

HAYES STREET RESURFACING PROJECT
FROM 66TH AVENUE TO 64TH AVENUE



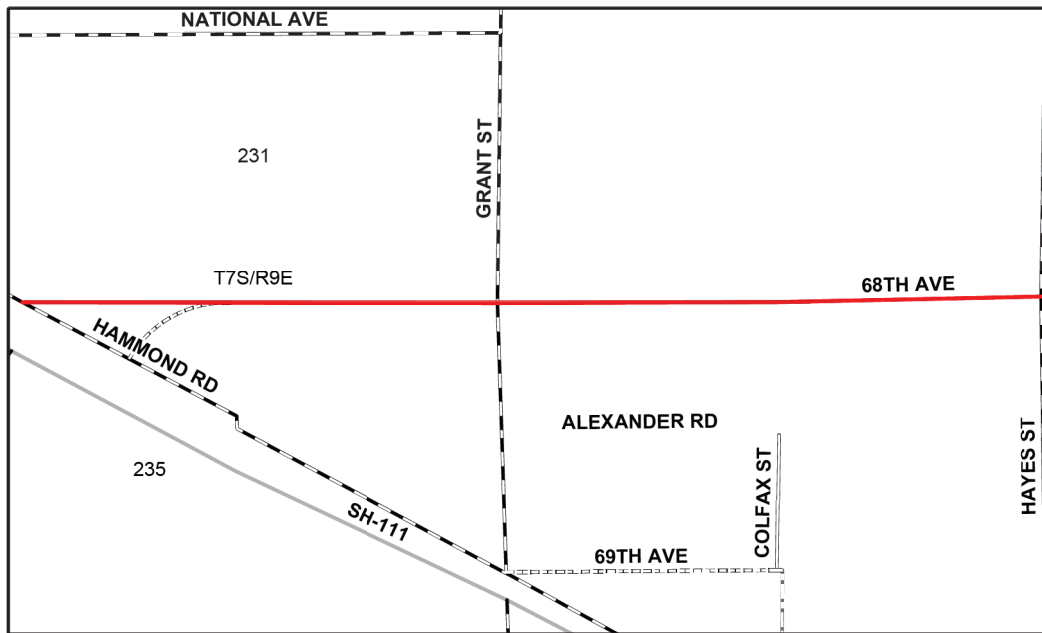
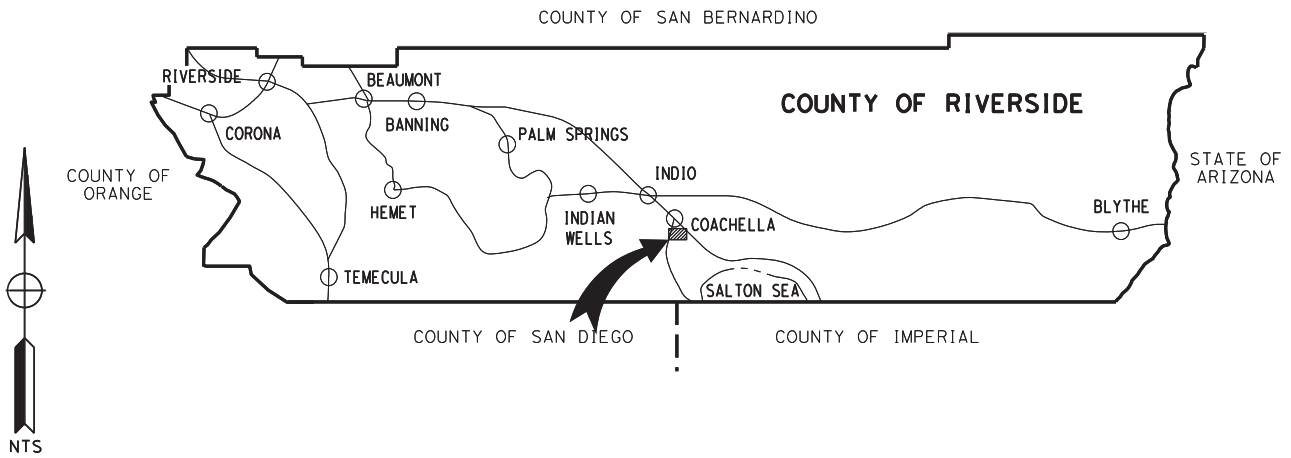
TOWNSHIP 7S RANGE 9E
COUNTY ROADBOOK PAGE No. 231

VICINITY MAP

COUNTY OF RIVERSIDE
TRANSPORTATION DEPARTMENT

MECCA - NORTH SHORE AREA

68TH AVENUE RESURFACING PROJECT
FROM HAMMOND ROAD HAYES STREET



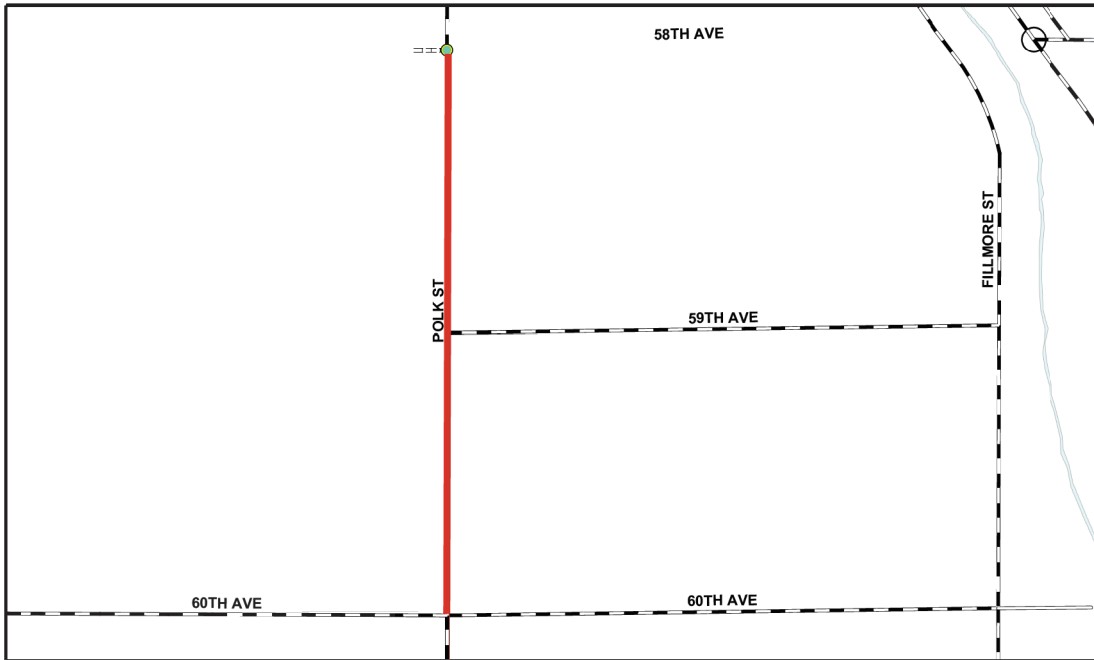
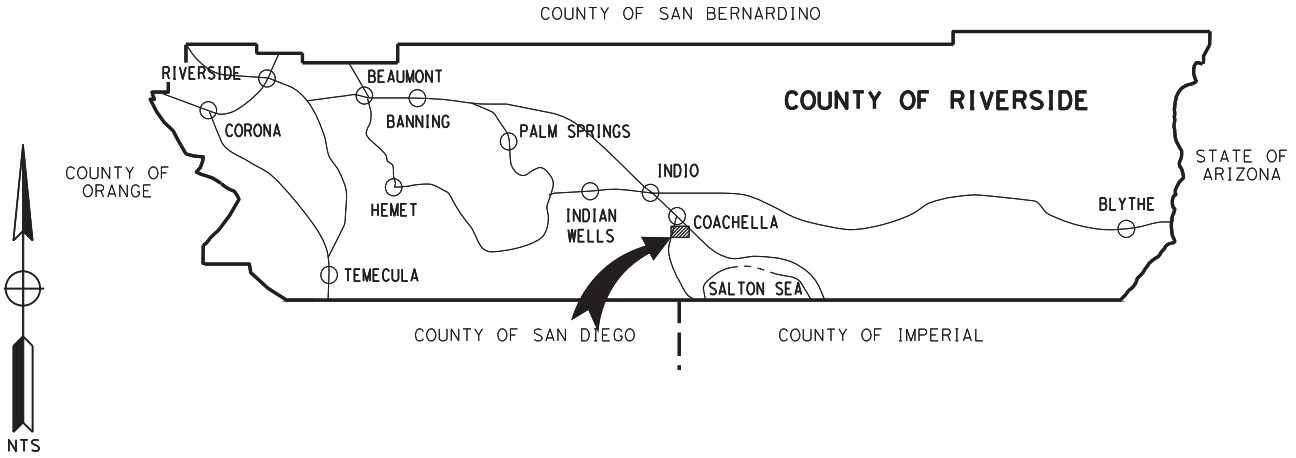
TOWNSHIP 7S RANGE 9E
COUNTY ROADBOOK PAGE No. 231

VICINITY MAP

C O U N T Y O F R I V E R S I D E
T R A N S P O R T A T I O N D E P A R T M E N T

T H E R M A L A R E A

P O L K S T R E E T R E S U R F A C I N G P R O J E C T
F R O M 6 0 T H A V E N U E T O 5 8 T H A V E N U E



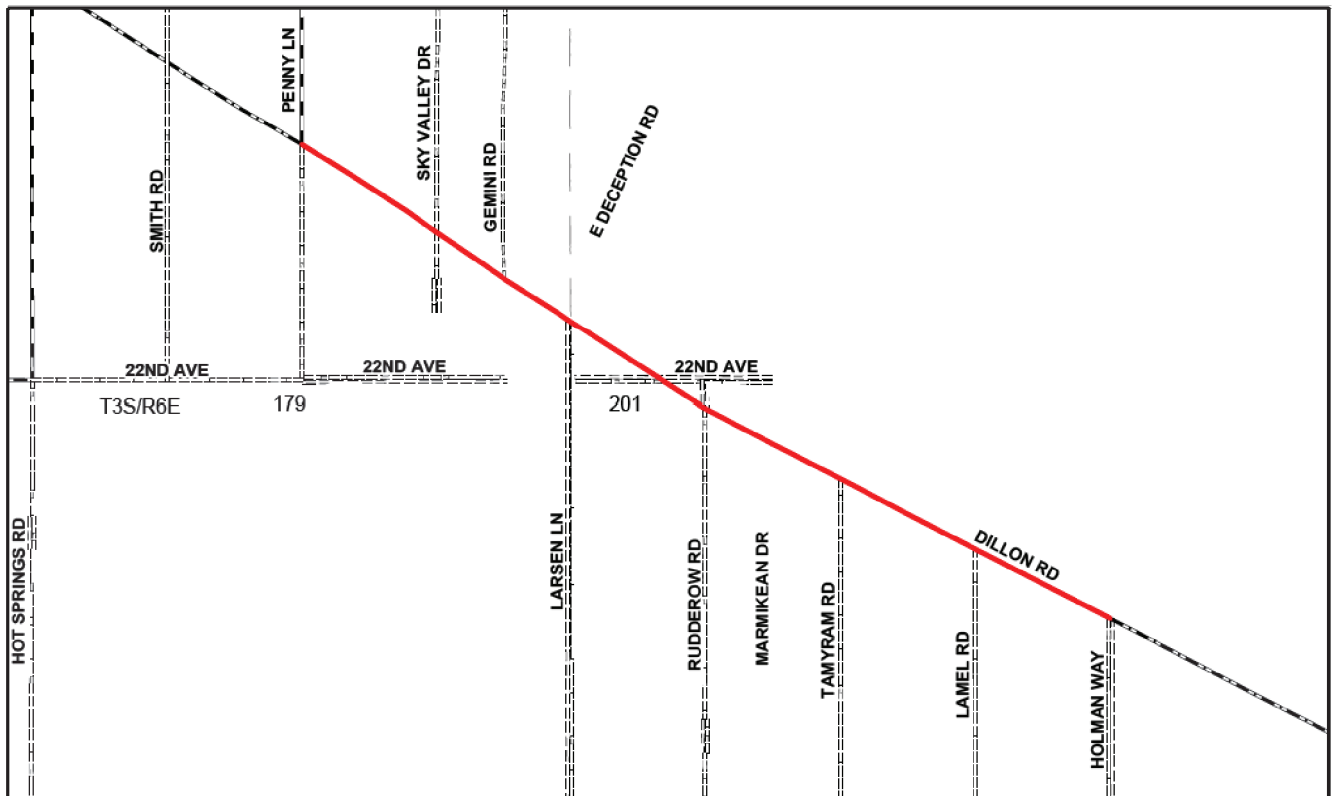
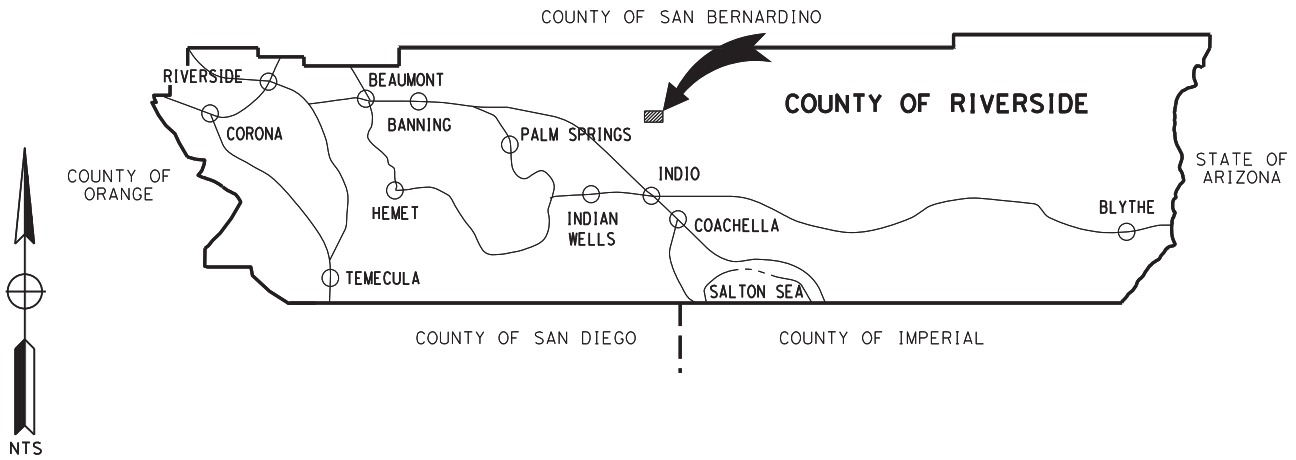
TOWNSHIP 6S RANGE 8E
COUNTY ROADBOOK PAGE No. 223

V I C I N I T Y M A P

COUNTY OF RIVERSIDE
TRANSPORTATION DEPARTMENT

SKY VALLEY AREA

DILLON ROAD RESURFACING PROJECT
FROM PENNY LANE TO HOLMAN WAY



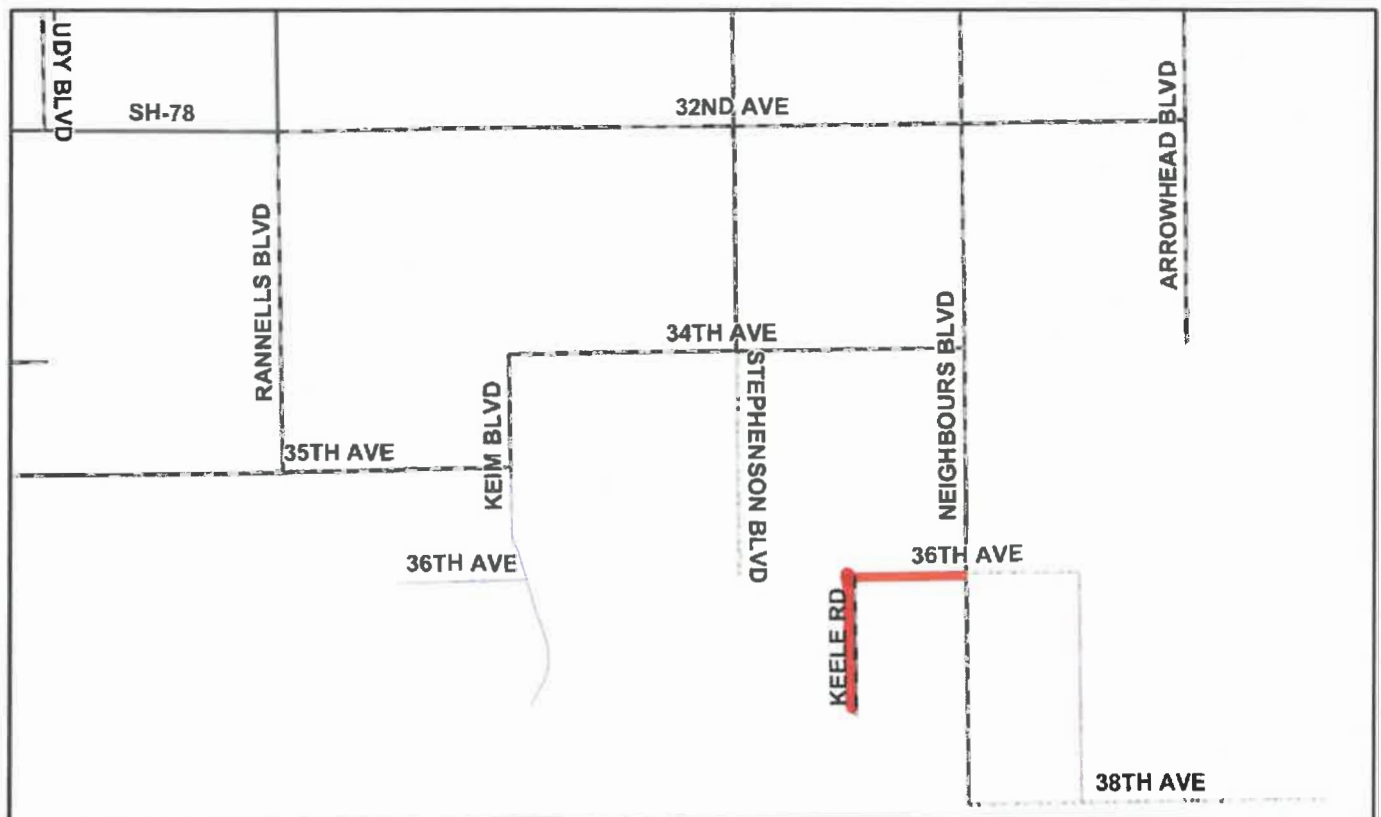
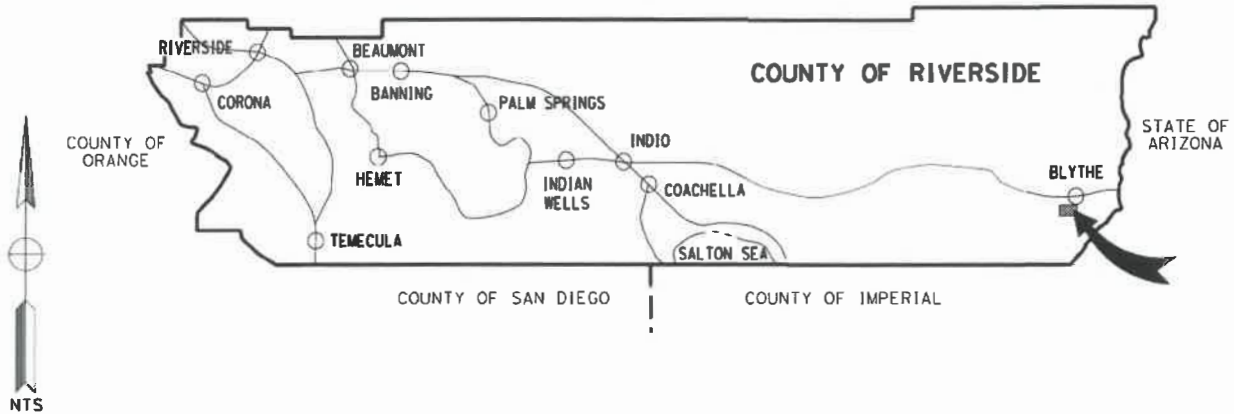
TOWNSHIP 3S RANGE 6E
COUNTY ROADBOOK PAGE No. 201

VICINITY MAP

COUNTY OF RIVERSIDE
TRANSPORTATION DEPARTMENT

BLYTHE AREA
36TH AVE RESURFACING PROJECT
FROM KEELE RD TO NEIGHBOURS BLVD

COUNTY OF SAN BERNARDINO



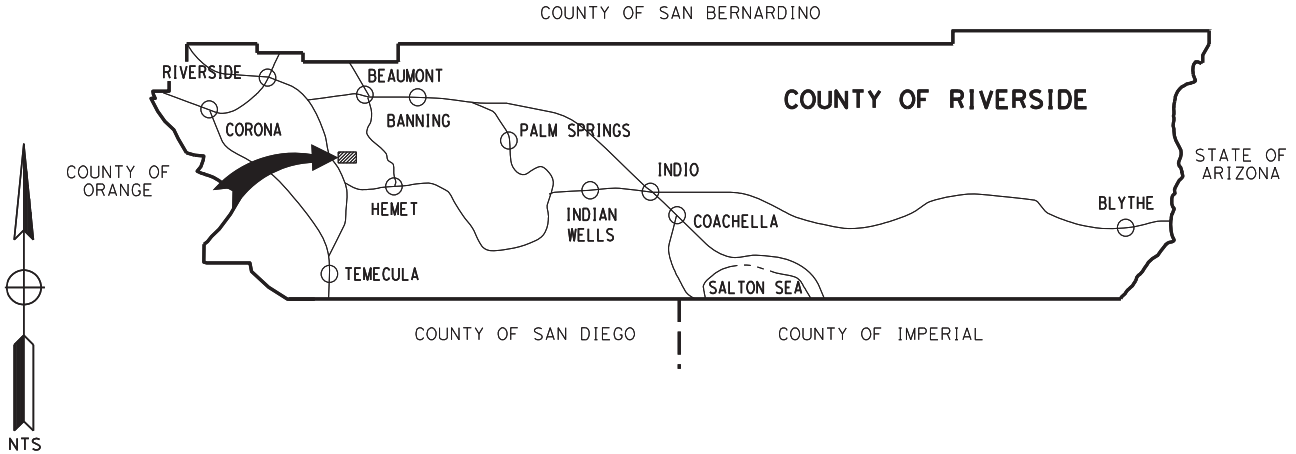
TOWNSHIP 8S RANGE 22E
COUNTY ROADBOOK PAGE No. 267

VICINITY MAP

C O U N T Y O F R I V E R S I D E
T R A N S P O R T A T I O N D E P A R T M E N T

NUEVO AREA

MERRELL AVENUE RESURFACING PROJECT
FROM LAKEVIEW AVENUE TO ROSARY AVENUE



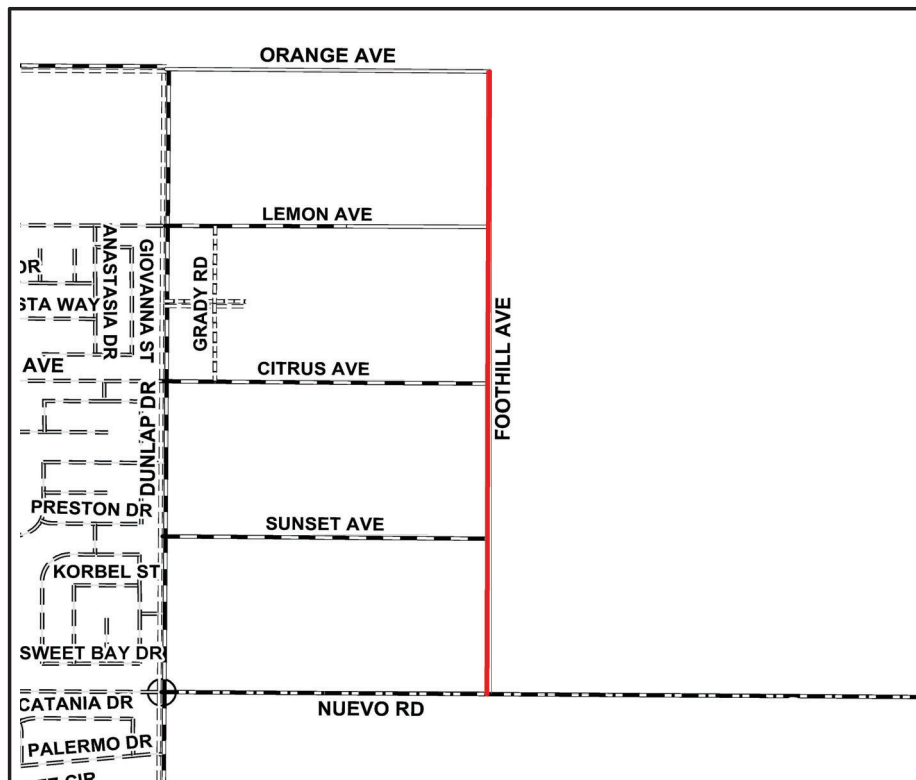
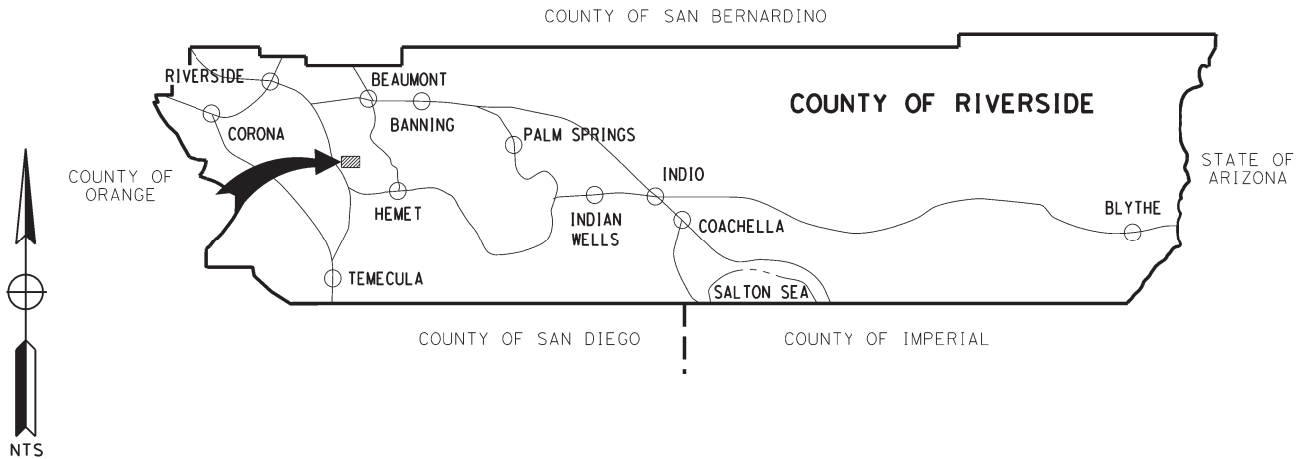
TOWNSHIP 4S RANGE 3W
COUNTY ROADBOOK PAGE No. 99A

VICINITY MAP

COUNTY OF RIVERSIDE
TRANSPORTATION DEPARTMENT

PERRIS AREA

FOOTHILL AVE ROAD CONSTRUCTION PROJECT
FROM ORANGE AVENUE TO NUEVO ROAD



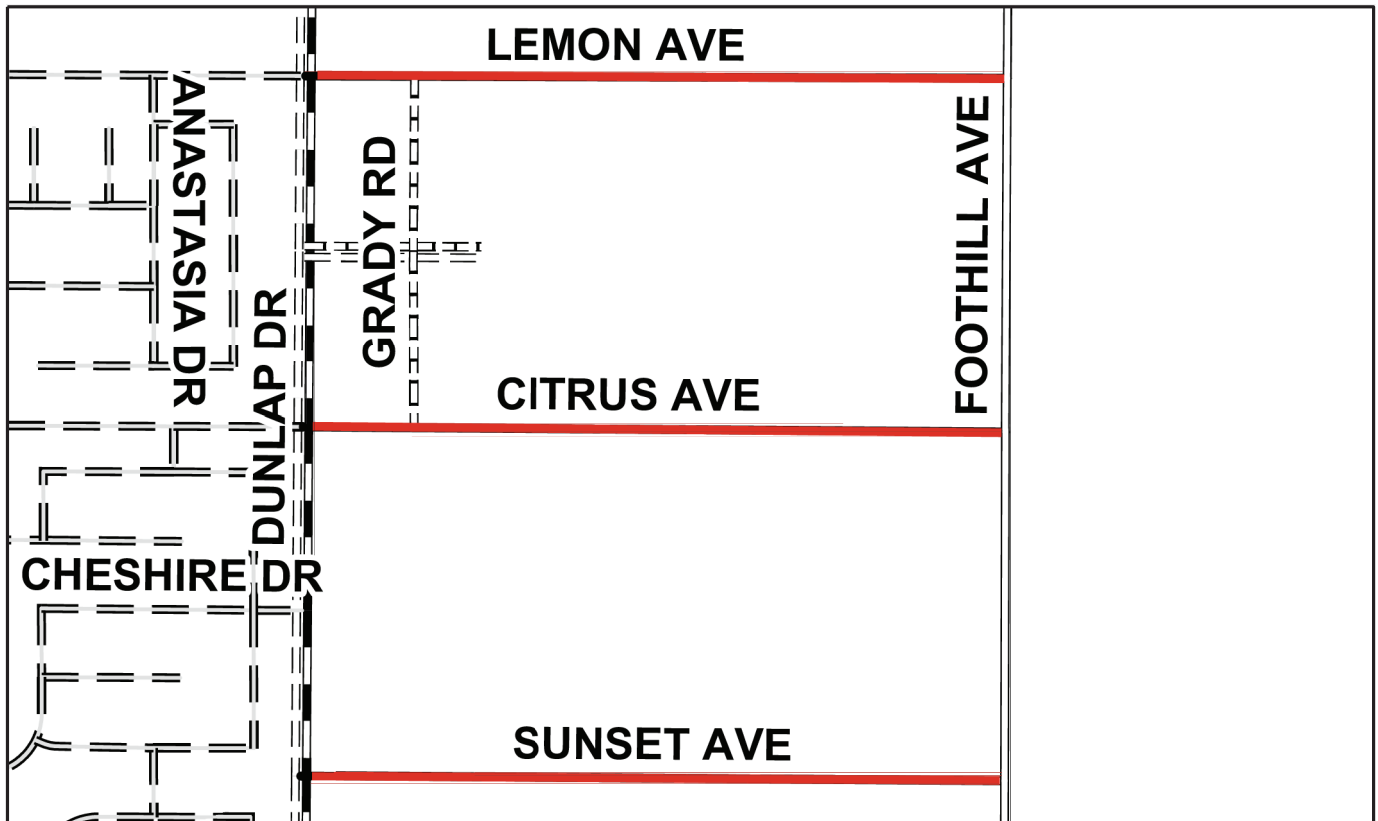
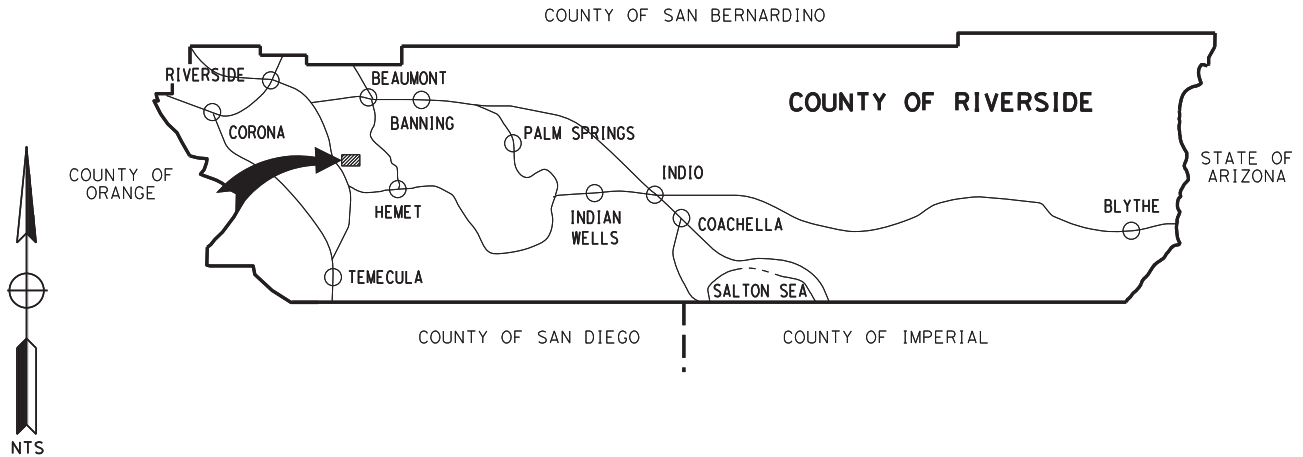
TOWNSHIP 4S RANGE 3W
COUNTY ROADBOOK PAGE No. 62

VICINITY MAP

COUNTY OF RIVERSIDE
TRANSPORTATION DEPARTMENT

PERRIS AREA RESURFACING GROUP

LEMON AVENUE, CITRUS AVENUE & SUNSET AVENUE



TOWNSHIP 4S RANGE 3W
COUNTY ROADBOOK PAGE No. 62

VICINITY MAP