

Map ID
Direction
Distance
Elevation

MAP FINDINGS

Site

Database(s)

EDR ID Number
EPA ID Number

RIVERSIDE VALERO (Continued)

U004354464

Tank type: Double Wall
Tank pc construction: Steel
Tank pwpiping construction: Flexible
Tank piping type: Pressure
Tank piping construction: Double Walled
Tank sacrificial anode: No
Tank cp impressed current: No
Tank cp shutoff: Yes
Tank alarms: No
Tank ball float: No
Tank spill bucket: Yes

**A3
SSE
1/8-1/4
0.147 mi.
778 ft.**

**LAWLER'S SELF SERVICE
17945 VAN BUREN BLVD
RIVERSIDE, CA 92504**

**SWEEPS UST
CA FID UST
HIST CORTESE**

**U001967772
N/A**

Site 2 of 9 in cluster A

**Relative:
Higher**

SWEEPS UST:

**Actual:
1575 ft.**

Name: LAWLER'S SELF SERVICE
Address: 17945 VAN BUREN BLVD
City: RIVERSIDE
Status: Active
Comp Number: 59659
Number: 1
Board Of Equalization: 44-018412
Referral Date: 11-16-92
Action Date: 11-16-92
Created Date: 03-08-89
Owner Tank Id: 000656
SWRCB Tank Id: 33-000-059659-000001
Tank Status: A
Capacity: 10000
Active Date: 11-16-92
Tank Use: M.V. FUEL
STG: P
Content: REG UNLEADED
Number Of Tanks: 5

Name: LAWLER'S SELF SERVICE
Address: 17945 VAN BUREN BLVD
City: RIVERSIDE
Status: Active
Comp Number: 59659
Number: 1
Board Of Equalization: 44-018412
Referral Date: 11-16-92
Action Date: 11-16-92
Created Date: 03-08-89
Owner Tank Id: 000656
SWRCB Tank Id: 33-000-059659-000002
Tank Status: A
Capacity: 10000
Active Date: 11-16-92
Tank Use: M.V. FUEL
STG: P
Content: DIESEL
Number Of Tanks: Not reported

Map ID
Direction
Distance
Elevation

MAP FINDINGS

Site

Database(s)

EDR ID Number
EPA ID Number

LAWLER'S SELF SERVICE (Continued)

U001967772

Name: LAWLER'S SELF SERVICE
Address: 17945 VAN BUREN BLVD
City: RIVERSIDE
Status: Active
Comp Number: 59659
Number: 1
Board Of Equalization: 44-018412
Referral Date: 11-16-92
Action Date: 11-16-92
Created Date: 03-08-89
Owner Tank Id: 000656
SWRCB Tank Id: 33-000-059659-000003
Tank Status: A
Capacity: 10000
Active Date: 11-16-92
Tank Use: M.V. FUEL
STG: P
Content: REG UNLEADED
Number Of Tanks: Not reported

Name: LAWLER'S SELF SERVICE
Address: 17945 VAN BUREN BLVD
City: RIVERSIDE
Status: Active
Comp Number: 59659
Number: 1
Board Of Equalization: 44-018412
Referral Date: 11-16-92
Action Date: 11-16-92
Created Date: 03-08-89
Owner Tank Id: 000656
SWRCB Tank Id: 33-000-059659-000004
Tank Status: A
Capacity: 8000
Active Date: 11-16-92
Tank Use: M.V. FUEL
STG: P
Content: LEADED
Number Of Tanks: Not reported

Name: LAWLER'S SELF SERVICE
Address: 17945 VAN BUREN BLVD
City: RIVERSIDE
Status: Active
Comp Number: 59659
Number: 1
Board Of Equalization: 44-018412
Referral Date: 11-16-92
Action Date: 11-16-92
Created Date: 03-08-89
Owner Tank Id: 000656
SWRCB Tank Id: 33-000-059659-000005
Tank Status: A
Capacity: 8000
Active Date: 11-16-92
Tank Use: M.V. FUEL
STG: P

Map ID
 Direction
 Distance
 Elevation

MAP FINDINGS

Site

Database(s)

EDR ID Number
 EPA ID Number

LAWLER'S SELF SERVICE (Continued)

U001967772

Content: REG UNLEADED
 Number Of Tanks: Not reported

CA FID UST:

Facility ID: 33007130
 Regulated By: UTNKA
 Regulated ID: Not reported
 Cortese Code: Not reported
 SIC Code: Not reported
 Facility Phone: 7147807600
 Mail To: Not reported
 Mailing Address: 17945 VAN BUREN BLVD
 Mailing Address 2: Not reported
 Mailing City,St,Zip: RIVERSIDE 92504
 Contact: Not reported
 Contact Phone: Not reported
 DUNs Number: Not reported
 NPDES Number: Not reported
 EPA ID: Not reported
 Comments: Not reported
 Status: Active

HIST CORTESE:

edr_fname: LAWLER'S SELF SERVE
 edr_fadd1: 17945
 City,State,Zip: RIVERSIDE, CA 92504
 Region: CORTESE
 Facility County Code: 33
 Reg By: LTNKA
 Reg Id: 083302861T

A4
SSE
 1/8-1/4
 0.147 mi.
 778 ft.

LAWLER'S SELF SERVE
17945 VAN BUREN BLVD
RIVERSIDE, CA 92504
Site 3 of 9 in cluster A

LUST **U003713449**
Cortese **N/A**

Relative:
Higher
Actual:
1575 ft.

LUST REG 8:
 Name: LAWLER'S SELF SERVE
 Address: 17945 VAN BUREN BLVD
 City: RIVERSIDE
 Region: 8
 County: Riverside
 Regional Board: Santa Ana Region
 Facility Status: Pollution Characterization
 Case Number: 083302861T
 Local Case Num: 960678
 Case Type: Aquifer affected
 Substance: Gasoline
 Qty Leaked: Not reported
 Abate Method: Not reported
 Cross Street: LITTLE
 Enf Type: Not reported
 Funding: Not reported
 How Discovered: Tank Closure
 How Stopped: Not reported
 Leak Cause: UNK

Map ID
Direction
Distance
Elevation

MAP FINDINGS

Site

Database(s)

EDR ID Number
EPA ID Number

LAWLER'S SELF SERVE (Continued)

U003713449

Leak Source: UNK
Global ID: T0606500466
How Stopped Date: 6/13/1996
Enter Date: 9/11/1996
Date Confirmation of Leak Began: 6/26/1996
Date Preliminary Assessment Began: Not reported
Discover Date: 6/26/1996
Enforcement Date: Not reported
Close Date: Not reported
Date Prelim Assessment Workplan Submitted: 10/29/1999
Date Pollution Characterization Began: 5/18/2000
Date Remediation Plan Submitted: Not reported
Date Remedial Action Underway: Not reported
Date Post Remedial Action Monitoring: Not reported
Enter Date: 9/11/1996
GW Qualifies: =
Soil Qualifies: =
Operator: Not reported
Facility Contact: Not reported
Interim: Not reported
Oversite Program: LUST
Latitude: 33.885316
Longitude: -117.350048
MTBE Date: 4/18/2000
Max MTBE GW: 21000
MTBE Concentration: 2
Max MTBE Soil: 5.4
MTBE Fuel: 1
MTBE Tested: MTBE Detected. Site tested for MTBE & MTBE detected
MTBE Class: C
Staff: NOM
Staff Initials: UNK
Lead Agency: Local Agency
Local Agency: 33000L
Hydr Basin #: UNNAMED BASIN
Beneficial: Not reported
Priority: Not reported
Cleanup Fund Id: Not reported
Work Suspended: Not reported
Summary: DIESEL ALSO. IN APRIL 2000, FIVE WELL INSTALLED. APRIL 2000 GROUNDWATER RESULTS REVEALED MTBE AT 21,000 PPB (HGA-1) AND TBA AT 14,000 PPB (HGA-1).

CORTESE:

Name: LAWLER'S SELF SERVE
Address: 17945 VAN BUREN BLVD
City,State,Zip: RIVERSIDE, CA 92504
Region: CORTESE
Envirostor Id: Not reported
Global ID: T0606500466
Site/Facility Type: LUST CLEANUP SITE
Cleanup Status: COMPLETED - CASE CLOSED
Status Date: Not reported
Site Code: Not reported
Latitude: Not reported
Longitude: Not reported
Owner: Not reported
Enf Type: Not reported

Map ID
 Direction
 Distance
 Elevation

MAP FINDINGS

Site

Database(s)

EDR ID Number
 EPA ID Number

LAWLER'S SELF SERVE (Continued)

U003713449

Swat R: Not reported
 Flag: active
 Order No: Not reported
 Waste Discharge System No: Not reported
 Effective Date: Not reported
 Region 2: Not reported
 WID Id: Not reported
 Solid Waste Id No: Not reported
 Waste Management Uit Name: Not reported
 File Name: Active Open

A5
SSE
1/8-1/4
0.147 mi.
778 ft.

RIVERSIDE PETROL INC. DBA RIVERSIDE VALERO
17945 VAN BUREN BLVD
RIVERSIDE, CA 92508

RCRA NonGen / NLR 1024826008
E MANIFEST CAL000352974

Site 4 of 9 in cluster A

Relative:
Higher
Actual:
1575 ft.

RCRA Listings:
 Date Form Received by Agency: 20100603
 Handler Name: Riverside Petrol Inc Dba Riverside Valero
 Handler Address: 17945 Van Buren Blvd
 Handler City,State,Zip: RIVERSIDE, CA 92508
 EPA ID: CAL000352974
 Contact Name: KEVIN TRAN
 Contact Address: 17945 VAN BUREN BLVD
 Contact City,State,Zip: RIVERSIDE, CA 92508
 Contact Telephone: 818-263-5339
 Contact Fax: 000-000-0000
 Contact Email: KTRAN.UCLA@GMAIL.COM
 Contact Title: Not reported
 EPA Region: 09
 Land Type: Not reported
 Federal Waste Generator Description: Not a generator, verified
 Non-Notifier: Not reported
 Biennial Report Cycle: Not reported
 Accessibility: Not reported
 Active Site Indicator: Handler Activities
 State District Owner: Not reported
 State District: Not reported
 Mailing Address: 17945 VAN BUREN BLVD
 Mailing City,State,Zip: RIVERSIDE, CA 92508-0000
 Owner Name: Kevin Tran/ Riverside Pertol Inc
 Owner Type: Other
 Operator Name: Kevin Tran
 Operator Type: Other
 Short-Term Generator Activity: No
 Importer Activity: No
 Mixed Waste Generator: No
 Transporter Activity: No
 Transfer Facility Activity: No
 Recycler Activity with Storage: No
 Small Quantity On-Site Burner Exemption: No
 Smelting Melting and Refining Furnace Exemption: No
 Underground Injection Control: No
 Off-Site Waste Receipt: No
 Universal Waste Indicator: Yes
 Universal Waste Destination Facility: Yes
 Federal Universal Waste: No

Map ID
Direction
Distance
Elevation

MAP FINDINGS

Site

Database(s)

EDR ID Number
EPA ID Number

RIVERSIDE PETROL INC. DBA RIVERSIDE VALERO (Continued)

1024826008

Active Site State-Reg Handler: ---
Federal Facility Indicator: Not reported
Hazardous Secondary Material Indicator: N
Sub-Part K Indicator: Not reported
2018 GPRC Permit Baseline: Not on the Baseline
2018 GPRC Renewals Baseline: Not on the Baseline
202 GPRC Corrective Action Baseline: No
Subject to Corrective Action Universe: No
Non-TSDFs Where RCRA CA has Been Imposed Universe: No
Corrective Action Priority Ranking: No NCAPS ranking
Environmental Control Indicator: No
Institutional Control Indicator: No
Human Exposure Controls Indicator: N/A
Groundwater Controls Indicator: N/A
Significant Non-Complier Universe: No
Unaddressed Significant Non-Complier Universe: No
Addressed Significant Non-Complier Universe: No
Significant Non-Complier With a Compliance Schedule Universe: No
Financial Assurance Required: Not reported
Handler Date of Last Change: 20180905
Recognized Trader-Importer: No
Recognized Trader-Exporter: No
Importer of Spent Lead Acid Batteries: No
Exporter of Spent Lead Acid Batteries: No
Recycler Activity Without Storage: No
Manifest Broker: No
Sub-Part P Indicator: No

Handler - Owner Operator:

Owner/Operator Indicator: Operator
Owner/Operator Name: KEVIN TRAN
Legal Status: Other
Date Became Current: Not reported
Date Ended Current: Not reported
Owner/Operator Address: 17945 VAN BUREN BLVD
Owner/Operator City,State,Zip: RIVERSIDE, CA 92508
Owner/Operator Telephone: 818-263-5339
Owner/Operator Telephone Ext: Not reported
Owner/Operator Fax: Not reported
Owner/Operator Email: Not reported

Owner/Operator Indicator: Owner
Owner/Operator Name: KEVIN TRAN/ RIVERSIDE PERTOL INC
Legal Status: Other
Date Became Current: Not reported
Date Ended Current: Not reported
Owner/Operator Address: 18199 HOMELAND LANE
Owner/Operator City,State,Zip: RIVERSIDE, CA 92508
Owner/Operator Telephone: 818-263-5339
Owner/Operator Telephone Ext: Not reported
Owner/Operator Fax: Not reported
Owner/Operator Email: Not reported

Historic Generators:

Receive Date: 20100603

Map ID
Direction
Distance
Elevation

MAP FINDINGS

Site

Database(s)

EDR ID Number
EPA ID Number

RIVERSIDE PETROL INC. DBA RIVERSIDE VALERO (Continued)

1024826008

Handler Name: RIVERSIDE PETROL INC DBA RIVERSIDE VALERO
Federal Waste Generator Description: Not a generator, verified
State District Owner: Not reported
Large Quantity Handler of Universal Waste: No
Recognized Trader Importer: No
Recognized Trader Exporter: No
Spent Lead Acid Battery Importer: No
Spent Lead Acid Battery Exporter: No
Current Record: Yes
Non Storage Recycler Activity: Not reported
Electronic Manifest Broker: Not reported

List of NAICS Codes and Descriptions:

NAICS Code: 56299
NAICS Description: All Other Waste Management Services

Facility Has Received Notices of Violations:

Violations: No Violations Found

Evaluation Action Summary:

Evaluations: No Evaluations Found

E MANIFEST:

Manifest Tracking Number: 016627987FLE
Last Updated Date: 20220103
Shipped Date: 20210901
Received Date: 20210907
Manifest Status: Signed
Submission Type: DataImage5Copy
Origin Type: Web
Generator EPA ID: CAL000352974
Generator Name: Riverside Petrol Inc Dba Riverside Valero
Generator Location Street Number: Not reported
Generator Location Street 1: 17945 VAN BUREN BLVD
Generator Location Street 2: Not reported
Generator Location City: RIVERSIDE
Generator Location State: CA
Generator Location Zip: 92508
Generator Mail Street Number: Not reported
Generator Mail Street 1: 17945 VAN BUREN BLVD
Generator Mail Street 2: Not reported
Generator Mail City: RIVERSIDE
Generator Mail Zip: 92508-0000
Generator Mail State: CA
Generator Contact Company Name: Not reported
Designated Facility EPA ID: AZR000520478
Designated Facility Name: Environmental Waste Solutions, Inc.
Designated Facility Mail Street Number: Not reported
Designated Facility Mail Street 1: Not reported
Designated Facility Mail Street 2: PO BOX 626
Designated Facility Mail City: LOMA LINDA
Designated Facility Mail Zip: 92354
Designated Facility Mail State: CA
Designated Facility Location Street Number: Not reported

Map ID
Direction
Distance
Elevation

MAP FINDINGS

Site

Database(s)

EDR ID Number
EPA ID Number

RIVERSIDE PETROL INC. DBA RIVERSIDE VALERO (Continued)

1024826008

Designated Facility Location Street 1: 31915 INDUSTRIAL LANE
Designated Facility Location Street 2: Not reported
Designated Facility Location City: PARKER
Designated Facility Location Zip: 85344
Designated Facility Location State: AZ
Designated Facility Contact Company Name: Not reported
Manifest Residue Indicator: N
Rejection Indicator: N

Manifest Tracking Number: 007220675GBF
Last Updated Date: 20221223
Shipped Date: 20221122
Received Date: 20221128
Manifest Status: Signed
Submission Type: DataImage5Copy
Origin Type: Web
Generator EPA ID: CAL000352974
Generator Name: Riverside Petrol Inc Dba Riverside Valero
Generator Location Street Number: Not reported
Generator Location Street 1: 17945 VAN BUREN BLVD
Generator Location Street 2: Not reported
Generator Location City: RIVERSIDE
Generator Location State: CA
Generator Location Zip: 92508
Generator Mail Street Number: Not reported
Generator Mail Street 1: 17945 VAN BUREN BLVD
Generator Mail Street 2: Not reported
Generator Mail City: RIVERSIDE
Generator Mail Zip: 92508-0000
Generator Mail State: CA
Generator Contact Company Name: Not reported
Designated Facility EPA ID: AZR000520478
Designated Facility Name: Environmental Waste Solutions, Inc.
Designated Facility Mail Street Number: Not reported
Designated Facility Mail Street 1: Not reported
Designated Facility Mail Street 2: PO BOX 626
Designated Facility Mail City: LOMA LINDA
Designated Facility Mail Zip: 92354
Designated Facility Mail State: CA
Designated Facility Location Street Number: Not reported
Designated Facility Location Street 1: 31915 INDUSTRIAL LANE
Designated Facility Location Street 2: Not reported
Designated Facility Location City: PARKER
Designated Facility Location Zip: 85344
Designated Facility Location State: AZ
Designated Facility Contact Company Name: Not reported
Manifest Residue Indicator: N
Rejection Indicator: N

Manifest Tracking Number: 016466401JJK
Last Updated Date: 20190828
Shipped Date: 20190117
Received Date: 20190208
Manifest Status: Corrected
Submission Type: DataImage5Copy
Origin Type: Service
Generator EPA ID: CAL000352974

Map ID
Direction
Distance
Elevation

MAP FINDINGS

Site

Database(s)

EDR ID Number
EPA ID Number

RIVERSIDE PETROL INC. DBA RIVERSIDE VALERO (Continued)

1024826008

Generator Name: Riverside Petrol Inc. DbA Riverside Valero
Generator Location Street Number: Not reported
Generator Location Street 1: 17945 VAN BUREN BLVD
Generator Location Street 2: Not reported
Generator Location City: RIVERSIDE
Generator Location State: CA
Generator Location Zip: 92508
Generator Mail Street Number: Not reported
Generator Mail Street 1: 17945 Van Buren Blvd
Generator Mail Street 2: Not reported
Generator Mail City: Riverside
Generator Mail Zip: 92508
Generator Mail State: CA
Generator Contact Company Name: Not reported
Designated Facility EPA ID: CAD044429835
Designated Facility Name: Clean Harbors Wilmington Llc
Designated Facility Mail Street Number: Not reported
Designated Facility Mail Street 1: Not reported
Designated Facility Mail Street 2: 1737 East Denni Street
Designated Facility Mail City: Wilmington
Designated Facility Mail Zip: 90744
Designated Facility Mail State: CA
Designated Facility Location Street Number: Not reported
Designated Facility Location Street 1: 1737 East Denni Street
Designated Facility Location Street 2: Not reported
Designated Facility Location City: Wilmington
Designated Facility Location Zip: 90744
Designated Facility Location State: CA
Designated Facility Contact Company Name: Not reported
Manifest Residue Indicator: N
Rejection Indicator: N

Transporter:
Manifest Tracking Number: 016466401JJK
Transporter Line Number: 1
Transporter EPA ID: CAR000172460
Transporter Name: Environmental Logistics Inc

Manifest Tracking Number: 016466401JJK
Transporter Line Number: 2
Transporter EPA ID: MAD039322250
Transporter Name: Clean Harbors Environmental Services, Inc.

Manifest Tracking Number: 016466401JJK
Transporter Line Number: 3
Transporter EPA ID: MAD039322250
Transporter Name: Clean Harbors Environmental Services, Inc.

Manifest Tracking Number: 016466401JJK
Transporter Line Number: 4
Transporter EPA ID: MAD039322250
Transporter Name: Clean Harbors Environmental Services, Inc.

Waste Line:
Manifest Tracking Number: 016466401JJK
Waste Line Number: 1

Map ID
 Direction
 Distance
 Elevation

MAP FINDINGS

Site

Database(s)

EDR ID Number
 EPA ID Number

RIVERSIDE PETROL INC. DBA RIVERSIDE VALERO (Continued)

1024826008

U.S. DOT Hazardous Indicator:	Y
U.S. DOT ID Number:	UN1993
U.S. DOT Description:	Un1993, Waste Flammable Liquids, N.O.S. (Gasoline, Benzene), 3, Pg li
Non-Hazardous Waste Description:	Not reported
Number of Containers:	1
Container Type Code:	DM
Container Type Description:	Metal drums, barrels, kegs
Waste Quantity:	50
Quantity Unit of Measure Code:	G
Quantity Unit of Measure Description:	Gallons
Waste Quantity, in Tons:	0.20850709
Acute Waste Quantity, in Tons:	0
Non-Acute Waste Quantity, in Tons:	0.20850709
Waste Quantity, in Kilograms:	189.1222
Acute Waste Quantity, in Kilograms:	0
Non-Acute Waste Quantity, in Kilograms:	189.1222
Management Method Code:	H141
Management Method Description:	STORAGE, BULKING AND/OR TRANSFER OFF SITE
Waste Residue Indicator:	N
Quantity Discrepancy Indicator:	N
Waste Type Discrepancy Indicator:	N
Waste Density:	Not reported
Waste Density Unit of Measure Code:	Not reported
Waste Density Unit of Measure Description:	Not reported
Form Code:	Not reported
Form Code Description:	Not reported
Source Code:	Not reported
Source Code Description:	Not reported
Waste Minimization Code:	Not reported
Waste Minimization Code Description:	Not reported
Consent Number:	Not reported
EPA Waste Indicator:	Y
Federal Waste Codes:	D001, D018
Quantity Haz Kg:	189.1222
Quantity Haz Tons:	0.20850709
Quantity Non Haz Kg:	0
Quantity Non Haz Tons:	0
State Waste Codes:	CA-134

A6
SSE
 1/8-1/4
 0.147 mi.
 778 ft.

LAWLER'S SELF SERVE
17945 VAN BUREN BLVD
RIVERSIDE, CA 92508

UST U004348466
N/A

Site 5 of 9 in cluster A

Relative:
Higher

UST:	
Name:	LAWLER'S SELF SERVE
Address:	17945 VAN BUREN BLVD
City,State,Zip:	RIVERSIDE, CA 92508
Facility ID:	445
Permitting Agency:	RIVERSIDE COUNTY
CERSID:	Not reported
Latitude:	33.8864
Longitude:	-117.348295
Owner type:	Not reported
Facility type:	Not reported
Num of inuse ust:	Not reported
Num of closed ust:	Not reported

Actual:
1575 ft.

Map ID
 Direction
 Distance
 Elevation

MAP FINDINGS

Site

Database(s)

EDR ID Number
 EPA ID Number

LAWLER'S SELF SERVE (Continued)

U004348466

Num of oos ust: Not reported
 Epa region: Not reported
 Tribal lands: Not reported
 Tank owner name: Not reported
 Tank owner mailing address: Not reported
 Tank owner mailing city: Not reported
 Tank owner mailing zip: Not reported
 Tank owner mailing state: Not reported
 Tank operator name: Not reported
 Tank operator mailing address: Not reported
 Tank operator mailing city: Not reported
 Tank operator mailing zip: Not reported
 Tank operator mailing state: Not reported
 Tankidnumber: Not reported
 Tank status: Not reported
 Tank configuration: Not reported
 Tank closure date: Not reported
 Tank installation date: Not reported
 Tank num of compartments: Not reported
 Tank contents: Not reported
 Tank capacity gallons: Not reported
 Tank type: Not reported
 Tank pc construction: Not reported
 Tank pwpiping construction: Not reported
 Tank piping type: Not reported
 Tank piping construction: Not reported
 Tank sacrificial anode: Not reported
 Tank cp impressed current: Not reported
 Tank cp shutoff: Not reported
 Tank alarms: Not reported
 Tank ball float: Not reported
 Tank spill bucket: Not reported

**A7
 SSE
 1/8-1/4
 0.147 mi.
 778 ft.**

**LAWLER'S SELF SERVE
 17945 VAN BUREN BLVD
 RIVERSIDE, CA 92504
 Site 6 of 9 in cluster A**

**LUST S103821060
 N/A**

**Relative:
 Higher
 Actual:
 1575 ft.**

LUST:
 Name: LAWLER'S SELF SERVE
 Address: 17945 VAN BUREN BLVD
 City,State,Zip: RIVERSIDE, CA 92504
 Lead Agency: SANTA ANA RWQCB (REGION 8)
 Case Type: LUST Cleanup Site

Geo Track:

Global Id: T0606500466
 Latitude: 33.885316
 Longitude: -117.350048
 Status: Completed - Case Closed
 Status Date: 03/09/2016
 Case Worker: Not reported
 RB Case Number: 083302861T
 Local Agency: RIVERSIDE COUNTY
 File Location: Not reported
 Local Case Number: 960678
 Potential Media Affect: Aquifer used for drinking water supply

Map ID
Direction
Distance
Elevation

MAP FINDINGS

Site

Database(s)

EDR ID Number
EPA ID Number

LAWLER'S SELF SERVE (Continued)

S103821060

Potential Contaminants of Concern: Gasoline
EPA Region: 9
Coordinate Source: * Historical Geocode - Street Match
Quantity Released Gallons: Not reported
Begin Date: 06/13/1996
Leak Reported Date: 06/26/1996
How Discovered: Tank Closure
How Discovered Description: Not reported
Discharge Source: Other
Discharge Cause: Unknown
Stop Method: Not reported
Stop Description: Not reported
No Further Action Date: 03/09/2016
CA Water Watershed Name: Santa Ana River - Middle Santa Ana River - Arlington (801.26)
Dwr Groundwater Subbasin Name: Not reported
Disadvantaged Community: Not reported
CA Enviroscreen 3 Score: 61-65%
CA Enviroscreen 4 Score: 15-20%
Military DOD Site: No
Facility Project Subtype: Not reported
RWQCB Region: SANTA ANA RWQCB (REGION 8)
Claim Number: 16381
Claim Status: Active
Site History: .

LUST:

Global Id: T0606500466
Contact Type: Local Agency Caseworker
Contact Name: SHARON BOLTINGHOUSE
Organization Name: RIVERSIDE COUNTY
Address: 3880 LEMON ST SUITE 200
City: RIVERSIDE
Email: sbolting@rivcocha.org
Phone Number: Not reported

LUST:

Global Id: T0606500466
Action Type: ENFORCEMENT
Date: 03/02/2012
Action: Staff Letter

Global Id: T0606500466
Action Type: ENFORCEMENT
Date: 01/30/2016
Action: Verbal Enforcement

Global Id: T0606500466
Action Type: Other
Date: 06/26/1996
Action: Leak Discovery

Global Id: T0606500466
Action Type: RESPONSE
Date: 05/26/2011
Action: Correspondence

Global Id: T0606500466

Map ID
Direction
Distance
Elevation

MAP FINDINGS

Site

Database(s)

EDR ID Number
EPA ID Number

LAWLER'S SELF SERVE (Continued)

S103821060

Action Type: RESPONSE
Date: 06/04/2012
Action: Correspondence

Global Id: T0606500466
Action Type: RESPONSE
Date: 04/06/2011
Action: Other Report / Document

Global Id: T0606500466
Action Type: RESPONSE
Date: 06/15/2011
Action: Correspondence

Global Id: T0606500466
Action Type: ENFORCEMENT
Date: 08/02/2010
Action: Staff Letter

Global Id: T0606500466
Action Type: ENFORCEMENT
Date: 03/09/2016
Action: Closure/No Further Action Letter

Global Id: T0606500466
Action Type: RESPONSE
Date: 10/01/2011
Action: Other Workplan

Global Id: T0606500466
Action Type: REMEDIATION
Date: 01/02/2007
Action: Soil Vapor Extraction (SVE)

Global Id: T0606500466
Action Type: REMEDIATION
Date: 12/14/2011
Action: Soil Vapor Extraction (SVE)

Global Id: T0606500466
Action Type: ENFORCEMENT
Date: 11/08/2006
Action: Verbal Communication

Global Id: T0606500466
Action Type: ENFORCEMENT
Date: 07/05/2006
Action: Staff Letter

Global Id: T0606500466
Action Type: ENFORCEMENT
Date: 06/29/2006
Action: Verbal Communication

Global Id: T0606500466
Action Type: ENFORCEMENT
Date: 01/31/2006

Map ID
Direction
Distance
Elevation

MAP FINDINGS

Site

Database(s)

EDR ID Number
EPA ID Number

LAWLER'S SELF SERVE (Continued)

S103821060

Action: Staff Letter

Global Id: T0606500466
Action Type: ENFORCEMENT
Date: 12/09/2005
Action: Meeting

Global Id: T0606500466
Action Type: ENFORCEMENT
Date: 01/24/2008
Action: Technical Correspondence / Assistance / Other

Global Id: T0606500466
Action Type: ENFORCEMENT
Date: 03/12/2008
Action: Technical Correspondence / Assistance / Other

Global Id: T0606500466
Action Type: ENFORCEMENT
Date: 05/21/2008
Action: Verbal Communication

Global Id: T0606500466
Action Type: ENFORCEMENT
Date: 10/23/2008
Action: Letter - Notice

Global Id: T0606500466
Action Type: ENFORCEMENT
Date: 09/06/2006
Action: Staff Letter

Global Id: T0606500466
Action Type: ENFORCEMENT
Date: 11/15/2007
Action: Technical Correspondence / Assistance / Other

Global Id: T0606500466
Action Type: ENFORCEMENT
Date: 05/22/2009
Action: Staff Letter

Global Id: T0606500466
Action Type: ENFORCEMENT
Date: 10/28/2011
Action: Staff Letter

Global Id: T0606500466
Action Type: ENFORCEMENT
Date: 09/23/2011
Action: Staff Letter

Global Id: T0606500466
Action Type: ENFORCEMENT
Date: 01/03/2011
Action: Warning Letter

Map ID
Direction
Distance
Elevation

MAP FINDINGS

Site

Database(s)

EDR ID Number
EPA ID Number

LAWLER'S SELF SERVE (Continued)

S103821060

Global Id: T0606500466
Action Type: ENFORCEMENT
Date: 06/03/2013
Action: Staff Letter

Global Id: T0606500466
Action Type: ENFORCEMENT
Date: 09/12/2008
Action: Clean Up Fund - Case Closure Review Summary Report (RSR)

Global Id: T0606500466
Action Type: ENFORCEMENT
Date: 10/23/2015
Action: Verbal Enforcement

Global Id: T0606500466
Action Type: ENFORCEMENT
Date: 02/08/2010
Action: Clean Up Fund - Case Closure Review Summary Report (RSR)

Global Id: T0606500466
Action Type: ENFORCEMENT
Date: 09/06/2012
Action: Clean Up Fund - Case Closure Review Summary Report (RSR)

Global Id: T0606500466
Action Type: RESPONSE
Date: 07/30/2011
Action: Monitoring Report - Semi-Annually

Global Id: T0606500466
Action Type: RESPONSE
Date: 02/24/2016
Action: Well Destruction Report - Regulator Responded

Global Id: T0606500466
Action Type: ENFORCEMENT
Date: 07/30/2008
Action: Staff Letter

Global Id: T0606500466
Action Type: ENFORCEMENT
Date: 07/29/2011
Action: Staff Letter

Global Id: T0606500466
Action Type: ENFORCEMENT
Date: 03/18/2015
Action: Notification - Preclosure

Global Id: T0606500466
Action Type: RESPONSE
Date: 04/27/2009
Action: Correspondence

Global Id: T0606500466
Action Type: RESPONSE

Map ID
Direction
Distance
Elevation

MAP FINDINGS

Site

Database(s)

EDR ID Number
EPA ID Number

LAWLER'S SELF SERVE (Continued)

S103821060

Date: 12/30/2009
Action: Correspondence

Global Id: T0606500466
Action Type: RESPONSE
Date: 09/23/2008
Action: Verbal Communication

Global Id: T0606500466
Action Type: RESPONSE
Date: 10/24/2008
Action: Monitoring Report - Quarterly

Global Id: T0606500466
Action Type: RESPONSE
Date: 01/12/2006
Action: Other Report / Document

Global Id: T0606500466
Action Type: ENFORCEMENT
Date: 11/18/2009
Action: Warning Letter

Global Id: T0606500466
Action Type: ENFORCEMENT
Date: 03/06/2015
Action: Staff Letter

Global Id: T0606500466
Action Type: ENFORCEMENT
Date: 08/13/2014
Action: Staff Letter

Global Id: T0606500466
Action Type: ENFORCEMENT
Date: 04/07/2006
Action: Verbal Communication

Global Id: T0606500466
Action Type: ENFORCEMENT
Date: 01/20/2006
Action: File review

Global Id: T0606500466
Action Type: ENFORCEMENT
Date: 04/05/2006
Action: Verbal Communication

Global Id: T0606500466
Action Type: ENFORCEMENT
Date: 11/30/2005
Action: * Verbal Communication

Global Id: T0606500466
Action Type: ENFORCEMENT
Date: 08/17/2005
Action: * Referral to Regional Board or Another State Agency

Map ID
Direction
Distance
Elevation

MAP FINDINGS

Site

Database(s)

EDR ID Number
EPA ID Number

LAWLER'S SELF SERVE (Continued)

S103821060

Global Id:	T0606500466
Action Type:	ENFORCEMENT
Date:	08/24/2007
Action:	Staff Letter
Global Id:	T0606500466
Action Type:	ENFORCEMENT
Date:	03/07/2008
Action:	Staff Letter
Global Id:	T0606500466
Action Type:	ENFORCEMENT
Date:	06/06/2008
Action:	Verbal Communication
Global Id:	T0606500466
Action Type:	RESPONSE
Date:	11/30/2008
Action:	Other Report / Document
Global Id:	T0606500466
Action Type:	RESPONSE
Date:	07/30/2008
Action:	Monitoring Report - Quarterly
Global Id:	T0606500466
Action Type:	RESPONSE
Date:	11/07/2008
Action:	Verbal Communication
Global Id:	T0606500466
Action Type:	RESPONSE
Date:	04/30/2007
Action:	Monitoring Report - Quarterly
Global Id:	T0606500466
Action Type:	RESPONSE
Date:	01/02/2008
Action:	Electronic Reporting Submittal Due
Global Id:	T0606500466
Action Type:	RESPONSE
Date:	08/14/2007
Action:	Monitoring Report - Quarterly
Global Id:	T0606500466
Action Type:	RESPONSE
Date:	04/30/2008
Action:	Monitoring Report - Quarterly
Global Id:	T0606500466
Action Type:	RESPONSE
Date:	02/10/2014
Action:	Correspondence
Global Id:	T0606500466
Action Type:	RESPONSE

Map ID
Direction
Distance
Elevation

MAP FINDINGS

Site

Database(s)

EDR ID Number
EPA ID Number

LAWLER'S SELF SERVE (Continued)

S103821060

Date: 09/30/2013
Action: Monitoring Report - Semi-Annually

Global Id: T0606500466
Action Type: RESPONSE
Date: 10/30/2013
Action: Correspondence

Global Id: T0606500466
Action Type: RESPONSE
Date: 01/02/2015
Action: Email Correspondence

Global Id: T0606500466
Action Type: RESPONSE
Date: 10/24/2014
Action: Verbal Communication

Global Id: T0606500466
Action Type: RESPONSE
Date: 09/22/2014
Action: Verbal Communication

Global Id: T0606500466
Action Type: RESPONSE
Date: 09/22/2014
Action: Correspondence

Global Id: T0606500466
Action Type: RESPONSE
Date: 06/10/2015
Action: Email Correspondence

Global Id: T0606500466
Action Type: RESPONSE
Date: 01/06/2015
Action: Correspondence

Global Id: T0606500466
Action Type: RESPONSE
Date: 11/05/2014
Action: Email Correspondence

Global Id: T0606500466
Action Type: ENFORCEMENT
Date: 06/26/1996
Action: * No Action

Global Id: T0606500466
Action Type: ENFORCEMENT
Date: 11/21/2005
Action: * Verbal Communication

Global Id: T0606500466
Action Type: ENFORCEMENT
Date: 09/13/2005
Action: * Verbal Communication

Map ID
Direction
Distance
Elevation

MAP FINDINGS

Site

Database(s)

EDR ID Number
EPA ID Number

LAWLER'S SELF SERVE (Continued)

S103821060

Global Id: T0606500466
Action Type: ENFORCEMENT
Date: 01/13/2006
Action: File review

Global Id: T0606500466
Action Type: ENFORCEMENT
Date: 06/16/2006
Action: Verbal Communication

Global Id: T0606500466
Action Type: ENFORCEMENT
Date: 06/28/2006
Action: Technical Correspondence / Assistance / Other

Global Id: T0606500466
Action Type: RESPONSE
Date: 06/06/2014
Action: Correspondence

Global Id: T0606500466
Action Type: RESPONSE
Date: 11/03/2014
Action: Verbal Communication

Global Id: T0606500466
Action Type: RESPONSE
Date: 02/18/2015
Action: Email Correspondence

Global Id: T0606500466
Action Type: RESPONSE
Date: 04/04/2013
Action: Site Assessment Report

Global Id: T0606500466
Action Type: ENFORCEMENT
Date: 11/09/2009
Action: File review

Global Id: T0606500466
Action Type: ENFORCEMENT
Date: 05/07/2012
Action: Staff Letter

Global Id: T0606500466
Action Type: ENFORCEMENT
Date: 08/21/2007
Action: Technical Correspondence / Assistance / Other

Global Id: T0606500466
Action Type: Other
Date: 06/26/1996
Action: Leak Reported

Global Id: T0606500466
Action Type: RESPONSE

Map ID
Direction
Distance
Elevation

MAP FINDINGS

Site

Database(s)

EDR ID Number
EPA ID Number

LAWLER'S SELF SERVE (Continued)

S103821060

Date: 06/26/1996
Action: Unauthorized Release Form

Global Id: T0606500466
Action Type: RESPONSE
Date: 10/30/2006
Action: Monitoring Report - Quarterly

Global Id: T0606500466
Action Type: RESPONSE
Date: 01/30/2008
Action: Well Installation Report

Global Id: T0606500466
Action Type: ENFORCEMENT
Date: 05/15/2007
Action: Technical Correspondence / Assistance / Other

Global Id: T0606500466
Action Type: ENFORCEMENT
Date: 11/16/2007
Action: Staff Letter

Global Id: T0606500466
Action Type: ENFORCEMENT
Date: 12/07/2007
Action: Verbal Communication

Global Id: T0606500466
Action Type: ENFORCEMENT
Date: 01/22/2008
Action: File review

Global Id: T0606500466
Action Type: ENFORCEMENT
Date: 09/12/2007
Action: Verbal Enforcement

Global Id: T0606500466
Action Type: ENFORCEMENT
Date: 12/13/2006
Action: Verbal Communication

Global Id: T0606500466
Action Type: RESPONSE
Date: 01/31/2007
Action: Monitoring Report - Quarterly

Global Id: T0606500466
Action Type: RESPONSE
Date: 01/30/2007
Action: Final Remedial Action Report / Corrective Action Report

Global Id: T0606500466
Action Type: RESPONSE
Date: 08/09/2012
Action: Other Workplan

Map ID
Direction
Distance
Elevation

MAP FINDINGS

Site

Database(s)

EDR ID Number
EPA ID Number

LAWLER'S SELF SERVE (Continued)

S103821060

Global Id:	T0606500466
Action Type:	ENFORCEMENT
Date:	06/27/2012
Action:	Staff Letter
Global Id:	T0606500466
Action Type:	ENFORCEMENT
Date:	08/31/2012
Action:	Staff Letter
Global Id:	T0606500466
Action Type:	Other
Date:	06/13/1996
Action:	Leak Stopped
Global Id:	T0606500466
Action Type:	RESPONSE
Date:	10/30/2007
Action:	Monitoring Report - Quarterly
Global Id:	T0606500466
Action Type:	RESPONSE
Date:	08/16/2006
Action:	CAP/RAP - Feasibility Study Report
Global Id:	T0606500466
Action Type:	RESPONSE
Date:	08/16/2006
Action:	Interim Remedial Action Plan
Global Id:	T0606500466
Action Type:	RESPONSE
Date:	09/12/2005
Action:	Other Report / Document
Global Id:	T0606500466
Action Type:	RESPONSE
Date:	02/16/2012
Action:	Well Installation Report
Global Id:	T0606500466
Action Type:	RESPONSE
Date:	05/03/2012
Action:	Remedial Progress Report
Global Id:	T0606500466
Action Type:	RESPONSE
Date:	04/30/2012
Action:	Monitoring Report - Quarterly
Global Id:	T0606500466
Action Type:	RESPONSE
Date:	02/16/2012
Action:	Monitoring Report - Semi-Annually
Global Id:	T0606500466
Action Type:	RESPONSE

Map ID
Direction
Distance
Elevation

MAP FINDINGS

Site

Database(s)

EDR ID Number
EPA ID Number

LAWLER'S SELF SERVE (Continued)

S103821060

Date: 04/27/2012
Action: Correspondence

Global Id: T0606500466
Action Type: RESPONSE
Date: 03/30/2012
Action: Correspondence

Global Id: T0606500466
Action Type: RESPONSE
Date: 03/30/2013
Action: Monitoring Report - Semi-Annually

Global Id: T0606500466
Action Type: RESPONSE
Date: 08/20/2012
Action: Monitoring Report - Other

Global Id: T0606500466
Action Type: RESPONSE
Date: 12/31/2014
Action: Monitoring Report - Semi-Annually

Global Id: T0606500466
Action Type: ENFORCEMENT
Date: 03/30/2007
Action: Staff Letter

Global Id: T0606500466
Action Type: ENFORCEMENT
Date: 10/23/2015
Action: Verbal Enforcement

Global Id: T0606500466
Action Type: ENFORCEMENT
Date: 08/08/2007
Action: Clean Up Fund - Case Closure Review Summary Report (RSR)

Global Id: T0606500466
Action Type: RESPONSE
Date: 03/28/2008
Action: Other Report / Document

Global Id: T0606500466
Action Type: RESPONSE
Date: 03/21/2008
Action: Other Report / Document

Global Id: T0606500466
Action Type: RESPONSE
Date: 05/26/2011
Action: Correspondence

Global Id: T0606500466
Action Type: RESPONSE
Date: 07/19/2011
Action: Correspondence

Map ID
Direction
Distance
Elevation

MAP FINDINGS

Site

Database(s)

EDR ID Number
EPA ID Number

LAWLER'S SELF SERVE (Continued)

S103821060

Global Id: T0606500466
Action Type: RESPONSE
Date: 08/31/2011
Action: Correspondence

Global Id: T0606500466
Action Type: RESPONSE
Date: 08/19/2011
Action: Correspondence

Global Id: T0606500466
Action Type: RESPONSE
Date: 07/29/2011
Action: Correspondence

Global Id: T0606500466
Action Type: RESPONSE
Date: 11/01/2011
Action: CAP/RAP - Other Report

Global Id: T0606500466
Action Type: RESPONSE
Date: 12/30/2011
Action: Other Report / Document

Global Id: T0606500466
Action Type: ENFORCEMENT
Date: 02/02/2007
Action: Technical Correspondence / Assistance / Other

LUST:

Global Id: T0606500466
Status: Open - Case Begin Date
Status Date: 06/13/1996

Global Id: T0606500466
Status: Open - Site Assessment
Status Date: 06/26/1996

Global Id: T0606500466
Status: Open - Site Assessment
Status Date: 10/29/1999

Global Id: T0606500466
Status: Open - Remediation
Status Date: 03/12/2007

Global Id: T0606500466
Status: Open - Verification Monitoring
Status Date: 06/27/2012

Global Id: T0606500466
Status: Open - Eligible for Closure
Status Date: 01/12/2015

Global Id: T0606500466
Status: Completed - Case Closed

Map ID
 Direction
 Distance
 Elevation

MAP FINDINGS

Site

Database(s)

EDR ID Number
 EPA ID Number

LAWLER'S SELF SERVE (Continued)

S103821060

Status Date: 03/09/2016

RIVERSIDE CO. LUST:

Name: LAWLERS SELF SERVE
 Address: 17945 VAN BUREN BLVD
 City,State,Zip: RIVERSIDE, CA
 Region: RIVERSIDE
 Facility ID: 960678
 Employee: Boltinghous-LOP
 Site Closed: Referred to Water Board
 Case Type: Drinking Water Aquifer affected
 Facility Status: 0
 Casetype Decode: An Aquifer used for Drinking Water supply has been contaminated.
 Fstatus Decode: Not reported

**A8
 SSE
 1/8-1/4
 0.147 mi.
 778 ft.**

**LAWLER'S SELF SERVE
 17945 VAN BUREN BLVD
 RIVERSIDE, CA 92504**

**UST FINDER RELEASE 1029014594
 N/A**

Site 7 of 9 in cluster A

**Relative:
 Higher
 Actual:
 1575 ft.**

UST FINDER RELEASE:

Object ID: 70395
 Facility ID: Not reported
 Lust ID: CAT0606500466
 Name: LAWLER'S SELF SERVE
 Address: 17945 VAN BUREN BLVD
 City,State,Zip: RIVERSIDE, CA 92504
 Address Match Type: PointAddress
 Reported Date: Not reported
 Status: No Further Action
 Substance: Not reported
 Population within 1500ft: 298
 Domestic Wells within 1500ft: 0
 Land Use: Developed, Medium Intensity
 Within SPA: No
 SPA PWS Facility ID: Not reported
 SPA Water Type: Not reported
 SPA Facility Type: Not reported
 SPA HUC12: Not reported
 Within WHPA: No
 WHPA PWS Facility ID: Not reported
 WHPA Water Type: Not reported
 WHPA Facility Type: Not reported
 WHPA HUC12: Not reported
 Within 100yr Floodplain: No
 Tribe: Not reported
 EPA Region: 9
 NFA Letter 1: Not reported
 NFA Letter 2: Not reported
 NFA Letter 3: Not reported
 NFA Letter 4: Not reported
 Closed With Residual Contaminate: Not reported
 Coordinate Source: Geocode
 X Coord: -117.34972
 Y Coord: 33.88534

Map ID
 Direction
 Distance
 Elevation

MAP FINDINGS

Site

Database(s)

EDR ID Number
 EPA ID Number

LAWLER'S SELF SERVE (Continued)

1029014594

Latitude: 33.8853399999999
 Longitude: -117.34972

**A9
 SSE
 1/8-1/4
 0.147 mi.
 778 ft.**

**RIVERSIDE VALERO
 17945 VAN BUREN BLVD
 RIVERSIDE, CA 92508**

**UST FINDER 1028192035
 N/A**

Site 8 of 9 in cluster A

**Relative:
 Higher
 Actual:
 1575 ft.**

UST FINDER:
 Object ID: 736266
 Facility ID: CA10511479
 Name: RIVERSIDE VALERO
 Address: 17945 VAN BUREN BLVD
 City,State,Zip: RIVERSIDE, CA 92508
 Address Match Type: PointAddress
 Open USTs: 3
 Closed USTs: Not reported
 TOS USTs: Not reported
 Population 1500ft: 304
 Private Wells 1500ft: 0
 Within 100yr Floodplain: No
 Land Use: Developed, Medium Intensity
 Within SPA: Not reported
 SPA PWS Facility ID: Not reported
 SPA Water Type: Not reported
 SPA Facility Type: Not reported
 SPA HUC12: Not reported
 Within WHPA: Not reported
 WHPA PWS Facility ID: Not reported
 WHPA Water Type: Not reported
 WHPA Facility Type: Not reported
 WHPA HUC12: Not reported
 Facility Status: Open UST(s)
 Date of Last Inspection: Not reported
 EPA Region: 9
 Tribe: Not reported
 Coordinate Source: Geocode
 X Coord: -117.349521964
 Y Coord: 33.8850769840001
 Latitude: 33.8850769837783
 Longitude: -117.349521963554

UST FINDER:
 Object ID: 2272826
 Facility ID: CA10511479
 Tank ID: CA10511479-001_A Stand-alone Tank_1
 Tank Status: Open
 Installation Date: 1998/06/01 15:59:59+00
 Removal Date: Not reported
 Tank Capacity: 12000
 Substances: Regular Unleaded
 Tank Wall Type: Double Wall

Object ID: 2272827
 Facility ID: CA10511479
 Tank ID: CA10511479-002_A Stand-alone Tank_1
 Tank Status: Open

Map ID
 Direction
 Distance
 Elevation

MAP FINDINGS

Site

Database(s)

EDR ID Number
 EPA ID Number

RIVERSIDE VALERO (Continued)

1028192035

Installation Date:	1998/06/01 15:59:59+00
Removal Date:	Not reported
Tank Capacity:	12000
Substances:	Premium Unleaded
Tank Wall Type:	Double Wall
Object ID:	2272828
Facility ID:	CA10511479
Tank ID:	CA10511479-003_A Stand-alone Tank_1
Tank Status:	Open
Installation Date:	1998/06/01 15:59:59+00
Removal Date:	Not reported
Tank Capacity:	8000
Substances:	Diesel
Tank Wall Type:	Double Wall

A10
SSE
1/8-1/4
0.147 mi.
778 ft.

RIVERSIDE PETROL INC DBA RIVERSIDE VALERO
17945 VAN BUREN BLVD
RIVERSIDE, CA 92508
Site 9 of 9 in cluster A

CERS HAZ WASTE S113158672
CERS TANKS N/A
HWTS
HAZNET
CERS

Relative:
Higher
Actual:
1575 ft.

CERS HAZ WASTE:
 Name: RIVERSIDE VALERO
 Address: 17945 VAN BUREN BLVD
 City,State,Zip: RIVERSIDE, CA 92508
 Site ID: 62221
 CERS ID: 10511479
 CERS Description: Hazardous Waste Generator

CERS TANKS:
 Name: RIVERSIDE VALERO
 Address: 17945 VAN BUREN BLVD
 City,State,Zip: RIVERSIDE, CA 92508
 Site ID: 62221
 CERS ID: 10511479
 CERS Description: Underground Storage Tank

HWTS:
 Name: RIVERSIDE PETROL INC DBA RIVERSIDE VALERO
 Address: 17945 VAN BUREN BLVD
 Address 2: Not reported
 City,State,Zip: RIVERSIDE, CA 92508
 EPA ID: CAL000352974
 Inactive Date: Not reported
 Create Date: 06/03/2010
 Last Act Date: Not reported
 Mailing Name: Not reported
 Mailing Address: 17945 VAN BUREN BLVD
 Mailing Address 2: Not reported
 Mailing City,State,Zip: RIVERSIDE, CA 925080000
 Owner Name: KEVIN TRAN/ RIVERSIDE PERTOL INC
 Owner Address: 18199 HOMELAND LANE
 Owner Address 2: Not reported
 Owner City,State,Zip: RIVERSIDE, CA 92508
 Owner Phone: Not reported

Map ID
Direction
Distance
Elevation

MAP FINDINGS

Site

Database(s)

EDR ID Number
EPA ID Number

RIVERSIDE PETROL INC DBA RIVERSIDE VALERO (Continued)

S113158672

Owner Fax: Not reported
Contact Name: KEVIN TRAN
Contact Address: 17945 VAN BUREN BLVD
Contact Address 2: Not reported
City,State,Zip: RIVERSIDE, CA 92508
Contact Phone: Not reported
Contact Fax: Not reported
Facility Status: Active
Facility Type: PERMANENT
Category: STATE
Latitude: 33.884523
Longitude: -117.351084

NAICS:

EPA ID: CAL000352974
Create Date: 2010-06-03 11:24:13.530
NAICS Code: 99999
NAICS Description: Not Otherwise Specified
Issued EPA ID Date: 2010-06-03 11:24:13.51300
Inactive Date: Not reported
Facility Name: RIVERSIDE PETROL INC DBA RIVERSIDE VALERO
Facility Address: 17945 VAN BUREN BLVD
Facility Address 2: Not reported
Facility City: RIVERSIDE
Facility County: Not reported
Facility State: CA
Facility Zip: 92508

HAZNET:

Name: RIVERSIDE PETROL INC DBA RIVERSIDE VALERO
Address: 17945 VAN BUREN BLVD
Address 2: Not reported
City,State,Zip: RIVERSIDE, CA 92508
Contact: KEVIN TRAN
Telephone: 8182635339
Mailing Name: Not reported
Mailing Address: 17945 VAN BUREN BLVD

Year: 2021
Gepaid: CAL000352974
TSD EPA ID: AZR000520478
CA Waste Code: 331 - Off-specification, aged or surplus organics
Disposal Method: H141 - Storage, Bulking, And/Or Transfer Off Site--No Treatment/Reovery (H010-H129) Or (H131-H135)
Tons: 0.22936

Year: 2019
Gepaid: CAL000352974
TSD EPA ID: CAD044429835
CA Waste Code: 134 - Aqueous solution with total organic residues less than 10 percent
Disposal Method: H141 - Storage, Bulking, And/Or Transfer Off Site--No Treatment/Reovery (H010-H129) Or (H131-H135)
Tons: 0.21000

Year: 2018

Map ID
Direction
Distance
Elevation

MAP FINDINGS

Site

Database(s)

EDR ID Number
EPA ID Number

RIVERSIDE PETROL INC DBA RIVERSIDE VALERO (Continued)

S113158672

Gepaid:	CAL000352974
TSD EPA ID:	CAD044429835
CA Waste Code:	134 - Aqueous solution with total organic residues less than 10 percent
Disposal Method:	H141 - Storage, Bulking, And/Or Transfer Off Site--No Treatment/Reovery (H010-H129) Or (H131-H135)
Tons:	0.23100
Year:	2018
Gepaid:	CAL000352974
TSD EPA ID:	CAD982444481
CA Waste Code:	352 - Other organic solids
Disposal Method:	H141 - Storage, Bulking, And/Or Transfer Off Site--No Treatment/Reovery (H010-H129) Or (H131-H135)
Tons:	0.04000
Year:	2016
Gepaid:	CAL000352974
TSD EPA ID:	CAD028409019
CA Waste Code:	134 - Aqueous solution with total organic residues less than 10 percent
Disposal Method:	H141 - Storage, Bulking, And/Or Transfer Off Site--No Treatment/Reovery (H010-H129) Or (H131-H135)
Tons:	0.231
Year:	2016
Gepaid:	CAL000352974
TSD EPA ID:	CAD982444481
CA Waste Code:	352 - Other organic solids
Disposal Method:	H141 - Storage, Bulking, And/Or Transfer Off Site--No Treatment/Reovery (H010-H129) Or (H131-H135)
Tons:	0.15
Year:	2011
Gepaid:	CAL000352974
TSD EPA ID:	CAD982444481
CA Waste Code:	134 - Aqueous solution with total organic residues less than 10 percent
Disposal Method:	H141 - Storage, Bulking, And/Or Transfer Off Site--No Treatment/Reovery (H010-H129) Or (H131-H135)
Tons:	0.105
Year:	2011
Gepaid:	CAL000352974
TSD EPA ID:	CAD982444481
CA Waste Code:	352 - Other organic solids
Disposal Method:	H141 - Storage, Bulking, And/Or Transfer Off Site--No Treatment/Reovery (H010-H129) Or (H131-H135)
Tons:	0.075
Year:	2010
Gepaid:	CAL000352974
TSD EPA ID:	CAD982444481
CA Waste Code:	221 - Waste oil and mixed oil
Disposal Method:	H141 - Storage, Bulking, And/Or Transfer Off Site--No Treatment/Reovery (H010-H129) Or (H131-H135)
Tons:	0.209

Map ID
Direction
Distance
Elevation

MAP FINDINGS

Site

Database(s)

EDR ID Number
EPA ID Number

RIVERSIDE PETROL INC DBA RIVERSIDE VALERO (Continued)

S113158672

Additional Information:

Year: 2019
EM Manifest ID: 36b94bc2-01b5-4deb-9cfe-0d321a33e9fc
Shipment Date: 1/17/2019
Shipment Date: 1/17/2019
Receipt Date: 2/8/2019
Manifest Number: 016466401JJK
Generator EPA ID: CAL000352974
Name: RIVERSIDE PETROL INC. DBA RIVERSIDE VALERO
Address: 17945 VAN BUREN BLVD
Address 2: Not reported
City,State,Zip: RIVERSIDE 92508
Telephone: 800-483-3718
Contact: Kevin Tran
Contact Telephone: 818-263-5339
Contact Email: Not reported
Transporter 1 EPA ID: CAR000172460
Transporter Name: Not reported
Transporter 1 Emergency Number: Not reported
Transporter 2 EPA ID: MAD039322250
Transporter Name 2: Not reported
Transporter 2 Emergency Number: Not reported
TSDf EPA ID: CAD044429835
TSDf Name: Clean Harbors Wilmington LLC
TSDf Address 1: 1737 East Denni Street
TSDf Address 2: Not reported
TSDf City,State,Zip: Wilmington 90744
TSDf Telephone: 800-483-3718
TSDfA EPA ID: Not reported
Waste Code Description: - Not reported
RCRA Code: Not reported
Meth Code: - Not reported
Quantity Tons: Not reported
Waste Quantity: Not reported
Quantity Unit: Not reported

Federal:

Year: 2019
EM Manifest ID: 36b94bc2-01b5-4deb-9cfe-0d321a33e9fc
Generator EPA ID: CAL000352974
Shipment Date: 2019-01-17
Manifest Number: 016466401JJK
Line Number: 1
Method Code: H141
Quantity Tons: 0.21000
Quantity Waste: 50.000000
Quantity Unit: G
Number of Containers: 1
Type of Container: Metal drums, barrels, kegs
Quantity Type: Gallons
Federal Code: D001

Year: 2019
EM Manifest ID: 36b94bc2-01b5-4deb-9cfe-0d321a33e9fc
Generator EPA ID: CAL000352974
Shipment Date: 2019-01-17
Manifest Number: 016466401JJK

Map ID
Direction
Distance
Elevation

MAP FINDINGS

Site

Database(s)

EDR ID Number
EPA ID Number

RIVERSIDE PETROL INC DBA RIVERSIDE VALERO (Continued)

S113158672

Line Number: 1
Method Code: H141
Quantity Tons: 0.21000
Quantity Waste: 50.000000
Quantity Unit: G
Number of Containers: 1
Type of Container: Metal drums, barrels, kegs
Quantity Type: Gallons
Federal Code: D018

State:

Year: 2019
EM Manifest ID: 36b94bc2-01b5-4deb-9cfe-0d321a33e9fc
Generator EPA ID: CAL000352974
Shipment Date: 2019-01-17
Manifest Number: 016466401JJK
Line Number: 1
Method Code: H141
Quantity Tons: 0.21000
Quantity Waste: 50.000000
Quantity Unit: G
Number of Containers: 1
Type of Container: Metal drums, barrels, kegs
Quantity Type: Gallons
State Code: 134

Additional Information:

Year: 2018
EM Manifest ID: 017381128JJK20180302_D_1
Shipment Date: 3/2/2018
Shipment Date: 3/2/2018
Receipt Date: 3/26/2018
Manifest Number: 017381128JJK
Generator EPA ID: CAL000352974
Name: RIVERSIDE PETROL INC DBA RIVERSIDE VALERO
Address: Not reported
Address 2: Not reported
City,State,Zip: Not reported
Telephone: Not reported
Contact: Not reported
Contact Telephone: Not reported
Contact Email: Not reported
Transporter 1 EPA ID: CAR000172460
Transporter Name: Not reported
Transporter 1 Emergency Number: Not reported
Transporter 2 EPA ID: MAD039322250
Transporter Name 2: Not reported
Transporter 2 Emergency Number: Not reported
TSDF EPA ID: CAD044429835
TSDF Name: CLEAN HARBORS WILMINGTON LLC
TSDF Address 1: Not reported
TSDF Address 2: Not reported
TSDF City,State,Zip: Not reported
TSDF Telephone: Not reported
TSDFA EPA ID: Not reported

Map ID
Direction
Distance
Elevation

MAP FINDINGS

Site

Database(s)

EDR ID Number
EPA ID Number

RIVERSIDE PETROL INC DBA RIVERSIDE VALERO (Continued)

S113158672

Waste Code Description: - Not reported
RCRA Code: Not reported
Meth Code: - Not reported
Quantity Tons: Not reported
Waste Quantity: Not reported
Quantity Unit: Not reported

Federal:

Year: 2018
EM Manifest ID: 017381128JJK20180302_D_1
Generator EPA ID: CAL000352974
Shipment Date: 2018-03-02
Manifest Number: 017381128JJK
Line Number: 1
Method Code: H141
Quantity Tons: 0.23100
Quantity Waste: 55.000000
Quantity Unit: G
Number of Containers: 1
Type of Container: NULL
Quantity Type: NULL
Federal Code: D001

Year: 2018
EM Manifest ID: 017381128JJK20180302_D_1
Generator EPA ID: CAL000352974
Shipment Date: 2018-03-02
Manifest Number: 017381128JJK
Line Number: 1
Method Code: H141
Quantity Tons: 0.23100
Quantity Waste: 55.000000
Quantity Unit: G
Number of Containers: 1
Type of Container: NULL
Quantity Type: NULL
Federal Code: D018

State:

Year: 2018
EM Manifest ID: 017381128JJK20180302_D_1
Generator EPA ID: CAL000352974
Shipment Date: 2018-03-02
Manifest Number: 017381128JJK
Line Number: 1
Method Code: H141
Quantity Tons: 0.23100
Quantity Waste: 55.000000
Quantity Unit: G
Number of Containers: 1
Type of Container: NULL
Quantity Type: NULL
State Code: 134

Additional Information:

Year: 2011

Map ID
Direction
Distance
Elevation

MAP FINDINGS

Site

Database(s)

EDR ID Number
EPA ID Number

RIVERSIDE PETROL INC DBA RIVERSIDE VALERO (Continued)

S113158672

Gen EPA ID: CAL000352974

Shipment Date: 20110610
Creation Date: 7/23/2011 18:30:39
Receipt Date: 20110613
Manifest ID: 008698858JJK
Trans EPA ID: CAR000172460
Trans Name: ENVIRONMENTAL LOGISTICS INC
Trans 2 EPA ID: Not reported
Trans 2 Name: Not reported
TSDf EPA ID: CAD982444481
Trans Name: FILTER RECYCLING SERVICES INC
TSDf Alt EPA ID: Not reported
TSDf Alt Name: Not reported
Waste Code Description: 134 - Aqueous solution with <10% total organic residues
RCRA Code: Not reported
Meth Code: H141 - Storage, Bulking, And/Or Transfer Off Site--No Treatment/Reovery (H010-H129) Or (H131-H135)

Quantity Tons: 0.105
Waste Quantity: 25
Quantity Unit: G
Additional Code 1: Not reported
Additional Code 2: Not reported
Additional Code 3: Not reported
Additional Code 4: Not reported
Additional Code 5: Not reported

Shipment Date: 20110610
Creation Date: 7/23/2011 18:30:39
Receipt Date: 20110613
Manifest ID: 008698858JJK
Trans EPA ID: CAR000172460
Trans Name: ENVIRONMENTAL LOGISTICS INC
Trans 2 EPA ID: Not reported
Trans 2 Name: Not reported
TSDf EPA ID: CAD982444481
Trans Name: FILTER RECYCLING SERVICES INC
TSDf Alt EPA ID: Not reported
TSDf Alt Name: Not reported
Waste Code Description: 352 - Other organic solids
RCRA Code: Not reported
Meth Code: H141 - Storage, Bulking, And/Or Transfer Off Site--No Treatment/Reovery (H010-H129) Or (H131-H135)

Quantity Tons: 0.075
Waste Quantity: 150
Quantity Unit: P
Additional Code 1: Not reported
Additional Code 2: Not reported
Additional Code 3: Not reported
Additional Code 4: Not reported
Additional Code 5: Not reported

Additional Information:
Year: 2010
Gen EPA ID: CAL000352974

Shipment Date: 20100604

Map ID
Direction
Distance
Elevation

MAP FINDINGS

Site

Database(s)

EDR ID Number
EPA ID Number

RIVERSIDE PETROL INC DBA RIVERSIDE VALERO (Continued)

S113158672

Creation Date: 8/26/2010 18:30:18
Receipt Date: 20100608
Manifest ID: 007241597.JJK
Trans EPA ID: CAR000172460
Trans Name: ENVIRONMENTAL LOGISTICS INC
Trans 2 EPA ID: Not reported
Trans 2 Name: Not reported
TSDf EPA ID: CAD982444481
Trans Name: FILTER RECYCLING SERVICES INC
TSDf Alt EPA ID: Not reported
TSDf Alt Name: Not reported
Waste Code Description: 221 - Waste oil and mixed oil
RCRA Code: Not reported
Meth Code: H141 - Storage, Bulking, And/Or Transfer Off Site--No Treatment/Reovery (H010-H129) Or (H131-H135)

Quantity Tons: 0.209
Waste Quantity: 55
Quantity Unit: G
Additional Code 1: Not reported
Additional Code 2: Not reported
Additional Code 3: Not reported
Additional Code 4: Not reported
Additional Code 5: Not reported

CERS:

Name: LAWLER'S SELF SERVE
Address: 17945 VAN BUREN BLVD
City,State,Zip: RIVERSIDE, CA 92504
Site ID: 861710
CERS ID: T0606500466
CERS Description: Leaking Underground Storage Tank Cleanup Site

Affiliation:

Affiliation Type Desc: Local Agency Caseworker
Entity Name: SHARON BOLTINGHOUSE - RIVERSIDE COUNTY
Entity Title: Not reported
Affiliation Address: 3880 LEMON ST SUITE 200
Affiliation City: RIVERSIDE
Affiliation State: CA
Affiliation Country: Not reported
Affiliation Zip: Not reported
Affiliation Phone: ,

Name: RIVERSIDE VALERO
Address: 17945 VAN BUREN BLVD
City,State,Zip: RIVERSIDE, CA 92508
Site ID: 62221
CERS ID: 10511479
CERS Description: Chemical Storage Facilities

Violations:

Site ID: 62221
Site Name: Riverside Valero
Violation Date: 09-08-2016
Citation: HSC 6.7 25290.1(c)(3), 25290.2(c)(3) - California Health and Safety Code, Chapter 6.7, Section(s) 25290.1(c)(3), 25290.2(c)(3)
Violation Description: Failure to keep water out of the secondary containment of UST systems

Map ID
Direction
Distance
Elevation

MAP FINDINGS

Site

Database(s)

EDR ID Number
EPA ID Number

RIVERSIDE PETROL INC DBA RIVERSIDE VALERO (Continued)

S113158672

installed on or after July 1, 2003 and before July 1, 2004, or on or after July 1, 2004.

Violation Notes: Returned to compliance on 10/05/2016.
Violation Division: Riverside County Department of Env Health
Violation Program: UST
Violation Source: CERS,

Site ID: 62221
Site Name: Riverside Valero
Violation Date: 08-29-2019
Citation: 23 CCR 16 2712(b)(1)(G) - California Code of Regulations, Title 23, Chapter 16, Section(s) 2712(b)(1)(G)

Violation Description: Failure to comply with one or more of the following overfill prevention equipment requirements: Alert the transfer operator when the tank is 90 percent full by restricting the flow into the tank or triggering an audible and visual alarm; or Restrict delivery of flow to the tank at least 30 minutes before the tank overfills, provided the restriction occurs when the tank is filled to no more than 95 percent of capacity; and activate an audible alarm at least five minutes before the tank overfills; or Provide positive shut-off of flow to the tank when the tank is filled to no more than 95 percent of capacity; or Provide positive shut-off of flow to the tank so that none of the fittings located on the top of the tank are exposed to product due to overfilling. Install/retrofit overfill prevention equipment that does not use flow restrictors on vent piping to meet overfill prevention equipment requirements when the overfill prevention equipment is installed, repaired, or replaced on and after October 1, 2018. For USTs installed before October 1, 2018, perform an inspection by October 13, 2018 and every 36 months thereafter. For USTs installed on and after October 1, 2018, perform an inspection at installation and every 36 months thereafter. Inspected within 30 days after a repair to the overfill prevention equipment. Inspected using an applicable manufacturer guidelines, industry codes, engineering standards, or a method approved by a professional engineer. Inspected by a certified UST service technician. Maintain records of overfill prevention equipment inspection for 36 months.

Violation Notes: Returned to compliance on 12/18/2019. OBSERVATION: An overfill equipment inspection has not been completed for the fill tube shut-off valves (flappers) for three (3) USTs on site. Observed inspection results for the flow restrictors (ball floats) conducted on November 30, 2018, however the 3 UST systems on site have single walled vent and vapor components. Therefore ball floats alone do not meet overfill requirements since the system is not equipped with audible/visual alarms for overfill. CORRECTIVE ACTION: Owner/operator shall immediately schedule and complete an overfill equipment inspection for the fill tube shut-off valves (flappers) providing the required 48 hour notification prior to conducting the inspection. Inspection results and all supporting documentation (inspection procedures used, tank charts, printouts, etc.) must be submitted to this Department within 30 days upon completion of the inspection.

Violation Division: Riverside County Department of Env Health
Violation Program: UST
Violation Source: CERS,

Site ID: 62221
Site Name: Riverside Valero
Violation Date: 08-31-2020

Map ID
Direction
Distance
Elevation

MAP FINDINGS

Site

Database(s)

EDR ID Number
EPA ID Number

RIVERSIDE PETROL INC DBA RIVERSIDE VALERO (Continued)

S113158672

Citation: HSC 6.7 25299(a)(9) - California Health and Safety Code, Chapter 6.7, Section(s) 25299(a)(9)
Violation Description: Leak detection equipment disabled or tampered with in a manner that would prevent the monitoring system from detecting and/or alerting the owner/operator of a leak.
Violation Notes: Returned to compliance on 10/07/2020.
Violation Division: Riverside County Department of Env Health
Violation Program: UST
Violation Source: CERS,

Site ID: 62221
Site Name: Riverside Valero
Violation Date: 09-07-2017
Citation: 23 CCR 16 2637 - California Code of Regulations, Title 23, Chapter 16, Section(s) 2637
Violation Description: Failure to conduct secondary containment testing, or one or more of the following requirements: Perform the test within six months of installation and every 36 months thereafter. Use a procedure that demonstrates the system works as well as at installation. Use applicable manufacturer guidelines, industry codes, engineering standard, or professional engineer approval. Performed by a certified service technician or a licensed tank tester.
Violation Notes: Returned to compliance on 02/15/2018.
Violation Division: Riverside County Department of Env Health
Violation Program: UST
Violation Source: CERS,

Site ID: 62221
Site Name: Riverside Valero
Violation Date: 09-23-2015
Citation: 23 CCR 16 2666 - California Code of Regulations, Title 23, Chapter 16, Section(s) 2666
Violation Description: Failure to maintain entry fitting such that it properly seals to the containment.
Violation Notes: Returned to compliance on 12/21/2015.
Violation Division: Riverside County Department of Env Health
Violation Program: UST
Violation Source: CERS,

Site ID: 62221
Site Name: Riverside Valero
Violation Date: 09-08-2016
Citation: 22 CCR 12 66262.12 - California Code of Regulations, Title 22, Chapter 12, Section(s) 66262.12
Violation Description: Failure to obtain an Identification Number prior to treating, storing, disposing of, transporting or offering for transportation any hazardous waste.
Violation Notes: Returned to compliance on 10/05/2016.
Violation Division: Riverside County Department of Env Health
Violation Program: HW
Violation Source: CERS,

Site ID: 62221
Site Name: Riverside Valero
Violation Date: 09-08-2016
Citation: 23 CCR 16 2641(a) - California Code of Regulations, Title 23, Chapter 16, Section(s) 2641(a)

Map ID
Direction
Distance
Elevation

MAP FINDINGS

Site

Database(s)

EDR ID Number
EPA ID Number

RIVERSIDE PETROL INC DBA RIVERSIDE VALERO (Continued)

S113158672

Violation Description: Failure of leak detection equipment to be located such that equipment is capable of detecting a leak at the earliest possible opportunity.
Violation Notes: Returned to compliance on 10/05/2016.
Violation Division: Riverside County Department of Env Health
Violation Program: UST
Violation Source: CERS,

Site ID: 62221
Site Name: Riverside Valero
Violation Date: 10-03-2019
Citation: 23 CCR 16 2712(b)(1)(G) - California Code of Regulations, Title 23, Chapter 16, Section(s) 2712(b)(1)(G)

Violation Description: Failure to comply with one or more of the following overfill prevention equipment requirements: Alert the transfer operator when the tank is 90 percent full by restricting the flow into the tank or triggering an audible and visual alarm; or Restrict delivery of flow to the tank at least 30 minutes before the tank overfills, provided the restriction occurs when the tank is filled to no more than 95 percent of capacity; and activate an audible alarm at least five minutes before the tank overfills; or Provide positive shut-off of flow to the tank when the tank is filled to no more than 95 percent of capacity; or Provide positive shut-off of flow to the tank so that none of the fittings located on the top of the tank are exposed to product due to overfilling. Install/retrofit overfill prevention equipment that does not use flow restrictors on vent piping to meet overfill prevention equipment requirements when the overfill prevention equipment is installed, repaired, or replaced on and after October 1, 2018. For USTs installed before October 1, 2018, perform an inspection by October 13, 2018 and every 36 months thereafter. For USTs installed on and after October 1, 2018, perform an inspection at installation and every 36 months thereafter. Inspected within 30 days after a repair to the overfill prevention equipment. Inspected using an applicable manufacturer guidelines, industry codes, engineering standards, or a method approved by a professional engineer. Inspected by a certified UST service technician. Maintain records of overfill prevention equipment inspection for 36 months.

Violation Notes: Returned to compliance on 12/18/2019.
Violation Division: Riverside County Department of Env Health
Violation Program: UST
Violation Source: CERS,

Site ID: 62221
Site Name: Riverside Valero
Violation Date: 09-23-2014
Citation: 23 CCR 16 2712(i) - California Code of Regulations, Title 23, Chapter 16, Section(s) 2712(i)

Violation Description: Failure to submit, obtain approval, or maintain a complete/accurate response plan.

Violation Notes: Returned to compliance on 12/29/2015.
Violation Division: Riverside County Department of Env Health
Violation Program: UST
Violation Source: CERS,

Site ID: 62221
Site Name: Riverside Valero
Violation Date: 09-23-2014
Citation: 22 CCR 12 66262.40(a) - California Code of Regulations, Title 22,

Map ID
Direction
Distance
Elevation

MAP FINDINGS

Site

Database(s)

EDR ID Number
EPA ID Number

RIVERSIDE PETROL INC DBA RIVERSIDE VALERO (Continued)

S113158672

Violation Description: Chapter 12, Section(s) 66262.40(a)
Failure to maintain uniform hazardous waste manifest, consolidated manifest, or bills of lading copies for three years.

Violation Notes: Returned to compliance on 09/29/2014.

Violation Division: Riverside County Department of Env Health

Violation Program: HW

Violation Source: CERS,

Site ID: 62221

Site Name: Riverside Valero

Violation Date: 09-23-2014

Citation: 22 CCR 12 66262.34(f) - California Code of Regulations, Title 22, Chapter 12, Section(s) 66262.34(f)

Violation Description: Failure to properly label hazardous waste accumulation containers with the following requirements: "Hazardous Waste", name and address of the generator, physical and chemical characteristics of the Hazardous Waste, and starting accumulation date.

Violation Notes: Returned to compliance on 12/29/2015.

Violation Division: Riverside County Department of Env Health

Violation Program: HW

Violation Source: CERS,

Site ID: 62221

Site Name: Riverside Valero

Violation Date: 02-14-2019

Citation: Un-Specified

Violation Description: Business Plan Program - Operations/Maintenance - General Local Ordinance

Violation Notes: Returned to compliance on 03/08/2019. Emergency equipment properly posted. [RMC 16.32.020; CFC, Section 5001.5.1(2)]Emergency equipment such as a fire extinguisher, fire alarm, etc. was not properly posted. To have emergency equipment available. Observed no fire extinguisher out near the fuel pumps

Violation Division: Riverside City Fire Department

Violation Program: HMRRP

Violation Source: CERS,

Site ID: 62221

Site Name: Riverside Valero

Violation Date: 02-14-2019

Citation: HSC 6.95 25505(a)(4) - California Health and Safety Code, Chapter 6.95, Section(s) 25505(a)(4)

Violation Description: Failure to provide initial and annual training to all employees in safety procedures in the event of a release or threatened release of a hazardous material or failure to document and maintain training records for a minimum of three years.

Violation Notes: Returned to compliance on 03/08/2019. No training records were available for review. Provide documentation on training being conducted for the past 1-3 years.

Violation Division: Riverside City Fire Department

Violation Program: HMRRP

Violation Source: CERS,

Site ID: 62221

Site Name: Riverside Valero

Violation Date: 10-03-2019

Citation: 23 CCR 16 2637(f) - California Code of Regulations, Title 23, Chapter

Map ID
Direction
Distance
Elevation

MAP FINDINGS

Site

Database(s)

EDR ID Number
EPA ID Number

RIVERSIDE PETROL INC DBA RIVERSIDE VALERO (Continued)

S113158672

Violation Description: 16, Section(s) 2637(f)
Failure to submit a copy of the secondary containment test results on the Secondary Containment Testing report Form to the UPA within 30 days after the test.

Violation Notes: Returned to compliance on 10/04/2019.

Violation Division: Riverside County Department of Env Health

Violation Program: UST

Violation Source: CERS,

Site ID: 62221

Site Name: Riverside Valero

Violation Date: 09-23-2014

Citation: 23 CCR 16 2711(a)(8) - California Code of Regulations, Title 23, Chapter 16, Section(s) 2711(a)(8)

Violation Description: Failure to submit, obtain approval, or maintain a complete/accurate plot plan.

Violation Notes: Returned to compliance on 12/21/2015.

Violation Division: Riverside County Department of Env Health

Violation Program: UST

Violation Source: CERS,

Site ID: 62221

Site Name: Riverside Valero

Violation Date: 08-29-2019

Citation: 23 CCR 16 2665(b) - California Code of Regulations, Title 23, Chapter 16, Section(s) 2665(b)

Violation Description: "Failure to submit a copy of the overfill prevention equipment inspection results on the Overfill Prevention Equipment Inspection Report Form to the UPA within 30 days after the inspection. "

Violation Notes: Returned to compliance on 12/23/2019. OBSERVATION: An "Overfill Prevention Equipment Inspection Report Form" was not submitted to this Department within 30 days after the completion of the test. Observed overfill prevention equipment inspection report form on site for inspection done on November 30, 2018 for ball floats only, however the results were not submitted to this department. CORRECTIVE ACTION: Owner/operator shall immediately submit to this Department a complete and accurate copy of the Overfill Prevention Equipment Inspection Report Form for inspection completed on November 30, 2018. Note: The Overfill Prevention Equipment Inspection done on November 30, 2018 included ball floats only. The three (3) UST systems on site are equipped with fill tube shut-off valves (flappers) that have not been tested.

Violation Division: Riverside County Department of Env Health

Violation Program: UST

Violation Source: CERS,

Site ID: 62221

Site Name: Riverside Valero

Violation Date: 02-28-2019

Citation: HSC 6.95 25505(a)(4) - California Health and Safety Code, Chapter 6.95, Section(s) 25505(a)(4)

Violation Description: Failure to provide initial and annual training to all employees in safety procedures in the event of a release or threatened release of a hazardous material or failure to document and maintain training records for a minimum of three years.

Violation Notes: Returned to compliance on 03/08/2019. No training records were available for review. Provide documentation on training being

Map ID
Direction
Distance
Elevation

MAP FINDINGS

Site

Database(s)

EDR ID Number
EPA ID Number

RIVERSIDE PETROL INC DBA RIVERSIDE VALERO (Continued)

S113158672

conducted for the past 1-3 years.
Violation Division: Riverside City Fire Department
Violation Program: HMRRP
Violation Source: CERS,

Site ID: 62221
Site Name: Riverside Valero
Violation Date: 02-14-2019
Citation: HSC 6.95 25508(a)(1) - California Health and Safety Code, Chapter 6.95, Section(s) 25508(a)(1)
Violation Description: Failure to complete and electronically submit a site map with all required content.
Violation Notes: Returned to compliance on 02/14/2019. No site map completed/submitted/or site map submitted has missing components. Update map and upload into CERS and add/change/correct the following items: fire extinguisher locations

Violation Division: Riverside City Fire Department
Violation Program: HMRRP
Violation Source: CERS,

Site ID: 62221
Site Name: Riverside Valero
Violation Date: 10-28-2013
Citation: HSC 6.7 Multiple Sections - California Health and Safety Code, Chapter 6.7, Section(s) Multiple Sections
Violation Description: UST Program - Operations/Maintenance - General
Violation Notes: Returned to compliance on 10/28/2014.
Violation Division: Riverside County Department of Env Health
Violation Program: UST
Violation Source: CERS,

Site ID: 62221
Site Name: Riverside Valero
Violation Date: 09-08-2016
Citation: 22 CCR 12 66262.34(f) - California Code of Regulations, Title 22, Chapter 12, Section(s) 66262.34(f)
Violation Description: Failure to properly label hazardous waste accumulation containers and portable tanks with the following requirements: "Hazardous Waste", name and address of the generator, physical and chemical characteristics of the Hazardous Waste, and starting accumulation date.
Violation Notes: Returned to compliance on 10/05/2016.
Violation Division: Riverside County Department of Env Health
Violation Program: HW
Violation Source: CERS,

Site ID: 62221
Site Name: Riverside Valero
Violation Date: 04-18-2022
Citation: 23 CCR 16 2712(b)(1)(G) - California Code of Regulations, Title 23, Chapter 16, Section(s) 2712(b)(1)(G)
Violation Description: Failure to comply with one or more of the following overflow prevention equipment requirements: Alert the transfer operator when the tank is 90 percent full by restricting the flow into the tank or triggering an audible and visual alarm; or Restrict delivery of flow to the tank at least 30 minutes before the tank overfills, provided the restriction occurs when the tank is filled to no more than 95

Map ID
Direction
Distance
Elevation

MAP FINDINGS

Site

Database(s)

EDR ID Number
EPA ID Number

RIVERSIDE PETROL INC DBA RIVERSIDE VALERO (Continued)

S113158672

percent of capacity; and activate an audible alarm at least five minutes before the tank overfills; or Provide positive shut-off of flow to the tank when the tank is filled to no more than 95 percent of capacity; or Provide positive shut-off of flow to the tank so that none of the fittings located on the top of the tank are exposed to product due to overfilling. Install/retrofit overfill prevention equipment that does not use flow restrictors on vent piping to meet overfill prevention equipment requirements when the overfill prevention equipment is installed, repaired, or replaced on and after October 1, 2018. For USTs installed before October 1, 2018, perform an inspection by October 13, 2018 and every 36 months thereafter. For USTs installed on and after October 1, 2018, perform an inspection at installation and every 36 months thereafter. Inspected within 30 days after a repair to the overfill prevention equipment. Inspected using an applicable manufacturer guidelines, industry codes, engineering standards, or a method approved by a professional engineer. Inspected by a certified UST service technician. Maintain records of overfill prevention equipment inspection for 36 months.

Violation Notes: Returned to compliance on 05/31/2022.
Violation Division: Riverside County Department of Env Health
Violation Program: UST
Violation Source: CERS,

Site ID: 62221
Site Name: Riverside Valero
Violation Date: 09-08-2016
Citation: 23 CCR 16 2665 - California Code of Regulations, Title 23, Chapter 16, Section(s) 2665

Violation Description: Failure to comply with one or more of the following: Failure to install or maintain a liquid-tight spill bucket. Have a minimum capacity of five gallons. Have a functional drain valve or other method for the removal of liquid from the spill bucket/spill container. Be resistant to galvanic corrosion.

Violation Notes: Returned to compliance on 10/05/2016.
Violation Division: Riverside County Department of Env Health
Violation Program: UST
Violation Source: CERS,

Site ID: 62221
Site Name: Riverside Valero
Violation Date: 11-24-2021
Citation: 23 CCR 16 2712(b)(1)(G) - California Code of Regulations, Title 23, Chapter 16, Section(s) 2712(b)(1)(G)

Violation Description: Failure to comply with one or more of the following overfill prevention equipment requirements: Alert the transfer operator when the tank is 90 percent full by restricting the flow into the tank or triggering an audible and visual alarm; or Restrict delivery of flow to the tank at least 30 minutes before the tank overfills, provided the restriction occurs when the tank is filled to no more than 95 percent of capacity; and activate an audible alarm at least five minutes before the tank overfills; or Provide positive shut-off of flow to the tank when the tank is filled to no more than 95 percent of capacity; or Provide positive shut-off of flow to the tank so that none of the fittings located on the top of the tank are exposed to product due to overfilling. Install/retrofit overfill prevention equipment that does not use flow restrictors on vent piping to meet overfill prevention equipment requirements when the overfill

Map ID
Direction
Distance
Elevation

MAP FINDINGS

Site

Database(s)

EDR ID Number
EPA ID Number

RIVERSIDE PETROL INC DBA RIVERSIDE VALERO (Continued)

S113158672

prevention equipment is installed, repaired, or replaced on and after October 1, 2018. For USTs installed before October 1, 2018, perform an inspection by October 13, 2018 and every 36 months thereafter. For USTs installed on and after October 1, 2018, perform an inspection at installation and every 36 months thereafter. Inspected within 30 days after a repair to the overfill prevention equipment. Inspected using an applicable manufacturer guidelines, industry codes, engineering standards, or a method approved by a professional engineer. Inspected by a certified UST service technician. Maintain records of overfill prevention equipment inspection for 36 months.

Violation Notes: Returned to compliance on 05/31/2022.
Violation Division: Riverside County Department of Env Health
Violation Program: UST
Violation Source: CERS,

Site ID: 62221
Site Name: Riverside Valero
Violation Date: 02-14-2019
Citation: Un-Specified
Violation Description: Business Plan Program - Operations/Maintenance - General Local Ordinance

Violation Notes: Returned to compliance on 03/08/2019. NFPA 704 sign(s) properly posted. [RMC 16.32.020; CFC, Section 5003.5] No NFPA 704 is posted. Provide the required NFPA 704 signage in the following locations: front of business.

Violation Division: Riverside City Fire Department
Violation Program: HMRRP
Violation Source: CERS,

Site ID: 62221
Site Name: Riverside Valero
Violation Date: 08-22-2023
Citation: 23 CCR 16 2636(f)(1) - California Code of Regulations, Title 23, Chapter 16, Section(s) 2636(f)(1)

Violation Description: Failure of the leak detection equipment to have an audible and visual alarm as required.

Violation Notes: Returned to compliance on 08/22/2023. OBSERVATION: Observed 87 and diesel annular sensors fail to activate an audible and visual alarm when tested. CORRECTIVE ACTION: Owner/operator shall repair/replace inoperable 87 and diesel annular sensors and certify that sensor will activate an audible visual alarm when a leak is detected. **This violation was corrected during inspection as technician on-site cleaned sensors and replaced floats found within sensors. Both sensors passed retesting.**

Violation Division: Riverside County Department of Env Health
Violation Program: UST
Violation Source: CERS,

Site ID: 62221
Site Name: Riverside Valero
Violation Date: 09-07-2017
Citation: HSC 6.7 25284.2 - California Health and Safety Code, Chapter 6.7, Section(s) 25284.2

Violation Description: Failure to test the spill bucket annually.

Violation Notes: Returned to compliance on 02/15/2018.
Violation Division: Riverside County Department of Env Health
Violation Program: UST

Map ID
Direction
Distance
Elevation

MAP FINDINGS

Site

Database(s)

EDR ID Number
EPA ID Number

RIVERSIDE PETROL INC DBA RIVERSIDE VALERO (Continued)

S113158672

Violation Source: CERS,

Site ID: 62221
Site Name: Riverside Valero
Violation Date: 09-08-2016
Citation: 23 CCR 16 2636(f)(2) - California Code of Regulations, Title 23, Chapter 16, Section(s) 2636(f)(2)
Violation Description: Failure of the line leak detector (LLD) monitoring pressurized piping to meet one or more of the following requirements: Monitor at least hourly. Be capable of detecting a release of 3.0 gallons per hour at 10 p.s.i.g. Restrict or shut off the flow of product through the piping when a leak is detected.
Violation Notes: Returned to compliance on 10/05/2016.
Violation Division: Riverside County Department of Env Health
Violation Program: UST
Violation Source: CERS,

Site ID: 62221
Site Name: Riverside Valero
Violation Date: 01-14-2019
Citation: HSC 6.95 25508(a)(1) - California Health and Safety Code, Chapter 6.95, Section(s) 25508(a)(1)
Violation Description: Failure to establish and electronically submit an adequate emergency response plan and procedures for a release or threatened release of a hazardous material.
Violation Notes: Returned to compliance on 03/08/2019. No Emergency Response Plan and Procedures have been completed/submitted. Complete the requirement and submit in CERS
Violation Division: Riverside City Fire Department
Violation Program: HMRRP
Violation Source: CERS,

Site ID: 62221
Site Name: Riverside Valero
Violation Date: 01-14-2019
Citation: Un-Specified
Violation Description: Business Plan Program - Operations/Maintenance - General Local Ordinance
Violation Notes: Returned to compliance on 03/08/2019. Emergency equipment properly posted. [RMC 16.32.020; CFC, Section 5001.5.1(2)]Emergency equipment such as a fire extinguisher, fire alarm, etc. was not properly posted. To have emergency equipment available. Observed no fire extinguisher out near the fuel pumps
Violation Division: Riverside City Fire Department
Violation Program: HMRRP
Violation Source: CERS,

Site ID: 62221
Site Name: Riverside Valero
Violation Date: 03-04-2020
Citation: 23 CCR 16 2712(b)(1)(G) - California Code of Regulations, Title 23, Chapter 16, Section(s) 2712(b)(1)(G)
Violation Description: Failure to comply with one or more of the following overflow prevention equipment requirements: Alert the transfer operator when the tank is 90 percent full by restricting the flow into the tank or triggering an audible and visual alarm; or Restrict delivery of flow to the tank at least 30 minutes before the tank overfills, provided

Map ID
Direction
Distance
Elevation

MAP FINDINGS

Site

Database(s)

EDR ID Number
EPA ID Number

RIVERSIDE PETROL INC DBA RIVERSIDE VALERO (Continued)

S113158672

the restriction occurs when the tank is filled to no more than 95 percent of capacity; and activate an audible alarm at least five minutes before the tank overfills; or Provide positive shut-off of flow to the tank when the tank is filled to no more than 95 percent of capacity; or Provide positive shut-off of flow to the tank so that none of the fittings located on the top of the tank are exposed to product due to overfilling. Install/retrofit overfill prevention equipment that does not use flow restrictors on vent piping to meet overfill prevention equipment requirements when the overfill prevention equipment is installed, repaired, or replaced on and after October 1, 2018. For USTs installed before October 1, 2018, perform an inspection by October 13, 2018 and every 36 months thereafter. For USTs installed on and after October 1, 2018, perform an inspection at installation and every 36 months thereafter. Inspected within 30 days after a repair to the overfill prevention equipment. Inspected using an applicable manufacturer guidelines, industry codes, engineering standards, or a method approved by a professional engineer. Inspected by a certified UST service technician. Maintain records of overfill prevention equipment inspection for 36 months.

Violation Notes: Returned to compliance on 03/05/2020.
Violation Division: Riverside County Department of Env Health
Violation Program: UST
Violation Source: CERS,

Site ID: 62221
Site Name: Riverside Valero
Violation Date: 08-31-2020
Citation: 23 CCR 16 2641(a) - California Code of Regulations, Title 23, Chapter 16, Section(s) 2641(a)

Violation Description: Failure of leak detection equipment to be located such that equipment is capable of detecting a leak at the earliest possible opportunity.

Violation Notes: Returned to compliance on 10/07/2020.
Violation Division: Riverside County Department of Env Health
Violation Program: UST
Violation Source: CERS,

Site ID: 62221
Site Name: Riverside Valero
Violation Date: 08-13-2024
Citation: 23 CCR 16 2637.1(e) - California Code of Regulations, Title 23, Chapter 16, Section(s) 2637.1(e)

Violation Description: Failure to submit a copy of the spill containment test results on the Spill Container Testing Report Form to the UPA within 30 days after the test.

Violation Notes: Returned to compliance on 08/13/2024. "OBSERVATION: A ""Spill Containment Testing Report Form"" was not submitted to this Department within 30 days after the completion of the test. Test date 9/25/2023 and test results submitted on 11/5/2023. CORRECTIVE ACTION: Owner/operator shall immediately submit to this Department a complete and accurate copy of the Spill Containment Testing Report Form for testing completed on 9/25/23. Corrected on site

Violation Division: Riverside County Department of Env Health
Violation Program: UST
Violation Source: CERS,

Site ID: 62221
Site Name: Riverside Valero

Map ID
Direction
Distance
Elevation

MAP FINDINGS

Site

Database(s)

EDR ID Number
EPA ID Number

RIVERSIDE PETROL INC DBA RIVERSIDE VALERO (Continued)

S113158672

Violation Date: 09-23-2015
Citation: 23 CCR 16 2636(f)(2) - California Code of Regulations, Title 23, Chapter 16, Section(s) 2636(f)(2)
Violation Description: Failure of the pressurized piping to meet one or more of the following requirements: monitored at least hourly with the capability of detecting a release of 3.0 gallons per hour, and will restrict the flow of product through the piping or trigger an alarm when a release occurs.
Violation Notes: Returned to compliance on 12/21/2015.
Violation Division: Riverside County Department of Env Health
Violation Program: UST
Violation Source: CERS,

Site ID: 62221
Site Name: Riverside Valero
Violation Date: 02-28-2019
Citation: Un-Specified
Violation Description: Business Plan Program - Operations/Maintenance - General Local Ordinance
Violation Notes: Returned to compliance on 03/08/2019. Emergency equipment properly posted. [RMC 16.32.020; CFC, Section 5001.5.1(2)]Emergency equipment such as a fire extinguisher, fire alarm, etc. was not properly posted. To have emergency equipment available. Observed no fire extinguisher out near the fuel pumps
Violation Division: Riverside City Fire Department
Violation Program: HMRRP
Violation Source: CERS,

Site ID: 62221
Site Name: Riverside Valero
Violation Date: 01-14-2019
Citation: Un-Specified
Violation Description: Business Plan Program - Operations/Maintenance - General Local Ordinance
Violation Notes: Returned to compliance on 03/08/2019. NFPA 704 sign(s) properly posted. [RMC 16.32.020; CFC, Section 5003.5] No NFPA 704 is posted. Provide the required NFPA 704 signage in the following locations: front of business.
Violation Division: Riverside City Fire Department
Violation Program: HMRRP
Violation Source: CERS,

Site ID: 62221
Site Name: Riverside Valero
Violation Date: 08-22-2023
Citation: HSC 6.7 25284.2 - California Health and Safety Code, Chapter 6.7, Section(s) 25284.2
Violation Description: "Failure to meet one or more of the following requirements: Install or maintain a liquid-tight spill container. Have a minimum capacity of five gallons. Have a functional drain valve or other method for the removal of liquid from the spill container. Be resistant to galvanic corrosion. Perform a tightness test at installation, every 12 months thereafter, or within 30 days after a repair to the spill container. Tested using applicable manufacturer guidelines, industry codes, engineering standards, or a method approved by a professional engineer. Tested by a certified UST service technician. Maintain records of spill containment testing for 36 months. "

Map ID
Direction
Distance
Elevation

MAP FINDINGS

Site

Database(s)

EDR ID Number
EPA ID Number

RIVERSIDE PETROL INC DBA RIVERSIDE VALERO (Continued)

S113158672

Violation Notes: Returned to compliance on 11/15/2023. OBSERVATION: Observed diesel spill bucket unable to be leaking and would not hold liquid. CORRECTIVE ACTION: Owner/operator shall repair/replace the leaking diesel spill bucket so that bucket is able to hold liquid and contain release until detected. Passing results for repaired/replaced spill bucket can be sent to ustnotifications@rivco.org

Violation Division: Riverside County Department of Env Health
Violation Program: UST
Violation Source: CERS,

Site ID: 62221
Site Name: Riverside Valero
Violation Date: 09-07-2017
Citation: 23 CCR 16 2715(i) - California Code of Regulations, Title 23, Chapter 16, Section(s) 2715(i)

Violation Description: Failure to have a properly qualified service technician test leak detection equipment as required every 12 months (vapor, pressure, hydrostatic (VPH) system, sensors, line-leak detectors (LLD), automatic tank gauge (ATG), etc.).

Violation Notes: Returned to compliance on 02/15/2018.
Violation Division: Riverside County Department of Env Health
Violation Program: UST
Violation Source: CERS,

Site ID: 62221
Site Name: Riverside Valero
Violation Date: 09-07-2017
Citation: 23 CCR 16 2638(f) - California Code of Regulations, Title 23, Chapter 16, Section(s) 2638(f)

Violation Description: Failure to properly affix tag/sticker on monitoring equipment being certified, repaired, or replaced.

Violation Notes: Returned to compliance on 02/15/2018.
Violation Division: Riverside County Department of Env Health
Violation Program: UST
Violation Source: CERS,

Site ID: 62221
Site Name: Riverside Valero
Violation Date: 08-29-2019
Citation: 23 CCR 16 2637(f) - California Code of Regulations, Title 23, Chapter 16, Section(s) 2637(f)

Violation Description: Failure to submit a copy of the secondary containment test results on the Secondary Containment Testing report Form to the UPA within 30 days after the test.

Violation Notes: Returned to compliance on 10/04/2019. OBSERVATION: Secondary containment testing was conducted on January 26, 2019. Observed that owner/operator failed to submit test results to the CUPA within 30 days of testing. CORRECTIVE ACTION: Owner/operator shall submit test results for secondary containment testing conducted on January 26, 2019 to the CUPA within 30 days. Documents must be provided on state-approved forms.

Violation Division: Riverside County Department of Env Health
Violation Program: UST
Violation Source: CERS,

Site ID: 62221
Site Name: Riverside Valero

Map ID
Direction
Distance
Elevation

MAP FINDINGS

Site

Database(s)

EDR ID Number
EPA ID Number

RIVERSIDE PETROL INC DBA RIVERSIDE VALERO (Continued)

S113158672

Violation Date: 09-07-2017
Citation: 23 CCR 16 2712(b) - California Code of Regulations, Title 23, Chapter 16, Section(s) 2712(b)
Violation Description: Failure to maintain records of repairs, lining, and upgrades on site, or off site if approved by the CUPA, for the life of the UST.
Violation Notes: Returned to compliance on 02/15/2018.
Violation Division: Riverside County Department of Env Health
Violation Program: UST
Violation Source: CERS,

Site ID: 62221
Site Name: Riverside Valero
Violation Date: 01-14-2019
Citation: HSC 6.95 25505(a)(4) - California Health and Safety Code, Chapter 6.95, Section(s) 25505(a)(4)
Violation Description: Failure to provide initial and annual training to all employees in safety procedures in the event of a release or threatened release of a hazardous material or failure to document and maintain training records for a minimum of three years.
Violation Notes: Returned to compliance on 03/08/2019. No training records were available for review. Provide documentation on training being conducted for the past 1-3 years.
Violation Division: Riverside City Fire Department
Violation Program: HMRRP
Violation Source: CERS,

Site ID: 62221
Site Name: Riverside Valero
Violation Date: 08-31-2020
Citation: 23 CCR 16 2716(e) - California Code of Regulations, Title 23, Chapter 16, Section(s) 2716(e)
Violation Description: For designated operator (DO) monthly inspections conducted before October 1, 2018, failure to comply with one or more of the following requirements: Be performed by an ICC certified DO. Inspect monthly alarm history report, check that alarms are documented and responded to appropriately, and attach a copy. Inspect for the presence of liquid/debris in spill containers. Inspect for the presence of liquid/debris in under dispenser containment (UDC) and ensure that the monitoring equipment is positioned correctly. Inspect for liquid or debris in containment sumps where an alarm occurred with no service visit. Check that all testing and maintenance has been completed and documented. Verify that all facility employees have been trained in accordance with 23 CCR 2715(c). For designated operator (DO) 30 day inspections conducted on and after October 1, 2018, failure to conduct the designated UST operator visual inspection at least once every 30 days.
Violation Notes: Returned to compliance on 10/07/2020.
Violation Division: Riverside County Department of Env Health
Violation Program: UST
Violation Source: CERS,

Site ID: 62221
Site Name: Riverside Valero
Violation Date: 10-03-2019
Citation: 23 CCR 16 2665(b) - California Code of Regulations, Title 23, Chapter 16, Section(s) 2665(b)
Violation Description: "Failure to submit a copy of the overfill prevention equipment

Map ID
Direction
Distance
Elevation

MAP FINDINGS

Site

Database(s)

EDR ID Number
EPA ID Number

RIVERSIDE PETROL INC DBA RIVERSIDE VALERO (Continued)

S113158672

inspection results on the Overfill Prevention Equipment Inspection Report Form to the UPA within 30 days after the inspection. "

Violation Notes: Returned to compliance on 12/23/2019.
Violation Division: Riverside County Department of Env Health
Violation Program: UST
Violation Source: CERS,

Site ID: 62221
Site Name: Riverside Valero
Violation Date: 02-28-2019
Citation: Un-Specified
Violation Description: Business Plan Program - Operations/Maintenance - General Local Ordinance
Violation Notes: Returned to compliance on 03/08/2019. NFPA 704 sign(s) properly posted. [RMC 16.32.020; CFC, Section 5003.5] No NFPA 704 is posted. Provide the required NFPA 704 signage in the following locations: front of business.
Violation Division: Riverside City Fire Department
Violation Program: HMRRP
Violation Source: CERS,

Site ID: 62221
Site Name: Riverside Valero
Violation Date: 09-08-2016
Citation: HSC 6.7 25299(a)(9) - California Health and Safety Code, Chapter 6.7, Section(s) 25299(a)(9)
Violation Description: Leak detection equipment disabled or tampered with in a manner that would prevent the monitoring system from detecting and/or alerting the owner/operator of a leak.
Violation Notes: Returned to compliance on 10/05/2016.
Violation Division: Riverside County Department of Env Health
Violation Program: UST
Violation Source: CERS,

Site ID: 62221
Site Name: Riverside Valero
Violation Date: 08-22-2023
Citation: 40 CFR 1 265.33 - U.S. Code of Federal Regulations, Title 40, Chapter 1, Section(s) 265.33
Violation Description: Failure to test and maintain as necessary all facility communications or alarm systems, fire protection equipment, spill control equipment, and decontamination equipment to assure its proper operation in time of emergency.
Violation Notes: Returned to compliance on 08/29/2023. OBSERVATION: Unable to verify certification of fire extinguisher on-site. CORRECTIVE ACTION: Owner/operator shall properly test and maintain all emergency equipment. Photos can be sent via the following means: email: rsgarcia@rivco.org / fax: 951-791-1778; or I can stop by and review in-person.
Violation Division: Riverside County Department of Env Health
Violation Program: HW
Violation Source: CERS,

Site ID: 62221
Site Name: Riverside Valero
Violation Date: 09-07-2017
Citation: HSC 6.7 25284 - California Health and Safety Code, Chapter 6.7,

Map ID
Direction
Distance
Elevation

MAP FINDINGS

Site

Database(s)

EDR ID Number
EPA ID Number

RIVERSIDE PETROL INC DBA RIVERSIDE VALERO (Continued)

S113158672

Section(s) 25284
Violation Description: Failure to obtain a valid permit to operate from the CUPA.
Violation Notes: Returned to compliance on 09/07/2017.
Violation Division: Riverside County Department of Env Health
Violation Program: UST
Violation Source: CERS,

Site ID: 62221
Site Name: Riverside Valero
Violation Date: 08-29-2019
Citation: 23 CCR 16 2712(b)(1)(F) - California Code of Regulations, Title 23, Chapter 16, Section(s) 2712(b)(1)(F)
Violation Description: "Failure to conduct secondary containment testing, or one or more of the following requirements: Perform the test of the secondary containment system upon installation, within six months of installation and every 36 months thereafter. Perform the test of a secondary containment component within 30 days of a repair or discontinuing vacuum, pressure or hydrostatic monitoring. Use a procedure that demonstrates the system works as well as at installation. Use applicable manufacturer guidelines, industry codes, engineering standard, or professional engineer approval. Performed by a certified service technician. Maintain records of secondary containment testing for 36 months."
Violation Notes: Returned to compliance on 08/29/2019. OBSERVATION: Owner/operator failed to conduct required secondary containment testing every 36 months. Secondary containment testing last conducted on 12/21/2015 and was not conducted again until January 26, 2019. Secondary containment testing was conducted over 30 days late. CORRECTIVE ACTION: Owner/operator shall ensure secondary containment testing is conducted every 36 months as required. Anniversary date does not change due to late testing and will be required to be completed by December 21, 2021, 3 yrs from original test date.
Violation Division: Riverside County Department of Env Health
Violation Program: UST
Violation Source: CERS,

Site ID: 62221
Site Name: Riverside Valero
Violation Date: 09-08-2016
Citation: 23 CCR 16 2712 - California Code of Regulations, Title 23, Chapter 16, Section(s) 2712
Violation Description: Failure to comply with any of the applicable requirements of the permit issued for the operation of the UST system.
Violation Notes: Returned to compliance on 10/05/2016.
Violation Division: Riverside County Department of Env Health
Violation Program: UST
Violation Source: CERS,

Site ID: 62221
Site Name: Riverside Valero
Violation Date: 09-23-2014
Citation: HSC 6.75 25299.30-25299.34 - California Health and Safety Code, Chapter 6.75, Section(s) 25299.30-25299.34
Violation Description: Failure to submit and maintain complete and current Certification of Financial Responsibility or other mechanism of financial assurance.
Violation Notes: Returned to compliance on 11/21/2015.
Violation Division: Riverside County Department of Env Health

Map ID
Direction
Distance
Elevation

MAP FINDINGS

Site

Database(s)

EDR ID Number
EPA ID Number

RIVERSIDE PETROL INC DBA RIVERSIDE VALERO (Continued)

S113158672

Violation Program: UST
Violation Source: CERS,

Site ID: 62221
Site Name: Riverside Valero
Violation Date: 02-14-2019
Citation: HSC 6.95 25508(a)(1) - California Health and Safety Code, Chapter 6.95, Section(s) 25508(a)(1)
Violation Description: Failure to establish and electronically submit an adequate emergency response plan and procedures for a release or threatened release of a hazardous material.
Violation Notes: Returned to compliance on 03/08/2019. No Emergency Response Plan and Procedures have been completed/submitted. Complete the requirement and submit in CERS
Violation Division: Riverside City Fire Department
Violation Program: HMRRP
Violation Source: CERS,

Site ID: 62221
Site Name: Riverside Valero
Violation Date: 01-14-2019
Citation: HSC 6.95 25508(a)(1) - California Health and Safety Code, Chapter 6.95, Section(s) 25508(a)(1)
Violation Description: Failure to complete and electronically submit a site map with all required content.
Violation Notes: Returned to compliance on 02/14/2019. No site map completed/submitted/or site map submitted has missing components. Update map and upload into CERS and add/change/correct the following items: fire extinguisher locations
Violation Division: Riverside City Fire Department
Violation Program: HMRRP
Violation Source: CERS,

Site ID: 62221
Site Name: Riverside Valero
Violation Date: 09-08-2016
Citation: 22 CCR 12 66262.34(d) - California Code of Regulations, Title 22, Chapter 12, Section(s) 66262.34(d)
Violation Description: Failure to send hazardous waste offsite for treatment, storage, or disposal within 180 days (or 270 days if waste is transported over 200 miles) for a generator who generates less than 1000 kilogram per month if all of the following conditions are met: (1) The quantity of hazardous waste accumulated onsite never exceeds 6,000 kilograms. (2) The generator complies with the requirements of 40 Code of Federal Regulations section 262.34(d), (e) and (f). (3) The generator does not hold acutely hazardous waste or extremely hazardous waste in an amount greater than one kilogram for more than 90 days.
Violation Notes: Returned to compliance on 10/05/2016.
Violation Division: Riverside County Department of Env Health
Violation Program: HW
Violation Source: CERS,

Site ID: 62221
Site Name: Riverside Valero
Violation Date: 09-23-2015
Citation: 23 CCR 16 2641(a) - California Code of Regulations, Title 23, Chapter 16, Section(s) 2641(a)

Map ID
Direction
Distance
Elevation

MAP FINDINGS

Site

Database(s)

EDR ID Number
EPA ID Number

RIVERSIDE PETROL INC DBA RIVERSIDE VALERO (Continued)

S113158672

Violation Description: Failure to maintain secondary contained piping to allow liquid in the event of a leak to drain into sump (i.e. failure to remove test boot, pipe swelling).

Violation Notes: Returned to compliance on 12/29/2015.

Violation Division: Riverside County Department of Env Health

Violation Program: UST

Violation Source: CERS,

Site ID: 62221

Site Name: Riverside Valero

Violation Date: 08-23-2022

Citation: 23 CCR 16 2712(b)(2) - California Code of Regulations, Title 23, Chapter 16, Section(s) 2712(b)(2)

Violation Description: Failure to maintain monitoring records for release detection and/or maintain records of appropriate follow-up actions.

Violation Notes: Returned to compliance on 08/22/2023. OBSERVATION: Observed an alarm occurrence on 5/1/22 for L14 Diesel Annular that was not addressed on the month DO reports. Records of alarms and/or records of appropriate follow-up action indicating how alarm conditions were cleared were not available for review. CORRECTIVE ACTION: Owner/operator shall ensure records of appropriate follow-up action for alarm conditions are documented and maintained on site readily available for review. Provide documentation pertaining to L14 5/1/22 alarm and corrective actions taken within thirty days.

Violation Division: Riverside County Department of Env Health

Violation Program: UST

Violation Source: CERS,

Site ID: 62221

Site Name: Riverside Valero

Violation Date: 08-31-2020

Citation: 23 CCR 16 2636(f)(1) - California Code of Regulations, Title 23, Chapter 16, Section(s) 2636(f)(1)

Violation Description: Failure of the leak detection equipment to have an audible and visual alarm as required.

Violation Notes: Returned to compliance on 10/07/2020.

Violation Division: Riverside County Department of Env Health

Violation Program: UST

Violation Source: CERS,

Site ID: 62221

Site Name: Riverside Valero

Violation Date: 09-07-2017

Citation: 23 CCR 16 2715(e) - California Code of Regulations, Title 23, Chapter 16, Section(s) 2715(e)

Violation Description: Failure to maintain a copy of the designated operator monthly inspections for the last 12 months on-site or off-site at a readily available location, if approved by the UPA.

Violation Notes: Returned to compliance on 02/15/2018.

Violation Division: Riverside County Department of Env Health

Violation Program: UST

Violation Source: CERS,

Site ID: 62221

Site Name: Riverside Valero

Violation Date: 09-08-2016

Citation: 40 CFR 1 265.173 - U.S. Code of Federal Regulations, Title 40, Chapter

Map ID
Direction
Distance
Elevation

MAP FINDINGS

Site

Database(s)

EDR ID Number
EPA ID Number

RIVERSIDE PETROL INC DBA RIVERSIDE VALERO (Continued)

S113158672

Violation Description: 1, Section(s) 265.173
Failure to meet the following container management requirements: (a) A container holding hazardous waste must always be closed during storage, except when it is necessary to add or remove waste. (b) A container holding hazardous waste must not be opened, handled, or stored in a manner which may rupture the container or cause it to leak.

Violation Notes: Returned to compliance on 10/05/2016.
Violation Division: Riverside County Department of Env Health
Violation Program: HW
Violation Source: CERS,

Site ID: 62221
Site Name: Riverside Valero
Violation Date: 10-28-2013
Citation: HSC 6.75 25299.30-25299.34 - California Health and Safety Code, Chapter 6.75, Section(s) 25299.30-25299.34

Violation Description: Failure to submit and maintain complete and current Certification of Financial Responsibility or other mechanism of financial assurance.

Violation Notes: Returned to compliance on 12/21/2015.
Violation Division: Riverside County Department of Env Health
Violation Program: UST
Violation Source: CERS,

Site ID: 62221
Site Name: Riverside Valero
Violation Date: 09-07-2017
Citation: 23 CCR 16 2712 - California Code of Regulations, Title 23, Chapter 16, Section(s) 2712

Violation Description: Failure to comply with any of the applicable requirements of the permit issued for the operation of the UST system.

Violation Notes: Returned to compliance on 02/15/2018.
Violation Division: Riverside County Department of Env Health
Violation Program: UST
Violation Source: CERS,

Site ID: 62221
Site Name: Riverside Valero
Violation Date: 09-23-2014
Citation: HSC 6.7 25286(a) - California Health and Safety Code, Chapter 6.7, Section(s) 25286(a)

Violation Description: Failure to submit an complete and accurate application for a permit to operate an underground storage tank, or for renewal of the permit.

Violation Notes: Returned to compliance on 12/21/2015.
Violation Division: Riverside County Department of Env Health
Violation Program: UST
Violation Source: CERS,

Site ID: 62221
Site Name: Riverside Valero
Violation Date: 09-21-2016
Citation: HSC 6.95 25508(a)(1) - California Health and Safety Code, Chapter 6.95, Section(s) 25508(a)(1)

Violation Description: Failure to annually review and electronically certify that the business plan is complete and accurate on or before the annual due date.

Violation Notes: Returned to compliance on 10/11/2016.

Map ID
Direction
Distance
Elevation

MAP FINDINGS

Site

Database(s)

EDR ID Number
EPA ID Number

RIVERSIDE PETROL INC DBA RIVERSIDE VALERO (Continued)

S113158672

Violation Division: Riverside City Fire Department
Violation Program: HMRRP
Violation Source: CERS,

Site ID: 62221
Site Name: Riverside Valero
Violation Date: 09-23-2014
Citation: HSC 6.7 25299 - California Health and Safety Code, Chapter 6.7, Section(s) 25299
Violation Description: Failure to comply with one or more of the operating permit conditions.
Violation Notes: Returned to compliance on 12/21/2015.
Violation Division: Riverside County Department of Env Health
Violation Program: UST
Violation Source: CERS,

Site ID: 62221
Site Name: Riverside Valero
Violation Date: 02-28-2019
Citation: HSC 6.95 25508(a)(1) - California Health and Safety Code, Chapter 6.95, Section(s) 25508(a)(1)
Violation Description: Failure to establish and electronically submit an adequate emergency response plan and procedures for a release or threatened release of a hazardous material.
Violation Notes: Returned to compliance on 03/08/2019. No Emergency Response Plan and Procedures have been completed/submitted. Complete the requirement and submit in CERS
Violation Division: Riverside City Fire Department
Violation Program: HMRRP
Violation Source: CERS,

Site ID: 62221
Site Name: Riverside Valero
Violation Date: 08-23-2022
Citation: 23 CCR 16 2636(f)(4) - California Code of Regulations, Title 23, Chapter 16, Section(s) 2636(f)(4)
Violation Description: Failure to meet one or more of the following monitoring requirements in lieu of the requirement to be tightness tested every 12 months: The monitoring system maintains all product piping outside the dispenser to be fail-safe and shut down the pump when a leak is detected. The monitoring system shuts down the pump or stops flow when a leak is detected in the under dispenser containment (UDC).
Violation Notes: Returned to compliance on 08/23/2022. OBSERVATION: The monitoring system did not shut down the 87 turbine or stop flow of product when a leak was detected on the 208 sensors for UDC 1/2, UDC 3/4, UDC 5/6, UDC 7/8, and 87 STP. The fill sump 208 sensors did not shut down their corresponding turbines when tested (piping was observed in the fill sumps). CORRECTIVE ACTION: Owner/operator shall ensure monitoring system is fail-safe and able to shut down the turbine or stop flow of product when a leak is detected or power to the monitoring system is disconnected. Operator was able to repair a "stuck relay" for the 87 turbine. After a retest of all 208 sensors it was observed that they properly shut down the 87 turbine. Operator was able to reprogram the fill sump 208 sensors to shut down their corresponding turbines. Violation was corrected on site.
Violation Division: Riverside County Department of Env Health
Violation Program: UST
Violation Source: CERS,

Map ID
Direction
Distance
Elevation

MAP FINDINGS

Site

Database(s)

EDR ID Number
EPA ID Number

RIVERSIDE PETROL INC DBA RIVERSIDE VALERO (Continued)

S113158672

Evaluation:

Eval General Type: Other/Unknown
Eval Date: 02-14-2019
Violations Found: Yes
Eval Type: Other, not routine, done by local agency
Eval Notes: REINSPECTION
Eval Division: Riverside City Fire Department
Eval Program: HMRRP
Eval Source: CERS,

Eval General Type: Other/Unknown
Eval Date: 03-02-2020
Violations Found: Yes
Eval Type: Other, not routine, done by local agency
Eval Notes: Not reported
Eval Division: Riverside County Department of Env Health
Eval Program: UST
Eval Source: CERS,

Eval General Type: Other/Unknown
Eval Date: 04-18-2022
Violations Found: Yes
Eval Type: Other, not routine, done by local agency
Eval Notes: NOV 2, OF
Eval Division: Riverside County Department of Env Health
Eval Program: UST
Eval Source: CERS,

Eval General Type: Other/Unknown
Eval Date: 08-05-2013
Violations Found: No
Eval Type: Other, not routine, done by local agency
Eval Notes: Not reported
Eval Division: Riverside City Fire Department
Eval Program: HMRRP
Eval Source: CERS,

Eval General Type: Compliance Evaluation Inspection
Eval Date: 08-31-2020
Violations Found: No
Eval Type: Routine done by local agency
Eval Notes: SQG
Eval Division: Riverside County Department of Env Health
Eval Program: HW
Eval Source: CERS,

Eval General Type: Compliance Evaluation Inspection
Eval Date: 08-31-2020
Violations Found: Yes
Eval Type: Routine done by local agency
Eval Notes: 2 - Class I violations
Eval Division: Riverside County Department of Env Health
Eval Program: UST
Eval Source: CERS,

Eval General Type: Other/Unknown
Eval Date: 12-21-2015

Map ID
Direction
Distance
Elevation

MAP FINDINGS

Site

Database(s)

EDR ID Number
EPA ID Number

RIVERSIDE PETROL INC DBA RIVERSIDE VALERO (Continued)

S113158672

Violations Found: No
Eval Type: Other, not routine, done by local agency
Eval Notes: Follow-up Insp. & Witness SB 989 Testing
Eval Division: Riverside County Department of Env Health
Eval Program: UST
Eval Source: CERS,

Eval General Type: Other/Unknown
Eval Date: 02-23-2018
Violations Found: No
Eval Type: Other, not routine, done by local agency
Eval Notes: UST follow up inspection visit
Eval Division: Riverside County Department of Env Health
Eval Program: UST
Eval Source: CERS,

Eval General Type: Compliance Evaluation Inspection
Eval Date: 05-08-2023
Violations Found: No
Eval Type: Routine done by local agency
Eval Notes: Inspector I. Enright
Eval Division: Riverside City Fire Department
Eval Program: HMRRP
Eval Source: CERS,

Eval General Type: Compliance Evaluation Inspection
Eval Date: 07-08-2020
Violations Found: No
Eval Type: Routine done by local agency
Eval Notes: Inspector D. Larez
Eval Division: Riverside City Fire Department
Eval Program: HMRRP
Eval Source: CERS,

Eval General Type: Compliance Evaluation Inspection
Eval Date: 08-13-2024
Violations Found: Yes
Eval Type: Routine done by local agency
Eval Notes: Not reported
Eval Division: Riverside County Department of Env Health
Eval Program: UST
Eval Source: CERS,

Eval General Type: Compliance Evaluation Inspection
Eval Date: 09-08-2016
Violations Found: Yes
Eval Type: Routine done by local agency
Eval Notes: Not reported
Eval Division: Riverside County Department of Env Health
Eval Program: UST
Eval Source: CERS,

Eval General Type: Other/Unknown
Eval Date: 11-18-2015
Violations Found: No
Eval Type: Other, not routine, done by local agency
Eval Notes: Reviewed UST Insp. Report Onsite w/ Owner & Obtained Signature

Map ID
Direction
Distance
Elevation

MAP FINDINGS

Site

Database(s)

EDR ID Number
EPA ID Number

RIVERSIDE PETROL INC DBA RIVERSIDE VALERO (Continued)

S113158672

Eval Division: Riverside County Department of Env Health
Eval Program: UST
Eval Source: CERS,

Eval General Type: Other/Unknown
Eval Date: 11-24-2021
Violations Found: Yes
Eval Type: Other, not routine, done by local agency
Eval Notes: NOV / OF
Eval Division: Riverside County Department of Env Health
Eval Program: UST
Eval Source: CERS,

Eval General Type: Compliance Evaluation Inspection
Eval Date: 01-12-2015
Violations Found: No
Eval Type: Routine done by local agency
Eval Notes: Not reported
Eval Division: Riverside City Fire Department
Eval Program: HMRRP
Eval Source: CERS,

Eval General Type: Other/Unknown
Eval Date: 02-28-2019
Violations Found: Yes
Eval Type: Other, not routine, done by local agency
Eval Notes: reinspection
Eval Division: Riverside City Fire Department
Eval Program: HMRRP
Eval Source: CERS,

Eval General Type: Compliance Evaluation Inspection
Eval Date: 07-12-2013
Violations Found: No
Eval Type: Routine done by local agency
Eval Notes: Not reported
Eval Division: Riverside City Fire Department
Eval Program: HMRRP
Eval Source: CERS,

Eval General Type: Other/Unknown
Eval Date: 08-21-2013
Violations Found: No
Eval Type: Other, not routine, done by local agency
Eval Notes: Not reported
Eval Division: Riverside City Fire Department
Eval Program: HMRRP
Eval Source: CERS,

Eval General Type: Compliance Evaluation Inspection
Eval Date: 08-22-2023
Violations Found: Yes
Eval Type: Routine done by local agency
Eval Notes: Facility is a public gas station with the following underground storage tanks [USTs] on-site: 12,000 gal 87 12,000 gal 91 8,000 gal die All violations shall be corrected.
Reinspection/Return-To-Compliance will be completed/verified on or

Map ID
Direction
Distance
Elevation

MAP FINDINGS

Site

Database(s)

EDR ID Number
EPA ID Number

RIVERSIDE PETROL INC DBA RIVERSIDE VALERO (Continued)

S113158672

after 09/21/2023.

Eval Division: Riverside County Department of Env Health
Eval Program: UST
Eval Source: CERS,

Eval General Type: Compliance Evaluation Inspection
Eval Date: 08-24-2021
Violations Found: No
Eval Type: Routine done by local agency
Eval Notes: Not reported
Eval Division: Riverside County Department of Env Health
Eval Program: UST
Eval Source: CERS,

Eval General Type: Compliance Evaluation Inspection
Eval Date: 09-07-2017
Violations Found: Yes
Eval Type: Routine done by local agency
Eval Notes: Not reported
Eval Division: Riverside County Department of Env Health
Eval Program: UST
Eval Source: CERS,

Eval General Type: Compliance Evaluation Inspection
Eval Date: 09-08-2016
Violations Found: Yes
Eval Type: Routine done by local agency
Eval Notes: Not reported
Eval Division: Riverside County Department of Env Health
Eval Program: HW
Eval Source: CERS,

Eval General Type: Compliance Evaluation Inspection
Eval Date: 09-23-2014
Violations Found: Yes
Eval Type: Routine done by local agency
Eval Notes: Haz. Waste Insp.
Eval Division: Riverside County Department of Env Health
Eval Program: HW
Eval Source: CERS,

Eval General Type: Compliance Evaluation Inspection
Eval Date: 09-23-2015
Violations Found: Yes
Eval Type: Routine done by local agency
Eval Notes: UST Insp.
Eval Division: Riverside County Department of Env Health
Eval Program: UST
Eval Source: CERS,

Eval General Type: Other/Unknown
Eval Date: 10-01-2014
Violations Found: No
Eval Type: Other, not routine, done by local agency
Eval Notes: Follow-up Insp.
Eval Division: Riverside County Department of Env Health
Eval Program: HW

Map ID
Direction
Distance
Elevation

MAP FINDINGS

Site

Database(s)

EDR ID Number
EPA ID Number

RIVERSIDE PETROL INC DBA RIVERSIDE VALERO (Continued)

S113158672

Eval Source: CERS,

Eval General Type: Other/Unknown
Eval Date: 10-01-2014
Violations Found: No
Eval Type: Other, not routine, done by local agency
Eval Notes: Reviewed UST Insp. w/ Owner obtained Signature
Eval Division: Riverside County Department of Env Health
Eval Program: UST
Eval Source: CERS,

Eval General Type: Compliance Evaluation Inspection
Eval Date: 10-28-2013
Violations Found: Yes
Eval Type: Routine done by local agency
Eval Notes: UST Insp.
Eval Division: Riverside County Department of Env Health
Eval Program: UST
Eval Source: CERS,

Eval General Type: Compliance Evaluation Inspection
Eval Date: 10-31-2013
Violations Found: No
Eval Type: Routine done by local agency
Eval Notes: Haz. Waste Insp.
Eval Division: Riverside County Department of Env Health
Eval Program: HW
Eval Source: CERS,

Eval General Type: Compliance Evaluation Inspection
Eval Date: 01-14-2019
Violations Found: Yes
Eval Type: Routine done by local agency
Eval Notes: Not reported
Eval Division: Riverside City Fire Department
Eval Program: HMRRP
Eval Source: CERS,

Eval General Type: Other/Unknown
Eval Date: 02-15-2018
Violations Found: No
Eval Type: Other, not routine, done by local agency
Eval Notes: Not reported
Eval Division: Riverside County Department of Env Health
Eval Program: UST
Eval Source: CERS,

Eval General Type: Compliance Evaluation Inspection
Eval Date: 08-22-2023
Violations Found: Yes
Eval Type: Routine done by local agency
Eval Notes: Facility is a public gas station which operations generate some of the following waste streams: broken nozzles, UST components, testing liquids, and spent absorbent. All violations shall be corrected. Reinspection/Return-To-Compliance will be completed/verified on or after 09/21/2023.
Eval Division: Riverside County Department of Env Health

Map ID
 Direction
 Distance
 Elevation

MAP FINDINGS

Site

Database(s)

EDR ID Number
 EPA ID Number

RIVERSIDE PETROL INC DBA RIVERSIDE VALERO (Continued)

S113158672

<p>Eval Program: HW Eval Source: CERS,</p> <p>Eval General Type: Compliance Evaluation Inspection Eval Date: 08-23-2022 Violations Found: Yes Eval Type: Routine done by local agency Eval Notes: Inspector A. Buse onsite to conduct annual monitoring certification. Technician Aaron Celiceo with PCET Inc. conducted testing (ICC 8035367, exp 12/8/22).</p> <p>Eval Division: Riverside County Department of Env Health Eval Program: UST Eval Source: CERS,</p> <p>Eval General Type: Compliance Evaluation Inspection Eval Date: 08-28-2018 Violations Found: No Eval Type: Routine done by local agency Eval Notes: Not reported Eval Division: Riverside County Department of Env Health Eval Program: UST Eval Source: CERS,</p> <p>Eval General Type: Compliance Evaluation Inspection Eval Date: 08-29-2019 Violations Found: Yes Eval Type: Routine done by local agency Eval Notes: Annual monitoring certification today. PCET Inc. on site for testing. ICC Certified Service Technician: John Babcock 8897114.</p> <p>Eval Division: Riverside County Department of Env Health Eval Program: UST Eval Source: CERS,</p> <p>Eval General Type: Compliance Evaluation Inspection Eval Date: 09-07-2017 Violations Found: No Eval Type: Routine done by local agency Eval Notes: Not reported Eval Division: Riverside County Department of Env Health Eval Program: HW Eval Source: CERS,</p> <p>Eval General Type: Other/Unknown Eval Date: 09-21-2016 Violations Found: Yes Eval Type: Other, not routine, done by local agency Eval Notes: Not reported Eval Division: Riverside City Fire Department Eval Program: HMRRP Eval Source: CERS,</p> <p>Eval General Type: Compliance Evaluation Inspection Eval Date: 09-23-2014 Violations Found: Yes Eval Type: Routine done by local agency Eval Notes: UST Insp. Eval Division: Riverside County Department of Env Health</p>	<p>Inspector A. Buse onsite to conduct annual monitoring certification. Technician Aaron Celiceo with PCET Inc. conducted testing (ICC 8035367, exp 12/8/22).</p> <p>Riverside County Department of Env Health</p> <p>Riverside County Department of Env Health</p> <p>Riverside County Department of Env Health</p> <p>Riverside County Department of Env Health</p> <p>Riverside County Department of Env Health</p> <p>Riverside County Department of Env Health</p> <p>Riverside County Department of Env Health</p> <p>Riverside City Fire Department</p> <p>Riverside County Department of Env Health</p>
-----------------------------------------------------------------------------------------------------------------------------------------------------------------------------------------------------------------------------------------------------------------------------------------------------------------------------------------------------------------------------------------------------------------------------------------------------------------------------------------------------------------------------------------------------------------------------------------------------------------------------------------------------------------------------------------------------------------------------------------------------------------------------------------------------------------------------------------------------------------------------------------------------------------------------------------------------------------------------------------------------------------------------------------------------------------------------------------------------------------------------------------------------------------------------------------------------------------------------------------------------------------------------------------------------------------------------------------------------------------------------------------------------------------------------------------------------------------------------------------------------------------------------------------------------------------------------------------------------------------------------------------------------------------------------------------------------------------------------------------------------------------------------------------------------------------------------------------------------------------------------------------------------------------------------------------------------------------------------------------------------------------------------------------------------------------------------------------------------------------------------------------------------------------------------------------------------------------------------------------------------------------------------------------------------------------------------------------------------------------------------------------------------------------------------	-----------------------------------------------------------------------------------------------------------------------------------------------------------------------------------------------------------------------------------------------------------------------------------------------------------------------------------------------------------------------------------------------------------------------------------------------------------------------------------------------------------------------------------------------------------------------------------------------------------------

Map ID
Direction
Distance
Elevation

MAP FINDINGS

Site

Database(s)

EDR ID Number
EPA ID Number

RIVERSIDE PETROL INC DBA RIVERSIDE VALERO (Continued)

S113158672

Eval Program: UST
Eval Source: CERS,

Eval General Type: Other/Unknown
Eval Date: 10-03-2019
Violations Found: Yes
Eval Type: Other, not routine, done by local agency
Eval Notes: Re-inspection
Eval Division: Riverside County Department of Env Health
Eval Program: UST
Eval Source: CERS,

Enforcement Action:

Site ID: 62221
Site Name: Riverside Valero
Site Address: 17945 VAN BUREN BLVD
Site City: RIVERSIDE
Site Zip: 92508
Enf Action Date: 08-19-2013
Enf Action Type: Notice of Violation (Unified Program)
Enf Action Description: Notice of Violation Issued by the Inspector at the Time of Inspection
Enf Action Notes: Fines/Penalties Assessed: \$100.00. Administrative citation issued.
Enf Action Division: Riverside City Fire Department
Enf Action Program: UNSPEC
Enf Action Source: CERS,

Site ID: 62221
Site Name: Riverside Valero
Site Address: 17945 VAN BUREN BLVD
Site City: RIVERSIDE
Site Zip: 92508
Enf Action Date: 09-15-2020
Enf Action Type: AEO - Unified Program
Enf Action Description: Administrative Enforcement Order Based on the Unified Program Statute
Enf Action Notes: Not reported
Enf Action Division: Riverside County Department of Env Health
Enf Action Program: UST
Enf Action Source: CERS,

Site ID: 62221
Site Name: Riverside Valero
Site Address: 17945 VAN BUREN BLVD
Site City: RIVERSIDE
Site Zip: 92508
Enf Action Date: 09-23-2015
Enf Action Type: Notice of Violation (Unified Program)
Enf Action Description: Notice of Violation Issued by the Inspector at the Time of Inspection
Enf Action Notes: Not reported
Enf Action Division: Riverside County Department of Env Health
Enf Action Program: UST
Enf Action Source: CERS,

Site ID: 62221
Site Name: Riverside Valero
Site Address: 17945 VAN BUREN BLVD
Site City: RIVERSIDE
Site Zip: 92508

Map ID
Direction
Distance
Elevation

MAP FINDINGS

Site

Database(s)

EDR ID Number
EPA ID Number

RIVERSIDE PETROL INC DBA RIVERSIDE VALERO (Continued)

S113158672

Enf Action Date: 09-23-2014
Enf Action Type: Notice of Violation (Unified Program)
Enf Action Description: Notice of Violation Issued by the Inspector at the Time of Inspection
Enf Action Notes: Not reported
Enf Action Division: Riverside County Department of Env Health
Enf Action Program: HW
Enf Action Source: CERS,

Site ID: 62221
Site Name: Riverside Valero
Site Address: 17945 VAN BUREN BLVD
Site City: RIVERSIDE
Site Zip: 92508
Enf Action Date: 07-29-2013
Enf Action Type: Notice of Violation (Unified Program)
Enf Action Description: Notice of Violation Issued by the Inspector at the Time of Inspection
Enf Action Notes: Administrative citation issued.
Enf Action Division: Riverside City Fire Department
Enf Action Program: UNSPEC
Enf Action Source: CERS,

Site ID: 62221
Site Name: Riverside Valero
Site Address: 17945 VAN BUREN BLVD
Site City: RIVERSIDE
Site Zip: 92508
Enf Action Date: 10-05-2016
Enf Action Type: AEO - Unified Program
Enf Action Description: Administrative Enforcement Order Based on the Unified Program Statute
Enf Action Notes: Fines/Penalties Assessed: \$1,000.00. Raised sensor in Diesel STP sump. AEO hearing convened at Corona office 10-6-2016. \$1000 fine issued, facility owner accepted. Consent order to be mailed to facility.
Enf Action Division: Riverside County Department of Env Health
Enf Action Program: UST
Enf Action Source: CERS,

Site ID: 62221
Site Name: Riverside Valero
Site Address: 17945 VAN BUREN BLVD
Site City: RIVERSIDE
Site Zip: 92508
Enf Action Date: 09-21-2016
Enf Action Type: Notice of Violation (Unified Program)
Enf Action Description: Notice of Violation Issued by the Inspector at the Time of Inspection
Enf Action Notes: Fines/Penalties Assessed: \$100.00. Administrative Citation.
Enf Action Division: Riverside City Fire Department
Enf Action Program: HMRRP
Enf Action Source: CERS,

Site ID: 62221
Site Name: Riverside Valero
Site Address: 17945 VAN BUREN BLVD
Site City: RIVERSIDE
Site Zip: 92508
Enf Action Date: 10-28-2013
Enf Action Type: Notice of Violation (Unified Program)
Enf Action Description: Notice of Violation Issued by the Inspector at the Time of Inspection

Map ID
Direction
Distance
Elevation

MAP FINDINGS

Site

Database(s)

EDR ID Number
EPA ID Number

RIVERSIDE PETROL INC DBA RIVERSIDE VALERO (Continued)

S113158672

Enf Action Notes: Not reported
Enf Action Division: Riverside County Department of Env Health
Enf Action Program: UST
Enf Action Source: CERS,

Site ID: 62221
Site Name: Riverside Valero
Site Address: 17945 VAN BUREN BLVD
Site City: RIVERSIDE
Site Zip: 92508
Enf Action Date: 09-23-2014
Enf Action Type: Notice of Violation (Unified Program)
Enf Action Description: Notice of Violation Issued by the Inspector at the Time of Inspection
Enf Action Notes: Not reported
Enf Action Division: Riverside County Department of Env Health
Enf Action Program: UST
Enf Action Source: CERS,

Coordinates:
Site ID: 62221
Facility Name: Riverside Valero
Env Int Type Code: HWG
Program ID: 10511479
Coord Name: Not reported
Ref Point Type Desc: Unknown,
Latitude: 33.885113
Longitude: -117.349503

Affiliation:
Affiliation Type Desc: Legal Owner
Entity Name: Kevin Tran
Entity Title: Not reported
Affiliation Address: 17945 Van Buren
Affiliation City: Riverside
Affiliation State: CA
Affiliation Country: United States
Affiliation Zip: 92508
Affiliation Phone: (818) 263-5339,

Affiliation Type Desc: Parent Corporation
Entity Name: RIVERSIDE VALERO
Entity Title: Not reported
Affiliation Address: Not reported
Affiliation City: Not reported
Affiliation State: Not reported
Affiliation Country: Not reported
Affiliation Zip: Not reported
Affiliation Phone: ,

Affiliation Type Desc: Property Owner
Entity Name: Pankaj Patel
Entity Title: Not reported
Affiliation Address: 1462 Crestview Road
Affiliation City: Redlands
Affiliation State: CA
Affiliation Country: United States

Map ID
Direction
Distance
Elevation

MAP FINDINGS

Site

Database(s)

EDR ID Number
EPA ID Number

RIVERSIDE PETROL INC DBA RIVERSIDE VALERO (Continued)

S113158672

Affiliation Zip: 92374
Affiliation Phone: (909) 709-7497,

Affiliation Type Desc: UST Permit Applicant
Entity Name: Kevin Tran
Entity Title: Owner
Affiliation Address: Not reported
Affiliation City: Not reported
Affiliation State: Not reported
Affiliation Country: Not reported
Affiliation Zip: Not reported
Affiliation Phone: (818) 263-5339,

Affiliation Type Desc: Document Preparer
Entity Name: Patrick Kanchy
Entity Title: Not reported
Affiliation Address: Not reported
Affiliation City: Not reported
Affiliation State: Not reported
Affiliation Country: Not reported
Affiliation Zip: Not reported
Affiliation Phone: ,

Affiliation Type Desc: Facility Mailing Address
Entity Name: Mailing Address
Entity Title: Not reported
Affiliation Address: 17945 Van Buren
Affiliation City: Riverside
Affiliation State: CA
Affiliation Country: Not reported
Affiliation Zip: 92508
Affiliation Phone: ,

Affiliation Type Desc: UST Property Owner Name
Entity Name: Pankaj Patel
Entity Title: Not reported
Affiliation Address: 1462 Crestview Rd.
Affiliation City: Redlands
Affiliation State: CA
Affiliation Country: United States
Affiliation Zip: 92374
Affiliation Phone: (909) 709-7497,

Affiliation Type Desc: Identification Signer
Entity Name: Kevin Tran
Entity Title: Owner
Affiliation Address: Not reported
Affiliation City: Not reported
Affiliation State: Not reported
Affiliation Country: Not reported
Affiliation Zip: Not reported
Affiliation Phone: ,

Affiliation Type Desc: Operator
Entity Name: Riverside Petrol Inc.
Entity Title: Not reported
Affiliation Address: Not reported

Map ID
Direction
Distance
Elevation

MAP FINDINGS

Site

Database(s)

EDR ID Number
EPA ID Number

RIVERSIDE PETROL INC DBA RIVERSIDE VALERO (Continued)

S113158672

Affiliation City: Not reported
Affiliation State: Not reported
Affiliation Country: Not reported
Affiliation Zip: Not reported
Affiliation Phone: (818) 263-5339,

Affiliation Type Desc: UST Tank Operator
Entity Name: Kevin Tran
Entity Title: Not reported
Affiliation Address: 17945 Van Buren
Affiliation City: Riverside
Affiliation State: CA
Affiliation Country: United States
Affiliation Zip: 92508
Affiliation Phone: (951) 780-7814,

Affiliation Type Desc: UST Tank Owner
Entity Name: Kevin Tran
Entity Title: Not reported
Affiliation Address: 17945 Van Buren
Affiliation City: Riverside
Affiliation State: CA
Affiliation Country: United States
Affiliation Zip: 92508
Affiliation Phone: (818) 263-5339,

Affiliation Type Desc: CUPA District
Entity Name: Riverside Cnty Env Health
Entity Title: Not reported
Affiliation Address: 4065 County Circle Drive, Room 104
Affiliation City: Riverside
Affiliation State: CA
Affiliation Country: Not reported
Affiliation Zip: 92503
Affiliation Phone: (951) 358-5055,

Affiliation Type Desc: Environmental Contact
Entity Name: Kevin Tran
Entity Title: Not reported
Affiliation Address: 17945 Van Buren
Affiliation City: Riverside
Affiliation State: CA
Affiliation Country: Not reported
Affiliation Zip: 92508
Affiliation Phone: ,

11
SSW
1/8-1/4
0.184 mi.
970 ft.

**16176 PORTER AVENUE
16176 PORTER AVENUE
RIVERSIDE, CA 92504**

**RCRA NonGen / NLR 1025828253
E MANIFEST CAC003007806**

**Relative:
Higher
Actual:
1523 ft.**

RCRA Listings:
Date Form Received by Agency:
Handler Name:
Handler Address:
Handler City,State,Zip:

20190328
16176 Porter Avenue
16176 Porter Avenue
RIVERSIDE, CA 92504-6013

Map ID
 Direction
 Distance
 Elevation

MAP FINDINGS

Site

Database(s)

EDR ID Number
 EPA ID Number

16176 PORTER AVENUE (Continued)

1025828253

EPA ID:		CAC003007806
Contact Name:		SANDY PIZZUTO
Contact Address:		16176 PORTER AVENUE
Contact City,State,Zip:		RIVERSIDE, CA 92504-6013
Contact Telephone:		951-907-3992
Contact Fax:		Not reported
Contact Email:		TAMMYHURLEY@ALLIANCE-ENVIRO.COM
Contact Title:		Not reported
EPA Region:		09
Land Type:		Not reported
Federal Waste Generator Description:		Not a generator, verified
Non-Notifier:		Not reported
Biennial Report Cycle:		Not reported
Accessibility:		Not reported
Active Site Indicator:		Not reported
State District Owner:		Not reported
State District:		Not reported
Mailing Address:		16176 PORTER AVENUE
Mailing City,State,Zip:		RIVERSIDE, CA 92504-6013
Owner Name:	Sandy Pizzuto	
Owner Type:		Other
Operator Name:	Sandy Pizzuto	
Operator Type:		Other
Short-Term Generator Activity:		No
Importer Activity:		No
Mixed Waste Generator:		No
Transporter Activity:		No
Transfer Facility Activity:		No
Recycler Activity with Storage:		No
Small Quantity On-Site Burner Exemption:		No
Smelting Melting and Refining Furnace Exemption:		No
Underground Injection Control:		No
Off-Site Waste Receipt:		No
Universal Waste Indicator:		No
Universal Waste Destination Facility:		No
Federal Universal Waste:		No
Active Site State-Reg Handler:		---
Federal Facility Indicator:		Not reported
Hazardous Secondary Material Indicator:		N
Sub-Part K Indicator:		Not reported
2018 GPRA Permit Baseline:		Not on the Baseline
2018 GPRA Renewals Baseline:		Not on the Baseline
202 GPRA Corrective Action Baseline:		No
Subject to Corrective Action Universe:		No
Non-TSDFs Where RCRA CA has Been Imposed Universe:		No
Corrective Action Priority Ranking:		No NCAPS ranking
Environmental Control Indicator:		No
Institutional Control Indicator:		No
Human Exposure Controls Indicator:		N/A
Groundwater Controls Indicator:		N/A
Significant Non-Complier Universe:		No
Unaddressed Significant Non-Complier Universe:		No
Addressed Significant Non-Complier Universe:		No
Significant Non-Complier With a Compliance Schedule Universe:		No
Financial Assurance Required:		Not reported
Handler Date of Last Change:		20241211
Recognized Trader-Importer:		No

Map ID
Direction
Distance
Elevation

MAP FINDINGS

Site

Database(s)

EDR ID Number
EPA ID Number

16176 PORTER AVENUE (Continued)

1025828253

Recognized Trader-Exporter: No
Importer of Spent Lead Acid Batteries: No
Exporter of Spent Lead Acid Batteries: No
Recycler Activity Without Storage: No
Manifest Broker: No
Sub-Part P Indicator: No

Handler - Owner Operator:

Owner/Operator Indicator: Owner
Owner/Operator Name: SANDY PIZZUTO
Legal Status: Other
Date Became Current: Not reported
Date Ended Current: Not reported
Owner/Operator Address: 16176 PORTER AVENUE
Owner/Operator City,State,Zip: RIVERSIDE, CA 92504-6013
Owner/Operator Telephone: 951-907-3992
Owner/Operator Telephone Ext: Not reported
Owner/Operator Fax: Not reported
Owner/Operator Email: Not reported

Owner/Operator Indicator: Operator
Owner/Operator Name: SANDY PIZZUTO
Legal Status: Other
Date Became Current: Not reported
Date Ended Current: Not reported
Owner/Operator Address: 16176 PORTER AVENUE
Owner/Operator City,State,Zip: RIVERSIDE, CA 92504-6013
Owner/Operator Telephone: 951-907-3992
Owner/Operator Telephone Ext: Not reported
Owner/Operator Fax: Not reported
Owner/Operator Email: Not reported

Historic Generators:

Receive Date: 20190328
Handler Name: 16176 PORTER AVENUE
Federal Waste Generator Description: Not a generator, verified
State District Owner: Not reported
Large Quantity Handler of Universal Waste: No
Recognized Trader Importer: No
Recognized Trader Exporter: No
Spent Lead Acid Battery Importer: No
Spent Lead Acid Battery Exporter: No
Current Record: Yes
Non Storage Recycler Activity: No
Electronic Manifest Broker: No

List of NAICS Codes and Descriptions:

NAICS Code: 56299
NAICS Description: All Other Waste Management Services

Facility Has Received Notices of Violations:

Violations: No Violations Found

Map ID
Direction
Distance
Elevation

MAP FINDINGS

Site

Database(s)

EDR ID Number
EPA ID Number

16176 PORTER AVENUE (Continued)

1025828253

Evaluation Action Summary:

Evaluations: No Evaluations Found

E MANIFEST:

Manifest Tracking Number: 019650924JJK
Last Updated Date: 20191223
Shipped Date: 20190330
Received Date: 20190411
Manifest Status: Signed
Submission Type: DataImage5Copy
Origin Type: Web
Generator EPA ID: CAC003007806
Generator Name: Sandy Pizzuto
Generator Location Street Number: Not reported
Generator Location Street 1: 16176 PORTER AVENUE
Generator Location Street 2: Not reported
Generator Location City: RIVERSIDE
Generator Location State: CA
Generator Location Zip: 92504-6013
Generator Mail Street Number: Not reported
Generator Mail Street 1: 16176 PORTER AVENUE
Generator Mail Street 2: Not reported
Generator Mail City: RIVERSIDE
Generator Mail Zip: 92504-6013
Generator Mail State: CA
Generator Contact Company Name: Not reported
Designated Facility EPA ID: AZR000520882
Designated Facility Name: La Paz County Regional Landfill
Designated Facility Mail Street Number: Not reported
Designated Facility Mail Street 1: MILE POST 128
Designated Facility Mail Street 2: 26999 HIGHWAY 95
Designated Facility Mail City: PARKER
Designated Facility Mail Zip: 85344
Designated Facility Mail State: AZ
Designated Facility Location Street Number: Not reported
Designated Facility Location Street 1: 26999 HIGHWAY 95
Designated Facility Location Street 2: Not reported
Designated Facility Location City: PARKER
Designated Facility Location Zip: 85344
Designated Facility Location State: AZ
Designated Facility Contact Company Name: Not reported
Manifest Residue Indicator: N
Rejection Indicator: N

Transporter:

Manifest Tracking Number: 019650924JJK
Transporter Line Number: 1
Transporter EPA ID: CAL000160111
Transporter Name: Alliance Environmental Group Llc

Manifest Tracking Number: 019650924JJK
Transporter Line Number: 2
Transporter EPA ID: CAR000049064
Transporter Name: E C T I

Map ID
 Direction
 Distance
 Elevation

MAP FINDINGS

Site

Database(s)

EDR ID Number
 EPA ID Number

16176 PORTER AVENUE (Continued)

1025828253

Waste Line:
 Manifest Tracking Number: 019650924JJK
 Waste Line Number: 1
 U.S. DOT Hazardous Indicator: Y
 U.S. DOT ID Number: NA2212
 U.S. DOT Description: Rq Na2212, Asbestos, 9 Pg Iii
 Non-Hazardous Waste Description: Not reported
 Number of Containers: 20
 Container Type Code: BA
 Container Type Description: Burlap, cloth, paper, or plastic bags
 Waste Quantity: 1
 Quantity Unit of Measure Code: Y
 Quantity Unit of Measure Description: Cubic Yards
 Waste Quantity, in Tons: 0.84
 Acute Waste Quantity, in Tons: 0
 Non-Acute Waste Quantity, in Tons: 0.84
 Waste Quantity, in Kilograms: 761.9052
 Acute Waste Quantity, in Kilograms: 0
 Non-Acute Waste Quantity, in Kilograms: 761.9052
 Management Method Code: H132
 Management Method Description: LANDFILL (WITH PRIOR TREATMENT AND/OR STABILIZATION)
 Waste Residue Indicator: N
 Quantity Discrepancy Indicator: N
 Waste Type Discrepancy Indicator: N
 Waste Density: Not reported
 Waste Density Unit of Measure Code: Not reported
 Waste Density Unit of Measure Description: Not reported
 Form Code: Not reported
 Form Code Description: Not reported
 Source Code: Not reported
 Source Code Description: Not reported
 Waste Minimization Code: Not reported
 Waste Minimization Code Description: Not reported
 Consent Number: Not reported
 EPA Waste Indicator: N
 Federal Waste Codes: Not reported
 Quantity Haz Kg: 0
 Quantity Haz Tons: 0
 Quantity Non Haz Kg: 761.9052
 Quantity Non Haz Tons: 0.84
 State Waste Codes: CA-151

12
ESE
1/8-1/4
0.196 mi.
1036 ft.

15803 RIDGEWAY AVE
15803 RIDGEWAY AVE
RIVERSIDE, CA 92508

RCRA NonGen / NLR **1027448934**
E MANIFEST **CAC003186691**

Relative:
Higher
Actual:
1564 ft.

RCRA Listings:
 Date Form Received by Agency: 20220722
 Handler Name: 15803 Ridgeway Ave
 Handler Address: 15803 Ridgeway Ave
 Handler City,State,Zip: RIVERSIDE, CA 92508
 EPA ID: CAC003186691
 Contact Name: ICELA CUEVAS
 Contact Address: 15803 RIDGEWAY AVE
 Contact City,State,Zip: RIVERSIDE, CA 92508

Map ID
 Direction
 Distance
 Elevation

MAP FINDINGS

Site

Database(s)

EDR ID Number
 EPA ID Number

15803 RIDGEWAY AVE (Continued)

1027448934

Contact Telephone:	951-373-0600
Contact Fax:	Not reported
Contact Email:	CUEVASFENCINGCO@AOL.COM
Contact Title:	Not reported
EPA Region:	09
Land Type:	Not reported
Federal Waste Generator Description:	Not a generator, verified
Non-Notifier:	Not reported
Biennial Report Cycle:	Not reported
Accessibility:	Not reported
Active Site Indicator:	Not reported
State District Owner:	Not reported
State District:	Not reported
Mailing Address:	15803 RIDGEWAY AVE
Mailing City, State, Zip:	RIVERSIDE, CA 92508
Owner Name:	Icela Cuevas
Owner Type:	Other
Operator Name:	Icela Cuevas
Operator Type:	Other
Short-Term Generator Activity:	No
Importer Activity:	No
Mixed Waste Generator:	No
Transporter Activity:	No
Transfer Facility Activity:	No
Recycler Activity with Storage:	No
Small Quantity On-Site Burner Exemption:	No
Smelting Melting and Refining Furnace Exemption:	No
Underground Injection Control:	No
Off-Site Waste Receipt:	No
Universal Waste Indicator:	No
Universal Waste Destination Facility:	No
Federal Universal Waste:	No
Active Site State-Reg Handler:	---
Federal Facility Indicator:	Not reported
Hazardous Secondary Material Indicator:	N
Sub-Part K Indicator:	Not reported
2018 GPRC Permit Baseline:	Not on the Baseline
2018 GPRC Renewals Baseline:	Not on the Baseline
202 GPRC Corrective Action Baseline:	No
Subject to Corrective Action Universe:	No
Non-TSDFs Where RCRA CA has Been Imposed Universe:	No
Corrective Action Priority Ranking:	No NCAPS ranking
Environmental Control Indicator:	No
Institutional Control Indicator:	No
Human Exposure Controls Indicator:	N/A
Groundwater Controls Indicator:	N/A
Significant Non-Complier Universe:	No
Unaddressed Significant Non-Complier Universe:	No
Addressed Significant Non-Complier Universe:	No
Significant Non-Complier With a Compliance Schedule Universe:	No
Financial Assurance Required:	Not reported
Handler Date of Last Change:	20241212
Recognized Trader-Importer:	No
Recognized Trader-Exporter:	No
Importer of Spent Lead Acid Batteries:	No
Exporter of Spent Lead Acid Batteries:	No
Recycler Activity Without Storage:	No

Map ID
Direction
Distance
Elevation

MAP FINDINGS

Site

Database(s)

EDR ID Number
EPA ID Number

15803 RIDGEWAY AVE (Continued)

1027448934

Manifest Broker: No
Sub-Part P Indicator: No

Handler - Owner Operator:

Owner/Operator Indicator: Owner
Owner/Operator Name: ICELA CUEVAS
Legal Status: Other
Date Became Current: Not reported
Date Ended Current: Not reported
Owner/Operator Address: 15803 RIDGEWAY AVE
Owner/Operator City,State,Zip: RIVERSIDE, CA 92508
Owner/Operator Telephone: 951-373-0600
Owner/Operator Telephone Ext: Not reported
Owner/Operator Fax: Not reported
Owner/Operator Email: Not reported

Owner/Operator Indicator: Operator
Owner/Operator Name: ICELA CUEVAS
Legal Status: Other
Date Became Current: Not reported
Date Ended Current: Not reported
Owner/Operator Address: 15803 RIDGEWAY AVE
Owner/Operator City,State,Zip: RIVERSIDE, CA 92508
Owner/Operator Telephone: 951-373-0600
Owner/Operator Telephone Ext: Not reported
Owner/Operator Fax: Not reported
Owner/Operator Email: Not reported

Historic Generators:

Receive Date: 20220722
Handler Name: 15803 RIDGEWAY AVE
Federal Waste Generator Description: Not a generator, verified
State District Owner: Not reported
Large Quantity Handler of Universal Waste: No
Recognized Trader Importer: No
Recognized Trader Exporter: No
Spent Lead Acid Battery Importer: No
Spent Lead Acid Battery Exporter: No
Current Record: Yes
Non Storage Recycler Activity: No
Electronic Manifest Broker: No

List of NAICS Codes and Descriptions:

NAICS Code: 56299
NAICS Description: All Other Waste Management Services

Facility Has Received Notices of Violations:

Violations: No Violations Found

Evaluation Action Summary:

Evaluations: No Evaluations Found

Map ID
Direction
Distance
Elevation

MAP FINDINGS

Site

Database(s)

EDR ID Number
EPA ID Number

15803 RIDGEWAY AVE (Continued)

1027448934

E MANIFEST:

Manifest Tracking Number: 023666380JJK
Last Updated Date: 20220819
Shipped Date: 20220808
Received Date: 20220808
Manifest Status: Signed
Submission Type: DataImage5Copy
Origin Type: Service
Generator EPA ID: CAC003186691
Generator Name: Icela Cuevas
Generator Location Street Number: Not reported
Generator Location Street 1: 15803 RIDGEWAY AVE
Generator Location Street 2: Not reported
Generator Location City: RIVERSIDE
Generator Location State: CA
Generator Location Zip: 92508
Generator Mail Street Number: Not reported
Generator Mail Street 1: 15803 RIDGEWAY AVE
Generator Mail Street 2: Not reported
Generator Mail City: RIVERSIDE
Generator Mail Zip: 92508
Generator Mail State: CA
Generator Contact Company Name: Not reported
Designated Facility EPA ID: CAD009007626
Designated Facility Name: Azusa Land Reclamation Co Inc
Designated Facility Mail Street Number: Not reported
Designated Facility Mail Street 1: Not reported
Designated Facility Mail Street 2: 1211 W. GLADSTONE STREET
Designated Facility Mail City: AZUSA
Designated Facility Mail Zip: 91702
Designated Facility Mail State: CA
Designated Facility Location Street Number: Not reported
Designated Facility Location Street 1: 1211 W. GLADSTONE STREET
Designated Facility Location Street 2: Not reported
Designated Facility Location City: AZUSA
Designated Facility Location Zip: 91702
Designated Facility Location State: CA
Designated Facility Contact Company Name: Not reported
Manifest Residue Indicator: N
Rejection Indicator: N

Transporter:

Manifest Tracking Number: 023666380JJK
Transporter Line Number: 1
Transporter EPA ID: CAR000152058
Transporter Name: Earthwise Services Llc

Waste Line:

Manifest Tracking Number: 023666380JJK
Waste Line Number: 1
U.S. DOT Hazardous Indicator: Y
U.S. DOT ID Number: NA2212
U.S. DOT Description: Na2212, Asbestos, 9, Pg Iii, Rq (Asbestos)
Non-Hazardous Waste Description: Not reported
Number of Containers: 20
Container Type Code: BA

Map ID
 Direction
 Distance
 Elevation

MAP FINDINGS

Site

Database(s)

EDR ID Number
 EPA ID Number

15803 RIDGEWAY AVE (Continued)

1027448934

Container Type Description:	Burlap, cloth, paper, or plastic bags
Waste Quantity:	1
Quantity Unit of Measure Code:	Y
Quantity Unit of Measure Description:	Cubic Yards
Waste Quantity, in Tons:	0.84
Acute Waste Quantity, in Tons:	0
Non-Acute Waste Quantity, in Tons:	0.84
Waste Quantity, in Kilograms:	761.9052
Acute Waste Quantity, in Kilograms:	0
Non-Acute Waste Quantity, in Kilograms:	761.9052
Management Method Code:	H132
Management Method Description:	LANDFILL (WITH PRIOR TREATMENT AND/OR STABILIZATION)
Waste Residue Indicator:	N
Quantity Discrepancy Indicator:	N
Waste Type Discrepancy Indicator:	N
Waste Density:	Not reported
Waste Density Unit of Measure Code:	Not reported
Waste Density Unit of Measure Description:	Not reported
Form Code:	Not reported
Form Code Description:	Not reported
Source Code:	Not reported
Source Code Description:	Not reported
Waste Minimization Code:	Not reported
Waste Minimization Code Description:	Not reported
Consent Number:	Not reported
EPA Waste Indicator:	N
Federal Waste Codes:	Not reported
Quantity Haz Kg:	0
Quantity Haz Tons:	0
Quantity Non Haz Kg:	761.9052
Quantity Non Haz Tons:	0.84
State Waste Codes:	CA-151

13
SSE
1/8-1/4
0.206 mi.
1088 ft.

16201 ALTA CRESTA AVE
16201 ALTA CRESTA AVE
RIVERSIDE, CA 92508

RCRA NonGen / NLR **1026161843**
E MANIFEST **CAC003061826**

Relative:
Higher
Actual:
1590 ft.

RCRA Listings:

Date Form Received by Agency:	20200331
Handler Name:	16201 Alta Cresta Ave
Handler Address:	16201 Alta Cresta Ave
Handler City,State,Zip:	RIVERSIDE, CA 92508-9366
EPA ID:	CAC003061826
Contact Name:	ANN JOHNSON
Contact Address:	19069 VAN BUREN BLVD
Contact City,State,Zip:	RIVERSIDE, CA 92508-9366
Contact Telephone:	951-965-8832
Contact Fax:	Not reported
Contact Email:	GRANNYAMJ41@GMAIL.COM
Contact Title:	Not reported
EPA Region:	09
Land Type:	Not reported
Federal Waste Generator Description:	Not a generator, verified
Non-Notifier:	Not reported
Biennial Report Cycle:	Not reported
Accessibility:	Not reported

Map ID
 Direction
 Distance
 Elevation

MAP FINDINGS

Site

Database(s)

EDR ID Number
 EPA ID Number

16201 ALTA CRESTA AVE (Continued)

1026161843

Active Site Indicator:		Not reported
State District Owner:		Not reported
State District:		Not reported
Mailing Address:		19069 VAN BUREN BLVD
Mailing City,State,Zip:		RIVERSIDE, CA 92508-9366
Owner Name:	Ann Johnson	
Owner Type:		Other
Operator Name:	Ann Johnson	
Operator Type:		Other
Short-Term Generator Activity:		No
Importer Activity:		No
Mixed Waste Generator:		No
Transporter Activity:		No
Transfer Facility Activity:		No
Recycler Activity with Storage:		No
Small Quantity On-Site Burner Exemption:		No
Smelting Melting and Refining Furnace Exemption:		No
Underground Injection Control:		No
Off-Site Waste Receipt:		No
Universal Waste Indicator:		No
Universal Waste Destination Facility:		No
Federal Universal Waste:		No
Active Site State-Reg Handler:		---
Federal Facility Indicator:		Not reported
Hazardous Secondary Material Indicator:		N
Sub-Part K Indicator:		Not reported
2018 GPRA Permit Baseline:		Not on the Baseline
2018 GPRA Renewals Baseline:		Not on the Baseline
202 GPRA Corrective Action Baseline:		No
Subject to Corrective Action Universe:		No
Non-TSDFs Where RCRA CA has Been Imposed Universe:		No
Corrective Action Priority Ranking:		No NCAPS ranking
Environmental Control Indicator:		No
Institutional Control Indicator:		No
Human Exposure Controls Indicator:		N/A
Groundwater Controls Indicator:		N/A
Significant Non-Complier Universe:		No
Unaddressed Significant Non-Complier Universe:		No
Addressed Significant Non-Complier Universe:		No
Significant Non-Complier With a Compliance Schedule Universe:		No
Financial Assurance Required:		Not reported
Handler Date of Last Change:		20241211
Recognized Trader-Importer:		No
Recognized Trader-Exporter:		No
Importer of Spent Lead Acid Batteries:		No
Exporter of Spent Lead Acid Batteries:		No
Recycler Activity Without Storage:		No
Manifest Broker:		No
Sub-Part P Indicator:		No

Handler - Owner Operator:

Owner/Operator Indicator:	Owner
Owner/Operator Name:	ANN JOHNSON
Legal Status:	Other
Date Became Current:	Not reported
Date Ended Current:	Not reported

Map ID
Direction
Distance
Elevation

MAP FINDINGS

Site

Database(s)

EDR ID Number
EPA ID Number

16201 ALTA CRESTA AVE (Continued)

1026161843

Owner/Operator Address: 19069 VAN BUREN BLVD
Owner/Operator City,State,Zip: RIVERSIDE, CA 92508-9366
Owner/Operator Telephone: 951-965-8832
Owner/Operator Telephone Ext: Not reported
Owner/Operator Fax: Not reported
Owner/Operator Email: Not reported

Owner/Operator Indicator: Operator
Owner/Operator Name: ANN JOHNSON
Legal Status: Other
Date Became Current: Not reported
Date Ended Current: Not reported
Owner/Operator Address: 19069 VAN BUREN BLVD
Owner/Operator City,State,Zip: RIVERSIDE, CA 92508-9366
Owner/Operator Telephone: 951-965-8832
Owner/Operator Telephone Ext: Not reported
Owner/Operator Fax: Not reported
Owner/Operator Email: Not reported

Historic Generators:
Receive Date: 20200331
Handler Name: 16201 ALTA CRESTA AVE
Federal Waste Generator Description: Not a generator, verified
State District Owner: Not reported
Large Quantity Handler of Universal Waste: No
Recognized Trader Importer: No
Recognized Trader Exporter: No
Spent Lead Acid Battery Importer: No
Spent Lead Acid Battery Exporter: No
Current Record: Yes
Non Storage Recycler Activity: No
Electronic Manifest Broker: No

List of NAICS Codes and Descriptions:
NAICS Code: 56299
NAICS Description: All Other Waste Management Services

Facility Has Received Notices of Violations:
Violations: No Violations Found

Evaluation Action Summary:
Evaluations: No Evaluations Found

E MANIFEST:
Manifest Tracking Number: 021380594JJK
Last Updated Date: 20200508
Shipped Date: 20200417
Received Date: 20200417
Manifest Status: Signed
Submission Type: DataImage5Copy
Origin Type: Service
Generator EPA ID: CAC003061826
Generator Name: Ann Johnson
Generator Location Street Number: Not reported

Map ID
Direction
Distance
Elevation

MAP FINDINGS

Site

Database(s)

EDR ID Number
EPA ID Number

16201 ALTA CRESTA AVE (Continued)

1026161843

Generator Location Street 1: 16201 ALTA CRESTA AVE
Generator Location Street 2: Not reported
Generator Location City: RIVERSIDE
Generator Location State: CA
Generator Location Zip: 92508
Generator Mail Street Number: Not reported
Generator Mail Street 1: 16201 ALTA CRESTA AVE
Generator Mail Street 2: Not reported
Generator Mail City: RIVERSIDE
Generator Mail Zip: 92508
Generator Mail State: CA
Generator Contact Company Name: Not reported
Designated Facility EPA ID: CAT080013352
Designated Facility Name: World Oil Recycling
Designated Facility Mail Street Number: 2000
Designated Facility Mail Street 1: CA90222 CA037US 2000
Designated Facility Mail Street 2: N. ALAMEDA STREET
Designated Facility Mail City: COMPTON
Designated Facility Mail Zip: 90222
Designated Facility Mail State: CA
Designated Facility Location Street Number: 2000
Designated Facility Location Street 1: N. ALAMEDA STREET
Designated Facility Location Street 2: Not reported
Designated Facility Location City: COMPTON
Designated Facility Location Zip: 90222-0000
Designated Facility Location State: CA
Designated Facility Contact Company Name: Not reported
Manifest Residue Indicator: N
Rejection Indicator: N

Transporter:

Manifest Tracking Number: 021380594JJK
Transporter Line Number: 1
Transporter EPA ID: CAL000437333
Transporter Name: A1 Oil Recycling Llc

Waste Line:

Manifest Tracking Number: 021380594JJK
Waste Line Number: 1
U.S. DOT Hazardous Indicator: N
U.S. DOT ID Number: Not reported
U.S. DOT Description: Not reported
Non-Hazardous Waste Description: Non-Rcra Hazardous Waste, Liquid (Waste Oil)
Number of Containers: 1
Container Type Code: DM
Container Type Description: Metal drums, barrels, kegs
Waste Quantity: 55
Quantity Unit of Measure Code: G
Quantity Unit of Measure Description: Gallons
Waste Quantity, in Tons: 0.2293578
Acute Waste Quantity, in Tons: 0
Non-Acute Waste Quantity, in Tons: 0.2293578
Waste Quantity, in Kilograms: 208.03441
Acute Waste Quantity, in Kilograms: 0
Non-Acute Waste Quantity, in Kilograms: 208.03441
Management Method Code: H039

Map ID
 Direction
 Distance
 Elevation

MAP FINDINGS

Site

Database(s)

EDR ID Number
 EPA ID Number

16201 ALTA CRESTA AVE (Continued)

1026161843

Management Method Description:	OTHER RECOVERY OR RECLAMATION FOR REUSE
Waste Residue Indicator:	N
Quantity Discrepancy Indicator:	N
Waste Type Discrepancy Indicator:	N
Waste Density:	Not reported
Waste Density Unit of Measure Code:	Not reported
Waste Density Unit of Measure Description:	Not reported
Form Code:	Not reported
Form Code Description:	Not reported
Source Code:	Not reported
Source Code Description:	Not reported
Waste Minimization Code:	Not reported
Waste Minimization Code Description:	Not reported
Consent Number:	Not reported
EPA Waste Indicator:	N
Federal Waste Codes:	Not reported
Quantity Haz Kg:	0
Quantity Haz Tons:	0
Quantity Non Haz Kg:	208.03441
Quantity Non Haz Tons:	0.2293578
State Waste Codes:	CA-221

B14
South
1/8-1/4
0.214 mi.
1130 ft.

RIVERSIDE CAR CLINIC
17846 VAN BUREN BLVD
RIVERSIDE, CA 92508
Site 1 of 7 in cluster B

CERS HAZ WASTE **S125545482**
HWTS **N/A**
HAZNET

Relative:
Higher
Actual:
1560 ft.

CERS HAZ WASTE:
 Name: RIVERSIDE CAR CLINIC
 Address: 17846 VAN BUREN BLVD
 City,State,Zip: RIVERSIDE, CA 92508
 Site ID: 556260
 CERS ID: 10316155
 CERS Description: Hazardous Waste Generator

Violations:
 Site ID: 556260
 Site Name: Riverside Car Clinic
 Violation Date: 10-26-2023
 Citation: 40 CFR 1 265.31 - U.S. Code of Federal Regulations, Title 40, Chapter 1, Section(s) 265.31
 Violation Description: Failure to maintain and operate the facility to minimize the possibility of a fire, explosion, or any unplanned sudden or non-sudden release of hazardous waste or hazardous waste constituents to air, soil, or surface water which could threaten human health or the environment.
 Violation Notes: Returned to compliance on 04/11/2024. OBSERVATION: Observed used absorbent and spent rags on ground, under outside work table, around drums, and near used oil tank. CORRECTIVE ACTION: Owner/operator shall place used absorbent and spent rags in the appropriate designated containers, and manage according to Title 22 hazardous waste regulations. Photos can be sent via the following means: email: rsgarcia@rivco.org / fax: 951-791-1778; or I can stop by and review in-person.
 Violation Division: Riverside County Department of Env Health
 Violation Program: HW
 Violation Source: CERS,

Map ID
Direction
Distance
Elevation

MAP FINDINGS

Site

Database(s)

EDR ID Number
EPA ID Number

RIVERSIDE CAR CLINIC (Continued)

S125545482

Site ID: 556260
Site Name: Riverside Car Clinic
Violation Date: 11-03-2020
Citation: 40 CFR 1 262.34(d)(5)(iii) - U.S. Code of Federal Regulations, Title 40, Chapter 1, Section(s) 262.34(d)(5)(iii)
Violation Description: Failure to ensure that all employees are thoroughly familiar with proper waste handling and emergency procedures, relevant to their responsibilities during normal facility operations and emergencies.
Violation Notes: Returned to compliance on 01/12/2021. OBSERVATION: Observed several waste oil spills and oil soak absorbent under new and used oil areas. Employee described discarding used absorbent to the municipal trash. CORRECTIVE ACTION: Owner/operator shall provide all employees with refresher training in order to ensure appropriate safety and knowledge of hazardous wastes on site. Instruct employees on proper oil transfer, spill clean up, hazardous waste streams and their storage. Create a syllabus and sign in log and provide a copy to hbarrios@rivco.org.
Violation Division: Riverside County Department of Env Health
Violation Program: HW
Violation Source: CERS,

Site ID: 556260
Site Name: Riverside Car Clinic
Violation Date: 01-13-2021
Citation: 40 CFR 1 265.31 - U.S. Code of Federal Regulations, Title 40, Chapter 1, Section(s) 265.31
Violation Description: Failure to maintain and operate the facility to minimize the possibility of a fire, explosion, or any unplanned sudden or non-sudden release of hazardous waste or hazardous waste constituents to air, soil, or surface water which could threaten human health or the environment.
Violation Notes: Returned to compliance on 02/17/2021. OBSERVATION: Observed used, oil soaked absorbent on the ground under the filter drain table, in the hazardous waste secondary containment, on the floor of the service bays and oil deposition in a cart, and on a large table top. Also, observed oil draining basins stored outside and accumulating oily water. CORRECTIVE ACTION: Owner/operator shall clean up all used absorbent and place it in the hazardous waste, solid / absorbent drum and manage according to Title 22 hazardous waste regulations. Discontinue using the large table with holes as an oil filter drainage system. Provide a drainage system for the used filters, that contains the oil during drainage. Ensure the drainage container is emptied into the used oil tank daily.
Violation Division: Riverside County Department of Env Health
Violation Program: HW
Violation Source: CERS,

Site ID: 556260
Site Name: Riverside Car Clinic
Violation Date: 11-03-2020
Citation: 40 CFR 1 265.31 - U.S. Code of Federal Regulations, Title 40, Chapter 1, Section(s) 265.31
Violation Description: Failure to maintain and operate the facility to minimize the possibility of a fire, explosion, or any unplanned sudden or non-sudden release of hazardous waste or hazardous waste constituents to air, soil, or surface water which could threaten human health or the environment.

Map ID
Direction
Distance
Elevation

MAP FINDINGS

Site

Database(s)

EDR ID Number
EPA ID Number

RIVERSIDE CAR CLINIC (Continued)

S125545482

Violation Notes: Returned to compliance on 02/17/2021. OBSERVATION: Observed Oil spills under the new oil stand, under a large outside work table, under the waste oil tote, in the service bays and on the top of two 55 gallon waste oil drums. CORRECTIVE ACTION: Owner/operator shall clean up all spills and manage according to Title 22 hazardous waste regulations. Submit compliance photos to hbarrios@rivco.org

Violation Division: Riverside County Department of Env Health
Violation Program: HW
Violation Source: CERS,

Site ID: 556260
Site Name: Riverside Car Clinic
Violation Date: 10-26-2023
Citation: 40 CFR 1 265.174 - U.S. Code of Federal Regulations, Title 40, Chapter 1, Section(s) 265.174

Violation Description: Failure to inspect hazardous waste storage areas at least weekly and look for leaking and deteriorating containers.

Violation Notes: Returned to compliance on 04/11/2024. OBSERVATION: Observed that weekly inspections of hazardous waste storage areas are occurring however, deficiencies observed are not being corrected. Specifically, observed used absorbent and spent rags on ground, under outside work table, around drums, and near used oil tank. CORRECTIVE ACTION: Owner/operator shall correct any deficiencies observed during weekly hazardous waste storage area inspections.

Violation Division: Riverside County Department of Env Health
Violation Program: HW
Violation Source: CERS,

Site ID: 556260
Site Name: Riverside Car Clinic
Violation Date: 10-26-2023
Citation: 22 CCR 12 66262.40(a) - California Code of Regulations, Title 22, Chapter 12, Section(s) 66262.40(a)

Violation Description: Failure to keep a copy of each properly signed manifest for at least three years from the date the waste was accepted by the initial transporter. The manifest signed at the time the waste was accepted for transport shall be kept until receiving a signed copy from the designated facility which received the waste.

Violation Notes: Returned to compliance on 04/17/2024. OBSERVATION: Observed numerous manifests from 2021 and 2022 with no matching TSDf-signed copies. CORRECTIVE ACTION: Owner/operator shall locate TSDf-signed copy of aforementioned manifest. Copies of documentation can be sent via the following means: email: rsgarcia@rivco.org / fax: 951-791-1778; or I can stop by and review in-person.

Violation Division: Riverside County Department of Env Health
Violation Program: HW
Violation Source: CERS,

Site ID: 556260
Site Name: Riverside Car Clinic
Violation Date: 10-26-2023
Citation: HSC 6.5 25144.6(b) - California Health and Safety Code, Chapter 6.5, Section(s) 25144.6(b)

Violation Description: Failure to properly manage reusable soiled textile materials prior to being sent for laundering.

Violation Notes: Returned to compliance on 04/11/2024. OBSERVATION: Observed improper textile/contaminated rag management. Specifically, observed spent rags

MAP FINDINGS

Site

Database(s)

EDR ID Number
 EPA ID Number

RIVERSIDE CAR CLINIC (Continued)

S125545482

on ground, under outside work table, around drums, and near used oil tank. CORRECTIVE ACTION: Owner/operator shall properly manage used/soiled textiles. Photos can be sent via the following means: email: rsgarcia@rivco.org / fax: 951-791-1778; or I can stop by and review in-person.

Violation Division: Riverside County Department of Env Health
 Violation Program: HW
 Violation Source: CERS,

Site ID: 556260
 Site Name: Riverside Car Clinic
 Violation Date: 11-03-2020
 Citation: 40 CFR 1 265.173 - U.S. Code of Federal Regulations, Title 40, Chapter 1, Section(s) 265.173

Violation Description: Failure to meet the following container management requirements: (a) A container holding hazardous waste must always be closed during storage, except when it is necessary to add or remove waste. (b) A container holding hazardous waste must not be opened, handled, or stored in a manner which may rupture the container or cause it to leak.

Violation Notes: Returned to compliance on 01/13/2021. OBSERVATION: Observed a waste oil tote, 3- 55 gallon drums and a waste oil tank without cover/lid in place. CORRECTIVE ACTION: Owner/operator shall maintain all hazardous waste containers closed when not adding/removing hazardous waste.

Violation Division: Riverside County Department of Env Health
 Violation Program: HW
 Violation Source: CERS,

Site ID: 556260
 Site Name: Riverside Car Clinic
 Violation Date: 04-11-2024
 Citation: 22 CCR 12 66262.40(a) - California Code of Regulations, Title 22, Chapter 12, Section(s) 66262.40(a)

Violation Description: Failure to keep a copy of each properly signed manifest for at least three years from the date the waste was accepted by the initial transporter. The manifest signed at the time the waste was accepted for transport shall be kept until receiving a signed copy from the designated facility which received the waste.

Violation Notes: Returned to compliance on 04/17/2024. OBSERVATION: Observed numerous manifests from 2021 and 2022 with no matching TSDf-signed copy. CORRECTIVE ACTION: Owner/operator shall locate TSDf-signed copy of aforementioned manifest.

Violation Division: Riverside County Department of Env Health
 Violation Program: HW
 Violation Source: CERS,

Site ID: 556260
 Site Name: Riverside Car Clinic
 Violation Date: 11-03-2020
 Citation: 40 CFR 1 265.174 - U.S. Code of Federal Regulations, Title 40, Chapter 1, Section(s) 265.174

Violation Description: Failure to inspect hazardous waste storage areas at least weekly and look for leaking and deteriorating containers.

Violation Notes: Returned to compliance on 11/03/2020. OBSERVATION: Observed that weekly inspections of hazardous waste storage areas are occurring however, deficiencies observed are not being corrected. Specifically, waste oil spills and absorbent disposal to trash. CORRECTIVE ACTION:

Map ID
Direction
Distance
Elevation

MAP FINDINGS

Site

Database(s)

EDR ID Number
EPA ID Number

RIVERSIDE CAR CLINIC (Continued)

S125545482

Owner/operator shall correct any deficiencies observed during weekly hazardous waste storage area inspections. A discussion was held with the owners and a routine weekly inspection will be conducted. Violation corrected on site.

Violation Division: Riverside County Department of Env Health
Violation Program: HW
Violation Source: CERS,

Evaluation:

Eval General Type: Other/Unknown
Eval Date: 01-13-2021
Violations Found: Yes
Eval Type: Other, not routine, done by local agency
Eval Notes: Hazardous Waste reinspection following the 11/3/20 initial inspection.
Eval Division: Riverside County Department of Env Health
Eval Program: HW
Eval Source: CERS,

Eval General Type: Compliance Evaluation Inspection
Eval Date: 11-03-2020
Violations Found: No
Eval Type: Routine done by local agency
Eval Notes:

This facility no longer stores threshold quantities of hazardous materials and will be removed from the Disclosure Program. Hazardous materials are now purchased in 6 gallon containers. Property Owner has left on site a, 1500 gallon waste tank that requires pumping, capping and closure signage. A supplemental report was left on site which describes the proper tank closure process. Also, a 55 gallon drum of Diesel coolant that belongs to the property owner, shall be removed by the property owner, so that it does not become part of this facility's hazardous material inventory.

Eval Division: Riverside County Department of Env Health
Eval Program: HMRRP
Eval Source: CERS,

Eval General Type: Compliance Evaluation Inspection
Eval Date: 11-03-2020
Violations Found: Yes
Eval Type: Routine done by local agency
Eval Notes:

This facility is a small quantity, hazardous waste generator of used oil, coolant, brake fluid, filters, parts washer sludge, used batteries and absorbent. Property Owner has left on site a, 1500 gallon waste tank that requires pumping, capping and closure signage. A supplemental report was left on site which describes the proper tank closure process. Also, a 55 gallon drum of Diesel coolant that belongs to the property owner, shall be removed by the property owner, so that it does not become part of this facility's hazardous material inventory.

Eval Division: Riverside County Department of Env Health
Eval Program: HW
Eval Source: CERS,

Eval General Type: Other/Unknown
Eval Date: 04-11-2024
Violations Found: Yes
Eval Type: Other, not routine, done by local agency
Eval Notes: Today's reinspection was completed to serve as a follow-up to the

Map ID
Direction
Distance
Elevation

MAP FINDINGS

Site

Database(s)

EDR ID Number
EPA ID Number

RIVERSIDE CAR CLINIC (Continued)

S125545482

routine inspection conducted on 10/26/2023. All violations shall be corrected. Reinspection/Return-To-Compliance will be completed/verified on or after 04/25/2024. To correct violations submit supporting documentation and/or photos via email to: rsgarcia@rivco.org or compliance status can be verified in-person.

Eval Division: Riverside County Department of Env Health
Eval Program: HW
Eval Source: CERS,

Eval General Type: Compliance Evaluation Inspection
Eval Date: 10-26-2023
Violations Found: Yes
Eval Type: Routine done by local agency

Eval Notes: Facility is an automotive repair shop which generates the following waste streams: used oil, used antifreeze, spent rags, and used filters. All violations shall be corrected. Reinspection/Return-To-Compliance will be completed/verified on or after 11/25/2023.

Eval Division: Riverside County Department of Env Health
Eval Program: HW
Eval Source: CERS,

Coordinates:

Site ID: 556260
Facility Name: Riverside Car Clinic
Env Int Type Code: HWG
Program ID: 10316155
Coord Name: Not reported
Ref Point Type Desc: Center of a facility or station.,
Latitude: 33.884780
Longitude: -117.350960

Affiliation:

Affiliation Type Desc: Document Preparer
Entity Name: Bruce Bachman
Entity Title: Not reported
Affiliation Address: Not reported
Affiliation City: Not reported
Affiliation State: Not reported
Affiliation Country: Not reported
Affiliation Zip: Not reported
Affiliation Phone: ,

Affiliation Type Desc: Facility Mailing Address
Entity Name: Mailing Address
Entity Title: Not reported
Affiliation Address: 17846 Van Buren Blvd
Affiliation City: Riverside
Affiliation State: CA
Affiliation Country: Not reported
Affiliation Zip: 92508
Affiliation Phone: ,

Affiliation Type Desc: Operator
Entity Name: Riverside Car Clinic
Entity Title: Not reported

Map ID
Direction
Distance
Elevation

MAP FINDINGS

Site

Database(s)

EDR ID Number
EPA ID Number

RIVERSIDE CAR CLINIC (Continued)

S125545482

Affiliation Address: Not reported
Affiliation City: Not reported
Affiliation State: Not reported
Affiliation Country: Not reported
Affiliation Zip: Not reported
Affiliation Phone: (951) 203-1874,

Affiliation Type Desc: Property Owner
Entity Name: Barney Northcote
Entity Title: Not reported
Affiliation Address: 17846 Van Buren Blvd
Affiliation City: Riverside
Affiliation State: CA
Affiliation Country: United States
Affiliation Zip: 92508
Affiliation Phone: (951) 377-4504,

Affiliation Type Desc: Parent Corporation
Entity Name: Riverside Car Clinic
Entity Title: Not reported
Affiliation Address: Not reported
Affiliation City: Not reported
Affiliation State: Not reported
Affiliation Country: Not reported
Affiliation Zip: Not reported
Affiliation Phone: ,

Affiliation Type Desc: Environmental Contact
Entity Name: Bonnie Bachman
Entity Title: Not reported
Affiliation Address: 17846 Van Buren Blvd
Affiliation City: Riverside
Affiliation State: CA
Affiliation Country: Not reported
Affiliation Zip: 92508
Affiliation Phone: ,

Affiliation Type Desc: Identification Signer
Entity Name: Bruce Bachman
Entity Title: Owner
Affiliation Address: Not reported
Affiliation City: Not reported
Affiliation State: Not reported
Affiliation Country: Not reported
Affiliation Zip: Not reported
Affiliation Phone: ,

Affiliation Type Desc: Legal Owner
Entity Name: Bruce Bachman
Entity Title: Not reported
Affiliation Address: 18675 Mariposa Ave
Affiliation City: Riverside
Affiliation State: CA
Affiliation Country: United States
Affiliation Zip: 92508
Affiliation Phone: (951) 780-4933,

Map ID
Direction
Distance
Elevation

MAP FINDINGS

Site

Database(s)

EDR ID Number
EPA ID Number

RIVERSIDE CAR CLINIC (Continued)

S125545482

Affiliation Type Desc: CUPA District
Entity Name: Riverside Cnty Env Health
Entity Title: Not reported
Affiliation Address: 4065 County Circle Drive, Room 104
Affiliation City: Riverside
Affiliation State: CA
Affiliation Country: Not reported
Affiliation Zip: 92503
Affiliation Phone: (951) 358-5055,

HWTS:

Name: RIVERSIDE CAR CLINIC
Address: 17846 VAN BUREN BLVD
Address 2: Not reported
City,State,Zip: RIVERSIDE, CA 92508
EPA ID: CAL000448901
Inactive Date: Not reported
Create Date: 09/17/2019
Last Act Date: Not reported
Mailing Name: Not reported
Mailing Address: 17846 VAN BUREN BLVD
Mailing Address 2: Not reported
Mailing City,State,Zip: RIVERSIDE, CA 92508
Owner Name: BRUCE BACHMAN
Owner Address: 17846 VAN BUREN BLVD
Owner Address 2: Not reported
Owner City,State,Zip: RIVERSIDE, CA 92508
Owner Phone: Not reported
Owner Fax: Not reported
Contact Name: BRUCE BACHMAN
Contact Address: 17846 VAN BUREN BLVD
Contact Address 2: Not reported
City,State,Zip: RIVERSIDE, CA 92508
Contact Phone: Not reported
Contact Fax: Not reported
Facility Status: Active
Facility Type: PERMANENT
Category: STATE
Latitude: 33.88490739
Longitude: -117.3507965

NAICS:

EPA ID: CAL000448901
Create Date: 2019-09-17 08:42:20.910
NAICS Code: 811111
NAICS Description: General Automotive Repair
Issued EPA ID Date: 2019-09-17 08:42:20.91000
Inactive Date: Not reported
Facility Name: RIVERSIDE CAR CLINIC
Facility Address: 17846 VAN BUREN BLVD
Facility Address 2: Not reported
Facility City: RIVERSIDE
Facility County: Not reported
Facility State: CA
Facility Zip: 92508

Map ID
 Direction
 Distance
 Elevation

MAP FINDINGS

Site

Database(s)

EDR ID Number
 EPA ID Number

RIVERSIDE CAR CLINIC (Continued)

S125545482

HAZNET:

Name:	RIVERSIDE CAR CLINIC
Address:	17846 VAN BUREN BLVD
Address 2:	Not reported
City,State,Zip:	RIVERSIDE, CA 92508
Contact:	BRUCE BACHMAN
Telephone:	9517804933
Mailing Name:	Not reported
Mailing Address:	17846 VAN BUREN BLVD
Year:	2021
Gepaid:	CAL000448901
TSD EPA ID:	AZR000520478
CA Waste Code:	352 - Other organic solids
Disposal Method:	H141 - Storage, Bulking, And/Or Transfer Off Site--No Treatment/Reovery (H010-H129) Or (H131-H135)
Tons:	0.075
Year:	2021
Gepaid:	CAL000448901
TSD EPA ID:	CAL000330453
CA Waste Code:	352 - Other organic solids
Disposal Method:	H010 - Metals Recovery Including Retoring,Smelting,Chemicals,Ect
Tons:	0.125
Year:	2021
Gepaid:	CAL000448901
TSD EPA ID:	CAT080013352
CA Waste Code:	134 - Aqueous solution with total organic residues less than 10 percent
Disposal Method:	H039 - Other Recovery Of Reclamation For Reuse Including Acid Regeneration, Organics Recovery Ect
Tons:	0.252

B15
South
1/8-1/4
0.214 mi.
1130 ft.

RIVERSIDE CAR CLINIC
17846 VAN BUREN BLVD
RIVERSIDE, CA 92508
Site 2 of 7 in cluster B

RCRA NonGen / NLR 1025875765
E MANIFEST CAL000448901

Relative:
Higher
Actual:
1560 ft.

RCRA Listings:
 Date Form Received by Agency: 20190917
 Handler Name: Riverside Car Clinic
 Handler Address: 17846 Van Buren Blvd
 Handler City,State,Zip: RIVERSIDE, CA 92508
 EPA ID: CAL000448901
 Contact Name: BRUCE BACHMAN
 Contact Address: 17846 VAN BUREN BLVD
 Contact City,State,Zip: RIVERSIDE, CA 92508
 Contact Telephone: 951-780-4933
 Contact Fax: 951-780-4932
 Contact Email: Not reported
 Contact Title: Not reported
 EPA Region: 09
 Land Type: Not reported
 Federal Waste Generator Description: Not a generator, verified

Map ID
 Direction
 Distance
 Elevation

MAP FINDINGS

Site

Database(s)

EDR ID Number
 EPA ID Number

RIVERSIDE CAR CLINIC (Continued)

1025875765

Non-Notifier:		Not reported
Biennial Report Cycle:		Not reported
Accessibility:		Not reported
Active Site Indicator:		Not reported
State District Owner:		Not reported
State District:		Not reported
Mailing Address:		17846 VAN BUREN BLVD
Mailing City,State,Zip:		RIVERSIDE, CA 92508
Owner Name:	Bruce Bachman	
Owner Type:		Other
Operator Name:	Bruce Bachman	
Operator Type:		Other
Short-Term Generator Activity:		No
Importer Activity:		No
Mixed Waste Generator:		No
Transporter Activity:		No
Transfer Facility Activity:		No
Recycler Activity with Storage:		No
Small Quantity On-Site Burner Exemption:		No
Smelting Melting and Refining Furnace Exemption:		No
Underground Injection Control:		No
Off-Site Waste Receipt:		No
Universal Waste Indicator:		No
Universal Waste Destination Facility:		No
Federal Universal Waste:		No
Active Site State-Reg Handler:		---
Federal Facility Indicator:		Not reported
Hazardous Secondary Material Indicator:		N
Sub-Part K Indicator:		Not reported
2018 GPRA Permit Baseline:		Not on the Baseline
2018 GPRA Renewals Baseline:		Not on the Baseline
202 GPRA Corrective Action Baseline:		No
Subject to Corrective Action Universe:		No
Non-TSDFs Where RCRA CA has Been Imposed Universe:		No
Corrective Action Priority Ranking:		No NCAPS ranking
Environmental Control Indicator:		No
Institutional Control Indicator:		No
Human Exposure Controls Indicator:		N/A
Groundwater Controls Indicator:		N/A
Significant Non-Complier Universe:		No
Unaddressed Significant Non-Complier Universe:		No
Addressed Significant Non-Complier Universe:		No
Significant Non-Complier With a Compliance Schedule Universe:		No
Financial Assurance Required:		Not reported
Handler Date of Last Change:		20190927
Recognized Trader-Importer:		No
Recognized Trader-Exporter:		No
Importer of Spent Lead Acid Batteries:		No
Exporter of Spent Lead Acid Batteries:		No
Recycler Activity Without Storage:		No
Manifest Broker:		No
Sub-Part P Indicator:		No

Handler - Owner Operator:
 Owner/Operator Indicator: Owner
 Owner/Operator Name: BRUCE BACHMAN

Map ID
Direction
Distance
Elevation

MAP FINDINGS

Site

Database(s)

EDR ID Number
EPA ID Number

RIVERSIDE CAR CLINIC (Continued)

1025875765

Legal Status: Other
Date Became Current: Not reported
Date Ended Current: Not reported
Owner/Operator Address: 17846 VAN BUREN BLVD
Owner/Operator City,State,Zip: RIVERSIDE, CA 92508
Owner/Operator Telephone: 951-780-4933
Owner/Operator Telephone Ext: Not reported
Owner/Operator Fax: Not reported
Owner/Operator Email: Not reported

Owner/Operator Indicator: Operator
Owner/Operator Name: BRUCE BACHMAN
Legal Status: Other
Date Became Current: Not reported
Date Ended Current: Not reported
Owner/Operator Address: 17846 VAN BUREN BLVD
Owner/Operator City,State,Zip: RIVERSIDE, CA 92508
Owner/Operator Telephone: 951-780-4933
Owner/Operator Telephone Ext: Not reported
Owner/Operator Fax: Not reported
Owner/Operator Email: Not reported

Historic Generators:
Receive Date: 20190917
Handler Name: RIVERSIDE CAR CLINIC
Federal Waste Generator Description: Not a generator, verified
State District Owner: Not reported
Large Quantity Handler of Universal Waste: No
Recognized Trader Importer: No
Recognized Trader Exporter: No
Spent Lead Acid Battery Importer: No
Spent Lead Acid Battery Exporter: No
Current Record: Yes
Non Storage Recycler Activity: Not reported
Electronic Manifest Broker: Not reported

List of NAICS Codes and Descriptions:
NAICS Code: 811111
NAICS Description: General Automotive Repair

Facility Has Received Notices of Violations:
Violations: No Violations Found

Evaluation Action Summary:
Evaluations: No Evaluations Found

E MANIFEST:
Manifest Tracking Number: 030086243WAS
Last Updated Date: 20230620
Shipped Date: 20230616
Received Date: 20230619
Manifest Status: Signed
Submission Type: DataImage5Copy
Origin Type: Web

Map ID
Direction
Distance
Elevation

MAP FINDINGS

Site

Database(s)

EDR ID Number
EPA ID Number

RIVERSIDE CAR CLINIC (Continued)

1025875765

Generator EPA ID: CAL000448901
Generator Name: Riverside Car Clinic
Generator Location Street Number: Not reported
Generator Location Street 1: 17846 VAN BUREN BLVD
Generator Location Street 2: Not reported
Generator Location City: RIVERSIDE
Generator Location State: CA
Generator Location Zip: 92508
Generator Mail Street Number: Not reported
Generator Mail Street 1: 17846 VAN BUREN BLVD
Generator Mail Street 2: Not reported
Generator Mail City: RIVERSIDE
Generator Mail Zip: 92508
Generator Mail State: CA
Generator Contact Company Name: Not reported
Designated Facility EPA ID: CAL000330453
Designated Facility Name: Agritec Int Db a Cleantech Environmental
Designated Facility Mail Street Number: 5820
Designated Facility Mail Street 1: Not reported
Designated Facility Mail Street 2: MARTIN ROAD
Designated Facility Mail City: IRWINDALE
Designated Facility Mail Zip: 91706
Designated Facility Mail State: CA
Designated Facility Location Street Number: 5820
Designated Facility Location Street 1: MARTIN ROAD
Designated Facility Location Street 2: Not reported
Designated Facility Location City: IRWINDALE
Designated Facility Location Zip: 91706
Designated Facility Location State: CA
Designated Facility Contact Company Name: Not reported
Manifest Residue Indicator: N
Rejection Indicator: N

Manifest Tracking Number: 030064205WAS
Last Updated Date: 20231024
Shipped Date: 20231012
Received Date: 20231012
Manifest Status: Signed
Submission Type: DataImage5Copy
Origin Type: Web

Generator EPA ID: CAL000448901
Generator Name: Riverside Car Clinic
Generator Location Street Number: Not reported
Generator Location Street 1: 17846 VAN BUREN BLVD
Generator Location Street 2: Not reported
Generator Location City: RIVERSIDE
Generator Location State: CA
Generator Location Zip: 92508
Generator Mail Street Number: Not reported
Generator Mail Street 1: 17846 VAN BUREN BLVD
Generator Mail Street 2: Not reported
Generator Mail City: RIVERSIDE
Generator Mail Zip: 92508
Generator Mail State: CA
Generator Contact Company Name: Not reported
Designated Facility EPA ID: CAL000330453
Designated Facility Name: Agritec Int Db a Cleantech Environmental

Map ID
Direction
Distance
Elevation

MAP FINDINGS

Site

Database(s)

EDR ID Number
EPA ID Number

RIVERSIDE CAR CLINIC (Continued)

1025875765

Designated Facility Mail Street Number: 5820
Designated Facility Mail Street 1: Not reported
Designated Facility Mail Street 2: MARTIN ROAD
Designated Facility Mail City: IRWINDALE
Designated Facility Mail Zip: 91706
Designated Facility Mail State: CA
Designated Facility Location Street Number: 5820
Designated Facility Location Street 1: MARTIN ROAD
Designated Facility Location Street 2: Not reported
Designated Facility Location City: IRWINDALE
Designated Facility Location Zip: 91706
Designated Facility Location State: CA
Designated Facility Contact Company Name: Not reported
Manifest Residue Indicator: N
Rejection Indicator: N

Manifest Tracking Number: 030065106WAS
Last Updated Date: 20221013
Shipped Date: 20220915
Received Date: 20220915
Manifest Status: Signed
Submission Type: DataImage5Copy
Origin Type: Web
Generator EPA ID: CAL000448901
Generator Name: Riverside Car Clinic
Generator Location Street Number: Not reported
Generator Location Street 1: 17846 VAN BUREN BLVD
Generator Location Street 2: Not reported
Generator Location City: RIVERSIDE
Generator Location State: CA
Generator Location Zip: 92508
Generator Mail Street Number: Not reported
Generator Mail Street 1: 17846 VAN BUREN BLVD
Generator Mail Street 2: Not reported
Generator Mail City: RIVERSIDE
Generator Mail Zip: 92508
Generator Mail State: CA
Generator Contact Company Name: Not reported
Designated Facility EPA ID: CAL000330453
Designated Facility Name: Agritech Int Dba Cleantech Environmental
Designated Facility Mail Street Number: 5820
Designated Facility Mail Street 1: Not reported
Designated Facility Mail Street 2: MARTIN ROAD
Designated Facility Mail City: IRWINDALE
Designated Facility Mail Zip: 91706
Designated Facility Mail State: CA
Designated Facility Location Street Number: 5820
Designated Facility Location Street 1: MARTIN ROAD
Designated Facility Location Street 2: Not reported
Designated Facility Location City: IRWINDALE
Designated Facility Location Zip: 91706
Designated Facility Location State: CA
Designated Facility Contact Company Name: Not reported
Manifest Residue Indicator: N
Rejection Indicator: N

Manifest Tracking Number: 030069687WAS

Map ID
Direction
Distance
Elevation

MAP FINDINGS

Site

Database(s)

EDR ID Number
EPA ID Number

RIVERSIDE CAR CLINIC (Continued)

1025875765

Last Updated Date:	20221220
Shipped Date:	20221208
Received Date:	20221208
Manifest Status:	Signed
Submission Type:	DataImage5Copy
Origin Type:	Web
Generator EPA ID:	CAL000448901
Generator Name:	Riverside Car Clinic
Generator Location Street Number:	Not reported
Generator Location Street 1:	17846 VAN BUREN BLVD
Generator Location Street 2:	Not reported
Generator Location City:	RIVERSIDE
Generator Location State:	CA
Generator Location Zip:	92508
Generator Mail Street Number:	Not reported
Generator Mail Street 1:	17846 VAN BUREN BLVD
Generator Mail Street 2:	Not reported
Generator Mail City:	RIVERSIDE
Generator Mail Zip:	92508
Generator Mail State:	CA
Generator Contact Company Name:	Not reported
Designated Facility EPA ID:	CAL000330453
Designated Facility Name:	Agritech Int Dba Cleantech Environmental
Designated Facility Mail Street Number:	5820
Designated Facility Mail Street 1:	Not reported
Designated Facility Mail Street 2:	MARTIN ROAD
Designated Facility Mail City:	IRWINDALE
Designated Facility Mail Zip:	91706
Designated Facility Mail State:	CA
Designated Facility Location Street Number:	5820
Designated Facility Location Street 1:	MARTIN ROAD
Designated Facility Location Street 2:	Not reported
Designated Facility Location City:	IRWINDALE
Designated Facility Location Zip:	91706
Designated Facility Location State:	CA
Designated Facility Contact Company Name:	Not reported
Manifest Residue Indicator:	N
Rejection Indicator:	N
Manifest Tracking Number:	006738890GBF
Last Updated Date:	20211221
Shipped Date:	20210730
Received Date:	20210823
Manifest Status:	Signed
Submission Type:	DataImage5Copy
Origin Type:	Web
Generator EPA ID:	CAL000448901
Generator Name:	Riverside Car Clinic
Generator Location Street Number:	Not reported
Generator Location Street 1:	17846 VAN BUREN BLVD
Generator Location Street 2:	Not reported
Generator Location City:	RIVERSIDE
Generator Location State:	CA
Generator Location Zip:	92508
Generator Mail Street Number:	Not reported
Generator Mail Street 1:	17846 VAN BUREN BLVD
Generator Mail Street 2:	Not reported

Map ID
Direction
Distance
Elevation

MAP FINDINGS

Site

Database(s)

EDR ID Number
EPA ID Number

RIVERSIDE CAR CLINIC (Continued)

1025875765

Generator Mail City: RIVERSIDE
Generator Mail Zip: 92508
Generator Mail State: CA
Generator Contact Company Name: Not reported
Designated Facility EPA ID: AZR000520478
Designated Facility Name: Not reported
Designated Facility Mail Street Number: Not reported
Designated Facility Mail Street 1: Not reported
Designated Facility Mail Street 2: PO BOX 626
Designated Facility Mail City: LOMA LINDA
Designated Facility Mail Zip: 92354
Designated Facility Mail State: CA
Designated Facility Location Street Number: Not reported
Designated Facility Location Street 1: 31915 INDUSTRIAL LANE
Designated Facility Location Street 2: Not reported
Designated Facility Location City: PARKER
Designated Facility Location Zip: 85344
Designated Facility Location State: AZ
Designated Facility Contact Company Name: Environmental Waste Solutions, Inc.
Manifest Residue Indicator: N
Rejection Indicator: N

Manifest Tracking Number: 006739166GBF
Last Updated Date: 20210518
Shipped Date: 20210420
Received Date: 20210421
Manifest Status: Signed
Submission Type: DataImage5Copy
Origin Type: Service
Generator EPA ID: CAL000448901
Generator Name: Riverside Car Clinic
Generator Location Street Number: Not reported
Generator Location Street 1: 17846 VAN BUREN BLVD
Generator Location Street 2: Not reported
Generator Location City: RIVERSIDE
Generator Location State: CA
Generator Location Zip: 92508
Generator Mail Street Number: Not reported
Generator Mail Street 1: 17846 VAN BUREN BLVD
Generator Mail Street 2: Not reported
Generator Mail City: RIVERSIDE
Generator Mail Zip: 92508
Generator Mail State: CA
Generator Contact Company Name: Not reported
Designated Facility EPA ID: CAT080013352
Designated Facility Name: Not reported
Designated Facility Mail Street Number: 2000
Designated Facility Mail Street 1: CA90222 CA037US 2000
Designated Facility Mail Street 2: N. ALAMEDA STREET
Designated Facility Mail City: COMPTON
Designated Facility Mail Zip: 90222
Designated Facility Mail State: CA
Designated Facility Location Street Number: 2000
Designated Facility Location Street 1: N. ALAMEDA STREET
Designated Facility Location Street 2: Not reported
Designated Facility Location City: COMPTON
Designated Facility Location Zip: 90222-0000

Map ID
Direction
Distance
Elevation

MAP FINDINGS

Site

Database(s)

EDR ID Number
EPA ID Number

RIVERSIDE CAR CLINIC (Continued)

1025875765

Designated Facility Location State: CA
Designated Facility Contact Company Name: World Oil Recycling
Manifest Residue Indicator: N
Rejection Indicator: N

Manifest Tracking Number: 030101723WAS
Last Updated Date: 20241104
Shipped Date: 20241031
Received Date: 20241031
Manifest Status: Signed
Submission Type: DataImage5Copy
Origin Type: Web
Generator EPA ID: CAL000448901
Generator Name: Riverside Car Clinic
Generator Location Street Number: Not reported
Generator Location Street 1: 17846 VAN BUREN BLVD
Generator Location Street 2: Not reported
Generator Location City: RIVERSIDE
Generator Location State: CA
Generator Location Zip: 92508
Generator Mail Street Number: Not reported
Generator Mail Street 1: 17846 VAN BUREN BLVD
Generator Mail Street 2: Not reported
Generator Mail City: RIVERSIDE
Generator Mail Zip: 92508
Generator Mail State: CA
Generator Contact Company Name: Not reported
Designated Facility EPA ID: CAL000330453
Designated Facility Name: Agritech Int Dba Cleantech Environmental
Designated Facility Mail Street Number: 5820
Designated Facility Mail Street 1: Not reported
Designated Facility Mail Street 2: MARTIN ROAD
Designated Facility Mail City: IRWINDALE
Designated Facility Mail Zip: 91706
Designated Facility Mail State: CA
Designated Facility Location Street Number: 5820
Designated Facility Location Street 1: MARTIN ROAD
Designated Facility Location Street 2: Not reported
Designated Facility Location City: IRWINDALE
Designated Facility Location Zip: 91706
Designated Facility Location State: CA
Designated Facility Contact Company Name: Not reported
Manifest Residue Indicator: N
Rejection Indicator: N

Manifest Tracking Number: 030093788WAS
Last Updated Date: 20240528
Shipped Date: 20240523
Received Date: 20240523
Manifest Status: Signed
Submission Type: DataImage5Copy
Origin Type: Web
Generator EPA ID: CAL000448901
Generator Name: Riverside Car Clinic
Generator Location Street Number: Not reported
Generator Location Street 1: 17846 VAN BUREN BLVD
Generator Location Street 2: Not reported

Map ID
Direction
Distance
Elevation

MAP FINDINGS

Site

Database(s)

EDR ID Number
EPA ID Number

RIVERSIDE CAR CLINIC (Continued)

1025875765

Generator Location City:	RIVERSIDE
Generator Location State:	CA
Generator Location Zip:	92508
Generator Mail Street Number:	Not reported
Generator Mail Street 1:	17846 VAN BUREN BLVD
Generator Mail Street 2:	Not reported
Generator Mail City:	RIVERSIDE
Generator Mail Zip:	92508
Generator Mail State:	CA
Generator Contact Company Name:	Not reported
Designated Facility EPA ID:	CAL000330453
Designated Facility Name:	Agritec Int Dba Cleantech Environmental
Designated Facility Mail Street Number:	5820
Designated Facility Mail Street 1:	Not reported
Designated Facility Mail Street 2:	MARTIN ROAD
Designated Facility Mail City:	IRWINDALE
Designated Facility Mail Zip:	91706
Designated Facility Mail State:	CA
Designated Facility Location Street Number:	5820
Designated Facility Location Street 1:	MARTIN ROAD
Designated Facility Location Street 2:	Not reported
Designated Facility Location City:	IRWINDALE
Designated Facility Location Zip:	91706
Designated Facility Location State:	CA
Designated Facility Contact Company Name:	Not reported
Manifest Residue Indicator:	N
Rejection Indicator:	N
Manifest Tracking Number:	030094469WAS
Last Updated Date:	20240116
Shipped Date:	20240112
Received Date:	20240112
Manifest Status:	Signed
Submission Type:	DataImage5Copy
Origin Type:	Web
Generator EPA ID:	CAL000448901
Generator Name:	Riverside Car Clinic
Generator Location Street Number:	Not reported
Generator Location Street 1:	17846 VAN BUREN BLVD
Generator Location Street 2:	Not reported
Generator Location City:	RIVERSIDE
Generator Location State:	CA
Generator Location Zip:	92508
Generator Mail Street Number:	Not reported
Generator Mail Street 1:	17846 VAN BUREN BLVD
Generator Mail Street 2:	Not reported
Generator Mail City:	RIVERSIDE
Generator Mail Zip:	92508
Generator Mail State:	CA
Generator Contact Company Name:	Not reported
Designated Facility EPA ID:	CAL000330453
Designated Facility Name:	Agritec Int Dba Cleantech Environmental
Designated Facility Mail Street Number:	5820
Designated Facility Mail Street 1:	Not reported
Designated Facility Mail Street 2:	MARTIN ROAD
Designated Facility Mail City:	IRWINDALE
Designated Facility Mail Zip:	91706

Map ID
Direction
Distance
Elevation

MAP FINDINGS

Site

Database(s)

EDR ID Number
EPA ID Number

RIVERSIDE CAR CLINIC (Continued)

1025875765

Designated Facility Mail State: CA
Designated Facility Location Street Number: 5820
Designated Facility Location Street 1: MARTIN ROAD
Designated Facility Location Street 2: Not reported
Designated Facility Location City: IRWINDALE
Designated Facility Location Zip: 91706
Designated Facility Location State: CA
Designated Facility Contact Company Name: Not reported
Manifest Residue Indicator: N
Rejection Indicator: N

Manifest Tracking Number: 030038823WAS
Last Updated Date: 20210830
Shipped Date: 20210820
Received Date: 20210820
Manifest Status: Signed
Submission Type: DataImage5Copy
Origin Type: Web
Generator EPA ID: CAL000448901
Generator Name: Riverside Car Clinic
Generator Location Street Number: Not reported
Generator Location Street 1: 17846 VAN BUREN BLVD
Generator Location Street 2: Not reported
Generator Location City: RIVERSIDE
Generator Location State: CA
Generator Location Zip: 92508
Generator Mail Street Number: Not reported
Generator Mail Street 1: 17846 VAN BUREN BLVD
Generator Mail Street 2: Not reported
Generator Mail City: RIVERSIDE
Generator Mail Zip: 92508
Generator Mail State: CA
Generator Contact Company Name: Not reported
Designated Facility EPA ID: CAL000330453
Designated Facility Name: Agritech Int Dba Cleantech Environmental
Designated Facility Mail Street Number: 5820
Designated Facility Mail Street 1: Not reported
Designated Facility Mail Street 2: MARTIN ROAD
Designated Facility Mail City: IRWINDALE
Designated Facility Mail Zip: 91706
Designated Facility Mail State: CA
Designated Facility Location Street Number: 5820
Designated Facility Location Street 1: MARTIN ROAD
Designated Facility Location Street 2: Not reported
Designated Facility Location City: IRWINDALE
Designated Facility Location Zip: 91706
Designated Facility Location State: CA
Designated Facility Contact Company Name: Not reported
Manifest Residue Indicator: N
Rejection Indicator: N

Manifest Tracking Number: 030047300WAS
Last Updated Date: 20220214
Shipped Date: 20220210
Received Date: 20220211
Manifest Status: Signed
Submission Type: DataImage5Copy

Map ID
Direction
Distance
Elevation

MAP FINDINGS

Site

Database(s)

EDR ID Number
EPA ID Number

RIVERSIDE CAR CLINIC (Continued)

1025875765

Origin Type: Web
Generator EPA ID: CAL000448901
Generator Name: Riverside Car Clinic
Generator Location Street Number: Not reported
Generator Location Street 1: 17846 VAN BUREN BLVD
Generator Location Street 2: Not reported
Generator Location City: RIVERSIDE
Generator Location State: CA
Generator Location Zip: 92508
Generator Mail Street Number: Not reported
Generator Mail Street 1: 17846 VAN BUREN BLVD
Generator Mail Street 2: Not reported
Generator Mail City: RIVERSIDE
Generator Mail Zip: 92508
Generator Mail State: CA
Generator Contact Company Name: Not reported
Designated Facility EPA ID: CAL000330453
Designated Facility Name: Agritec Int Dba Cleantech Environmental
Designated Facility Mail Street Number: 5820
Designated Facility Mail Street 1: Not reported
Designated Facility Mail Street 2: MARTIN ROAD
Designated Facility Mail City: IRWINDALE
Designated Facility Mail Zip: 91706
Designated Facility Mail State: CA
Designated Facility Location Street Number: 5820
Designated Facility Location Street 1: MARTIN ROAD
Designated Facility Location Street 2: Not reported
Designated Facility Location City: IRWINDALE
Designated Facility Location Zip: 91706
Designated Facility Location State: CA
Designated Facility Contact Company Name: Not reported
Manifest Residue Indicator: N
Rejection Indicator: N

Transporter:

Manifest Tracking Number: 030047300WAS
Transporter Line Number: 1
Transporter EPA ID: CAR000330019
Transporter Name: Cleantech Environmental, Inc

Waste Line:

Manifest Tracking Number: 030047300WAS
Waste Line Number: 1
U.S. DOT Hazardous Indicator: N
U.S. DOT ID Number: Not reported
U.S. DOT Description: Not reported
Non-Hazardous Waste Description: Non-Rcra Hazardous Waste Solid (Used Absorbent)
Number of Containers: 1
Container Type Code: DM
Container Type Description: Metal drums, barrels, kegs
Waste Quantity: 295
Quantity Unit of Measure Code: P
Quantity Unit of Measure Description: Pounds
Waste Quantity, in Tons: 0.1475
Acute Waste Quantity, in Tons: 0
Non-Acute Waste Quantity, in Tons: 0.1475

Map ID
 Direction
 Distance
 Elevation

MAP FINDINGS

Site

Database(s)

EDR ID Number
 EPA ID Number

RIVERSIDE CAR CLINIC (Continued)

1025875765

Waste Quantity, in Kilograms:	133.78693
Acute Waste Quantity, in Kilograms:	0
Non-Acute Waste Quantity, in Kilograms:	133.78693
Management Method Code:	H141
Management Method Description:	STORAGE, BULKING AND/OR TRANSFER OFF SITE
Waste Residue Indicator:	N
Quantity Discrepancy Indicator:	N
Waste Type Discrepancy Indicator:	N
Waste Density:	Not reported
Waste Density Unit of Measure Code:	Not reported
Waste Density Unit of Measure Description:	Not reported
Form Code:	Not reported
Form Code Description:	Not reported
Source Code:	Not reported
Source Code Description:	Not reported
Waste Minimization Code:	Not reported
Waste Minimization Code Description:	Not reported
Consent Number:	Not reported
EPA Waste Indicator:	N
Federal Waste Codes:	Not reported
Quantity Haz Kg:	0
Quantity Haz Tons:	0
Quantity Non Haz Kg:	133.78693
Quantity Non Haz Tons:	0.1475
State Waste Codes:	CA-352
Manifest Tracking Number:	030047300WAS
Waste Line Number:	2
U.S. DOT Hazardous Indicator:	N
U.S. DOT ID Number:	Not reported
U.S. DOT Description:	Not reported
Non-Hazardous Waste Description:	Non-Rcra Hazardous Waste Solid (Absorbent/Paper Filter Media)
Number of Containers:	1
Container Type Code:	DM
Container Type Description:	Metal drums, barrels, kegs
Waste Quantity:	170
Quantity Unit of Measure Code:	P
Quantity Unit of Measure Description:	Pounds
Waste Quantity, in Tons:	0.085
Acute Waste Quantity, in Tons:	0
Non-Acute Waste Quantity, in Tons:	0.085
Waste Quantity, in Kilograms:	77.09756
Acute Waste Quantity, in Kilograms:	0
Non-Acute Waste Quantity, in Kilograms:	77.09756
Management Method Code:	H141
Management Method Description:	STORAGE, BULKING AND/OR TRANSFER OFF SITE
Waste Residue Indicator:	N
Quantity Discrepancy Indicator:	N
Waste Type Discrepancy Indicator:	N
Waste Density:	Not reported
Waste Density Unit of Measure Code:	Not reported
Waste Density Unit of Measure Description:	Not reported
Form Code:	Not reported
Form Code Description:	Not reported
Source Code:	Not reported
Source Code Description:	Not reported
Waste Minimization Code:	Not reported

Map ID
Direction
Distance
Elevation

MAP FINDINGS

Site

Database(s)

EDR ID Number
EPA ID Number

RIVERSIDE CAR CLINIC (Continued)

1025875765

Waste Minimization Code Description:	Not reported
Consent Number:	Not reported
EPA Waste Indicator:	N
Federal Waste Codes:	Not reported
Quantity Haz Kg:	0
Quantity Haz Tons:	0
Quantity Non Haz Kg:	77.09756
Quantity Non Haz Tons:	0.085
State Waste Codes:	CA-352
Manifest Tracking Number:	030047300WAS
Waste Line Number:	3
U.S. DOT Hazardous Indicator:	N
U.S. DOT ID Number:	Not reported
U.S. DOT Description:	Not reported
Non-Hazardous Waste Description:	Non-Rcra Hazardous Waste Solid (Oily Solid Waste/Used Metal Oil Filters)
Number of Containers:	1
Container Type Code:	DM
Container Type Description:	Metal drums, barrels, kegs
Waste Quantity:	245
Quantity Unit of Measure Code:	P
Quantity Unit of Measure Description:	Pounds
Waste Quantity, in Tons:	0.1225
Acute Waste Quantity, in Tons:	0
Non-Acute Waste Quantity, in Tons:	0.1225
Waste Quantity, in Kilograms:	111.11118
Acute Waste Quantity, in Kilograms:	0
Non-Acute Waste Quantity, in Kilograms:	111.11118
Management Method Code:	H010
Management Method Description:	METALS RECOVERY
Waste Residue Indicator:	N
Quantity Discrepancy Indicator:	N
Waste Type Discrepancy Indicator:	N
Waste Density:	Not reported
Waste Density Unit of Measure Code:	Not reported
Waste Density Unit of Measure Description:	Not reported
Form Code:	Not reported
Form Code Description:	Not reported
Source Code:	Not reported
Source Code Description:	Not reported
Waste Minimization Code:	Not reported
Waste Minimization Code Description:	Not reported
Consent Number:	Not reported
EPA Waste Indicator:	N
Federal Waste Codes:	Not reported
Quantity Haz Kg:	0
Quantity Haz Tons:	0
Quantity Non Haz Kg:	111.11118
Quantity Non Haz Tons:	0.1225
State Waste Codes:	CA-352

[Click this hyperlink](#) while viewing on your computer to access 1 additional US EManifest: record(s) in the EDR Site Report.

Map ID
Direction
Distance
Elevation

MAP FINDINGS

Site

Database(s)

EDR ID Number
EPA ID Number

B16
South
1/8-1/4
0.234 mi.
1237 ft.

PINNACLE CONVENIENCE STATIONS
17905 VAN BUREN BLVD
RIVERSIDE, CA 92508

UST **U004353923**
N/A

Site 3 of 7 in cluster B

Relative:
Higher

RIVERSIDE CO. UST:

Actual:
1563 ft.

Name: PINNACLE CONVENIENCE STATIONS
Address: 17905 VAN BUREN BLVD
City,State,Zip: RIVERSIDE, CA 92508-9253
Region: RIVERSIDE
Total Tanks: 4

UST:

Name: PINNACLE CONVENIENCE STATIONS
Address: 17905 VAN BUREN BLVD
City,State,Zip: RIVERSIDE, CA 92508
Facility ID: FA0020615
Permitting Agency: Riverside County Department of Environmental Health
CERSID: 10532020
Latitude: 33.8845000
Longitude: -117.350300
Owner type: Non-Government
Facility type: Motor Vehicle Fueling
Num of inuse ust: Not reported
Num of closed ust: 0
Num of oos ust: 0
Epa region: 9
Tribal lands: No
Tank owner name: Pinnacle Convenience Stations
Tank owner mailing address: 17905 Van Buren Blvd.
Tank owner mailing city: Riverside
Tank owner mailing zip: 92508
Tank owner mailing state: CA
Tank operator name: Pinnacle Convenience Stations
Tank operator mailing address: 17905 Van Buren Blvd.
Tank operator mailing city: Riverside
Tank operator mailing zip: 92508
Tank operator mailing state: CA
Tankidnumber: T:4 Diesel #2
Tank status: Confirmed/Updated Information
Tank configuration: Stand Alone Tank
Tank closure date: Not reported
Tank installation date: 12/1/1997 12:00:00 AM
Tank num of compartments: 1
Tank contents: Diesel
Tank capacity gallons: 10000
Tank type: Double Wall
Tank pc construction: Fiberglass
Tank pwpiping construction: Fiberglass
Tank piping type: Pressure
Tank piping construction: Double Walled
Tank sacrificial anode: No
Tank cp impressed current: No
Tank cp shutoff: No
Tank alarms: Yes
Tank ball float: Yes
Tank spill bucket: Yes

Map ID
Direction
Distance
Elevation

MAP FINDINGS

Site

Database(s)

EDR ID Number
EPA ID Number

PINNACLE CONVENIENCE STATIONS (Continued)

U004353923

Name: PINNACLE CONVENIENCE STATIONS
Address: 17905 VAN BUREN BLVD
City,State,Zip: RIVERSIDE, CA 92508
Facility ID: FA0020615
Permitting Agency: Riverside County Department of Environmental Health
CERSID: 10532020
Latitude: 33.8845000
Longitude: -117.350300
Owner type: Non-Government
Facility type: Motor Vehicle Fueling
Num of inuse ust: Not reported
Num of closed ust: 0
Num of oos ust: 0
Epa region: 9
Tribal lands: No
Tank owner name: Pinnacle Convenience Stations
Tank owner mailing address: 17905 Van Buren Blvd.
Tank owner mailing city: Riverside
Tank owner mailing zip: 92508
Tank owner mailing state: CA
Tank operator name: Pinnacle Convenience Stations
Tank operator mailing address:17905 Van Buren Blvd.
Tank operator mailing city: Riverside
Tank operator mailing zip: 92508
Tank operator mailing state: CA
Tankidnumber: T:2 87-Master
Tank status: Confirmed/Updated Information
Tank configuration: Stand Alone Tank
Tank closure date: Not reported
Tank installation date: 12/1/1997 12:00:00 AM
Tank num of compartments: 1
Tank contents: Regular Unleaded
Tank capacity gallons: 10000
Tank type: Double Wall
Tank pc construction: Fiberglass
Tank pwpiping construction: Fiberglass
Tank piping type: Pressure
Tank piping construction: Double Walled
Tank sacrificial anode: No
Tank cp impressed current: No
Tank cp shutoff: No
Tank alarms: Yes
Tank ball float: Yes
Tank spill bucket: Yes

Name: PINNACLE CONVENIENCE STATIONS
Address: 17905 VAN BUREN BLVD
City,State,Zip: RIVERSIDE, CA 92508
Facility ID: FA0020615
Permitting Agency: Riverside County Department of Environmental Health
CERSID: 10532020
Latitude: 33.8845000
Longitude: -117.350300
Owner type: Non-Government
Facility type: Motor Vehicle Fueling
Num of inuse ust: Not reported
Num of closed ust: 0

Map ID
Direction
Distance
Elevation

MAP FINDINGS

Site

Database(s)

EDR ID Number
EPA ID Number

PINNACLE CONVENIENCE STATIONS (Continued)

U004353923

Num of oos ust: 0
Epa region: 9
Tribal lands: No
Tank owner name: Pinnacle Convenience Stations
Tank owner mailing address: 17905 Van Buren Blvd.
Tank owner mailing city: Riverside
Tank owner mailing zip: 92508
Tank owner mailing state: CA
Tank operator name: Pinnacle Convenience Stations
Tank operator mailing address:17905 Van Buren Blvd.
Tank operator mailing city: Riverside
Tank operator mailing zip: 92508
Tank operator mailing state: CA
Tankidnumber: T:3 E-85
Tank status: Confirmed/Updated Information
Tank configuration: Stand Alone Tank
Tank closure date: Not reported
Tank installation date: 12/1/1997 12:00:00 AM
Tank num of compartments: 1
Tank contents: 12
Tank capacity gallons: 10000
Tank type: Double Wall
Tank pc construction: Fiberglass
Tank pwpiping construction: Fiberglass
Tank piping type: Pressure
Tank piping construction: Double Walled
Tank sacrificial anode: No
Tank cp impressed current: No
Tank cp shutoff: No
Tank alarms: Yes
Tank ball float: Yes
Tank spill bucket: Yes

Name: PINNACLE CONVENIENCE STATIONS
Address: 17905 VAN BUREN BLVD
City,State,Zip: RIVERSIDE, CA 92508
Facility ID: FA0020615
Permitting Agency: Riverside County Department of Environmental Health
CERSID: 10532020
Latitude: 33.8845000
Longitude: -117.350300
Owner type: Non-Government
Facility type: Motor Vehicle Fueling
Num of inuse ust: Not reported
Num of closed ust: 0
Num of oos ust: 0
Epa region: 9
Tribal lands: No
Tank owner name: Pinnacle Convenience Stations
Tank owner mailing address: 17905 Van Buren Blvd.
Tank owner mailing city: Riverside
Tank owner mailing zip: 92508
Tank owner mailing state: CA
Tank operator name: Pinnacle Convenience Stations
Tank operator mailing address:17905 Van Buren Blvd.
Tank operator mailing city: Riverside
Tank operator mailing zip: 92508

Map ID
 Direction
 Distance
 Elevation

MAP FINDINGS

Site

Database(s)

EDR ID Number
 EPA ID Number

PINNACLE CONVENIENCE STATIONS (Continued)

U004353923

Tank operator mailing state: CA
 Tankidnumber: T:1 91
 Tank status: Confirmed/Updated Information
 Tank configuration: Stand Alone Tank
 Tank closure date: Not reported
 Tank installation date: 12/1/1997 12:00:00 AM
 Tank num of compartments: 1
 Tank contents: Premium Unleaded
 Tank capacity gallons: 10000
 Tank type: Double Wall
 Tank pc construction: Fiberglass
 Tank pwpiping construction: Fiberglass
 Tank piping type: Pressure
 Tank piping construction: Double Walled
 Tank sacrificial anode: No
 Tank cp impressed current: No
 Tank cp shutoff: No
 Tank alarms: Yes
 Tank ball float: Yes
 Tank spill bucket: Yes

B17
South
1/8-1/4
0.234 mi.
1237 ft.

ORANGE TREE FRESH FRUIT & NUTS INC.
17905 VAN BUREN BLVD
RIVERSIDE, CA 92508
Site 4 of 7 in cluster B

UST FINDER 1028192272
N/A

Relative:
Higher
Actual:
1563 ft.

UST FINDER:
 Object ID: 736503
 Facility ID: CA10532020
 Name: ORANGE TREE FRESH FRUIT & NUTS INC.
 Address: 17905 VAN BUREN BLVD
 City,State,Zip: RIVERSIDE, CA 92508
 Address Match Type: StreetAddress
 Open USTs: 4
 Closed USTs: Not reported
 TOS USTs: Not reported
 Population 1500ft: 317
 Private Wells 1500ft: 0
 Within 100yr Floodplain: No
 Land Use: Developed, Medium Intensity
 Within SPA: Not reported
 SPA PWS Facility ID: Not reported
 SPA Water Type: Not reported
 SPA Facility Type: Not reported
 SPA HUC12: Not reported
 Within WHPA: Not reported
 WHPA PWS Facility ID: Not reported
 WHPA Water Type: Not reported
 WHPA Facility Type: Not reported
 WHPA HUC12: Not reported
 Facility Status: Open UST(s)
 Date of Last Inspection: Not reported
 EPA Region: 9
 Tribe: Not reported
 Coordinate Source: Geocode
 X Coord: -117.350316385
 Y Coord: 33.8849176420001

Map ID
Direction
Distance
Elevation

MAP FINDINGS

Site

Database(s)

EDR ID Number
EPA ID Number

ORANGE TREE FRESH FRUIT & NUTS INC. (Continued)

1028192272

Latitude: 33.8849176423599
Longitude: -117.350316385454

UST FINDER:

Object ID: 2273092
Facility ID: CA10532020
Tank ID: CA10532020-004_A Stand-alone Tank_1
Tank Status: Open
Installation Date: 1997/12/01 15:59:59+00
Removal Date: Not reported
Tank Capacity: 10000
Substances: Diesel
Tank Wall Type: Double Wall

Object ID: 2273093
Facility ID: CA10532020
Tank ID: CA10532020-003_A Stand-alone Tank_1
Tank Status: Open
Installation Date: 1997/12/01 15:59:59+00
Removal Date: Not reported
Tank Capacity: 10000
Substances: E85
Tank Wall Type: Double Wall

Object ID: 2273094
Facility ID: CA10532020
Tank ID: CA10532020-002_A Stand-alone Tank_1
Tank Status: Open
Installation Date: 1997/12/01 15:59:59+00
Removal Date: Not reported
Tank Capacity: 10000
Substances: Regular Unleaded
Tank Wall Type: Double Wall

Object ID: 2273095
Facility ID: CA10532020
Tank ID: CA10532020-001_A Stand-alone Tank_1
Tank Status: Open
Installation Date: 1997/12/01 15:59:59+00
Removal Date: Not reported
Tank Capacity: 10000
Substances: Premium Unleaded
Tank Wall Type: Double Wall

B18
South
1/8-1/4
0.234 mi.
1237 ft.

WOODCREST 76/CIRCLE K
17905 VAN BUREN BLVD
RIVERSIDE, CA 92508
Site 5 of 7 in cluster B

RCRA NonGen / NLR **1025865979**
E MANIFEST **CAL000139489**

Relative:
Higher
Actual:
1563 ft.

RCRA Listings:
Date Form Received by Agency: 19970924
Handler Name: Woodcrest 76/Circle K
Handler Address: 17905 Van Buren Blvd
Handler City,State,Zip: RIVERSIDE, CA 92508-0000
EPA ID: CAL000139489
Contact Name: BRAD PETTIJOHN

Map ID
 Direction
 Distance
 Elevation

MAP FINDINGS

Site

Database(s)

EDR ID Number
 EPA ID Number

WOODCREST 76/CIRCLE K (Continued)

1025865979

Contact Address:	17905 VAN BUREN BLVD
Contact City,State,Zip:	RIVERSIDE, CA 92508
Contact Telephone:	951-776-0011
Contact Fax:	951-776-0874
Contact Email:	PINNACLESTATIONS@SBCGLOBAL.NET
Contact Title:	Not reported
EPA Region:	09
Land Type:	Not reported
Federal Waste Generator Description:	Not a generator, verified
Non-Notifier:	Not reported
Biennial Report Cycle:	Not reported
Accessibility:	Not reported
Active Site Indicator:	Not reported
State District Owner:	Not reported
State District:	Not reported
Mailing Address:	17905 VAN BUREN BLVD
Mailing City,State,Zip:	RIVERSIDE, CA 92508-0000
Owner Name:	Orange Tree Fresh Fruit & Nuts Inc
Owner Type:	Other
Operator Name:	Brad Pettijohn
Operator Type:	Other
Short-Term Generator Activity:	No
Importer Activity:	No
Mixed Waste Generator:	No
Transporter Activity:	No
Transfer Facility Activity:	No
Recycler Activity with Storage:	No
Small Quantity On-Site Burner Exemption:	No
Smelting Melting and Refining Furnace Exemption:	No
Underground Injection Control:	No
Off-Site Waste Receipt:	No
Universal Waste Indicator:	No
Universal Waste Destination Facility:	No
Federal Universal Waste:	No
Active Site State-Reg Handler:	---
Federal Facility Indicator:	Not reported
Hazardous Secondary Material Indicator:	N
Sub-Part K Indicator:	Not reported
2018 GPRA Permit Baseline:	Not on the Baseline
2018 GPRA Renewals Baseline:	Not on the Baseline
202 GPRA Corrective Action Baseline:	No
Subject to Corrective Action Universe:	No
Non-TSDFs Where RCRA CA has Been Imposed Universe:	No
Corrective Action Priority Ranking:	No NCAPS ranking
Environmental Control Indicator:	No
Institutional Control Indicator:	No
Human Exposure Controls Indicator:	N/A
Groundwater Controls Indicator:	N/A
Significant Non-Complier Universe:	No
Unaddressed Significant Non-Complier Universe:	No
Addressed Significant Non-Complier Universe:	No
Significant Non-Complier With a Compliance Schedule Universe:	No
Financial Assurance Required:	Not reported
Handler Date of Last Change:	20190910
Recognized Trader-Importer:	No
Recognized Trader-Exporter:	No
Importer of Spent Lead Acid Batteries:	No

Map ID
Direction
Distance
Elevation

MAP FINDINGS

Site

Database(s)

EDR ID Number
EPA ID Number

WOODCREST 76/CIRCLE K (Continued)

1025865979

Exporter of Spent Lead Acid Batteries: No
Recycler Activity Without Storage: No
Manifest Broker: No
Sub-Part P Indicator: No

Handler - Owner Operator:

Owner/Operator Indicator: Operator
Owner/Operator Name: BRAD PETTIJOHN
Legal Status: Other
Date Became Current: Not reported
Date Ended Current: Not reported
Owner/Operator Address: 17905 VAN BUREN BLVD
Owner/Operator City,State,Zip: RIVERSIDE, CA 92508
Owner/Operator Telephone: 951-776-0011
Owner/Operator Telephone Ext: Not reported
Owner/Operator Fax: Not reported
Owner/Operator Email: Not reported

Owner/Operator Indicator: Owner
Owner/Operator Name: ORANGE TREE FRESH FRUIT & NUTS INC
Legal Status: Other
Date Became Current: Not reported
Date Ended Current: Not reported
Owner/Operator Address: 17905 VAN BUREN BLVD
Owner/Operator City,State,Zip: RIVERSIDE, CA 92508-0000
Owner/Operator Telephone: 951-776-0011
Owner/Operator Telephone Ext: Not reported
Owner/Operator Fax: Not reported
Owner/Operator Email: Not reported

Historic Generators:

Receive Date: 19970924
Handler Name: WOODCREST 76/CIRCLE K
Federal Waste Generator Description: Not a generator, verified
State District Owner: Not reported
Large Quantity Handler of Universal Waste: No
Recognized Trader Importer: Not reported
Recognized Trader Exporter: Not reported
Spent Lead Acid Battery Importer: Not reported
Spent Lead Acid Battery Exporter: Not reported
Current Record: Yes
Non Storage Recycler Activity: Not reported
Electronic Manifest Broker: Not reported

List of NAICS Codes and Descriptions:

NAICS Code: 44719
NAICS Description: Other Gasoline Stations

Facility Has Received Notices of Violations:

Violations: No Violations Found

Evaluation Action Summary:

Evaluations: No Evaluations Found

Map ID
Direction
Distance
Elevation

MAP FINDINGS

Site

Database(s)

EDR ID Number
EPA ID Number

WOODCREST 76/CIRCLE K (Continued)

1025865979

E MANIFEST:

Manifest Tracking Number: 006739148GBF
Last Updated Date: 20210628
Shipped Date: 20210420
Received Date: 20210501
Manifest Status: Signed
Submission Type: DataImage5Copy
Origin Type: Web
Generator EPA ID: CAL000139489
Generator Name: Woodcrest 76/Circle K
Generator Location Street Number: Not reported
Generator Location Street 1: 17905 VAN BUREN BLVD
Generator Location Street 2: Not reported
Generator Location City: RIVERSIDE
Generator Location State: CA
Generator Location Zip: 92508-0000
Generator Mail Street Number: Not reported
Generator Mail Street 1: 17905 VAN BUREN BLVD
Generator Mail Street 2: Not reported
Generator Mail City: RIVERSIDE
Generator Mail Zip: 92508-0000
Generator Mail State: CA
Generator Contact Company Name: Not reported
Designated Facility EPA ID: AZR000520304
Designated Facility Name: Not reported
Designated Facility Mail Street Number: Not reported
Designated Facility Mail Street 1: Not reported
Designated Facility Mail Street 2: 3155 GOLDEN WILLOW CT
Designated Facility Mail City: YORBA LINDA
Designated Facility Mail Zip: 92886-1303
Designated Facility Mail State: CA
Designated Facility Location Street Number: Not reported
Designated Facility Location Street 1: 2264 E 13TH ST
Designated Facility Location Street 2: Not reported
Designated Facility Location City: YUMA
Designated Facility Location Zip: 85365-1858
Designated Facility Location State: AZ
Designated Facility Contact Company Name: Aa Sydcol Llc
Manifest Residue Indicator: N
Rejection Indicator: N

Manifest Tracking Number: 007155420GBF
Last Updated Date: 20221122
Shipped Date: 20221006
Received Date: 20221024
Manifest Status: Signed
Submission Type: DataImage5Copy
Origin Type: Web
Generator EPA ID: CAL000139489
Generator Name: Woodcrest 76/Circle K
Generator Location Street Number: Not reported
Generator Location Street 1: 17905 VAN BUREN BLVD
Generator Location Street 2: Not reported
Generator Location City: RIVERSIDE
Generator Location State: CA
Generator Location Zip: 92508-0000
Generator Mail Street Number: Not reported

Map ID
Direction
Distance
Elevation

MAP FINDINGS

Site

Database(s)

EDR ID Number
EPA ID Number

WOODCREST 76/CIRCLE K (Continued)

1025865979

Generator Mail Street 1:	17905 VAN BUREN BLVD
Generator Mail Street 2:	Not reported
Generator Mail City:	RIVERSIDE
Generator Mail Zip:	92508-0000
Generator Mail State:	CA
Generator Contact Company Name:	Not reported
Designated Facility EPA ID:	AZR000520304
Designated Facility Name:	Aa Sydcol Llc
Designated Facility Mail Street Number:	Not reported
Designated Facility Mail Street 1:	Not reported
Designated Facility Mail Street 2:	3155 GOLDEN WILLOW CT
Designated Facility Mail City:	YORBA LINDA
Designated Facility Mail Zip:	92886-1303
Designated Facility Mail State:	CA
Designated Facility Location Street Number:	Not reported
Designated Facility Location Street 1:	2264 E 13TH ST
Designated Facility Location Street 2:	Not reported
Designated Facility Location City:	YUMA
Designated Facility Location Zip:	85365-1858
Designated Facility Location State:	AZ
Designated Facility Contact Company Name:	Not reported
Manifest Residue Indicator:	N
Rejection Indicator:	N
Manifest Tracking Number:	007262966GBF
Last Updated Date:	20230718
Shipped Date:	20230524
Received Date:	20230606
Manifest Status:	Signed
Submission Type:	DataImage5Copy
Origin Type:	Web
Generator EPA ID:	CAL000139489
Generator Name:	Woodcrest 76/Circle K
Generator Location Street Number:	Not reported
Generator Location Street 1:	17905 VAN BUREN BLVD
Generator Location Street 2:	Not reported
Generator Location City:	RIVERSIDE
Generator Location State:	CA
Generator Location Zip:	92508-0000
Generator Mail Street Number:	Not reported
Generator Mail Street 1:	17905 VAN BUREN BLVD
Generator Mail Street 2:	Not reported
Generator Mail City:	RIVERSIDE
Generator Mail Zip:	92508-0000
Generator Mail State:	CA
Generator Contact Company Name:	Not reported
Designated Facility EPA ID:	AZR000520304
Designated Facility Name:	Aa Sydcol Llc
Designated Facility Mail Street Number:	Not reported
Designated Facility Mail Street 1:	Not reported
Designated Facility Mail Street 2:	3155 GOLDEN WILLOW CT
Designated Facility Mail City:	YORBA LINDA
Designated Facility Mail Zip:	92886-1303
Designated Facility Mail State:	CA
Designated Facility Location Street Number:	Not reported
Designated Facility Location Street 1:	2264 E 13TH ST
Designated Facility Location Street 2:	Not reported

Map ID
Direction
Distance
Elevation

MAP FINDINGS

Site

Database(s)

EDR ID Number
EPA ID Number

WOODCREST 76/CIRCLE K (Continued)

1025865979

Designated Facility Location City: YUMA
Designated Facility Location Zip: 85365-1858
Designated Facility Location State: AZ
Designated Facility Contact Company Name: Not reported
Manifest Residue Indicator: N
Rejection Indicator: N

Manifest Tracking Number: 006374970GBF
Last Updated Date: 20200213
Shipped Date: 20200122
Received Date: 20200128
Manifest Status: Signed
Submission Type: DataImage5Copy
Origin Type: Web
Generator EPA ID: CAL000139489
Generator Name: Woodcrest 76/Circle K
Generator Location Street Number: Not reported
Generator Location Street 1: 17905 VAN BUREN BLVD
Generator Location Street 2: Not reported
Generator Location City: RIVERSIDE
Generator Location State: CA
Generator Location Zip: 92508-0000
Generator Mail Street Number: Not reported
Generator Mail Street 1: 17905 VAN BUREN BLVD
Generator Mail Street 2: Not reported
Generator Mail City: RIVERSIDE
Generator Mail Zip: 92508-0000
Generator Mail State: CA
Generator Contact Company Name: Not reported
Designated Facility EPA ID: AZR000520304
Designated Facility Name: Not reported
Designated Facility Mail Street Number: Not reported
Designated Facility Mail Street 1: Not reported
Designated Facility Mail Street 2: 3155 GOLDEN WILLOW CT
Designated Facility Mail City: YORBA LINDA
Designated Facility Mail Zip: 92886-1303
Designated Facility Mail State: CA
Designated Facility Location Street Number: Not reported
Designated Facility Location Street 1: 2264 E 13TH ST
Designated Facility Location Street 2: Not reported
Designated Facility Location City: YUMA
Designated Facility Location Zip: 85365-1858
Designated Facility Location State: AZ
Designated Facility Contact Company Name: Aa Sydcol Llc
Manifest Residue Indicator: N
Rejection Indicator: N

Transporter:

Manifest Tracking Number: 006374970GBF
Transporter Line Number: 1
Transporter EPA ID: CAL000224539
Transporter Name: Frs Environmental, Inc.

Manifest Tracking Number: 006374970GBF
Transporter Line Number: 2
Transporter EPA ID: CAD980585293
Transporter Name: Industrial Waste Utilization

Map ID
Direction
Distance
Elevation

MAP FINDINGS

Site

Database(s)

EDR ID Number
EPA ID Number

WOODCREST 76/CIRCLE K (Continued)

1025865979

Waste Line:
Manifest Tracking Number: 006374970GBF
Waste Line Number: 1
U.S. DOT Hazardous Indicator: N
U.S. DOT ID Number: Not reported
U.S. DOT Description: Not reported
Non-Hazardous Waste Description: Non - Rcra Hazardous Waste Solid (Misc. Debris)
Number of Containers: 1
Container Type Code: DM
Container Type Description: Metal drums, barrels, kegs
Waste Quantity: 75
Quantity Unit of Measure Code: P
Quantity Unit of Measure Description: Pounds
Waste Quantity, in Tons: 0.0375
Acute Waste Quantity, in Tons: 0
Non-Acute Waste Quantity, in Tons: 0.0375
Waste Quantity, in Kilograms: 34.013626
Acute Waste Quantity, in Kilograms: 0
Non-Acute Waste Quantity, in Kilograms: 34.013626
Management Method Code: H141
Management Method Description: STORAGE, BULKING AND/OR TRANSFER OFF SITE
Waste Residue Indicator: N
Quantity Discrepancy Indicator: N
Waste Type Discrepancy Indicator: N
Waste Density: Not reported
Waste Density Unit of Measure Code: Not reported
Waste Density Unit of Measure Description: Not reported
Form Code: Not reported
Form Code Description: Not reported
Source Code: Not reported
Source Code Description: Not reported
Waste Minimization Code: Not reported
Waste Minimization Code Description: Not reported
Consent Number: Not reported
EPA Waste Indicator: N
Federal Waste Codes: Not reported
Quantity Haz Kg: 0
Quantity Haz Tons: 0
Quantity Non Haz Kg: 34.013626
Quantity Non Haz Tons: 0.0375
State Waste Codes: CA-352

B19
South
1/8-1/4
0.234 mi.
1237 ft.

ARCO AM/PM MINI MART
17905 VAN BUREN BLVD
RIVERSIDE, CA 92508
Site 6 of 7 in cluster B

UST U004353922
N/A

Relative:
Higher
Actual:
1563 ft.

UST:
Name: ARCO AM/PM MINI MART
Address: 17905 VAN BUREN BLVD
City,State,Zip: RIVERSIDE, CA 92508
Facility ID: FA0020615
Permitting Agency: Riverside County Department of Environme
CERSID: Not reported
Latitude: 33.8844
Longitude: -117.3501

Map ID
 Direction
 Distance
 Elevation

MAP FINDINGS

Site

Database(s)

EDR ID Number
 EPA ID Number

ARCO AM/PM MINI MART (Continued)

U004353922

Owner type: Not reported
 Facility type: Not reported
 Num of inuse ust: Not reported
 Num of closed ust: Not reported
 Num of oos ust: Not reported
 Epa region: Not reported
 Tribal lands: Not reported
 Tank owner name: Not reported
 Tank owner mailing address: Not reported
 Tank owner mailing city: Not reported
 Tank owner mailing zip: Not reported
 Tank owner mailing state: Not reported
 Tank operator name: Not reported
 Tank operator mailing address: Not reported
 Tank operator mailing city: Not reported
 Tank operator mailing zip: Not reported
 Tank operator mailing state: Not reported
 Tankidnumber: Not reported
 Tank status: Not reported
 Tank configuration: Not reported
 Tank closure date: Not reported
 Tank installation date: Not reported
 Tank num of compartments: Not reported
 Tank contents: Not reported
 Tank capacity gallons: Not reported
 Tank type: Not reported
 Tank pc construction: Not reported
 Tank pwpiping construction: Not reported
 Tank piping type: Not reported
 Tank piping construction: Not reported
 Tank sacrificial anode: Not reported
 Tank cp impressed current: Not reported
 Tank cp shutoff: Not reported
 Tank alarms: Not reported
 Tank ball float: Not reported
 Tank spill bucket: Not reported

B20
South
1/8-1/4
0.234 mi.
1237 ft.

WOODCREST 76/CIRCLE K
17905 VAN BUREN BLVD
RIVERSIDE, CA 92508

Site 7 of 7 in cluster B

CERS HAZ WASTE
CERS TANKS
HWTS
HAZNET
CERS

S113076283
N/A

Relative:
Higher
Actual:
1563 ft.

CERS HAZ WASTE:
 Name: PINNACLE CONVENIENCE STATIONS
 Address: 17905 VAN BUREN BLVD
 City,State,Zip: RIVERSIDE, CA 92508
 Site ID: 385396
 CERS ID: 10532020
 CERS Description: Hazardous Waste Generator

CERS TANKS:
 Name: PINNACLE CONVENIENCE STATIONS
 Address: 17905 VAN BUREN BLVD
 City,State,Zip: RIVERSIDE, CA 92508
 Site ID: 385396
 CERS ID: 10532020

Map ID
Direction
Distance
Elevation

MAP FINDINGS

Site

Database(s)

EDR ID Number
EPA ID Number

WOODCREST 76/CIRCLE K (Continued)

S113076283

CERS Description: Underground Storage Tank

HWTS:

Name: ARCO AM/PM #83326
Address: 17905 VAN BUREN BLVD
Address 2: Not reported
City,State,Zip: RIVERSIDE, CA 92508
EPA ID: CAC002942581
Inactive Date: 04/05/2018
Create Date: 01/03/2018
Last Act Date: Not reported
Mailing Name: Not reported
Mailing Address: 17905 VAN BUREN BLVD
Mailing Address 2: Not reported
Mailing City,State,Zip: RIVERSIDE, CA 92508
Owner Name: ORANGE TREE FRESH FRUIT & MUST, INC
Owner Address: 17905 VAN BUREN BLVD
Owner Address 2: Not reported
Owner City,State,Zip: RIVERSIDE, CA 92508
Owner Phone: Not reported
Owner Fax: Not reported
Contact Name: BRAD PETTIJOHN
Contact Address: 17905 VAN BUREN BLVD
Contact Address 2: Not reported
City,State,Zip: RIVERSIDE, CA 92508
Contact Phone: Not reported
Contact Fax: Not reported
Facility Status: Inactive
Facility Type: TEMPORARY
Category: STATE
Latitude: 33.884948
Longitude: -117.350271

NAICS:

EPA ID: CAC002942581
Create Date: 2018-01-03 16:24:16.463
NAICS Code: 447110
NAICS Description: Gasoline Stations with Convenience Stores
Issued EPA ID Date: 2018-01-03 16:24:16.46300
Inactive Date: 2018-04-05 03:00:27.62700
Facility Name: ARCO AM/PM #83326
Facility Address: 17905 VAN BUREN BLVD
Facility Address 2: Not reported
Facility City: RIVERSIDE
Facility County: Not reported
Facility State: CA
Facility Zip: 92508

Name: WOODCREST 76/CIRCLE K
Address: 17905 VAN BUREN BLVD
Address 2: Not reported
City,State,Zip: RIVERSIDE, CA 92508
EPA ID: CAL000139489
Inactive Date: Not reported
Create Date: 09/24/1997
Last Act Date: Not reported

Map ID
Direction
Distance
Elevation

MAP FINDINGS

Site

Database(s)

EDR ID Number
EPA ID Number

WOODCREST 76/CIRCLE K (Continued)

S113076283

Mailing Name: Not reported
Mailing Address: 17905 VAN BUREN BLVD
Mailing Address 2: Not reported
Mailing City,State,Zip: RIVERSIDE, CA 925080000
Owner Name: ORANGE TREE FRESH FRUIT & NUTS INC
Owner Address: 17905 VAN BUREN BLVD
Owner Address 2: Not reported
Owner City,State,Zip: RIVERSIDE, CA 925080000
Owner Phone: Not reported
Owner Fax: Not reported
Contact Name: BRAD PETTIJOHN
Contact Address: 17905 VAN BUREN BLVD
Contact Address 2: Not reported
City,State,Zip: RIVERSIDE, CA 92508
Contact Phone: Not reported
Contact Fax: Not reported
Facility Status: Active
Facility Type: PERMANENT
Category: STATE
Latitude: 33.883914
Longitude: -117.352052

NAICS:

EPA ID: CAL000139489
Create Date: 2002-03-14 16:36:28.000
NAICS Code: 44719
NAICS Description: Other Gasoline Stations
Issued EPA ID Date: 1997-09-24 00:00:00
Inactive Date: Not reported
Facility Name: WOODCREST 76/CIRCLE K
Facility Address: 17905 VAN BUREN BLVD
Facility Address 2: Not reported
Facility City: RIVERSIDE
Facility County: Not reported
Facility State: CA
Facility Zip: 925080000

HAZNET:

Name: WOODCREST 76/CIRCLE K
Address: 17905 VAN BUREN BLVD
Address 2: Not reported
City,State,Zip: RIVERSIDE, CA 925080000
Contact: BRAD PETTIJOHN
Telephone: 9517760011
Mailing Name: Not reported
Mailing Address: 17905 VAN BUREN BLVD

Year: 2020
Gepaid: CAL000139489
TSD EPA ID: AZR000520304
CA Waste Code: 352 - Other organic solids
Disposal Method: H141 - Storage, Bulking, And/Or Transfer Off Site--No Treatment/Reovery (H010-H129) Or (H131-H135)
Tons: 0.0375
Year: 2018

Map ID
Direction
Distance
Elevation

MAP FINDINGS

Site

Database(s)

EDR ID Number
EPA ID Number

WOODCREST 76/CIRCLE K (Continued)

S113076283

Gepaid:	CAC002942581
TSD EPA ID:	CAT080013352
CA Waste Code:	133 - Aqueous solution with total organic residues 10 percent or more
Disposal Method:	H039 - Other Recovery Of Reclamation For Reuse Including Acid Regeneration, Organics Recovery Ect
Tons:	2.50200
Year:	2018
Gepaid:	CAL000139489
TSD EPA ID:	AZR000520304
CA Waste Code:	352 - Other organic solids
Disposal Method:	H141 - Storage, Bulking, And/Or Transfer Off Site--No Treatment/Reovery (H010-H129) Or (H131-H135)
Tons:	0.05000
Year:	2017
Gepaid:	CAL000139489
TSD EPA ID:	AZR000501510
CA Waste Code:	352 - Other organic solids
Disposal Method:	H141 - Storage, Bulking, And/Or Transfer Off Site--No Treatment/Reovery (H010-H129) Or (H131-H135)
Tons:	0.0125
Year:	2016
Gepaid:	CAL000139489
TSD EPA ID:	MXC130619001
CA Waste Code:	213 - Hydrocarbon solvents (benzene, hexane, Stoddard, Etc.)
Disposal Method:	H020 - Solvents Recovery
Tons:	0.2085
Year:	2016
Gepaid:	CAL000139489
TSD EPA ID:	AZR000501510
CA Waste Code:	352 - Other organic solids
Disposal Method:	H141 - Storage, Bulking, And/Or Transfer Off Site--No Treatment/Reovery (H010-H129) Or (H131-H135)
Tons:	0.015
Year:	2015
Gepaid:	CAL000139489
TSD EPA ID:	AZR000501510
CA Waste Code:	352 - Other organic solids
Disposal Method:	H141 - Storage, Bulking, And/Or Transfer Off Site--No Treatment/Reovery (H010-H129) Or (H131-H135)
Tons:	0.0225
Year:	2013
Gepaid:	CAL000139489
TSD EPA ID:	AZR000501510
CA Waste Code:	352 - Other organic solids
Disposal Method:	H141 - Storage, Bulking, And/Or Transfer Off Site--No Treatment/Reovery (H010-H129) Or (H131-H135)
Tons:	0.18765
Year:	2011
Gepaid:	CAL000139489
TSD EPA ID:	CAD982444481

Map ID
Direction
Distance
Elevation

MAP FINDINGS

Site

Database(s)

EDR ID Number
EPA ID Number

WOODCREST 76/CIRCLE K (Continued)

S113076283

CA Waste Code:	352 - Other organic solids
Disposal Method:	H141 - Storage, Bulking, And/Or Transfer Off Site--No Treatment/Reovery (H010-H129) Or (H131-H135)
Tons:	0.0225
Year:	2010
Gepaid:	CAL000139489
TSD EPA ID:	WIR000029751
CA Waste Code:	223 - Unspecified oil-containing waste
Disposal Method:	-
Tons:	0.1

[Click this hyperlink](#) while viewing on your computer to access 9 additional CA HAZNET: record(s) in the EDR Site Report.

Additional Information:

Year:	2020
EM Manifest ID:	Not reported
Shipment Date:	1/22/2020
Shipment Date:	1/22/2020
Receipt Date:	1/28/2020
Manifest Number:	006374970GBF
Generator EPA ID:	CAL000139489
Name:	WOODCREST 76/CIRCLE K
Address:	17905 VAN BUREN BLVD
Address 2:	Not reported
City,State,Zip:	RIVERSIDE, CA 92508-0000
Telephone:	Not reported
Contact:	Not reported
Contact Telephone:	951-776-0011
Contact Email:	PINNACLESTATIONS@SBCGLOBAL.NET
Transporter 1 EPA ID:	CAL000224539
Transporter Name:	FRS ENVIRONMENTAL, INC.
Transporter 1 Emergency Number:	Not reported
Transporter 2 EPA ID:	CAD980585293
Transporter Name 2:	INDUSTRIAL WASTE UTILIZATION
Transporter 2 Emergency Number:	Not reported
TSDF EPA ID:	AZR000520304
TSDF Name:	AA SYDCOL LLC
TSDF Address 1:	2264 E 13TH ST
TSDF Address 2:	Not reported
TSDF City,State,Zip:	YUMA, AZ 85365-1858
TSDF Telephone:	Not reported
TSDFA EPA ID:	Not reported
Waste Code Description:	352 - Not reported
RCRA Code:	Not reported
Meth Code:	H141 - Not reported
Quantity Tons:	0.0375
Waste Quantity:	75
Quantity Unit:	P

Additional Information:

Year:	2018
EM Manifest ID:	003185869GBF20170427_D_1
Shipment Date:	4/27/2017

Map ID
Direction
Distance
Elevation

MAP FINDINGS

Site

Database(s)

EDR ID Number
EPA ID Number

WOODCREST 76/CIRCLE K (Continued)

S113076283

Shipment Date: 4/27/2017
Receipt Date: 5/23/2017
Manifest Number: 003185869GBF
Generator EPA ID: CAL000139489
Name: ARCO AM/PM - RIVERSIDE (BRAD PETTIJOHN)
Address: Not reported
Address 2: Not reported
City,State,Zip: Not reported
Telephone: Not reported
Contact: Not reported
Contact Telephone: Not reported
Contact Email: Not reported
Transporter 1 EPA ID: CAL000224539
Transporter Name: Not reported
Transporter 1 Emergency Number: Not reported
Transporter 2 EPA ID: CAD980585293
Transporter Name 2: Not reported
Transporter 2 Emergency Number: Not reported
TSDf EPA ID: AZR000501510
TSDf Name: AA SYDCOL LLC
TSDf Address 1: Not reported
TSDf Address 2: Not reported
TSDf City,State,Zip: Not reported
TSDf Telephone: Not reported
TSDFA EPA ID: Not reported
Waste Code Description: - Not reported
RCRA Code: Not reported
Meth Code: - Not reported
Quantity Tons: Not reported
Waste Quantity: Not reported
Quantity Unit: Not reported

State:
Year: 2018
EM Manifest ID: 003185869GBF20170427_D_1
Generator EPA ID: CAL000139489
Shipment Date: 2017-04-27
Manifest Number: 003185869GBF
Line Number: 1
Method Code: H141
Quantity Tons: 0.01250
Quantity Waste: 25.000000
Quantity Unit: P
Number of Containers: 1
Type of Container: NULL
Quantity Type: NULL
State Code: 352

Additional Information:
Year: 2017
Gen EPA ID: CAL000139489

Shipment Date: 20170427
Creation Date: 7/21/2018 18:30:10
Receipt Date: 20170523
Manifest ID: 003185869GBF

Map ID
Direction
Distance
Elevation

MAP FINDINGS

Site

Database(s)

EDR ID Number
EPA ID Number

WOODCREST 76/CIRCLE K (Continued)

S113076283

Trans EPA ID: CAL000224539
Trans Name: FRS ENVIRONMENTAL INC
Trans 2 EPA ID: CAD980585293
Trans 2 Name: INDUSTRIAL WASTE UTILIZATION INC
TSDf EPA ID: AZR000501510
Trans Name: AA SYDCOL LLC
TSDf Alt EPA ID: Not reported
TSDf Alt Name: Not reported
Waste Code Description: 352 - Other organic solids
RCRA Code: Not reported
Meth Code: H141 - Storage, Bulking, And/Or Transfer Off Site--No Treatment/Reovery (H010-H129) Or (H131-H135)

Quantity Tons: 0.0125
Waste Quantity: 25
Quantity Unit: P
Additional Code 1: Not reported
Additional Code 2: Not reported
Additional Code 3: Not reported
Additional Code 4: Not reported
Additional Code 5: Not reported

Additional Information:

Year: 2016
Gen EPA ID: CAL000139489

Shipment Date: 20150119
Creation Date: 8/20/2015 22:15:27
Receipt Date: 20150210
Manifest ID: 002506726GBF
Trans EPA ID: CAL000224539
Trans Name: FRS ENVIRONMENTAL INC
Trans 2 EPA ID: CAD980585293
Trans 2 Name: INDUSTRIAL WASTE UTILIZATION INC
TSDf EPA ID: AZR000501510
Trans Name: AA SYDCOL LLC
TSDf Alt EPA ID: Not reported
TSDf Alt Name: Not reported
Waste Code Description: 352 - Other organic solids
RCRA Code: Not reported
Meth Code: H141 - Storage, Bulking, And/Or Transfer Off Site--No Treatment/Reovery (H010-H129) Or (H131-H135)

Quantity Tons: 0.0225
Waste Quantity: 45
Quantity Unit: P
Additional Code 1: Not reported
Additional Code 2: Not reported
Additional Code 3: Not reported
Additional Code 4: Not reported
Additional Code 5: Not reported

Additional Information:

Year: 2015
Gen EPA ID: CAL000139489

Shipment Date: 20150119
Creation Date: 8/20/2015 22:15:27

Map ID
Direction
Distance
Elevation

MAP FINDINGS

Site

Database(s)

EDR ID Number
EPA ID Number

WOODCREST 76/CIRCLE K (Continued)

S113076283

Receipt Date: 20150210
Manifest ID: 002506726GBF
Trans EPA ID: CAL000224539
Trans Name: FRS ENVIRONMENTAL INC
Trans 2 EPA ID: CAD980585293
Trans 2 Name: INDUSTRIAL WASTE UTILIZATION INC
TSDf EPA ID: AZR000501510
Trans Name: AA SYDCOL LLC
TSDf Alt EPA ID: Not reported
TSDf Alt Name: Not reported
Waste Code Description: 352 - Other organic solids
RCRA Code: Not reported
Meth Code: H141 - Storage, Bulking, And/Or Transfer Off Site--No Treatment/Reovery (H010-H129) Or (H131-H135)

Quantity Tons: 0.0225
Waste Quantity: 45
Quantity Unit: P
Additional Code 1: Not reported
Additional Code 2: Not reported
Additional Code 3: Not reported
Additional Code 4: Not reported
Additional Code 5: Not reported

Additional Information:

Year: 2013
Gen EPA ID: CAL000139489

Shipment Date: 20130930
Creation Date: 2/24/2014 22:15:16
Receipt Date: 20131018
Manifest ID: 002177272GBF
Trans EPA ID: CAL000224539
Trans Name: FRS ENVIRONMENTAL INC
Trans 2 EPA ID: CAD980585293
Trans 2 Name: INDUSTRIAL WASTE UTILIZATION INC
TSDf EPA ID: AZR000501510
Trans Name: AA SYDCOL LLC
TSDf Alt EPA ID: Not reported
TSDf Alt Name: Not reported
Waste Code Description: 352 - Other organic solids
RCRA Code: Not reported
Meth Code: H141 - Storage, Bulking, And/Or Transfer Off Site--No Treatment/Reovery (H010-H129) Or (H131-H135)

Quantity Tons: 0.18765
Waste Quantity: 45
Quantity Unit: G
Additional Code 1: Not reported
Additional Code 2: Not reported
Additional Code 3: Not reported
Additional Code 4: Not reported
Additional Code 5: Not reported

Additional Information:

Year: 2011
Gen EPA ID: CAL000139489

Map ID
Direction
Distance
Elevation

MAP FINDINGS

Site

Database(s)

EDR ID Number
EPA ID Number

WOODCREST 76/CIRCLE K (Continued)

S113076283

Shipment Date: 20110815
Creation Date: 10/19/2011 18:30:39
Receipt Date: 20110825
Manifest ID: 001385056GBF
Trans EPA ID: CAL000224539
Trans Name: FRS ENVIRONMENTAL INC
Trans 2 EPA ID: Not reported
Trans 2 Name: Not reported
TSDf EPA ID: CAD982444481
Trans Name: FILTER RECYCLING SERVICES
TSDf Alt EPA ID: Not reported
TSDf Alt Name: Not reported
Waste Code Description: 352 - Other organic solids
RCRA Code: Not reported
Meth Code: H141 - Storage, Bulking, And/Or Transfer Off Site--No Treatment/Reovery (H010-H129) Or (H131-H135)

Quantity Tons: 0.0225
Waste Quantity: 45
Quantity Unit: P
Additional Code 1: Not reported
Additional Code 2: Not reported
Additional Code 3: Not reported
Additional Code 4: Not reported
Additional Code 5: Not reported

Additional Information:

Year: 2010
Gen EPA ID: CAL000139489

Shipment Date: 20100324
Creation Date: 12/3/2010 18:30:29
Receipt Date: 20100402
Manifest ID: 005744983JJK
Trans EPA ID: CAR000047019
Trans Name: GEORGE W LOWRY INC
Trans 2 EPA ID: WIR000029751
Trans 2 Name: CRI RECYCLING SERVICE INC
TSDf EPA ID: WIR000029751
Trans Name: CRI RECYCLING SERVICE INC
TSDf Alt EPA ID: Not reported
TSDf Alt Name: Not reported
Waste Code Description: 223 - Unspecified oil-containing waste
RCRA Code: Not reported
Meth Code: - Not reported
Quantity Tons: 0.1
Waste Quantity: 200
Quantity Unit: P
Additional Code 1: Not reported
Additional Code 2: Not reported
Additional Code 3: Not reported
Additional Code 4: Not reported
Additional Code 5: Not reported

Additional Information:

Year: 2009
Gen EPA ID: CAL000139489

Map ID
Direction
Distance
Elevation

MAP FINDINGS

Site

Database(s)

EDR ID Number
EPA ID Number

WOODCREST 76/CIRCLE K (Continued)

S113076283

Shipment Date: 20090728
Creation Date: 7/7/2010 12:38:37
Receipt Date: 20090729
Manifest ID: 002124331FLE
Trans EPA ID: CAR000183913
Trans Name: BELSHIRE
Trans 2 EPA ID: CAT080016116
Trans 2 Name: NIETO AND SONS TRUCKING INC
TSDf EPA ID: CAT080013352
Trans Name: DEMENNO KERDOON
TSDf Alt EPA ID: Not reported
TSDf Alt Name: Not reported
Waste Code Description: 134 - Aqueous solution with <10% total organic residues
RCRA Code: Not reported
Meth Code: H039 - Other Recovery Of Reclamation For Reuse Including Acid
Regeneration, Organics Recovery Ect

Quantity Tons: 0.21
Waste Quantity: 50
Quantity Unit: G
Additional Code 1: Not reported
Additional Code 2: Not reported
Additional Code 3: Not reported
Additional Code 4: Not reported
Additional Code 5: Not reported

Shipment Date: 20090728
Creation Date: 1/8/2010 18:30:22
Receipt Date: 20090731
Manifest ID: 002124330FLE
Trans EPA ID: CAR000183913
Trans Name: BELSHIRE
Trans 2 EPA ID: OKD981588791
Trans 2 Name: TRIAD TRANSPORT INC
TSDf EPA ID: NVT330010000
Trans Name: US ECOLOGY NEVADA OPERATIONS
TSDf Alt EPA ID: Not reported
TSDf Alt Name: Not reported
Waste Code Description: 352 - Other organic solids
RCRA Code: Not reported
Meth Code: H132 - Landfill Or Surface Impoundment That Will Be Closed As
Landfill(To Include On-Site Treatment And/Or Stabilization)

Quantity Tons: 0.125
Waste Quantity: 250
Quantity Unit: P
Additional Code 1: Not reported
Additional Code 2: Not reported
Additional Code 3: Not reported
Additional Code 4: Not reported
Additional Code 5: Not reported

CERS:

Name: PINNACLE CONVENIENCE STATIONS
Address: 17905 VAN BUREN BLVD
City,State,Zip: RIVERSIDE, CA 92508
Site ID: 385396
CERS ID: 10532020
CERS Description: Chemical Storage Facilities

Map ID
Direction
Distance
Elevation

MAP FINDINGS

Site

Database(s)

EDR ID Number
EPA ID Number

WOODCREST 76/CIRCLE K (Continued)

S113076283

Violations:

Site ID: 385396
Site Name: Pinnacle Convenience Stations
Violation Date: 02-21-2019
Citation: HSC 6.95 25505(a)(4) - California Health and Safety Code, Chapter 6.95, Section(s) 25505(a)(4)

Violation Description: Failure to provide initial and annual training to all employees in safety procedures in the event of a release or threatened release of a hazardous material or failure to document and maintain training records for a minimum of three years.

Violation Notes: Returned to compliance on 03/07/2019. No training records were available for review. Provide documentation on training being conducted for the past 1-3 years.

Violation Division: Riverside City Fire Department
Violation Program: HMRRP
Violation Source: CERS,

Site ID: 385396
Site Name: Pinnacle Convenience Stations
Violation Date: 07-08-2020
Citation: Un-Specified
Violation Description: Business Plan Program - Operations/Maintenance - General Local Ordinance

Violation Notes: Returned to compliance on 07/30/2020. Materials stored to minimize the possibility of release. [RMC 16.32.020; CFC, Section 5004.2] - No spill control and secondary containment was observed per CFC requirement. Provide secondary containment for liquid filled 55 gal waste drum.

Violation Division: Riverside City Fire Department
Violation Program: HMRRP
Violation Source: CERS,

Site ID: 385396
Site Name: Pinnacle Convenience Stations
Violation Date: 11-26-2018
Citation: 23 CCR 16 2712(b)(1)(G) - California Code of Regulations, Title 23, Chapter 16, Section(s) 2712(b)(1)(G)

Violation Description: Failure to comply with one or more of the following overfill prevention equipment requirements: Alert the transfer operator when the tank is 90 percent full by restricting the flow into the tank or triggering an audible and visual alarm; or Restrict delivery of flow to the tank at least 30 minutes before the tank overfills, provided the restriction occurs when the tank is filled to no more than 95 percent of capacity; and activate an audible alarm at least five minutes before the tank overfills; or Provide positive shut-off of flow to the tank when the tank is filled to no more than 95 percent of capacity; or Provide positive shut-off of flow to the tank so that none of the fittings located on the top of the tank are exposed to product due to overfilling. Install/retrofit overfill prevention equipment that does not use flow restrictors on vent piping to meet overfill prevention equipment requirements when the overfill prevention equipment is installed, repaired, or replaced on and after October 1, 2018. For USTs installed before October 1, 2018, perform an inspection by October 13, 2018 and every 36 months thereafter. For USTs installed on and after October 1, 2018, perform an inspection at installation and every 36 months thereafter. Inspected within 30 days after a repair to the overfill prevention equipment. Inspected using

Map ID
Direction
Distance
Elevation

MAP FINDINGS

Site

Database(s)

EDR ID Number
EPA ID Number

WOODCREST 76/CIRCLE K (Continued)

S113076283

an applicable manufacturer guidelines, industry codes, engineering standards, or a method approved by a professional engineer. Inspected by a certified UST service technician. Maintain records of overfill prevention equipment inspection for 36 months.

Violation Notes: Returned to compliance on 03/22/2021.
Violation Division: Riverside County Department of Env Health
Violation Program: UST
Violation Source: CERS,

Site ID: 385396
Site Name: Pinnacle Convenience Stations
Violation Date: 02-02-2023
Citation: 23 CCR 16 2712 - California Code of Regulations, Title 23, Chapter 16, Section(s) 2712

Violation Description: Failure to comply with any of the applicable requirements of the permit issued for the operation of the UST system.

Violation Notes: Returned to compliance on 04/13/2023. OBSERVATION: Owner/operator failed to comply with all the required operating permit conditions. The owner/operator failed to have an accurate UST system monitoring plans submitted in CERS and available on site as the operating permit requires. Refer to violation #2010010 and 2010013 for details. CORRECTIVE ACTION: Owner/operator shall maintain on site a complete and accurate monitoring plan that has been accepted in CERS as required as part of the the operating permit condition.

Violation Division: Riverside County Department of Env Health
Violation Program: UST
Violation Source: CERS,

Site ID: 385396
Site Name: Pinnacle Convenience Stations
Violation Date: 02-02-2023
Citation: HSC 6.7 25291(a)(2) - California Health and Safety Code, Chapter 6.7, Section(s) 25291(a)(2)

Violation Description: Failure to maintain secondary containment (e.g., failure of secondary containment testing).

Violation Notes: Returned to compliance on 04/13/2023. OBSERVATION: SB 989 testing conducted on 03/21/2022 revealed failed secondary components. The following components failed testing: 87 and 91 product piping, 87 turbine sump, E85 fill sump, E85 turbine sump, UDCs 5/6 and 11/12. CORRECTIVE ACTION: Owner/operator shall make the necessary repairs to the failed secondary components and re-test failed components to ensure secondary containment is maintained tight. Note: Plans may be required for repairs; check with the HMMB area plan checker to determine if the submission of plans is necessary prior to starting repairs. Operator, Stephanie Fisher, stated contract with certified contracting company has been established to address failed components.

Violation Division: Riverside County Department of Env Health
Violation Program: UST
Violation Source: CERS,

Site ID: 385396
Site Name: Pinnacle Convenience Stations
Violation Date: 02-20-2020
Citation: 23 CCR 16 2665(b) - California Code of Regulations, Title 23, Chapter 16, Section(s) 2665(b)

Violation Description: "Failure to submit a copy of the overfill prevention equipment inspection results on the Overfill Prevention Equipment Inspection

Map ID
Direction
Distance
Elevation

MAP FINDINGS

Site

Database(s)

EDR ID Number
EPA ID Number

WOODCREST 76/CIRCLE K (Continued)

S113076283

Report Form to the UPA within 30 days after the inspection. "

Violation Notes: Returned to compliance on 03/22/2021.
Violation Division: Riverside County Department of Env Health
Violation Program: UST
Violation Source: CERS,

Site ID: 385396
Site Name: Pinnacle Convenience Stations
Violation Date: 07-08-2020
Citation: HSC 6.95 25508(a)(1) - California Health and Safety Code, Chapter 6.95, Section(s) 25508(a)(1)
Violation Description: Failure to complete and electronically submit the Business Activities Page and/or Business Owner Operator Identification Page.
Violation Notes: Returned to compliance on 07/30/2020. No Business Activity Page and/or Business Owner/Operator ID page has been submitted. Complete the required document in CERS. Update contact information and business name.
Violation Division: Riverside City Fire Department
Violation Program: HMRRP
Violation Source: CERS,

Site ID: 385396
Site Name: Pinnacle Convenience Stations
Violation Date: 07-12-2013
Citation: HSC 6.95 25504(c) - California Health and Safety Code, Chapter 6.95, Section(s) 25504(c)
Violation Description: Failure to include provisions in the business plan to ensure that appropriate personnel receive initial and annual training.
Violation Notes: Returned to compliance on 07/29/2013.
Violation Division: Riverside City Fire Department
Violation Program: HMRRP
Violation Source: CERS,

Site ID: 385396
Site Name: Pinnacle Convenience Stations
Violation Date: 03-04-2020
Citation: 23 CCR 16 2712(b)(1)(G) - California Code of Regulations, Title 23, Chapter 16, Section(s) 2712(b)(1)(G)
Violation Description: Failure to comply with one or more of the following overfill prevention equipment requirements: Alert the transfer operator when the tank is 90 percent full by restricting the flow into the tank or triggering an audible and visual alarm; or Restrict delivery of flow to the tank at least 30 minutes before the tank overfills, provided the restriction occurs when the tank is filled to no more than 95 percent of capacity; and activate an audible alarm at least five minutes before the tank overfills; or Provide positive shut-off of flow to the tank when the tank is filled to no more than 95 percent of capacity; or Provide positive shut-off of flow to the tank so that none of the fittings located on the top of the tank are exposed to product due to overfilling. Install/retrofit overfill prevention equipment that does not use flow restrictors on vent piping to meet overfill prevention equipment requirements when the overfill prevention equipment is installed, repaired, or replaced on and after October 1, 2018. For USTs installed before October 1, 2018, perform an inspection by October 13, 2018 and every 36 months thereafter. For USTs installed on and after October 1, 2018, perform an inspection at installation and every 36 months thereafter. Inspected within 30 days

Map ID
Direction
Distance
Elevation

MAP FINDINGS

Site

Database(s)

EDR ID Number
EPA ID Number

WOODCREST 76/CIRCLE K (Continued)

S113076283

after a repair to the overfill prevention equipment. Inspected using an applicable manufacturer guidelines, industry codes, engineering standards, or a method approved by a professional engineer. Inspected by a certified UST service technician. Maintain records of overfill prevention equipment inspection for 36 months.

Violation Notes: Returned to compliance on 03/22/2021.
Violation Division: Riverside County Department of Env Health
Violation Program: UST
Violation Source: CERS,

Site ID: 385396
Site Name: Pinnacle Convenience Stations
Violation Date: 02-25-2021
Citation: 22 CCR 12 66262.11 - California Code of Regulations, Title 22, Chapter 12, Section(s) 66262.11

Violation Description: Failure to determine if wastes generated are hazardous waste by using generator knowledge or applying testing method.

Violation Notes: Returned to compliance on 03/01/2021. OBSERVATION: Observed that the test water that is potentially contaminated with petroleum is being disposed of without a proper determination that the waste stream is eligible for disposal as non-hazardous waste. Observed non-hazardous waste manifests #200229, dated 1/22/20 and 181587, dated 6/19/18. CORRECTIVE ACTION: Owner/operator shall conduct a proper waste analysis to determine if the test water is eligible for disposal as non-hazardous waste. Retain records of waste analysis for at least 3 years. If the analysis is not done prior to each shipment, this liquid waste must be shipped on a uniform hazardous waste manifest.

Violation Division: Riverside County Department of Env Health
Violation Program: HW
Violation Source: CERS,

Site ID: 385396
Site Name: Pinnacle Convenience Stations
Violation Date: 02-21-2019
Citation: Un-Specified
Violation Description: Business Plan Program - Operations/Maintenance - General Local Ordinance

Violation Notes: Returned to compliance on 03/13/2019. Emergency equipment properly posted. [RMC 16.32.020; CFC, Section 5001.5.1(2)] Update facility map in CERS

Violation Division: Riverside City Fire Department
Violation Program: HMRRP
Violation Source: CERS,

Site ID: 385396
Site Name: Pinnacle Convenience Stations
Violation Date: 02-08-2024
Citation: 23 CCR 16 2712 - California Code of Regulations, Title 23, Chapter 16, Section(s) 2712

Violation Description: Failure to comply with any of the applicable requirements of the permit issued for the operation of the UST system.

Violation Notes: Returned to compliance on 02/13/2024. OBSERVATION: Owner/operator failed to comply with all the required operating permit conditions. The owner/operator failed to have an accurate UST system monitoring plans submitted in CERS and available on site as the operating permit requires. Refer to violation #2010013 for details. CORRECTIVE ACTION: Owner/operator shall maintain on site a complete and accurate

Map ID
Direction
Distance
Elevation

MAP FINDINGS

Site

Database(s)

EDR ID Number
EPA ID Number

WOODCREST 76/CIRCLE K (Continued)

S113076283

monitoring plan that has been accepted in CERS as required as part of the the operating permit condition.

Violation Division: Riverside County Department of Env Health
Violation Program: UST
Violation Source: CERS,

Site ID: 385396
Site Name: Pinnacle Convenience Stations
Violation Date: 04-11-2016
Citation: HSC 6.7 25291 - California Health and Safety Code, Chapter 6.7, Section(s) 25291
Violation Description: Failure to maintain under-dispenser containment, sumps, and/or other secondary containment in good condition and/or free of debris/liquid.
Violation Notes: Returned to compliance on 05/11/2016.
Violation Division: Riverside County Department of Env Health
Violation Program: UST
Violation Source: CERS,

Site ID: 385396
Site Name: Pinnacle Convenience Stations
Violation Date: 02-25-2021
Citation: 22 CCR 12 66262.34(f) - California Code of Regulations, Title 22, Chapter 12, Section(s) 66262.34(f)
Violation Description: Failure to properly label hazardous waste accumulation containers and portable tanks with the following requirements: "Hazardous Waste", name and address of the generator, physical and chemical characteristics of the Hazardous Waste, and starting accumulation date.
Violation Notes: Returned to compliance on 03/01/2021. OBSERVATION: Observed 2 - 55 gallon drums that were missing proper labels. The solid absorbent drum was without a label and the liquid test water drum was improperly labeled as non-hazardous waste. No waste analysis has been conducted. All 3 drums were missing their accumulation start dates. CORRECTIVE ACTION: Owner/operator shall label hazardous waste containers with all the required information. Label shall include at least: the words "hazardous waste", generator name and address, accumulation start date, composition and physical state of waste, and hazardous property statement. Submit photos to this department, if applicable.
Violation Division: Riverside County Department of Env Health
Violation Program: HW
Violation Source: CERS,

Site ID: 385396
Site Name: Pinnacle Convenience Stations
Violation Date: 04-11-2016
Citation: 23 CCR 16 2711(a)(8) - California Code of Regulations, Title 23, Chapter 16, Section(s) 2711(a)(8)
Violation Description: Failure to submit, obtain approval, or maintain a complete/accurate plot plan.
Violation Notes: Returned to compliance on 12/16/2016.
Violation Division: Riverside County Department of Env Health
Violation Program: UST
Violation Source: CERS,

Site ID: 385396
Site Name: Pinnacle Convenience Stations
Violation Date: 04-10-2017

Map ID
Direction
Distance
Elevation

MAP FINDINGS

Site

Database(s)

EDR ID Number
EPA ID Number

WOODCREST 76/CIRCLE K (Continued)

S113076283

Citation: HSC 6.7 25299(a)(9) - California Health and Safety Code, Chapter 6.7, Section(s) 25299(a)(9)

Violation Description: Leak detection equipment disabled or tampered with in a manner that would prevent the monitoring system from detecting and/or alerting the owner/operator of a leak.

Violation Notes: Returned to compliance on 04/10/2017. *** Violation corrected at time of inspection. Possible AEO in process due to initial violation ***

Violation Division: Riverside County Department of Env Health

Violation Program: UST

Violation Source: CERS,

Site ID: 385396

Site Name: Pinnacle Convenience Stations

Violation Date: 02-23-2022

Citation: 23 CCR 16 2712(b)(1)(F) - California Code of Regulations, Title 23, Chapter 16, Section(s) 2712(b)(1)(F)

Violation Description: "Failure to conduct secondary containment testing, or one or more of the following requirements: Perform the test of the secondary containment system upon installation, within six months of installation and every 36 months thereafter. Perform the test of a secondary containment component within 30 days of a repair or discontinuing vacuum, pressure or hydrostatic monitoring. Use a procedure that demonstrates the system works as well as at installation. Use applicable manufacturer guidelines, industry codes, engineering standard, or professional engineer approval. Performed by a certified service technician. Maintain records of secondary containment testing for 36 months."

Violation Notes: Returned to compliance on 03/25/2022. OBSERVATION: Owner/operator failed to conduct required secondary containment testing every 36 months. Secondary containment testing last conducted on 11/5/2018 and is past due. CORRECTIVE ACTION: Owner/operator shall immediately schedule and conduct required secondary containment testing. Anniversary date does not change due to late testing as testing was required to be completed by November 2018 and by November 30th every 36 months thereafter.

Violation Division: Riverside County Department of Env Health

Violation Program: UST

Violation Source: CERS,

Site ID: 385396

Site Name: Pinnacle Convenience Stations

Violation Date: 02-02-2023

Citation: HSC 6.7 25284, 25286 - California Health and Safety Code, Chapter 6.7, Section(s) 25284, 25286

Violation Description: Failure to submit a complete and accurate application for a permit to operate a UST, or for renewal of the permit.

Violation Notes: Returned to compliance on 04/13/2023. OBSERVATION: Observed UST operating permit page submitted in CERS to be inaccurate. BOE number [4404695] entered contains errors. CORRECTIVE ACTION: Owner/operator shall investigate and make the appropriate corrections and re-submit updated forms in CERS.

Violation Division: Riverside County Department of Env Health

Violation Program: UST

Violation Source: CERS,

Site ID: 385396

Site Name: Pinnacle Convenience Stations

Map ID
Direction
Distance
Elevation

MAP FINDINGS

Site

Database(s)

EDR ID Number
EPA ID Number

WOODCREST 76/CIRCLE K (Continued)

S113076283

Violation Date: 04-10-2017
Citation: 22 CCR 12 66262.12 - California Code of Regulations, Title 22, Chapter 12, Section(s) 66262.12
Violation Description: Failure to obtain an Identification Number prior to treating, storing, disposing of, transporting or offering for transportation any hazardous waste.
Violation Notes: Returned to compliance on 04/10/2017.
Violation Division: Riverside County Department of Env Health
Violation Program: HW
Violation Source: CERS,

Site ID: 385396
Site Name: Pinnacle Convenience Stations
Violation Date: 02-21-2019
Citation: 23 CCR 16 2712(b)(1)(G) - California Code of Regulations, Title 23, Chapter 16, Section(s) 2712(b)(1)(G)
Violation Description: Failure to comply with one or more of the following overfill prevention equipment requirements: Alert the transfer operator when the tank is 90 percent full by restricting the flow into the tank or triggering an audible and visual alarm; or Restrict delivery of flow to the tank at least 30 minutes before the tank overfills, provided the restriction occurs when the tank is filled to no more than 95 percent of capacity; and activate an audible alarm at least five minutes before the tank overfills; or Provide positive shut-off of flow to the tank when the tank is filled to no more than 95 percent of capacity; or Provide positive shut-off of flow to the tank so that none of the fittings located on the top of the tank are exposed to product due to overfilling. Install/retrofit overfill prevention equipment that does not use flow restrictors on vent piping to meet overfill prevention equipment requirements when the overfill prevention equipment is installed, repaired, or replaced on and after October 1, 2018. For USTs installed before October 1, 2018, perform an inspection by October 13, 2018 and every 36 months thereafter. For USTs installed on and after October 1, 2018, perform an inspection at installation and every 36 months thereafter. Inspected within 30 days after a repair to the overfill prevention equipment. Inspected using an applicable manufacturer guidelines, industry codes, engineering standards, or a method approved by a professional engineer. Inspected by a certified UST service technician. Maintain records of overfill prevention equipment inspection for 36 months.
Violation Notes: Returned to compliance on 03/22/2021.
Violation Division: Riverside County Department of Env Health
Violation Program: UST
Violation Source: CERS,

Site ID: 385396
Site Name: Pinnacle Convenience Stations
Violation Date: 02-08-2024
Citation: 23 CCR 16 2712(i) - California Code of Regulations, Title 23, Chapter 16, Section(s) 2712(i)
Violation Description: Failure to have current UST Monitoring Plan available on site.
Violation Notes: Returned to compliance on 02/13/2024. OBSERVATION: Observed UST Monitoring Plan on site to be outdated, inaccurate and/or missing information. Observed UST Monitoring Plans for Diesel #2 tank, 87 tank, and 91 tank to be inaccurate. All 3 tanks are equipped with electronic line leak detectors, but the field for "Mechanical Line Leak Detector" is marked "Yes". Additionally, the facility reported

Map ID
Direction
Distance
Elevation

MAP FINDINGS

Site

Database(s)

EDR ID Number
EPA ID Number

WOODCREST 76/CIRCLE K (Continued)

S113076283

that the MLLD model is LD2000. See violation #5 for details.
CORRECTIVE ACTION: Owner/operator shall maintain a current UST Monitoring Plan on site that has been accepted in CERS and make available for review.

Violation Division: Riverside County Department of Env Health
Violation Program: UST
Violation Source: CERS,

Site ID: 385396
Site Name: Pinnacle Convenience Stations
Violation Date: 02-20-2020
Citation: HSC 6.7 25292.1(a) - California Health and Safety Code, Chapter 6.7, Section(s) 25292.1(a)
Violation Description: Failure to operate the UST system to prevent unauthorized releases including leaks, spills, and/or overfills.
Violation Notes: Returned to compliance on 03/22/2021.
Violation Division: Riverside County Department of Env Health
Violation Program: UST
Violation Source: CERS,

Site ID: 385396
Site Name: Pinnacle Convenience Stations
Violation Date: 02-21-2019
Citation: 23 CCR 16 2665(b) - California Code of Regulations, Title 23, Chapter 16, Section(s) 2665(b)
Violation Description: "Failure to submit a copy of the overfill prevention equipment inspection results on the Overfill Prevention Equipment Inspection Report Form to the UPA within 30 days after the inspection. "
Violation Notes: Returned to compliance on 03/22/2021.
Violation Division: Riverside County Department of Env Health
Violation Program: UST
Violation Source: CERS,

Site ID: 385396
Site Name: Pinnacle Convenience Stations
Violation Date: 02-20-2020
Citation: 23 CCR 16 2712(b)(1)(G) - California Code of Regulations, Title 23, Chapter 16, Section(s) 2712(b)(1)(G)
Violation Description: Failure to comply with one or more of the following overfill prevention equipment requirements: Alert the transfer operator when the tank is 90 percent full by restricting the flow into the tank or triggering an audible and visual alarm; or Restrict delivery of flow to the tank at least 30 minutes before the tank overfills, provided the restriction occurs when the tank is filled to no more than 95 percent of capacity; and activate an audible alarm at least five minutes before the tank overfills; or Provide positive shut-off of flow to the tank when the tank is filled to no more than 95 percent of capacity; or Provide positive shut-off of flow to the tank so that none of the fittings located on the top of the tank are exposed to product due to overfilling. Install/retrofit overfill prevention equipment that does not use flow restrictors on vent piping to meet overfill prevention equipment requirements when the overfill prevention equipment is installed, repaired, or replaced on and after October 1, 2018. For USTs installed before October 1, 2018, perform an inspection by October 13, 2018 and every 36 months thereafter. For USTs installed on and after October 1, 2018, perform an inspection at installation and every 36 months thereafter. Inspected within 30 days

Map ID
Direction
Distance
Elevation

MAP FINDINGS

Site

Database(s)

EDR ID Number
EPA ID Number

WOODCREST 76/CIRCLE K (Continued)

S113076283

after a repair to the overfill prevention equipment. Inspected using an applicable manufacturer guidelines, industry codes, engineering standards, or a method approved by a professional engineer. Inspected by a certified UST service technician. Maintain records of overfill prevention equipment inspection for 36 months.

Violation Notes: Returned to compliance on 03/22/2021.
Violation Division: Riverside County Department of Env Health
Violation Program: UST
Violation Source: CERS,

Site ID: 385396
Site Name: Pinnacle Convenience Stations
Violation Date: 07-12-2013
Citation: HSC 6.95 25504(c) - California Health and Safety Code, Chapter 6.95, Section(s) 25504(c)

Violation Description: Failure to include an adequate training program in the business plan, which is reasonable and appropriate for the size of the business and the nature of the hazardous material handled.

Violation Notes: Returned to compliance on 07/29/2013.
Violation Division: Riverside City Fire Department
Violation Program: HMRRP
Violation Source: CERS,

Site ID: 385396
Site Name: Pinnacle Convenience Stations
Violation Date: 02-20-2020
Citation: 23 CCR 16 2636(f)(4) - California Code of Regulations, Title 23, Chapter 16, Section(s) 2636(f)(4)

Violation Description: Failure to meet one or more of the following monitoring requirements in lieu of the requirement to be tightness tested every 12 months: The monitoring system maintains all product piping outside the dispenser to be fail-safe and shut down the pump when a leak is detected. The monitoring system shuts down the pump or stops flow when a leak is detected in the under dispenser containment (UDC).

Violation Notes: Returned to compliance on 03/22/2021.
Violation Division: Riverside County Department of Env Health
Violation Program: UST
Violation Source: CERS,

Site ID: 385396
Site Name: Pinnacle Convenience Stations
Violation Date: 02-25-2021
Citation: 23 CCR 16 2636(f)(2) - California Code of Regulations, Title 23, Chapter 16, Section(s) 2636(f)(2)

Violation Description: Failure of the functional line leak detector (LLD) monitoring pressurized piping to meet one or more of the following requirements: Monitored at least hourly with the capability of detecting a release of 3.0 gallons per hour leak at 10 pounds per square inch and restrict or shut off the flow of product through the piping when a leak is detected.

Violation Notes: Returned to compliance on 04/12/2021. OBSERVATION: Observed the E85 turbine to continuously run due to a faulty relay and or wiring, therefore the MLLD is unable to detect a 3.0 gallon per hour leak and restrict or shut off flow of product when tested. The LLD was isolated by shutting off the breaker and the LLD is functional CORRECTIVE ACTION: Owner/operator shall repair/replace failed E85 relay and or wiring, then certify that leak detector is capable of detecting a 3.0

Map ID
Direction
Distance
Elevation

MAP FINDINGS

Site

Database(s)

EDR ID Number
EPA ID Number

WOODCREST 76/CIRCLE K (Continued)

S113076283

gallon per hour leak and slowing/stopping the flow of product. 48 hour notification required to be submitted to this Department prior to re-testing.

Violation Division: Riverside County Department of Env Health
Violation Program: UST
Violation Source: CERS,

Site ID: 385396
Site Name: Pinnacle Convenience Stations
Violation Date: 01-12-2015
Citation: HSC 6.95 Multiple - California Health and Safety Code, Chapter 6.95, Section(s) Multiple

Violation Description: Business Plan Program - Release/Leaks/Spills - General
Violation Notes: Returned to compliance on 02/26/2015. Emergency equipment has not been posted appropriately. Please obtain spill kit.

Violation Division: Riverside City Fire Department
Violation Program: HMRRP
Violation Source: CERS,

Site ID: 385396
Site Name: Pinnacle Convenience Stations
Violation Date: 02-08-2024
Citation: 22 CCR 12 66262.23(a) - California Code of Regulations, Title 22, Chapter 12, Section(s) 66262.23(a)

Violation Description: Failure to properly complete the Uniform Hazardous Waste Manifest.
Violation Notes: Returned to compliance on 02/13/2024. OBSERVATION: Observed manifests with missing information. Specifically, manifest numbers 006739148GBF (4/20/21) and 007262966GBF (5/24/23) were missing the signature indicating the waste arrived at a Designated Facility. CORRECTIVE ACTION: Owner/Operator shall properly prepare manifests for any transport of a hazardous waste for off-site transfer, treatment, storage or disposal. Provide a copy of a prepared manifest to the CUPA to verify compliance. Copies can be sent to Sarah Miller at sarmiller@rivco.org.

Violation Division: Riverside County Department of Env Health
Violation Program: HW
Violation Source: CERS,

Site ID: 385396
Site Name: Pinnacle Convenience Stations
Violation Date: 02-21-2019
Citation: Un-Specified

Violation Description: Business Plan Program - Operations/Maintenance - General Local Ordinance
Violation Notes: Returned to compliance on 03/07/2019. Hazmat storage area(s) properly posted. [RMC 16.32.020; CFC, Section 5003.6] The hazmat storage area(s) signage was seen obscured or removed. Post NFPA 704 signage on rear door for CO2.

Violation Division: Riverside City Fire Department
Violation Program: HMRRP
Violation Source: CERS,

Site ID: 385396
Site Name: Pinnacle Convenience Stations
Violation Date: 03-24-2016
Citation: HSC 6.95 25508.2 - California Health and Safety Code, Chapter 6.95, Section(s) 25508.2

Map ID
Direction
Distance
Elevation

MAP FINDINGS

Site

Database(s)

EDR ID Number
EPA ID Number

WOODCREST 76/CIRCLE K (Continued)

S113076283

Violation Description: Failure to annually review and electronically certify that the business plan is complete, accurate, and up-to-date.

Violation Notes: Returned to compliance on 05/09/2016.

Violation Division: Riverside City Fire Department

Violation Program: HMRRP

Violation Source: CERS,

Site ID: 385396

Site Name: Pinnacle Convenience Stations

Violation Date: 02-20-2020

Citation: 23 CCR 16 2637(f) - California Code of Regulations, Title 23, Chapter 16, Section(s) 2637(f)

Violation Description: Failure to submit a copy of the secondary containment test results on the Secondary Containment Testing report Form to the UPA within 30 days after the test.

Violation Notes: Returned to compliance on 03/22/2021.

Violation Division: Riverside County Department of Env Health

Violation Program: UST

Violation Source: CERS,

Site ID: 385396

Site Name: Pinnacle Convenience Stations

Violation Date: 02-25-2021

Citation: 23 CCR 16 2636(f)(4) - California Code of Regulations, Title 23, Chapter 16, Section(s) 2636(f)(4)

Violation Description: Failure to meet one or more of the following monitoring requirements in lieu of the requirement to be tightness tested every 12 months: The monitoring system maintains all product piping outside the dispenser to be fail-safe and shut down the pump when a leak is detected. The monitoring system shuts down the pump or stops flow when a leak is detected in the under dispenser containment (UDC).

Violation Notes: Returned to compliance on 04/12/2021. OBSERVATION: The monitoring system did not shut down the E85 turbine or stop flow of product when the power to the monitoring system was disconnected. This too is related to the E85 relay failure. CORRECTIVE ACTION: Owner/operator shall ensure monitoring system is fail-safe and able to shut down the turbine or stop flow of product when a leak is detected or power to the monitoring system is disconnected.

Violation Division: Riverside County Department of Env Health

Violation Program: UST

Violation Source: CERS,

Site ID: 385396

Site Name: Pinnacle Convenience Stations

Violation Date: 05-08-2023

Citation: HSC 6.95 25508(a)(3) - California Health and Safety Code, Chapter 6.95, Section(s) 25508(a)(3)

Violation Description: Failure to complete and electronically submit hazardous material inventory information for all reportable hazardous materials on site at or above reportable quantities.

Violation Notes: Returned to compliance on 07/03/2023. The chemical inventory has not been submitted accurately. Submit the chemical inventory in CERS. Include the changes of the following chemicals in CERS: add 34.5 gallons of CO2

Violation Division: Riverside City Fire Department

Violation Program: HMRRP

Violation Source: CERS,

Map ID
Direction
Distance
Elevation

MAP FINDINGS

Site

Database(s)

EDR ID Number
EPA ID Number

WOODCREST 76/CIRCLE K (Continued)

S113076283

Site ID: 385396
Site Name: Pinnacle Convenience Stations
Violation Date: 02-02-2023
Citation: 23 CCR 16 2641(h) - California Code of Regulations, Title 23, Chapter 16, Section(s) 2641(h)
Violation Description: Failure to have an approved UST Monitoring Plan.
Violation Notes: Returned to compliance on 04/13/2023. OBSERVATION: Observed UST Monitoring Plan(s) for all tanks to be inaccurate regarding data entered for *Overfill Protection*. While on-site observed Fill Tube Shut-Off Valves installed on all tanks. UST Monitoring Plan is not approved as submitted. CORRECTIVE ACTION: Owner/operator shall make the following corrections to the UST Monitoring Plan(s) and submit in CERS. Update *Overfill Protection* field for all tanks to reflect equipment on-site.
Violation Division: Riverside County Department of Env Health
Violation Program: UST
Violation Source: CERS,

Site ID: 385396
Site Name: Pinnacle Convenience Stations
Violation Date: 02-21-2019
Citation: HSC 6.95 25508(a)(1) - California Health and Safety Code, Chapter 6.95, Section(s) 25508(a)(1)
Violation Description: Failure to complete and electronically submit a site map with all required content.
Violation Notes: Returned to compliance on 03/13/2019. Update map and upload into CERS
Violation Division: Riverside City Fire Department
Violation Program: HMRRP
Violation Source: CERS,

Site ID: 385396
Site Name: Pinnacle Convenience Stations
Violation Date: 04-11-2016
Citation: 23 CCR 16 2636(f) - California Code of Regulations, Title 23, Chapter 16, Section(s) 2636(f)
Violation Description: Failure to continuously monitor the interstitial space of the tank, piping and/or sumps sump such that the leak detection activates an audible/visual alarm when a leak is detected.
Violation Notes: Returned to compliance on 12/12/2016.
Violation Division: Riverside County Department of Env Health
Violation Program: UST
Violation Source: CERS,

Site ID: 385396
Site Name: Pinnacle Convenience Stations
Violation Date: 02-21-2019
Citation: Un-Specified
Violation Description: Business Plan Program - Operations/Maintenance - General Local Ordinance
Violation Notes: Returned to compliance on 03/07/2019. NFPA 704 sign(s) properly posted. [RMC 16.32.020; CFC, Section 5003.5] Provide the required NFPA 704 signage in the following locations: front of bldg. for CO2.
Violation Division: Riverside City Fire Department
Violation Program: HMRRP
Violation Source: CERS,

Site ID: 385396

Map ID
Direction
Distance
Elevation

MAP FINDINGS

Site

Database(s)

EDR ID Number
EPA ID Number

WOODCREST 76/CIRCLE K (Continued)

S113076283

Site Name: Pinnacle Convenience Stations
Violation Date: 04-10-2017
Citation: 22 CCR 12 66262.34(f) - California Code of Regulations, Title 22, Chapter 12, Section(s) 66262.34(f)
Violation Description: Failure to properly label hazardous waste accumulation containers and portable tanks with the following requirements: "Hazardous Waste", name and address of the generator, physical and chemical characteristics of the Hazardous Waste, and starting accumulation date.
Violation Notes: Returned to compliance on 04/10/2017.
Violation Division: Riverside County Department of Env Health
Violation Program: HW
Violation Source: CERS,

Site ID: 385396
Site Name: Pinnacle Convenience Stations
Violation Date: 02-02-2023
Citation: 23 CCR 16 2712(i) - California Code of Regulations, Title 23, Chapter 16, Section(s) 2712(i)
Violation Description: Failure to have current UST Monitoring Plan available on site.
Violation Notes: Returned to compliance on 04/13/2023. OBSERVATION: Observed UST Monitoring Plan on site to be outdated, inaccurate and/or missing information. Please see items #1 and #5 for further detail. CORRECTIVE ACTION: Owner/operator shall maintain a current UST Monitoring Plan on site that has been accepted in CERS and make available for review.
Violation Division: Riverside County Department of Env Health
Violation Program: UST
Violation Source: CERS,

Site ID: 385396
Site Name: Pinnacle Convenience Stations
Violation Date: 04-10-2017
Citation: 40 CFR 1 265.173 - U.S. Code of Federal Regulations, Title 40, Chapter 1, Section(s) 265.173
Violation Description: Failure to meet the following container management requirements: (a) A container holding hazardous waste must always be closed during storage, except when it is necessary to add or remove waste. (b) A container holding hazardous waste must not be opened, handled, or stored in a manner which may rupture the container or cause it to leak.
Violation Notes: Returned to compliance on 04/10/2017.
Violation Division: Riverside County Department of Env Health
Violation Program: HW
Violation Source: CERS,

Site ID: 385396
Site Name: Pinnacle Convenience Stations
Violation Date: 02-08-2024
Citation: 23 CCR 16 2641(h) - California Code of Regulations, Title 23, Chapter 16, Section(s) 2641(h)
Violation Description: Failure to have an approved UST Monitoring Plan.
Violation Notes: Returned to compliance on 02/13/2024. OBSERVATION: Observed UST Monitoring Plans for Diesel #2 tank, 87 tank, and 91 tank to be inaccurate. All 3 tanks are equipped with electronic line leak detectors, but the field for "Mechanical Line Leak Detector" is marked "Yes". Additionally, the facility reported that the MLLD model is LD2000. UST Monitoring Plan is not approved as submitted. CORRECTIVE

Map ID
Direction
Distance
Elevation

MAP FINDINGS

Site

Database(s)

EDR ID Number
EPA ID Number

WOODCREST 76/CIRCLE K (Continued)

S113076283

ACTION: Owner/operator shall make the following corrections to the UST Monitoring Plan(s) and submit in CERS. Ensure that all related fields in CERS reflects that electronic line leak detectors are used for Diesel, 87, and 91 tanks.

Violation Division: Riverside County Department of Env Health
Violation Program: UST
Violation Source: CERS,

Site ID: 385396
Site Name: Pinnacle Convenience Stations
Violation Date: 04-11-2016
Citation: 23 CCR 16 2637 - California Code of Regulations, Title 23, Chapter 16, Section(s) 2637

Violation Description: Failure to comply with one or more of the following: conduct secondary containment testing, within six months of installation and every 36 months thereafter, conducted in accordance with proper practices, protocols, or test methods.

Violation Notes: Returned to compliance on 02/20/2018. ***this violation was erroneously checked. this SB989 was performed 11-5-15. Documentation in the file ***

Violation Division: Riverside County Department of Env Health
Violation Program: UST
Violation Source: CERS,

Evaluation:

Eval General Type: Compliance Evaluation Inspection
Eval Date: 01-12-2015
Violations Found: Yes
Eval Type: Routine done by local agency
Eval Notes: Not reported
Eval Division: Riverside City Fire Department
Eval Program: HMRRP
Eval Source: CERS,

Eval General Type: Compliance Evaluation Inspection
Eval Date: 02-02-2023
Violations Found: Yes
Eval Type: Routine done by local agency
Eval Notes: Facility is a public gas station with the following underground storage tanks [USTs] on-site: 10,000 gal 87 10,000 gal 91 10,000 gal die 10,000 gal E85

Eval Division: Riverside County Department of Env Health
Eval Program: UST
Eval Source: CERS,

Eval General Type: Compliance Evaluation Inspection
Eval Date: 02-08-2024
Violations Found: Yes
Eval Type: Routine done by local agency
Eval Notes: This was a joint inspection conducted with Ron Garcia. Facility is a public gas station that generates waste solids (waste debris, spent absorbent, UST components, broken nozzles) and waste liquids (waste water from UST testing). All violations shall be corrected. Reinspection/Return-To-Compliance will be completed/verified on or after 3/9/2024.

Eval Division: Riverside County Department of Env Health
Eval Program: HW

Map ID
Direction
Distance
Elevation

MAP FINDINGS

Site

Database(s)

EDR ID Number
EPA ID Number

WOODCREST 76/CIRCLE K (Continued)

S113076283

Eval Source: CERS,

Eval General Type: Compliance Evaluation Inspection
Eval Date: 02-25-2021
Violations Found: Yes
Eval Type: Routine done by local agency
Eval Notes: Annual Monitoring Certification and Overfill Testing was performed by O. C. Testing, Richard Rustin This resets the facility's Overfill compliance date to February 2021, so that future testing may coincide with the annual monitoring certification. Heidi Barrios, REHS conducted the routine, UST inspection. *The E85 turbine runs continuously, and appears to have a malfunctioning relay and or improperly wired. This must be accessed by a licensed electrician. *Ensure all spills regardless of quantity are recorded on the spill log. Implement this practice and train employees.

Eval Division: Riverside County Department of Env Health
Eval Program: UST
Eval Source: CERS,

Eval General Type: Compliance Evaluation Inspection
Eval Date: 04-10-2017
Violations Found: Yes
Eval Type: Routine done by local agency
Eval Notes: Not reported
Eval Division: Riverside County Department of Env Health
Eval Program: UST
Eval Source: CERS,

Eval General Type: Compliance Evaluation Inspection
Eval Date: 07-08-2020
Violations Found: Yes
Eval Type: Routine done by local agency
Eval Notes: Inspector D. Larez
Eval Division: Riverside City Fire Department
Eval Program: HMRRP
Eval Source: CERS,

Eval General Type: Compliance Evaluation Inspection
Eval Date: 02-08-2024
Violations Found: Yes
Eval Type: Routine done by local agency
Eval Notes: This was a joint inspection conducted with Ron Garcia. Facility is a public gas station with the following underground storage tanks [USTs] on-site: 10,000 gal 87 10,000 gal 91 10,000 gal Diesel 10,000 gal E85 All violations shall be corrected. Reinspection/Return-To-Compliance will be completed/verified on or after 3/9/2024. For questions, contact Sarah Miller at sarmiller@rivco.org. As a reminder, it was documented in the DO reports that SB989 testing is due in November 2024.

Eval Division: Riverside County Department of Env Health
Eval Program: UST
Eval Source: CERS,

Eval General Type: Compliance Evaluation Inspection
Eval Date: 02-21-2019
Violations Found: Yes
Eval Type: Routine done by local agency

Map ID
Direction
Distance
Elevation

MAP FINDINGS

Site

Database(s)

EDR ID Number
EPA ID Number

WOODCREST 76/CIRCLE K (Continued)

S113076283

Eval Notes: Not reported
Eval Division: Riverside City Fire Department
Eval Program: HMRRP
Eval Source: CERS,

Eval General Type: Compliance Evaluation Inspection
Eval Date: 02-21-2019
Violations Found: Yes
Eval Type: Routine done by local agency
Eval Notes: UST annual inspection/CMD
Eval Division: Riverside County Department of Env Health
Eval Program: UST
Eval Source: CERS,

Eval General Type: Compliance Evaluation Inspection
Eval Date: 02-23-2022
Violations Found: Yes
Eval Type: Routine done by local agency
Eval Notes: Martin Schwartz, ICC Technician # 5311570, expires 2/2/23, performed the annual monitoring certification. Heidi Barrios, REHS conducted the routine UST inspection NOTE: 22. Unable to determine if Secondary Containment is maintained tight, as SB989 Testing is past due since November 2021.
Eval Division: Riverside County Department of Env Health
Eval Program: UST
Eval Source: CERS,

Eval General Type: Other/Unknown
Eval Date: 03-02-2020
Violations Found: Yes
Eval Type: Other, not routine, done by local agency
Eval Notes: Not reported
Eval Division: Riverside County Department of Env Health
Eval Program: UST
Eval Source: CERS,

Eval General Type: Other/Unknown
Eval Date: 03-24-2016
Violations Found: Yes
Eval Type: Other, not routine, done by local agency
Eval Notes: Not reported
Eval Division: Riverside City Fire Department
Eval Program: HMRRP
Eval Source: CERS,

Eval General Type: Compliance Evaluation Inspection
Eval Date: 04-08-2014
Violations Found: No
Eval Type: Routine done by local agency
Eval Notes: Not reported
Eval Division: Riverside County Department of Env Health
Eval Program: HW
Eval Source: CERS,

Eval General Type: Compliance Evaluation Inspection
Eval Date: 04-13-2015
Violations Found: No

Map ID
 Direction
 Distance
 Elevation

MAP FINDINGS

Site

Database(s)

EDR ID Number
 EPA ID Number

WOODCREST 76/CIRCLE K (Continued)

S113076283

Eval Type:		Routine done by local agency
Eval Notes:	UST Insp.	
Eval Division:		Riverside County Department of Env Health
Eval Program:		UST
Eval Source:		CERS,
Eval General Type:		Other/Unknown
Eval Date:		05-12-2016
Violations Found:		No
Eval Type:		Other, not routine, done by local agency
Eval Notes:	Reviewed & Obtained Signature for Insp. Report	
Eval Division:		Riverside County Department of Env Health
Eval Program:		HW
Eval Source:		CERS,
Eval General Type:		Compliance Evaluation Inspection
Eval Date:		07-12-2013
Violations Found:		Yes
Eval Type:		Routine done by local agency
Eval Notes:	Not reported	
Eval Division:		Riverside City Fire Department
Eval Program:		HMRRP
Eval Source:		CERS,
Eval General Type:		Other/Unknown
Eval Date:		11-26-2018
Violations Found:		Yes
Eval Type:		Other, not routine, done by local agency
Eval Notes:	Reviewing submitted overfill inspection report. Lacking tank charts.	
Eval Division:		Riverside County Department of Env Health
Eval Program:		UST
Eval Source:		CERS,
Eval General Type:		Other/Unknown
Eval Date:		12-17-2020
Violations Found:		No
Eval Type:		Other, not routine, done by local agency
Eval Notes:	Failed OPEI supplemental report sent to Sean Augustine, EC.	
Eval Division:		Riverside County Department of Env Health
Eval Program:		UST
Eval Source:		CERS,
Eval General Type:		Other/Unknown
Eval Date:		01-31-2018
Violations Found:		No
Eval Type:		Other, not routine, done by local agency
Eval Notes:	reinspection (RTC)	
Eval Division:		Riverside County Department of Env Health
Eval Program:		UST
Eval Source:		CERS,
Eval General Type:		Compliance Evaluation Inspection
Eval Date:		02-20-2020
Violations Found:		Yes
Eval Type:		Routine done by local agency
Eval Notes:	CMD	
Eval Division:		Riverside County Department of Env Health

Map ID
Direction
Distance
Elevation

MAP FINDINGS

Site

Database(s)

EDR ID Number
EPA ID Number

WOODCREST 76/CIRCLE K (Continued)

S113076283

Eval Program: UST
Eval Source: CERS,

Eval General Type: Compliance Evaluation Inspection
Eval Date: 02-21-2019
Violations Found: No
Eval Type: Routine done by local agency
Eval Notes: HW Generator inspection
Eval Division: Riverside County Department of Env Health
Eval Program: HW
Eval Source: CERS,

Eval General Type: Compliance Evaluation Inspection
Eval Date: 02-27-2018
Violations Found: No
Eval Type: Routine done by local agency
Eval Notes: UST - no violations
Eval Division: Riverside County Department of Env Health
Eval Program: UST
Eval Source: CERS,

Eval General Type: Compliance Evaluation Inspection
Eval Date: 04-11-2016
Violations Found: No
Eval Type: Routine done by local agency
Eval Notes: Haz. Waste Gen. Insp.
Eval Division: Riverside County Department of Env Health
Eval Program: HW
Eval Source: CERS,

Eval General Type: Compliance Evaluation Inspection
Eval Date: 04-11-2016
Violations Found: Yes
Eval Type: Routine done by local agency
Eval Notes: UST Insp.
Eval Division: Riverside County Department of Env Health
Eval Program: UST
Eval Source: CERS,

Eval General Type: Other/Unknown
Eval Date: 04-11-2017
Violations Found: No
Eval Type: Other, not routine, done by local agency
Eval Notes: report supplemental
Eval Division: Riverside County Department of Env Health
Eval Program: UST
Eval Source: CERS,

Eval General Type: Compliance Evaluation Inspection
Eval Date: 05-08-2023
Violations Found: Yes
Eval Type: Routine done by local agency
Eval Notes: Inspector I. Enright
Eval Division: Riverside City Fire Department
Eval Program: HMRRP
Eval Source: CERS,

Map ID
Direction
Distance
Elevation

MAP FINDINGS

Site

Database(s)

EDR ID Number
EPA ID Number

WOODCREST 76/CIRCLE K (Continued)

S113076283

Eval General Type: Other/Unknown
Eval Date: 12-06-2018
Violations Found: No
Eval Type: Other, not routine, done by local agency
Eval Notes: NOV issued to Brad Pettijohn via email.
Eval Division: Riverside County Department of Env Health
Eval Program: UST
Eval Source: CERS,

Eval General Type: Other/Unknown
Eval Date: 12-07-2018
Violations Found: No
Eval Type: Other, not routine, done by local agency
Eval Notes: deliver overfill prevention report
Eval Division: Riverside County Department of Env Health
Eval Program: UST
Eval Source: CERS,

Eval General Type: Compliance Evaluation Inspection
Eval Date: 02-25-2021
Violations Found: Yes
Eval Type: Routine done by local agency
Eval Notes: This facility is a small quantity, hazardous waste generator of petroleum contaminated test water, filters, hoses and absorbent material. Routine hazardous waste inspection performed by H. Barrios
Eval Division: Riverside County Department of Env Health
Eval Program: HW
Eval Source: CERS,

Eval General Type: Compliance Evaluation Inspection
Eval Date: 04-08-2014
Violations Found: No
Eval Type: Routine done by local agency
Eval Notes: Not reported
Eval Division: Riverside County Department of Env Health
Eval Program: UST
Eval Source: CERS,

Eval General Type: Compliance Evaluation Inspection
Eval Date: 04-10-2017
Violations Found: Yes
Eval Type: Routine done by local agency
Eval Notes: Not reported
Eval Division: Riverside County Department of Env Health
Eval Program: HW
Eval Source: CERS,

Eval General Type: Other/Unknown
Eval Date: 04-16-2015
Violations Found: No
Eval Type: Other, not routine, done by local agency
Eval Notes: UST Insp. Continue for Signature.
Eval Division: Riverside County Department of Env Health
Eval Program: UST
Eval Source: CERS,

Eval General Type: Other/Unknown

Map ID
Direction
Distance
Elevation

MAP FINDINGS

Site

Database(s)

EDR ID Number
EPA ID Number

WOODCREST 76/CIRCLE K (Continued)

S113076283

Eval Date: 04-21-2016
Violations Found: No
Eval Type: Other, not routine, done by local agency
Eval Notes: FU Writing Insp. Report
Eval Division: Riverside County Department of Env Health
Eval Program: UST
Eval Source: CERS,

Eval General Type: Other/Unknown
Eval Date: 05-12-2016
Violations Found: No
Eval Type: Other, not routine, done by local agency
Eval Notes: UST Reinspection.
Eval Division: Riverside County Department of Env Health
Eval Program: UST
Eval Source: CERS,

Eval General Type: Other/Unknown
Eval Date: 07-03-2023
Violations Found: No
Eval Type: Other, not routine, done by local agency
Eval Notes: Reinspection - I. Enright. All violations from 5/8/2023 routine inspection have been abated.
Eval Division: Riverside City Fire Department
Eval Program: HMRRP
Eval Source: CERS,

Eval General Type: Other/Unknown
Eval Date: 11-26-2018
Violations Found: No
Eval Type: Other, not routine, done by local agency
Eval Notes: NOV issued for overfill prevention inspection.
Eval Division: Riverside County Department of Env Health
Eval Program: UST
Eval Source: CERS,

Eval General Type: Other/Unknown
Eval Date: 12-06-2018
Violations Found: No
Eval Type: Other, not routine, done by local agency
Eval Notes: Reviewing submitted overfill prevention results.
Eval Division: Riverside County Department of Env Health
Eval Program: UST
Eval Source: CERS,

Enforcement Action:
Site ID: 385396
Site Name: Pinnacle Convenience Stations
Site Address: 17905 VAN BUREN BLVD
Site City: RIVERSIDE
Site Zip: 92508
Enf Action Date: 07-12-2013
Enf Action Type: Notice of Violation (Unified Program)
Enf Action Description: Notice of Violation Issued by the Inspector at the Time of Inspection
Enf Action Notes: Not reported
Enf Action Division: Riverside City Fire Department
Enf Action Program: HMRRP

Map ID
Direction
Distance
Elevation

MAP FINDINGS

Site

Database(s)

EDR ID Number
EPA ID Number

WOODCREST 76/CIRCLE K (Continued)

S113076283

Enf Action Source: CERS,

Site ID: 385396
Site Name: Pinnacle Convenience Stations
Site Address: 17905 VAN BUREN BLVD
Site City: RIVERSIDE
Site Zip: 92508
Enf Action Date: 03-25-2016
Enf Action Type: Notice of Violation (Unified Program)
Enf Action Description: Notice of Violation Issued by the Inspector at the Time of Inspection
Enf Action Notes: Fines/Penalties Assessed: \$100.00. Administrative citation.
Enf Action Division: Riverside City Fire Department
Enf Action Program: HMRRP
Enf Action Source: CERS,

Site ID: 385396
Site Name: Pinnacle Convenience Stations
Site Address: 17905 VAN BUREN BLVD
Site City: RIVERSIDE
Site Zip: 92508
Enf Action Date: 04-10-2017
Enf Action Type: AEO - Unified Program
Enf Action Description: Administrative Enforcement Order Based on the Unified Program Statute
Enf Action Notes: Not reported
Enf Action Division: Riverside County Department of Env Health
Enf Action Program: UST
Enf Action Source: CERS,

Coordinates:
Site ID: 385396
Facility Name: Pinnacle Convenience Stations
Env Int Type Code: HMBP
Program ID: 10532020
Coord Name: Not reported
Ref Point Type Desc: Unknown,
Latitude: 33.885000
Longitude: -117.350222

Affiliation:
Affiliation Type Desc: Document Preparer
Entity Name: Brad Pettijohn
Entity Title: Not reported
Affiliation Address: Not reported
Affiliation City: Not reported
Affiliation State: Not reported
Affiliation Country: Not reported
Affiliation Zip: Not reported
Affiliation Phone: ,

Affiliation Type Desc: Environmental Contact
Entity Name: Brad Pettijohn
Entity Title: Not reported
Affiliation Address: 17905 Van Buren Bl
Affiliation City: Riverside
Affiliation State: CA
Affiliation Country: Not reported

Map ID
Direction
Distance
Elevation

MAP FINDINGS

Site

Database(s)

EDR ID Number
EPA ID Number

WOODCREST 76/CIRCLE K (Continued)

S113076283

Affiliation Zip: 92508
Affiliation Phone: ,

Affiliation Type Desc: UST Tank Owner
Entity Name: Pinnacle Convenience Stations
Entity Title: Not reported
Affiliation Address: 17905 Van Buren Blvd.
Affiliation City: Riverside
Affiliation State: CA
Affiliation Country: United States
Affiliation Zip: 92508
Affiliation Phone: (951) 776-0011,

Affiliation Type Desc: CUPA District
Entity Name: Riverside Cnty Env Health
Entity Title: Not reported
Affiliation Address: 4065 County Circle Drive, Room 104
Affiliation City: Riverside
Affiliation State: CA
Affiliation Country: Not reported
Affiliation Zip: 92503
Affiliation Phone: (951) 358-5055,

Affiliation Type Desc: Facility Mailing Address
Entity Name: Mailing Address
Entity Title: Not reported
Affiliation Address: 17905 Van Buren Bl
Affiliation City: Riverside
Affiliation State: CA
Affiliation Country: Not reported
Affiliation Zip: 92508
Affiliation Phone: ,

Affiliation Type Desc: UST Tank Operator
Entity Name: Pinnacle Convenience Stations
Entity Title: Not reported
Affiliation Address: 17905 Van Buren Blvd.
Affiliation City: Riverside
Affiliation State: CA
Affiliation Country: United States
Affiliation Zip: 92508
Affiliation Phone: (951) 776-0011,

Affiliation Type Desc: Legal Owner
Entity Name: Pinnacle Convenience Stations
Entity Title: Not reported
Affiliation Address: 17905 Van Buren Bl.
Affiliation City: Riverside
Affiliation State: CA
Affiliation Country: United States
Affiliation Zip: 92508
Affiliation Phone: (951) 776-0011,

Affiliation Type Desc: Parent Corporation
Entity Name: Pinnacle Convenience Stations
Entity Title: Not reported
Affiliation Address: Not reported

Map ID
Direction
Distance
Elevation

MAP FINDINGS

Site

Database(s)

EDR ID Number
EPA ID Number

WOODCREST 76/CIRCLE K (Continued)

S113076283

Affiliation City: Not reported
Affiliation State: Not reported
Affiliation Country: Not reported
Affiliation Zip: Not reported
Affiliation Phone: ,

Affiliation Type Desc: Identification Signer
Entity Name: Brad Pettijohn
Entity Title: VP/Sec
Affiliation Address: Not reported
Affiliation City: Not reported
Affiliation State: Not reported
Affiliation Country: Not reported
Affiliation Zip: Not reported
Affiliation Phone: ,

Affiliation Type Desc: Operator
Entity Name: Pinnacle Convenience Stations
Entity Title: Not reported
Affiliation Address: Not reported
Affiliation City: Not reported
Affiliation State: Not reported
Affiliation Country: Not reported
Affiliation Zip: Not reported
Affiliation Phone: (951) 776-0011,

Affiliation Type Desc: Property Owner
Entity Name: Brad Pettijohn
Entity Title: Not reported
Affiliation Address: 17905 Van Buren Blvd
Affiliation City: Riverside
Affiliation State: CA
Affiliation Country: United States
Affiliation Zip: 92508
Affiliation Phone: (951) 776-0011,

Affiliation Type Desc: UST Property Owner Name
Entity Name: Pinnacle Convenience Stations
Entity Title: Not reported
Affiliation Address: 17905 Van Buren Blvd.
Affiliation City: Riverside
Affiliation State: CA
Affiliation Country: United States
Affiliation Zip: 92508
Affiliation Phone: (951) 776-0011,

C21
South
1/4-1/2
0.293 mi.
1547 ft.

G AND K PETRO INC.
17755 VAN BUREN BLVD
RIVERSIDE, CA 92504
Site 1 of 2 in cluster C

LUST S103636629
Cortese N/A
HIST CORTESE
CERS

Relative:
Higher
Actual:
1555 ft.

LUST:
Name: G & K PETRO INC.
Address: 17755 VAN BUREN BLVD
City,State,Zip: RIVERSIDE, CA 92504
Lead Agency: RIVERSIDE COUNTY

Map ID
Direction
Distance
Elevation

MAP FINDINGS

Site

Database(s)

EDR ID Number
EPA ID Number

G AND K PETRO INC. (Continued)

S103636629

Case Type: LUST Cleanup Site

[Geo Track:](#)

Global Id: T0606500473
Latitude: 33.8828791096866
Longitude: -117.353307868682
Status: Completed - Case Closed
Status Date: 08/31/2001
Case Worker: SB
RB Case Number: 083302900T
Local Agency: RIVERSIDE COUNTY
File Location: Local Agency Warehouse
Local Case Number: 961024
Potential Media Affect: Other Groundwater (uses other than drinking water)
Potential Contaminants of Concern: Gasoline
EPA Region: 9
Coordinate Source: Google Map Move
Quantity Released Gallons: Not reported
Begin Date: 09/13/1996
Leak Reported Date: 10/10/1996
How Discovered: Tank Closure
How Discovered Description: Not reported
Discharge Source: Other
Discharge Cause: Unknown
Stop Method: Close and Remove Tank
Stop Description: Not reported
No Further Action Date: 08/31/2001
CA Water Watershed Name: Santa Ana River - Middle Santa Ana River - Arlington (801.26)
Dwr Groundwater Subbasin Name: Not reported
Disadvantaged Community: Not reported
CA Enviroscreen 3 Score: 61-65%
CA Enviroscreen 4 Score: 15-20%
Military DOD Site: No
Facility Project Subtype: Not reported
RWQCB Region: SANTA ANA RWQCB (REGION 8)
Claim Number: 12328
Claim Status: Ineligible
Site History: Not reported

LUST:

Global Id: T0606500473
Contact Type: Regional Board Caseworker
Contact Name: MIGUEL OVIEDO
Organization Name: SANTA ANA RWQCB (REGION 8)
Address: 3737 Main Street, Suite 500
City: RIVERSIDE
Email: miguel.oviedo@waterboards.ca.gov
Phone Number: 9517823238

Global Id: T0606500473
Contact Type: Local Agency Caseworker - Primary Caseworker
Contact Name: SHARON BOLTINGHOUSE
Organization Name: RIVERSIDE COUNTY
Address: 3880 LEMON ST SUITE 200
City: RIVERSIDE
Email: sbolting@rivcocha.org
Phone Number: Not reported

Map ID
Direction
Distance
Elevation

MAP FINDINGS

Site

Database(s)

EDR ID Number
EPA ID Number

G AND K PETRO INC. (Continued)

S103636629

LUST:

Global Id: T0606500473
Action Type: Other
Date: 09/13/1996
Action: Leak Discovery

Global Id: T0606500473
Action Type: ENFORCEMENT
Date: 08/31/2001
Action: Closure/No Further Action Letter - #Riv Co Closure

Global Id: T0606500473
Action Type: ENFORCEMENT
Date: 08/30/2001
Action: File review - #RCDEH Upload Site File 3/13/2015

Global Id: T0606500473
Action Type: Other
Date: 10/10/1996
Action: Leak Reported

Global Id: T0606500473
Action Type: Other
Date: 09/13/1996
Action: Leak Stopped

LUST:

Global Id: T0606500473
Status: Open - Case Begin Date
Status Date: 09/13/1996

Global Id: T0606500473
Status: Open - Site Assessment
Status Date: 09/13/1996

Global Id: T0606500473
Status: Open - Site Assessment
Status Date: 03/11/1997

Global Id: T0606500473
Status: Completed - Case Closed
Status Date: 08/31/2001

LUST REG 8:

Name: G AND K PETRO INC.
Address: 17755 VAN BUREN BLVD
City: RIVERSIDE
Region: 8
County: Riverside
Regional Board: Santa Ana Region
Facility Status: Case Closed
Case Number: 083302900T
Local Case Num: 961024
Case Type: Other ground water affected
Substance: Gasoline

Map ID
Direction
Distance
Elevation

MAP FINDINGS

Site

Database(s)

EDR ID Number
EPA ID Number

G AND K PETRO INC. (Continued)

S103636629

Qty Leaked:	Not reported
Abate Method:	Not reported
Cross Street:	GAMBLE
Enf Type:	Not reported
Funding:	Not reported
How Discovered:	Tank Closure
How Stopped:	Not reported
Leak Cause:	UNK
Leak Source:	UNK
Global ID:	T0606500473
How Stopped Date:	9/13/1996
Enter Date:	10/23/1996
Date Confirmation of Leak Began:	9/13/1996
Date Preliminary Assessment Began:	Not reported
Discover Date:	9/13/1996
Enforcement Date:	Not reported
Close Date:	8/31/2001
Date Prelim Assessment Workplan Submitted:	3/11/1997
Date Pollution Characterization Began:	Not reported
Date Remediation Plan Submitted:	Not reported
Date Remedial Action Underway:	Not reported
Date Post Remedial Action Monitoring:	Not reported
Enter Date:	10/23/1996
GW Qualifies:	Not reported
Soil Qualifies:	Not reported
Operator:	Not reported
Facility Contact:	Not reported
Interim:	Not reported
Oversite Program:	LUST
Latitude:	33.883771
Longitude:	-117.352635
MTBE Date:	Not reported
Max MTBE GW:	Not reported
MTBE Concentration:	0
Max MTBE Soil:	Not reported
MTBE Fuel:	1
MTBE Tested:	Site NOT Tested for MTBE.Includes Unknown and Not Analyzed.
MTBE Class:	*
Staff:	TME
Staff Initials:	UNK
Lead Agency:	Local Agency
Local Agency:	33000L
Hydr Basin #:	UNNAMED BASIN
Beneficial:	Not reported
Priority:	Not reported
Cleanup Fund Id:	Not reported
Work Suspended:	Not reported
Summary:	DIESEL ALSO.

RIVERSIDE CO. LUST:

Name:	G & K PETRO INC
Address:	17755 VAN BUREN BLVD
City,State,Zip:	RIVERSIDE, CA
Region:	RIVERSIDE
Facility ID:	961024
Employee:	Boltinghous-LOP
Site Closed:	Yes

Map ID
Direction
Distance
Elevation

MAP FINDINGS

Site

Database(s)

EDR ID Number
EPA ID Number

G AND K PETRO INC. (Continued)

S103636629

Case Type: Drinking Water Aquifer affected
Facility Status: closed/action completed
Casetype Decode: An Aquifer used for Drinking Water supply has been contaminated.
Fstatus Decode: Closed/Action completed

CORTESE:

Name: G & K PETRO INC.
Address: 17755 VAN BUREN BLVD
City,State,Zip: RIVERSIDE, CA 92504
Region: CORTESE
Envirostor Id: Not reported
Global ID: T0606500473
Site/Facility Type: LUST CLEANUP SITE
Cleanup Status: COMPLETED - CASE CLOSED
Status Date: Not reported
Site Code: Not reported
Latitude: Not reported
Longitude: Not reported
Owner: Not reported
Enf Type: Not reported
Swat R: Not reported
Flag: active
Order No: Not reported
Waste Discharge System No: Not reported
Effective Date: Not reported
Region 2: Not reported
WID Id: Not reported
Solid Waste Id No: Not reported
Waste Management Uit Name: Not reported
File Name: Active Open

HIST CORTESE:

edr_fname: G AND K PETRO INC.
edr_fadd1: 17755
City,State,Zip: RIVERSIDE, CA 92504
Region: CORTESE
Facility County Code: 33
Reg By: LTNKA
Reg Id: 083302900T

CERS:

Name: G & K PETRO INC.
Address: 17755 VAN BUREN BLVD
City,State,Zip: RIVERSIDE, CA 92504
Site ID: 888294
CERS ID: T0606500473
CERS Description: Leaking Underground Storage Tank Cleanup Site

Affiliation:

Affiliation Type Desc: Local Agency Caseworker
Entity Name: SHARON BOLTINGHOUSE - RIVERSIDE COUNTY
Entity Title: Not reported
Affiliation Address: 3880 LEMON ST SUITE 200
Affiliation City: RIVERSIDE
Affiliation State: CA
Affiliation Country: Not reported

Map ID
 Direction
 Distance
 Elevation

MAP FINDINGS

Site

Database(s)

EDR ID Number
 EPA ID Number

G AND K PETRO INC. (Continued)

S103636629

Affiliation Zip: Not reported
 Affiliation Phone: ,
 Affiliation Type Desc: Regional Board Caseworker
 Entity Name: MIGUEL OVIEDO - SANTA ANA RWQCB (REGION 8)
 Entity Title: Not reported
 Affiliation Address: 3737 Main Street, Suite 500
 Affiliation City: RIVERSIDE
 Affiliation State: CA
 Affiliation Country: Not reported
 Affiliation Zip: Not reported
 Affiliation Phone: 9517823238,

C22
South
1/4-1/2
0.293 mi.
1547 ft.

G & K PETRO INC.
17755 VAN BUREN BLVD
RIVERSIDE, CA 92504

UST FINDER RELEASE 1028967897
N/A

Site 2 of 2 in cluster C

Relative:
Higher
Actual:
1555 ft.

UST FINDER RELEASE:
 Object ID: 70364
 Facility ID: Not reported
 Lust ID: CAT0606500473
 Name: G & K PETRO INC.
 Address: 17755 VAN BUREN BLVD
 City,State,Zip: RIVERSIDE, CA 92504
 Address Match Type: StreetAddress
 Reported Date: Not reported
 Status: No Further Action
 Substance: Not reported
 Population within 1500ft: 382
 Domestic Wells within 1500ft: 0
 Land Use: Developed, Open Space
 Within SPA: No
 SPA PWS Facility ID: Not reported
 SPA Water Type: Not reported
 SPA Facility Type: Not reported
 SPA HUC12: Not reported
 Within WHPA: No
 WHPA PWS Facility ID: Not reported
 WHPA Water Type: Not reported
 WHPA Facility Type: Not reported
 WHPA HUC12: Not reported
 Within 100yr Floodplain: No
 Tribe: Not reported
 EPA Region: 9
 NFA Letter 1: Not reported
 NFA Letter 2: Not reported
 NFA Letter 3: Not reported
 NFA Letter 4: Not reported
 Closed With Residual Contaminate: Not reported
 Coordinate Source: Geocode
 X Coord: -117.3534
 Y Coord: 33.88314
 Latitude: 33.8831399999999
 Longitude: -117.353399999999

Map ID
 Direction
 Distance
 Elevation

MAP FINDINGS

Site

Database(s) EDR ID Number
 EPA ID Number

23
 North
 1/4-1/2
 0.366 mi.
 1932 ft.

WADE LANDFILL
11749 ROBERTS ROAD
RIVERSIDE, CA 92506

SWF/LF S102361781
CERS N/A

Relative:
Higher
Actual:
1561 ft.

SWF/LF (SWIS):
 Name: WADE LANDFILL
 Address: 11749 ROBERTS ROAD
 City,State,Zip: RIVERSIDE, CA 92506
 Region: STATE
 Facility ID: 33-CR-0035
 SWIS Number: 33-CR-0035
 Point of Contact: Angela Gomez
 Is Archived: No
 Is Closed Illegal Abandoned: Yes
 Is Site Inert Debris Engineered Fill: No
 Is Financial Assurances Responsible: No
 Absorbed On: Not reported
 Operational Status: Closed
 Absorbed By: Not reported
 Closed Illegal Abandoned Category: C2
 EPA Federal Registry ID: Not reported
 ARB District: South Coast
 SWRCB Region: Santa Ana
 Local Government: Riverside
 Reporting Agency Legal Name: County of Riverside
 Reporting Agency Department: Department of Environmental Health
 Enforcing Agency Legal Name: County of Riverside
 Enforcing Agency Department: Department of Environmental Health
 Regulation Status: Pre-regulation

Activity:
 SWIS Number: 33-CR-0035
 Site Name: Wade Landfill
 Activity: Solid Waste Disposal Site
 Activity Is Archived: No
 Category: Disposal
 Activity Classification: Solid Waste Disposal Site
 WDR Number: Not reported
 WDR Landfill Class: Not reported
 Cease Operation: 12/31/1965
 Cease Operation Type: Estimated
 Inspection Frequency: Annual
 Throughput: 0
 Throughput Units: Not reported
 Remaining Capacity: 0
 Remaining Capacity Date: Not reported
 Capacity: 0
 Capacity Units: Not reported
 Total Acreage: 0
 Disposal Acreage: 0
 Permitted Elevation: 0
 Permitted Elevation Type: Not reported
 Permitted Depth: 0
 Permitted Depth Type: Not reported
 Point of Contact: Angela Gomez
 Site Operational Status: Closed
 Site Regulatory Status: Pre-regulation
 Site Is Archived: No

Map ID
Direction
Distance
Elevation

MAP FINDINGS

Site

Database(s)

EDR ID Number
EPA ID Number

WADE LANDFILL (Continued)

S102361781

Is Closed Illegal Abandoned: Yes
Is Site Inert Debris Engineered Fill: No
Is Financial Assurances Responsible: No
Absorbed On: Not reported
Absorbed By: Not reported
Closed Illegal Abandoned Category: C2
EPA Federal Registry ID: Not reported
County: Riverside
ARB District: South Coast
SWRCB Region: Santa Ana
Local Government: Riverside
Street Address: 11749 Roberts Road
City: Riverside
State: CA
ZIP Code: 92506
Reporting Agency Legal Name: County of Riverside
Reporting Agency Department: Department of Environmental Health
Enforcing Agency Legal Name: County of Riverside
Enforcing Agency Department: Department of Environmental Health

Owner:

SWIS Number: 33-CR-0035
Owner: King, Mr.
Owner Address: Contact: Heather King 951-809-7077 11749 Roberts Road
Owner City: Riverside
Owner State: CA
Owner Zip: 92506
Site Name: Wade Landfill
Site Operational Status: Closed
Site Type: Disposal Only
Site Regulatory Status: Pre-regulation
Latitude: 33.8998
Longitude: -117.3532
Is Archived: No
Started On: Not reported
Contact Name: King
Contact Title: Landowner
Contact Email: Not reported
Contact Phone: (951) 780-7095

CERS:

Name: WADE LANDFILL
Address: 11749 ROBERTS ROAD
City,State,Zip: RIVERSIDE, CA 92501
Site ID: 504041
CERS ID: 110014018464
CERS Description: US EPA Air Emission Inventory System (EIS)

MAP FINDINGS

Map ID
Direction
Distance
Elevation

Site

Database(s)

EDR ID Number
EPA ID Number

D24 **LAWLER WOODCREST SERVICE**
ESE **18400 VAN BUREN BLVD**
1/4-1/2 **RIVERSIDE, CA 92508**
0.384 mi.
2027 ft. **Site 1 of 3 in cluster D**

UST FINDER RELEASE **1029014593**
N/A

Relative: **UST FINDER RELEASE:**
Higher Object ID: 70437
Facility ID: Not reported
Actual: Lust ID: CAT0606599025
1596 ft. Name: LAWLER WOODCREST SERVICE
Address: 18400 VAN BUREN BLVD
City,State,Zip: RIVERSIDE, CA 92508
Address Match Type: PointAddress
Reported Date: Not reported
Status: No Further Action
Substance: Not reported
Population within 1500ft: 433
Domestic Wells within 1500ft: 1
Land Use: Developed, Medium Intensity
Within SPA: No
SPA PWS Facility ID: Not reported
SPA Water Type: Not reported
SPA Facility Type: Not reported
SPA HUC12: Not reported
Within WHPA: No
WHPA PWS Facility ID: Not reported
WHPA Water Type: Not reported
WHPA Facility Type: Not reported
WHPA HUC12: Not reported
Within 100yr Floodplain: No
Tribe: Not reported
EPA Region: 9
NFA Letter 1: Not reported
NFA Letter 2: Not reported
NFA Letter 3: Not reported
NFA Letter 4: Not reported
Closed With Residual Contaminate: Not reported
Coordinate Source: Geocode
X Coord: -117.34201
Y Coord: 33.8872500000001
Latitude: 33.88725
Longitude: -117.34201

D25 **LAWLERS WOODCREST SERVICE**
ESE **18400 VAN BUREN BLVD**
1/4-1/2 **RIVERSIDE, CA 92508**
0.384 mi.
2027 ft. **Site 2 of 3 in cluster D**

RCRA-SQG **1000281259**
LUST **CAD982481129**
CERS HAZ WASTE
SWEEPS UST
CA FID UST
FINDS
ECHO
Cortese
HIST CORTESE

Relative:
Higher
Actual:
1596 ft.

RCRA Listings:
Date Form Received by Agency: 19960901
Handler Name: Lawlers Woodcrest Service
Handler Address: 18400 Van Buren Blvd
Handler City,State,Zip: RIVERSIDE, CA 92504
EPA ID: CAD982481129

Map ID
 Direction
 Distance
 Elevation

MAP FINDINGS

Site

Database(s)

EDR ID Number
 EPA ID Number

LAWLERS WOODCREST SERVICE (Continued)

1000281259

Contact Name:		Not reported
Contact Address:		Not reported
Contact City,State,Zip:		Not reported
Contact Telephone:		Not reported
Contact Fax:		Not reported
Contact Email:		Not reported
Contact Title:		Not reported
EPA Region:		09
Land Type:		Not reported
Federal Waste Generator Description:		Small Quantity Generator
Non-Notifier:		Not reported
Biennial Report Cycle:		Not reported
Accessibility:		Not reported
Active Site Indicator:		Handler Activities
State District Owner:		Ca
State District:		4
Mailing Address:		18400 VAN BUREN BLVD
Mailing City,State,Zip:		RIVERSIDE, CA 92504
Owner Name:	Not reported	
Owner Type:		Not reported
Operator Name:	Not Required	
Operator Type:		Private
Short-Term Generator Activity:		No
Importer Activity:		No
Mixed Waste Generator:		No
Transporter Activity:		No
Transfer Facility Activity:		No
Recycler Activity with Storage:		No
Small Quantity On-Site Burner Exemption:		No
Smelting Melting and Refining Furnace Exemption:		No
Underground Injection Control:		No
Off-Site Waste Receipt:		No
Universal Waste Indicator:		No
Universal Waste Destination Facility:		No
Federal Universal Waste:		No
Active Site State-Reg Handler:		---
Federal Facility Indicator:		Not reported
Hazardous Secondary Material Indicator:		N
Sub-Part K Indicator:		Not reported
2018 GPRA Permit Baseline:		Not on the Baseline
2018 GPRA Renewals Baseline:		Not on the Baseline
202 GPRA Corrective Action Baseline:		No
Subject to Corrective Action Universe:		No
Non-TSDFs Where RCRA CA has Been Imposed Universe:		No
Corrective Action Priority Ranking:		No NCAPS ranking
Environmental Control Indicator:		No
Institutional Control Indicator:		No
Human Exposure Controls Indicator:		N/A
Groundwater Controls Indicator:		N/A
Significant Non-Complier Universe:		No
Unaddressed Significant Non-Complier Universe:		No
Addressed Significant Non-Complier Universe:		No
Significant Non-Complier With a Compliance Schedule Universe:		No
Financial Assurance Required:		Not reported
Handler Date of Last Change:		20020627
Recognized Trader-Importer:		No
Recognized Trader-Exporter:		No

Map ID
Direction
Distance
Elevation

MAP FINDINGS

Site

Database(s)

EDR ID Number
EPA ID Number

LAWLERS WOODCREST SERVICE (Continued)

1000281259

Importer of Spent Lead Acid Batteries: No
Exporter of Spent Lead Acid Batteries: No
Recycler Activity Without Storage: No
Manifest Broker: No
Sub-Part P Indicator: No

Handler - Owner Operator:

Owner/Operator Indicator: Operator
Owner/Operator Name: NOT REQUIRED
Legal Status: Private
Date Became Current: Not reported
Date Ended Current: Not reported
Owner/Operator Address: NOT REQUIRED
Owner/Operator City,State,Zip: NOT REQUIRED, ME 99999
Owner/Operator Telephone: 415-555-1212
Owner/Operator Telephone Ext: Not reported
Owner/Operator Fax: Not reported
Owner/Operator Email: Not reported

Owner/Operator Indicator: Owner
Owner/Operator Name: HASKELL LAWLER
Legal Status: Private
Date Became Current: Not reported
Date Ended Current: Not reported
Owner/Operator Address: NOT REQUIRED
Owner/Operator City,State,Zip: NOT REQUIRED, ME 99999
Owner/Operator Telephone: 415-555-1212
Owner/Operator Telephone Ext: Not reported
Owner/Operator Fax: Not reported
Owner/Operator Email: Not reported

Historic Generators:

Receive Date: 19960901
Handler Name: LAWLERS WOODCREST SERVICE
Federal Waste Generator Description: Small Quantity Generator
State District Owner: Ca
Large Quantity Handler of Universal Waste: No
Recognized Trader Importer: No
Recognized Trader Exporter: No
Spent Lead Acid Battery Importer: No
Spent Lead Acid Battery Exporter: No
Current Record: Yes
Non Storage Recycler Activity: Not reported
Electronic Manifest Broker: Not reported

Receive Date: 19880726
Handler Name: LAWLERS WOODCREST SERVICE
Federal Waste Generator Description: Large Quantity Generator
State District Owner: Ca
Large Quantity Handler of Universal Waste: No
Recognized Trader Importer: No
Recognized Trader Exporter: No
Spent Lead Acid Battery Importer: No
Spent Lead Acid Battery Exporter: No
Current Record: No

Map ID
Direction
Distance
Elevation

MAP FINDINGS

Site

Database(s)

EDR ID Number
EPA ID Number

LAWLERS WOODCREST SERVICE (Continued)

1000281259

Non Storage Recycler Activity: Not reported
Electronic Manifest Broker: Not reported

List of NAICS Codes and Descriptions:

NAICS Code: 4471
NAICS Description: Gasoline Stations

Has the Facility Received Notices of Violations:

Found Violation: No
Agency Which Determined Violation: Not reported
Violation Short Description: Not reported
Date Violation was Determined: Not reported
Actual Return to Compliance Date: Not reported
Return to Compliance Qualifier: Not reported
Violation Responsible Agency: Not reported
Scheduled Compliance Date: Not reported
Enforcement Identifier: Not reported
Date of Enforcement Action: Not reported
Enforcement Responsible Agency: Not reported
Enforcement Docket Number: Not reported
Enforcement Attorney: Not reported
Corrective Action Component: Not reported
Appeal Initiated Date: Not reported
Appeal Resolution Date: Not reported
Disposition Status Date: Not reported
Disposition Status: Not reported
Disposition Status Description: Not reported
Consent/Final Order Sequence Number: Not reported
Consent/Final Order Respondent Name: Not reported
Consent/Final Order Lead Agency: Not reported
Enforcement Type: Not reported
Enforcement Responsible Person: Not reported
Enforcement Responsible Sub-Organization: Not reported
SEP Sequence Number: Not reported
SEP Expenditure Amount: Not reported
SEP Scheduled Completion Date: Not reported
SEP Actual Date: Not reported
SEP Defaulted Date: Not reported
SEP Type: Not reported
SEP Type Description: Not reported
Proposed Amount: Not reported
Final Monetary Amount: Not reported
Paid Amount: Not reported
Final Count: Not reported
Final Amount: Not reported

Evaluation Action Summary:

Evaluation Date: 19920828
Evaluation Responsible Agency: State Contractor/Grantee
Found Violation: No
Evaluation Type Description: COMPLIANCE EVALUATION INSPECTION
Evaluation Responsible Person Identifier: R9
Evaluation Responsible Sub-Organization: Not reported
Actual Return to Compliance Date: Not reported
Scheduled Compliance Date: Not reported
Date of Request: Not reported

Map ID
Direction
Distance
Elevation

MAP FINDINGS

Site

Database(s)

EDR ID Number
EPA ID Number

LAWLERS WOODCREST SERVICE (Continued)

1000281259

Date Response Received: Not reported
Request Agency: Not reported
Former Citation: Not reported

LUST REG 8:

Name: LAWLER WOODCREST SERVICE
Address: 18400 VAN BUREN BLVD
City: RIVERSIDE
Region: 8
County: Riverside
Regional Board: Santa Ana Region
Facility Status: Case Closed
Case Number: 083303185T
Local Case Num: Not reported
Case Type: Soil only
Substance: Gasoline
Qty Leaked: Not reported
Abate Method: Not reported
Cross Street: DANCHY
Enf Type: Not reported
Funding: Not reported
How Discovered: Not reported
How Stopped: Not reported
Leak Cause: Not reported
Leak Source: Not reported
Global ID: T0606599025
How Stopped Date: Not reported
Enter Date: 6/29/1998
Date Confirmation of Leak Began: 5/26/1998
Date Preliminary Assessment Began: Not reported
Discover Date: 5/26/1998
Enforcement Date: Not reported
Close Date: 8/23/2000
Date Prelim Assessment Workplan Submitted: Not reported
Date Pollution Characterization Began: Not reported
Date Remediation Plan Submitted: Not reported
Date Remedial Action Underway: Not reported
Date Post Remedial Action Monitoring: Not reported
Enter Date: 6/29/1998
GW Qualifies: Not reported
Soil Qualifies: Not reported
Operator: Not reported
Facility Contact: Not reported
Interim: Not reported
Oversite Program: LUST
Latitude: 33.887337
Longitude: -117.342732
MTBE Date: Not reported
Max MTBE GW: Not reported
MTBE Concentration: 0
Max MTBE Soil: Not reported
MTBE Fuel: 1
MTBE Tested: Site NOT Tested for MTBE.Includes Unknown and Not Analyzed.
MTBE Class: *
Staff: CAB
Staff Initials: UNK

Map ID
Direction
Distance
Elevation

MAP FINDINGS

Site

Database(s)

EDR ID Number
EPA ID Number

LAWLERS WOODCREST SERVICE (Continued)

1000281259

Lead Agency: Local Agency
Local Agency: 33000L
Hydr Basin #: UNNAMED BASIN
Beneficial: Not reported
Priority: Not reported
Cleanup Fund Id: Not reported
Work Suspended: No
Summary: Not reported

CERS HAZ WASTE:

Name: INTERSTATE TOWING
Address: 18400 VAN BUREN BLVD
City,State,Zip: RIVERSIDE, CA 92508
Site ID: 570277
CERS ID: 10686601
CERS Description: Hazardous Waste Generator

Violations:

Site ID: 570277
Site Name: Interstate Towing
Violation Date: 06-09-2016
Citation: 22 CCR 16 66266.81(a)(4)(B) - California Code of Regulations, Title 22, Chapter 16, Section(s) 66266.81(a)(4)(B)
Violation Description: Failure to retain for at least three years a legible copy of each manifest or bill of lading which identifies spent lead-acid storage batteries shipped to a person who stores the batteries or who uses, reuses, recycles or reclaims the batteries or their components.
Violation Notes: Returned to compliance on 07/27/2016.
Violation Division: Riverside County Department of Env Health
Violation Program: HW
Violation Source: CERS,

Site ID: 570277
Site Name: Interstate Towing
Violation Date: 06-09-2016
Citation: 40 CFR 1 262.34(d)(5)(iii) - U.S. Code of Federal Regulations, Title 40, Chapter 1, Section(s) 262.34(d)(5)(iii)
Violation Description: Failure to ensure that all employees are thoroughly familiar with proper waste handling and emergency procedures, relevant to their responsibilities during normal facility operations and emergencies.
Violation Notes: Returned to compliance on 07/27/2016.
Violation Division: Riverside County Department of Env Health
Violation Program: HW
Violation Source: CERS,

Site ID: 570277
Site Name: Interstate Towing
Violation Date: 11-04-2022
Citation: 40 CFR 1 265.174 - U.S. Code of Federal Regulations, Title 40, Chapter 1, Section(s) 265.174
Violation Description: Failure to inspect hazardous waste storage areas at least weekly and look for leaking and deteriorating containers.
Violation Notes: Returned to compliance on 11/29/2022.
Violation Division: Riverside County Department of Env Health
Violation Program: HW
Violation Source: CERS,

Map ID
Direction
Distance
Elevation

MAP FINDINGS

Site

Database(s)

EDR ID Number
EPA ID Number

LAWLERS WOODCREST SERVICE (Continued)

1000281259

Site ID: 570277
Site Name: Interstate Towing
Violation Date: 06-09-2016
Citation: HSC 6.5 25250.19(c) - California Health and Safety Code, Chapter 6.5, Section(s) 25250.19(c)
Violation Description: Failure to record in an operating log and retain for three years the following information for each shipment of recycled or exempted oil:
1) The name and address of the used oil recycling facility or generator claiming the oil meets the requirements of HSC 6.5 25250.1.
2) The name and address of the facility receiving the shipment. 3) The quantity of oil delivered. 4) The date of shipment or delivery. 5) A cross-reference to the records and documentation required under HSC 6.5 25250.1.
Violation Notes: Returned to compliance on 07/27/2016.
Violation Division: Riverside County Department of Env Health
Violation Program: HW
Violation Source: CERS,

Site ID: 570277
Site Name: Interstate Towing
Violation Date: 06-09-2016
Citation: HSC 6.5 25250.22 - California Health and Safety Code, Chapter 6.5, Section(s) 25250.22
Violation Description: Failure to properly manage used oil and/or fuel filters in accordance with the requirements.
Violation Notes: Returned to compliance on 07/27/2016.
Violation Division: Riverside County Department of Env Health
Violation Program: HW
Violation Source: CERS,

Site ID: 570277
Site Name: Interstate Towing
Violation Date: 11-04-2022
Citation: 40 CFR 1 265.32 - U.S. Code of Federal Regulations, Title 40, Chapter 1, Section(s) 265.32
Violation Description: Failure of the facility to maintain the following emergency equipment or equivalents: 1) An internal communications or alarm system; 2) A device, such as a telephone (immediately available at the scene of Operations/ Maintenance) or a hand-held two-way radio, capable of summoning emergency assistance from local police departments, fire departments, or State or local emergency response teams; 3) Portable fire extinguishers, fire control equipment, spill control equipment, and decontamination equipment; and 4) Water at adequate volume and pressure to supply water hose streams, or foam producing equipment, or automatic sprinklers, or water spray systems.
Violation Notes: Returned to compliance on 11/29/2022.
Violation Division: Riverside County Department of Env Health
Violation Program: HW
Violation Source: CERS,

Site ID: 570277
Site Name: Interstate Towing
Violation Date: 11-04-2022
Citation: 40 CFR 1 265.31 - U.S. Code of Federal Regulations, Title 40, Chapter 1, Section(s) 265.31
Violation Description: Failure to maintain and operate the facility to minimize the possibility of a fire, explosion, or any unplanned sudden or

Map ID
Direction
Distance
Elevation

MAP FINDINGS

Site

Database(s)

EDR ID Number
EPA ID Number

LAWLERS WOODCREST SERVICE (Continued)

1000281259

non-sudden release of hazardous waste or hazardous waste constituents to air, soil, or surface water which could threaten human health or the environment.
Violation Notes: Returned to compliance on 11/29/2022.
Violation Division: Riverside County Department of Env Health
Violation Program: HW
Violation Source: CERS,

Site ID: 570277
Site Name: Interstate Towing
Violation Date: 06-09-2016
Citation: 22 CCR 12 66262.12 - California Code of Regulations, Title 22, Chapter 12, Section(s) 66262.12
Violation Description: Failure to obtain an Identification Number prior to treating, storing, disposing of, transporting or offering for transportation any hazardous waste.
Violation Notes: Returned to compliance on 07/27/2016.
Violation Division: Riverside County Department of Env Health
Violation Program: HW
Violation Source: CERS,

Site ID: 570277
Site Name: Interstate Towing
Violation Date: 06-09-2016
Citation: 22 CCR 12 66262.11 - California Code of Regulations, Title 22, Chapter 12, Section(s) 66262.11
Violation Description: Failure to determine if wastes generated are hazardous waste by using generator knowledge or applying testing method.
Violation Notes: Returned to compliance on 07/27/2016.
Violation Division: Riverside County Department of Env Health
Violation Program: HW
Violation Source: CERS,

Site ID: 570277
Site Name: Interstate Towing
Violation Date: 06-09-2016
Citation: 22 CCR 16 66266.81(a)(1) - California Code of Regulations, Title 22, Chapter 16, Section(s) 66266.81(a)(1)
Violation Description: Failure to meet the spent lead acid battery management requirements, when handling, storing, or transporting more than 10 lead acid batteries at any one time.
Violation Notes: Returned to compliance on 07/27/2016.
Violation Division: Riverside County Department of Env Health
Violation Program: HW
Violation Source: CERS,

Site ID: 570277
Site Name: Interstate Towing
Violation Date: 06-09-2016
Citation: 22 CCR 12 66262.40(a) - California Code of Regulations, Title 22, Chapter 12, Section(s) 66262.40(a)
Violation Description: Failure to keep a copy of each properly signed manifest for at least three years from the date the waste was accepted by the initial transporter. The manifest signed at the time the waste was accepted for transport shall be kept until receiving a signed copy from the designated facility which received the waste.
Violation Notes: Returned to compliance on 07/27/2016.

Map ID
Direction
Distance
Elevation

MAP FINDINGS

Site

Database(s)

EDR ID Number
EPA ID Number

LAWLERS WOODCREST SERVICE (Continued)

1000281259

Violation Division: Riverside County Department of Env Health
Violation Program: HW
Violation Source: CERS,

Site ID: 570277
Site Name: Interstate Towing
Violation Date: 11-04-2022
Citation: 22 CCR 12 66262.34(f) - California Code of Regulations, Title 22, Chapter 12, Section(s) 66262.34(f)
Violation Description: Failure to properly label hazardous waste accumulation containers and portable tanks with the following requirements: "Hazardous Waste", name and address of the generator, physical and chemical characteristics of the Hazardous Waste, and starting accumulation date.
Violation Notes: Returned to compliance on 11/29/2022.
Violation Division: Riverside County Department of Env Health
Violation Program: HW
Violation Source: CERS,

Site ID: 570277
Site Name: Interstate Towing
Violation Date: 11-04-2022
Citation: 40 CFR 1 262.34(d)(5)(iii) - U.S. Code of Federal Regulations, Title 40, Chapter 1, Section(s) 262.34(d)(5)(iii)
Violation Description: Failure to ensure that all employees are thoroughly familiar with proper waste handling and emergency procedures, relevant to their responsibilities during normal facility operations and emergencies.
Violation Notes: Returned to compliance on 11/29/2022.
Violation Division: Riverside County Department of Env Health
Violation Program: HW
Violation Source: CERS,

Evaluation:
Eval General Type: Compliance Evaluation Inspection
Eval Date: 06-09-2016
Violations Found: Yes
Eval Type: Routine done by local agency
Eval Notes: 02 Lawler's Triple L Towing
Eval Division: Riverside County Department of Env Health
Eval Program: HW
Eval Source: CERS,

Eval General Type: Other/Unknown
Eval Date: 06-21-2016
Violations Found: No
Eval Type: Other, not routine, done by local agency
Eval Notes: Follow up with owner
Eval Division: Riverside County Department of Env Health
Eval Program: HW
Eval Source: CERS,

Eval General Type: Other/Unknown
Eval Date: 07-27-2016
Violations Found: No
Eval Type: Other, not routine, done by local agency
Eval Notes: Not reported
Eval Division: Riverside County Department of Env Health

Map ID
Direction
Distance
Elevation

MAP FINDINGS

Site

Database(s)

EDR ID Number
EPA ID Number

LAWLERS WOODCREST SERVICE (Continued)

1000281259

Eval Program: HW
Eval Source: CERS,

Eval General Type: Compliance Evaluation Inspection
Eval Date: 11-04-2022
Violations Found: Yes
Eval Type: Routine done by local agency
Eval Notes: Not reported
Eval Division: Riverside County Department of Env Health
Eval Program: HW
Eval Source: CERS,

Affiliation:

Affiliation Type Desc: CUPA District
Entity Name: Riverside Cnty Env Health
Entity Title: Not reported
Affiliation Address: 4065 County Circle Drive, Room 104
Affiliation City: Riverside
Affiliation State: CA
Affiliation Country: Not reported
Affiliation Zip: 92503
Affiliation Phone: (951) 358-5055,

Affiliation Type Desc: Environmental Contact
Entity Name: Chris Wendt
Entity Title: Not reported
Affiliation Address: 18400 Van Buren Blvd
Affiliation City: Riverside
Affiliation State: CA
Affiliation Country: Not reported
Affiliation Zip: 92508
Affiliation Phone: ,

Affiliation Type Desc: Operator
Entity Name: Kays Jebo
Entity Title: Not reported
Affiliation Address: Not reported
Affiliation City: Not reported
Affiliation State: Not reported
Affiliation Country: Not reported
Affiliation Zip: Not reported
Affiliation Phone: (909) 929-5792,

Affiliation Type Desc: Facility Mailing Address
Entity Name: Mailing Address
Entity Title: Not reported
Affiliation Address: 18400 Van Buren Blvd
Affiliation City: Riverside
Affiliation State: CA
Affiliation Country: Not reported
Affiliation Zip: 92508
Affiliation Phone: ,

Affiliation Type Desc: Legal Owner
Entity Name: Kays Jebo
Entity Title: Not reported
Affiliation Address: 18400 Van Buren Blvd

Map ID
Direction
Distance
Elevation

MAP FINDINGS

Site

Database(s)

EDR ID Number
EPA ID Number

LAWLERS WOODCREST SERVICE (Continued)

1000281259

Affiliation City: Riverside
Affiliation State: CA
Affiliation Country: United States
Affiliation Zip: 92508
Affiliation Phone: (909) 929-5792,

Affiliation Type Desc: Parent Corporation
Entity Name: Interstate Towing
Entity Title: Not reported
Affiliation Address: Not reported
Affiliation City: Not reported
Affiliation State: Not reported
Affiliation Country: Not reported
Affiliation Zip: Not reported
Affiliation Phone: ,

SWEEPS UST:

Name: LAWLERS WOODCREST SERVICE
Address: 18400 VAN BUREN BLVD
City: RIVERSIDE
Status: Active
Comp Number: 59658
Number: 1
Board Of Equalization: 44-018411
Referral Date: 06-15-92
Action Date: 06-15-92
Created Date: 03-08-89
Owner Tank Id: 000655
SWRCB Tank Id: 33-000-059658-000001
Tank Status: A
Capacity: 10000
Active Date: 06-15-92
Tank Use: M.V. FUEL
STG: P
Content: REG UNLEADED
Number Of Tanks: 3

Name: LAWLERS WOODCREST SERVICE
Address: 18400 VAN BUREN BLVD
City: RIVERSIDE
Status: Active
Comp Number: 59658
Number: 1
Board Of Equalization: 44-018411
Referral Date: 06-15-92
Action Date: 06-15-92
Created Date: 03-08-89
Owner Tank Id: 000655
SWRCB Tank Id: 33-000-059658-000002
Tank Status: A
Capacity: 10000
Active Date: 06-15-92
Tank Use: M.V. FUEL
STG: P
Content: REG UNLEADED
Number Of Tanks: Not reported

Map ID
Direction
Distance
Elevation

MAP FINDINGS

Site

Database(s)

EDR ID Number
EPA ID Number

LAWLERS WOODCREST SERVICE (Continued)

1000281259

Name: LAWLERS WOODCREST SERVICE
Address: 18400 VAN BUREN BLVD
City: RIVERSIDE
Status: Active
Comp Number: 59658
Number: 1
Board Of Equalization: 44-018411
Referral Date: 06-15-92
Action Date: 06-15-92
Created Date: 03-08-89
Owner Tank Id: 000655
SWRCB Tank Id: 33-000-059658-000003
Tank Status: A
Capacity: 10000
Active Date: 06-15-92
Tank Use: M.V. FUEL
STG: P
Content: REG UNLEADED
Number Of Tanks: Not reported

CA FID UST:

Facility ID: 33003364
Regulated By: UTNKA
Regulated ID: Not reported
Cortese Code: Not reported
SIC Code: Not reported
Facility Phone: 7147808400
Mail To: Not reported
Mailing Address: 17550 KRAMERIA AVE
Mailing Address 2: Not reported
Mailing City,St,Zip: RIVERSIDE 92504
Contact: Not reported
Contact Phone: Not reported
DUNs Number: Not reported
NPDES Number: Not reported
EPA ID: Not reported
Comments: Not reported
Status: Active

FINDS:

Registry ID: 110002825186

[Click Here for FRS Facility Detail Report:](#)

Environmental Interest/Information System:

The California Environmental Protection Agency (CalEPA) has recently implemented a new data warehouse system (nSite). This data warehouse combines and merges facility and site information from five different systems managed within CalEPA. The five systems are: California Environmental Reporting System (CERS), EnviroStor, GeoTracker, California Integrated Water Quality System (CIWQS), and Toxic Release Inventory (TRI).

The Resource Conservation and Recovery Act Information System (RCRAInfo) is EPA's comprehensive information system in support of the Resource Conservation and Recovery Act (RCRA) of 1976 and the Hazardous and Solid Waste Amendments (HSWA) of 1984. It tracks many types of information about generators, transporters, treaters,

Map ID
Direction
Distance
Elevation

MAP FINDINGS

Site

Database(s)

EDR ID Number
EPA ID Number

LAWLERS WOODCREST SERVICE (Continued)

1000281259

storers, and disposers of hazardous waste.
California's Hazardous Waste Tracking System Data Mart (HWTS-DATAMART) provides information on hazardous waste shipments for generators, transporters, and treatment, storage, and disposal facilities.

[Click this hyperlink](#) while viewing on your computer to access additional FINDS: detail in the EDR Site Report.

ECHO:

Envid: 1000281259
Registry ID: 110002825186

DFR URL:

Name: LAWLERS WOODCREST SERVICE
Address: 18400 VAN BUREN BLVD
City,State,Zip: RIVERSIDE, CA 92508

CORTESE:

Name: LAWLER WOODCREST SERVICE
Address: 18400 VAN BUREN BLVD
City,State,Zip: RIVERSIDE, CA 92508
Region: CORTESE
Envirostor Id: Not reported
Global ID: T0606599025
Site/Facility Type: LUST CLEANUP SITE
Cleanup Status: COMPLETED - CASE CLOSED
Status Date: Not reported
Site Code: Not reported
Latitude: Not reported
Longitude: Not reported
Owner: Not reported
Enf Type: Not reported
Swat R: Not reported
Flag: active
Order No: Not reported
Waste Discharge System No: Not reported
Effective Date: Not reported
Region 2: Not reported
WID Id: Not reported
Solid Waste Id No: Not reported
Waste Management Uit Name: Not reported
File Name: Active Open

HIST CORTESE:

edr_fname: LAWLER WOODCREST SERVICE
edr_fadd1: 18400
City,State,Zip: RIVERSIDE, CA 92508
Region: CORTESE
Facility County Code: 33
Reg By: LTNKA
Reg Id: 083003185T

Map ID
Direction
Distance
Elevation

MAP FINDINGS

Site

Database(s)

EDR ID Number
EPA ID Number

D26 **LAWLER WOODCREST SERVICE**
ESE **18400 VAN BUREN BLVD**
1/4-1/2 **RIVERSIDE, CA 92508**
0.384 mi.
2027 ft. **Site 3 of 3 in cluster D**

LUST **S103821095**
CERS **N/A**

Relative:
Higher
Actual:
1596 ft.

LUST:
Name: LAWLER WOODCREST SERVICE
Address: 18400 VAN BUREN BLVD
City,State,Zip: RIVERSIDE, CA 92508
Lead Agency: RIVERSIDE COUNTY
Case Type: LUST Cleanup Site

Geo Track:

Global Id: T0606599025
Latitude: 33.8873959530914
Longitude: -117.341963696924
Status: Completed - Case Closed
Status Date: 08/23/2000
Case Worker: SB
RB Case Number: 083303185T
Local Agency: RIVERSIDE COUNTY
File Location: Local Agency Warehouse
Local Case Number: 980433
Potential Media Affect: Soil
Potential Contaminants of Concern: Gasoline
EPA Region: 9
Coordinate Source: Google Map Move
Quantity Released Gallons: Not reported
Begin Date: 05/22/1998
Leak Reported Date: 05/29/1998
How Discovered: Other Means
How Discovered Description: Not reported
Discharge Source: Other
Discharge Cause: Unknown
Stop Method: Close and Remove Tank
Stop Description: Not reported
No Further Action Date: 08/23/2000
CA Water Watershed Name: Santa Ana River - Middle Santa Ana River - Arlington (801.26)
Dwr Groundwater Subbasin Name: Not reported
Disadvantaged Community: Not reported
CA Enviroscreen 3 Score: 41-45%
CA Enviroscreen 4 Score: 30-35%
Military DOD Site: No
Facility Project Subtype: Not reported
RWQCB Region: SANTA ANA RWQCB (REGION 8)
Claim Number: 16380
Claim Status: Active
Site History: Not reported

LUST:
Global Id: T0606599025
Contact Type: Regional Board Caseworker
Contact Name: JESSICA LAW
Organization Name: SANTA ANA RWQCB (REGION 8)
Address: 3737 Main Street, Suite 500
City: RIVERSIDE
Email: jessica.law@waterboards.ca.gov
Phone Number: 9517824381

Map ID
Direction
Distance
Elevation

MAP FINDINGS

Site

Database(s)

EDR ID Number
EPA ID Number

LAWLER WOODCREST SERVICE (Continued)

S103821095

Global Id: T0606599025
Contact Type: Local Agency Caseworker - Primary Caseworker
Contact Name: SHARON BOLTINGHOUSE
Organization Name: RIVERSIDE COUNTY
Address: 3880 LEMON ST SUITE 200
City: RIVERSIDE
Email: sbolting@rivcocha.org
Phone Number: Not reported

LUST:

Global Id: T0606599025
Action Type: Other
Date: 05/26/1998
Action: Leak Discovery

Global Id: T0606599025
Action Type: ENFORCEMENT
Date: 08/22/1998
Action: File review - #RCDEH upload site file 8/26/2015

Global Id: T0606599025
Action Type: Other
Date: 05/29/1998
Action: Leak Reported

Global Id: T0606599025
Action Type: ENFORCEMENT
Date: 08/23/1998
Action: Closure/No Further Action Letter - #Ri Co Closure

Global Id: T0606599025
Action Type: Other
Date: 05/22/1998
Action: Leak Stopped

LUST:

Global Id: T0606599025
Status: Open - Case Begin Date
Status Date: 05/22/1998

Global Id: T0606599025
Status: Open - Site Assessment
Status Date: 05/26/1998

Global Id: T0606599025
Status: Completed - Case Closed
Status Date: 08/23/2000

RIVERSIDE CO. LUST:

Name: LAWLER WOODCREST SERVICE INC
Address: 18400 VAN BUREN BLVD
City,State,Zip: RIVERSIDE, CA
Region: RIVERSIDE
Facility ID: 980433
Employee: Boltinghous-LOP

Map ID
Direction
Distance
Elevation

MAP FINDINGS

Site

Database(s)

EDR ID Number
EPA ID Number

LAWLER WOODCREST SERVICE (Continued)

S103821095

Site Closed: Yes
Case Type: Drinking Water Aquifer affected
Facility Status: closed/action completed
Casetype Decode: An Aquifer used for Drinking Water supply has been contaminated.
Fstatus Decode: Closed/Action completed

CERS:

Name: LAWLER WOODCREST SERVICE
Address: 18400 VAN BUREN BLVD
City,State,Zip: RIVERSIDE, CA 92508
Site ID: 880612
CERS ID: T0606599025
CERS Description: Leaking Underground Storage Tank Cleanup Site

Affiliation:

Affiliation Type Desc: Local Agency Caseworker
Entity Name: SHARON BOLTINGHOUSE - RIVERSIDE COUNTY
Entity Title: Not reported
Affiliation Address: 3880 LEMON ST SUITE 200
Affiliation City: RIVERSIDE
Affiliation State: CA
Affiliation Country: Not reported
Affiliation Zip: Not reported
Affiliation Phone: ,

Affiliation Type Desc: Regional Board Caseworker
Entity Name: JESSICA LAW - SANTA ANA RWQCB (REGION 8)
Entity Title: Not reported
Affiliation Address: 3737 Main Street, Suite 500
Affiliation City: RIVERSIDE
Affiliation State: CA
Affiliation Country: Not reported
Affiliation Zip: Not reported
Affiliation Phone: 9517824381,

27
SW
1/2-1
0.674 mi.
3558 ft.

**SE CORNER OF WASHINGTON & VAN BUREN
17055 VAN BUREN BLVD
RIVERSIDE, CA 92504**

**ENVIROSTOR S118353711
VCP N/A
CERS HAZ WASTE
HWTS
HAZNET**

**Relative:
Lower
Actual:
1494 ft.**

ENVIROSTOR:
Name: SE CORNER OF WASHINGTON & VAN BUREN
Address: 17055 VAN BUREN BLVD
City,State,Zip: RIVERSIDE, CA 92504
Facility ID: 60002193
Status: Refer: 1248 Local Agency
Status Date: 07/20/2015
Site Code: 401717
Site Type: Voluntary Cleanup
Site Type Detailed: Voluntary Agreement
Acres: 5
NPL: NO
Regulatory Agencies: SMBRP
Lead Agency: SMBRP
Program Manager: Maryam Tasnif-Abbasi
Supervisor: Emad Yemut

Map ID
Direction
Distance
Elevation

MAP FINDINGS

Site

Database(s)

EDR ID Number
EPA ID Number

SE CORNER OF WASHINGTON & VAN BUREN (Continued)

S118353711

Division Branch: Southern California Schools & Brownfields Outreach
Assembly: 63
Senate: 32
Special Program: Voluntary Agreement - Standard Voluntary Agreement
Restricted Use: NO
Site Mgmt Req: NONE SPECIFIED
Funding: Responsible Party
Latitude: 33.88201
Longitude: -117.3650
APN: 274-040-003, 274-040-018, 274-040-029, 274-040-049
Past Use: NONE SPECIFIED
Potential COC: NONE SPECIFIED
Confirmed COC: NONE SPECIFIED
Potential Description: NONE SPECIFIED
Alias Name: 274-040-003
Alias Type: APN
Alias Name: 274-040-018
Alias Type: APN
Alias Name: 274-040-029
Alias Type: APN
Alias Name: 274-040-049
Alias Type: APN
Alias Name: 401717
Alias Type: Project Code (Site Code)
Alias Name: 60002193
Alias Type: Envirostor ID Number

Completed Info:

Completed Area Name: Not reported
Completed Sub Area Name: Not reported
Completed Document Type: Not reported
Completed Date: Not reported
Comments: Not reported

Future Area Name: Not reported
Future Sub Area Name: Not reported
Future Document Type: Not reported
Future Due Date: Not reported
Schedule Area Name: Not reported
Schedule Sub Area Name: Not reported
Schedule Document Type: Not reported
Schedule Due Date: Not reported
Schedule Revised Date: Not reported

VCP:

Name: SE CORNER OF WASHINGTON & VAN BUREN
Address: 17055 VAN BUREN BLVD
City,State,Zip: RIVERSIDE, CA 92504
Facility ID: 60002193
Site Type: Voluntary Cleanup
Site Type Detail: Voluntary Agreement
Site Mgmt. Req.: NONE SPECIFIED
Acres: 5
National Priorities List: NO
Cleanup Oversight Agencies: SMBRP
Lead Agency: SMBRP
Lead Agency Description: DTSC - Site Cleanup Program

Map ID
Direction
Distance
Elevation

MAP FINDINGS

Site

Database(s)

EDR ID Number
EPA ID Number

SE CORNER OF WASHINGTON & VAN BUREN (Continued)

S118353711

Project Manager: Maryam Tasnif-Abbasi
Supervisor: Emad Yemut
Division Branch: Southern California Schools & Brownfields Outreach
Site Code: 401717
Assembly: 63
Senate: 32
Special Programs Code: Voluntary Agreement - Standard Voluntary Agreement
Status: Refer: 1248 Local Agency
Status Date: 07/20/2015
Restricted Use: NO
Funding: Responsible Party
Lat/Long: 33.88201 / -117.3650
APN: 274-040-003, 274-040-018, 274-040-029, 274-040-049
Past Use: NONE SPECIFIED
Potential COC: NONE SPECIFIED
Confirmed COC: NONE SPECIFIED
Potential Description: NONE SPECIFIED
Alias Name: 274-040-003
Alias Type: APN
Alias Name: 274-040-018
Alias Type: APN
Alias Name: 274-040-029
Alias Type: APN
Alias Name: 274-040-049
Alias Type: APN
Alias Name: 401717
Alias Type: Project Code (Site Code)
Alias Name: 60002193
Alias Type: Envirostor ID Number

Completed Info:

Completed Area Name: Not reported
Completed Sub Area Name: Not reported
Completed Document Type: Not reported
Completed Date: Not reported
Comments: Not reported

Future Area Name: Not reported
Future Sub Area Name: Not reported
Future Document Type: Not reported
Future Due Date: Not reported
Schedule Area Name: Not reported
Schedule Sub Area Name: Not reported
Schedule Document Type: Not reported
Schedule Due Date: Not reported
Schedule Revised Date: Not reported

CERS HAZ WASTE:

Name: RITE AID #5713
Address: 17055 VAN BUREN BLVD
City,State,Zip: RIVERSIDE, CA 92504
Site ID: 426289
CERS ID: 10744117
CERS Description: Hazardous Waste Generator

Violations:

Site ID: 426289
Site Name: Rite Aid #5713

Map ID
Direction
Distance
Elevation

MAP FINDINGS

Site

Database(s)

EDR ID Number
EPA ID Number

SE CORNER OF WASHINGTON & VAN BUREN (Continued)

S118353711

Violation Date: 01-13-2021
Citation: 40 CFR 1 262.34(d)(5)(ii) - U.S. Code of Federal Regulations, Title 40, Chapter 1, Section(s) 262.34(d)(5)(ii)
Violation Description: Failure to post the following information next to the telephone: (A) The name and telephone number of the emergency coordinator; (B) Location of fire extinguishers and spill control material, and, if present, fire alarm; and (C) The telephone number of the fire department, unless the facility has a direct alarm.
Violation Notes: Returned to compliance on 01/13/2021. OBSERVATION: Observed no emergency response procedures posted. CORRECTIVE ACTION: Owner/operator shall post required emergency response procedures near the phone. NOTE: Emergency response procedures were e-mailed to the manager during the time of inspection.
Violation Division: Riverside County Department of Env Health
Violation Program: HW
Violation Source: CERS,

Evaluation:
Eval General Type: Other/Unknown
Eval Date: 02-15-2018
Violations Found: No
Eval Type: Other, not routine, done by local agency
Eval Notes: Conclude inspection/review and sign report
Eval Division: Riverside County Department of Env Health
Eval Program: HW
Eval Source: CERS,

Eval General Type: Compliance Evaluation Inspection
Eval Date: 01-04-2024
Violations Found: No
Eval Type: Routine done by local agency
Eval Notes: Facility is a drug store which generates some of the following wastes: pharmaceuticals, household cleaning products, electronics, and beauty products. No violations observed at the time of this inspection.
Eval Division: Riverside County Department of Env Health
Eval Program: HW
Eval Source: CERS,

Eval General Type: Compliance Evaluation Inspection
Eval Date: 01-13-2021
Violations Found: Yes
Eval Type: Routine done by local agency
Eval Notes: - Unable to obtain signature due to COVID-19 restrictions. - Inspection report will be sent to the e-mail address provided by the manager. - Facility is a retail store and pharmacy. The following waste streams are generated: incidental retail waste, pharmaceutical waste - Facility's waste hauler is EQ Industrial services. - Facility uses a scanner to determine which containers hazardous waste are categorized into. - Per manager, facility's hazardous waste training is completed online annually.
Eval Division: Riverside County Department of Env Health
Eval Program: HW
Eval Source: CERS,

Eval General Type: Compliance Evaluation Inspection
Eval Date: 02-07-2018
Violations Found: No

Map ID
Direction
Distance
Elevation

MAP FINDINGS

Site

Database(s)

EDR ID Number
EPA ID Number

SE CORNER OF WASHINGTON & VAN BUREN (Continued)

S118353711

Eval Type: Routine done by local agency
Eval Notes: HW generator inspection
Eval Division: Riverside County Department of Env Health
Eval Program: HW
Eval Source: CERS,

Coordinates:
Site ID: 426289
Facility Name: Rite Aid #5713
Env Int Type Code: HWG
Program ID: 10744117
Coord Name: Not reported
Ref Point Type Desc: Center of a facility or station.,
Latitude: 33.882240
Longitude: -117.365210

Affiliation:
Affiliation Type Desc: Environmental Contact
Entity Name: Chris Hennessy
Entity Title: Not reported
Affiliation Address: P.O. Box 3165
Affiliation City: Harrisburg
Affiliation State: PA
Affiliation Country: Not reported
Affiliation Zip: 17105
Affiliation Phone: ,

Affiliation Type Desc: Operator
Entity Name: Rite Aid #5713
Entity Title: Not reported
Affiliation Address: Not reported
Affiliation City: Not reported
Affiliation State: Not reported
Affiliation Country: Not reported
Affiliation Zip: Not reported
Affiliation Phone: (951) 780-3343,

Affiliation Type Desc: Document Preparer
Entity Name: Jordan Anderson
Entity Title: Not reported
Affiliation Address: Not reported
Affiliation City: Not reported
Affiliation State: Not reported
Affiliation Country: Not reported
Affiliation Zip: Not reported
Affiliation Phone: ,

Affiliation Type Desc: CUPA District
Entity Name: Riverside Cnty Env Health
Entity Title: Not reported
Affiliation Address: 4065 County Circle Drive, Room 104
Affiliation City: Riverside
Affiliation State: CA
Affiliation Country: Not reported
Affiliation Zip: 92503
Affiliation Phone: (951) 358-5055,

Map ID
Direction
Distance
Elevation

MAP FINDINGS

Site

Database(s)

EDR ID Number
EPA ID Number

SE CORNER OF WASHINGTON & VAN BUREN (Continued)

S118353711

Affiliation Type Desc: Facility Mailing Address
Entity Name: Mailing Address
Entity Title: Not reported
Affiliation Address: P.O. Box 3165, Attn: EHS
Affiliation City: Harrisburg
Affiliation State: PA
Affiliation Country: Not reported
Affiliation Zip: 17105
Affiliation Phone: ,

Affiliation Type Desc: Legal Owner
Entity Name: Thrifty Payless, Inc.
Entity Title: Not reported
Affiliation Address: P.O. Box 3165
Affiliation City: Harrisburg
Affiliation State: PA
Affiliation Country: United States
Affiliation Zip: 17105
Affiliation Phone: (717) 761-2633,

Affiliation Type Desc: Parent Corporation
Entity Name: RITE AID CORPORATION
Entity Title: Not reported
Affiliation Address: Not reported
Affiliation City: Not reported
Affiliation State: Not reported
Affiliation Country: Not reported
Affiliation Zip: Not reported
Affiliation Phone: ,

Affiliation Type Desc: Property Owner
Entity Name: Washington Van Buren Trust
Entity Title: Not reported
Affiliation Address: 9390 Conaty Place
Affiliation City: Riverside
Affiliation State: CA
Affiliation Country: United States
Affiliation Zip: 92503
Affiliation Phone: (717) 761-2633,

Affiliation Type Desc: Identification Signer
Entity Name: Chris Hennessy
Entity Title: Program Manager, EH&S
Affiliation Address: Not reported
Affiliation City: Not reported
Affiliation State: Not reported
Affiliation Country: Not reported
Affiliation Zip: Not reported
Affiliation Phone: ,

HWTS:

Name: RITE AID #5713
Address: 17055 VAN BUREN BLVD
Address 2: Not reported
City,State,Zip: RIVERSIDE, CA 92504
EPA ID: CAR000272138

Map ID
Direction
Distance
Elevation

MAP FINDINGS

Site

Database(s)

EDR ID Number
EPA ID Number

SE CORNER OF WASHINGTON & VAN BUREN (Continued)

S118353711

Inactive Date: Not reported
Create Date: 05/05/2017
Last Act Date: Not reported
Mailing Name: Not reported
Mailing Address: 30 HUNTER LN
Mailing Address 2: Not reported
Mailing City,State,Zip: CAMP HILL, PA 17011
Owner Name: THRIFTY PAYLESS INC
Owner Address: 30 HUNTER LN
Owner Address 2: Not reported
Owner City,State,Zip: CAMP HILL, PA 17011
Owner Phone: Not reported
Owner Fax: Not reported
Contact Name: JOSEPH A CHEST
Contact Address: 30 HUNTER LN
Contact Address 2: Not reported
City,State,Zip: CAMP HILL, PA 17011
Contact Phone: Not reported
Contact Fax: Not reported
Facility Status: Active
Facility Type: PERMANENT
Category: FEDERAL
Latitude: 33.881877
Longitude: -117.365463

NAICS:

EPA ID: CAR000272138
Create Date: 2017-05-05 14:34:42.760
NAICS Code: 99999
NAICS Description: Not Otherwise Specified
Issued EPA ID Date: 2017-05-05 14:34:42.53000
Inactive Date: Not reported
Facility Name: RITE AID #5713
Facility Address: 17055 VAN BUREN BLVD
Facility Address 2: Not reported
Facility City: RIVERSIDE
Facility County: Not reported
Facility State: CA
Facility Zip: 92504

HAZNET:

Name: RITE AID #5713
Address: 17055 VAN BUREN BLVD
Address 2: Not reported
City,State,Zip: RIVERSIDE, CA 92504
Contact: JOSEPH A CHEST
Telephone: 7179758643
Mailing Name: Not reported
Mailing Address: 30 HUNTER LN

Year: 2021
Gepaid: CAR000272138
TSD EPA ID: NVT330010000
CA Waste Code: 122 - Alkaline solution without metals pH >= 12.5
Disposal Method: H039 - Other Recovery Of Reclamation For Reuse Including Acid
Regeneration, Organics Recovery Ect

Map ID
Direction
Distance
Elevation

MAP FINDINGS

Site

Database(s)

EDR ID Number
EPA ID Number

SE CORNER OF WASHINGTON & VAN BUREN (Continued)

S118353711

Tons:	0.0235
Year:	2021
Gepaid:	CAR000272138
TSD EPA ID:	NVT330010000
CA Waste Code:	141 - Off-specification, aged or surplus inorganics
Disposal Method:	H132 - Landfill Or Surface Impoundment That Will Be Closed As Landfill(To Include On-Site Treatment And/Or Stabilization)
Tons:	0.0245
Year:	2021
Gepaid:	CAR000272138
TSD EPA ID:	NVT330010000
CA Waste Code:	311 - Pharmaceutical waste
Disposal Method:	H141 - Storage, Bulking, And/Or Transfer Off Site--No Treatment/Reovery (H010-H129) Or (H131-H135)
Tons:	0.014
Year:	2021
Gepaid:	CAR000272138
TSD EPA ID:	NVT330010000
CA Waste Code:	331 - Off-specification, aged or surplus organics
Disposal Method:	H039 - Other Recovery Of Reclamation For Reuse Including Acid Regeneration, Organics Recovery Ect
Tons:	0.2675
Year:	2021
Gepaid:	CAR000272138
TSD EPA ID:	NVT330010000
CA Waste Code:	791 - Liquids with pH <= 2
Disposal Method:	H039 - Other Recovery Of Reclamation For Reuse Including Acid Regeneration, Organics Recovery Ect
Tons:	0.003
Year:	2021
Gepaid:	CAR000272138
TSD EPA ID:	NVT330010000
CA Waste Code:	141 - Off-specification, aged or surplus inorganics
Disposal Method:	H039 - Other Recovery Of Reclamation For Reuse Including Acid Regeneration, Organics Recovery Ect
Tons:	0.0065
Year:	2021
Gepaid:	CAR000272138
TSD EPA ID:	NVT330010000
CA Waste Code:	214 - Unspecified solvent mixture
Disposal Method:	H039 - Other Recovery Of Reclamation For Reuse Including Acid Regeneration, Organics Recovery Ect
Tons:	0.028
Year:	2021
Gepaid:	CAR000272138
TSD EPA ID:	NVT330010000
CA Waste Code:	331 - Off-specification, aged or surplus organics
Disposal Method:	H132 - Landfill Or Surface Impoundment That Will Be Closed As Landfill(To Include On-Site Treatment And/Or Stabilization)
Tons:	0.0595

Map ID
Direction
Distance
Elevation

MAP FINDINGS

Site

Database(s)

EDR ID Number
EPA ID Number

SE CORNER OF WASHINGTON & VAN BUREN (Continued)

S118353711

Year:	2021
Gepaid:	CAR000272138
TSD EPA ID:	NVT330010000
CA Waste Code:	343 - Unspecified organic liquid mixture
Disposal Method:	H141 - Storage, Bulking, And/Or Transfer Off Site--No Treatment/Reovery (H010-H129) Or (H131-H135)
Tons:	0.012
Year:	2020
Gepaid:	CAR000272138
TSD EPA ID:	NVT330010000
CA Waste Code:	122 - Alkaline solution without metals pH >= 12.5
Disposal Method:	H039 - Other Recovery Of Reclamation For Reuse Including Acid Regeneration, Organics Recovery Ect
Tons:	0.008

[Click this hyperlink](#) while viewing on your computer to access 27 additional CA HAZNET: record(s) in the EDR Site Report.

Additional Information:

Year:	2021
EM Manifest ID:	Not reported
Shipment Date:	9/1/2020
Shipment Date:	9/1/2020
Receipt Date:	9/10/2020
Manifest Number:	022022366JJK
Generator EPA ID:	CAR000272138
Name:	RITE AID #5713
Address:	VAN BUREN BLVD
Address 2:	Not reported
City,State,Zip:	RIVERSIDE, CA 92504
Telephone:	Not reported
Contact:	Not reported
Contact Telephone:	800-839-3975
Contact Email:	EHS@RITEAID.COM
Transporter 1 EPA ID:	MIK435642742
Transporter Name:	EQ INDUSTRIAL SERVICES INC
Transporter 1 Emergency Number:	Not reported
Transporter 2 EPA ID:	MIK435642742
Transporter Name 2:	EQ INDUSTRIAL SERVICES INC
Transporter 2 Emergency Number:	Not reported
TSDF EPA ID:	NVT330010000
TSDF Name:	US ECOLOGY NEVADA, INC
TSDF Address 1:	HWY 95 11 MI S OF BEATTY
TSDF Address 2:	Not reported
TSDF City,State,Zip:	BEATTY, NV 89003
TSDF Telephone:	Not reported
TSDFA EPA ID:	Not reported
Waste Code Description:	214 - Not reported
RCRA Code:	D001,D035
Meth Code:	H141 - Not reported
Quantity Tons:	0.005
Waste Quantity:	10
Quantity Unit:	P
Year:	2021

Map ID
Direction
Distance
Elevation

MAP FINDINGS

Site

Database(s)

EDR ID Number
EPA ID Number

SE CORNER OF WASHINGTON & VAN BUREN (Continued)

S118353711

EM Manifest ID: Not reported
Shipment Date: 9/1/2020
Shipment Date: 9/1/2020
Receipt Date: 9/10/2020
Manifest Number: 022022366JJK
Generator EPA ID: CAR000272138
Name: RITE AID #5713
Address: VAN BUREN BLVD
Address 2: Not reported
City,State,Zip: RIVERSIDE, CA 92504
Telephone: Not reported
Contact: Not reported
Contact Telephone: 800-839-3975
Contact Email: EHS@RITEAID.COM
Transporter 1 EPA ID: MIK435642742
Transporter Name: EQ INDUSTRIAL SERVICES INC
Transporter 1 Emergency Number: Not reported
Transporter 2 EPA ID: MIK435642742
Transporter Name 2: EQ INDUSTRIAL SERVICES INC
Transporter 2 Emergency Number: Not reported
TSDf EPA ID: NVT330010000
TSDf Name: US ECOLOGY NEVADA, INC
TSDf Address 1: HWY 95 11 MI S OF BEATTY
TSDf Address 2: Not reported
TSDf City,State,Zip: BEATTY, NV 89003
TSDf Telephone: Not reported
TSDfA EPA ID: Not reported
Waste Code Description: 311 - Not reported
RCRA Code: D001,D024,D026,
Meth Code: H141 - Not reported
Quantity Tons: 0.009
Waste Quantity: 18
Quantity Unit: P

Year: 2021
EM Manifest ID: Not reported
Shipment Date: 9/1/2020
Shipment Date: 9/1/2020
Receipt Date: 9/10/2020
Manifest Number: 022022366JJK
Generator EPA ID: CAR000272138
Name: RITE AID #5713
Address: VAN BUREN BLVD
Address 2: Not reported
City,State,Zip: RIVERSIDE, CA 92504
Telephone: Not reported
Contact: Not reported
Contact Telephone: 800-839-3975
Contact Email: EHS@RITEAID.COM
Transporter 1 EPA ID: MIK435642742
Transporter Name: EQ INDUSTRIAL SERVICES INC
Transporter 1 Emergency Number: Not reported
Transporter 2 EPA ID: MIK435642742
Transporter Name 2: EQ INDUSTRIAL SERVICES INC
Transporter 2 Emergency Number: Not reported
TSDf EPA ID: NVT330010000
TSDf Name: US ECOLOGY NEVADA, INC

Map ID
Direction
Distance
Elevation

MAP FINDINGS

Site

Database(s)

EDR ID Number
EPA ID Number

SE CORNER OF WASHINGTON & VAN BUREN (Continued)

S118353711

TSDF Address 1:	HWY 95 11 MI S OF BEATTY
TSDF Address 2:	Not reported
TSDF City,State,Zip:	BEATTY, NV 89003
TSDF Telephone:	Not reported
TSDFA EPA ID:	Not reported
Waste Code Description:	331 - Not reported
RCRA Code:	Not reported
Meth Code:	H132 - Not reported
Quantity Tons:	0.005
Waste Quantity:	10
Quantity Unit:	P
Year:	2021
EM Manifest ID:	Not reported
Shipment Date:	9/1/2020
Shipment Date:	9/1/2020
Receipt Date:	9/10/2020
Manifest Number:	022022366JJK
Generator EPA ID:	CAR000272138
Name:	RITE AID #5713
Address:	VAN BUREN BLVD
Address 2:	Not reported
City,State,Zip:	RIVERSIDE, CA 92504
Telephone:	Not reported
Contact:	Not reported
Contact Telephone:	800-839-3975
Contact Email:	EHS@RITEAID.COM
Transporter 1 EPA ID:	MIK435642742
Transporter Name:	EQ INDUSTRIAL SERVICES INC
Transporter 1 Emergency Number:	Not reported
Transporter 2 EPA ID:	MIK435642742
Transporter Name 2:	EQ INDUSTRIAL SERVICES INC
Transporter 2 Emergency Number:	Not reported
TSDF EPA ID:	NVT330010000
TSDF Name:	US ECOLOGY NEVADA, INC
TSDF Address 1:	HWY 95 11 MI S OF BEATTY
TSDF Address 2:	Not reported
TSDF City,State,Zip:	BEATTY, NV 89003
TSDF Telephone:	Not reported
TSDFA EPA ID:	Not reported
Waste Code Description:	343 - Not reported
RCRA Code:	D001,D018,D035,
Meth Code:	H141 - Not reported
Quantity Tons:	0.008
Waste Quantity:	16
Quantity Unit:	P
Year:	2021
EM Manifest ID:	Not reported
Shipment Date:	9/1/2020
Shipment Date:	9/1/2020
Receipt Date:	9/10/2020
Manifest Number:	022022366JJK
Generator EPA ID:	CAR000272138
Name:	RITE AID #5713
Address:	VAN BUREN BLVD
Address 2:	Not reported

Map ID
Direction
Distance
Elevation

MAP FINDINGS

Site

Database(s)

EDR ID Number
EPA ID Number

SE CORNER OF WASHINGTON & VAN BUREN (Continued)

S118353711

City,State,Zip: RIVERSIDE, CA 92504
Telephone: Not reported
Contact: Not reported
Contact Telephone: 800-839-3975
Contact Email: EHS@RITEAID.COM
Transporter 1 EPA ID: MIK435642742
Transporter Name: EQ INDUSTRIAL SERVICES INC
Transporter 1 Emergency Number: Not reported
Transporter 2 EPA ID: MIK435642742
Transporter Name 2: EQ INDUSTRIAL SERVICES INC
Transporter 2 Emergency Number: Not reported
TSDF EPA ID: NVT330010000
TSDF Name: US ECOLOGY NEVADA, INC
TSDF Address 1: HWY 95 11 MI S OF BEATTY
TSDF Address 2: Not reported
TSDF City,State,Zip: BEATTY, NV 89003
TSDF Telephone: Not reported
TSDFA EPA ID: Not reported
Waste Code Description: 141 - Not reported
RCRA Code: D002
Meth Code: H039 - Not reported
Quantity Tons: 0.007
Waste Quantity: 14
Quantity Unit: P

Year: 2021
EM Manifest ID: Not reported
Shipment Date: 9/1/2020
Shipment Date: 9/1/2020
Receipt Date: 9/10/2020
Manifest Number: 022022366JJK
Generator EPA ID: CAR000272138
Name: RITE AID #5713
Address: VAN BUREN BLVD
Address 2: Not reported
City,State,Zip: RIVERSIDE, CA 92504
Telephone: Not reported
Contact: Not reported
Contact Telephone: 800-839-3975
Contact Email: EHS@RITEAID.COM
Transporter 1 EPA ID: MIK435642742
Transporter Name: EQ INDUSTRIAL SERVICES INC
Transporter 1 Emergency Number: Not reported
Transporter 2 EPA ID: MIK435642742
Transporter Name 2: EQ INDUSTRIAL SERVICES INC
Transporter 2 Emergency Number: Not reported
TSDF EPA ID: NVT330010000
TSDF Name: US ECOLOGY NEVADA, INC
TSDF Address 1: HWY 95 11 MI S OF BEATTY
TSDF Address 2: Not reported
TSDF City,State,Zip: BEATTY, NV 89003
TSDF Telephone: Not reported
TSDFA EPA ID: Not reported
Waste Code Description: 141 - Not reported
RCRA Code: D001
Meth Code: H132 - Not reported
Quantity Tons: 0.0015

Map ID
Direction
Distance
Elevation

MAP FINDINGS

Site

Database(s)

EDR ID Number
EPA ID Number

SE CORNER OF WASHINGTON & VAN BUREN (Continued)

S118353711

Waste Quantity: 3
Quantity Unit: P

Year: 2021
EM Manifest ID: Not reported
Shipment Date: 9/1/2020
Shipment Date: 9/1/2020
Receipt Date: 9/10/2020
Manifest Number: 022022366JJK
Generator EPA ID: CAR000272138
Name: RITE AID #5713
Address: VAN BUREN BLVD
Address 2: Not reported
City,State,Zip: RIVERSIDE, CA 92504
Telephone: Not reported
Contact: Not reported
Contact Telephone: 800-839-3975
Contact Email: EHS@RITEAID.COM
Transporter 1 EPA ID: MIK435642742
Transporter Name: EQ INDUSTRIAL SERVICES INC
Transporter 1 Emergency Number: Not reported
Transporter 2 EPA ID: MIK435642742
Transporter Name 2: EQ INDUSTRIAL SERVICES INC
Transporter 2 Emergency Number: Not reported
TSDf EPA ID: NVT330010000
TSDf Name: US ECOLOGY NEVADA, INC
TSDf Address 1: HWY 95 11 MI S OF BEATTY
TSDf Address 2: Not reported
TSDf City,State,Zip: BEATTY, NV 89003
TSDf Telephone: Not reported
TSDFA EPA ID: Not reported
Waste Code Description: 331 - Not reported
RCRA Code: Not reported
Meth Code: H039 - Not reported
Quantity Tons: 0.102
Waste Quantity: 204
Quantity Unit: P

Year: 2021
EM Manifest ID: Not reported
Shipment Date: 9/1/2020
Shipment Date: 9/1/2020
Receipt Date: 9/10/2020
Manifest Number: 022022366JJK
Generator EPA ID: CAR000272138
Name: RITE AID #5713
Address: VAN BUREN BLVD
Address 2: Not reported
City,State,Zip: RIVERSIDE, CA 92504
Telephone: Not reported
Contact: Not reported
Contact Telephone: 800-839-3975
Contact Email: EHS@RITEAID.COM
Transporter 1 EPA ID: MIK435642742
Transporter Name: EQ INDUSTRIAL SERVICES INC
Transporter 1 Emergency Number: Not reported
Transporter 2 EPA ID: MIK435642742

Map ID
Direction
Distance
Elevation

MAP FINDINGS

Site

Database(s)

EDR ID Number
EPA ID Number

SE CORNER OF WASHINGTON & VAN BUREN (Continued)

S118353711

Transporter Name 2: EQ INDUSTRIAL SERVICES INC
Transporter 2 Emergency Number: Not reported
TSDf EPA ID: NVT330010000
TSDf Name: US ECOLOGY NEVADA, INC
TSDf Address 1: HWY 95 11 MI S OF BEATTY
TSDf Address 2: Not reported
TSDf City,State,Zip: BEATTY, NV 89003
TSDf Telephone: Not reported
TSDFA EPA ID: Not reported
Waste Code Description: 122 - Not reported
RCRA Code: D002
Meth Code: H039 - Not reported
Quantity Tons: 0.0075
Waste Quantity: 15
Quantity Unit: P

Year: 2021
EM Manifest ID: Not reported
Shipment Date: 9/1/2020
Shipment Date: 9/1/2020
Receipt Date: 9/10/2020
Manifest Number: 022022366JJK
Generator EPA ID: CAR000272138
Name: RITE AID #5713
Address: VAN BUREN BLVD
Address 2: Not reported
City,State,Zip: RIVERSIDE, CA 92504
Telephone: Not reported
Contact: Not reported
Contact Telephone: 800-839-3975
Contact Email: EHS@RITEAID.COM

Transporter 1 EPA ID: MIK435642742
Transporter Name: EQ INDUSTRIAL SERVICES INC
Transporter 1 Emergency Number: Not reported
Transporter 2 EPA ID: MIK435642742
Transporter Name 2: EQ INDUSTRIAL SERVICES INC
Transporter 2 Emergency Number: Not reported
TSDf EPA ID: NVT330010000
TSDf Name: US ECOLOGY NEVADA, INC
TSDf Address 1: HWY 95 11 MI S OF BEATTY
TSDf Address 2: Not reported
TSDf City,State,Zip: BEATTY, NV 89003
TSDf Telephone: Not reported
TSDFA EPA ID: Not reported
Waste Code Description: 311 - Not reported
RCRA Code: P001
Meth Code: H141 - Not reported
Quantity Tons: 0.0005
Waste Quantity: 1
Quantity Unit: P

Year: 2021
EM Manifest ID: Not reported
Shipment Date: 9/1/2020
Shipment Date: 9/1/2020
Receipt Date: 9/10/2020
Manifest Number: 022022366JJK

Map ID
Direction
Distance
Elevation

MAP FINDINGS

Site

Database(s)

EDR ID Number
EPA ID Number

SE CORNER OF WASHINGTON & VAN BUREN (Continued)

S118353711

Generator EPA ID: CAR000272138
Name: RITE AID #5713
Address: VAN BUREN BLVD
Address 2: Not reported
City,State,Zip: RIVERSIDE, CA 92504
Telephone: Not reported
Contact: Not reported
Contact Telephone: 800-839-3975
Contact Email: EHS@RITEAID.COM
Transporter 1 EPA ID: MIK435642742
Transporter Name: EQ INDUSTRIAL SERVICES INC
Transporter 1 Emergency Number: Not reported
Transporter 2 EPA ID: MIK435642742
Transporter Name 2: EQ INDUSTRIAL SERVICES INC
Transporter 2 Emergency Number: Not reported
TSDf EPA ID: NVT330010000
TSDf Name: US ECOLOGY NEVADA, INC
TSDf Address 1: HWY 95 11 MI S OF BEATTY
TSDf Address 2: Not reported
TSDf City,State,Zip: BEATTY, NV 89003
TSDf Telephone: Not reported
TSDFA EPA ID: Not reported
Waste Code Description: 791 - Not reported
RCRA Code: D002
Meth Code: H039 - Not reported
Quantity Tons: 0.0055
Waste Quantity: 11
Quantity Unit: P

Additional Information:

Year: 2020
EM Manifest ID: Not reported
Shipment Date: 9/1/2020
Shipment Date: 9/1/2020
Receipt Date: 9/10/2020
Manifest Number: 022022366JJK
Generator EPA ID: CAR000272138
Name: RITE AID #5713
Address: VAN BUREN BLVD
Address 2: Not reported
City,State,Zip: RIVERSIDE, CA 92504
Telephone: Not reported
Contact: Not reported
Contact Telephone: 800-839-3975
Contact Email: EHS@RITEAID.COM
Transporter 1 EPA ID: MIK435642742
Transporter Name: EQ INDUSTRIAL SERVICES INC
Transporter 1 Emergency Number: Not reported
Transporter 2 EPA ID: MIK435642742
Transporter Name 2: EQ INDUSTRIAL SERVICES INC
Transporter 2 Emergency Number: Not reported
TSDf EPA ID: NVT330010000
TSDf Name: US ECOLOGY NEVADA, INC
TSDf Address 1: HWY 95 11 MI S OF BEATTY
TSDf Address 2: Not reported
TSDf City,State,Zip: BEATTY, NV 89003
TSDf Telephone: Not reported

Map ID
Direction
Distance
Elevation

MAP FINDINGS

Site

Database(s)

EDR ID Number
EPA ID Number

SE CORNER OF WASHINGTON & VAN BUREN (Continued)

S118353711

TSDFA EPA ID:	Not reported
Waste Code Description:	122 - Not reported
RCRA Code:	D002
Meth Code:	H039 - Not reported
Quantity Tons:	0.0075
Waste Quantity:	15
Quantity Unit:	P
Year:	2020
EM Manifest ID:	Not reported
Shipment Date:	9/1/2020
Shipment Date:	9/1/2020
Receipt Date:	9/10/2020
Manifest Number:	022022366JJK
Generator EPA ID:	CAR000272138
Name:	RITE AID #5713
Address:	VAN BUREN BLVD
Address 2:	Not reported
City,State,Zip:	RIVERSIDE, CA 92504
Telephone:	Not reported
Contact:	Not reported
Contact Telephone:	800-839-3975
Contact Email:	EHS@RITEAID.COM
Transporter 1 EPA ID:	MIK435642742
Transporter Name:	EQ INDUSTRIAL SERVICES INC
Transporter 1 Emergency Number:	Not reported
Transporter 2 EPA ID:	MIK435642742
Transporter Name 2:	EQ INDUSTRIAL SERVICES INC
Transporter 2 Emergency Number:	Not reported
TSDF EPA ID:	NVT330010000
TSDF Name:	US ECOLOGY NEVADA, INC
TSDF Address 1:	HWY 95 11 MI S OF BEATTY
TSDF Address 2:	Not reported
TSDF City,State,Zip:	BEATTY, NV 89003
TSDF Telephone:	Not reported
TSDFA EPA ID:	Not reported
Waste Code Description:	331 - Not reported
RCRA Code:	D007,D010,D011
Meth Code:	H132 - Not reported
Quantity Tons:	0.0275
Waste Quantity:	55
Quantity Unit:	P
Year:	2020
EM Manifest ID:	Not reported
Shipment Date:	9/1/2020
Shipment Date:	9/1/2020
Receipt Date:	9/10/2020
Manifest Number:	022022366JJK
Generator EPA ID:	CAR000272138
Name:	RITE AID #5713
Address:	VAN BUREN BLVD
Address 2:	Not reported
City,State,Zip:	RIVERSIDE, CA 92504
Telephone:	Not reported
Contact:	Not reported
Contact Telephone:	800-839-3975

Map ID
Direction
Distance
Elevation

MAP FINDINGS

Site

Database(s)

EDR ID Number
EPA ID Number

SE CORNER OF WASHINGTON & VAN BUREN (Continued)

S118353711

Contact Email: EHS@RITEAID.COM
Transporter 1 EPA ID: MIK435642742
Transporter Name: EQ INDUSTRIAL SERVICES INC
Transporter 1 Emergency Number: Not reported
Transporter 2 EPA ID: MIK435642742
Transporter Name 2: EQ INDUSTRIAL SERVICES INC
Transporter 2 Emergency Number: Not reported
TSDF EPA ID: NVT330010000
TSDF Name: US ECOLOGY NEVADA, INC
TSDF Address 1: HWY 95 11 MI S OF BEATTY
TSDF Address 2: Not reported
TSDF City,State,Zip: BEATTY, NV 89003
TSDF Telephone: Not reported
TSDFA EPA ID: Not reported
Waste Code Description: 791 - Not reported
RCRA Code: D002
Meth Code: H039 - Not reported
Quantity Tons: 0.0055
Waste Quantity: 11
Quantity Unit: P

Year: 2020
EM Manifest ID: Not reported
Shipment Date: 9/1/2020
Shipment Date: 9/1/2020
Receipt Date: 9/10/2020
Manifest Number: 022022366JJK
Generator EPA ID: CAR000272138
Name: RITE AID #5713
Address: VAN BUREN BLVD
Address 2: Not reported
City,State,Zip: RIVERSIDE, CA 92504
Telephone: Not reported
Contact: Not reported
Contact Telephone: 800-839-3975
Contact Email: EHS@RITEAID.COM
Transporter 1 EPA ID: MIK435642742
Transporter Name: EQ INDUSTRIAL SERVICES INC
Transporter 1 Emergency Number: Not reported
Transporter 2 EPA ID: MIK435642742
Transporter Name 2: EQ INDUSTRIAL SERVICES INC
Transporter 2 Emergency Number: Not reported
TSDF EPA ID: NVT330010000
TSDF Name: US ECOLOGY NEVADA, INC
TSDF Address 1: HWY 95 11 MI S OF BEATTY
TSDF Address 2: Not reported
TSDF City,State,Zip: BEATTY, NV 89003
TSDF Telephone: Not reported
TSDFA EPA ID: Not reported
Waste Code Description: 311 - Not reported
RCRA Code: D001,D024,D026,
Meth Code: H141 - Not reported
Quantity Tons: 0.009
Waste Quantity: 18
Quantity Unit: P

Year: 2020

Map ID
Direction
Distance
Elevation

MAP FINDINGS

Site

Database(s)

EDR ID Number
EPA ID Number

SE CORNER OF WASHINGTON & VAN BUREN (Continued)

S118353711

EM Manifest ID:	Not reported
Shipment Date:	9/1/2020
Shipment Date:	9/1/2020
Receipt Date:	9/10/2020
Manifest Number:	022022366JJK
Generator EPA ID:	CAR000272138
Name:	RITE AID #5713
Address:	VAN BUREN BLVD
Address 2:	Not reported
City,State,Zip:	RIVERSIDE, CA 92504
Telephone:	Not reported
Contact:	Not reported
Contact Telephone:	800-839-3975
Contact Email:	EHS@RITEAID.COM
Transporter 1 EPA ID:	MIK435642742
Transporter Name:	EQ INDUSTRIAL SERVICES INC
Transporter 1 Emergency Number:	Not reported
Transporter 2 EPA ID:	MIK435642742
Transporter Name 2:	EQ INDUSTRIAL SERVICES INC
Transporter 2 Emergency Number:	Not reported
TSDF EPA ID:	NVT330010000
TSDF Name:	US ECOLOGY NEVADA, INC
TSDF Address 1:	HWY 95 11 MI S OF BEATTY
TSDF Address 2:	Not reported
TSDF City,State,Zip:	BEATTY, NV 89003
TSDF Telephone:	Not reported
TSDFA EPA ID:	Not reported
Waste Code Description:	331 - Not reported
RCRA Code:	Not reported
Meth Code:	H039 - Not reported
Quantity Tons:	0.102
Waste Quantity:	204
Quantity Unit:	P
Year:	2020
EM Manifest ID:	Not reported
Shipment Date:	9/1/2020
Shipment Date:	9/1/2020
Receipt Date:	9/10/2020
Manifest Number:	022022366JJK
Generator EPA ID:	CAR000272138
Name:	RITE AID #5713
Address:	VAN BUREN BLVD
Address 2:	Not reported
City,State,Zip:	RIVERSIDE, CA 92504
Telephone:	Not reported
Contact:	Not reported
Contact Telephone:	800-839-3975
Contact Email:	EHS@RITEAID.COM
Transporter 1 EPA ID:	MIK435642742
Transporter Name:	EQ INDUSTRIAL SERVICES INC
Transporter 1 Emergency Number:	Not reported
Transporter 2 EPA ID:	MIK435642742
Transporter Name 2:	EQ INDUSTRIAL SERVICES INC
Transporter 2 Emergency Number:	Not reported
TSDF EPA ID:	NVT330010000
TSDF Name:	US ECOLOGY NEVADA, INC

Map ID
Direction
Distance
Elevation

MAP FINDINGS

Site

Database(s)

EDR ID Number
EPA ID Number

SE CORNER OF WASHINGTON & VAN BUREN (Continued)

S118353711

TSDF Address 1:	HWY 95 11 MI S OF BEATTY
TSDF Address 2:	Not reported
TSDF City,State,Zip:	BEATTY, NV 89003
TSDF Telephone:	Not reported
TSDFA EPA ID:	Not reported
Waste Code Description:	331 - Not reported
RCRA Code:	Not reported
Meth Code:	H132 - Not reported
Quantity Tons:	0.005
Waste Quantity:	10
Quantity Unit:	P
Year:	2020
EM Manifest ID:	Not reported
Shipment Date:	9/1/2020
Shipment Date:	9/1/2020
Receipt Date:	9/10/2020
Manifest Number:	022022366JJK
Generator EPA ID:	CAR000272138
Name:	RITE AID #5713
Address:	VAN BUREN BLVD
Address 2:	Not reported
City,State,Zip:	RIVERSIDE, CA 92504
Telephone:	Not reported
Contact:	Not reported
Contact Telephone:	800-839-3975
Contact Email:	EHS@RITEAID.COM
Transporter 1 EPA ID:	MIK435642742
Transporter Name:	EQ INDUSTRIAL SERVICES INC
Transporter 1 Emergency Number:	Not reported
Transporter 2 EPA ID:	MIK435642742
Transporter Name 2:	EQ INDUSTRIAL SERVICES INC
Transporter 2 Emergency Number:	Not reported
TSDF EPA ID:	NVT330010000
TSDF Name:	US ECOLOGY NEVADA, INC
TSDF Address 1:	HWY 95 11 MI S OF BEATTY
TSDF Address 2:	Not reported
TSDF City,State,Zip:	BEATTY, NV 89003
TSDF Telephone:	Not reported
TSDFA EPA ID:	Not reported
Waste Code Description:	141 - Not reported
RCRA Code:	D002
Meth Code:	H039 - Not reported
Quantity Tons:	0.007
Waste Quantity:	14
Quantity Unit:	P
Year:	2020
EM Manifest ID:	Not reported
Shipment Date:	9/1/2020
Shipment Date:	9/1/2020
Receipt Date:	9/10/2020
Manifest Number:	022022366JJK
Generator EPA ID:	CAR000272138
Name:	RITE AID #5713
Address:	VAN BUREN BLVD
Address 2:	Not reported

Map ID
Direction
Distance
Elevation

MAP FINDINGS

Site

Database(s)

EDR ID Number
EPA ID Number

SE CORNER OF WASHINGTON & VAN BUREN (Continued)

S118353711

City,State,Zip: RIVERSIDE, CA 92504
Telephone: Not reported
Contact: Not reported
Contact Telephone: 800-839-3975
Contact Email: EHS@RITEAID.COM
Transporter 1 EPA ID: MIK435642742
Transporter Name: EQ INDUSTRIAL SERVICES INC
Transporter 1 Emergency Number: Not reported
Transporter 2 EPA ID: MIK435642742
Transporter Name 2: EQ INDUSTRIAL SERVICES INC
Transporter 2 Emergency Number: Not reported
TSDF EPA ID: NVT330010000
TSDF Name: US ECOLOGY NEVADA, INC
TSDF Address 1: HWY 95 11 MI S OF BEATTY
TSDF Address 2: Not reported
TSDF City,State,Zip: BEATTY, NV 89003
TSDF Telephone: Not reported
TSDFA EPA ID: Not reported
Waste Code Description: 343 - Not reported
RCRA Code: D001,D018,D035,
Meth Code: H141 - Not reported
Quantity Tons: 0.008
Waste Quantity: 16
Quantity Unit: P

Year: 2020
EM Manifest ID: Not reported
Shipment Date: 9/1/2020
Shipment Date: 9/1/2020
Receipt Date: 9/10/2020
Manifest Number: 022022366JJK
Generator EPA ID: CAR000272138
Name: RITE AID #5713
Address: VAN BUREN BLVD
Address 2: Not reported
City,State,Zip: RIVERSIDE, CA 92504
Telephone: Not reported
Contact: Not reported
Contact Telephone: 800-839-3975
Contact Email: EHS@RITEAID.COM
Transporter 1 EPA ID: MIK435642742
Transporter Name: EQ INDUSTRIAL SERVICES INC
Transporter 1 Emergency Number: Not reported
Transporter 2 EPA ID: MIK435642742
Transporter Name 2: EQ INDUSTRIAL SERVICES INC
Transporter 2 Emergency Number: Not reported
TSDF EPA ID: NVT330010000
TSDF Name: US ECOLOGY NEVADA, INC
TSDF Address 1: HWY 95 11 MI S OF BEATTY
TSDF Address 2: Not reported
TSDF City,State,Zip: BEATTY, NV 89003
TSDF Telephone: Not reported
TSDFA EPA ID: Not reported
Waste Code Description: 311 - Not reported
RCRA Code: P001
Meth Code: H141 - Not reported
Quantity Tons: 0.0005

Map ID
Direction
Distance
Elevation

MAP FINDINGS

Site

Database(s)

EDR ID Number
EPA ID Number

SE CORNER OF WASHINGTON & VAN BUREN (Continued)

S118353711

Waste Quantity: 1
Quantity Unit: P

Year: 2020
EM Manifest ID: Not reported
Shipment Date: 9/1/2020
Shipment Date: 9/1/2020
Receipt Date: 9/10/2020
Manifest Number: 022022366JJK
Generator EPA ID: CAR000272138
Name: RITE AID #5713
Address: VAN BUREN BLVD
Address 2: Not reported
City,State,Zip: RIVERSIDE, CA 92504
Telephone: Not reported
Contact: Not reported
Contact Telephone: 800-839-3975
Contact Email: EHS@RITEAID.COM
Transporter 1 EPA ID: MIK435642742
Transporter Name: EQ INDUSTRIAL SERVICES INC
Transporter 1 Emergency Number: Not reported
Transporter 2 EPA ID: MIK435642742
Transporter Name 2: EQ INDUSTRIAL SERVICES INC
Transporter 2 Emergency Number: Not reported
TSDf EPA ID: NVT330010000
TSDf Name: US ECOLOGY NEVADA, INC
TSDf Address 1: HWY 95 11 MI S OF BEATTY
TSDf Address 2: Not reported
TSDf City,State,Zip: BEATTY, NV 89003
TSDf Telephone: Not reported
TSDFA EPA ID: Not reported
Waste Code Description: 214 - Not reported
RCRA Code: D001,D035
Meth Code: H141 - Not reported
Quantity Tons: 0.005
Waste Quantity: 10
Quantity Unit: P

Additional Information:

Year: 2019
EM Manifest ID: 469309
Shipment Date: 7/11/2019
Shipment Date: 7/11/2019
Receipt Date: 7/18/2019
Manifest Number: 019623618JJK
Generator EPA ID: CAR000272138
Name: RITE AID #5713
Address: 17055 VAN BUREN BLVD
Address 2: Not reported
City,State,Zip: RIVERSIDE 92504
Telephone: 800-839-3975
Contact: Not reported
Contact Telephone: 717-975-8643
Contact Email: Not reported
Transporter 1 EPA ID: MIK435642742
Transporter Name: Not reported
Transporter 1 Emergency Number: Not reported

Map ID
Direction
Distance
Elevation

MAP FINDINGS

Site

Database(s)

EDR ID Number
EPA ID Number

SE CORNER OF WASHINGTON & VAN BUREN (Continued)

S118353711

Transporter 2 EPA ID: MIK435642742
Transporter Name 2: Not reported
Transporter 2 Emergency Number: Not reported
TSDf EPA ID: NVT330010000
TSDf Name: US ECOLOGY NEVADA, INC
TSDf Address 1: HWY 95 11 MI S OF BEATTY
TSDf Address 2: Not reported
TSDf City,State,Zip: BEATTY 89003
TSDf Telephone: 800-839-3975
TSDFA EPA ID: Not reported
Waste Code Description: - Not reported
RCRA Code: Not reported
Meth Code: - Not reported
Quantity Tons: Not reported
Waste Quantity: Not reported
Quantity Unit: Not reported

Federal:

Year: 2019
EM Manifest ID: 469309
Generator EPA ID: CAR000272138
Shipment Date: 2019-07-11
Manifest Number: 019623618JJK
Line Number: 1
Method Code: H141
Quantity Tons: 0.00550
Quantity Waste: 11.000000
Quantity Unit: P
Number of Containers: 1
Type of Container: Fiberboard or plastic drums, barrels, kegs
Quantity Type: Pounds
Federal Code: D001

Year: 2019
EM Manifest ID: 469309
Generator EPA ID: CAR000272138
Shipment Date: 2019-07-11
Manifest Number: 019623618JJK
Line Number: 1
Method Code: H141
Quantity Tons: 0.00550
Quantity Waste: 11.000000
Quantity Unit: P
Number of Containers: 1
Type of Container: Fiberboard or plastic drums, barrels, kegs
Quantity Type: Pounds
Federal Code: D035

Year: 2019
EM Manifest ID: 469309
Generator EPA ID: CAR000272138
Shipment Date: 2019-07-11
Manifest Number: 019623618JJK
Line Number: 2
Method Code: H141
Quantity Tons: 0.00300
Quantity Waste: 6.000000
Quantity Unit: P

Map ID
Direction
Distance
Elevation

MAP FINDINGS

Site

Database(s)

EDR ID Number
EPA ID Number

SE CORNER OF WASHINGTON & VAN BUREN (Continued)

S118353711

Number of Containers: 1
Type of Container: Fiberboard or plastic drums, barrels, kegs
Quantity Type: Pounds
Federal Code: D001

Year: 2019
EM Manifest ID: 469309
Generator EPA ID: CAR000272138
Shipment Date: 2019-07-11
Manifest Number: 019623618JJK
Line Number: 2
Method Code: H141
Quantity Tons: 0.00300
Quantity Waste: 6.000000
Quantity Unit: P
Number of Containers: 1
Type of Container: Fiberboard or plastic drums, barrels, kegs
Quantity Type: Pounds
Federal Code: D018

Year: 2019
EM Manifest ID: 469309
Generator EPA ID: CAR000272138
Shipment Date: 2019-07-11
Manifest Number: 019623618JJK
Line Number: 2
Method Code: H141
Quantity Tons: 0.00300
Quantity Waste: 6.000000
Quantity Unit: P
Number of Containers: 1
Type of Container: Fiberboard or plastic drums, barrels, kegs
Quantity Type: Pounds
Federal Code: D035

Year: 2019
EM Manifest ID: 469309
Generator EPA ID: CAR000272138
Shipment Date: 2019-07-11
Manifest Number: 019623618JJK
Line Number: 2
Method Code: H141
Quantity Tons: 0.00300
Quantity Waste: 6.000000
Quantity Unit: P
Number of Containers: 1
Type of Container: Fiberboard or plastic drums, barrels, kegs
Quantity Type: Pounds
Federal Code: U002

Year: 2019
EM Manifest ID: 469309
Generator EPA ID: CAR000272138
Shipment Date: 2019-07-11
Manifest Number: 019623618JJK
Line Number: 2
Method Code: H141

Map ID
Direction
Distance
Elevation

MAP FINDINGS

Site

Database(s)

EDR ID Number
EPA ID Number

SE CORNER OF WASHINGTON & VAN BUREN (Continued)

S118353711

Quantity Tons: 0.00300
Quantity Waste: 6.000000
Quantity Unit: P
Number of Containers: 1
Type of Container: Fiberboard or plastic drums, barrels, kegs
Quantity Type: Pounds
Federal Code: U117

Year: 2019
EM Manifest ID: 469309
Generator EPA ID: CAR000272138
Shipment Date: 2019-07-11
Manifest Number: 019623618JJK
Line Number: 2
Method Code: H141
Quantity Tons: 0.00300
Quantity Waste: 6.000000
Quantity Unit: P
Number of Containers: 1
Type of Container: Fiberboard or plastic drums, barrels, kegs
Quantity Type: Pounds
Federal Code: U154

Year: 2019
EM Manifest ID: 469309
Generator EPA ID: CAR000272138
Shipment Date: 2019-07-11
Manifest Number: 019623618JJK
Line Number: 3
Method Code: H132
Quantity Tons: 0.00100
Quantity Waste: 2.000000
Quantity Unit: P
Number of Containers: 1
Type of Container: Fiberboard or plastic drums, barrels, kegs
Quantity Type: Pounds
Federal Code: D001

Year: 2019
EM Manifest ID: 469309
Generator EPA ID: CAR000272138
Shipment Date: 2019-07-11
Manifest Number: 019623618JJK
Line Number: 4
Method Code: H132
Quantity Tons: 0.00050
Quantity Waste: 1.000000
Quantity Unit: P
Number of Containers: 1
Type of Container: Fiberboard or plastic drums, barrels, kegs
Quantity Type: Pounds
Federal Code: D009

Year: 2019
EM Manifest ID: 469309
Generator EPA ID: CAR000272138
Shipment Date: 2019-07-11

Map ID
Direction
Distance
Elevation

MAP FINDINGS

Site

Database(s)

EDR ID Number
EPA ID Number

SE CORNER OF WASHINGTON & VAN BUREN (Continued)

S118353711

Manifest Number: 019623618JJK
Line Number: 6
Method Code: H141
Quantity Tons: 0.01050
Quantity Waste: 21.000000
Quantity Unit: P
Number of Containers: 1
Type of Container: Fiberboard or plastic drums, barrels, kegs
Quantity Type: Pounds
Federal Code: D005

Year: 2019
EM Manifest ID: 469309
Generator EPA ID: CAR000272138
Shipment Date: 2019-07-11
Manifest Number: 019623618JJK
Line Number: 6
Method Code: H141
Quantity Tons: 0.01050
Quantity Waste: 21.000000
Quantity Unit: P
Number of Containers: 1
Type of Container: Fiberboard or plastic drums, barrels, kegs
Quantity Type: Pounds
Federal Code: D007

Year: 2019
EM Manifest ID: 469309
Generator EPA ID: CAR000272138
Shipment Date: 2019-07-11
Manifest Number: 019623618JJK
Line Number: 6
Method Code: H141
Quantity Tons: 0.01050
Quantity Waste: 21.000000
Quantity Unit: P
Number of Containers: 1
Type of Container: Fiberboard or plastic drums, barrels, kegs
Quantity Type: Pounds
Federal Code: D009

Year: 2019
EM Manifest ID: 469309
Generator EPA ID: CAR000272138
Shipment Date: 2019-07-11
Manifest Number: 019623618JJK
Line Number: 6
Method Code: H141
Quantity Tons: 0.01050
Quantity Waste: 21.000000
Quantity Unit: P
Number of Containers: 1
Type of Container: Fiberboard or plastic drums, barrels, kegs
Quantity Type: Pounds
Federal Code: D010

Year: 2019

Map ID
Direction
Distance
Elevation

MAP FINDINGS

Site

Database(s)

EDR ID Number
EPA ID Number

SE CORNER OF WASHINGTON & VAN BUREN (Continued)

S118353711

EM Manifest ID: 469309
Generator EPA ID: CAR000272138
Shipment Date: 2019-07-11
Manifest Number: 019623618JJK
Line Number: 6
Method Code: H141
Quantity Tons: 0.01050
Quantity Waste: 21.000000
Quantity Unit: P
Number of Containers: 1
Type of Container: Fiberboard or plastic drums, barrels, kegs
Quantity Type: Pounds
Federal Code: D011

Year: 2019
EM Manifest ID: 469309
Generator EPA ID: CAR000272138
Shipment Date: 2019-07-11
Manifest Number: 019623618JJK
Line Number: 6
Method Code: H141
Quantity Tons: 0.01050
Quantity Waste: 21.000000
Quantity Unit: P
Number of Containers: 1
Type of Container: Fiberboard or plastic drums, barrels, kegs
Quantity Type: Pounds
Federal Code: D013

Year: 2019
EM Manifest ID: 469309
Generator EPA ID: CAR000272138
Shipment Date: 2019-07-11
Manifest Number: 019623618JJK
Line Number: 6
Method Code: H141
Quantity Tons: 0.01050
Quantity Waste: 21.000000
Quantity Unit: P
Number of Containers: 1
Type of Container: Fiberboard or plastic drums, barrels, kegs
Quantity Type: Pounds
Federal Code: D024

Year: 2019
EM Manifest ID: 469309
Generator EPA ID: CAR000272138
Shipment Date: 2019-07-11
Manifest Number: 019623618JJK
Line Number: 6
Method Code: H141
Quantity Tons: 0.01050
Quantity Waste: 21.000000
Quantity Unit: P
Number of Containers: 1
Type of Container: Fiberboard or plastic drums, barrels, kegs
Quantity Type: Pounds

Map ID
Direction
Distance
Elevation

MAP FINDINGS

Site

Database(s)

EDR ID Number
EPA ID Number

SE CORNER OF WASHINGTON & VAN BUREN (Continued)

S118353711

Federal Code: D026

Year: 2019
EM Manifest ID: 469309
Generator EPA ID: CAR000272138
Shipment Date: 2019-07-11
Manifest Number: 019623618JJK
Line Number: 6
Method Code: H141
Quantity Tons: 0.01050
Quantity Waste: 21.000000
Quantity Unit: P
Number of Containers: 1
Type of Container: Fiberboard or plastic drums, barrels, kegs
Quantity Type: Pounds
Federal Code: U035

Year: 2019
EM Manifest ID: 469309
Generator EPA ID: CAR000272138
Shipment Date: 2019-07-11
Manifest Number: 019623618JJK
Line Number: 6
Method Code: H141
Quantity Tons: 0.01050
Quantity Waste: 21.000000
Quantity Unit: P
Number of Containers: 1
Type of Container: Fiberboard or plastic drums, barrels, kegs
Quantity Type: Pounds
Federal Code: U044

Year: 2019
EM Manifest ID: 469309
Generator EPA ID: CAR000272138
Shipment Date: 2019-07-11
Manifest Number: 019623618JJK
Line Number: 6
Method Code: H141
Quantity Tons: 0.01050
Quantity Waste: 21.000000
Quantity Unit: P
Number of Containers: 1
Type of Container: Fiberboard or plastic drums, barrels, kegs
Quantity Type: Pounds
Federal Code: U058

Year: 2019
EM Manifest ID: 469309
Generator EPA ID: CAR000272138
Shipment Date: 2019-07-11
Manifest Number: 019623618JJK
Line Number: 6
Method Code: H141
Quantity Tons: 0.01050
Quantity Waste: 21.000000
Quantity Unit: P

Map ID
Direction
Distance
Elevation

MAP FINDINGS

Site

Database(s)

EDR ID Number
EPA ID Number

SE CORNER OF WASHINGTON & VAN BUREN (Continued)

S118353711

Number of Containers: 1
Type of Container: Fiberboard or plastic drums, barrels, kegs
Quantity Type: Pounds
Federal Code: U129

Year: 2019
EM Manifest ID: 469309
Generator EPA ID: CAR000272138
Shipment Date: 2019-07-11
Manifest Number: 019623618JJK
Line Number: 6
Method Code: H141
Quantity Tons: 0.01050
Quantity Waste: 21.000000
Quantity Unit: P
Number of Containers: 1
Type of Container: Fiberboard or plastic drums, barrels, kegs
Quantity Type: Pounds
Federal Code: U150

Year: 2019
EM Manifest ID: 469309
Generator EPA ID: CAR000272138
Shipment Date: 2019-07-11
Manifest Number: 019623618JJK
Line Number: 6
Method Code: H141
Quantity Tons: 0.01050
Quantity Waste: 21.000000
Quantity Unit: P
Number of Containers: 1
Type of Container: Fiberboard or plastic drums, barrels, kegs
Quantity Type: Pounds
Federal Code: U151

Year: 2019
EM Manifest ID: 469309
Generator EPA ID: CAR000272138
Shipment Date: 2019-07-11
Manifest Number: 019623618JJK
Line Number: 6
Method Code: H141
Quantity Tons: 0.01050
Quantity Waste: 21.000000
Quantity Unit: P
Number of Containers: 1
Type of Container: Fiberboard or plastic drums, barrels, kegs
Quantity Type: Pounds
Federal Code: U187

Year: 2019
EM Manifest ID: 469309
Generator EPA ID: CAR000272138
Shipment Date: 2019-07-11
Manifest Number: 019623618JJK
Line Number: 6
Method Code: H141

Map ID
Direction
Distance
Elevation

MAP FINDINGS

Site

Database(s)

EDR ID Number
EPA ID Number

SE CORNER OF WASHINGTON & VAN BUREN (Continued)

S118353711

Quantity Tons: 0.01050
Quantity Waste: 21.000000
Quantity Unit: P
Number of Containers: 1
Type of Container: Fiberboard or plastic drums, barrels, kegs
Quantity Type: Pounds
Federal Code: U188

Year: 2019
EM Manifest ID: 469309
Generator EPA ID: CAR000272138
Shipment Date: 2019-07-11
Manifest Number: 019623618JJK
Line Number: 6
Method Code: H141
Quantity Tons: 0.01050
Quantity Waste: 21.000000
Quantity Unit: P
Number of Containers: 1
Type of Container: Fiberboard or plastic drums, barrels, kegs
Quantity Type: Pounds
Federal Code: U200

Year: 2019
EM Manifest ID: 469309
Generator EPA ID: CAR000272138
Shipment Date: 2019-07-11
Manifest Number: 019623618JJK
Line Number: 6
Method Code: H141
Quantity Tons: 0.01050
Quantity Waste: 21.000000
Quantity Unit: P
Number of Containers: 1
Type of Container: Fiberboard or plastic drums, barrels, kegs
Quantity Type: Pounds
Federal Code: U201

Year: 2019
EM Manifest ID: 469309
Generator EPA ID: CAR000272138
Shipment Date: 2019-07-11
Manifest Number: 019623618JJK
Line Number: 7
Method Code: H141
Quantity Tons: 0.00050
Quantity Waste: 1.000000
Quantity Unit: P
Number of Containers: 1
Type of Container: Fiberboard or plastic drums, barrels, kegs
Quantity Type: Pounds
Federal Code: P001

State:
Year: 2019
EM Manifest ID: 469309
Generator EPA ID: CAR000272138

Map ID
Direction
Distance
Elevation

MAP FINDINGS

Site

Database(s)

EDR ID Number
EPA ID Number

SE CORNER OF WASHINGTON & VAN BUREN (Continued)

S118353711

Shipment Date: 2019-07-11
Manifest Number: 019623618JJK
Line Number: 1
Method Code: H141
Quantity Tons: 0.00550
Quantity Waste: 11.000000
Quantity Unit: P
Number of Containers: 1
Type of Container: Fiberboard or plastic drums, barrels, kegs
Quantity Type: Pounds
State Code: 214

Year: 2019
EM Manifest ID: 469309
Generator EPA ID: CAR000272138
Shipment Date: 2019-07-11
Manifest Number: 019623618JJK
Line Number: 2
Method Code: H141
Quantity Tons: 0.00300
Quantity Waste: 6.000000
Quantity Unit: P
Number of Containers: 1
Type of Container: Fiberboard or plastic drums, barrels, kegs
Quantity Type: Pounds
State Code: 343

Year: 2019
EM Manifest ID: 469309
Generator EPA ID: CAR000272138
Shipment Date: 2019-07-11
Manifest Number: 019623618JJK
Line Number: 3
Method Code: H132
Quantity Tons: 0.00100
Quantity Waste: 2.000000
Quantity Unit: P
Number of Containers: 1
Type of Container: Fiberboard or plastic drums, barrels, kegs
Quantity Type: Pounds
State Code: 141

Year: 2019
EM Manifest ID: 469309
Generator EPA ID: CAR000272138
Shipment Date: 2019-07-11
Manifest Number: 019623618JJK
Line Number: 4
Method Code: H132
Quantity Tons: 0.00050
Quantity Waste: 1.000000
Quantity Unit: P
Number of Containers: 1
Type of Container: Fiberboard or plastic drums, barrels, kegs
Quantity Type: Pounds
State Code: 181

Map ID
Direction
Distance
Elevation

MAP FINDINGS

Site

Database(s)

EDR ID Number
EPA ID Number

SE CORNER OF WASHINGTON & VAN BUREN (Continued)

S118353711

Year: 2019
EM Manifest ID: 469309
Generator EPA ID: CAR000272138
Shipment Date: 2019-07-11
Manifest Number: 019623618JJK
Line Number: 5
Method Code: H132
Quantity Tons: 0.00300
Quantity Waste: 6.000000
Quantity Unit: P
Number of Containers: 1
Type of Container: Fiberboard or plastic drums, barrels, kegs
Quantity Type: Pounds
State Code: 331

Year: 2019
EM Manifest ID: 469309
Generator EPA ID: CAR000272138
Shipment Date: 2019-07-11
Manifest Number: 019623618JJK
Line Number: 6
Method Code: H141
Quantity Tons: 0.01050
Quantity Waste: 21.000000
Quantity Unit: P
Number of Containers: 1
Type of Container: Fiberboard or plastic drums, barrels, kegs
Quantity Type: Pounds
State Code: 311

Year: 2019
EM Manifest ID: 469309
Generator EPA ID: CAR000272138
Shipment Date: 2019-07-11
Manifest Number: 019623618JJK
Line Number: 7
Method Code: H141
Quantity Tons: 0.00050
Quantity Waste: 1.000000
Quantity Unit: P
Number of Containers: 1
Type of Container: Fiberboard or plastic drums, barrels, kegs
Quantity Type: Pounds
State Code: 311

Year: 2019
EM Manifest ID: 276299
Shipment Date: 1/23/2019
Shipment Date: 1/23/2019
Receipt Date: 2/1/2019
Manifest Number: 019618856JJK
Generator EPA ID: CAR000272138
Name: RITE AID #5713
Address: 17055 VAN BUREN BLVD
Address 2: Not reported
City,State,Zip: RIVERSIDE 92504

Map ID
Direction
Distance
Elevation

MAP FINDINGS

Site

Database(s)

EDR ID Number
EPA ID Number

SE CORNER OF WASHINGTON & VAN BUREN (Continued)

S118353711

Telephone: 800-839-3975
Contact: Not reported
Contact Telephone: 717-975-8643
Contact Email: Not reported
Transporter 1 EPA ID: MIK435642742
Transporter Name: Not reported
Transporter 1 Emergency Number: Not reported
Transporter 2 EPA ID: MIK435642742
Transporter Name 2: Not reported
Transporter 2 Emergency Number: Not reported
TSDf EPA ID: NVT330010000
TSDf Name: US ECOLOGY NEVADA, INC
TSDf Address 1: HWY 95 11 MI S OF BEATTY
TSDf Address 2: Not reported
TSDf City,State,Zip: BEATTY 89003
TSDf Telephone: 800-839-3975
TSDFA EPA ID: Not reported
Waste Code Description: - Not reported
RCRA Code: Not reported
Meth Code: - Not reported
Quantity Tons: Not reported
Waste Quantity: Not reported
Quantity Unit: Not reported

Federal:

Year: 2019
EM Manifest ID: 276299
Generator EPA ID: CAR000272138
Shipment Date: 2019-01-23
Manifest Number: 019618856JJK
Line Number: 1
Method Code: H141
Quantity Tons: 0.00400
Quantity Waste: 8.000000
Quantity Unit: P
Number of Containers: 1
Type of Container: Fiberboard or plastic drums, barrels, kegs
Quantity Type: Pounds
Federal Code: D001

Year: 2019
EM Manifest ID: 276299
Generator EPA ID: CAR000272138
Shipment Date: 2019-01-23
Manifest Number: 019618856JJK
Line Number: 1
Method Code: H141
Quantity Tons: 0.00400
Quantity Waste: 8.000000
Quantity Unit: P
Number of Containers: 1
Type of Container: Fiberboard or plastic drums, barrels, kegs
Quantity Type: Pounds
Federal Code: D024

Year: 2019
EM Manifest ID: 276299
Generator EPA ID: CAR000272138

Map ID
Direction
Distance
Elevation

MAP FINDINGS

Site

Database(s)

EDR ID Number
EPA ID Number

SE CORNER OF WASHINGTON & VAN BUREN (Continued)

S118353711

Shipment Date: 2019-01-23
Manifest Number: 019618856JJK
Line Number: 1
Method Code: H141
Quantity Tons: 0.00400
Quantity Waste: 8.000000
Quantity Unit: P
Number of Containers: 1
Type of Container: Fiberboard or plastic drums, barrels, kegs
Quantity Type: Pounds
Federal Code: D026

Year: 2019
EM Manifest ID: 276299
Generator EPA ID: CAR000272138
Shipment Date: 2019-01-23
Manifest Number: 019618856JJK
Line Number: 1
Method Code: H141
Quantity Tons: 0.00400
Quantity Waste: 8.000000
Quantity Unit: P
Number of Containers: 1
Type of Container: Fiberboard or plastic drums, barrels, kegs
Quantity Type: Pounds
Federal Code: U002

Year: 2019
EM Manifest ID: 276299
Generator EPA ID: CAR000272138
Shipment Date: 2019-01-23
Manifest Number: 019618856JJK
Line Number: 1
Method Code: H141
Quantity Tons: 0.00400
Quantity Waste: 8.000000
Quantity Unit: P
Number of Containers: 1
Type of Container: Fiberboard or plastic drums, barrels, kegs
Quantity Type: Pounds
Federal Code: U122

Year: 2019
EM Manifest ID: 276299
Generator EPA ID: CAR000272138
Shipment Date: 2019-01-23
Manifest Number: 019618856JJK
Line Number: 1
Method Code: H141
Quantity Tons: 0.00400
Quantity Waste: 8.000000
Quantity Unit: P
Number of Containers: 1
Type of Container: Fiberboard or plastic drums, barrels, kegs
Quantity Type: Pounds
Federal Code: U154

Map ID
Direction
Distance
Elevation

MAP FINDINGS

Site

Database(s)

EDR ID Number
EPA ID Number

SE CORNER OF WASHINGTON & VAN BUREN (Continued)

S118353711

Year: 2019
EM Manifest ID: 276299
Generator EPA ID: CAR000272138
Shipment Date: 2019-01-23
Manifest Number: 019618856JJK
Line Number: 2
Method Code: H141
Quantity Tons: 0.00450
Quantity Waste: 9.000000
Quantity Unit: P
Number of Containers: 1
Type of Container: Fiberboard or plastic drums, barrels, kegs
Quantity Type: Pounds
Federal Code: D001

Year: 2019
EM Manifest ID: 276299
Generator EPA ID: CAR000272138
Shipment Date: 2019-01-23
Manifest Number: 019618856JJK
Line Number: 2
Method Code: H141
Quantity Tons: 0.00450
Quantity Waste: 9.000000
Quantity Unit: P
Number of Containers: 1
Type of Container: Fiberboard or plastic drums, barrels, kegs
Quantity Type: Pounds
Federal Code: D035

Year: 2019
EM Manifest ID: 276299
Generator EPA ID: CAR000272138
Shipment Date: 2019-01-23
Manifest Number: 019618856JJK
Line Number: 3
Method Code: H141
Quantity Tons: 0.00200
Quantity Waste: 4.000000
Quantity Unit: P
Number of Containers: 1
Type of Container: Fiberboard or plastic drums, barrels, kegs
Quantity Type: Pounds
Federal Code: D001

Year: 2019
EM Manifest ID: 276299
Generator EPA ID: CAR000272138
Shipment Date: 2019-01-23
Manifest Number: 019618856JJK
Line Number: 3
Method Code: H141
Quantity Tons: 0.00200
Quantity Waste: 4.000000
Quantity Unit: P
Number of Containers: 1
Type of Container: Fiberboard or plastic drums, barrels, kegs

Map ID
Direction
Distance
Elevation

MAP FINDINGS

Site

Database(s)

EDR ID Number
EPA ID Number

SE CORNER OF WASHINGTON & VAN BUREN (Continued)

S118353711

Quantity Type:	Pounds
Federal Code:	D018
Year:	2019
EM Manifest ID:	276299
Generator EPA ID:	CAR000272138
Shipment Date:	2019-01-23
Manifest Number:	019618856JJK
Line Number:	3
Method Code:	H141
Quantity Tons:	0.00200
Quantity Waste:	4.000000
Quantity Unit:	P
Number of Containers:	1
Type of Container:	Fiberboard or plastic drums, barrels, kegs
Quantity Type:	Pounds
Federal Code:	D035
Year:	2019
EM Manifest ID:	276299
Generator EPA ID:	CAR000272138
Shipment Date:	2019-01-23
Manifest Number:	019618856JJK
Line Number:	3
Method Code:	H141
Quantity Tons:	0.00200
Quantity Waste:	4.000000
Quantity Unit:	P
Number of Containers:	1
Type of Container:	Fiberboard or plastic drums, barrels, kegs
Quantity Type:	Pounds
Federal Code:	U002
Year:	2019
EM Manifest ID:	276299
Generator EPA ID:	CAR000272138
Shipment Date:	2019-01-23
Manifest Number:	019618856JJK
Line Number:	3
Method Code:	H141
Quantity Tons:	0.00200
Quantity Waste:	4.000000
Quantity Unit:	P
Number of Containers:	1
Type of Container:	Fiberboard or plastic drums, barrels, kegs
Quantity Type:	Pounds
Federal Code:	U117
Year:	2019
EM Manifest ID:	276299
Generator EPA ID:	CAR000272138
Shipment Date:	2019-01-23
Manifest Number:	019618856JJK
Line Number:	3
Method Code:	H141
Quantity Tons:	0.00200
Quantity Waste:	4.000000

Map ID
Direction
Distance
Elevation

MAP FINDINGS

Site

Database(s)

EDR ID Number
EPA ID Number

SE CORNER OF WASHINGTON & VAN BUREN (Continued)

S118353711

Quantity Unit: P
Number of Containers: 1
Type of Container: Fiberboard or plastic drums, barrels, kegs
Quantity Type: Pounds
Federal Code: U154

Year: 2019
EM Manifest ID: 276299
Generator EPA ID: CAR000272138
Shipment Date: 2019-01-23
Manifest Number: 019618856JJK
Line Number: 4
Method Code: H132
Quantity Tons: 0.00100
Quantity Waste: 2.000000
Quantity Unit: P
Number of Containers: 1
Type of Container: Fiberboard or plastic drums, barrels, kegs
Quantity Type: Pounds
Federal Code: D001

Year: 2019
EM Manifest ID: 276299
Generator EPA ID: CAR000272138
Shipment Date: 2019-01-23
Manifest Number: 019618856JJK
Line Number: 5
Method Code: H132
Quantity Tons: 0.00050
Quantity Waste: 1.000000
Quantity Unit: P
Number of Containers: 1
Type of Container: Fiberboard or plastic drums, barrels, kegs
Quantity Type: Pounds
Federal Code: D009

Year: 2019
EM Manifest ID: 276299
Generator EPA ID: CAR000272138
Shipment Date: 2019-01-23
Manifest Number: 019618856JJK
Line Number: 7
Method Code: H132
Quantity Tons: 0.03000
Quantity Waste: 60.000000
Quantity Unit: P
Number of Containers: 12
Type of Container: Fiber or plastic boxes, cartons, cases
Quantity Type: Pounds
Federal Code: D007

Year: 2019
EM Manifest ID: 276299
Generator EPA ID: CAR000272138
Shipment Date: 2019-01-23
Manifest Number: 019618856JJK
Line Number: 7

Map ID
Direction
Distance
Elevation

MAP FINDINGS

Site

Database(s)

EDR ID Number
EPA ID Number

SE CORNER OF WASHINGTON & VAN BUREN (Continued)

S118353711

Method Code: H132
Quantity Tons: 0.03000
Quantity Waste: 60.000000
Quantity Unit: P
Number of Containers: 12
Type of Container: Fiber or plastic boxes, cartons, cases
Quantity Type: Pounds
Federal Code: D010

Year: 2019
EM Manifest ID: 276299
Generator EPA ID: CAR000272138
Shipment Date: 2019-01-23
Manifest Number: 019618856JJK
Line Number: 7
Method Code: H132
Quantity Tons: 0.03000
Quantity Waste: 60.000000
Quantity Unit: P
Number of Containers: 12
Type of Container: Fiber or plastic boxes, cartons, cases
Quantity Type: Pounds
Federal Code: D011

Year: 2019
EM Manifest ID: 276299
Generator EPA ID: CAR000272138
Shipment Date: 2019-01-23
Manifest Number: 019618856JJK
Line Number: 9
Method Code: H141
Quantity Tons: 0.00700
Quantity Waste: 14.000000
Quantity Unit: P
Number of Containers: 2
Type of Container: Fiber or plastic boxes, cartons, cases
Quantity Type: Pounds
Federal Code: D001

Year: 2019
EM Manifest ID: 276299
Generator EPA ID: CAR000272138
Shipment Date: 2019-01-23
Manifest Number: 019618856JJK
Line Number: 9
Method Code: H141
Quantity Tons: 0.00700
Quantity Waste: 14.000000
Quantity Unit: P
Number of Containers: 2
Type of Container: Fiber or plastic boxes, cartons, cases
Quantity Type: Pounds
Federal Code: D024

Year: 2019
EM Manifest ID: 276299
Generator EPA ID: CAR000272138

Map ID
Direction
Distance
Elevation

MAP FINDINGS

Site

Database(s)

EDR ID Number
EPA ID Number

SE CORNER OF WASHINGTON & VAN BUREN (Continued)

S118353711

Shipment Date: 2019-01-23
Manifest Number: 019618856JJK
Line Number: 9
Method Code: H141
Quantity Tons: 0.00700
Quantity Waste: 14.000000
Quantity Unit: P
Number of Containers: 2
Type of Container: Fiber or plastic boxes, cartons, cases
Quantity Type: Pounds
Federal Code: D026

Year: 2019
EM Manifest ID: 276299
Generator EPA ID: CAR000272138
Shipment Date: 2019-01-23
Manifest Number: 019618856JJK
Line Number: 9
Method Code: H141
Quantity Tons: 0.00700
Quantity Waste: 14.000000
Quantity Unit: P
Number of Containers: 2
Type of Container: Fiber or plastic boxes, cartons, cases
Quantity Type: Pounds
Federal Code: U002

Year: 2019
EM Manifest ID: 276299
Generator EPA ID: CAR000272138
Shipment Date: 2019-01-23
Manifest Number: 019618856JJK
Line Number: 9
Method Code: H141
Quantity Tons: 0.00700
Quantity Waste: 14.000000
Quantity Unit: P
Number of Containers: 2
Type of Container: Fiber or plastic boxes, cartons, cases
Quantity Type: Pounds
Federal Code: U122

Year: 2019
EM Manifest ID: 276299
Generator EPA ID: CAR000272138
Shipment Date: 2019-01-23
Manifest Number: 019618856JJK
Line Number: 9
Method Code: H141
Quantity Tons: 0.00700
Quantity Waste: 14.000000
Quantity Unit: P
Number of Containers: 2
Type of Container: Fiber or plastic boxes, cartons, cases
Quantity Type: Pounds
Federal Code: U154

Map ID
Direction
Distance
Elevation

MAP FINDINGS

Site

Database(s)

EDR ID Number
EPA ID Number

SE CORNER OF WASHINGTON & VAN BUREN (Continued)

S118353711

Year: 2019
EM Manifest ID: 276299
Generator EPA ID: CAR000272138
Shipment Date: 2019-01-23
Manifest Number: 019618856JJK
Line Number: 10
Method Code: H141
Quantity Tons: 0.00050
Quantity Waste: 1.000000
Quantity Unit: P
Number of Containers: 1
Type of Container: Fiberboard or plastic drums, barrels, kegs
Quantity Type: Pounds
Federal Code: P001

State:

Year: 2019
EM Manifest ID: 276299
Generator EPA ID: CAR000272138
Shipment Date: 2019-01-23
Manifest Number: 019618856JJK
Line Number: 1
Method Code: H141
Quantity Tons: 0.00400
Quantity Waste: 8.000000
Quantity Unit: P
Number of Containers: 1
Type of Container: Fiberboard or plastic drums, barrels, kegs
Quantity Type: Pounds
State Code: 311

Year: 2019
EM Manifest ID: 276299
Generator EPA ID: CAR000272138
Shipment Date: 2019-01-23
Manifest Number: 019618856JJK
Line Number: 2
Method Code: H141
Quantity Tons: 0.00450
Quantity Waste: 9.000000
Quantity Unit: P
Number of Containers: 1
Type of Container: Fiberboard or plastic drums, barrels, kegs
Quantity Type: Pounds
State Code: 214

Year: 2019
EM Manifest ID: 276299
Generator EPA ID: CAR000272138
Shipment Date: 2019-01-23
Manifest Number: 019618856JJK
Line Number: 3
Method Code: H141
Quantity Tons: 0.00200
Quantity Waste: 4.000000
Quantity Unit: P
Number of Containers: 1

Map ID
Direction
Distance
Elevation

MAP FINDINGS

Site

Database(s)

EDR ID Number
EPA ID Number

SE CORNER OF WASHINGTON & VAN BUREN (Continued)

S118353711

Type of Container: Fiberboard or plastic drums, barrels, kegs
Quantity Type: Pounds
State Code: 343

Year: 2019
EM Manifest ID: 276299
Generator EPA ID: CAR000272138
Shipment Date: 2019-01-23
Manifest Number: 019618856JJK
Line Number: 4
Method Code: H132

Quantity Tons: 0.00100
Quantity Waste: 2.000000
Quantity Unit: P

Number of Containers: 1
Type of Container: Fiberboard or plastic drums, barrels, kegs
Quantity Type: Pounds
State Code: 141

Year: 2019
EM Manifest ID: 276299
Generator EPA ID: CAR000272138
Shipment Date: 2019-01-23
Manifest Number: 019618856JJK
Line Number: 5
Method Code: H132

Quantity Tons: 0.00050
Quantity Waste: 1.000000
Quantity Unit: P

Number of Containers: 1
Type of Container: Fiberboard or plastic drums, barrels, kegs
Quantity Type: Pounds
State Code: 181

Year: 2019
EM Manifest ID: 276299
Generator EPA ID: CAR000272138
Shipment Date: 2019-01-23
Manifest Number: 019618856JJK
Line Number: 6
Method Code: H039

Quantity Tons: 0.04400
Quantity Waste: 88.000000
Quantity Unit: P

Number of Containers: 12
Type of Container: Fiber or plastic boxes, cartons, cases
Quantity Type: Pounds
State Code: 331

Year: 2019
EM Manifest ID: 276299
Generator EPA ID: CAR000272138
Shipment Date: 2019-01-23
Manifest Number: 019618856JJK
Line Number: 7
Method Code: H132

Quantity Tons: 0.03000

Map ID
Direction
Distance
Elevation

MAP FINDINGS

Site

Database(s)

EDR ID Number
EPA ID Number

SE CORNER OF WASHINGTON & VAN BUREN (Continued)

S118353711

Quantity Waste: 60.000000
Quantity Unit: P
Number of Containers: 12
Type of Container: Fiber or plastic boxes, cartons, cases
Quantity Type: Pounds
State Code: 331

Year: 2019
EM Manifest ID: 276299
Generator EPA ID: CAR000272138
Shipment Date: 2019-01-23
Manifest Number: 019618856JJK
Line Number: 8
Method Code: H132
Quantity Tons: 0.00750
Quantity Waste: 15.000000
Quantity Unit: P
Number of Containers: 10
Type of Container: Fiber or plastic boxes, cartons, cases
Quantity Type: Pounds
State Code: 331

Year: 2019
EM Manifest ID: 276299
Generator EPA ID: CAR000272138
Shipment Date: 2019-01-23
Manifest Number: 019618856JJK
Line Number: 9
Method Code: H141
Quantity Tons: 0.00700
Quantity Waste: 14.000000
Quantity Unit: P
Number of Containers: 2
Type of Container: Fiber or plastic boxes, cartons, cases
Quantity Type: Pounds
State Code: 311

Year: 2019
EM Manifest ID: 276299
Generator EPA ID: CAR000272138
Shipment Date: 2019-01-23
Manifest Number: 019618856JJK
Line Number: 10
Method Code: H141
Quantity Tons: 0.00050
Quantity Waste: 1.000000
Quantity Unit: P
Number of Containers: 1
Type of Container: Fiberboard or plastic drums, barrels, kegs
Quantity Type: Pounds
State Code: 311

Additional Information:

Year: 2018
EM Manifest ID: 76215
Shipment Date: 8/9/2018

Map ID
Direction
Distance
Elevation

MAP FINDINGS

Site

Database(s)

EDR ID Number
EPA ID Number

SE CORNER OF WASHINGTON & VAN BUREN (Continued)

S118353711

Shipment Date: 8/9/2018
Receipt Date: 8/27/2018
Manifest Number: 018866335JJK
Generator EPA ID: CAR000272138
Name: RITE AID #5713
Address: 17055 VAN BUREN BLVD
Address 2: Not reported
City,State,Zip: RIVERSIDE 92504
Telephone: 800-839-3975
Contact: Not reported
Contact Telephone: 717-975-8643
Contact Email: Not reported
Transporter 1 EPA ID: MIK435642742
Transporter Name: Not reported
Transporter 1 Emergency Number: Not reported
Transporter 2 EPA ID: ALR000007237
Transporter Name 2: Not reported
Transporter 2 Emergency Number: Not reported
TSDf EPA ID: NVT330010000
TSDf Name: US ECOLOGY NEVADA, INC
TSDf Address 1: HWY 95 11 MI S OF BEATTY
TSDf Address 2: Not reported
TSDf City,State,Zip: BEATTY 89003
TSDf Telephone: 800-839-3975
TSDFA EPA ID: Not reported
Waste Code Description: - Not reported
RCRA Code: Not reported
Meth Code: - Not reported
Quantity Tons: Not reported
Waste Quantity: Not reported
Quantity Unit: Not reported

Federal:

Year: 2018
EM Manifest ID: 76215
Generator EPA ID: CAR000272138
Shipment Date: 2018-08-09
Manifest Number: 018866335JJK
Line Number: 1
Method Code: H141
Quantity Tons: 0.00200
Quantity Waste: 4.000000
Quantity Unit: P
Number of Containers: 1
Type of Container: Metal drums, barrels, kegs
Quantity Type: Pounds
Federal Code: D001

Year: 2018
EM Manifest ID: 76215
Generator EPA ID: CAR000272138
Shipment Date: 2018-08-09
Manifest Number: 018866335JJK
Line Number: 1
Method Code: H141
Quantity Tons: 0.00200
Quantity Waste: 4.000000
Quantity Unit: P

Map ID
Direction
Distance
Elevation

MAP FINDINGS

Site

Database(s)

EDR ID Number
EPA ID Number

SE CORNER OF WASHINGTON & VAN BUREN (Continued)

S118353711

Number of Containers: 1
Type of Container: Metal drums, barrels, kegs
Quantity Type: Pounds
Federal Code: D035

Year: 2018
EM Manifest ID: 76215
Generator EPA ID: CAR000272138
Shipment Date: 2018-08-09
Manifest Number: 018866335JJK
Line Number: 2
Method Code: H141
Quantity Tons: 0.00350
Quantity Waste: 7.000000
Quantity Unit: P
Number of Containers: 1
Type of Container: Metal drums, barrels, kegs
Quantity Type: Pounds
Federal Code: D001

Year: 2018
EM Manifest ID: 76215
Generator EPA ID: CAR000272138
Shipment Date: 2018-08-09
Manifest Number: 018866335JJK
Line Number: 2
Method Code: H141
Quantity Tons: 0.00350
Quantity Waste: 7.000000
Quantity Unit: P
Number of Containers: 1
Type of Container: Metal drums, barrels, kegs
Quantity Type: Pounds
Federal Code: D018

Year: 2018
EM Manifest ID: 76215
Generator EPA ID: CAR000272138
Shipment Date: 2018-08-09
Manifest Number: 018866335JJK
Line Number: 2
Method Code: H141
Quantity Tons: 0.00350
Quantity Waste: 7.000000
Quantity Unit: P
Number of Containers: 1
Type of Container: Metal drums, barrels, kegs
Quantity Type: Pounds
Federal Code: D035

Year: 2018
EM Manifest ID: 76215
Generator EPA ID: CAR000272138
Shipment Date: 2018-08-09
Manifest Number: 018866335JJK
Line Number: 2
Method Code: H141

Map ID
Direction
Distance
Elevation

MAP FINDINGS

Site

Database(s)

EDR ID Number
EPA ID Number

SE CORNER OF WASHINGTON & VAN BUREN (Continued)

S118353711

Quantity Tons:	0.00350
Quantity Waste:	7.000000
Quantity Unit:	P
Number of Containers:	1
Type of Container:	Metal drums, barrels, kegs
Quantity Type:	Pounds
Federal Code:	U002
Year:	2018
EM Manifest ID:	76215
Generator EPA ID:	CAR000272138
Shipment Date:	2018-08-09
Manifest Number:	018866335JJK
Line Number:	2
Method Code:	H141
Quantity Tons:	0.00350
Quantity Waste:	7.000000
Quantity Unit:	P
Number of Containers:	1
Type of Container:	Metal drums, barrels, kegs
Quantity Type:	Pounds
Federal Code:	U117
Year:	2018
EM Manifest ID:	76215
Generator EPA ID:	CAR000272138
Shipment Date:	2018-08-09
Manifest Number:	018866335JJK
Line Number:	2
Method Code:	H141
Quantity Tons:	0.00350
Quantity Waste:	7.000000
Quantity Unit:	P
Number of Containers:	1
Type of Container:	Metal drums, barrels, kegs
Quantity Type:	Pounds
Federal Code:	U154
Year:	2018
EM Manifest ID:	76215
Generator EPA ID:	CAR000272138
Shipment Date:	2018-08-09
Manifest Number:	018866335JJK
Line Number:	3
Method Code:	H132
Quantity Tons:	0.00050
Quantity Waste:	1.000000
Quantity Unit:	P
Number of Containers:	1
Type of Container:	Fiberboard or plastic drums, barrels, kegs
Quantity Type:	Pounds
Federal Code:	D002
Year:	2018
EM Manifest ID:	76215
Generator EPA ID:	CAR000272138
Shipment Date:	2018-08-09

Map ID
Direction
Distance
Elevation

MAP FINDINGS

Site

Database(s)

EDR ID Number
EPA ID Number

SE CORNER OF WASHINGTON & VAN BUREN (Continued)

S118353711

Manifest Number: 018866335JJK
Line Number: 4
Method Code: H132
Quantity Tons: 0.00050
Quantity Waste: 1.000000
Quantity Unit: P
Number of Containers: 1
Type of Container: Fiberboard or plastic drums, barrels, kegs
Quantity Type: Pounds
Federal Code: D001

Year: 2018
EM Manifest ID: 76215
Generator EPA ID: CAR000272138
Shipment Date: 2018-08-09
Manifest Number: 018866335JJK
Line Number: 5
Method Code: H132
Quantity Tons: 0.00050
Quantity Waste: 1.000000
Quantity Unit: P
Number of Containers: 1
Type of Container: Fiberboard or plastic drums, barrels, kegs
Quantity Type: Pounds
Federal Code: D001

Year: 2018
EM Manifest ID: 76215
Generator EPA ID: CAR000272138
Shipment Date: 2018-08-09
Manifest Number: 018866335JJK
Line Number: 7
Method Code: H132
Quantity Tons: 0.01800
Quantity Waste: 36.000000
Quantity Unit: P
Number of Containers: 1
Type of Container: Fiber or plastic boxes, cartons, cases
Quantity Type: Pounds
Federal Code: D007

Year: 2018
EM Manifest ID: 76215
Generator EPA ID: CAR000272138
Shipment Date: 2018-08-09
Manifest Number: 018866335JJK
Line Number: 7
Method Code: H132
Quantity Tons: 0.01800
Quantity Waste: 36.000000
Quantity Unit: P
Number of Containers: 1
Type of Container: Fiber or plastic boxes, cartons, cases
Quantity Type: Pounds
Federal Code: D010

Year: 2018

Map ID
Direction
Distance
Elevation

MAP FINDINGS

Site

Database(s)

EDR ID Number
EPA ID Number

SE CORNER OF WASHINGTON & VAN BUREN (Continued)

S118353711

EM Manifest ID: 76215
Generator EPA ID: CAR000272138
Shipment Date: 2018-08-09
Manifest Number: 018866335JJK
Line Number: 7
Method Code: H132
Quantity Tons: 0.01800
Quantity Waste: 36.000000
Quantity Unit: P
Number of Containers: 1
Type of Container: Fiber or plastic boxes, cartons, cases
Quantity Type: Pounds
Federal Code: D011

Year: 2018
EM Manifest ID: 76215
Generator EPA ID: CAR000272138
Shipment Date: 2018-08-09
Manifest Number: 018866335JJK
Line Number: 9
Method Code: H141
Quantity Tons: 0.00650
Quantity Waste: 13.000000
Quantity Unit: P
Number of Containers: 1
Type of Container: Fiber or plastic boxes, cartons, cases
Quantity Type: Pounds
Federal Code: D001

Year: 2018
EM Manifest ID: 76215
Generator EPA ID: CAR000272138
Shipment Date: 2018-08-09
Manifest Number: 018866335JJK
Line Number: 9
Method Code: H141
Quantity Tons: 0.00650
Quantity Waste: 13.000000
Quantity Unit: P
Number of Containers: 1
Type of Container: Fiber or plastic boxes, cartons, cases
Quantity Type: Pounds
Federal Code: D024

Year: 2018
EM Manifest ID: 76215
Generator EPA ID: CAR000272138
Shipment Date: 2018-08-09
Manifest Number: 018866335JJK
Line Number: 9
Method Code: H141
Quantity Tons: 0.00650
Quantity Waste: 13.000000
Quantity Unit: P
Number of Containers: 1
Type of Container: Fiber or plastic boxes, cartons, cases
Quantity Type: Pounds

Map ID
Direction
Distance
Elevation

MAP FINDINGS

Site

Database(s)

EDR ID Number
EPA ID Number

SE CORNER OF WASHINGTON & VAN BUREN (Continued)

S118353711

Federal Code: D026

Year: 2018
EM Manifest ID: 76215
Generator EPA ID: CAR000272138
Shipment Date: 2018-08-09
Manifest Number: 018866335JJK
Line Number: 9
Method Code: H141
Quantity Tons: 0.00650
Quantity Waste: 13.000000
Quantity Unit: P
Number of Containers: 1
Type of Container: Fiber or plastic boxes, cartons, cases
Quantity Type: Pounds
Federal Code: U002

Year: 2018
EM Manifest ID: 76215
Generator EPA ID: CAR000272138
Shipment Date: 2018-08-09
Manifest Number: 018866335JJK
Line Number: 9
Method Code: H141
Quantity Tons: 0.00650
Quantity Waste: 13.000000
Quantity Unit: P
Number of Containers: 1
Type of Container: Fiber or plastic boxes, cartons, cases
Quantity Type: Pounds
Federal Code: U122

Year: 2018
EM Manifest ID: 76215
Generator EPA ID: CAR000272138
Shipment Date: 2018-08-09
Manifest Number: 018866335JJK
Line Number: 9
Method Code: H141
Quantity Tons: 0.00650
Quantity Waste: 13.000000
Quantity Unit: P
Number of Containers: 1
Type of Container: Fiber or plastic boxes, cartons, cases
Quantity Type: Pounds
Federal Code: U154

Year: 2018
EM Manifest ID: 76215
Generator EPA ID: CAR000272138
Shipment Date: 2018-08-09
Manifest Number: 018866335JJK
Line Number: 10
Method Code: H141
Quantity Tons: 0.00050
Quantity Waste: 1.000000
Quantity Unit: P

Map ID
Direction
Distance
Elevation

MAP FINDINGS

Site

Database(s)

EDR ID Number
EPA ID Number

SE CORNER OF WASHINGTON & VAN BUREN (Continued)

S118353711

Number of Containers: 1
Type of Container: Fiberboard or plastic drums, barrels, kegs
Quantity Type: Pounds
Federal Code: P001

Year: 2018
EM Manifest ID: 76215
Generator EPA ID: CAR000272138
Shipment Date: 2018-08-09
Manifest Number: 018866335JJK
Line Number: 11
Method Code: H141
Quantity Tons: 0.00050
Quantity Waste: 1.000000
Quantity Unit: P
Number of Containers: 1
Type of Container: Fiber or plastic boxes, cartons, cases
Quantity Type: Pounds
Federal Code: P001

Year: 2018
EM Manifest ID: 76215
Generator EPA ID: CAR000272138
Shipment Date: 2018-08-09
Manifest Number: 018866335JJK
Line Number: 12
Method Code: H141
Quantity Tons: 0.00100
Quantity Waste: 2.000000
Quantity Unit: P
Number of Containers: 1
Type of Container: Fiber or plastic boxes, cartons, cases
Quantity Type: Pounds
Federal Code: P075

State:

Year: 2018
EM Manifest ID: 76215
Generator EPA ID: CAR000272138
Shipment Date: 2018-08-09
Manifest Number: 018866335JJK
Line Number: 1
Method Code: H141
Quantity Tons: 0.00200
Quantity Waste: 4.000000
Quantity Unit: P
Number of Containers: 1
Type of Container: Metal drums, barrels, kegs
Quantity Type: Pounds
State Code: 214

Year: 2018
EM Manifest ID: 76215
Generator EPA ID: CAR000272138
Shipment Date: 2018-08-09
Manifest Number: 018866335JJK
Line Number: 2

Map ID
Direction
Distance
Elevation

MAP FINDINGS

Site

Database(s)

EDR ID Number
EPA ID Number

SE CORNER OF WASHINGTON & VAN BUREN (Continued)

S118353711

Method Code:	H141
Quantity Tons:	0.00350
Quantity Waste:	7.000000
Quantity Unit:	P
Number of Containers:	1
Type of Container:	Metal drums, barrels, kegs
Quantity Type:	Pounds
State Code:	343
Year:	2018
EM Manifest ID:	76215
Generator EPA ID:	CAR000272138
Shipment Date:	2018-08-09
Manifest Number:	018866335JJK
Line Number:	3
Method Code:	H132
Quantity Tons:	0.00050
Quantity Waste:	1.000000
Quantity Unit:	P
Number of Containers:	1
Type of Container:	Fiberboard or plastic drums, barrels, kegs
Quantity Type:	Pounds
State Code:	122
Year:	2018
EM Manifest ID:	76215
Generator EPA ID:	CAR000272138
Shipment Date:	2018-08-09
Manifest Number:	018866335JJK
Line Number:	4
Method Code:	H132
Quantity Tons:	0.00050
Quantity Waste:	1.000000
Quantity Unit:	P
Number of Containers:	1
Type of Container:	Fiberboard or plastic drums, barrels, kegs
Quantity Type:	Pounds
State Code:	141
Year:	2018
EM Manifest ID:	76215
Generator EPA ID:	CAR000272138
Shipment Date:	2018-08-09
Manifest Number:	018866335JJK
Line Number:	5
Method Code:	H132
Quantity Tons:	0.00050
Quantity Waste:	1.000000
Quantity Unit:	P
Number of Containers:	1
Type of Container:	Fiberboard or plastic drums, barrels, kegs
Quantity Type:	Pounds
State Code:	141
Year:	2018
EM Manifest ID:	76215
Generator EPA ID:	CAR000272138

Map ID
Direction
Distance
Elevation

MAP FINDINGS

Site

Database(s)

EDR ID Number
EPA ID Number

SE CORNER OF WASHINGTON & VAN BUREN (Continued)

S118353711

Shipment Date:	2018-08-09
Manifest Number:	018866335JJK
Line Number:	6
Method Code:	H039
Quantity Tons:	0.11500
Quantity Waste:	230.000000
Quantity Unit:	P
Number of Containers:	1
Type of Container:	Fiber or plastic boxes, cartons, cases
Quantity Type:	Pounds
State Code:	331
Year:	2018
EM Manifest ID:	76215
Generator EPA ID:	CAR000272138
Shipment Date:	2018-08-09
Manifest Number:	018866335JJK
Line Number:	7
Method Code:	H132
Quantity Tons:	0.01800
Quantity Waste:	36.000000
Quantity Unit:	P
Number of Containers:	1
Type of Container:	Fiber or plastic boxes, cartons, cases
Quantity Type:	Pounds
State Code:	331
Year:	2018
EM Manifest ID:	76215
Generator EPA ID:	CAR000272138
Shipment Date:	2018-08-09
Manifest Number:	018866335JJK
Line Number:	8
Method Code:	H132
Quantity Tons:	0.00900
Quantity Waste:	18.000000
Quantity Unit:	P
Number of Containers:	1
Type of Container:	Fiberboard or plastic drums, barrels, kegs
Quantity Type:	Pounds
State Code:	331
Year:	2018
EM Manifest ID:	76215
Generator EPA ID:	CAR000272138
Shipment Date:	2018-08-09
Manifest Number:	018866335JJK
Line Number:	9
Method Code:	H141
Quantity Tons:	0.00650
Quantity Waste:	13.000000
Quantity Unit:	P
Number of Containers:	1
Type of Container:	Fiber or plastic boxes, cartons, cases
Quantity Type:	Pounds
State Code:	311

Map ID
Direction
Distance
Elevation

MAP FINDINGS

Site

Database(s)

EDR ID Number
EPA ID Number

SE CORNER OF WASHINGTON & VAN BUREN (Continued)

S118353711

Year: 2018
EM Manifest ID: 76215
Generator EPA ID: CAR000272138
Shipment Date: 2018-08-09
Manifest Number: 018866335JJK
Line Number: 10
Method Code: H141
Quantity Tons: 0.00050
Quantity Waste: 1.000000
Quantity Unit: P
Number of Containers: 1
Type of Container: Fiberboard or plastic drums, barrels, kegs
Quantity Type: Pounds
State Code: 311

Year: 2018
EM Manifest ID: 76215
Generator EPA ID: CAR000272138
Shipment Date: 2018-08-09
Manifest Number: 018866335JJK
Line Number: 11
Method Code: H141
Quantity Tons: 0.00050
Quantity Waste: 1.000000
Quantity Unit: P
Number of Containers: 1
Type of Container: Fiber or plastic boxes, cartons, cases
Quantity Type: Pounds
State Code: 311

Year: 2018
EM Manifest ID: 76215
Generator EPA ID: CAR000272138
Shipment Date: 2018-08-09
Manifest Number: 018866335JJK
Line Number: 12
Method Code: H141
Quantity Tons: 0.00100
Quantity Waste: 2.000000
Quantity Unit: P
Number of Containers: 1
Type of Container: Fiber or plastic boxes, cartons, cases
Quantity Type: Pounds
State Code: 311

Year: 2018
EM Manifest ID: 018583892JJK20180518_D_1
Shipment Date: 5/18/2018
Receipt Date: 5/30/2018
Manifest Number: 018583892JJK
Generator EPA ID: CAR000272138
Name: RITE AID #05713
Address: Not reported
Address 2: Not reported
City,State,Zip: Not reported

Map ID
Direction
Distance
Elevation

MAP FINDINGS

Site

Database(s)

EDR ID Number
EPA ID Number

SE CORNER OF WASHINGTON & VAN BUREN (Continued)

S118353711

Telephone: Not reported
Contact: Not reported
Contact Telephone: Not reported
Contact Email: Not reported
Transporter 1 EPA ID: MIK435642742
Transporter Name: Not reported
Transporter 1 Emergency Number: Not reported
Transporter 2 EPA ID: ALR000007237
Transporter Name 2: Not reported
Transporter 2 Emergency Number: Not reported
TSDf EPA ID: NVT330010000
TSDf Name: US ECOLOGY INC
TSDf Address 1: Not reported
TSDf Address 2: Not reported
TSDf City,State,Zip: Not reported
TSDf Telephone: Not reported
TSDFA EPA ID: Not reported
Waste Code Description: - Not reported
RCRA Code: Not reported
Meth Code: - Not reported
Quantity Tons: Not reported
Waste Quantity: Not reported
Quantity Unit: Not reported

Federal:

Year: 2018
EM Manifest ID: 018583892JJK20180518_D_1
Generator EPA ID: CAR000272138
Shipment Date: 2018-05-18
Manifest Number: 018583892JJK
Line Number: 1
Method Code: H141
Quantity Tons: 0.00150
Quantity Waste: 3.000000
Quantity Unit: P
Number of Containers: 1
Type of Container: NULL
Quantity Type: NULL
Federal Code: D001

Year: 2018
EM Manifest ID: 018583892JJK20180518_D_1
Generator EPA ID: CAR000272138
Shipment Date: 2018-05-18
Manifest Number: 018583892JJK
Line Number: 1
Method Code: H141
Quantity Tons: 0.00150
Quantity Waste: 3.000000
Quantity Unit: P
Number of Containers: 1
Type of Container: NULL
Quantity Type: NULL
Federal Code: D035

Year: 2018
EM Manifest ID: 018583892JJK20180518_D_1
Generator EPA ID: CAR000272138

Map ID
Direction
Distance
Elevation

MAP FINDINGS

Site

Database(s)

EDR ID Number
EPA ID Number

SE CORNER OF WASHINGTON & VAN BUREN (Continued)

S118353711

Shipment Date:	2018-05-18
Manifest Number:	018583892JJK
Line Number:	2
Method Code:	H141
Quantity Tons:	0.00400
Quantity Waste:	8.000000
Quantity Unit:	P
Number of Containers:	1
Type of Container:	NULL
Quantity Type:	NULL
Federal Code:	D001
Year:	2018
EM Manifest ID:	018583892JJK20180518_D_1
Generator EPA ID:	CAR000272138
Shipment Date:	2018-05-18
Manifest Number:	018583892JJK
Line Number:	2
Method Code:	H141
Quantity Tons:	0.00400
Quantity Waste:	8.000000
Quantity Unit:	P
Number of Containers:	1
Type of Container:	NULL
Quantity Type:	NULL
Federal Code:	D018
Year:	2018
EM Manifest ID:	018583892JJK20180518_D_1
Generator EPA ID:	CAR000272138
Shipment Date:	2018-05-18
Manifest Number:	018583892JJK
Line Number:	2
Method Code:	H141
Quantity Tons:	0.00400
Quantity Waste:	8.000000
Quantity Unit:	P
Number of Containers:	1
Type of Container:	NULL
Quantity Type:	NULL
Federal Code:	D035
Year:	2018
EM Manifest ID:	018583892JJK20180518_D_1
Generator EPA ID:	CAR000272138
Shipment Date:	2018-05-18
Manifest Number:	018583892JJK
Line Number:	2
Method Code:	H141
Quantity Tons:	0.00400
Quantity Waste:	8.000000
Quantity Unit:	P
Number of Containers:	1
Type of Container:	NULL
Quantity Type:	NULL
Federal Code:	U002

Map ID
Direction
Distance
Elevation

MAP FINDINGS

Site

Database(s)

EDR ID Number
EPA ID Number

SE CORNER OF WASHINGTON & VAN BUREN (Continued)

S118353711

Year: 2018
EM Manifest ID: 018583892JJK20180518_D_1
Generator EPA ID: CAR000272138
Shipment Date: 2018-05-18
Manifest Number: 018583892JJK
Line Number: 2
Method Code: H141
Quantity Tons: 0.00400
Quantity Waste: 8.000000
Quantity Unit: P
Number of Containers: 1
Type of Container: NULL
Quantity Type: NULL
Federal Code: U117

Year: 2018
EM Manifest ID: 018583892JJK20180518_D_1
Generator EPA ID: CAR000272138
Shipment Date: 2018-05-18
Manifest Number: 018583892JJK
Line Number: 3
Method Code: H132
Quantity Tons: 0.00100
Quantity Waste: 2.000000
Quantity Unit: P
Number of Containers: 1
Type of Container: NULL
Quantity Type: NULL
Federal Code: D001

Year: 2018
EM Manifest ID: 018583892JJK20180518_D_1
Generator EPA ID: CAR000272138
Shipment Date: 2018-05-18
Manifest Number: 018583892JJK
Line Number: 5
Method Code: H132
Quantity Tons: 0.01650
Quantity Waste: 33.000000
Quantity Unit: P
Number of Containers: 11
Type of Container: NULL
Quantity Type: NULL
Federal Code: D007

Year: 2018
EM Manifest ID: 018583892JJK20180518_D_1
Generator EPA ID: CAR000272138
Shipment Date: 2018-05-18
Manifest Number: 018583892JJK
Line Number: 5
Method Code: H132
Quantity Tons: 0.01650
Quantity Waste: 33.000000
Quantity Unit: P
Number of Containers: 11
Type of Container: NULL

Map ID
Direction
Distance
Elevation

MAP FINDINGS

Site

Database(s)

EDR ID Number
EPA ID Number

SE CORNER OF WASHINGTON & VAN BUREN (Continued)

S118353711

Quantity Type:	NULL
Federal Code:	D010
Year:	2018
EM Manifest ID:	018583892JJK20180518_D_1
Generator EPA ID:	CAR000272138
Shipment Date:	2018-05-18
Manifest Number:	018583892JJK
Line Number:	5
Method Code:	H132
Quantity Tons:	0.01650
Quantity Waste:	33.000000
Quantity Unit:	P
Number of Containers:	11
Type of Container:	NULL
Quantity Type:	NULL
Federal Code:	D011
Year:	2018
EM Manifest ID:	018583892JJK20180518_D_1
Generator EPA ID:	CAR000272138
Shipment Date:	2018-05-18
Manifest Number:	018583892JJK
Line Number:	7
Method Code:	H141
Quantity Tons:	0.00850
Quantity Waste:	17.000000
Quantity Unit:	P
Number of Containers:	1
Type of Container:	NULL
Quantity Type:	NULL
Federal Code:	D001
Year:	2018
EM Manifest ID:	018583892JJK20180518_D_1
Generator EPA ID:	CAR000272138
Shipment Date:	2018-05-18
Manifest Number:	018583892JJK
Line Number:	7
Method Code:	H141
Quantity Tons:	0.00850
Quantity Waste:	17.000000
Quantity Unit:	P
Number of Containers:	1
Type of Container:	NULL
Quantity Type:	NULL
Federal Code:	D024
Year:	2018
EM Manifest ID:	018583892JJK20180518_D_1
Generator EPA ID:	CAR000272138
Shipment Date:	2018-05-18
Manifest Number:	018583892JJK
Line Number:	7
Method Code:	H141
Quantity Tons:	0.00850
Quantity Waste:	17.000000

Map ID
Direction
Distance
Elevation

MAP FINDINGS

Site

Database(s)

EDR ID Number
EPA ID Number

SE CORNER OF WASHINGTON & VAN BUREN (Continued)

S118353711

Quantity Unit:	P
Number of Containers:	1
Type of Container:	NULL
Quantity Type:	NULL
Federal Code:	D026
Year:	2018
EM Manifest ID:	018583892JJK20180518_D_1
Generator EPA ID:	CAR000272138
Shipment Date:	2018-05-18
Manifest Number:	018583892JJK
Line Number:	7
Method Code:	H141
Quantity Tons:	0.00850
Quantity Waste:	17.000000
Quantity Unit:	P
Number of Containers:	1
Type of Container:	NULL
Quantity Type:	NULL
Federal Code:	U002
Year:	2018
EM Manifest ID:	018583892JJK20180518_D_1
Generator EPA ID:	CAR000272138
Shipment Date:	2018-05-18
Manifest Number:	018583892JJK
Line Number:	7
Method Code:	H141
Quantity Tons:	0.00850
Quantity Waste:	17.000000
Quantity Unit:	P
Number of Containers:	1
Type of Container:	NULL
Quantity Type:	NULL
Federal Code:	U122
Year:	2018
EM Manifest ID:	018583892JJK20180518_D_1
Generator EPA ID:	CAR000272138
Shipment Date:	2018-05-18
Manifest Number:	018583892JJK
Line Number:	8
Method Code:	H141
Quantity Tons:	0.00050
Quantity Waste:	1.000000
Quantity Unit:	P
Number of Containers:	1
Type of Container:	NULL
Quantity Type:	NULL
Federal Code:	P001
Year:	2018
EM Manifest ID:	018583892JJK20180518_D_1
Generator EPA ID:	CAR000272138
Shipment Date:	2018-05-18
Manifest Number:	018583892JJK
Line Number:	9

Map ID
Direction
Distance
Elevation

MAP FINDINGS

Site

Database(s)

EDR ID Number
EPA ID Number

SE CORNER OF WASHINGTON & VAN BUREN (Continued)

S118353711

Method Code: H141
Quantity Tons: 0.00050
Quantity Waste: 1.000000
Quantity Unit: P
Number of Containers: 1
Type of Container: NULL
Quantity Type: NULL
Federal Code: P075

State:

Year: 2018
EM Manifest ID: 018583892JJK20180518_D_1
Generator EPA ID: CAR000272138
Shipment Date: 2018-05-18
Manifest Number: 018583892JJK
Line Number: 1
Method Code: H141
Quantity Tons: 0.00150
Quantity Waste: 3.000000
Quantity Unit: P
Number of Containers: 1
Type of Container: NULL
Quantity Type: NULL
State Code: 214

Year: 2018
EM Manifest ID: 018583892JJK20180518_D_1
Generator EPA ID: CAR000272138
Shipment Date: 2018-05-18
Manifest Number: 018583892JJK
Line Number: 2
Method Code: H141
Quantity Tons: 0.00400
Quantity Waste: 8.000000
Quantity Unit: P
Number of Containers: 1
Type of Container: NULL
Quantity Type: NULL
State Code: 343

Year: 2018
EM Manifest ID: 018583892JJK20180518_D_1
Generator EPA ID: CAR000272138
Shipment Date: 2018-05-18
Manifest Number: 018583892JJK
Line Number: 3
Method Code: H132
Quantity Tons: 0.00100
Quantity Waste: 2.000000
Quantity Unit: P
Number of Containers: 1
Type of Container: NULL
Quantity Type: NULL
State Code: 141

Year: 2018
EM Manifest ID: 018583892JJK20180518_D_1

Map ID
Direction
Distance
Elevation

MAP FINDINGS

Site

Database(s)

EDR ID Number
EPA ID Number

SE CORNER OF WASHINGTON & VAN BUREN (Continued)

S118353711

Generator EPA ID:	CAR000272138
Shipment Date:	2018-05-18
Manifest Number:	018583892JJK
Line Number:	4
Method Code:	H039
Quantity Tons:	0.06600
Quantity Waste:	132.000000
Quantity Unit:	P
Number of Containers:	11
Type of Container:	NULL
Quantity Type:	NULL
State Code:	331
Year:	2018
EM Manifest ID:	018583892JJK20180518_D_1
Generator EPA ID:	CAR000272138
Shipment Date:	2018-05-18
Manifest Number:	018583892JJK
Line Number:	5
Method Code:	H132
Quantity Tons:	0.01650
Quantity Waste:	33.000000
Quantity Unit:	P
Number of Containers:	11
Type of Container:	NULL
Quantity Type:	NULL
State Code:	331
Year:	2018
EM Manifest ID:	018583892JJK20180518_D_1
Generator EPA ID:	CAR000272138
Shipment Date:	2018-05-18
Manifest Number:	018583892JJK
Line Number:	6
Method Code:	H132
Quantity Tons:	0.01500
Quantity Waste:	30.000000
Quantity Unit:	P
Number of Containers:	1
Type of Container:	NULL
Quantity Type:	NULL
State Code:	331
Year:	2018
EM Manifest ID:	018583892JJK20180518_D_1
Generator EPA ID:	CAR000272138
Shipment Date:	2018-05-18
Manifest Number:	018583892JJK
Line Number:	7
Method Code:	H141
Quantity Tons:	0.00850
Quantity Waste:	17.000000
Quantity Unit:	P
Number of Containers:	1
Type of Container:	NULL
Quantity Type:	NULL
State Code:	311

Map ID
Direction
Distance
Elevation

MAP FINDINGS

Site

Database(s)

EDR ID Number
EPA ID Number

SE CORNER OF WASHINGTON & VAN BUREN (Continued)

S118353711

Year: 2018
EM Manifest ID: 018583892JJK20180518_D_1
Generator EPA ID: CAR000272138
Shipment Date: 2018-05-18
Manifest Number: 018583892JJK
Line Number: 8
Method Code: H141
Quantity Tons: 0.00050
Quantity Waste: 1.000000
Quantity Unit: P
Number of Containers: 1
Type of Container: NULL
Quantity Type: NULL
State Code: 311

Year: 2018
EM Manifest ID: 018583892JJK20180518_D_1
Generator EPA ID: CAR000272138
Shipment Date: 2018-05-18
Manifest Number: 018583892JJK
Line Number: 9
Method Code: H141
Quantity Tons: 0.00050
Quantity Waste: 1.000000
Quantity Unit: P
Number of Containers: 1
Type of Container: NULL
Quantity Type: NULL
State Code: 311

Year: 2018
EM Manifest ID: 018586171JJK20180228_D_1
Shipment Date: 2/28/2018
Shipment Date: 2/28/2018
Receipt Date: 3/12/2018
Manifest Number: 018586171JJK
Generator EPA ID: CAR000272138
Name: RITE AID #05713
Address: Not reported
Address 2: Not reported
City,State,Zip: Not reported
Telephone: Not reported
Contact: Not reported
Contact Telephone: Not reported
Contact Email: Not reported
Transporter 1 EPA ID: MIK435642742
Transporter Name: Not reported
Transporter 1 Emergency Number: Not reported
Transporter 2 EPA ID: ALR000007237
Transporter Name 2: Not reported
Transporter 2 Emergency Number: Not reported
TSDf EPA ID: NVT330010000
TSDf Name: US ECOLOGY INC
TSDf Address 1: Not reported
TSDf Address 2: Not reported
TSDf City,State,Zip: Not reported

Map ID
Direction
Distance
Elevation

MAP FINDINGS

Site

Database(s)

EDR ID Number
EPA ID Number

SE CORNER OF WASHINGTON & VAN BUREN (Continued)

S118353711

TSDF Telephone: Not reported
TSDFA EPA ID: Not reported
Waste Code Description: - Not reported
RCRA Code: Not reported
Meth Code: - Not reported
Quantity Tons: Not reported
Waste Quantity: Not reported
Quantity Unit: Not reported

Federal:

Year: 2018
EM Manifest ID: 018586171JJK20180228_D_1
Generator EPA ID: CAR000272138
Shipment Date: 2018-02-28
Manifest Number: 018586171JJK
Line Number: 1
Method Code: H141
Quantity Tons: 0.02300
Quantity Waste: 46.000000
Quantity Unit: P
Number of Containers: 2
Type of Container: NULL
Quantity Type: NULL
Federal Code: D001

Year: 2018
EM Manifest ID: 018586171JJK20180228_D_1
Generator EPA ID: CAR000272138
Shipment Date: 2018-02-28
Manifest Number: 018586171JJK
Line Number: 1
Method Code: H141
Quantity Tons: 0.02300
Quantity Waste: 46.000000
Quantity Unit: P
Number of Containers: 2
Type of Container: NULL
Quantity Type: NULL
Federal Code: D035

Year: 2018
EM Manifest ID: 018586171JJK20180228_D_1
Generator EPA ID: CAR000272138
Shipment Date: 2018-02-28
Manifest Number: 018586171JJK
Line Number: 2
Method Code: H141
Quantity Tons: 0.00550
Quantity Waste: 11.000000
Quantity Unit: P
Number of Containers: 2
Type of Container: NULL
Quantity Type: NULL
Federal Code: D001

Year: 2018
EM Manifest ID: 018586171JJK20180228_D_1
Generator EPA ID: CAR000272138

Map ID
Direction
Distance
Elevation

MAP FINDINGS

Site

Database(s)

EDR ID Number
EPA ID Number

SE CORNER OF WASHINGTON & VAN BUREN (Continued)

S118353711

Shipment Date:	2018-02-28
Manifest Number:	018586171JJK
Line Number:	2
Method Code:	H141
Quantity Tons:	0.00550
Quantity Waste:	11.000000
Quantity Unit:	P
Number of Containers:	2
Type of Container:	NULL
Quantity Type:	NULL
Federal Code:	D018
Year:	2018
EM Manifest ID:	018586171JJK20180228_D_1
Generator EPA ID:	CAR000272138
Shipment Date:	2018-02-28
Manifest Number:	018586171JJK
Line Number:	2
Method Code:	H141
Quantity Tons:	0.00550
Quantity Waste:	11.000000
Quantity Unit:	P
Number of Containers:	2
Type of Container:	NULL
Quantity Type:	NULL
Federal Code:	D035
Year:	2018
EM Manifest ID:	018586171JJK20180228_D_1
Generator EPA ID:	CAR000272138
Shipment Date:	2018-02-28
Manifest Number:	018586171JJK
Line Number:	2
Method Code:	H141
Quantity Tons:	0.00550
Quantity Waste:	11.000000
Quantity Unit:	P
Number of Containers:	2
Type of Container:	NULL
Quantity Type:	NULL
Federal Code:	U002
Year:	2018
EM Manifest ID:	018586171JJK20180228_D_1
Generator EPA ID:	CAR000272138
Shipment Date:	2018-02-28
Manifest Number:	018586171JJK
Line Number:	2
Method Code:	H141
Quantity Tons:	0.00550
Quantity Waste:	11.000000
Quantity Unit:	P
Number of Containers:	2
Type of Container:	NULL
Quantity Type:	NULL
Federal Code:	U117

Map ID
Direction
Distance
Elevation

MAP FINDINGS

Site

Database(s)

EDR ID Number
EPA ID Number

SE CORNER OF WASHINGTON & VAN BUREN (Continued)

S118353711

Year: 2018
EM Manifest ID: 018586171JJK20180228_D_1
Generator EPA ID: CAR000272138
Shipment Date: 2018-02-28
Manifest Number: 018586171JJK
Line Number: 3
Method Code: H132
Quantity Tons: 0.00100
Quantity Waste: 2.000000
Quantity Unit: P
Number of Containers: 1
Type of Container: NULL
Quantity Type: NULL
Federal Code: D009

Year: 2018
EM Manifest ID: 018586171JJK20180228_D_1
Generator EPA ID: CAR000272138
Shipment Date: 2018-02-28
Manifest Number: 018586171JJK
Line Number: 5
Method Code: H132
Quantity Tons: 0.03900
Quantity Waste: 78.000000
Quantity Unit: P
Number of Containers: 6
Type of Container: NULL
Quantity Type: NULL
Federal Code: D007

Year: 2018
EM Manifest ID: 018586171JJK20180228_D_1
Generator EPA ID: CAR000272138
Shipment Date: 2018-02-28
Manifest Number: 018586171JJK
Line Number: 5
Method Code: H132
Quantity Tons: 0.03900
Quantity Waste: 78.000000
Quantity Unit: P
Number of Containers: 6
Type of Container: NULL
Quantity Type: NULL
Federal Code: D010

Year: 2018
EM Manifest ID: 018586171JJK20180228_D_1
Generator EPA ID: CAR000272138
Shipment Date: 2018-02-28
Manifest Number: 018586171JJK
Line Number: 5
Method Code: H132
Quantity Tons: 0.03900
Quantity Waste: 78.000000
Quantity Unit: P
Number of Containers: 6
Type of Container: NULL

Map ID
Direction
Distance
Elevation

MAP FINDINGS

Site

Database(s)

EDR ID Number
EPA ID Number

SE CORNER OF WASHINGTON & VAN BUREN (Continued)

S118353711

Quantity Type:	NULL
Federal Code:	D011
Year:	2018
EM Manifest ID:	018586171JJK20180228_D_1
Generator EPA ID:	CAR000272138
Shipment Date:	2018-02-28
Manifest Number:	018586171JJK
Line Number:	5
Method Code:	H132
Quantity Tons:	0.03900
Quantity Waste:	78.000000
Quantity Unit:	P
Number of Containers:	6
Type of Container:	NULL
Quantity Type:	NULL
Federal Code:	U129
Year:	2018
EM Manifest ID:	018586171JJK20180228_D_1
Generator EPA ID:	CAR000272138
Shipment Date:	2018-02-28
Manifest Number:	018586171JJK
Line Number:	5
Method Code:	H132
Quantity Tons:	0.03900
Quantity Waste:	78.000000
Quantity Unit:	P
Number of Containers:	6
Type of Container:	NULL
Quantity Type:	NULL
Federal Code:	U205
Year:	2018
EM Manifest ID:	018586171JJK20180228_D_1
Generator EPA ID:	CAR000272138
Shipment Date:	2018-02-28
Manifest Number:	018586171JJK
Line Number:	6
Method Code:	H141
Quantity Tons:	0.00050
Quantity Waste:	1.000000
Quantity Unit:	P
Number of Containers:	1
Type of Container:	NULL
Quantity Type:	NULL
Federal Code:	D005
Year:	2018
EM Manifest ID:	018586171JJK20180228_D_1
Generator EPA ID:	CAR000272138
Shipment Date:	2018-02-28
Manifest Number:	018586171JJK
Line Number:	6
Method Code:	H141
Quantity Tons:	0.00050
Quantity Waste:	1.000000

Map ID
Direction
Distance
Elevation

MAP FINDINGS

Site

Database(s)

EDR ID Number
EPA ID Number

SE CORNER OF WASHINGTON & VAN BUREN (Continued)

S118353711

Quantity Unit:	P
Number of Containers:	1
Type of Container:	NULL
Quantity Type:	NULL
Federal Code:	D007
Year:	2018
EM Manifest ID:	018586171JJK20180228_D_1
Generator EPA ID:	CAR000272138
Shipment Date:	2018-02-28
Manifest Number:	018586171JJK
Line Number:	6
Method Code:	H141
Quantity Tons:	0.00050
Quantity Waste:	1.000000
Quantity Unit:	P
Number of Containers:	1
Type of Container:	NULL
Quantity Type:	NULL
Federal Code:	U035
Year:	2018
EM Manifest ID:	018586171JJK20180228_D_1
Generator EPA ID:	CAR000272138
Shipment Date:	2018-02-28
Manifest Number:	018586171JJK
Line Number:	6
Method Code:	H141
Quantity Tons:	0.00050
Quantity Waste:	1.000000
Quantity Unit:	P
Number of Containers:	1
Type of Container:	NULL
Quantity Type:	NULL
Federal Code:	U044
Year:	2018
EM Manifest ID:	018586171JJK20180228_D_1
Generator EPA ID:	CAR000272138
Shipment Date:	2018-02-28
Manifest Number:	018586171JJK
Line Number:	6
Method Code:	H141
Quantity Tons:	0.00050
Quantity Waste:	1.000000
Quantity Unit:	P
Number of Containers:	1
Type of Container:	NULL
Quantity Type:	NULL
Federal Code:	U058
Year:	2018
EM Manifest ID:	018586171JJK20180228_D_1
Generator EPA ID:	CAR000272138
Shipment Date:	2018-02-28
Manifest Number:	018586171JJK
Line Number:	7

Map ID
Direction
Distance
Elevation

MAP FINDINGS

Site

Database(s)

EDR ID Number
EPA ID Number

SE CORNER OF WASHINGTON & VAN BUREN (Continued)

S118353711

Method Code:	H141
Quantity Tons:	0.01200
Quantity Waste:	24.000000
Quantity Unit:	P
Number of Containers:	4
Type of Container:	NULL
Quantity Type:	NULL
Federal Code:	D001
Year:	2018
EM Manifest ID:	018586171JJK20180228_D_1
Generator EPA ID:	CAR000272138
Shipment Date:	2018-02-28
Manifest Number:	018586171JJK
Line Number:	7
Method Code:	H141
Quantity Tons:	0.01200
Quantity Waste:	24.000000
Quantity Unit:	P
Number of Containers:	4
Type of Container:	NULL
Quantity Type:	NULL
Federal Code:	D024
Year:	2018
EM Manifest ID:	018586171JJK20180228_D_1
Generator EPA ID:	CAR000272138
Shipment Date:	2018-02-28
Manifest Number:	018586171JJK
Line Number:	7
Method Code:	H141
Quantity Tons:	0.01200
Quantity Waste:	24.000000
Quantity Unit:	P
Number of Containers:	4
Type of Container:	NULL
Quantity Type:	NULL
Federal Code:	D026
Year:	2018
EM Manifest ID:	018586171JJK20180228_D_1
Generator EPA ID:	CAR000272138
Shipment Date:	2018-02-28
Manifest Number:	018586171JJK
Line Number:	7
Method Code:	H141
Quantity Tons:	0.01200
Quantity Waste:	24.000000
Quantity Unit:	P
Number of Containers:	4
Type of Container:	NULL
Quantity Type:	NULL
Federal Code:	U002
Year:	2018
EM Manifest ID:	018586171JJK20180228_D_1
Generator EPA ID:	CAR000272138

Map ID
Direction
Distance
Elevation

MAP FINDINGS

Site

Database(s)

EDR ID Number
EPA ID Number

SE CORNER OF WASHINGTON & VAN BUREN (Continued)

S118353711

Shipment Date: 2018-02-28
Manifest Number: 018586171JJK
Line Number: 7
Method Code: H141
Quantity Tons: 0.01200
Quantity Waste: 24.000000
Quantity Unit: P
Number of Containers: 4
Type of Container: NULL
Quantity Type: NULL
Federal Code: U122

Year: 2018
EM Manifest ID: 018586171JJK20180228_D_1
Generator EPA ID: CAR000272138
Shipment Date: 2018-02-28
Manifest Number: 018586171JJK
Line Number: 8
Method Code: H141
Quantity Tons: 0.00050
Quantity Waste: 1.000000
Quantity Unit: P
Number of Containers: 1
Type of Container: NULL
Quantity Type: NULL
Federal Code: P001

State:

Year: 2018
EM Manifest ID: 018586171JJK20180228_D_1
Generator EPA ID: CAR000272138
Shipment Date: 2018-02-28
Manifest Number: 018586171JJK
Line Number: 1
Method Code: H141
Quantity Tons: 0.02300
Quantity Waste: 46.000000
Quantity Unit: P
Number of Containers: 2
Type of Container: NULL
Quantity Type: NULL
State Code: 214

Year: 2018
EM Manifest ID: 018586171JJK20180228_D_1
Generator EPA ID: CAR000272138
Shipment Date: 2018-02-28
Manifest Number: 018586171JJK
Line Number: 2
Method Code: H141
Quantity Tons: 0.00550
Quantity Waste: 11.000000
Quantity Unit: P
Number of Containers: 2
Type of Container: NULL
Quantity Type: NULL
State Code: 343

Map ID
Direction
Distance
Elevation

MAP FINDINGS

Site

Database(s)

EDR ID Number
EPA ID Number

SE CORNER OF WASHINGTON & VAN BUREN (Continued)

S118353711

Year: 2018
EM Manifest ID: 018586171JJK20180228_D_1
Generator EPA ID: CAR000272138
Shipment Date: 2018-02-28
Manifest Number: 018586171JJK
Line Number: 3
Method Code: H132
Quantity Tons: 0.00100
Quantity Waste: 2.000000
Quantity Unit: P
Number of Containers: 1
Type of Container: NULL
Quantity Type: NULL
State Code: 181

Year: 2018
EM Manifest ID: 018586171JJK20180228_D_1
Generator EPA ID: CAR000272138
Shipment Date: 2018-02-28
Manifest Number: 018586171JJK
Line Number: 4
Method Code: H039
Quantity Tons: 0.01200
Quantity Waste: 24.000000
Quantity Unit: P
Number of Containers: 3
Type of Container: NULL
Quantity Type: NULL
State Code: 331

Year: 2018
EM Manifest ID: 018586171JJK20180228_D_1
Generator EPA ID: CAR000272138
Shipment Date: 2018-02-28
Manifest Number: 018586171JJK
Line Number: 5
Method Code: H132
Quantity Tons: 0.03900
Quantity Waste: 78.000000
Quantity Unit: P
Number of Containers: 6
Type of Container: NULL
Quantity Type: NULL
State Code: 331

Year: 2018
EM Manifest ID: 018586171JJK20180228_D_1
Generator EPA ID: CAR000272138
Shipment Date: 2018-02-28
Manifest Number: 018586171JJK
Line Number: 6
Method Code: H141
Quantity Tons: 0.00050
Quantity Waste: 1.000000
Quantity Unit: P
Number of Containers: 1
Type of Container: NULL

Map ID
Direction
Distance
Elevation

MAP FINDINGS

Site

Database(s)

EDR ID Number
EPA ID Number

SE CORNER OF WASHINGTON & VAN BUREN (Continued)

S118353711

Quantity Type:	NULL
State Code:	311
Year:	2018
EM Manifest ID:	018586171JJK20180228_D_1
Generator EPA ID:	CAR000272138
Shipment Date:	2018-02-28
Manifest Number:	018586171JJK
Line Number:	7
Method Code:	H141
Quantity Tons:	0.01200
Quantity Waste:	24.000000
Quantity Unit:	P
Number of Containers:	4
Type of Container:	NULL
Quantity Type:	NULL
State Code:	311
Year:	2018
EM Manifest ID:	018586171JJK20180228_D_1
Generator EPA ID:	CAR000272138
Shipment Date:	2018-02-28
Manifest Number:	018586171JJK
Line Number:	8
Method Code:	H141
Quantity Tons:	0.00050
Quantity Waste:	1.000000
Quantity Unit:	P
Number of Containers:	1
Type of Container:	NULL
Quantity Type:	NULL
State Code:	311
Year:	2018
EM Manifest ID:	010205143FLE20171211_D_1
Shipment Date:	12/11/2017
Shipment Date:	12/11/2017
Receipt Date:	12/18/2017
Manifest Number:	010205143FLE
Generator EPA ID:	CAR000272138
Name:	Not reported
Address:	Not reported
Address 2:	Not reported
City,State,Zip:	Not reported
Telephone:	Not reported
Contact:	Not reported
Contact Telephone:	Not reported
Contact Email:	Not reported
Transporter 1 EPA ID:	MNS000110924
Transporter Name:	Not reported
Transporter 1 Emergency Number:	Not reported
Transporter 2 EPA ID:	CAR000217554
Transporter Name 2:	Not reported
Transporter 2 Emergency Number:	Not reported
TSDf EPA ID:	CAD008364432
TSDf Name:	RHO CHEM LLC

Map ID
Direction
Distance
Elevation

MAP FINDINGS

Site

Database(s)

EDR ID Number
EPA ID Number

SE CORNER OF WASHINGTON & VAN BUREN (Continued)

S118353711

TSDf Address 1: Not reported
TSDf Address 2: Not reported
TSDf City,State,Zip: Not reported
TSDf Telephone: Not reported
TSDFA EPA ID: Not reported
Waste Code Description: - Not reported
RCRA Code: Not reported
Meth Code: - Not reported
Quantity Tons: Not reported
Waste Quantity: Not reported
Quantity Unit: Not reported

Federal:

Year: 2018
EM Manifest ID: 010205143FLE20171211_D_1
Generator EPA ID: CAR000272138
Shipment Date: 2017-12-11
Manifest Number: 010205143FLE
Line Number: 1
Method Code: H141
Quantity Tons: 0.00650
Quantity Waste: 13.000000
Quantity Unit: P
Number of Containers: 1
Type of Container: NULL
Quantity Type: NULL
Federal Code: D001

Year: 2018
EM Manifest ID: 010205143FLE20171211_D_1
Generator EPA ID: CAR000272138
Shipment Date: 2017-12-11
Manifest Number: 010205143FLE
Line Number: 2
Method Code: H141
Quantity Tons: 0.00600
Quantity Waste: 12.000000
Quantity Unit: P
Number of Containers: 1
Type of Container: NULL
Quantity Type: NULL
Federal Code: D001

Year: 2018
EM Manifest ID: 010205143FLE20171211_D_1
Generator EPA ID: CAR000272138
Shipment Date: 2017-12-11
Manifest Number: 010205143FLE
Line Number: 3
Method Code: H141
Quantity Tons: 0.00500
Quantity Waste: 10.000000
Quantity Unit: P
Number of Containers: 1
Type of Container: NULL
Quantity Type: NULL
Federal Code: D001

Map ID
Direction
Distance
Elevation

MAP FINDINGS

Site

Database(s)

EDR ID Number
EPA ID Number

SE CORNER OF WASHINGTON & VAN BUREN (Continued)

S118353711

Year: 2018
EM Manifest ID: 010205143FLE20171211_D_1
Generator EPA ID: CAR000272138
Shipment Date: 2017-12-11
Manifest Number: 010205143FLE
Line Number: 4
Method Code: H141
Quantity Tons: 0.01850
Quantity Waste: 37.000000
Quantity Unit: P
Number of Containers: 1
Type of Container: NULL
Quantity Type: NULL
Federal Code: D007

Year: 2018
EM Manifest ID: 010205143FLE20171211_D_1
Generator EPA ID: CAR000272138
Shipment Date: 2017-12-11
Manifest Number: 010205143FLE
Line Number: 4
Method Code: H141
Quantity Tons: 0.01850
Quantity Waste: 37.000000
Quantity Unit: P
Number of Containers: 1
Type of Container: NULL
Quantity Type: NULL
Federal Code: D010

Year: 2018
EM Manifest ID: 010205143FLE20171211_D_1
Generator EPA ID: CAR000272138
Shipment Date: 2017-12-11
Manifest Number: 010205143FLE
Line Number: 5
Method Code: H141
Quantity Tons: 0.01150
Quantity Waste: 23.000000
Quantity Unit: P
Number of Containers: 1
Type of Container: NULL
Quantity Type: NULL
Federal Code: D007

Year: 2018
EM Manifest ID: 010205143FLE20171211_D_1
Generator EPA ID: CAR000272138
Shipment Date: 2017-12-11
Manifest Number: 010205143FLE
Line Number: 5
Method Code: H141
Quantity Tons: 0.01150
Quantity Waste: 23.000000
Quantity Unit: P
Number of Containers: 1
Type of Container: NULL

Map ID
Direction
Distance
Elevation

MAP FINDINGS

Site

Database(s)

EDR ID Number
EPA ID Number

SE CORNER OF WASHINGTON & VAN BUREN (Continued)

S118353711

Quantity Type:	NULL
Federal Code:	D010
Year:	2018
EM Manifest ID:	010205143FLE20171211_D_1
Generator EPA ID:	CAR000272138
Shipment Date:	2017-12-11
Manifest Number:	010205143FLE
Line Number:	6
Method Code:	H141
Quantity Tons:	0.00650
Quantity Waste:	13.000000
Quantity Unit:	P
Number of Containers:	1
Type of Container:	NULL
Quantity Type:	NULL
Federal Code:	D007
Year:	2018
EM Manifest ID:	010205143FLE20171211_D_1
Generator EPA ID:	CAR000272138
Shipment Date:	2017-12-11
Manifest Number:	010205143FLE
Line Number:	6
Method Code:	H141
Quantity Tons:	0.00650
Quantity Waste:	13.000000
Quantity Unit:	P
Number of Containers:	1
Type of Container:	NULL
Quantity Type:	NULL
Federal Code:	D010
Year:	2018
EM Manifest ID:	010205143FLE20171211_D_1
Generator EPA ID:	CAR000272138
Shipment Date:	2017-12-11
Manifest Number:	010205143FLE
Line Number:	7
Method Code:	H141
Quantity Tons:	0.00050
Quantity Waste:	1.000000
Quantity Unit:	P
Number of Containers:	1
Type of Container:	NULL
Quantity Type:	NULL
Federal Code:	P001
Year:	2018
EM Manifest ID:	010205143FLE20171211_D_1
Generator EPA ID:	CAR000272138
Shipment Date:	2017-12-11
Manifest Number:	010205143FLE
Line Number:	8
Method Code:	H141
Quantity Tons:	0.00050
Quantity Waste:	1.000000

Map ID
Direction
Distance
Elevation

MAP FINDINGS

Site

Database(s)

EDR ID Number
EPA ID Number

SE CORNER OF WASHINGTON & VAN BUREN (Continued)

S118353711

Quantity Unit: P
Number of Containers: 1
Type of Container: NULL
Quantity Type: NULL
Federal Code: P075

State:

Year: 2018
EM Manifest ID: 010205143FLE20171211_D_1
Generator EPA ID: CAR000272138
Shipment Date: 2017-12-11
Manifest Number: 010205143FLE
Line Number: 1
Method Code: H141
Quantity Tons: 0.00650
Quantity Waste: 13.000000
Quantity Unit: P
Number of Containers: 1
Type of Container: NULL
Quantity Type: NULL
State Code: 214

Year: 2018
EM Manifest ID: 010205143FLE20171211_D_1
Generator EPA ID: CAR000272138
Shipment Date: 2017-12-11
Manifest Number: 010205143FLE
Line Number: 2
Method Code: H141
Quantity Tons: 0.00600
Quantity Waste: 12.000000
Quantity Unit: P
Number of Containers: 1
Type of Container: NULL
Quantity Type: NULL
State Code: 343

Year: 2018
EM Manifest ID: 010205143FLE20171211_D_1
Generator EPA ID: CAR000272138
Shipment Date: 2017-12-11
Manifest Number: 010205143FLE
Line Number: 3
Method Code: H141
Quantity Tons: 0.00500
Quantity Waste: 10.000000
Quantity Unit: P
Number of Containers: 1
Type of Container: NULL
Quantity Type: NULL
State Code: 141

Year: 2018
EM Manifest ID: 010205143FLE20171211_D_1
Generator EPA ID: CAR000272138
Shipment Date: 2017-12-11
Manifest Number: 010205143FLE

Map ID
Direction
Distance
Elevation

MAP FINDINGS

Site

Database(s)

EDR ID Number
EPA ID Number

SE CORNER OF WASHINGTON & VAN BUREN (Continued)

S118353711

Line Number:	4
Method Code:	H141
Quantity Tons:	0.01850
Quantity Waste:	37.000000
Quantity Unit:	P
Number of Containers:	1
Type of Container:	NULL
Quantity Type:	NULL
State Code:	331
Year:	2018
EM Manifest ID:	010205143FLE20171211_D_1
Generator EPA ID:	CAR000272138
Shipment Date:	2017-12-11
Manifest Number:	010205143FLE
Line Number:	5
Method Code:	H141
Quantity Tons:	0.01150
Quantity Waste:	23.000000
Quantity Unit:	P
Number of Containers:	1
Type of Container:	NULL
Quantity Type:	NULL
State Code:	331
Year:	2018
EM Manifest ID:	010205143FLE20171211_D_1
Generator EPA ID:	CAR000272138
Shipment Date:	2017-12-11
Manifest Number:	010205143FLE
Line Number:	6
Method Code:	H141
Quantity Tons:	0.00650
Quantity Waste:	13.000000
Quantity Unit:	P
Number of Containers:	1
Type of Container:	NULL
Quantity Type:	NULL
State Code:	311
Year:	2018
EM Manifest ID:	010205143FLE20171211_D_1
Generator EPA ID:	CAR000272138
Shipment Date:	2017-12-11
Manifest Number:	010205143FLE
Line Number:	7
Method Code:	H141
Quantity Tons:	0.00050
Quantity Waste:	1.000000
Quantity Unit:	P
Number of Containers:	1
Type of Container:	NULL
Quantity Type:	NULL
State Code:	311
Year:	2018
EM Manifest ID:	010205143FLE20171211_D_1

Map ID
Direction
Distance
Elevation

MAP FINDINGS

Site

Database(s)

EDR ID Number
EPA ID Number

SE CORNER OF WASHINGTON & VAN BUREN (Continued)

S118353711

Generator EPA ID:	CAR000272138
Shipment Date:	2017-12-11
Manifest Number:	010205143FLE
Line Number:	8
Method Code:	H141
Quantity Tons:	0.00050
Quantity Waste:	1.000000
Quantity Unit:	P
Number of Containers:	1
Type of Container:	NULL
Quantity Type:	NULL
State Code:	311
Year:	2018
EM Manifest ID:	010205143FLE20171211_D_1
Generator EPA ID:	CAR000272138
Shipment Date:	2017-12-11
Manifest Number:	010205143FLE
Line Number:	9
Method Code:	H141
Quantity Tons:	0.04100
Quantity Waste:	82.000000
Quantity Unit:	P
Number of Containers:	1
Type of Container:	NULL
Quantity Type:	NULL
State Code:	331
Year:	2018
EM Manifest ID:	010205143FLE20171211_D_1
Generator EPA ID:	CAR000272138
Shipment Date:	2017-12-11
Manifest Number:	010205143FLE
Line Number:	10
Method Code:	H141
Quantity Tons:	0.06950
Quantity Waste:	139.000000
Quantity Unit:	P
Number of Containers:	1
Type of Container:	NULL
Quantity Type:	NULL
State Code:	331
Year:	2018
EM Manifest ID:	163433
Shipment Date:	10/31/2018
Shipment Date:	10/31/2018
Receipt Date:	11/6/2018
Manifest Number:	019618624JJK
Generator EPA ID:	CAR000272138
Name:	RITE AID #5713
Address:	17055 VAN BUREN BLVD
Address 2:	Not reported
City,State,Zip:	RIVERSIDE 92504
Telephone:	800-839-3975
Contact:	Not reported

Map ID
Direction
Distance
Elevation

MAP FINDINGS

Site

Database(s)

EDR ID Number
EPA ID Number

SE CORNER OF WASHINGTON & VAN BUREN (Continued)

S118353711

Contact Telephone: 717-975-8643
Contact Email: Not reported
Transporter 1 EPA ID: MIK435642742
Transporter Name: Not reported
Transporter 1 Emergency Number: Not reported
Transporter 2 EPA ID: ALR000007237
Transporter Name 2: Not reported
Transporter 2 Emergency Number: Not reported
TSDf EPA ID: NVT330010000
TSDf Name: US ECOLOGY NEVADA, INC
TSDf Address 1: HWY 95 11 MI S OF BEATTY
TSDf Address 2: Not reported
TSDf City,State,Zip: BEATTY 89003
TSDf Telephone: 800-839-3975
TSDFA EPA ID: Not reported
Waste Code Description: - Not reported
RCRA Code: Not reported
Meth Code: - Not reported
Quantity Tons: Not reported
Waste Quantity: Not reported
Quantity Unit: Not reported

Federal:

Year: 2018
EM Manifest ID: 163433
Generator EPA ID: CAR000272138
Shipment Date: 2018-10-31
Manifest Number: 019618624JJK
Line Number: 1
Method Code: H141
Quantity Tons: 0.00150
Quantity Waste: 3.000000
Quantity Unit: P
Number of Containers: 1
Type of Container: Fiberboard or plastic drums, barrels, kegs
Quantity Type: Pounds
Federal Code: D001

Year: 2018
EM Manifest ID: 163433
Generator EPA ID: CAR000272138
Shipment Date: 2018-10-31
Manifest Number: 019618624JJK
Line Number: 1
Method Code: H141
Quantity Tons: 0.00150
Quantity Waste: 3.000000
Quantity Unit: P
Number of Containers: 1
Type of Container: Fiberboard or plastic drums, barrels, kegs
Quantity Type: Pounds
Federal Code: D035

Year: 2018
EM Manifest ID: 163433
Generator EPA ID: CAR000272138
Shipment Date: 2018-10-31
Manifest Number: 019618624JJK

Map ID
Direction
Distance
Elevation

MAP FINDINGS

Site

Database(s)

EDR ID Number
EPA ID Number

SE CORNER OF WASHINGTON & VAN BUREN (Continued)

S118353711

Line Number: 2
Method Code: H141
Quantity Tons: 0.00150
Quantity Waste: 3.000000
Quantity Unit: P
Number of Containers: 1
Type of Container: Fiberboard or plastic drums, barrels, kegs
Quantity Type: Pounds
Federal Code: D001

Year: 2018
EM Manifest ID: 163433
Generator EPA ID: CAR000272138
Shipment Date: 2018-10-31
Manifest Number: 019618624JJK
Line Number: 2
Method Code: H141
Quantity Tons: 0.00150
Quantity Waste: 3.000000
Quantity Unit: P
Number of Containers: 1
Type of Container: Fiberboard or plastic drums, barrels, kegs
Quantity Type: Pounds
Federal Code: D018

Year: 2018
EM Manifest ID: 163433
Generator EPA ID: CAR000272138
Shipment Date: 2018-10-31
Manifest Number: 019618624JJK
Line Number: 2
Method Code: H141
Quantity Tons: 0.00150
Quantity Waste: 3.000000
Quantity Unit: P
Number of Containers: 1
Type of Container: Fiberboard or plastic drums, barrels, kegs
Quantity Type: Pounds
Federal Code: D035

Year: 2018
EM Manifest ID: 163433
Generator EPA ID: CAR000272138
Shipment Date: 2018-10-31
Manifest Number: 019618624JJK
Line Number: 2
Method Code: H141
Quantity Tons: 0.00150
Quantity Waste: 3.000000
Quantity Unit: P
Number of Containers: 1
Type of Container: Fiberboard or plastic drums, barrels, kegs
Quantity Type: Pounds
Federal Code: U002

Year: 2018
EM Manifest ID: 163433

Map ID
Direction
Distance
Elevation

MAP FINDINGS

Site

Database(s)

EDR ID Number
EPA ID Number

SE CORNER OF WASHINGTON & VAN BUREN (Continued)

S118353711

Generator EPA ID: CAR000272138
Shipment Date: 2018-10-31
Manifest Number: 019618624JJK
Line Number: 2
Method Code: H141
Quantity Tons: 0.00150
Quantity Waste: 3.000000
Quantity Unit: P
Number of Containers: 1
Type of Container: Fiberboard or plastic drums, barrels, kegs
Quantity Type: Pounds
Federal Code: U117

Year: 2018
EM Manifest ID: 163433
Generator EPA ID: CAR000272138
Shipment Date: 2018-10-31
Manifest Number: 019618624JJK
Line Number: 2
Method Code: H141
Quantity Tons: 0.00150
Quantity Waste: 3.000000
Quantity Unit: P
Number of Containers: 1
Type of Container: Fiberboard or plastic drums, barrels, kegs
Quantity Type: Pounds
Federal Code: U154

Year: 2018
EM Manifest ID: 163433
Generator EPA ID: CAR000272138
Shipment Date: 2018-10-31
Manifest Number: 019618624JJK
Line Number: 3
Method Code: H132
Quantity Tons: 0.00100
Quantity Waste: 2.000000
Quantity Unit: P
Number of Containers: 1
Type of Container: Fiberboard or plastic drums, barrels, kegs
Quantity Type: Pounds
Federal Code: D001

Year: 2018
EM Manifest ID: 163433
Generator EPA ID: CAR000272138
Shipment Date: 2018-10-31
Manifest Number: 019618624JJK
Line Number: 4
Method Code: H132
Quantity Tons: 0.00100
Quantity Waste: 2.000000
Quantity Unit: P
Number of Containers: 1
Type of Container: Fiberboard or plastic drums, barrels, kegs
Quantity Type: Pounds
Federal Code: D009

Map ID
Direction
Distance
Elevation

MAP FINDINGS

Site

Database(s)

EDR ID Number
EPA ID Number

SE CORNER OF WASHINGTON & VAN BUREN (Continued)

S118353711

Year: 2018
EM Manifest ID: 163433
Generator EPA ID: CAR000272138
Shipment Date: 2018-10-31
Manifest Number: 019618624JJK
Line Number: 6
Method Code: H132
Quantity Tons: 0.02700
Quantity Waste: 54.000000
Quantity Unit: P
Number of Containers: 1
Type of Container: Fiberboard or plastic drums, barrels, kegs
Quantity Type: Pounds
Federal Code: D007

Year: 2018
EM Manifest ID: 163433
Generator EPA ID: CAR000272138
Shipment Date: 2018-10-31
Manifest Number: 019618624JJK
Line Number: 6
Method Code: H132
Quantity Tons: 0.02700
Quantity Waste: 54.000000
Quantity Unit: P
Number of Containers: 1
Type of Container: Fiberboard or plastic drums, barrels, kegs
Quantity Type: Pounds
Federal Code: D010

Year: 2018
EM Manifest ID: 163433
Generator EPA ID: CAR000272138
Shipment Date: 2018-10-31
Manifest Number: 019618624JJK
Line Number: 6
Method Code: H132
Quantity Tons: 0.02700
Quantity Waste: 54.000000
Quantity Unit: P
Number of Containers: 1
Type of Container: Fiberboard or plastic drums, barrels, kegs
Quantity Type: Pounds
Federal Code: D011

Year: 2018
EM Manifest ID: 163433
Generator EPA ID: CAR000272138
Shipment Date: 2018-10-31
Manifest Number: 019618624JJK
Line Number: 8
Method Code: H141
Quantity Tons: 0.00350
Quantity Waste: 7.000000
Quantity Unit: P
Number of Containers: 1
Type of Container: Fiberboard or plastic drums, barrels, kegs

Map ID
Direction
Distance
Elevation

MAP FINDINGS

Site

Database(s)

EDR ID Number
EPA ID Number

SE CORNER OF WASHINGTON & VAN BUREN (Continued)

S118353711

Quantity Type:	Pounds
Federal Code:	D001
Year:	2018
EM Manifest ID:	163433
Generator EPA ID:	CAR000272138
Shipment Date:	2018-10-31
Manifest Number:	019618624JJK
Line Number:	8
Method Code:	H141
Quantity Tons:	0.00350
Quantity Waste:	7.000000
Quantity Unit:	P
Number of Containers:	1
Type of Container:	Fiberboard or plastic drums, barrels, kegs
Quantity Type:	Pounds
Federal Code:	D024
Year:	2018
EM Manifest ID:	163433
Generator EPA ID:	CAR000272138
Shipment Date:	2018-10-31
Manifest Number:	019618624JJK
Line Number:	8
Method Code:	H141
Quantity Tons:	0.00350
Quantity Waste:	7.000000
Quantity Unit:	P
Number of Containers:	1
Type of Container:	Fiberboard or plastic drums, barrels, kegs
Quantity Type:	Pounds
Federal Code:	D026
Year:	2018
EM Manifest ID:	163433
Generator EPA ID:	CAR000272138
Shipment Date:	2018-10-31
Manifest Number:	019618624JJK
Line Number:	8
Method Code:	H141
Quantity Tons:	0.00350
Quantity Waste:	7.000000
Quantity Unit:	P
Number of Containers:	1
Type of Container:	Fiberboard or plastic drums, barrels, kegs
Quantity Type:	Pounds
Federal Code:	U002
Year:	2018
EM Manifest ID:	163433
Generator EPA ID:	CAR000272138
Shipment Date:	2018-10-31
Manifest Number:	019618624JJK
Line Number:	8
Method Code:	H141
Quantity Tons:	0.00350
Quantity Waste:	7.000000

Map ID
Direction
Distance
Elevation

MAP FINDINGS

Site

Database(s)

EDR ID Number
EPA ID Number

SE CORNER OF WASHINGTON & VAN BUREN (Continued)

S118353711

Quantity Unit: P
Number of Containers: 1
Type of Container: Fiberboard or plastic drums, barrels, kegs
Quantity Type: Pounds
Federal Code: U122

Year: 2018
EM Manifest ID: 163433
Generator EPA ID: CAR000272138
Shipment Date: 2018-10-31
Manifest Number: 019618624JJK
Line Number: 8
Method Code: H141
Quantity Tons: 0.00350
Quantity Waste: 7.000000
Quantity Unit: P
Number of Containers: 1
Type of Container: Fiberboard or plastic drums, barrels, kegs
Quantity Type: Pounds
Federal Code: U154

Year: 2018
EM Manifest ID: 163433
Generator EPA ID: CAR000272138
Shipment Date: 2018-10-31
Manifest Number: 019618624JJK
Line Number: 9
Method Code: H141
Quantity Tons: 0.00050
Quantity Waste: 1.000000
Quantity Unit: P
Number of Containers: 1
Type of Container: Fiberboard or plastic drums, barrels, kegs
Quantity Type: Pounds
Federal Code: P001

Year: 2018
EM Manifest ID: 163433
Generator EPA ID: CAR000272138
Shipment Date: 2018-10-31
Manifest Number: 019618624JJK
Line Number: 10
Method Code: H141
Quantity Tons: 0.00050
Quantity Waste: 1.000000
Quantity Unit: P
Number of Containers: 1
Type of Container: Fiberboard or plastic drums, barrels, kegs
Quantity Type: Pounds
Federal Code: P075

State:
Year: 2018
EM Manifest ID: 163433
Generator EPA ID: CAR000272138
Shipment Date: 2018-10-31
Manifest Number: 019618624JJK

Map ID
Direction
Distance
Elevation

MAP FINDINGS

Site

Database(s)

EDR ID Number
EPA ID Number

SE CORNER OF WASHINGTON & VAN BUREN (Continued)

S118353711

Line Number: 1
Method Code: H141
Quantity Tons: 0.00150
Quantity Waste: 3.000000
Quantity Unit: P
Number of Containers: 1
Type of Container: Fiberboard or plastic drums, barrels, kegs
Quantity Type: Pounds
State Code: 214

Year: 2018
EM Manifest ID: 163433
Generator EPA ID: CAR000272138
Shipment Date: 2018-10-31
Manifest Number: 019618624JJK
Line Number: 2
Method Code: H141
Quantity Tons: 0.00150
Quantity Waste: 3.000000
Quantity Unit: P
Number of Containers: 1
Type of Container: Fiberboard or plastic drums, barrels, kegs
Quantity Type: Pounds
State Code: 343

Year: 2018
EM Manifest ID: 163433
Generator EPA ID: CAR000272138
Shipment Date: 2018-10-31
Manifest Number: 019618624JJK
Line Number: 3
Method Code: H132
Quantity Tons: 0.00100
Quantity Waste: 2.000000
Quantity Unit: P
Number of Containers: 1
Type of Container: Fiberboard or plastic drums, barrels, kegs
Quantity Type: Pounds
State Code: 141

Year: 2018
EM Manifest ID: 163433
Generator EPA ID: CAR000272138
Shipment Date: 2018-10-31
Manifest Number: 019618624JJK
Line Number: 4
Method Code: H132
Quantity Tons: 0.00100
Quantity Waste: 2.000000
Quantity Unit: P
Number of Containers: 1
Type of Container: Fiberboard or plastic drums, barrels, kegs
Quantity Type: Pounds
State Code: 181

Year: 2018
EM Manifest ID: 163433

Map ID
Direction
Distance
Elevation

MAP FINDINGS

Site

Database(s)

EDR ID Number
EPA ID Number

SE CORNER OF WASHINGTON & VAN BUREN (Continued)

S118353711

Generator EPA ID: CAR000272138
Shipment Date: 2018-10-31
Manifest Number: 019618624JJK
Line Number: 5
Method Code: H039
Quantity Tons: 0.02800
Quantity Waste: 56.000000
Quantity Unit: P
Number of Containers: 1
Type of Container: Fiberboard or plastic drums, barrels, kegs
Quantity Type: Pounds
State Code: 331

Year: 2018
EM Manifest ID: 163433
Generator EPA ID: CAR000272138
Shipment Date: 2018-10-31
Manifest Number: 019618624JJK
Line Number: 6
Method Code: H132
Quantity Tons: 0.02700
Quantity Waste: 54.000000
Quantity Unit: P
Number of Containers: 1
Type of Container: Fiberboard or plastic drums, barrels, kegs
Quantity Type: Pounds
State Code: 331

Year: 2018
EM Manifest ID: 163433
Generator EPA ID: CAR000272138
Shipment Date: 2018-10-31
Manifest Number: 019618624JJK
Line Number: 7
Method Code: H132
Quantity Tons: 0.00200
Quantity Waste: 4.000000
Quantity Unit: P
Number of Containers: 1
Type of Container: Fiberboard or plastic drums, barrels, kegs
Quantity Type: Pounds
State Code: 331

Year: 2018
EM Manifest ID: 163433
Generator EPA ID: CAR000272138
Shipment Date: 2018-10-31
Manifest Number: 019618624JJK
Line Number: 8
Method Code: H141
Quantity Tons: 0.00350
Quantity Waste: 7.000000
Quantity Unit: P
Number of Containers: 1
Type of Container: Fiberboard or plastic drums, barrels, kegs
Quantity Type: Pounds
State Code: 311

Map ID
Direction
Distance
Elevation

MAP FINDINGS

Site

Database(s)

EDR ID Number
EPA ID Number

SE CORNER OF WASHINGTON & VAN BUREN (Continued)

S118353711

Year: 2018
EM Manifest ID: 163433
Generator EPA ID: CAR000272138
Shipment Date: 2018-10-31
Manifest Number: 019618624JJK
Line Number: 9
Method Code: H141
Quantity Tons: 0.00050
Quantity Waste: 1.000000
Quantity Unit: P
Number of Containers: 1
Type of Container: Fiberboard or plastic drums, barrels, kegs
Quantity Type: Pounds
State Code: 311

Year: 2018
EM Manifest ID: 163433
Generator EPA ID: CAR000272138
Shipment Date: 2018-10-31
Manifest Number: 019618624JJK
Line Number: 10
Method Code: H141
Quantity Tons: 0.00050
Quantity Waste: 1.000000
Quantity Unit: P
Number of Containers: 1
Type of Container: Fiberboard or plastic drums, barrels, kegs
Quantity Type: Pounds
State Code: 311

Additional Information:

Year: 2017
Gen EPA ID: CAR000272138

Shipment Date: 20171211
Creation Date: 7/5/2018 18:32:15
Receipt Date: 20171218
Manifest ID: 010205143FLE
Trans EPA ID: MNS000110924
Trans Name: STERICYCLE SPECIALTY WASTE SOLUTIONS INC
Trans 2 EPA ID: CAR000217554
Trans 2 Name: CRUZ CONTAINERS LOGISTICS INC
TSDf EPA ID: CAD008364432
Trans Name: RHO CHEM LLC
TSDf Alt EPA ID: Not reported
TSDf Alt Name: Not reported
Waste Code Description: 214 - Unspecified solvent mixture
RCRA Code: D001
Meth Code: H141 - Storage, Bulking, And/Or Transfer Off Site--No Treatment/Reovery (H010-H129) Or (H131-H135)

Quantity Tons: 0.0065
Waste Quantity: 13
Quantity Unit: P
Additional Code 1: Not reported
Additional Code 2: Not reported
Additional Code 3: Not reported

Map ID
Direction
Distance
Elevation

MAP FINDINGS

Site

Database(s)

EDR ID Number
EPA ID Number

SE CORNER OF WASHINGTON & VAN BUREN (Continued)

S118353711

Additional Code 4:	Not reported
Additional Code 5:	Not reported
Shipment Date:	20171211
Creation Date:	7/5/2018 18:32:15
Receipt Date:	20171218
Manifest ID:	010205143FLE
Trans EPA ID:	MNS000110924
Trans Name:	STERICYCLE SPECIALTY WASTE SOLUTIONS INC
Trans 2 EPA ID:	CAR000217554
Trans 2 Name:	CRUZ CONTAINERS LOGISTICS INC
TSDf EPA ID:	CAD008364432
Trans Name:	RHO CHEM LLC
TSDf Alt EPA ID:	Not reported
TSDf Alt Name:	Not reported
Waste Code Description:	343 - Unspecified organic liquid mixture
RCRA Code:	D001
Meth Code:	H141 - Storage, Bulking, And/Or Transfer Off Site--No Treatment/Recovery (H010-H129) Or (H131-H135)
Quantity Tons:	0.006
Waste Quantity:	12
Quantity Unit:	P
Additional Code 1:	Not reported
Additional Code 2:	Not reported
Additional Code 3:	Not reported
Additional Code 4:	Not reported
Additional Code 5:	Not reported
Shipment Date:	20171211
Creation Date:	7/5/2018 18:32:15
Receipt Date:	20171218
Manifest ID:	010205143FLE
Trans EPA ID:	MNS000110924
Trans Name:	STERICYCLE SPECIALTY WASTE SOLUTIONS INC
Trans 2 EPA ID:	CAR000217554
Trans 2 Name:	CRUZ CONTAINERS LOGISTICS INC
TSDf EPA ID:	CAD008364432
Trans Name:	RHO CHEM LLC
TSDf Alt EPA ID:	Not reported
TSDf Alt Name:	Not reported
Waste Code Description:	141 - Off-specification, aged, or surplus inorganics
RCRA Code:	D001
Meth Code:	H141 - Storage, Bulking, And/Or Transfer Off Site--No Treatment/Recovery (H010-H129) Or (H131-H135)
Quantity Tons:	0.005
Waste Quantity:	10
Quantity Unit:	P
Additional Code 1:	Not reported
Additional Code 2:	Not reported
Additional Code 3:	Not reported
Additional Code 4:	Not reported
Additional Code 5:	Not reported
Shipment Date:	20171211
Creation Date:	7/5/2018 18:32:15
Receipt Date:	20171218
Manifest ID:	010205143FLE

Map ID
Direction
Distance
Elevation

MAP FINDINGS

Site

Database(s)

EDR ID Number
EPA ID Number

SE CORNER OF WASHINGTON & VAN BUREN (Continued)

S118353711

Trans EPA ID:	MNS000110924
Trans Name:	STERICYCLE SPECIALTY WASTE SOLUTIONS INC
Trans 2 EPA ID:	CAR000217554
Trans 2 Name:	CRUZ CONTAINERS LOGISTICS INC
TSDf EPA ID:	CAD008364432
Trans Name:	RHO CHEM LLC
TSDf Alt EPA ID:	Not reported
TSDf Alt Name:	Not reported
Waste Code Description:	331 - Off-specification, aged, or surplus organics
RCRA Code:	D010
Meth Code:	H141 - Storage, Bulking, And/Or Transfer Off Site--No Treatment/Reovery (H010-H129) Or (H131-H135)
Quantity Tons:	0.0185
Waste Quantity:	37
Quantity Unit:	P
Additional Code 1:	D007
Additional Code 2:	Not reported
Additional Code 3:	Not reported
Additional Code 4:	Not reported
Additional Code 5:	Not reported
Shipment Date:	20171211
Creation Date:	Not reported
Receipt Date:	Not reported
Manifest ID:	010205143FLE
Trans EPA ID:	MNS000110924
Trans Name:	STERICYCLE SPECIALTY WASTE SOLUTIONS INC
Trans 2 EPA ID:	CAR000217554
Trans 2 Name:	CRUZ CONTAINERS LOGISTICS INC
TSDf EPA ID:	CAD008364432
Trans Name:	RHO CHEM LLC
TSDf Alt EPA ID:	Not reported
TSDf Alt Name:	Not reported
Waste Code Description:	331 - Off-specification, aged, or surplus organics
RCRA Code:	Not reported
Meth Code:	H141 - Storage, Bulking, And/Or Transfer Off Site--No Treatment/Reovery (H010-H129) Or (H131-H135)
Quantity Tons:	0.0695
Waste Quantity:	139
Quantity Unit:	P
Additional Code 1:	Not reported
Additional Code 2:	Not reported
Additional Code 3:	Not reported
Additional Code 4:	Not reported
Additional Code 5:	Not reported
Shipment Date:	20171211
Creation Date:	Not reported
Receipt Date:	Not reported
Manifest ID:	010205143FLE
Trans EPA ID:	MNS000110924
Trans Name:	STERICYCLE SPECIALTY WASTE SOLUTIONS INC
Trans 2 EPA ID:	CAR000217554
Trans 2 Name:	CRUZ CONTAINERS LOGISTICS INC
TSDf EPA ID:	CAD008364432
Trans Name:	RHO CHEM LLC
TSDf Alt EPA ID:	Not reported

Map ID
Direction
Distance
Elevation

MAP FINDINGS

Site

Database(s)

EDR ID Number
EPA ID Number

SE CORNER OF WASHINGTON & VAN BUREN (Continued)

S118353711

TSDF Alt Name: Not reported
Waste Code Description: 311 - Pharmaceutical waste
RCRA Code: D010
Meth Code: H141 - Storage, Bulking, And/Or Transfer Off Site--No Treatment/Reovery (H010-H129) Or (H131-H135)
Quantity Tons: 0.0065
Waste Quantity: 13
Quantity Unit: P
Additional Code 1: D007
Additional Code 2: Not reported
Additional Code 3: Not reported
Additional Code 4: Not reported
Additional Code 5: Not reported

Shipment Date: 20171211
Creation Date: Not reported
Receipt Date: Not reported
Manifest ID: 010205143FLE
Trans EPA ID: MNS000110924
Trans Name: STERICYCLE SPECIALTY WASTE SOLUTIONS INC
Trans 2 EPA ID: CAR000217554
Trans 2 Name: CRUZ CONTAINERS LOGISTICS INC
TSDF EPA ID: CAD008364432
Trans Name: RHO CHEM LLC
TSDF Alt EPA ID: Not reported
TSDF Alt Name: Not reported
Waste Code Description: 311 - Pharmaceutical waste
RCRA Code: P001
Meth Code: H141 - Storage, Bulking, And/Or Transfer Off Site--No Treatment/Reovery (H010-H129) Or (H131-H135)

Quantity Tons: 0.0005
Waste Quantity: 1
Quantity Unit: P
Additional Code 1: Not reported
Additional Code 2: Not reported
Additional Code 3: Not reported
Additional Code 4: Not reported
Additional Code 5: Not reported

Shipment Date: 20171211
Creation Date: Not reported
Receipt Date: Not reported
Manifest ID: 010205143FLE
Trans EPA ID: MNS000110924
Trans Name: STERICYCLE SPECIALTY WASTE SOLUTIONS INC
Trans 2 EPA ID: CAR000217554
Trans 2 Name: CRUZ CONTAINERS LOGISTICS INC
TSDF EPA ID: CAD008364432
Trans Name: RHO CHEM LLC
TSDF Alt EPA ID: Not reported
TSDF Alt Name: Not reported
Waste Code Description: 311 - Pharmaceutical waste
RCRA Code: P075
Meth Code: H141 - Storage, Bulking, And/Or Transfer Off Site--No Treatment/Reovery (H010-H129) Or (H131-H135)

Quantity Tons: 0.0005
Waste Quantity: 1

Map ID
Direction
Distance
Elevation

MAP FINDINGS

Site

Database(s)

EDR ID Number
EPA ID Number

SE CORNER OF WASHINGTON & VAN BUREN (Continued)

S118353711

Quantity Unit:	P
Additional Code 1:	Not reported
Additional Code 2:	Not reported
Additional Code 3:	Not reported
Additional Code 4:	Not reported
Additional Code 5:	Not reported
Shipment Date:	20171211
Creation Date:	Not reported
Receipt Date:	Not reported
Manifest ID:	010205143FLE
Trans EPA ID:	MNS000110924
Trans Name:	STERICYCLE SPECIALTY WASTE SOLUTIONS INC
Trans 2 EPA ID:	CAR000217554
Trans 2 Name:	CRUZ CONTAINERS LOGISTICS INC
TSDf EPA ID:	CAD008364432
Trans Name:	RHO CHEM LLC
TSDf Alt EPA ID:	Not reported
TSDf Alt Name:	Not reported
Waste Code Description:	331 - Off-specification, aged, or surplus organics
RCRA Code:	Not reported
Meth Code:	H141 - Storage, Bulking, And/Or Transfer Off Site--No Treatment/Reovery (H010-H129) Or (H131-H135)
Quantity Tons:	0.041
Waste Quantity:	82
Quantity Unit:	P
Additional Code 1:	Not reported
Additional Code 2:	Not reported
Additional Code 3:	Not reported
Additional Code 4:	Not reported
Additional Code 5:	Not reported
Shipment Date:	20171211
Creation Date:	Not reported
Receipt Date:	Not reported
Manifest ID:	010205143FLE
Trans EPA ID:	MNS000110924
Trans Name:	STERICYCLE SPECIALTY WASTE SOLUTIONS INC
Trans 2 EPA ID:	CAR000217554
Trans 2 Name:	CRUZ CONTAINERS LOGISTICS INC
TSDf EPA ID:	CAD008364432
Trans Name:	RHO CHEM LLC
TSDf Alt EPA ID:	Not reported
TSDf Alt Name:	Not reported
Waste Code Description:	331 - Off-specification, aged, or surplus organics
RCRA Code:	D010
Meth Code:	H141 - Storage, Bulking, And/Or Transfer Off Site--No Treatment/Reovery (H010-H129) Or (H131-H135)
Quantity Tons:	0.0115
Waste Quantity:	23
Quantity Unit:	P
Additional Code 1:	D007
Additional Code 2:	Not reported
Additional Code 3:	Not reported
Additional Code 4:	Not reported
Additional Code 5:	Not reported

Map ID
Direction
Distance
Elevation

MAP FINDINGS

Site

Database(s)

EDR ID Number
EPA ID Number

28
SSE
1/2-1
0.748 mi.
3948 ft.

**PROPOSED CITRUS HERITAGE MIDDLE SCHOOL
SW AND SE CORNER OF KRAMARIA AVENUE AND CHICAGO AVENUE
UNINCORPORATED RIVERSIDE COUNT, CA 92504**

**ENVIROSTOR S108484750
SCH N/A**

**Relative:
Higher**

ENVIROSTOR:

**Actual:
1692 ft.**

Name: PROPOSED CITRUS HERITAGE MIDDLE SCHOOL
Address: SW AND SE CORNER OF KRAMARIA AVENUE AND CHICAGO AVENUE
City,State,Zip: UNINCORPORATED RIVERSIDE COUNTY, CA 92504
Facility ID: 60000618
Status: No Further Action
Status Date: 10/16/2007
Site Code: 404744
Site Type: School Investigation
Site Type Detailed: School
Acres: 27.9
NPL: NO
Regulatory Agencies: SMBRP
Lead Agency: SMBRP
Program Manager: Rana Georges
Supervisor: Shahir Haddad
Division Branch: Southern California Schools & Brownfields Outreach
Assembly: 63
Senate: 32
Special Program: Not reported
Restricted Use: NO
Site Mgmt Req: NONE SPECIFIED
Funding: School District
Latitude: 33.8764
Longitude: -117.3487
APN: NONE SPECIFIED
Past Use: AGRICULTURAL - ORCHARD
Potential COC: Arsenic Chlordane DDD DDE DDT Toxaphene Dieldrin
Confirmed COC: 30023-NO 30207-NO 30001-NO 30004-NO 30006-NO 30007-NO 30008-NO
Potential Description: SOIL
Alias Name: 404744
Alias Type: Project Code (Site Code)
Alias Name: 60000618
Alias Type: Envirostor ID Number

Completed Info:

Completed Area Name: PROJECT WIDE
Completed Sub Area Name: Not reported
Completed Document Type: Environmental Oversight Agreement
Completed Date: 05/25/2007
Comments: Signed Agreement sent (FedEx) to District.

Completed Area Name: PROJECT WIDE
Completed Sub Area Name: Not reported
Completed Document Type: Environmental Oversight Agreement
Completed Date: 10/03/2007
Comments: Signed agreement sent (FedEx) to District.

Completed Area Name: PROJECT WIDE
Completed Sub Area Name: Not reported
Completed Document Type: Cost Recovery Closeout Memo
Completed Date: 10/16/2007
Comments: Completed CRU memo.

Map ID
Direction
Distance
Elevation

MAP FINDINGS

Site

Database(s)

EDR ID Number
EPA ID Number

PROPOSED CITRUS HERITAGE MIDDLE SCHOOL (Continued)

S108484750

Completed Area Name: PROJECT WIDE
Completed Sub Area Name: Not reported
Completed Document Type: Fieldwork
Completed Date: 07/13/2007
Comments: Field sampling activities completed.

Completed Area Name: PROJECT WIDE
Completed Sub Area Name: Not reported
Completed Document Type: Preliminary Endangerment Assessment Workplan
Completed Date: 07/13/2007
Comments: DTSC approved the Tech Memo for implementation

Completed Area Name: PROJECT WIDE
Completed Sub Area Name: Not reported
Completed Document Type: Preliminary Endangerment Assessment Report
Completed Date: 10/15/2007
Comments: Project approved for No Further Action.

Completed Area Name: PROJECT WIDE
Completed Sub Area Name: Not reported
Completed Document Type: Other Report
Completed Date: 04/19/2007
Comments: Not reported

Completed Area Name: PROJECT WIDE
Completed Sub Area Name: Not reported
Completed Document Type: Other Report
Completed Date: 04/11/2007
Comments: Not reported

Completed Area Name: PROJECT WIDE
Completed Sub Area Name: Not reported
Completed Document Type: Cost Recovery Closeout Memo
Completed Date: 01/13/2015
Comments: Not reported

Future Area Name: Not reported
Future Sub Area Name: Not reported
Future Document Type: Not reported
Future Due Date: Not reported
Schedule Area Name: Not reported
Schedule Sub Area Name: Not reported
Schedule Document Type: Not reported
Schedule Due Date: Not reported
Schedule Revised Date: Not reported

SCH:

Name: PROPOSED CITRUS HERITAGE MIDDLE SCHOOL
Address: SW AND SE CORNER OF KRAMARIA AVENUE AND CHICAGO AVENUE
City,State,Zip: UNINCORPORATED RIVERSIDE COUNTY, CA 92504
Facility ID: 60000618
Site Type: School Investigation
Site Type Detail: School
Site Mgmt. Req.: NONE SPECIFIED
Acres: 27.9
National Priorities List: NO

Map ID
Direction
Distance
Elevation

MAP FINDINGS

Site

Database(s)

EDR ID Number
EPA ID Number

PROPOSED CITRUS HERITAGE MIDDLE SCHOOL (Continued)

S108484750

Cleanup Oversight Agencies: SMBRP
Lead Agency: SMBRP
Lead Agency Description: DTSC - Site Cleanup Program
Project Manager: Rana Georges
Supervisor: Shahir Haddad
Division Branch: Southern California Schools & Brownfields Outreach
Site Code: 404744
Assembly: 63
Senate: 32
Special Program Status: Not reported
Status: No Further Action
Status Date: 10/16/2007
Restricted Use: NO
Funding: School District
Latitude: 33.8764
Longitude: -117.3487
APN: NONE SPECIFIED
Past Use: AGRICULTURAL - ORCHARD
Potential COC: Arsenic, Chlordane, DDD, DDE, DDT, Toxaphene, Dieldrin
Confirmed COC: 30023-NO, 30207-NO, 30001-NO, 30004-NO, 30006-NO, 30007-NO, 30008-NO
Potential Description: SOIL
Alias Name: 404744
Alias Type: Project Code (Site Code)
Alias Name: 60000618
Alias Type: Envirostor ID Number

Completed Info:

Completed Area Name: PROJECT WIDE
Completed Sub Area Name: Not reported
Completed Document Type: Environmental Oversight Agreement
Completed Date: 05/25/2007
Comments: Signed Agreement sent (FedEx) to District.

Completed Area Name: PROJECT WIDE
Completed Sub Area Name: Not reported
Completed Document Type: Environmental Oversight Agreement
Completed Date: 10/03/2007
Comments: Signed agreement sent (FedEx) to District.

Completed Area Name: PROJECT WIDE
Completed Sub Area Name: Not reported
Completed Document Type: Cost Recovery Closeout Memo
Completed Date: 10/16/2007
Comments: Completed CRU memo.

Completed Area Name: PROJECT WIDE
Completed Sub Area Name: Not reported
Completed Document Type: Fieldwork
Completed Date: 07/13/2007
Comments: Field sampling activities completed.

Completed Area Name: PROJECT WIDE
Completed Sub Area Name: Not reported
Completed Document Type: Preliminary Endangerment Assessment Workplan
Completed Date: 07/13/2007
Comments: DTSC approved the Tech Memo for implementation

Completed Area Name: PROJECT WIDE

Map ID
Direction
Distance
Elevation

MAP FINDINGS

Site

Database(s)

EDR ID Number
EPA ID Number

PROPOSED CITRUS HERITAGE MIDDLE SCHOOL (Continued)

S108484750

Completed Sub Area Name: Not reported
Completed Document Type: Preliminary Endangerment Assessment Report
Completed Date: 10/15/2007
Comments: Project approved for No Further Action.

Completed Area Name: PROJECT WIDE
Completed Sub Area Name: Not reported
Completed Document Type: Other Report
Completed Date: 04/19/2007
Comments: Not reported

Completed Area Name: PROJECT WIDE
Completed Sub Area Name: Not reported
Completed Document Type: Other Report
Completed Date: 04/11/2007
Comments: Not reported

Completed Area Name: PROJECT WIDE
Completed Sub Area Name: Not reported
Completed Document Type: Cost Recovery Closeout Memo
Completed Date: 01/13/2015
Comments: Not reported

Future Area Name: Not reported
Future Sub Area Name: Not reported
Future Document Type: Not reported
Future Due Date: Not reported
Schedule Area Name: Not reported
Schedule Sub Area Name: Not reported
Schedule Document Type: Not reported
Schedule Due Date: Not reported
Schedule Revised Date: Not reported

Count: 2 records.

ORPHAN SUMMARY

City	EDR ID	Site Name	Site Address	Zip	Database(s)
RIVERSIDE	S107538951		CENTRAL AVENUE AND CHICAGO, IN		CDL
RIVERSIDE	S131459599	TARGET DISTRIBUTION CENTER T3856	25000 VAN BUREN BLVD	92508	CERS HAZ WASTE

GOVERNMENT RECORDS SEARCHED / DATA CURRENCY TRACKING

To maintain currency of the following federal and state databases, EDR contacts the appropriate governmental agency on a monthly or quarterly basis, as required.

Number of Days to Update: Provides confirmation that EDR is reporting records that have been updated within 90 days from the date the government agency made the information available to the public.

STANDARD ENVIRONMENTAL RECORDS

Lists of Federal NPL (Superfund) sites

NPL: National Priority List

National Priorities List (Superfund). The NPL is a subset of CERCLIS and identifies over 1,200 sites for priority cleanup under the Superfund Program. NPL sites may encompass relatively large areas. As such, EDR provides polygon coverage for over 1,000 NPL site boundaries produced by EPA's Environmental Photographic Interpretation Center (EPIC) and regional EPA offices.

Date of Government Version: 03/27/2025	Source: EPA
Date Data Arrived at EDR: 04/01/2025	Telephone: N/A
Date Made Active in Reports: 04/24/2025	Last EDR Contact: 05/01/2025
Number of Days to Update: 23	Next Scheduled EDR Contact: 07/07/2025
	Data Release Frequency: Quarterly

NPL Site Boundaries

Sources:

EPA's Environmental Photographic Interpretation Center (EPIC)
Telephone: 202-564-7333

EPA Region 1
Telephone 617-918-1143

EPA Region 6
Telephone: 214-655-6659

EPA Region 3
Telephone 215-814-5418

EPA Region 7
Telephone: 913-551-7247

EPA Region 4
Telephone 404-562-8033

EPA Region 8
Telephone: 303-312-6774

EPA Region 5
Telephone 312-886-6686

EPA Region 9
Telephone: 415-947-4246

EPA Region 10
Telephone 206-553-8665

Proposed NPL: Proposed National Priority List Sites

A site that has been proposed for listing on the National Priorities List through the issuance of a proposed rule in the Federal Register. EPA then accepts public comments on the site, responds to the comments, and places on the NPL those sites that continue to meet the requirements for listing.

Date of Government Version: 03/27/2025	Source: EPA
Date Data Arrived at EDR: 04/01/2025	Telephone: N/A
Date Made Active in Reports: 04/24/2025	Last EDR Contact: 05/01/2025
Number of Days to Update: 23	Next Scheduled EDR Contact: 07/07/2025
	Data Release Frequency: Quarterly

NPL LIENS: Federal Superfund Liens

Federal Superfund Liens. Under the authority granted the USEPA by CERCLA of 1980, the USEPA has the authority to file liens against real property in order to recover remedial action expenditures or when the property owner received notification of potential liability. USEPA compiles a listing of filed notices of Superfund Liens.

GOVERNMENT RECORDS SEARCHED / DATA CURRENCY TRACKING

Date of Government Version: 10/15/1991
Date Data Arrived at EDR: 02/02/1994
Date Made Active in Reports: 03/30/1994
Number of Days to Update: 56

Source: EPA
Telephone: 202-564-4267
Last EDR Contact: 08/15/2011
Next Scheduled EDR Contact: 11/28/2011
Data Release Frequency: No Update Planned

Lists of Federal Delisted NPL sites

Delisted NPL: National Priority List Deletions

The National Oil and Hazardous Substances Pollution Contingency Plan (NCP) establishes the criteria that the EPA uses to delete sites from the NPL. In accordance with 40 CFR 300.425.(e), sites may be deleted from the NPL where no further response is appropriate.

Date of Government Version: 03/27/2025
Date Data Arrived at EDR: 04/01/2025
Date Made Active in Reports: 04/24/2025
Number of Days to Update: 23

Source: EPA
Telephone: N/A
Last EDR Contact: 05/01/2025
Next Scheduled EDR Contact: 07/07/2025
Data Release Frequency: Quarterly

Lists of Federal sites subject to CERCLA removals and CERCLA orders

FEDERAL FACILITY: Federal Facility Site Information listing

A listing of National Priority List (NPL) and Base Realignment and Closure (BRAC) sites found in the Comprehensive Environmental Response, Compensation and Liability Information System (CERCLIS) Database where EPA Federal Facilities Restoration and Reuse Office is involved in cleanup activities.

Date of Government Version: 11/20/2024
Date Data Arrived at EDR: 12/18/2024
Date Made Active in Reports: 12/20/2024
Number of Days to Update: 2

Source: Environmental Protection Agency
Telephone: 703-603-8704
Last EDR Contact: 03/27/2025
Next Scheduled EDR Contact: 07/07/2025
Data Release Frequency: Varies

SEMS: Superfund Enterprise Management System

SEMS (Superfund Enterprise Management System) tracks hazardous waste sites, potentially hazardous waste sites, and remedial activities performed in support of EPA's Superfund Program across the United States. The list was formerly known as CERCLIS, renamed to SEMS by the EPA in 2015. The list contains data on potentially hazardous waste sites that have been reported to the USEPA by states, municipalities, private companies and private persons, pursuant to Section 103 of the Comprehensive Environmental Response, Compensation, and Liability Act (CERCLA). This dataset also contains sites which are either proposed to or on the National Priorities List (NPL) and the sites which are in the screening and assessment phase for possible inclusion on the NPL.

Date of Government Version: 03/27/2025
Date Data Arrived at EDR: 04/01/2025
Date Made Active in Reports: 04/24/2025
Number of Days to Update: 23

Source: EPA
Telephone: 800-424-9346
Last EDR Contact: 05/01/2025
Next Scheduled EDR Contact: 07/21/2025
Data Release Frequency: Quarterly

Lists of Federal CERCLA sites with NFRAP

SEMS-ARCHIVE: Superfund Enterprise Management System Archive

GOVERNMENT RECORDS SEARCHED / DATA CURRENCY TRACKING

SEMS-ARCHIVE (Superfund Enterprise Management System Archive) tracks sites that have no further interest under the Federal Superfund Program based on available information. The list was formerly known as the CERCLIS-NFRAP, renamed to SEMS ARCHIVE by the EPA in 2015. EPA may perform a minimal level of assessment work at a site while it is archived if site conditions change and/or new information becomes available. Archived sites have been removed and archived from the inventory of SEMS sites. Archived status indicates that, to the best of EPA's knowledge, assessment at a site has been completed and that EPA has determined no further steps will be taken to list the site on the National Priorities List (NPL), unless information indicates this decision was not appropriate or other considerations require a recommendation for listing at a later time. The decision does not necessarily mean that there is no hazard associated with a given site; it only means that, based upon available information, the location is not judged to be potential NPL site.

Date of Government Version: 03/27/2025	Source: EPA
Date Data Arrived at EDR: 04/01/2025	Telephone: 800-424-9346
Date Made Active in Reports: 04/24/2025	Last EDR Contact: 05/01/2025
Number of Days to Update: 23	Next Scheduled EDR Contact: 07/21/2025
	Data Release Frequency: Quarterly

Lists of Federal RCRA facilities undergoing Corrective Action

CORRACTS: Corrective Action Report

CORRACTS identifies hazardous waste handlers with RCRA corrective action activity.

Date of Government Version: 02/17/2025	Source: EPA
Date Data Arrived at EDR: 02/19/2025	Telephone: 800-424-9346
Date Made Active in Reports: 03/06/2025	Last EDR Contact: 03/18/2025
Number of Days to Update: 15	Next Scheduled EDR Contact: 06/30/2025
	Data Release Frequency: Quarterly

Lists of Federal RCRA TSD facilities

RCRA-TSDF: RCRA - Treatment, Storage and Disposal

RCRAInfo is EPA's comprehensive information system, providing access to data supporting the Resource Conservation and Recovery Act (RCRA) of 1976 and the Hazardous and Solid Waste Amendments (HSWA) of 1984. The database includes selective information on sites which generate, transport, store, treat and/or dispose of hazardous waste as defined by the Resource Conservation and Recovery Act (RCRA). Transporters are individuals or entities that move hazardous waste from the generator offsite to a facility that can recycle, treat, store, or dispose of the waste. TSDFs treat, store, or dispose of the waste.

Date of Government Version: 02/17/2025	Source: Environmental Protection Agency
Date Data Arrived at EDR: 02/19/2025	Telephone: (415) 495-8895
Date Made Active in Reports: 03/06/2025	Last EDR Contact: 03/18/2025
Number of Days to Update: 15	Next Scheduled EDR Contact: 06/30/2025
	Data Release Frequency: Quarterly

Lists of Federal RCRA generators

RCRA-LQG: RCRA - Large Quantity Generators

RCRAInfo is EPA's comprehensive information system, providing access to data supporting the Resource Conservation and Recovery Act (RCRA) of 1976 and the Hazardous and Solid Waste Amendments (HSWA) of 1984. The database includes selective information on sites which generate, transport, store, treat and/or dispose of hazardous waste as defined by the Resource Conservation and Recovery Act (RCRA). Large quantity generators (LQGs) generate over 1,000 kilograms (kg) of hazardous waste, or over 1 kg of acutely hazardous waste per month.

Date of Government Version: 02/17/2025	Source: Environmental Protection Agency
Date Data Arrived at EDR: 02/19/2025	Telephone: (415) 495-8895
Date Made Active in Reports: 03/06/2025	Last EDR Contact: 03/18/2025
Number of Days to Update: 15	Next Scheduled EDR Contact: 06/30/2025
	Data Release Frequency: Quarterly

GOVERNMENT RECORDS SEARCHED / DATA CURRENCY TRACKING

RCRA-SQG: RCRA - Small Quantity Generators

RCRAInfo is EPA's comprehensive information system, providing access to data supporting the Resource Conservation and Recovery Act (RCRA) of 1976 and the Hazardous and Solid Waste Amendments (HSWA) of 1984. The database includes selective information on sites which generate, transport, store, treat and/or dispose of hazardous waste as defined by the Resource Conservation and Recovery Act (RCRA). Small quantity generators (SQGs) generate between 100 kg and 1,000 kg of hazardous waste per month.

Date of Government Version: 02/17/2025	Source: Environmental Protection Agency
Date Data Arrived at EDR: 02/19/2025	Telephone: (415) 495-8895
Date Made Active in Reports: 03/06/2025	Last EDR Contact: 03/18/2025
Number of Days to Update: 15	Next Scheduled EDR Contact: 06/30/2025
	Data Release Frequency: Quarterly

RCRA-VSQG: RCRA - Very Small Quantity Generators (Formerly Conditionally Exempt Small Quantity Generators)

RCRAInfo is EPA's comprehensive information system, providing access to data supporting the Resource Conservation and Recovery Act (RCRA) of 1976 and the Hazardous and Solid Waste Amendments (HSWA) of 1984. The database includes selective information on sites which generate, transport, store, treat and/or dispose of hazardous waste as defined by the Resource Conservation and Recovery Act (RCRA). Very small quantity generators (VSQGs) generate less than 100 kg of hazardous waste, or less than 1 kg of acutely hazardous waste per month.

Date of Government Version: 02/17/2025	Source: Environmental Protection Agency
Date Data Arrived at EDR: 02/19/2025	Telephone: (415) 495-8895
Date Made Active in Reports: 03/06/2025	Last EDR Contact: 03/18/2025
Number of Days to Update: 15	Next Scheduled EDR Contact: 06/30/2025
	Data Release Frequency: Quarterly

Federal institutional controls / engineering controls registries

LUCIS: Land Use Control Information System

LUCIS contains records of land use control information pertaining to the former Navy Base Realignment and Closure properties.

Date of Government Version: 11/11/2024	Source: Department of the Navy
Date Data Arrived at EDR: 11/25/2024	Telephone: 843-820-7326
Date Made Active in Reports: 02/18/2025	Last EDR Contact: 04/30/2025
Number of Days to Update: 85	Next Scheduled EDR Contact: 08/18/2025
	Data Release Frequency: Varies

US ENG CONTROLS: Engineering Controls Sites List

A listing of sites with engineering controls in place. Engineering controls include various forms of caps, building foundations, liners, and treatment methods to create pathway elimination for regulated substances to enter environmental media or effect human health.

Date of Government Version: 01/29/2025	Source: Environmental Protection Agency
Date Data Arrived at EDR: 02/18/2025	Telephone: 703-603-0695
Date Made Active in Reports: 04/29/2025	Last EDR Contact: 02/18/2025
Number of Days to Update: 70	Next Scheduled EDR Contact: 12/02/2024
	Data Release Frequency: Varies

US INST CONTROLS: Institutional Controls Sites List

A listing of sites with institutional controls in place. Institutional controls include administrative measures, such as groundwater use restrictions, construction restrictions, property use restrictions, and post remediation care requirements intended to prevent exposure to contaminants remaining on site. Deed restrictions are generally required as part of the institutional controls.

Date of Government Version: 01/29/2025	Source: Environmental Protection Agency
Date Data Arrived at EDR: 02/18/2025	Telephone: 703-603-0695
Date Made Active in Reports: 04/29/2025	Last EDR Contact: 02/18/2025
Number of Days to Update: 70	Next Scheduled EDR Contact: 06/02/2025
	Data Release Frequency: Varies

GOVERNMENT RECORDS SEARCHED / DATA CURRENCY TRACKING

Federal ERNS list

ERNS: Emergency Response Notification System

Emergency Response Notification System. ERNS records and stores information on reported releases of oil and hazardous substances.

Date of Government Version: 12/03/2024

Source: National Response Center, United States Coast Guard

Date Data Arrived at EDR: 12/11/2024

Telephone: 202-267-2180

Date Made Active in Reports: 02/18/2025

Last EDR Contact: 03/18/2025

Number of Days to Update: 69

Next Scheduled EDR Contact: 06/30/2025

Data Release Frequency: Quarterly

Lists of state- and tribal (Superfund) equivalent sites

RESPONSE: State Response Sites

Identifies confirmed release sites where DTSC is involved in remediation, either in a lead or oversight capacity. These confirmed release sites are generally high-priority and high potential risk.

Date of Government Version: 01/21/2025

Source: Department of Toxic Substances Control

Date Data Arrived at EDR: 01/22/2025

Telephone: 916-323-3400

Date Made Active in Reports: 04/03/2025

Last EDR Contact: 04/22/2025

Number of Days to Update: 71

Next Scheduled EDR Contact: 08/04/2025

Data Release Frequency: Quarterly

Lists of state- and tribal hazardous waste facilities

ENVIROSTOR: EnviroStor Database

The Department of Toxic Substances Control's (DTSC's) Site Mitigation and Brownfields Reuse Program's (SMBRP's) EnviroStor database identifies sites that have known contamination or sites for which there may be reasons to investigate further. The database includes the following site types: Federal Superfund sites (National Priorities List (NPL)); State Response, including Military Facilities and State Superfund; Voluntary Cleanup; and School sites. EnviroStor provides similar information to the information that was available in CalSites, and provides additional site information, including, but not limited to, identification of formerly-contaminated properties that have been released for reuse, properties where environmental deed restrictions have been recorded to prevent inappropriate land uses, and risk characterization information that is used to assess potential impacts to public health and the environment at contaminated sites.

Date of Government Version: 01/21/2025

Source: Department of Toxic Substances Control

Date Data Arrived at EDR: 01/22/2025

Telephone: 916-323-3400

Date Made Active in Reports: 04/03/2025

Last EDR Contact: 04/22/2025

Number of Days to Update: 71

Next Scheduled EDR Contact: 08/04/2025

Data Release Frequency: Quarterly

Lists of state and tribal landfills and solid waste disposal facilities

SWF/LF (SWIS): Solid Waste Information System

Active, Closed and Inactive Landfills. SWF/LF records typically contain an inventory of solid waste disposal facilities or landfills. These may be active or inactive facilities or open dumps that failed to meet RCRA Section 4004 criteria for solid waste landfills or disposal sites.

Date of Government Version: 02/03/2025

Source: Department of Resources Recycling and Recovery

Date Data Arrived at EDR: 02/04/2025

Telephone: 916-341-6320

Date Made Active in Reports: 04/18/2025

Last EDR Contact: 05/06/2025

Number of Days to Update: 73

Next Scheduled EDR Contact: 08/18/2025

Data Release Frequency: Quarterly

Lists of state and tribal leaking storage tanks

GOVERNMENT RECORDS SEARCHED / DATA CURRENCY TRACKING

LUST REG 2: Fuel Leak List

Leaking Underground Storage Tank locations. Alameda, Contra Costa, Marin, Napa, San Francisco, San Mateo, Santa Clara, Solano, Sonoma counties.

Date of Government Version: 09/30/2004
Date Data Arrived at EDR: 10/20/2004
Date Made Active in Reports: 11/19/2004
Number of Days to Update: 30

Source: California Regional Water Quality Control Board San Francisco Bay Region (2)
Telephone: 510-622-2433
Last EDR Contact: 09/19/2011
Next Scheduled EDR Contact: 01/02/2012
Data Release Frequency: No Update Planned

LUST REG 9: Leaking Underground Storage Tank Report

Orange, Riverside, San Diego counties. For more current information, please refer to the State Water Resources Control Board's LUST database.

Date of Government Version: 03/01/2001
Date Data Arrived at EDR: 04/23/2001
Date Made Active in Reports: 05/21/2001
Number of Days to Update: 28

Source: California Regional Water Quality Control Board San Diego Region (9)
Telephone: 858-637-5595
Last EDR Contact: 09/26/2011
Next Scheduled EDR Contact: 01/09/2012
Data Release Frequency: No Update Planned

LUST REG 4: Underground Storage Tank Leak List

Los Angeles, Ventura counties. For more current information, please refer to the State Water Resources Control Board's LUST database.

Date of Government Version: 09/07/2004
Date Data Arrived at EDR: 09/07/2004
Date Made Active in Reports: 10/12/2004
Number of Days to Update: 35

Source: California Regional Water Quality Control Board Los Angeles Region (4)
Telephone: 213-576-6710
Last EDR Contact: 09/06/2011
Next Scheduled EDR Contact: 12/19/2011
Data Release Frequency: No Update Planned

LUST REG 5: Leaking Underground Storage Tank Database

Leaking Underground Storage Tank locations. Alameda, Alpine, Amador, Butte, Colusa, Contra Costa, Calveras, El Dorado, Fresno, Glenn, Kern, Kings, Lake, Lassen, Madera, Mariposa, Merced, Modoc, Napa, Nevada, Placer, Plumas, Sacramento, San Joaquin, Shasta, Solano, Stanislaus, Sutter, Tehama, Tulare, Tuolumne, Yolo, Yuba counties.

Date of Government Version: 07/01/2008
Date Data Arrived at EDR: 07/22/2008
Date Made Active in Reports: 07/31/2008
Number of Days to Update: 9

Source: California Regional Water Quality Control Board Central Valley Region (5)
Telephone: 916-464-4834
Last EDR Contact: 07/01/2011
Next Scheduled EDR Contact: 10/17/2011
Data Release Frequency: No Update Planned

LUST REG 7: Leaking Underground Storage Tank Case Listing

Leaking Underground Storage Tank locations. Imperial, Riverside, San Diego, Santa Barbara counties.

Date of Government Version: 02/26/2004
Date Data Arrived at EDR: 02/26/2004
Date Made Active in Reports: 03/24/2004
Number of Days to Update: 27

Source: California Regional Water Quality Control Board Colorado River Basin Region (7)
Telephone: 760-776-8943
Last EDR Contact: 08/01/2011
Next Scheduled EDR Contact: 11/14/2011
Data Release Frequency: No Update Planned

LUST REG 8: Leaking Underground Storage Tanks

California Regional Water Quality Control Board Santa Ana Region (8). For more current information, please refer to the State Water Resources Control Board's LUST database.

Date of Government Version: 02/14/2005
Date Data Arrived at EDR: 02/15/2005
Date Made Active in Reports: 03/28/2005
Number of Days to Update: 41

Source: California Regional Water Quality Control Board Santa Ana Region (8)
Telephone: 909-782-4496
Last EDR Contact: 08/15/2011
Next Scheduled EDR Contact: 11/28/2011
Data Release Frequency: No Update Planned

GOVERNMENT RECORDS SEARCHED / DATA CURRENCY TRACKING

LUST: Leaking Underground Fuel Tank Report (GEOTRACKER)

Leaking Underground Storage Tank (LUST) Sites included in GeoTracker. GeoTracker is the Water Boards data management system for sites that impact, or have the potential to impact, water quality in California, with emphasis on groundwater.

Date of Government Version: 02/24/2025	Source: State Water Resources Control Board
Date Data Arrived at EDR: 02/24/2025	Telephone: see region list
Date Made Active in Reports: 02/26/2025	Last EDR Contact: 02/24/2025
Number of Days to Update: 2	Next Scheduled EDR Contact: 06/16/2025
	Data Release Frequency: Quarterly

LUST REG 1: Active Toxic Site Investigation

Del Norte, Humboldt, Lake, Mendocino, Modoc, Siskiyou, Sonoma, Trinity counties. For more current information, please refer to the State Water Resources Control Board's LUST database.

Date of Government Version: 02/01/2001	Source: California Regional Water Quality Control Board North Coast (1)
Date Data Arrived at EDR: 02/28/2001	Telephone: 707-570-3769
Date Made Active in Reports: 03/29/2001	Last EDR Contact: 08/01/2011
Number of Days to Update: 29	Next Scheduled EDR Contact: 11/14/2011
	Data Release Frequency: No Update Planned

LUST REG 6V: Leaking Underground Storage Tank Case Listing

Leaking Underground Storage Tank locations. Inyo, Kern, Los Angeles, Mono, San Bernardino counties.

Date of Government Version: 06/07/2005	Source: California Regional Water Quality Control Board Victorville Branch Office (6)
Date Data Arrived at EDR: 06/07/2005	Telephone: 760-241-7365
Date Made Active in Reports: 06/29/2005	Last EDR Contact: 09/12/2011
Number of Days to Update: 22	Next Scheduled EDR Contact: 12/26/2011
	Data Release Frequency: No Update Planned

LUST REG 6L: Leaking Underground Storage Tank Case Listing

For more current information, please refer to the State Water Resources Control Board's LUST database.

Date of Government Version: 09/09/2003	Source: California Regional Water Quality Control Board Lahontan Region (6)
Date Data Arrived at EDR: 09/10/2003	Telephone: 530-542-5572
Date Made Active in Reports: 10/07/2003	Last EDR Contact: 09/12/2011
Number of Days to Update: 27	Next Scheduled EDR Contact: 12/26/2011
	Data Release Frequency: No Update Planned

LUST REG 3: Leaking Underground Storage Tank Database

Leaking Underground Storage Tank locations. Monterey, San Benito, San Luis Obispo, Santa Barbara, Santa Cruz counties.

Date of Government Version: 05/19/2003	Source: California Regional Water Quality Control Board Central Coast Region (3)
Date Data Arrived at EDR: 05/19/2003	Telephone: 805-542-4786
Date Made Active in Reports: 06/02/2003	Last EDR Contact: 07/18/2011
Number of Days to Update: 14	Next Scheduled EDR Contact: 10/31/2011
	Data Release Frequency: No Update Planned

INDIAN LUST R4: Leaking Underground Storage Tanks on Indian Land

LUSTs on Indian land in Florida, Mississippi and North Carolina.

Date of Government Version: 11/18/2024	Source: EPA Region 4
Date Data Arrived at EDR: 01/16/2025	Telephone: 404-562-8677
Date Made Active in Reports: 04/07/2025	Last EDR Contact: 01/16/2025
Number of Days to Update: 81	Next Scheduled EDR Contact: 07/28/2025
	Data Release Frequency: Varies

INDIAN LUST R5: Leaking Underground Storage Tanks on Indian Land

Leaking underground storage tanks located on Indian Land in Michigan, Minnesota and Wisconsin.

Date of Government Version: 11/18/2024	Source: EPA, Region 5
Date Data Arrived at EDR: 01/16/2025	Telephone: 312-886-7439
Date Made Active in Reports: 04/07/2025	Last EDR Contact: 04/09/2025
Number of Days to Update: 81	Next Scheduled EDR Contact: 07/28/2025
	Data Release Frequency: Varies

GOVERNMENT RECORDS SEARCHED / DATA CURRENCY TRACKING

INDIAN LUST R7: Leaking Underground Storage Tanks on Indian Land
LUSTs on Indian land in Iowa, Kansas, and Nebraska

Date of Government Version: 01/07/2025	Source: EPA Region 7
Date Data Arrived at EDR: 01/16/2025	Telephone: 913-551-7003
Date Made Active in Reports: 04/07/2025	Last EDR Contact: 04/09/2025
Number of Days to Update: 81	Next Scheduled EDR Contact: 07/28/2025
	Data Release Frequency: Varies

INDIAN LUST R9: Leaking Underground Storage Tanks on Indian Land
LUSTs on Indian land in Arizona, California, New Mexico and Nevada

Date of Government Version: 01/07/2025	Source: Environmental Protection Agency
Date Data Arrived at EDR: 01/16/2025	Telephone: 415-972-3372
Date Made Active in Reports: 04/07/2025	Last EDR Contact: 04/09/2025
Number of Days to Update: 81	Next Scheduled EDR Contact: 07/28/2025
	Data Release Frequency: Varies

INDIAN LUST R8: Leaking Underground Storage Tanks on Indian Land
LUSTs on Indian land in Colorado, Montana, North Dakota, South Dakota, Utah and Wyoming.

Date of Government Version: 11/18/2024	Source: EPA Region 8
Date Data Arrived at EDR: 01/16/2025	Telephone: 303-312-6271
Date Made Active in Reports: 04/07/2025	Last EDR Contact: 04/09/2025
Number of Days to Update: 81	Next Scheduled EDR Contact: 07/28/2025
	Data Release Frequency: Varies

INDIAN LUST R6: Leaking Underground Storage Tanks on Indian Land
LUSTs on Indian land in New Mexico and Oklahoma.

Date of Government Version: 11/18/2024	Source: EPA Region 6
Date Data Arrived at EDR: 01/16/2025	Telephone: 214-665-6597
Date Made Active in Reports: 04/07/2025	Last EDR Contact: 04/09/2025
Number of Days to Update: 81	Next Scheduled EDR Contact: 07/28/2025
	Data Release Frequency: Varies

INDIAN LUST R10: Leaking Underground Storage Tanks on Indian Land
LUSTs on Indian land in Alaska, Idaho, Oregon and Washington.

Date of Government Version: 11/18/2024	Source: EPA Region 10
Date Data Arrived at EDR: 01/16/2025	Telephone: 206-553-2857
Date Made Active in Reports: 04/07/2025	Last EDR Contact: 04/09/2025
Number of Days to Update: 81	Next Scheduled EDR Contact: 07/28/2025
	Data Release Frequency: Varies

INDIAN LUST R1: Leaking Underground Storage Tanks on Indian Land
A listing of leaking underground storage tank locations on Indian Land.

Date of Government Version: 11/18/2024	Source: EPA Region 1
Date Data Arrived at EDR: 01/16/2025	Telephone: 617-918-1313
Date Made Active in Reports: 04/07/2025	Last EDR Contact: 04/09/2025
Number of Days to Update: 81	Next Scheduled EDR Contact: 07/28/2025
	Data Release Frequency: Varies

CPS-SLIC: Statewide SLIC Cases (GEOTRACKER)

Cleanup Program Sites (CPS; also known as Site Cleanups [SC] and formerly known as Spills, Leaks, Investigations, and Cleanups [SLIC] sites) included in GeoTracker. GeoTracker is the Water Boards data management system for sites that impact, or have the potential to impact, water quality in California, with emphasis on groundwater.

Date of Government Version: 02/24/2025	Source: State Water Resources Control Board
Date Data Arrived at EDR: 02/24/2025	Telephone: 866-480-1028
Date Made Active in Reports: 02/26/2025	Last EDR Contact: 02/24/2025
Number of Days to Update: 2	Next Scheduled EDR Contact: 06/16/2025
	Data Release Frequency: Varies

GOVERNMENT RECORDS SEARCHED / DATA CURRENCY TRACKING

SLIC REG 1: Active Toxic Site Investigations

The SLIC (Spills, Leaks, Investigations and Cleanup) program is designed to protect and restore water quality from spills, leaks, and similar discharges.

Date of Government Version: 04/03/2003
Date Data Arrived at EDR: 04/07/2003
Date Made Active in Reports: 04/25/2003
Number of Days to Update: 18

Source: California Regional Water Quality Control Board, North Coast Region (1)
Telephone: 707-576-2220
Last EDR Contact: 08/01/2011
Next Scheduled EDR Contact: 11/14/2011
Data Release Frequency: No Update Planned

SLIC REG 2: Spills, Leaks, Investigation & Cleanup Cost Recovery Listing

The SLIC (Spills, Leaks, Investigations and Cleanup) program is designed to protect and restore water quality from spills, leaks, and similar discharges.

Date of Government Version: 09/30/2004
Date Data Arrived at EDR: 10/20/2004
Date Made Active in Reports: 11/19/2004
Number of Days to Update: 30

Source: Regional Water Quality Control Board San Francisco Bay Region (2)
Telephone: 510-286-0457
Last EDR Contact: 09/19/2011
Next Scheduled EDR Contact: 01/02/2012
Data Release Frequency: No Update Planned

SLIC REG 3: Spills, Leaks, Investigation & Cleanup Cost Recovery Listing

The SLIC (Spills, Leaks, Investigations and Cleanup) program is designed to protect and restore water quality from spills, leaks, and similar discharges.

Date of Government Version: 05/18/2006
Date Data Arrived at EDR: 05/18/2006
Date Made Active in Reports: 06/15/2006
Number of Days to Update: 28

Source: California Regional Water Quality Control Board Central Coast Region (3)
Telephone: 805-549-3147
Last EDR Contact: 07/18/2011
Next Scheduled EDR Contact: 10/31/2011
Data Release Frequency: No Update Planned

SLIC REG 4: Spills, Leaks, Investigation & Cleanup Cost Recovery Listing

The SLIC (Spills, Leaks, Investigations and Cleanup) program is designed to protect and restore water quality from spills, leaks, and similar discharges.

Date of Government Version: 11/17/2004
Date Data Arrived at EDR: 11/18/2004
Date Made Active in Reports: 01/04/2005
Number of Days to Update: 47

Source: Region Water Quality Control Board Los Angeles Region (4)
Telephone: 213-576-6600
Last EDR Contact: 07/01/2011
Next Scheduled EDR Contact: 10/17/2011
Data Release Frequency: No Update Planned

SLIC REG 5: Spills, Leaks, Investigation & Cleanup Cost Recovery Listing

The SLIC (Spills, Leaks, Investigations and Cleanup) program is designed to protect and restore water quality from spills, leaks, and similar discharges.

Date of Government Version: 04/01/2005
Date Data Arrived at EDR: 04/05/2005
Date Made Active in Reports: 04/21/2005
Number of Days to Update: 16

Source: Regional Water Quality Control Board Central Valley Region (5)
Telephone: 916-464-3291
Last EDR Contact: 09/12/2011
Next Scheduled EDR Contact: 12/26/2011
Data Release Frequency: No Update Planned

SLIC REG 6V: Spills, Leaks, Investigation & Cleanup Cost Recovery Listing

The SLIC (Spills, Leaks, Investigations and Cleanup) program is designed to protect and restore water quality from spills, leaks, and similar discharges.

Date of Government Version: 05/24/2005
Date Data Arrived at EDR: 05/25/2005
Date Made Active in Reports: 06/16/2005
Number of Days to Update: 22

Source: Regional Water Quality Control Board, Victorville Branch
Telephone: 619-241-6583
Last EDR Contact: 08/15/2011
Next Scheduled EDR Contact: 11/28/2011
Data Release Frequency: No Update Planned

GOVERNMENT RECORDS SEARCHED / DATA CURRENCY TRACKING

SLIC REG 6L: SLIC Sites

The SLIC (Spills, Leaks, Investigations and Cleanup) program is designed to protect and restore water quality from spills, leaks, and similar discharges.

Date of Government Version: 09/07/2004
Date Data Arrived at EDR: 09/07/2004
Date Made Active in Reports: 10/12/2004
Number of Days to Update: 35

Source: California Regional Water Quality Control Board, Lahontan Region
Telephone: 530-542-5574
Last EDR Contact: 08/15/2011
Next Scheduled EDR Contact: 11/28/2011
Data Release Frequency: No Update Planned

SLIC REG 7: SLIC List

The SLIC (Spills, Leaks, Investigations and Cleanup) program is designed to protect and restore water quality from spills, leaks, and similar discharges.

Date of Government Version: 11/24/2004
Date Data Arrived at EDR: 11/29/2004
Date Made Active in Reports: 01/04/2005
Number of Days to Update: 36

Source: California Regional Quality Control Board, Colorado River Basin Region
Telephone: 760-346-7491
Last EDR Contact: 08/01/2011
Next Scheduled EDR Contact: 11/14/2011
Data Release Frequency: No Update Planned

SLIC REG 8: Spills, Leaks, Investigation & Cleanup Cost Recovery Listing

The SLIC (Spills, Leaks, Investigations and Cleanup) program is designed to protect and restore water quality from spills, leaks, and similar discharges.

Date of Government Version: 04/03/2008
Date Data Arrived at EDR: 04/03/2008
Date Made Active in Reports: 04/14/2008
Number of Days to Update: 11

Source: California Region Water Quality Control Board Santa Ana Region (8)
Telephone: 951-782-3298
Last EDR Contact: 09/12/2011
Next Scheduled EDR Contact: 12/26/2011
Data Release Frequency: No Update Planned

SLIC REG 9: Spills, Leaks, Investigation & Cleanup Cost Recovery Listing

The SLIC (Spills, Leaks, Investigations and Cleanup) program is designed to protect and restore water quality from spills, leaks, and similar discharges.

Date of Government Version: 09/10/2007
Date Data Arrived at EDR: 09/11/2007
Date Made Active in Reports: 09/28/2007
Number of Days to Update: 17

Source: California Regional Water Quality Control Board San Diego Region (9)
Telephone: 858-467-2980
Last EDR Contact: 08/08/2011
Next Scheduled EDR Contact: 11/21/2011
Data Release Frequency: No Update Planned

Lists of state and tribal registered storage tanks

FEMA UST: Underground Storage Tank Listing

A listing of all FEMA owned underground storage tanks.

Date of Government Version: 04/08/2025
Date Data Arrived at EDR: 04/23/2025
Date Made Active in Reports: 04/24/2025
Number of Days to Update: 1

Source: FEMA
Telephone: 202-646-5797
Last EDR Contact: 03/26/2025
Next Scheduled EDR Contact: 07/14/2025
Data Release Frequency: Varies

UST CLOSURE: Proposed Closure of Underground Storage Tank (UST) Cases

UST cases that are being considered for closure by either the State Water Resources Control Board or the Executive Director have been posted for a 60-day public comment period. UST Case Closures being proposed for consideration by the State Water Resources Control Board. These are primarily UST cases that meet closure criteria under the decisional framework in State Water Board Resolution No. 92-49 and other Board orders. UST Case Closures proposed for consideration by the Executive Director pursuant to State Water Board Resolution No. 2012-0061. These are cases that meet the criteria of the Low-Threat UST Case Closure Policy. UST Case Closure Review Denials and Approved Orders.

GOVERNMENT RECORDS SEARCHED / DATA CURRENCY TRACKING

Date of Government Version: 11/25/2024
Date Data Arrived at EDR: 12/03/2024
Date Made Active in Reports: 01/07/2025
Number of Days to Update: 35

Source: State Water Resources Control Board
Telephone: 916-327-7844
Last EDR Contact: 03/04/2025
Next Scheduled EDR Contact: 06/16/2025
Data Release Frequency: Varies

MILITARY UST SITES: Military UST Sites (GEOTRACKER)

Military ust sites

Date of Government Version: 02/24/2025
Date Data Arrived at EDR: 02/24/2025
Date Made Active in Reports: 02/26/2025
Number of Days to Update: 2

Source: State Water Resources Control Board
Telephone: 866-480-1028
Last EDR Contact: 02/24/2025
Next Scheduled EDR Contact: 06/16/2025
Data Release Frequency: Varies

UST: Active UST Facilities

Active UST facilities gathered from the local regulatory agencies

Date of Government Version: 11/26/2024
Date Data Arrived at EDR: 11/26/2024
Date Made Active in Reports: 02/20/2025
Number of Days to Update: 86

Source: SWRCB
Telephone: 916-341-5851
Last EDR Contact: 03/04/2025
Next Scheduled EDR Contact: 06/16/2025
Data Release Frequency: Semi-Annually

AST: Aboveground Petroleum Storage Tank Facilities

A listing of aboveground storage tank petroleum storage tank locations.

Date of Government Version: 07/06/2016
Date Data Arrived at EDR: 07/12/2016
Date Made Active in Reports: 09/19/2016
Number of Days to Update: 69

Source: California Environmental Protection Agency
Telephone: 916-327-5092
Last EDR Contact: 03/05/2025
Next Scheduled EDR Contact: 06/23/2025
Data Release Frequency: Varies

INDIAN UST R5: Underground Storage Tanks on Indian Land

The Indian Underground Storage Tank (UST) database provides information about underground storage tanks on Indian land in EPA Region 5 (Michigan, Minnesota and Wisconsin and Tribal Nations).

Date of Government Version: 11/18/2024
Date Data Arrived at EDR: 01/16/2025
Date Made Active in Reports: 04/07/2025
Number of Days to Update: 81

Source: EPA Region 5
Telephone: 312-886-6136
Last EDR Contact: 04/09/2025
Next Scheduled EDR Contact: 07/28/2025
Data Release Frequency: Varies

INDIAN UST R6: Underground Storage Tanks on Indian Land

The Indian Underground Storage Tank (UST) database provides information about underground storage tanks on Indian land in EPA Region 6 (Louisiana, Arkansas, Oklahoma, New Mexico, Texas and 65 Tribes).

Date of Government Version: 11/18/2024
Date Data Arrived at EDR: 01/16/2025
Date Made Active in Reports: 04/07/2025
Number of Days to Update: 81

Source: EPA Region 6
Telephone: 214-665-7591
Last EDR Contact: 04/09/2025
Next Scheduled EDR Contact: 07/28/2025
Data Release Frequency: Varies

INDIAN UST R7: Underground Storage Tanks on Indian Land

The Indian Underground Storage Tank (UST) database provides information about underground storage tanks on Indian land in EPA Region 7 (Iowa, Kansas, Missouri, Nebraska, and 9 Tribal Nations).

Date of Government Version: 01/07/2025
Date Data Arrived at EDR: 01/16/2025
Date Made Active in Reports: 04/07/2025
Number of Days to Update: 81

Source: EPA Region 7
Telephone: 913-551-7003
Last EDR Contact: 04/09/2025
Next Scheduled EDR Contact: 07/28/2025
Data Release Frequency: Varies

GOVERNMENT RECORDS SEARCHED / DATA CURRENCY TRACKING

INDIAN UST R4: Underground Storage Tanks on Indian Land

The Indian Underground Storage Tank (UST) database provides information about underground storage tanks on Indian land in EPA Region 4 (Alabama, Florida, Georgia, Kentucky, Mississippi, North Carolina, South Carolina, Tennessee and Tribal Nations)

Date of Government Version: 11/08/2024	Source: EPA Region 4
Date Data Arrived at EDR: 01/16/2025	Telephone: 404-562-9424
Date Made Active in Reports: 04/07/2025	Last EDR Contact: 04/09/2025
Number of Days to Update: 81	Next Scheduled EDR Contact: 07/28/2025
	Data Release Frequency: Varies

INDIAN UST R1: Underground Storage Tanks on Indian Land

The Indian Underground Storage Tank (UST) database provides information about underground storage tanks on Indian land in EPA Region 1 (Connecticut, Maine, Massachusetts, New Hampshire, Rhode Island, Vermont and ten Tribal Nations).

Date of Government Version: 11/18/2024	Source: EPA, Region 1
Date Data Arrived at EDR: 01/16/2025	Telephone: 617-918-1313
Date Made Active in Reports: 04/07/2025	Last EDR Contact: 04/09/2025
Number of Days to Update: 81	Next Scheduled EDR Contact: 07/28/2025
	Data Release Frequency: Varies

INDIAN UST R8: Underground Storage Tanks on Indian Land

The Indian Underground Storage Tank (UST) database provides information about underground storage tanks on Indian land in EPA Region 8 (Colorado, Montana, North Dakota, South Dakota, Utah, Wyoming and 27 Tribal Nations).

Date of Government Version: 11/18/2024	Source: EPA Region 8
Date Data Arrived at EDR: 01/16/2025	Telephone: 303-312-6137
Date Made Active in Reports: 04/07/2025	Last EDR Contact: 04/09/2025
Number of Days to Update: 81	Next Scheduled EDR Contact: 07/28/2025
	Data Release Frequency: Varies

INDIAN UST R9: Underground Storage Tanks on Indian Land

The Indian Underground Storage Tank (UST) database provides information about underground storage tanks on Indian land in EPA Region 9 (Arizona, California, Hawaii, Nevada, the Pacific Islands, and Tribal Nations).

Date of Government Version: 10/15/2024	Source: EPA Region 9
Date Data Arrived at EDR: 01/16/2025	Telephone: 415-972-3368
Date Made Active in Reports: 04/07/2025	Last EDR Contact: 04/09/2025
Number of Days to Update: 81	Next Scheduled EDR Contact: 07/28/2025
	Data Release Frequency: Varies

INDIAN UST R10: Underground Storage Tanks on Indian Land

The Indian Underground Storage Tank (UST) database provides information about underground storage tanks on Indian land in EPA Region 10 (Alaska, Idaho, Oregon, Washington, and Tribal Nations).

Date of Government Version: 11/18/2024	Source: EPA Region 10
Date Data Arrived at EDR: 01/16/2025	Telephone: 206-553-2857
Date Made Active in Reports: 04/07/2025	Last EDR Contact: 04/09/2025
Number of Days to Update: 81	Next Scheduled EDR Contact: 07/28/2025
	Data Release Frequency: Varies

Lists of state and tribal voluntary cleanup sites

INDIAN VCP R7: Voluntary Cleanup Priority Listing

A listing of voluntary cleanup priority sites located on Indian Land located in Region 7.

Date of Government Version: 03/20/2008	Source: EPA, Region 7
Date Data Arrived at EDR: 04/22/2008	Telephone: 913-551-7365
Date Made Active in Reports: 05/19/2008	Last EDR Contact: 07/08/2021
Number of Days to Update: 27	Next Scheduled EDR Contact: 07/20/2009
	Data Release Frequency: Varies

GOVERNMENT RECORDS SEARCHED / DATA CURRENCY TRACKING

INDIAN VCP R1: Voluntary Cleanup Priority Listing

A listing of voluntary cleanup priority sites located on Indian Land located in Region 1.

Date of Government Version: 07/27/2015	Source: EPA, Region 1
Date Data Arrived at EDR: 09/29/2015	Telephone: 617-918-1102
Date Made Active in Reports: 02/18/2016	Last EDR Contact: 03/12/2025
Number of Days to Update: 142	Next Scheduled EDR Contact: 06/30/2025
	Data Release Frequency: Varies

VCP: Voluntary Cleanup Program Properties

Contains low threat level properties with either confirmed or unconfirmed releases and the project proponents have request that DTSC oversee investigation and/or cleanup activities and have agreed to provide coverage for DTSC's costs.

Date of Government Version: 01/21/2025	Source: Department of Toxic Substances Control
Date Data Arrived at EDR: 01/22/2025	Telephone: 916-323-3400
Date Made Active in Reports: 04/03/2025	Last EDR Contact: 04/22/2025
Number of Days to Update: 71	Next Scheduled EDR Contact: 08/04/2025
	Data Release Frequency: Quarterly

Lists of state and tribal brownfield sites

BROWNFIELDS: Considered Brownfields Sites Listing

A listing of sites the SWRCB considers to be Brownfields since these are sites have come to them through the MOA Process.

Date of Government Version: 12/11/2024	Source: State Water Resources Control Board
Date Data Arrived at EDR: 12/11/2024	Telephone: 916-323-7905
Date Made Active in Reports: 03/03/2025	Last EDR Contact: 03/18/2025
Number of Days to Update: 82	Next Scheduled EDR Contact: 06/30/2025
	Data Release Frequency: Quarterly

ADDITIONAL ENVIRONMENTAL RECORDS

Local Brownfield lists

US BROWNFIELDS: A Listing of Brownfields Sites

Brownfields are real property, the expansion, redevelopment, or reuse of which may be complicated by the presence or potential presence of a hazardous substance, pollutant, or contaminant. Cleaning up and reinvesting in these properties takes development pressures off of undeveloped, open land, and both improves and protects the environment. Assessment, Cleanup and Redevelopment Exchange System (ACRES) stores information reported by EPA Brownfields grant recipients on brownfields properties assessed or cleaned up with grant funding as well as information on Targeted Brownfields Assessments performed by EPA Regions. A listing of ACRES Brownfield sites is obtained from Cleanups in My Community. Cleanups in My Community provides information on Brownfields properties for which information is reported back to EPA, as well as areas served by Brownfields grant programs.

Date of Government Version: 09/09/2024	Source: Environmental Protection Agency
Date Data Arrived at EDR: 09/11/2024	Telephone: 202-566-2777
Date Made Active in Reports: 12/06/2024	Last EDR Contact: 03/12/2025
Number of Days to Update: 86	Next Scheduled EDR Contact: 06/23/2025
	Data Release Frequency: Semi-Annually

Local Lists of Landfill / Solid Waste Disposal Sites

WMUDS/SWAT: Waste Management Unit Database

Waste Management Unit Database System. WMUDS is used by the State Water Resources Control Board staff and the Regional Water Quality Control Boards for program tracking and inventory of waste management units. WMUDS is composed of the following databases: Facility Information, Scheduled Inspections Information, Waste Management Unit Information, SWAT Program Information, SWAT Report Summary Information, SWAT Report Summary Data, Chapter 15 (formerly Subchapter 15) Information, Chapter 15 Monitoring Parameters, TPCA Program Information, RCRA Program Information, Closure Information, and Interested Parties Information.

GOVERNMENT RECORDS SEARCHED / DATA CURRENCY TRACKING

Date of Government Version: 04/01/2000
Date Data Arrived at EDR: 04/10/2000
Date Made Active in Reports: 05/10/2000
Number of Days to Update: 30

Source: State Water Resources Control Board
Telephone: 916-227-4448
Last EDR Contact: 04/16/2025
Next Scheduled EDR Contact: 08/04/2025
Data Release Frequency: No Update Planned

SWRCY: Recycler Database

A listing of recycling facilities in California.

Date of Government Version: 12/02/2024
Date Data Arrived at EDR: 12/03/2024
Date Made Active in Reports: 02/24/2025
Number of Days to Update: 83

Source: Department of Conservation
Telephone: 916-323-3836
Last EDR Contact: 03/04/2025
Next Scheduled EDR Contact: 06/16/2025
Data Release Frequency: Quarterly

HAULERS: Registered Waste Tire Haulers Listing

A listing of registered waste tire haulers.

Date of Government Version: 02/11/2025
Date Data Arrived at EDR: 02/19/2025
Date Made Active in Reports: 05/05/2025
Number of Days to Update: 75

Source: Integrated Waste Management Board
Telephone: 916-341-6422
Last EDR Contact: 04/30/2025
Next Scheduled EDR Contact: 08/18/2025
Data Release Frequency: Varies

INDIAN ODI: Report on the Status of Open Dumps on Indian Lands

Location of open dumps on Indian land.

Date of Government Version: 12/31/1998
Date Data Arrived at EDR: 12/03/2007
Date Made Active in Reports: 01/24/2008
Number of Days to Update: 52

Source: Environmental Protection Agency
Telephone: 703-308-8245
Last EDR Contact: 04/21/2025
Next Scheduled EDR Contact: 08/04/2025
Data Release Frequency: Varies

ODI: Open Dump Inventory

An open dump is defined as a disposal facility that does not comply with one or more of the Part 257 or Part 258 Subtitle D Criteria.

Date of Government Version: 06/30/1985
Date Data Arrived at EDR: 08/09/2004
Date Made Active in Reports: 09/17/2004
Number of Days to Update: 39

Source: Environmental Protection Agency
Telephone: 800-424-9346
Last EDR Contact: 06/09/2004
Next Scheduled EDR Contact: N/A
Data Release Frequency: No Update Planned

DEBRIS REGION 9: Torres Martinez Reservation Illegal Dump Site Locations

A listing of illegal dump sites location on the Torres Martinez Indian Reservation located in eastern Riverside County and northern Imperial County, California.

Date of Government Version: 01/12/2009
Date Data Arrived at EDR: 05/07/2009
Date Made Active in Reports: 09/21/2009
Number of Days to Update: 137

Source: EPA, Region 9
Telephone: 415-947-4219
Last EDR Contact: 04/09/2025
Next Scheduled EDR Contact: 07/28/2025
Data Release Frequency: No Update Planned

IHS OPEN DUMPS: Open Dumps on Indian Land

A listing of all open dumps located on Indian Land in the United States.

Date of Government Version: 02/07/2024
Date Data Arrived at EDR: 11/13/2024
Date Made Active in Reports: 11/19/2024
Number of Days to Update: 6

Source: Department of Health & Human Services, Indian Health Service
Telephone: 301-443-1452
Last EDR Contact: 04/30/2025
Next Scheduled EDR Contact: 08/04/2025
Data Release Frequency: Varies

GOVERNMENT RECORDS SEARCHED / DATA CURRENCY TRACKING

Local Lists of Hazardous waste / Contaminated Sites

US HIST CDL: National Clandestine Laboratory Register

A listing of clandestine drug lab locations that have been removed from the DEAs National Clandestine Laboratory Register.

Date of Government Version: 12/31/2024	Source: Drug Enforcement Administration
Date Data Arrived at EDR: 02/20/2025	Telephone: 202-307-1000
Date Made Active in Reports: 04/29/2025	Last EDR Contact: 02/20/2025
Number of Days to Update: 68	Next Scheduled EDR Contact: 06/02/2025
	Data Release Frequency: No Update Planned

HIST CAL-SITES: Calsites Database

The Calsites database contains potential or confirmed hazardous substance release properties. In 1996, California EPA reevaluated and significantly reduced the number of sites in the Calsites database. No longer updated by the state agency. It has been replaced by ENVIROSTOR.

Date of Government Version: 08/08/2005	Source: Department of Toxic Substance Control
Date Data Arrived at EDR: 08/03/2006	Telephone: 916-323-3400
Date Made Active in Reports: 08/24/2006	Last EDR Contact: 02/23/2009
Number of Days to Update: 21	Next Scheduled EDR Contact: 05/25/2009
	Data Release Frequency: No Update Planned

SCH: School Property Evaluation Program

This category contains proposed and existing school sites that are being evaluated by DTSC for possible hazardous materials contamination. In some cases, these properties may be listed in the CalSites category depending on the level of threat to public health and safety or the environment they pose.

Date of Government Version: 01/21/2025	Source: Department of Toxic Substances Control
Date Data Arrived at EDR: 01/22/2025	Telephone: 916-323-3400
Date Made Active in Reports: 04/03/2025	Last EDR Contact: 04/22/2025
Number of Days to Update: 71	Next Scheduled EDR Contact: 08/04/2025
	Data Release Frequency: Quarterly

CDL: Clandestine Drug Labs

A listing of drug lab locations. Listing of a location in this database does not indicate that any illegal drug lab materials were or were not present there, and does not constitute a determination that the location either requires or does not require additional cleanup work.

Date of Government Version: 12/31/2022	Source: Department of Toxic Substances Control
Date Data Arrived at EDR: 03/21/2024	Telephone: 916-255-6504
Date Made Active in Reports: 06/12/2024	Last EDR Contact: 05/07/2025
Number of Days to Update: 83	Next Scheduled EDR Contact: 08/11/2025
	Data Release Frequency: Varies

CERS HAZ WASTE: California Environmental Reporting System Hazardous Waste

List of sites in the California Environmental Protection Agency (CalEPA) Regulated Site Portal which fall under the Hazardous Chemical Management, Hazardous Waste Onsite Treatment, Household Hazardous Waste Collection, Hazardous Waste Generator, and RCRA LQ HW Generator programs.

Date of Government Version: 01/12/2025	Source: CalEPA
Date Data Arrived at EDR: 01/14/2025	Telephone: 916-323-2514
Date Made Active in Reports: 03/28/2025	Last EDR Contact: 04/15/2025
Number of Days to Update: 73	Next Scheduled EDR Contact: 07/28/2025
	Data Release Frequency: Quarterly

TOXIC PITS: Toxic Pits Cleanup Act Sites

Toxic PITS Cleanup Act Sites. TOXIC PITS identifies sites suspected of containing hazardous substances where cleanup has not yet been completed.

GOVERNMENT RECORDS SEARCHED / DATA CURRENCY TRACKING

Date of Government Version: 07/01/1995
Date Data Arrived at EDR: 08/30/1995
Date Made Active in Reports: 09/26/1995
Number of Days to Update: 27

Source: State Water Resources Control Board
Telephone: 916-227-4364
Last EDR Contact: 01/26/2009
Next Scheduled EDR Contact: 04/27/2009
Data Release Frequency: No Update Planned

US CDL: Clandestine Drug Labs

A listing of clandestine drug lab locations. The U.S. Department of Justice ("the Department") provides this web site as a public service. It contains addresses of some locations where law enforcement agencies reported they found chemicals or other items that indicated the presence of either clandestine drug laboratories or dumpsites. In most cases, the source of the entries is not the Department, and the Department has not verified the entry and does not guarantee its accuracy. Members of the public must verify the accuracy of all entries by, for example, contacting local law enforcement and local health departments.

Date of Government Version: 12/31/2024
Date Data Arrived at EDR: 02/20/2025
Date Made Active in Reports: 04/29/2025
Number of Days to Update: 68

Source: Drug Enforcement Administration
Telephone: 202-307-1000
Last EDR Contact: 02/20/2025
Next Scheduled EDR Contact: 06/02/2025
Data Release Frequency: Quarterly

Local Lists of Registered Storage Tanks

SWEEPS UST: SWEEPS UST Listing

Statewide Environmental Evaluation and Planning System. This underground storage tank listing was updated and maintained by a company contacted by the SWRCB in the early 1990's. The listing is no longer updated or maintained. The local agency is the contact for more information on a site on the SWEEPS list.

Date of Government Version: 06/01/1994
Date Data Arrived at EDR: 07/07/2005
Date Made Active in Reports: 08/11/2005
Number of Days to Update: 35

Source: State Water Resources Control Board
Telephone: N/A
Last EDR Contact: 06/03/2005
Next Scheduled EDR Contact: N/A
Data Release Frequency: No Update Planned

HIST UST: Hazardous Substance Storage Container Database

The Hazardous Substance Storage Container Database is a historical listing of UST sites. Refer to local/county source for current data.

Date of Government Version: 10/15/1990
Date Data Arrived at EDR: 01/25/1991
Date Made Active in Reports: 02/12/1991
Number of Days to Update: 18

Source: State Water Resources Control Board
Telephone: 916-341-5851
Last EDR Contact: 07/26/2001
Next Scheduled EDR Contact: N/A
Data Release Frequency: No Update Planned

SAN FRANCISCO AST: Aboveground Storage Tank Site Listing

Aboveground storage tank sites

Date of Government Version: 01/28/2025
Date Data Arrived at EDR: 01/29/2025
Date Made Active in Reports: 04/15/2025
Number of Days to Update: 76

Source: San Francisco County Department of Public Health
Telephone: 415-252-3896
Last EDR Contact: 04/23/2025
Next Scheduled EDR Contact: 08/11/2025
Data Release Frequency: Varies

CERS TANKS: California Environmental Reporting System (CERS) Tanks

List of sites in the California Environmental Protection Agency (CalEPA) Regulated Site Portal which fall under the Aboveground Petroleum Storage and Underground Storage Tank regulatory programs.

Date of Government Version: 01/12/2025
Date Data Arrived at EDR: 01/14/2025
Date Made Active in Reports: 03/28/2025
Number of Days to Update: 73

Source: California Environmental Protection Agency
Telephone: 916-323-2514
Last EDR Contact: 04/15/2025
Next Scheduled EDR Contact: 07/28/2025
Data Release Frequency: Quarterly

GOVERNMENT RECORDS SEARCHED / DATA CURRENCY TRACKING

CA FID UST: Facility Inventory Database

The Facility Inventory Database (FID) contains a historical listing of active and inactive underground storage tank locations from the State Water Resource Control Board. Refer to local/county source for current data.

Date of Government Version: 10/31/1994	Source: California Environmental Protection Agency
Date Data Arrived at EDR: 09/05/1995	Telephone: 916-341-5851
Date Made Active in Reports: 09/29/1995	Last EDR Contact: 12/28/1998
Number of Days to Update: 24	Next Scheduled EDR Contact: N/A
	Data Release Frequency: No Update Planned

Local Land Records

LIENS: Environmental Liens Listing

A listing of property locations with environmental liens for California where DTSC is a lien holder.

Date of Government Version: 02/20/2025	Source: Department of Toxic Substances Control
Date Data Arrived at EDR: 02/21/2025	Telephone: 916-323-3400
Date Made Active in Reports: 05/07/2025	Last EDR Contact: 02/19/2025
Number of Days to Update: 75	Next Scheduled EDR Contact: 06/09/2025
	Data Release Frequency: Varies

LIENS 2: CERCLA Lien Information

A Federal CERCLA ('Superfund') lien can exist by operation of law at any site or property at which EPA has spent Superfund monies. These monies are spent to investigate and address releases and threatened releases of contamination. CERCLIS provides information as to the identity of these sites and properties.

Date of Government Version: 03/27/2025	Source: Environmental Protection Agency
Date Data Arrived at EDR: 04/01/2025	Telephone: 202-564-6023
Date Made Active in Reports: 04/24/2025	Last EDR Contact: 05/01/2025
Number of Days to Update: 23	Next Scheduled EDR Contact: 07/07/2025
	Data Release Frequency: Semi-Annually

DEED: Deed Restriction Listing

Site Mitigation and Brownfields Reuse Program Facility Sites with Deed Restrictions & Hazardous Waste Management Program Facility Sites with Deed / Land Use Restriction. The DTSC Site Mitigation and Brownfields Reuse Program (SMBRP) list includes sites cleaned up under the program's oversight and generally does not include current or former hazardous waste facilities that required a hazardous waste facility permit. The list represents deed restrictions that are active. Some sites have multiple deed restrictions. The DTSC Hazardous Waste Management Program (HWMP) has developed a list of current or former hazardous waste facilities that have a recorded land use restriction at the local county recorder's office. The land use restrictions on this list were required by the DTSC HWMP as a result of the presence of hazardous substances that remain on site after the facility (or part of the facility) has been closed or cleaned up. The types of land use restriction include deed notice, deed restriction, or a land use restriction that binds current and future owners.

Date of Government Version: 02/24/2025	Source: DTSC and SWRCB
Date Data Arrived at EDR: 02/25/2025	Telephone: 916-323-3400
Date Made Active in Reports: 05/07/2025	Last EDR Contact: 02/25/2025
Number of Days to Update: 71	Next Scheduled EDR Contact: 06/09/2025
	Data Release Frequency: Semi-Annually

Records of Emergency Release Reports

HMIRS: Hazardous Materials Information Reporting System

Hazardous Materials Incident Report System. HMIRS contains hazardous material spill incidents reported to DOT.

Date of Government Version: 12/10/2024	Source: U.S. Department of Transportation
Date Data Arrived at EDR: 12/11/2024	Telephone: 202-366-4555
Date Made Active in Reports: 02/27/2025	Last EDR Contact: 03/18/2025
Number of Days to Update: 78	Next Scheduled EDR Contact: 06/30/2025
	Data Release Frequency: Quarterly

GOVERNMENT RECORDS SEARCHED / DATA CURRENCY TRACKING

CHMIRS: California Hazardous Material Incident Report System

California Hazardous Material Incident Reporting System. CHMIRS contains information on reported hazardous material incidents (accidental releases or spills).

Date of Government Version: 12/30/2024	Source: Office of Emergency Services
Date Data Arrived at EDR: 01/14/2025	Telephone: 916-845-8400
Date Made Active in Reports: 03/28/2025	Last EDR Contact: 04/18/2025
Number of Days to Update: 73	Next Scheduled EDR Contact: 07/28/2025
	Data Release Frequency: Semi-Annually

LDS: Land Disposal Sites Listing (GEOTRACKER)

Land Disposal sites (Landfills) included in GeoTracker. GeoTracker is the Water Boards data management system for sites that impact, or have the potential to impact, water quality in California, with emphasis on groundwater.

Date of Government Version: 02/24/2025	Source: State Water Quality Control Board
Date Data Arrived at EDR: 02/24/2025	Telephone: 866-480-1028
Date Made Active in Reports: 02/26/2025	Last EDR Contact: 02/24/2025
Number of Days to Update: 2	Next Scheduled EDR Contact: 06/16/2025
	Data Release Frequency: Quarterly

MCS: Military Cleanup Sites Listing (GEOTRACKER)

Military sites (consisting of: Military UST sites; Military Privatized sites; and Military Cleanup sites [formerly known as DoD non UST]) included in GeoTracker. GeoTracker is the Water Boards data management system for sites that impact, or have the potential to impact, water quality in California, with emphasis on groundwater.

Date of Government Version: 02/24/2025	Source: State Water Resources Control Board
Date Data Arrived at EDR: 02/24/2025	Telephone: 866-480-1028
Date Made Active in Reports: 02/26/2025	Last EDR Contact: 02/24/2025
Number of Days to Update: 2	Next Scheduled EDR Contact: 06/16/2025
	Data Release Frequency: Quarterly

SPILLS 90: SPILLS90 data from FirstSearch

Spills 90 includes those spill and release records available exclusively from FirstSearch databases. Typically, they may include chemical, oil and/or hazardous substance spills recorded after 1990. Duplicate records that are already included in EDR incident and release records are not included in Spills 90.

Date of Government Version: 06/06/2012	Source: FirstSearch
Date Data Arrived at EDR: 01/03/2013	Telephone: N/A
Date Made Active in Reports: 02/22/2013	Last EDR Contact: 01/03/2013
Number of Days to Update: 50	Next Scheduled EDR Contact: N/A
	Data Release Frequency: No Update Planned

Other Ascertainable Records

RCRA NonGen / NLR: RCRA - Non Generators / No Longer Regulated

RCRAInfo is EPA's comprehensive information system, providing access to data supporting the Resource Conservation and Recovery Act (RCRA) of 1976 and the Hazardous and Solid Waste Amendments (HSWA) of 1984. The database includes selective information on sites which generate, transport, store, treat and/or dispose of hazardous waste as defined by the Resource Conservation and Recovery Act (RCRA). Non-Generators do not presently generate hazardous waste.

Date of Government Version: 02/17/2025	Source: Environmental Protection Agency
Date Data Arrived at EDR: 02/19/2025	Telephone: (415) 495-8895
Date Made Active in Reports: 03/06/2025	Last EDR Contact: 03/18/2025
Number of Days to Update: 15	Next Scheduled EDR Contact: 06/30/2025
	Data Release Frequency: Quarterly

FUDS: Formerly Used Defense Sites

The listing includes locations of Formerly Used Defense Sites properties where the US Army Corps of Engineers is actively working or will take necessary cleanup actions.

GOVERNMENT RECORDS SEARCHED / DATA CURRENCY TRACKING

Date of Government Version: 01/30/2025
Date Data Arrived at EDR: 02/11/2025
Date Made Active in Reports: 04/24/2025
Number of Days to Update: 72

Source: U.S. Army Corps of Engineers
Telephone: 202-528-4285
Last EDR Contact: 02/11/2025
Next Scheduled EDR Contact: 05/26/2025
Data Release Frequency: Varies

DOD: Department of Defense Sites

This data set consists of federally owned or administered lands, administered by the Department of Defense, that have any area equal to or greater than 640 acres of the United States, Puerto Rico, and the U.S. Virgin Islands.

Date of Government Version: 06/07/2021
Date Data Arrived at EDR: 07/13/2021
Date Made Active in Reports: 03/09/2022
Number of Days to Update: 239

Source: USGS
Telephone: 888-275-8747
Last EDR Contact: 04/08/2025
Next Scheduled EDR Contact: 07/21/2025
Data Release Frequency: Varies

FEDLAND: Federal and Indian Lands

Federally and Indian administrated lands of the United States. Lands included are administrated by: Army Corps of Engineers, Bureau of Reclamation, National Wild and Scenic River, National Wildlife Refuge, Public Domain Land, Wilderness, Wilderness Study Area, Wildlife Management Area, Bureau of Indian Affairs, Bureau of Land Management, Department of Justice, Forest Service, Fish and Wildlife Service, National Park Service.

Date of Government Version: 04/02/2018
Date Data Arrived at EDR: 04/11/2018
Date Made Active in Reports: 11/06/2019
Number of Days to Update: 574

Source: U.S. Geological Survey
Telephone: 888-275-8747
Last EDR Contact: 04/03/2025
Next Scheduled EDR Contact: 07/14/2025
Data Release Frequency: N/A

SCRD DRYCLEANERS: State Coalition for Remediation of Drycleaners Listing

The State Coalition for Remediation of Drycleaners was established in 1998, with support from the U.S. EPA Office of Superfund Remediation and Technology Innovation. It is comprised of representatives of states with established drycleaner remediation programs. Currently the member states are Alabama, Connecticut, Florida, Illinois, Kansas, Minnesota, Missouri, North Carolina, Oregon, South Carolina, Tennessee, Texas, and Wisconsin.

Date of Government Version: 07/30/2021
Date Data Arrived at EDR: 02/03/2023
Date Made Active in Reports: 02/10/2023
Number of Days to Update: 7

Source: Environmental Protection Agency
Telephone: 615-532-8599
Last EDR Contact: 02/03/2025
Next Scheduled EDR Contact: 05/19/2025
Data Release Frequency: Varies

US FIN ASSUR: Financial Assurance Information

All owners and operators of facilities that treat, store, or dispose of hazardous waste are required to provide proof that they will have sufficient funds to pay for the clean up, closure, and post-closure care of their facilities.

Date of Government Version: 02/17/2025
Date Data Arrived at EDR: 02/19/2025
Date Made Active in Reports: 03/06/2025
Number of Days to Update: 15

Source: Environmental Protection Agency
Telephone: 202-566-1917
Last EDR Contact: 03/18/2025
Next Scheduled EDR Contact: 06/30/2025
Data Release Frequency: Quarterly

EPA WATCH LIST: EPA Watch List

EPA maintains a "Watch List" to facilitate dialogue between EPA, state and local environmental agencies on enforcement matters relating to facilities with alleged violations identified as either significant or high priority. Being on the Watch List does not mean that the facility has actually violated the law only that an investigation by EPA or a state or local environmental agency has led those organizations to allege that an unproven violation has in fact occurred. Being on the Watch List does not represent a higher level of concern regarding the alleged violations that were detected, but instead indicates cases requiring additional dialogue between EPA, state and local agencies - primarily because of the length of time the alleged violation has gone unaddressed or unresolved.

GOVERNMENT RECORDS SEARCHED / DATA CURRENCY TRACKING

Date of Government Version: 08/30/2013
Date Data Arrived at EDR: 03/21/2014
Date Made Active in Reports: 06/17/2014
Number of Days to Update: 88

Source: Environmental Protection Agency
Telephone: 617-520-3000
Last EDR Contact: 04/28/2025
Next Scheduled EDR Contact: 08/11/2025
Data Release Frequency: No Update Planned

2020 COR ACTION: 2020 Corrective Action Program List

The EPA has set ambitious goals for the RCRA Corrective Action program by creating the 2020 Corrective Action Universe. This RCRA cleanup baseline includes facilities expected to need corrective action. The 2020 universe contains a wide variety of sites. Some properties are heavily contaminated while others were contaminated but have since been cleaned up. Still others have not been fully investigated yet, and may require little or no remediation. Inclusion in the 2020 Universe does not necessarily imply failure on the part of a facility to meet its RCRA obligations.

Date of Government Version: 09/30/2017
Date Data Arrived at EDR: 05/08/2018
Date Made Active in Reports: 07/20/2018
Number of Days to Update: 73

Source: Environmental Protection Agency
Telephone: 703-308-4044
Last EDR Contact: 05/01/2025
Next Scheduled EDR Contact: 08/11/2025
Data Release Frequency: Varies

TSCA: Toxic Substances Control Act

Toxic Substances Control Act. TSCA identifies manufacturers and importers of chemical substances included on the TSCA Chemical Substance Inventory list. It includes data on the production volume of these substances by plant site.

Date of Government Version: 12/31/2020
Date Data Arrived at EDR: 06/14/2022
Date Made Active in Reports: 03/24/2023
Number of Days to Update: 283

Source: EPA
Telephone: 202-260-5521
Last EDR Contact: 03/10/2025
Next Scheduled EDR Contact: 06/23/2025
Data Release Frequency: Every 4 Years

TRIS: Toxic Chemical Release Inventory System

Toxic Release Inventory System. TRIS identifies facilities which release toxic chemicals to the air, water and land in reportable quantities under SARA Title III Section 313.

Date of Government Version: 12/31/2023
Date Data Arrived at EDR: 02/11/2025
Date Made Active in Reports: 02/18/2025
Number of Days to Update: 7

Source: EPA
Telephone: 202-566-0250
Last EDR Contact: 02/11/2025
Next Scheduled EDR Contact: 05/26/2025
Data Release Frequency: Annually

SSTS: Section 7 Tracking Systems

Section 7 of the Federal Insecticide, Fungicide and Rodenticide Act, as amended (92 Stat. 829) requires all registered pesticide-producing establishments to submit a report to the Environmental Protection Agency by March 1st each year. Each establishment must report the types and amounts of pesticides, active ingredients and devices being produced, and those having been produced and sold or distributed in the past year.

Date of Government Version: 01/13/2025
Date Data Arrived at EDR: 01/15/2025
Date Made Active in Reports: 04/07/2025
Number of Days to Update: 82

Source: EPA
Telephone: 202-564-4203
Last EDR Contact: 04/15/2025
Next Scheduled EDR Contact: 07/28/2025
Data Release Frequency: Annually

ROD: Records Of Decision

Record of Decision. ROD documents mandate a permanent remedy at an NPL (Superfund) site containing technical and health information to aid in the cleanup.

Date of Government Version: 01/29/2025
Date Data Arrived at EDR: 02/03/2025
Date Made Active in Reports: 02/27/2025
Number of Days to Update: 24

Source: EPA
Telephone: 703-416-0223
Last EDR Contact: 05/01/2025
Next Scheduled EDR Contact: 06/09/2025
Data Release Frequency: Annually

GOVERNMENT RECORDS SEARCHED / DATA CURRENCY TRACKING

RMP: Risk Management Plans

When Congress passed the Clean Air Act Amendments of 1990, it required EPA to publish regulations and guidance for chemical accident prevention at facilities using extremely hazardous substances. The Risk Management Program Rule (RMP Rule) was written to implement Section 112(r) of these amendments. The rule, which built upon existing industry codes and standards, requires companies of all sizes that use certain flammable and toxic substances to develop a Risk Management Program, which includes a(n): Hazard assessment that details the potential effects of an accidental release, an accident history of the last five years, and an evaluation of worst-case and alternative accidental releases; Prevention program that includes safety precautions and maintenance, monitoring, and employee training measures; and Emergency response program that spells out emergency health care, employee training measures and procedures for informing the public and response agencies (e.g the fire department) should an accident occur.

Date of Government Version: 01/01/2025	Source: Environmental Protection Agency
Date Data Arrived at EDR: 01/17/2025	Telephone: 202-564-8600
Date Made Active in Reports: 04/07/2025	Last EDR Contact: 04/10/2025
Number of Days to Update: 80	Next Scheduled EDR Contact: 07/28/2025
	Data Release Frequency: Varies

RAATS: RCRA Administrative Action Tracking System

RCRA Administration Action Tracking System. RAATS contains records based on enforcement actions issued under RCRA pertaining to major violators and includes administrative and civil actions brought by the EPA. For administration actions after September 30, 1995, data entry in the RAATS database was discontinued. EPA will retain a copy of the database for historical records. It was necessary to terminate RAATS because a decrease in agency resources made it impossible to continue to update the information contained in the database.

Date of Government Version: 04/17/1995	Source: EPA
Date Data Arrived at EDR: 07/03/1995	Telephone: 202-564-4104
Date Made Active in Reports: 08/07/1995	Last EDR Contact: 06/02/2008
Number of Days to Update: 35	Next Scheduled EDR Contact: 09/01/2008
	Data Release Frequency: No Update Planned

PRP: Potentially Responsible Parties

A listing of verified Potentially Responsible Parties

Date of Government Version: 02/26/2025	Source: EPA
Date Data Arrived at EDR: 03/03/2025	Telephone: 202-564-6023
Date Made Active in Reports: 04/07/2025	Last EDR Contact: 05/01/2025
Number of Days to Update: 35	Next Scheduled EDR Contact: 08/11/2025
	Data Release Frequency: Quarterly

PADS: PCB Activity Database System

PCB Activity Database. PADS Identifies generators, transporters, commercial storers and/or brokers and disposers of PCB's who are required to notify the EPA of such activities.

Date of Government Version: 07/01/2024	Source: EPA
Date Data Arrived at EDR: 10/02/2024	Telephone: 202-566-0500
Date Made Active in Reports: 01/10/2025	Last EDR Contact: 04/03/2025
Number of Days to Update: 100	Next Scheduled EDR Contact: 07/14/2025
	Data Release Frequency: Annually

ICIS: Integrated Compliance Information System

The Integrated Compliance Information System (ICIS) supports the information needs of the national enforcement and compliance program as well as the unique needs of the National Pollutant Discharge Elimination System (NPDES) program.

Date of Government Version: 11/18/2016	Source: Environmental Protection Agency
Date Data Arrived at EDR: 11/23/2016	Telephone: 202-564-2501
Date Made Active in Reports: 02/10/2017	Last EDR Contact: 03/26/2025
Number of Days to Update: 79	Next Scheduled EDR Contact: 07/14/2025
	Data Release Frequency: Quarterly

GOVERNMENT RECORDS SEARCHED / DATA CURRENCY TRACKING

FTTS: FIFRA/ TSCA Tracking System - FIFRA (Federal Insecticide, Fungicide, & Rodenticide Act)/TSCA (Toxic Substances Control Act)
FTTS tracks administrative cases and pesticide enforcement actions and compliance activities related to FIFRA, TSCA and EPCRA (Emergency Planning and Community Right-to-Know Act). To maintain currency, EDR contacts the Agency on a quarterly basis.

Date of Government Version: 04/09/2009	Source: EPA/Office of Prevention, Pesticides and Toxic Substances
Date Data Arrived at EDR: 04/16/2009	Telephone: 202-566-1667
Date Made Active in Reports: 05/11/2009	Last EDR Contact: 08/18/2017
Number of Days to Update: 25	Next Scheduled EDR Contact: 12/04/2017
	Data Release Frequency: No Update Planned

FTTS INSP: FIFRA/ TSCA Tracking System - FIFRA (Federal Insecticide, Fungicide, & Rodenticide Act)/TSCA (Toxic Substances Control Act)
A listing of FIFRA/TSCA Tracking System (FTTS) inspections and enforcements.

Date of Government Version: 04/09/2009	Source: EPA
Date Data Arrived at EDR: 04/16/2009	Telephone: 202-566-1667
Date Made Active in Reports: 05/11/2009	Last EDR Contact: 08/18/2017
Number of Days to Update: 25	Next Scheduled EDR Contact: 12/04/2017
	Data Release Frequency: No Update Planned

MLTS: Material Licensing Tracking System

MLTS is maintained by the Nuclear Regulatory Commission and contains a list of approximately 8,100 sites which possess or use radioactive materials and which are subject to NRC licensing requirements. To maintain currency, EDR contacts the Agency on a quarterly basis.

Date of Government Version: 10/12/2024	Source: Nuclear Regulatory Commission
Date Data Arrived at EDR: 10/17/2024	Telephone: 301-415-0717
Date Made Active in Reports: 11/19/2024	Last EDR Contact: 04/10/2025
Number of Days to Update: 33	Next Scheduled EDR Contact: 07/28/2025
	Data Release Frequency: Quarterly

COAL ASH DOE: Steam-Electric Plant Operation Data

A listing of power plants that store ash in surface ponds.

Date of Government Version: 12/31/2023	Source: Department of Energy
Date Data Arrived at EDR: 10/16/2024	Telephone: 202-586-8719
Date Made Active in Reports: 01/14/2025	Last EDR Contact: 02/24/2025
Number of Days to Update: 90	Next Scheduled EDR Contact: 06/09/2025
	Data Release Frequency: Varies

COAL ASH EPA: Coal Combustion Residues Surface Impoundments List

A listing of coal combustion residues surface impoundments with high hazard potential ratings.

Date of Government Version: 01/12/2017	Source: Environmental Protection Agency
Date Data Arrived at EDR: 03/05/2019	Telephone: N/A
Date Made Active in Reports: 11/11/2019	Last EDR Contact: 02/24/2025
Number of Days to Update: 251	Next Scheduled EDR Contact: 06/09/2025
	Data Release Frequency: Varies

PCB TRANSFORMER: PCB Transformer Registration Database

The database of PCB transformer registrations that includes all PCB registration submittals.

Date of Government Version: 09/13/2019	Source: Environmental Protection Agency
Date Data Arrived at EDR: 11/06/2019	Telephone: 202-566-0517
Date Made Active in Reports: 02/10/2020	Last EDR Contact: 05/01/2025
Number of Days to Update: 96	Next Scheduled EDR Contact: 08/11/2025
	Data Release Frequency: Varies

RADINFO: Radiation Information Database

The Radiation Information Database (RADINFO) contains information about facilities that are regulated by U.S. Environmental Protection Agency (EPA) regulations for radiation and radioactivity.

GOVERNMENT RECORDS SEARCHED / DATA CURRENCY TRACKING

Date of Government Version: 07/01/2019
Date Data Arrived at EDR: 07/01/2019
Date Made Active in Reports: 09/23/2019
Number of Days to Update: 84

Source: Environmental Protection Agency
Telephone: 202-343-9775
Last EDR Contact: 03/20/2025
Next Scheduled EDR Contact: 07/07/2025
Data Release Frequency: Quarterly

HIST FTTS: FIFRA/TSCA Tracking System Administrative Case Listing

A complete administrative case listing from the FIFRA/TSCA Tracking System (FTTS) for all ten EPA regions. The information was obtained from the National Compliance Database (NCDB). NCDB supports the implementation of FIFRA (Federal Insecticide, Fungicide, and Rodenticide Act) and TSCA (Toxic Substances Control Act). Some EPA regions are now closing out records. Because of that, and the fact that some EPA regions are not providing EPA Headquarters with updated records, it was decided to create a HIST FTTS database. It included records that may not be included in the newer FTTS database updates. This database is no longer updated.

Date of Government Version: 10/19/2006
Date Data Arrived at EDR: 03/01/2007
Date Made Active in Reports: 04/10/2007
Number of Days to Update: 40

Source: Environmental Protection Agency
Telephone: 202-564-2501
Last EDR Contact: 12/17/2007
Next Scheduled EDR Contact: 03/17/2008
Data Release Frequency: No Update Planned

HIST FTTS INSP: FIFRA/TSCA Tracking System Inspection & Enforcement Case Listing

A complete inspection and enforcement case listing from the FIFRA/TSCA Tracking System (FTTS) for all ten EPA regions. The information was obtained from the National Compliance Database (NCDB). NCDB supports the implementation of FIFRA (Federal Insecticide, Fungicide, and Rodenticide Act) and TSCA (Toxic Substances Control Act). Some EPA regions are now closing out records. Because of that, and the fact that some EPA regions are not providing EPA Headquarters with updated records, it was decided to create a HIST FTTS database. It included records that may not be included in the newer FTTS database updates. This database is no longer updated.

Date of Government Version: 10/19/2006
Date Data Arrived at EDR: 03/01/2007
Date Made Active in Reports: 04/10/2007
Number of Days to Update: 40

Source: Environmental Protection Agency
Telephone: 202-564-2501
Last EDR Contact: 12/17/2008
Next Scheduled EDR Contact: 03/17/2008
Data Release Frequency: No Update Planned

DOT OPS: Incident and Accident Data

Department of Transportation, Office of Pipeline Safety Incident and Accident data.

Date of Government Version: 01/10/2025
Date Data Arrived at EDR: 01/22/2025
Date Made Active in Reports: 04/21/2025
Number of Days to Update: 89

Source: Department of Transportation, Office of Pipeline Safety
Telephone: 202-366-4595
Last EDR Contact: 04/22/2025
Next Scheduled EDR Contact: 08/04/2025
Data Release Frequency: Quarterly

CONSENT: Superfund (CERCLA) Consent Decrees

Major legal settlements that establish responsibility and standards for cleanup at NPL (Superfund) sites. Released periodically by United States District Courts after settlement by parties to litigation matters.

Date of Government Version: 12/31/2024
Date Data Arrived at EDR: 01/27/2025
Date Made Active in Reports: 04/21/2025
Number of Days to Update: 84

Source: Department of Justice, Consent Decree Library
Telephone: Varies
Last EDR Contact: 03/26/2025
Next Scheduled EDR Contact: 07/14/2025
Data Release Frequency: Varies

BRS: Biennial Reporting System

The Biennial Reporting System is a national system administered by the EPA that collects data on the generation and management of hazardous waste. BRS captures detailed data from two groups: Large Quantity Generators (LQG) and Treatment, Storage, and Disposal Facilities.

Date of Government Version: 12/31/2023
Date Data Arrived at EDR: 02/19/2025
Date Made Active in Reports: 03/07/2025
Number of Days to Update: 16

Source: EPA/NTIS
Telephone: 800-424-9346
Last EDR Contact: 03/18/2025
Next Scheduled EDR Contact: 06/30/2025
Data Release Frequency: Biennially

GOVERNMENT RECORDS SEARCHED / DATA CURRENCY TRACKING

INDIAN RESERV: Indian Reservations

This map layer portrays Indian administered lands of the United States that have any area equal to or greater than 640 acres.

Date of Government Version: 12/31/2014	Source: USGS
Date Data Arrived at EDR: 07/14/2015	Telephone: 202-208-3710
Date Made Active in Reports: 01/10/2017	Last EDR Contact: 04/01/2025
Number of Days to Update: 546	Next Scheduled EDR Contact: 07/14/2025
	Data Release Frequency: Semi-Annually

FUSRAP: Formerly Utilized Sites Remedial Action Program

DOE established the Formerly Utilized Sites Remedial Action Program (FUSRAP) in 1974 to remediate sites where radioactive contamination remained from Manhattan Project and early U.S. Atomic Energy Commission (AEC) operations.

Date of Government Version: 03/03/2023	Source: Department of Energy
Date Data Arrived at EDR: 03/03/2023	Telephone: 202-586-3559
Date Made Active in Reports: 06/09/2023	Last EDR Contact: 05/01/2025
Number of Days to Update: 98	Next Scheduled EDR Contact: 08/11/2025
	Data Release Frequency: Varies

UMTRA: Uranium Mill Tailings Sites

Uranium ore was mined by private companies for federal government use in national defense programs. When the mills shut down, large piles of the sand-like material (mill tailings) remain after uranium has been extracted from the ore. Levels of human exposure to radioactive materials from the piles are low; however, in some cases tailings were used as construction materials before the potential health hazards of the tailings were recognized.

Date of Government Version: 02/12/2025	Source: Department of Energy
Date Data Arrived at EDR: 02/12/2025	Telephone: 505-845-0011
Date Made Active in Reports: 02/27/2025	Last EDR Contact: 02/06/2025
Number of Days to Update: 15	Next Scheduled EDR Contact: 05/26/2025
	Data Release Frequency: Varies

LEAD SMELTER 1: Lead Smelter Sites

A listing of former lead smelter site locations.

Date of Government Version: 03/27/2025	Source: Environmental Protection Agency
Date Data Arrived at EDR: 04/01/2025	Telephone: 703-603-8787
Date Made Active in Reports: 04/24/2025	Last EDR Contact: 05/01/2025
Number of Days to Update: 23	Next Scheduled EDR Contact: 07/07/2025
	Data Release Frequency: Varies

LEAD SMELTER 2: Lead Smelter Sites

A list of several hundred sites in the U.S. where secondary lead smelting was done from 1931 and 1964. These sites may pose a threat to public health through ingestion or inhalation of contaminated soil or dust

Date of Government Version: 04/05/2001	Source: American Journal of Public Health
Date Data Arrived at EDR: 10/27/2010	Telephone: 703-305-6451
Date Made Active in Reports: 12/02/2010	Last EDR Contact: 12/02/2009
Number of Days to Update: 36	Next Scheduled EDR Contact: N/A
	Data Release Frequency: No Update Planned

US AIRS (AFS): Aerometric Information Retrieval System Facility Subsystem (AFS)

The database is a sub-system of Aerometric Information Retrieval System (AIRS). AFS contains compliance data on air pollution point sources regulated by the U.S. EPA and/or state and local air regulatory agencies. This information comes from source reports by various stationary sources of air pollution, such as electric power plants, steel mills, factories, and universities, and provides information about the air pollutants they produce. Action, air program, air program pollutant, and general level plant data. It is used to track emissions and compliance data from industrial plants.

GOVERNMENT RECORDS SEARCHED / DATA CURRENCY TRACKING

Date of Government Version: 10/12/2016
Date Data Arrived at EDR: 10/26/2016
Date Made Active in Reports: 02/03/2017
Number of Days to Update: 100

Source: EPA
Telephone: 202-564-2496
Last EDR Contact: 09/26/2017
Next Scheduled EDR Contact: 01/08/2018
Data Release Frequency: Annually

US AIRS MINOR: Air Facility System Data A listing of minor source facilities.

Date of Government Version: 10/12/2016
Date Data Arrived at EDR: 10/26/2016
Date Made Active in Reports: 02/03/2017
Number of Days to Update: 100

Source: EPA
Telephone: 202-564-2496
Last EDR Contact: 09/26/2017
Next Scheduled EDR Contact: 01/08/2018
Data Release Frequency: Annually

MINES VIOLATIONS: MSHA Violation Assessment Data

Mines violation and assessment information. Department of Labor, Mine Safety & Health Administration.

Date of Government Version: 02/19/2025
Date Data Arrived at EDR: 02/21/2025
Date Made Active in Reports: 03/20/2025
Number of Days to Update: 27

Source: DOL, Mine Safety & Health Admi
Telephone: 202-693-9424
Last EDR Contact: 04/02/2025
Next Scheduled EDR Contact: 06/02/2025
Data Release Frequency: Quarterly

US MINES: Mines Master Index File

Contains all mine identification numbers issued for mines active or opened since 1971. The data also includes violation information.

Date of Government Version: 02/03/2025
Date Data Arrived at EDR: 02/18/2025
Date Made Active in Reports: 03/20/2025
Number of Days to Update: 30

Source: Department of Labor, Mine Safety and Health Administration
Telephone: 303-231-5959
Last EDR Contact: 02/18/2025
Next Scheduled EDR Contact: 06/02/2025
Data Release Frequency: Semi-Annually

US MINES 2: Ferrous and Nonferrous Metal Mines Database Listing

This map layer includes ferrous (ferrous metal mines are facilities that extract ferrous metals, such as iron ore or molybdenum) and nonferrous (Nonferrous metal mines are facilities that extract nonferrous metals, such as gold, silver, copper, zinc, and lead) metal mines in the United States.

Date of Government Version: 05/02/2024
Date Data Arrived at EDR: 08/20/2024
Date Made Active in Reports: 10/09/2024
Number of Days to Update: 50

Source: USGS
Telephone: 703-648-7709
Last EDR Contact: 02/20/2025
Next Scheduled EDR Contact: 06/02/2025
Data Release Frequency: Varies

US MINES 3: Active Mines & Mineral Plants Database Listing

Active Mines and Mineral Processing Plant operations for commodities monitored by the Minerals Information Team of the USGS.

Date of Government Version: 04/14/2011
Date Data Arrived at EDR: 06/08/2011
Date Made Active in Reports: 09/13/2011
Number of Days to Update: 97

Source: USGS
Telephone: 703-648-7709
Last EDR Contact: 02/20/2025
Next Scheduled EDR Contact: 06/02/2025
Data Release Frequency: Varies

MINES MRDS: Mineral Resources Data System Mineral Resources Data System

Date of Government Version: 06/04/2024
Date Data Arrived at EDR: 11/22/2024
Date Made Active in Reports: 02/18/2025
Number of Days to Update: 88

Source: USGS
Telephone: 703-648-6533
Last EDR Contact: 02/20/2025
Next Scheduled EDR Contact: 06/02/2025
Data Release Frequency: Varies

GOVERNMENT RECORDS SEARCHED / DATA CURRENCY TRACKING

ABANDONED MINES: Abandoned Mines

An inventory of land and water impacted by past mining (primarily coal mining) is maintained by OSMRE to provide information needed to implement the Surface Mining Control and Reclamation Act of 1977 (SMCRA). The inventory contains information on the location, type, and extent of AML impacts, as well as, information on the cost associated with the reclamation of those problems. The inventory is based upon field surveys by State, Tribal, and OSMRE program officials. It is dynamic to the extent that it is modified as new problems are identified and existing problems are reclaimed.

Date of Government Version: 12/10/2024	Source: Department of Interior
Date Data Arrived at EDR: 12/11/2024	Telephone: 202-208-2609
Date Made Active in Reports: 02/18/2025	Last EDR Contact: 03/12/2025
Number of Days to Update: 69	Next Scheduled EDR Contact: 06/16/2025
	Data Release Frequency: Quarterly

FINDS: Facility Index System/Facility Registry System

Facility Index System. FINDS contains both facility information and 'pointers' to other sources that contain more detail. EDR includes the following FINDS databases in this report: PCS (Permit Compliance System), AIRS (Aerometric Information Retrieval System), DOCKET (Enforcement Docket used to manage and track information on civil judicial enforcement cases for all environmental statutes), FURS (Federal Underground Injection Control), C-DOCKET (Criminal Docket System used to track criminal enforcement actions for all environmental statutes), FFIS (Federal Facilities Information System), STATE (State Environmental Laws and Statutes), and PADS (PCB Activity Data System).

Date of Government Version: 11/11/2024	Source: EPA
Date Data Arrived at EDR: 11/20/2024	Telephone: (415) 947-8000
Date Made Active in Reports: 02/18/2025	Last EDR Contact: 05/05/2025
Number of Days to Update: 90	Next Scheduled EDR Contact: 06/09/2025
	Data Release Frequency: Quarterly

ECHO: Enforcement & Compliance History Information

ECHO provides integrated compliance and enforcement information for about 800,000 regulated facilities nationwide.

Date of Government Version: 12/21/2024	Source: Environmental Protection Agency
Date Data Arrived at EDR: 12/27/2024	Telephone: 202-564-2280
Date Made Active in Reports: 01/10/2025	Last EDR Contact: 03/27/2025
Number of Days to Update: 14	Next Scheduled EDR Contact: 07/14/2025
	Data Release Frequency: Quarterly

UXO: Unexploded Ordnance Sites

A listing of unexploded ordnance site locations

Date of Government Version: 09/06/2023	Source: Department of Defense
Date Data Arrived at EDR: 09/13/2023	Telephone: 703-704-1564
Date Made Active in Reports: 12/11/2023	Last EDR Contact: 04/03/2025
Number of Days to Update: 89	Next Scheduled EDR Contact: 07/21/2025
	Data Release Frequency: Varies

DOCKET HWC: Hazardous Waste Compliance Docket Listing

A complete list of the Federal Agency Hazardous Waste Compliance Docket Facilities.

Date of Government Version: 05/06/2021	Source: Environmental Protection Agency
Date Data Arrived at EDR: 05/21/2021	Telephone: 202-564-0527
Date Made Active in Reports: 08/11/2021	Last EDR Contact: 02/12/2025
Number of Days to Update: 82	Next Scheduled EDR Contact: 06/02/2025
	Data Release Frequency: Varies

FUELS PROGRAM: EPA Fuels Program Registered Listing

This listing includes facilities that are registered under the Part 80 (Code of Federal Regulations) EPA Fuels Programs. All companies now are required to submit new and updated registrations.

GOVERNMENT RECORDS SEARCHED / DATA CURRENCY TRACKING

Date of Government Version: 02/13/2025
Date Data Arrived at EDR: 02/13/2025
Date Made Active in Reports: 04/29/2025
Number of Days to Update: 75

Source: EPA
Telephone: 800-385-6164
Last EDR Contact: 02/13/2025
Next Scheduled EDR Contact: 05/26/2025
Data Release Frequency: Quarterly

PFAS NPL: Superfund Sites with PFAS Detections Information

EPA's Office of Land and Emergency Management and EPA Regional Offices maintain data describing what is known about site investigations, contamination, and remedial actions under the Comprehensive Environmental Response, Compensation, and Liability Act (CERCLA) where PFAS is present in the environment.

Date of Government Version: 03/31/2025
Date Data Arrived at EDR: 04/02/2025
Date Made Active in Reports: 05/05/2025
Number of Days to Update: 33

Source: Environmental Protection Agency
Telephone: 703-603-8895
Last EDR Contact: 04/02/2025
Next Scheduled EDR Contact: 07/14/2025
Data Release Frequency: Varies

PFAS FEDERAL SITES: Federal Sites PFAS Information

Several federal entities, such as the federal Superfund program, Department of Defense, National Aeronautics and Space Administration, Department of Transportation, and Department of Energy provided information for sites with known or suspected detections at federal facilities.

Date of Government Version: 03/31/2025
Date Data Arrived at EDR: 04/02/2025
Date Made Active in Reports: 05/05/2025
Number of Days to Update: 33

Source: Environmental Protection Agency
Telephone: 202-272-0167
Last EDR Contact: 04/02/2025
Next Scheduled EDR Contact: 07/14/2025
Data Release Frequency: Varies

PFAS TRIS: List of PFAS Added to the TRI

Section 7321 of the National Defense Authorization Act for Fiscal Year 2020 (NDAA) immediately added certain per- and polyfluoroalkyl substances (PFAS) to the list of chemicals covered by the Toxics Release Inventory (TRI) under Section 313 of the Emergency Planning and Community Right-to-Know Act (EPCRA) and provided a framework for additional PFAS to be added to TRI on an annual basis.

Date of Government Version: 03/07/2025
Date Data Arrived at EDR: 04/02/2025
Date Made Active in Reports: 05/05/2025
Number of Days to Update: 33

Source: Environmental Protection Agency
Telephone: 202-566-0250
Last EDR Contact: 04/02/2025
Next Scheduled EDR Contact: 07/14/2025
Data Release Frequency: Varies

PFAS TSCA: PFAS Manufacture and Imports Information

EPA issued the Chemical Data Reporting (CDR) Rule under the Toxic Substances Control Act (TSCA) and requires chemical manufacturers and facilities that manufacture or import chemical substances to report data to EPA. EPA publishes non-confidential business information (non-CBI) and includes descriptive information about each site, corporate parent, production volume, other manufacturing information, and processing and use information.

Date of Government Version: 03/31/2025
Date Data Arrived at EDR: 04/02/2025
Date Made Active in Reports: 05/05/2025
Number of Days to Update: 33

Source: Environmental Protection Agency
Telephone: 202-272-0167
Last EDR Contact: 04/02/2025
Next Scheduled EDR Contact: 07/14/2025
Data Release Frequency: Varies

PFAS RCRA MANIFEST: PFAS Transfers Identified In the RCRA Database Listing

To work around the lack of PFAS waste codes in the RCRA database, EPA developed the PFAS Transfers dataset by mining e-Manifest records containing at least one of these common PFAS keywords: PFAS, PFOA, PFOS, PERFL, AFFF, GENX, GEN-X (plus the VT waste codes). These keywords were searched for in the following text fields: Manifest handling instructions (MANIFEST_HANDLING_INSTR), Non-hazardous waste description (NON_HAZ_WASTE_DESCRIPTION), DOT printed information (DOT_PRINTED_INFORMATION), Waste line handling instructions (WASTE_LINE_HANDLING_INSTR), Waste residue comments (WASTE_RESIDUE_COMMENTS).

GOVERNMENT RECORDS SEARCHED / DATA CURRENCY TRACKING

Date of Government Version: 03/23/2025
Date Data Arrived at EDR: 04/02/2025
Date Made Active in Reports: 05/05/2025
Number of Days to Update: 33

Source: Environmental Protection Agency
Telephone: 202-272-0167
Last EDR Contact: 04/02/2025
Next Scheduled EDR Contact: 07/14/2025
Data Release Frequency: Varies

PFAS ATSDR: PFAS Contamination Site Location Listing

PFAS contamination site locations from the Department of Health & Human Services, Center for Disease Control & Prevention. ATSDR is involved at a number of PFAS-related sites, either directly or through assisting state and federal partners. As of now, most sites are related to drinking water contamination connected with PFAS production facilities or fire training areas where aqueous film-forming firefighting foam (AFFF) was regularly used.

Date of Government Version: 06/24/2020
Date Data Arrived at EDR: 03/17/2021
Date Made Active in Reports: 11/08/2022
Number of Days to Update: 601

Source: Department of Health & Human Services
Telephone: 202-741-5770
Last EDR Contact: 04/17/2025
Next Scheduled EDR Contact: 08/04/2025
Data Release Frequency: Varies

PFAS WQP: Ambient Environmental Sampling for PFAS

The Water Quality Portal (WQP) is a part of a modernized repository storing ambient sampling data for all environmental media and tissue samples. A wide range of federal, state, tribal and local governments, academic and non-governmental organizations and individuals submit project details and sampling results to this public repository. The information is commonly used for research and assessments of environmental quality.

Date of Government Version: 12/13/2024
Date Data Arrived at EDR: 01/02/2025
Date Made Active in Reports: 01/10/2025
Number of Days to Update: 8

Source: Environmental Protection Agency
Telephone: 202-272-0167
Last EDR Contact: 04/02/2025
Next Scheduled EDR Contact: 07/14/2025
Data Release Frequency: Varies

PFAS PROJECT: NORTHEASTERN UNIVERSITY PFAS PROJECT

The PFAS Contamination Site Tracker records qualitative and quantitative data from each site in a chart, specifically examining discovery, contamination levels, government response, litigation, health impacts, media coverage, and community characteristics. All data presented in the chart were extracted from government websites, such as state health departments or the Environmental Protection Agency, and news articles.

Date of Government Version: 05/19/2023
Date Data Arrived at EDR: 04/05/2024
Date Made Active in Reports: 06/06/2024
Number of Days to Update: 62

Source: Social Science Environmental Health Research Institute
Telephone: N/A
Last EDR Contact: 03/06/2025
Next Scheduled EDR Contact: 06/16/2025
Data Release Frequency: Varies

PFAS NPDES: Clean Water Act Discharge Monitoring Information

Any discharger of pollutants to waters of the United States from a point source must have a National Pollutant Discharge Elimination System (NPDES) permit. The process for obtaining limits involves the regulated entity (permittee) disclosing releases in a NPDES permit application and the permitting authority (typically the state but sometimes EPA) deciding whether to require monitoring or monitoring with limits. Caveats and Limitations: Less than half of states have required PFAS monitoring for at least one of their permittees and fewer states have established PFAS effluent limits for permittees. New rulemakings have been initiated that may increase the number of facilities monitoring for PFAS in the future.

Date of Government Version: 12/30/2024
Date Data Arrived at EDR: 01/02/2025
Date Made Active in Reports: 01/14/2025
Number of Days to Update: 12

Source: Environmental Protection Agency
Telephone: 202-272-0167
Last EDR Contact: 04/02/2025
Next Scheduled EDR Contact: 07/14/2025
Data Release Frequency: Varies

PFAS ECHO: Facilities in Industries that May Be Handling PFAS Listing

Regulators and the public have expressed interest in knowing which regulated entities may be using PFAS. EPA has developed a dataset from various sources that show which industries may be handling PFAS. Approximately 120,000 facilities subject to federal environmental programs have operated or currently operate in industry sectors with processes that may involve handling and/or release of PFAS.

GOVERNMENT RECORDS SEARCHED / DATA CURRENCY TRACKING

Date of Government Version: 12/30/2024
Date Data Arrived at EDR: 01/02/2025
Date Made Active in Reports: 01/10/2025
Number of Days to Update: 8

Source: Environmental Protection Agency
Telephone: 202-272-0167
Last EDR Contact: 04/02/2025
Next Scheduled EDR Contact: 07/14/2025
Data Release Frequency: Varies

PFAS ECHO FIRE TRAIN: Facilities in Industries that May Be Handling PFAS Listing

A list of fire training sites was added to the Industry Sectors dataset using a keyword search on the permitted facility's name to identify sites where fire-fighting foam may have been used in training exercises. Additionally, you may view an example spreadsheet of the subset of fire training facility data, as well as the keywords used in selecting or deselecting a facility for the subset. as well as the keywords used in selecting or deselecting a facility for the subset. These keywords were tested to maximize accuracy in selecting facilities that may use fire-fighting foam in training exercises, however, due to the lack of a required reporting field in the data systems for designating fire training sites, this methodology may not identify all fire training sites or may potentially misidentify them.

Date of Government Version: 12/30/2024
Date Data Arrived at EDR: 01/02/2025
Date Made Active in Reports: 01/10/2025
Number of Days to Update: 8

Source: Environmental Protection Agency
Telephone: 202-272-0167
Last EDR Contact: 04/02/2025
Next Scheduled EDR Contact: 07/14/2025
Data Release Frequency: Varies

PFAS PT 139 AIRPORT: All Certified Part 139 Airports PFAS Information Listing

Since July 1, 2006, all certified part 139 airports are required to have fire-fighting foam onsite that meet military specifications (MIL-F-24385) (14 CFR 139.317). To date, these military specification fire-fighting foams are fluorinated and have been historically used for training and extinguishing. The 2018 FAA Reauthorization Act has a provision stating that no later than October 2021, FAA shall not require the use of fluorinated AFFF. This provision does not prohibit the use of fluorinated AFFF at Part 139 civilian airports; it only prohibits FAA from mandating its use. The Federal Aviation Administration's document AC 150/5210-6D - Aircraft Fire Extinguishing Agents provides guidance on Aircraft Fire Extinguishing Agents, which includes Aqueous Film Forming Foam (AFFF).

Date of Government Version: 12/30/2024
Date Data Arrived at EDR: 01/02/2025
Date Made Active in Reports: 01/10/2025
Number of Days to Update: 8

Source: Environmental Protection Agency
Telephone: 202-272-0167
Last EDR Contact: 04/02/2025
Next Scheduled EDR Contact: 07/14/2025
Data Release Frequency: Varies

AQUEOUS FOAM NRC: Aqueous Foam Related Incidents Listing

The National Response Center (NRC) serves as an emergency call center that fields initial reports for pollution and railroad incidents and forwards that information to appropriate federal/state agencies for response. The spreadsheets posted to the NRC website contain initial incident data that has not been validated or investigated by a federal/state response agency. Response center calls from 1990 to the most recent complete calendar year where there was indication of Aqueous Film Forming Foam (AFFF) usage are included in this dataset. NRC calls may reference AFFF usage in the ?Material Involved? or ?Incident Description? fields.

Date of Government Version: 03/24/2025
Date Data Arrived at EDR: 04/02/2025
Date Made Active in Reports: 04/29/2025
Number of Days to Update: 27

Source: Environmental Protection Agency
Telephone: 202-267-2675
Last EDR Contact: 04/02/2025
Next Scheduled EDR Contact: 07/14/2025
Data Release Frequency: Varies

PCS ENF: Enforcement data

No description is available for this data

Date of Government Version: 12/31/2014
Date Data Arrived at EDR: 02/05/2015
Date Made Active in Reports: 03/06/2015
Number of Days to Update: 29

Source: EPA
Telephone: 202-564-2497
Last EDR Contact: 03/27/2025
Next Scheduled EDR Contact: 07/14/2025
Data Release Frequency: Varies

GOVERNMENT RECORDS SEARCHED / DATA CURRENCY TRACKING

PCS: Permit Compliance System

PCS is a computerized management information system that contains data on National Pollutant Discharge Elimination System (NPDES) permit holding facilities. PCS tracks the permit, compliance, and enforcement status of NPDES facilities.

Date of Government Version: 12/16/2016	Source: EPA, Office of Water
Date Data Arrived at EDR: 01/06/2017	Telephone: 202-564-2496
Date Made Active in Reports: 03/10/2017	Last EDR Contact: 03/27/2025
Number of Days to Update: 63	Next Scheduled EDR Contact: 07/14/2025
	Data Release Frequency: No Update Planned

BIOSOLIDS: ICIS-NPDES Biosolids Facility Data

The data reflects compliance information about facilities in the biosolids program.

Date of Government Version: 01/12/2025	Source: Environmental Protection Agency
Date Data Arrived at EDR: 01/14/2025	Telephone: 202-564-4700
Date Made Active in Reports: 03/20/2025	Last EDR Contact: 04/15/2025
Number of Days to Update: 65	Next Scheduled EDR Contact: 07/28/2025
	Data Release Frequency: Varies

UST FINDER RELEASE: UST Finder Releases Database

US EPA's UST Finder data is a national composite of leaking underground storage tanks. This data contains information about, and locations of, leaking underground storage tanks. Data was collected from state sources and standardized into a national profile by EPA's Office of Underground Storage Tanks, Office of Research and Development, and the Association of State and Territorial Solid Waste Management Officials.

Date of Government Version: 06/08/2023	Source: Environmental Protection Agency
Date Data Arrived at EDR: 10/31/2023	Telephone: 202-564-0394
Date Made Active in Reports: 01/18/2024	Last EDR Contact: 02/06/2025
Number of Days to Update: 79	Next Scheduled EDR Contact: 05/19/2025
	Data Release Frequency: Semi-Annually

UST FINDER: UST Finder Database

EPA developed UST Finder, a web map application containing a comprehensive, state-sourced national map of underground storage tank (UST) and leaking UST (LUST) data. It provides the attributes and locations of active and closed USTs, UST facilities, and LUST sites from states and from Tribal lands and US territories. UST Finder contains information about proximity of UST facilities and LUST sites to: surface and groundwater public drinking water protection areas; estimated number of private domestic wells and number of people living nearby; and flooding and wildfires.

Date of Government Version: 06/08/2023	Source: Environmental Protection Agency
Date Data Arrived at EDR: 10/04/2023	Telephone: 202-564-0394
Date Made Active in Reports: 01/18/2024	Last EDR Contact: 02/06/2025
Number of Days to Update: 106	Next Scheduled EDR Contact: 05/19/2025
	Data Release Frequency: Varies

E MANIFEST: Hazardous Waste Electronic Manifest System

EPA established a national system for tracking hazardous waste shipments electronically. This system, known as e-Manifest, will modernize the nation's cradle-to-grave hazardous waste tracking process while saving valuable time, resources, and dollars for industry and states.

Date of Government Version: 02/17/2025	Source: Environmental Protection Agency
Date Data Arrived at EDR: 02/19/2025	Telephone: 833-501-6826
Date Made Active in Reports: 03/14/2025	Last EDR Contact: 03/18/2025
Number of Days to Update: 23	Next Scheduled EDR Contact: 06/30/2025
	Data Release Frequency: Varies

PFAS: PFAS Contamination Site Location Listing

A listing of PFAS sites included in the Envirostor and GeoTracker databases. Locations of potential sources of per- and polyfluoroalkyl substances (PFAS). This does not mean that PFAS has been produced, used, or discharged at these sites.

GOVERNMENT RECORDS SEARCHED / DATA CURRENCY TRACKING

Date of Government Version: 12/02/2024
Date Data Arrived at EDR: 12/03/2024
Date Made Active in Reports: 02/24/2025
Number of Days to Update: 83

Source: State Water Resources Control Board
Telephone: 866-480-1028
Last EDR Contact: 03/04/2025
Next Scheduled EDR Contact: 06/16/2025
Data Release Frequency: Varies

AQUEOUS FOAM: Former Fire Training Facility Assessments Listing

Airports shown on this list are those believed to use Aqueous Film Forming Foam (AFFF), and certified by the Federal Aviation Administration (FAA) under Title 14, Code of Federal Regulations (CFR), Part 139 (14 CFR Part 139). This list was created by SWRCB using information available from the FAA. Location points shown are from the latitude and longitude listed on the FAA airport master record.

Date of Government Version: 12/02/2024
Date Data Arrived at EDR: 12/03/2024
Date Made Active in Reports: 02/24/2025
Number of Days to Update: 83

Source: State Water Resources Control Board
Telephone: 916-341-5455
Last EDR Contact: 03/04/2025
Next Scheduled EDR Contact: 06/16/2025
Data Release Frequency: Varies

CA BOND EXP. PLAN: Bond Expenditure Plan

Department of Health Services developed a site-specific expenditure plan as the basis for an appropriation of Hazardous Substance Cleanup Bond Act funds. It is not updated.

Date of Government Version: 01/01/1989
Date Data Arrived at EDR: 07/27/1994
Date Made Active in Reports: 08/02/1994
Number of Days to Update: 6

Source: Department of Health Services
Telephone: 916-255-2118
Last EDR Contact: 05/31/1994
Next Scheduled EDR Contact: N/A
Data Release Frequency: No Update Planned

CHROME PLATING: Chrome Plating Facilities Listing

This listing represents chrome plating facilities the California State Water Resources Control Board staff identified as possibly being a source of Per- and polyfluoroalkyl substance (PFAS) contamination. Sites and locations were identified by staff with the Division of Water Quality in the California State Water Board. Data was collected from the CA Air Resources Board 2013 and 2018 - Cr VI emission survey, CA Emission Inventory, CA HAZ Waste discharge database and by reviewing storm water permits. Former chrome plating sites are also included that are open site investigation or remediation cases with the Regional Water Quality Control Boards and the Department of Toxic Substances Control.

Date of Government Version: 12/02/2024
Date Data Arrived at EDR: 12/03/2024
Date Made Active in Reports: 02/24/2025
Number of Days to Update: 83

Source: State Water Resources Control Board
Telephone: 916-341-5455
Last EDR Contact: 03/04/2025
Next Scheduled EDR Contact: 06/16/2025
Data Release Frequency: Varies

CORTESE: "Cortese" Hazardous Waste & Substances Sites List

The sites for the list are designated by the State Water Resource Control Board (LUST), the Integrated Waste Board (SWF/LS), and the Department of Toxic Substances Control (Cal-Sites).

Date of Government Version: 12/11/2024
Date Data Arrived at EDR: 12/11/2024
Date Made Active in Reports: 03/04/2025
Number of Days to Update: 83

Source: CAL EPA/Office of Emergency Information
Telephone: 916-323-3400
Last EDR Contact: 03/18/2025
Next Scheduled EDR Contact: 06/30/2025
Data Release Frequency: Quarterly

CUPA LIV-PLE: CUPA Facility Listing

list of facilities associated with the various CUPA programs in Livermore-Pleasanton

Date of Government Version: 09/19/2024
Date Data Arrived at EDR: 11/05/2024
Date Made Active in Reports: 01/31/2025
Number of Days to Update: 87

Source: Livermore-Pleasanton Fire Department
Telephone: 925-454-2361
Last EDR Contact: 02/06/2025
Next Scheduled EDR Contact: 05/19/2025
Data Release Frequency: Varies

GOVERNMENT RECORDS SEARCHED / DATA CURRENCY TRACKING

DRYCLEAN SOUTH COAST: South Coast Air Quality Management District Drycleaner Listing
A listing of dry cleaners in the South Coast Air Quality Management District

Date of Government Version: 01/27/2025	Source: South Coast Air Quality Management District
Date Data Arrived at EDR: 02/19/2025	Telephone: 909-396-3211
Date Made Active in Reports: 05/02/2025	Last EDR Contact: 02/12/2025
Number of Days to Update: 72	Next Scheduled EDR Contact: 06/02/2025
	Data Release Frequency: Varies

DRYCLEAN BAY AREA: Bay Area Air Quality Management District Drycleaner Facility Listing
Bay Area Air Quality Management District Drycleaner Facility Listing.

Date of Government Version: 02/20/2019	Source: Bay Area Air Quality Management District
Date Data Arrived at EDR: 05/30/2019	Telephone: 415-516-1916
Date Made Active in Reports: 05/01/2023	Last EDR Contact: 05/02/2025
Number of Days to Update: 1432	Next Scheduled EDR Contact: 09/11/2023
	Data Release Frequency: Varies

DRYCLEAN CALAVERAS: Calaveras County Environmental Management Agency Drycleaner Facility Listing
A listing of drycleaner facility locations, for the Calaveras County Environmental Management Agency.

Date of Government Version: 06/17/2019	Source: Calaveras County Environmental Management Agency
Date Data Arrived at EDR: 06/19/2019	Telephone: 209-754-6399
Date Made Active in Reports: 05/01/2023	Last EDR Contact: 05/02/2025
Number of Days to Update: 1412	Next Scheduled EDR Contact: 09/16/2019
	Data Release Frequency: Varies

DRYCLEAN GRANT: Grant Recipients List

Assembly Bill 998 (AB 998) established the Non-Toxic Dry Cleaning Incentive Program to provide financial assistance to the dry cleaning industry to switch from systems using perchloroethylene (Perc), an identified toxic air contaminant and potential human carcinogen, to non-toxic and non-smog forming alternatives.

Date of Government Version: 12/31/2021	Source: California Air Resources Board
Date Data Arrived at EDR: 01/26/2024	Telephone: 916-323-0006
Date Made Active in Reports: 04/16/2024	Last EDR Contact: 04/24/2025
Number of Days to Update: 81	Next Scheduled EDR Contact: 08/04/2025
	Data Release Frequency: Varies

DRYCLEAN N COAST: North Coast Unified Air Quality Management District Drycleaner Facility Listing
A listing of drycleaner facility locations, for the North Coast Unified Air Quality Management District.

Date of Government Version: 11/30/2016	Source: North Coast Unified Air Quality Management District
Date Data Arrived at EDR: 04/19/2019	Telephone: 707-443-3093
Date Made Active in Reports: 05/01/2023	Last EDR Contact: 05/02/2025
Number of Days to Update: 1473	Next Scheduled EDR Contact: 09/11/2023
	Data Release Frequency: Varies

DRYCLEAN SANTA BARB: Santa Barbara County Air Pollution Control District Drycleaner Facility Listing
A listing of drycleaner facility locations, for the Santa Barbara County Air Pollution Control District.

Date of Government Version: 02/19/2019	Source: Santa Barbara County Air Pollution Control District
Date Data Arrived at EDR: 04/17/2019	Telephone: 805-961-8867
Date Made Active in Reports: 05/01/2023	Last EDR Contact: 05/02/2025
Number of Days to Update: 1475	Next Scheduled EDR Contact: 09/11/2023
	Data Release Frequency: Varies

DRYCLEAN TEHAMA: Tehama County Air Pollution Control District Drycleaner Facility Listing
A listing of drycleaner facility locations, for the Tehama County Air Pollution Control District.

Date of Government Version: 04/24/2019	Source: Tehama County Air Pollution Control District
Date Data Arrived at EDR: 04/24/2019	Telephone: 530-527-3717
Date Made Active in Reports: 05/01/2023	Last EDR Contact: 05/02/2025
Number of Days to Update: 1468	Next Scheduled EDR Contact: 09/11/2023
	Data Release Frequency: Varies

GOVERNMENT RECORDS SEARCHED / DATA CURRENCY TRACKING

DRYCLEAN N SONOMA: Norther Sonoma County County Air Pollution Control District Drycleaner Facility Listing
A listing of drycleaner facility locations, for the Northern Sonoma County Air Pollution Control District.,

Date of Government Version: 08/23/2024	Source: Santa Barbara County Air Pollution Control District
Date Data Arrived at EDR: 08/26/2024	Telephone: 707-433-5911
Date Made Active in Reports: 11/05/2024	Last EDR Contact: 05/02/2025
Number of Days to Update: 71	Next Scheduled EDR Contact: 09/11/2023
	Data Release Frequency: Varies

DRYCLEAN MOJAVE: Mojave Desert Air Quality Management District Drycleaner Facility Listing
A listing of drycleaner facility locations, for the Mojave Desert Air Quality Management District.

Date of Government Version: 08/21/2024	Source: Mojave Desert Air Quality Management District
Date Data Arrived at EDR: 08/22/2024	Telephone: 760-245-1661
Date Made Active in Reports: 11/05/2024	Last EDR Contact: 05/02/2025
Number of Days to Update: 75	Next Scheduled EDR Contact: 09/11/2023
	Data Release Frequency: Varies

DRYCLEAN N SIERRA: Northern Sierra Air Quality Management District Drycleaner Facility Listing
A listing of drycleaner facility locations, for the Northern Sierra Air Quality Management District,

Date of Government Version: 08/22/2024	Source: Northern Sierra Air Quality Management District
Date Data Arrived at EDR: 08/22/2024	Telephone: 530-274-9350
Date Made Active in Reports: 11/05/2024	Last EDR Contact: 05/05/2025
Number of Days to Update: 75	Next Scheduled EDR Contact: 09/11/2023
	Data Release Frequency: Varies

DRYCLEAN MONTEREY BAY: Monterey Bay Air Quality Management District Drycleaner Facility Listing
A listing of drycleaner facility locations, for the Monterey Bay Air Quality Management District.

Date of Government Version: 09/09/2024	Source: Monterey Bay Air Quality Management District
Date Data Arrived at EDR: 09/11/2024	Telephone: 831-647-9411
Date Made Active in Reports: 11/26/2024	Last EDR Contact: 05/02/2025
Number of Days to Update: 76	Next Scheduled EDR Contact: 09/11/2023
	Data Release Frequency: Varies

DRYCLEAN AVAQMD: Antelope Valley Air Quality Management District Drycleaner Listing
A listing of dry cleaners in the Antelope Valley Air Quality Management District.

Date of Government Version: 05/29/2024	Source: Antelope Valley Air Quality Management District
Date Data Arrived at EDR: 11/07/2024	Telephone: 661-723-8070
Date Made Active in Reports: 11/22/2024	Last EDR Contact: 03/13/2025
Number of Days to Update: 15	Next Scheduled EDR Contact: 06/09/2025
	Data Release Frequency: Varies

DRYCLEAN AMADOR: Amador Air District Drycleaner Facility Listing
A listing of drycleaner facility locations, for the Amador Air Quality Management District

Date of Government Version: 04/26/2023	Source: Amador Air Quality Management District
Date Data Arrived at EDR: 04/27/2023	Telephone: 209-257-0112
Date Made Active in Reports: 07/13/2023	Last EDR Contact: 05/02/2025
Number of Days to Update: 77	Next Scheduled EDR Contact: 09/11/2023
	Data Release Frequency: Varies

DRYCLEAN YOLO-SOLANO: Yolo-Solano Air Quality Management District Drycleaner Facility Listing
A listing of drycleaner facility locations, for the Yolo-Solano Air Quality Management District.

Date of Government Version: 08/21/2024	Source: Yolo-Solano Air Quality Management District
Date Data Arrived at EDR: 08/26/2024	Telephone: 530-757-3650
Date Made Active in Reports: 11/06/2024	Last EDR Contact: 05/02/2025
Number of Days to Update: 72	Next Scheduled EDR Contact: 09/11/2023
	Data Release Frequency: Varies

GOVERNMENT RECORDS SEARCHED / DATA CURRENCY TRACKING

DRYCLEAN LAKE: Lake County Air Quality Management District Drycleaner Facility Listing

A listing of drycleaner facility locations, for the Lake County Air Quality Management District,

Date of Government Version: 02/15/2024
Date Data Arrived at EDR: 02/16/2024
Date Made Active in Reports: 05/02/2024
Number of Days to Update: 76

Source: Lake County Air Quality Management District
Telephone: 707-263-7000
Last EDR Contact: 05/02/2025
Next Scheduled EDR Contact: 09/11/2023
Data Release Frequency: Varies

DRYCLEAN SAN DIEGO: San Diego County Air Pollution Control District Drycleaner Facility Listing

A listing of drycleaner facility locations, for the San Diego County Air Pollution Control District.

Date of Government Version: 08/21/2024
Date Data Arrived at EDR: 08/28/2024
Date Made Active in Reports: 11/13/2024
Number of Days to Update: 77

Source: San Diego County Air Pollution Control District
Telephone: 858-586-2616
Last EDR Contact: 05/02/2025
Next Scheduled EDR Contact: 09/11/2023
Data Release Frequency: Varies

DRYCLEAN MENDOCINO: Mendocino County Air Quality Management District Drycleaner Facility Listing

A listing of drycleaner facility locations, for the Mendocino County Air Quality Management District.

Date of Government Version: 08/26/2024
Date Data Arrived at EDR: 09/03/2024
Date Made Active in Reports: 11/13/2024
Number of Days to Update: 71

Source: Mendocino County Air Quality Management District
Telephone: 707-463-4354
Last EDR Contact: 05/02/2025
Next Scheduled EDR Contact: 09/11/2023
Data Release Frequency: Varies

DRYCLEAN PLACER: Placer County Air Quality Management District Drycleaner Facility Listing

A listing of drycleaner facility locations, for the Placer County Air Quality Management District.

Date of Government Version: 05/15/2023
Date Data Arrived at EDR: 05/17/2023
Date Made Active in Reports: 08/14/2023
Number of Days to Update: 89

Source: Placer County Air Quality Management District
Telephone: 530-745-2335
Last EDR Contact: 08/21/2024
Next Scheduled EDR Contact: 09/11/2023
Data Release Frequency: Varies

DRYCLEAN SACRAMENTO: Sacramento Metropolitan Air Quality Management District Drycleaner Facility Listing

A listing of drycleaner facility locations, for the Sacramento Metropolitan Air Quality Management District.

Date of Government Version: 09/03/2024
Date Data Arrived at EDR: 09/05/2024
Date Made Active in Reports: 11/13/2024
Number of Days to Update: 69

Source: Sacramento Metropolitan Air Quality Management District
Telephone: 916-874-3958
Last EDR Contact: 05/02/2025
Next Scheduled EDR Contact: 09/11/2023
Data Release Frequency: Varies

DRYCLEAN IMPERIAL: Imperial County Air Pollution Control District Drycleaner Facility Listing

A listing of drycleaner facility locations, for the Imperial County Air Pollution Control District

Date of Government Version: 10/02/2024
Date Data Arrived at EDR: 10/03/2024
Date Made Active in Reports: 12/20/2024
Number of Days to Update: 78

Source: Imperial County Air Pollution Control District
Telephone: 442-265-1800
Last EDR Contact: 05/02/2025
Next Scheduled EDR Contact: 09/11/2023
Data Release Frequency: Varies

DRYCLEAN SAN LUIS OB: San Luis Obispo County Air Pollution Control District Drycleaner Facility Listing

A listing of drycleaner facility locations, for the San Luis Obispo County Air Pollution Control District.

Date of Government Version: 01/03/2024
Date Data Arrived at EDR: 01/04/2024
Date Made Active in Reports: 03/20/2024
Number of Days to Update: 76

Source: San Luis Obispo County Air Pollution Control District
Telephone: 805-781-5756
Last EDR Contact: 05/02/2025
Next Scheduled EDR Contact: 09/11/2023
Data Release Frequency: Varies

GOVERNMENT RECORDS SEARCHED / DATA CURRENCY TRACKING

DRYCLEAN SHASTA: Shasta County Air Quality Management District District Drycleaner Facility Listing
A listing of drycleaner facility locations, for the Shasta County Air Quality Management District.

Date of Government Version: 08/29/2024	Source: Shasta County Air Quality Management District
Date Data Arrived at EDR: 09/05/2024	Telephone: 530-225-5674
Date Made Active in Reports: 11/13/2024	Last EDR Contact: 05/02/2025
Number of Days to Update: 69	Next Scheduled EDR Contact: 09/11/2023
	Data Release Frequency: Varies

DRYCLEAN FEATHER RVR: Feather River Air Quality Management District Drycleaner Facility Listing
A listing of drycleaner facility locations, for the Feather River Air Quality Management District.

Date of Government Version: 03/08/2023	Source: Feather River Air Quality Management District
Date Data Arrived at EDR: 03/09/2023	Telephone: 530-634-7659
Date Made Active in Reports: 06/05/2023	Last EDR Contact: 05/02/2025
Number of Days to Update: 88	Next Scheduled EDR Contact: 09/11/2023
	Data Release Frequency: Varies

DRYCLEAN VENTURA: Drycleaner Facility Listing
A listing of drycleaner facility locations, for the Ventura County Air Pollution Control District.

Date of Government Version: 08/26/2024	Source: Ventura County Air Pollution Control District
Date Data Arrived at EDR: 08/28/2024	Telephone: 805-645-1421
Date Made Active in Reports: 11/14/2024	Last EDR Contact: 05/02/2025
Number of Days to Update: 78	Next Scheduled EDR Contact: 09/11/2023
	Data Release Frequency: Varies

DRYCLEANERS: Cleaner Facilities

A list of drycleaner related facilities that have EPA ID numbers. These are facilities with certain SIC codes: power laundries, family and commercial; garment pressing and cleaner's agents; linen supply; coin-operated laundries and cleaning; drycleaning plants, except rugs; carpet and upholster cleaning; industrial launderers; laundry and garment services.

Date of Government Version: 02/20/2025	Source: Department of Toxic Substance Control
Date Data Arrived at EDR: 02/26/2025	Telephone: 916-327-4498
Date Made Active in Reports: 03/28/2025	Last EDR Contact: 02/19/2025
Number of Days to Update: 30	Next Scheduled EDR Contact: 06/09/2025
	Data Release Frequency: Annually

DRYCLEAN EAST KERN: Eastern Kern Air Pollution Control District District Drycleaner Facility Listing
A listing of drycleaner facility locations, for the Eastern Kern Air Pollution Control District.

Date of Government Version: 08/21/2024	Source: Eastern Kern Air Pollution Control District
Date Data Arrived at EDR: 08/22/2024	Telephone: 661-862-9684
Date Made Active in Reports: 11/05/2024	Last EDR Contact: 05/02/2025
Number of Days to Update: 75	Next Scheduled EDR Contact: 09/11/2023
	Data Release Frequency: Varies

DRYCLEAN SAN JOAQUIN: San Joaquin Valley Air Pollution Control District District Drycleaner Facility Listing
A listing of drycleaner facility locations, for the San Joaquin Valley Air Pollution Control District.

Date of Government Version: 08/22/2024	Source: San Joaquin Valley Air Pollution Control District
Date Data Arrived at EDR: 08/22/2024	Telephone: 559-230-6001
Date Made Active in Reports: 11/05/2024	Last EDR Contact: 05/02/2025
Number of Days to Update: 75	Next Scheduled EDR Contact: 09/11/2023
	Data Release Frequency: Varies

DRYCLEAN GLENN: Glenn County Air Pollution Control District Drycleaner Facility Listing
A listing of drycleaner facility locations, for the Glenn County Air Pollution Control District.

GOVERNMENT RECORDS SEARCHED / DATA CURRENCY TRACKING

Date of Government Version: 08/26/2024
Date Data Arrived at EDR: 08/28/2024
Date Made Active in Reports: 11/13/2024
Number of Days to Update: 77

Source: Glenn County Air Pollution Control District
Telephone: 530-934-6500
Last EDR Contact: 05/02/2025
Next Scheduled EDR Contact: 09/11/2023
Data Release Frequency: Varies

DRYCLEAN BUTTE: Butte County Air Quality Management District Drycleaner Facility Listing
Butte County Air Quality Management District Drycleaner Facility Listing.

Date of Government Version: 09/10/2024
Date Data Arrived at EDR: 09/11/2024
Date Made Active in Reports: 11/25/2024
Number of Days to Update: 75

Source: Butte County Air Quality Management District
Telephone: 530-332-9400
Last EDR Contact: 05/02/2025
Next Scheduled EDR Contact: 09/11/2023
Data Release Frequency: Varies

EMI: Emissions Inventory Data

Toxics and criteria pollutant emissions data collected by the ARB and local air pollution agencies.

Date of Government Version: 12/31/2022
Date Data Arrived at EDR: 06/11/2024
Date Made Active in Reports: 09/03/2024
Number of Days to Update: 84

Source: California Air Resources Board
Telephone: 916-322-2990
Last EDR Contact: 03/11/2025
Next Scheduled EDR Contact: 06/23/2025
Data Release Frequency: Varies

ENF: Enforcement Action Listing

A listing of Water Board Enforcement Actions. Formal is everything except Oral/Verbal Communication, Notice of Violation, Expedited Payment Letter, and Staff Enforcement Letter.

Date of Government Version: 01/13/2025
Date Data Arrived at EDR: 01/14/2025
Date Made Active in Reports: 03/28/2025
Number of Days to Update: 73

Source: State Water Resources Control Board
Telephone: 916-445-9379
Last EDR Contact: 04/15/2025
Next Scheduled EDR Contact: 07/28/2025
Data Release Frequency: Varies

FIN ASSURANCE 1: Financial Assurance Information Listing

Financial Assurance information

Date of Government Version: 01/09/2025
Date Data Arrived at EDR: 01/14/2025
Date Made Active in Reports: 03/28/2025
Number of Days to Update: 73

Source: Department of Toxic Substances Control
Telephone: 916-255-3628
Last EDR Contact: 04/09/2025
Next Scheduled EDR Contact: 07/28/2025
Data Release Frequency: Varies

FIN ASSURANCE 2: Financial Assurance Information Listing

A listing of financial assurance information for solid waste facilities. Financial assurance is intended to ensure that resources are available to pay for the cost of closure, post-closure care, and corrective measures if the owner or operator of a regulated facility is unable or unwilling to pay.

Date of Government Version: 01/31/2025
Date Data Arrived at EDR: 02/13/2025
Date Made Active in Reports: 05/05/2025
Number of Days to Update: 81

Source: California Integrated Waste Management Board
Telephone: 916-341-6066
Last EDR Contact: 04/30/2025
Next Scheduled EDR Contact: 08/18/2025
Data Release Frequency: Varies

ICE: Inspection, Compliance and Enforcement

Contains data pertaining to the Permitted Facilities with Inspections / Enforcements sites tracked in Envirostor.

Date of Government Version: 02/10/2025
Date Data Arrived at EDR: 02/11/2025
Date Made Active in Reports: 04/28/2025
Number of Days to Update: 76

Source: Department of Toxic Substances Control
Telephone: 877-786-9427
Last EDR Contact: 02/11/2025
Next Scheduled EDR Contact: 05/26/2025
Data Release Frequency: Quarterly

GOVERNMENT RECORDS SEARCHED / DATA CURRENCY TRACKING

HIST CORTESE: Hazardous Waste & Substance Site List

The sites for the list are designated by the State Water Resource Control Board [LUST], the Integrated Waste Board [SWF/LS], and the Department of Toxic Substances Control [CALSTATES]. This listing is no longer updated by the state agency.

Date of Government Version: 04/01/2001	Source: Department of Toxic Substances Control
Date Data Arrived at EDR: 01/22/2009	Telephone: 916-323-3400
Date Made Active in Reports: 04/08/2009	Last EDR Contact: 01/22/2009
Number of Days to Update: 76	Next Scheduled EDR Contact: N/A
	Data Release Frequency: No Update Planned

HWP: EnviroStor Permitted Facilities Listing

Detailed information on permitted hazardous waste facilities and corrective action ("cleanups") tracked in EnviroStor.

Date of Government Version: 02/10/2025	Source: Department of Toxic Substances Control
Date Data Arrived at EDR: 02/11/2025	Telephone: 916-323-3400
Date Made Active in Reports: 04/28/2025	Last EDR Contact: 02/11/2025
Number of Days to Update: 76	Next Scheduled EDR Contact: 05/26/2025
	Data Release Frequency: Quarterly

HWT: Registered Hazardous Waste Transporter Database

A listing of hazardous waste transporters. In California, unless specifically exempted, it is unlawful for any person to transport hazardous wastes unless the person holds a valid registration issued by DTSC. A hazardous waste transporter registration is valid for one year and is assigned a unique registration number.

Date of Government Version: 12/27/2024	Source: Department of Toxic Substances Control
Date Data Arrived at EDR: 12/27/2024	Telephone: 916-440-7145
Date Made Active in Reports: 03/13/2025	Last EDR Contact: 04/01/2025
Number of Days to Update: 76	Next Scheduled EDR Contact: 07/14/2025
	Data Release Frequency: Quarterly

HWTS: Hazardous Waste Tracking System

DTSC maintains the Hazardous Waste Tracking System that stores ID number information since the early 1980s and manifest data since 1993. The system collects both manifest copies from the generator and destination facility.

Date of Government Version: 07/19/2024	Source: Department of Toxic Substances Control
Date Data Arrived at EDR: 07/30/2024	Telephone: 916-324-2444
Date Made Active in Reports: 08/28/2024	Last EDR Contact: 03/31/2025
Number of Days to Update: 29	Next Scheduled EDR Contact: 07/14/2025
	Data Release Frequency: Varies

HAZNET: Facility and Manifest Data

Facility and Manifest Data. The data is extracted from the copies of hazardous waste manifests received each year by the DTSC. The annual volume of manifests is typically 700,000 - 1,000,000 annually, representing approximately 350,000 - 500,000 shipments. Data are from the manifests submitted without correction, and therefore many contain some invalid values for data elements such as generator ID, TSD ID, waste category, and disposal method. This database begins with calendar year 1993.

Date of Government Version: 12/31/2024	Source: California Environmental Protection Agency
Date Data Arrived at EDR: 01/03/2025	Telephone: 916-255-1136
Date Made Active in Reports: 03/19/2025	Last EDR Contact: 04/01/2025
Number of Days to Update: 75	Next Scheduled EDR Contact: 07/14/2025
	Data Release Frequency: Annually

MINES: Mines Site Location Listing

A listing of mine site locations from the Office of Mine Reclamation.

Date of Government Version: 12/02/2024	Source: Department of Conservation
Date Data Arrived at EDR: 12/03/2024	Telephone: 916-322-1080
Date Made Active in Reports: 02/24/2025	Last EDR Contact: 03/04/2025
Number of Days to Update: 83	Next Scheduled EDR Contact: 06/16/2025
	Data Release Frequency: Quarterly

GOVERNMENT RECORDS SEARCHED / DATA CURRENCY TRACKING

MWMP: Medical Waste Management Program Listing

The Medical Waste Management Program (MWMP) ensures the proper handling and disposal of medical waste by permitting and inspecting medical waste Offsite Treatment Facilities (PDF) and Transfer Stations (PDF) throughout the state. MWMP also oversees all Medical Waste Transporters.

Date of Government Version: 01/02/2025	Source: Department of Public Health
Date Data Arrived at EDR: 02/25/2025	Telephone: 916-558-1784
Date Made Active in Reports: 05/07/2025	Last EDR Contact: 02/25/2025
Number of Days to Update: 71	Next Scheduled EDR Contact: 06/09/2025
	Data Release Frequency: Varies

NPDES: NPDES Permits Listing

A listing of NPDES permits, including stormwater.

Date of Government Version: 02/03/2025	Source: State Water Resources Control Board
Date Data Arrived at EDR: 02/04/2025	Telephone: 916-445-9379
Date Made Active in Reports: 04/18/2025	Last EDR Contact: 05/06/2025
Number of Days to Update: 73	Next Scheduled EDR Contact: 08/18/2025
	Data Release Frequency: Quarterly

PEST LIC: Pesticide Regulation Licenses Listing

A listing of licenses and certificates issued by the Department of Pesticide Regulation. The DPR issues licenses and/or certificates to: Persons and businesses that apply or sell pesticides; Pest control dealers and brokers; Persons who advise on agricultural pesticide applications.

Date of Government Version: 02/24/2025	Source: Department of Pesticide Regulation
Date Data Arrived at EDR: 02/25/2025	Telephone: 916-445-4038
Date Made Active in Reports: 05/07/2025	Last EDR Contact: 02/25/2025
Number of Days to Update: 71	Next Scheduled EDR Contact: 06/09/2025
	Data Release Frequency: Quarterly

PROC: Certified Processors Database

A listing of certified processors.

Date of Government Version: 12/02/2024	Source: Department of Conservation
Date Data Arrived at EDR: 12/03/2024	Telephone: 916-323-3836
Date Made Active in Reports: 02/24/2025	Last EDR Contact: 03/04/2025
Number of Days to Update: 83	Next Scheduled EDR Contact: 06/16/2025
	Data Release Frequency: Quarterly

NOTIFY 65: Proposition 65 Records

Listings of all Proposition 65 incidents reported to counties by the State Water Resources Control Board and the Regional Water Quality Control Board. This database is no longer updated by the reporting agency.

Date of Government Version: 09/05/2024	Source: State Water Resources Control Board
Date Data Arrived at EDR: 09/06/2024	Telephone: 916-445-3846
Date Made Active in Reports: 11/13/2024	Last EDR Contact: 03/05/2025
Number of Days to Update: 68	Next Scheduled EDR Contact: 06/23/2025
	Data Release Frequency: No Update Planned

SAN JOSE HAZMAT: Hazardous Material Facilities

Hazardous material facilities, including underground storage tank sites.

Date of Government Version: 11/03/2020	Source: City of San Jose Fire Department
Date Data Arrived at EDR: 11/05/2020	Telephone: 408-535-7694
Date Made Active in Reports: 01/26/2021	Last EDR Contact: 04/23/2025
Number of Days to Update: 82	Next Scheduled EDR Contact: 08/11/2025
	Data Release Frequency: Annually

GOVERNMENT RECORDS SEARCHED / DATA CURRENCY TRACKING

UIC: UIC Listing

A listing of wells identified as underground injection wells, in the California Oil and Gas Wells database.

Date of Government Version: 12/02/2024	Source: Department of Conservation
Date Data Arrived at EDR: 12/03/2024	Telephone: 916-445-2408
Date Made Active in Reports: 02/25/2025	Last EDR Contact: 03/04/2025
Number of Days to Update: 84	Next Scheduled EDR Contact: 06/16/2025
	Data Release Frequency: Varies

UIC GEO: Underground Injection Control Sites (GEOTRACKER)

Underground control injection sites

Date of Government Version: 02/24/2025	Source: State Water Resource Control Board
Date Data Arrived at EDR: 02/24/2025	Telephone: 866-480-1028
Date Made Active in Reports: 02/26/2025	Last EDR Contact: 02/24/2025
Number of Days to Update: 2	Next Scheduled EDR Contact: 06/16/2025
	Data Release Frequency: Varies

WASTEWATER PITS: Oil Wastewater Pits Listing

Water officials discovered that oil producers have been dumping chemical-laden wastewater into hundreds of unlined pits that are operating without proper permits. Inspections completed by the Central Valley Regional Water Quality Control Board revealed the existence of previously unidentified waste sites. The water boards review found that more than one-third of the region's active disposal pits are operating without permission.

Date of Government Version: 02/11/2021	Source: RWQCB, Central Valley Region
Date Data Arrived at EDR: 07/01/2021	Telephone: 559-445-5577
Date Made Active in Reports: 09/29/2021	Last EDR Contact: 04/03/2025
Number of Days to Update: 90	Next Scheduled EDR Contact: 07/14/2025
	Data Release Frequency: Varies

WDS: Waste Discharge System

Sites which have been issued waste discharge requirements.

Date of Government Version: 06/19/2007	Source: State Water Resources Control Board
Date Data Arrived at EDR: 06/20/2007	Telephone: 916-341-5227
Date Made Active in Reports: 06/29/2007	Last EDR Contact: 05/07/2025
Number of Days to Update: 9	Next Scheduled EDR Contact: 08/25/2025
	Data Release Frequency: No Update Planned

WIP: Well Investigation Program Case List

Well Investigation Program case in the San Gabriel and San Fernando Valley area.

Date of Government Version: 07/03/2009	Source: Los Angeles Water Quality Control Board
Date Data Arrived at EDR: 07/21/2009	Telephone: 213-576-6726
Date Made Active in Reports: 08/03/2009	Last EDR Contact: 03/12/2025
Number of Days to Update: 13	Next Scheduled EDR Contact: 06/30/2025
	Data Release Frequency: No Update Planned

MILITARY PRIV SITES: Military Privatized Sites (GEOTRACKER)

Military privatized sites

Date of Government Version: 02/24/2025	Source: State Water Resources Control Board
Date Data Arrived at EDR: 02/24/2025	Telephone: 866-480-1028
Date Made Active in Reports: 02/26/2025	Last EDR Contact: 02/24/2025
Number of Days to Update: 2	Next Scheduled EDR Contact: 06/16/2025
	Data Release Frequency: Varies

PROJECT: Project Sites (GEOTRACKER)

Projects sites

GOVERNMENT RECORDS SEARCHED / DATA CURRENCY TRACKING

Date of Government Version: 02/24/2025
Date Data Arrived at EDR: 02/24/2025
Date Made Active in Reports: 02/26/2025
Number of Days to Update: 2

Source: State Water Resources Control Board
Telephone: 866-480-1028
Last EDR Contact: 02/24/2025
Next Scheduled EDR Contact: 06/16/2025
Data Release Frequency: Varies

WDR: Waste Discharge Requirements Listing

In general, the Waste Discharge Requirements (WDRs) Program (sometimes also referred to as the "Non Chapter 15 (Non 15) Program") regulates point discharges that are exempt pursuant to Subsection 20090 of Title 27 and not subject to the Federal Water Pollution Control Act. Exemptions from Title 27 may be granted for nine categories of discharges (e.g., sewage, wastewater, etc.) that meet, and continue to meet, the preconditions listed for each specific exemption. The scope of the WDRs Program also includes the discharge of wastes classified as inert, pursuant to section 20230 of Title 27.

Date of Government Version: 12/02/2024
Date Data Arrived at EDR: 12/03/2024
Date Made Active in Reports: 02/25/2025
Number of Days to Update: 84

Source: State Water Resources Control Board
Telephone: 916-341-5810
Last EDR Contact: 03/04/2025
Next Scheduled EDR Contact: 06/16/2025
Data Release Frequency: Quarterly

CIWQS: California Integrated Water Quality System

The California Integrated Water Quality System (CIWQS) is a computer system used by the State and Regional Water Quality Control Boards to track information about places of environmental interest, manage permits and other orders, track inspections, and manage violations and enforcement activities.

Date of Government Version: 05/06/2025
Date Data Arrived at EDR: 05/06/2025
Date Made Active in Reports: 05/07/2025
Number of Days to Update: 1

Source: State Water Resources Control Board
Telephone: 866-794-4977
Last EDR Contact: 05/06/2025
Next Scheduled EDR Contact: 06/09/2025
Data Release Frequency: Varies

CERS: CalEPA Regulated Site Portal Data

The CalEPA Regulated Site Portal database combines data about environmentally regulated sites and facilities in California into a single database. It combines data from a variety of state and federal databases, and provides an overview of regulated activities across the spectrum of environmental programs for any given location in California. These activities include hazardous materials and waste, state and federal cleanups, impacted ground and surface waters, and toxic materials

Date of Government Version: 01/12/2025
Date Data Arrived at EDR: 01/14/2025
Date Made Active in Reports: 03/28/2025
Number of Days to Update: 73

Source: California Environmental Protection Agency
Telephone: 916-323-2514
Last EDR Contact: 04/15/2025
Next Scheduled EDR Contact: 07/28/2025
Data Release Frequency: Varies

NON-CASE INFO: Non-Case Information Sites (GEOTRACKER)

Non-Case Information sites

Date of Government Version: 02/24/2025
Date Data Arrived at EDR: 02/24/2025
Date Made Active in Reports: 02/26/2025
Number of Days to Update: 2

Source: State Water Resources Control Board
Telephone: 866-480-1028
Last EDR Contact: 02/24/2025
Next Scheduled EDR Contact: 06/16/2025
Data Release Frequency: Varies

OTHER OIL GAS: Other Oil & Gas Projects Sites (GEOTRACKER)

Other Oil & Gas Projects sites

Date of Government Version: 02/24/2025
Date Data Arrived at EDR: 02/24/2025
Date Made Active in Reports: 02/26/2025
Number of Days to Update: 2

Source: State Water Resources Control Board
Telephone: 866-480-1028
Last EDR Contact: 02/24/2025
Next Scheduled EDR Contact: 06/16/2025
Data Release Frequency: Varies

GOVERNMENT RECORDS SEARCHED / DATA CURRENCY TRACKING

PROD WATER PONDS: Produced Water Ponds Sites (GEOTRACKER)

Produced water ponds sites

Date of Government Version: 02/24/2025
Date Data Arrived at EDR: 02/24/2025
Date Made Active in Reports: 02/26/2025
Number of Days to Update: 2

Source: State Water Resources Control Board
Telephone: 866-480-1028
Last EDR Contact: 02/24/2025
Next Scheduled EDR Contact: 06/16/2025
Data Release Frequency: Varies

SAMPLING POINT: Sampling Point ? Public Sites (GEOTRACKER)

Sampling point - public sites

Date of Government Version: 02/24/2025
Date Data Arrived at EDR: 02/24/2025
Date Made Active in Reports: 02/26/2025
Number of Days to Update: 2

Source: State Water Resources Control Board
Telephone: 866-480-1028
Last EDR Contact: 02/24/2025
Next Scheduled EDR Contact: 06/16/2025
Data Release Frequency: Varies

WELL STIM PROJ: Well Stimulation Project (GEOTRACKER)

Includes areas of groundwater monitoring plans, a depiction of the monitoring network, and the facilities, boundaries, and subsurface characteristics of the oilfield and the features (oil and gas wells, produced water ponds, UIC wells, water supply wells, etc?) being monitored

Date of Government Version: 02/24/2025
Date Data Arrived at EDR: 02/24/2025
Date Made Active in Reports: 02/26/2025
Number of Days to Update: 2

Source: State Water Resources Control Board
Telephone: 866-480-1028
Last EDR Contact: 02/24/2025
Next Scheduled EDR Contact: 06/16/2025
Data Release Frequency: Varies

EDR HIGH RISK HISTORICAL RECORDS

EDR Exclusive Records

EDR MGP: EDR Proprietary Manufactured Gas Plants

The EDR Proprietary Manufactured Gas Plant Database includes records of coal gas plants (manufactured gas plants) compiled by EDR's researchers. Manufactured gas sites were used in the United States from the 1800's to 1950's to produce a gas that could be distributed and used as fuel. These plants used whale oil, rosin, coal, or a mixture of coal, oil, and water that also produced a significant amount of waste. Many of the byproducts of the gas production, such as coal tar (oily waste containing volatile and non-volatile chemicals), sludges, oils and other compounds are potentially hazardous to human health and the environment. The byproduct from this process was frequently disposed of directly at the plant site and can remain or spread slowly, serving as a continuous source of soil and groundwater contamination.

Date of Government Version: N/A
Date Data Arrived at EDR: N/A
Date Made Active in Reports: N/A
Number of Days to Update: N/A

Source: EDR, Inc.
Telephone: N/A
Last EDR Contact: N/A
Next Scheduled EDR Contact: N/A
Data Release Frequency: No Update Planned

EDR Hist Auto: EDR Exclusive Historical Auto Stations

EDR has searched selected national collections of business directories and has collected listings of potential gas station/filling station/service station sites that were available to EDR researchers. EDR's review was limited to those categories of sources that might, in EDR's opinion, include gas station/filling station/service station establishments. The categories reviewed included, but were not limited to gas, gas station, gasoline station, filling station, auto, automobile repair, auto service station, service station, etc. This database falls within a category of information EDR classifies as "High Risk Historical Records", or HRHR. EDR's HRHR effort presents unique and sometimes proprietary data about past sites and operations that typically create environmental concerns, but may not show up in current government records searches.

Date of Government Version: N/A
Date Data Arrived at EDR: N/A
Date Made Active in Reports: N/A
Number of Days to Update: N/A

Source: EDR, Inc.
Telephone: N/A
Last EDR Contact: N/A
Next Scheduled EDR Contact: N/A
Data Release Frequency: Varies

GOVERNMENT RECORDS SEARCHED / DATA CURRENCY TRACKING

EDR Hist Cleaner: EDR Exclusive Historical Cleaners

EDR has searched selected national collections of business directories and has collected listings of potential dry cleaner sites that were available to EDR researchers. EDR's review was limited to those categories of sources that might, in EDR's opinion, include dry cleaning establishments. The categories reviewed included, but were not limited to dry cleaners, cleaners, laundry, laundromat, cleaning/laundry, wash & dry etc. This database falls within a category of information EDR classifies as "High Risk Historical Records", or HRHR. EDR's HRHR effort presents unique and sometimes proprietary data about past sites and operations that typically create environmental concerns, but may not show up in current government records searches.

Date of Government Version: N/A	Source: EDR, Inc.
Date Data Arrived at EDR: N/A	Telephone: N/A
Date Made Active in Reports: N/A	Last EDR Contact: N/A
Number of Days to Update: N/A	Next Scheduled EDR Contact: N/A
	Data Release Frequency: Varies

EDR RECOVERED GOVERNMENT ARCHIVES

Exclusive Recovered Govt. Archives

RGA LF: Recovered Government Archive Solid Waste Facilities List

The EDR Recovered Government Archive Landfill database provides a list of landfills derived from historical databases and includes many records that no longer appear in current government lists. Compiled from Records formerly available from the Department of Resources Recycling and Recovery in California.

Date of Government Version: N/A	Source: Department of Resources Recycling and Recovery
Date Data Arrived at EDR: 07/01/2013	Telephone: N/A
Date Made Active in Reports: 01/13/2014	Last EDR Contact: 06/01/2012
Number of Days to Update: 196	Next Scheduled EDR Contact: N/A
	Data Release Frequency: Varies

RGA LUST: Recovered Government Archive Leaking Underground Storage Tank

The EDR Recovered Government Archive Leaking Underground Storage Tank database provides a list of LUST incidents derived from historical databases and includes many records that no longer appear in current government lists. Compiled from Records formerly available from the State Water Resources Control Board in California.

Date of Government Version: N/A	Source: State Water Resources Control Board
Date Data Arrived at EDR: 07/01/2013	Telephone: N/A
Date Made Active in Reports: 12/30/2013	Last EDR Contact: 06/01/2012
Number of Days to Update: 182	Next Scheduled EDR Contact: N/A
	Data Release Frequency: Varies

COUNTY RECORDS

ALAMEDA COUNTY:

CS ALAMEDA: Contaminated Sites

A listing of contaminated sites overseen by the Toxic Release Program (oil and groundwater contamination from chemical releases and spills) and the Leaking Underground Storage Tank Program (soil and ground water contamination from leaking petroleum USTs).

Date of Government Version: 01/09/2019	Source: Alameda County Environmental Health Services
Date Data Arrived at EDR: 01/11/2019	Telephone: 510-567-6700
Date Made Active in Reports: 03/05/2019	Last EDR Contact: 03/26/2025
Number of Days to Update: 53	Next Scheduled EDR Contact: 07/14/2025
	Data Release Frequency: Semi-Annually

UST ALAMEDA: Underground Tanks

Underground storage tank sites located in Alameda county.

Date of Government Version: 12/26/2023	Source: Alameda County Environmental Health Services
Date Data Arrived at EDR: 12/26/2023	Telephone: 510-567-6700
Date Made Active in Reports: 03/19/2024	Last EDR Contact: 03/26/2025
Number of Days to Update: 84	Next Scheduled EDR Contact: 07/14/2025
	Data Release Frequency: Semi-Annually

AMADOR COUNTY:

GOVERNMENT RECORDS SEARCHED / DATA CURRENCY TRACKING

CUPA AMADOR: CUPA Facility List Cupa Facility List

Date of Government Version: 04/27/2023
Date Data Arrived at EDR: 04/27/2023
Date Made Active in Reports: 07/13/2023
Number of Days to Update: 77

Source: Amador County Environmental Health
Telephone: 209-223-6439
Last EDR Contact: 04/23/2025
Next Scheduled EDR Contact: 08/11/2025
Data Release Frequency: Varies

BUTTE COUNTY:

CUPA BUTTE: CUPA Facility Listing Cupa facility list.

Date of Government Version: 04/21/2017
Date Data Arrived at EDR: 04/25/2017
Date Made Active in Reports: 08/09/2017
Number of Days to Update: 106

Source: Public Health Department
Telephone: 530-538-7149
Last EDR Contact: 03/26/2025
Next Scheduled EDR Contact: 07/14/2025
Data Release Frequency: No Update Planned

CALVERAS COUNTY:

CUPA CALVERAS: CUPA Facility Listing Cupa Facility Listing

Date of Government Version: 12/16/2024
Date Data Arrived at EDR: 12/18/2024
Date Made Active in Reports: 03/05/2025
Number of Days to Update: 77

Source: Calveras County Environmental Health
Telephone: 209-754-6399
Last EDR Contact: 03/12/2025
Next Scheduled EDR Contact: 06/30/2025
Data Release Frequency: Quarterly

COLUSA COUNTY:

CUPA COLUSA: CUPA Facility List Cupa facility list.

Date of Government Version: 04/06/2020
Date Data Arrived at EDR: 04/23/2020
Date Made Active in Reports: 07/10/2020
Number of Days to Update: 78

Source: Health & Human Services
Telephone: 530-458-0396
Last EDR Contact: 04/23/2025
Next Scheduled EDR Contact: 08/11/2025
Data Release Frequency: Semi-Annually

CONTRA COSTA COUNTY:

SL CONTRA COSTA: Site List

List includes sites from the underground tank, hazardous waste generator and business plan/2185 programs.

Date of Government Version: 01/16/2025
Date Data Arrived at EDR: 01/22/2025
Date Made Active in Reports: 04/03/2025
Number of Days to Update: 71

Source: Contra Costa Health Services Department
Telephone: 925-646-2286
Last EDR Contact: 04/16/2025
Next Scheduled EDR Contact: 08/04/2025
Data Release Frequency: Semi-Annually

DEL NORTE COUNTY:

GOVERNMENT RECORDS SEARCHED / DATA CURRENCY TRACKING

CUPA DEL NORTE: CUPA Facility List Cupa Facility list

Date of Government Version: 02/05/2025
Date Data Arrived at EDR: 02/12/2025
Date Made Active in Reports: 05/02/2025
Number of Days to Update: 79

Source: Del Norte County Environmental Health Division
Telephone: 707-465-0426
Last EDR Contact: 04/16/2025
Next Scheduled EDR Contact: 08/04/2025
Data Release Frequency: Varies

EL DORADO COUNTY:

CUPA EL DORADO: CUPA Facility List CUPA facility list.

Date of Government Version: 08/08/2022
Date Data Arrived at EDR: 08/09/2022
Date Made Active in Reports: 09/01/2022
Number of Days to Update: 23

Source: El Dorado County Environmental Management Department
Telephone: 530-621-6623
Last EDR Contact: 04/16/2025
Next Scheduled EDR Contact: 08/04/2025
Data Release Frequency: Varies

FRESNO COUNTY:

CUPA FRESNO: CUPA Resources List

Certified Unified Program Agency. CUPA's are responsible for implementing a unified hazardous materials and hazardous waste management regulatory program. The agency provides oversight of businesses that deal with hazardous materials, operate underground storage tanks or aboveground storage tanks.

Date of Government Version: 06/28/2021
Date Data Arrived at EDR: 12/21/2021
Date Made Active in Reports: 03/03/2022
Number of Days to Update: 72

Source: Dept. of Community Health
Telephone: 559-445-3271
Last EDR Contact: 03/19/2025
Next Scheduled EDR Contact: 07/07/2025
Data Release Frequency: Semi-Annually

GLENN COUNTY:

CUPA GLENN: CUPA Facility List Cupa facility list

Date of Government Version: 01/22/2018
Date Data Arrived at EDR: 01/24/2018
Date Made Active in Reports: 03/14/2018
Number of Days to Update: 49

Source: Glenn County Air Pollution Control District
Telephone: 830-934-6500
Last EDR Contact: 04/09/2025
Next Scheduled EDR Contact: 07/28/2025
Data Release Frequency: No Update Planned

HUMBOLDT COUNTY:

CUPA HUMBOLDT: CUPA Facility List CUPA facility list.

Date of Government Version: 08/12/2021
Date Data Arrived at EDR: 08/12/2021
Date Made Active in Reports: 11/08/2021
Number of Days to Update: 88

Source: Humboldt County Environmental Health
Telephone: N/A
Last EDR Contact: 05/07/2025
Next Scheduled EDR Contact: 08/25/2025
Data Release Frequency: Semi-Annually

IMPERIAL COUNTY:

GOVERNMENT RECORDS SEARCHED / DATA CURRENCY TRACKING

CUPA IMPERIAL: CUPA Facility List Cupa facility list.

Date of Government Version: 01/09/2025
Date Data Arrived at EDR: 01/14/2025
Date Made Active in Reports: 03/28/2025
Number of Days to Update: 73

Source: San Diego Border Field Office
Telephone: 760-339-2777
Last EDR Contact: 04/09/2025
Next Scheduled EDR Contact: 07/28/2025
Data Release Frequency: Varies

INYO COUNTY:

CUPA INYO: CUPA Facility List Cupa facility list.

Date of Government Version: 04/02/2018
Date Data Arrived at EDR: 04/03/2018
Date Made Active in Reports: 06/14/2018
Number of Days to Update: 72

Source: Inyo County Environmental Health Services
Telephone: 760-878-0238
Last EDR Contact: 05/07/2025
Next Scheduled EDR Contact: 08/25/2025
Data Release Frequency: Varies

KERN COUNTY:

CUPA KERN: CUPA Facility List

A listing of sites included in the Kern County Hazardous Material Business Plan.

Date of Government Version: 01/27/2025
Date Data Arrived at EDR: 01/29/2025
Date Made Active in Reports: 01/31/2025
Number of Days to Update: 2

Source: Kern County Public Health
Telephone: 661-321-3000
Last EDR Contact: 04/23/2025
Next Scheduled EDR Contact: 08/11/2025
Data Release Frequency: Varies

UST KERN: Underground Storage Tank Sites & Tank Listing Kern County Sites and Tanks Listing.

Date of Government Version: 01/27/2025
Date Data Arrived at EDR: 01/29/2025
Date Made Active in Reports: 01/31/2025
Number of Days to Update: 2

Source: Kern County Environment Health Services Department
Telephone: 661-862-8700
Last EDR Contact: 04/23/2025
Next Scheduled EDR Contact: 08/11/2025
Data Release Frequency: Quarterly

KINGS COUNTY:

CUPA KINGS: CUPA Facility List

A listing of sites included in the county's Certified Unified Program Agency database. California's Secretary for Environmental Protection established the unified hazardous materials and hazardous waste regulatory program as required by chapter 6.11 of the California Health and Safety Code. The Unified Program consolidates the administration, permits, inspections, and enforcement activities.

Date of Government Version: 12/03/2020
Date Data Arrived at EDR: 01/26/2021
Date Made Active in Reports: 04/14/2021
Number of Days to Update: 78

Source: Kings County Department of Public Health
Telephone: 559-584-1411
Last EDR Contact: 05/07/2025
Next Scheduled EDR Contact: 08/25/2025
Data Release Frequency: Varies

LAKE COUNTY:

GOVERNMENT RECORDS SEARCHED / DATA CURRENCY TRACKING

CUPA LAKE: CUPA Facility List Cupa facility list

Date of Government Version: 01/28/2025
Date Data Arrived at EDR: 01/29/2025
Date Made Active in Reports: 04/15/2025
Number of Days to Update: 76

Source: Lake County Environmental Health
Telephone: 707-263-1164
Last EDR Contact: 04/02/2025
Next Scheduled EDR Contact: 07/21/2025
Data Release Frequency: Varies

LASSEN COUNTY:

CUPA LASSEN: CUPA Facility List Cupa facility list

Date of Government Version: 07/31/2020
Date Data Arrived at EDR: 08/21/2020
Date Made Active in Reports: 11/09/2020
Number of Days to Update: 80

Source: Lassen County Environmental Health
Telephone: 530-251-8528
Last EDR Contact: 04/09/2025
Next Scheduled EDR Contact: 07/28/2025
Data Release Frequency: Varies

LOS ANGELES COUNTY:

AOCONCERN: Key Areas of Concerns in Los Angeles County

San Gabriel Valley areas where VOC contamination is at or above the MCL as designated by region 9 EPA office. Date of Government Version: 3/30/2009 Exide Site area is a cleanup plan of lead-impacted soil surrounding the former Exide Facility as designated by the DTSC. Date of Government Version: 7/17/2017

Date of Government Version: 03/30/2009
Date Data Arrived at EDR: 03/31/2009
Date Made Active in Reports: 10/23/2009
Number of Days to Update: 206

Source: N/A
Telephone: N/A
Last EDR Contact: 03/05/2025
Next Scheduled EDR Contact: 06/23/2025
Data Release Frequency: No Update Planned

HMS LOS ANGELES: HMS: Street Number List

Industrial Waste and Underground Storage Tank Sites.

Date of Government Version: 01/21/2025
Date Data Arrived at EDR: 01/23/2025
Date Made Active in Reports: 04/03/2025
Number of Days to Update: 70

Source: Department of Public Works
Telephone: 626-458-3517
Last EDR Contact: 04/09/2025
Next Scheduled EDR Contact: 07/14/2025
Data Release Frequency: Semi-Annually

LF LOS ANGELES: List of Solid Waste Facilities Solid Waste Facilities in Los Angeles County.

Date of Government Version: 01/06/2025
Date Data Arrived at EDR: 01/07/2025
Date Made Active in Reports: 03/19/2025
Number of Days to Update: 71

Source: La County Department of Public Works
Telephone: 818-458-5185
Last EDR Contact: 04/08/2025
Next Scheduled EDR Contact: 07/21/2025
Data Release Frequency: Varies

LF LOS ANGELES CITY: City of Los Angeles Landfills

Landfills owned and maintained by the City of Los Angeles.

Date of Government Version: 12/31/2023
Date Data Arrived at EDR: 10/03/2024
Date Made Active in Reports: 12/17/2024
Number of Days to Update: 75

Source: Engineering & Construction Division
Telephone: 213-473-7869
Last EDR Contact: 04/02/2025
Next Scheduled EDR Contact: 07/21/2025
Data Release Frequency: Varies

GOVERNMENT RECORDS SEARCHED / DATA CURRENCY TRACKING

LOS ANGELES AST: Active & Inactive AST Inventory

A listing of active & inactive above ground petroleum storage tank site locations, located in the City of Los Angeles.

Date of Government Version: 06/01/2019	Source: Los Angeles Fire Department
Date Data Arrived at EDR: 06/25/2019	Telephone: 213-978-3800
Date Made Active in Reports: 08/22/2019	Last EDR Contact: 03/12/2025
Number of Days to Update: 58	Next Scheduled EDR Contact: 06/30/2025
	Data Release Frequency: Varies

LOS ANGELES CO LF METHANE: Methane Producing Landfills

This data was created on April 30, 2012 to represent known disposal sites in Los Angeles County that may produce and emanate methane gas. The shapefile contains disposal sites within Los Angeles County that once accepted degradable refuse material. Information used to create this data was extracted from a landfill survey performed by County Engineers (Major Waste System Map, 1973) as well as historical records from CalRecycle, Regional Water Quality Control Board, and Los Angeles County Department of Public Health

Date of Government Version: 05/14/2024	Source: Los Angeles County Department of Public Works
Date Data Arrived at EDR: 07/09/2024	Telephone: 626-458-6973
Date Made Active in Reports: 09/27/2024	Last EDR Contact: 04/10/2025
Number of Days to Update: 80	Next Scheduled EDR Contact: 07/21/2025
	Data Release Frequency: No Update Planned

LOS ANGELES HM: Active & Inactive Hazardous Materials Inventory

A listing of active & inactive hazardous materials facility locations, located in the City of Los Angeles.

Date of Government Version: 12/03/2024	Source: Los Angeles Fire Department
Date Data Arrived at EDR: 12/11/2024	Telephone: 213-978-3800
Date Made Active in Reports: 03/04/2025	Last EDR Contact: 03/18/2025
Number of Days to Update: 83	Next Scheduled EDR Contact: 06/30/2025
	Data Release Frequency: Varies

LOS ANGELES UST: Active & Inactive UST Inventory

A listing of active & inactive underground storage tank site locations and underground storage tank historical sites, located in the City of Los Angeles.

Date of Government Version: 12/03/2024	Source: Los Angeles Fire Department
Date Data Arrived at EDR: 12/11/2024	Telephone: 213-978-3800
Date Made Active in Reports: 03/04/2025	Last EDR Contact: 03/18/2025
Number of Days to Update: 83	Next Scheduled EDR Contact: 06/30/2025
	Data Release Frequency: Varies

SITE MIT LOS ANGELES: Site Mitigation LA County List

Industrial sites that have had some sort of spill or complaint.

Date of Government Version: 09/26/2024	Source: Community Health Services
Date Data Arrived at EDR: 01/14/2025	Telephone: 323-890-7806
Date Made Active in Reports: 03/28/2025	Last EDR Contact: 04/15/2025
Number of Days to Update: 73	Next Scheduled EDR Contact: 07/28/2025
	Data Release Frequency: Annually

UST EL SEGUNDO: City of El Segundo Underground Storage Tank

Underground storage tank sites located in El Segundo city.

Date of Government Version: 01/21/2017	Source: City of El Segundo Fire Department
Date Data Arrived at EDR: 04/19/2017	Telephone: 310-524-2236
Date Made Active in Reports: 05/10/2017	Last EDR Contact: 04/02/2025
Number of Days to Update: 21	Next Scheduled EDR Contact: 07/21/2025
	Data Release Frequency: No Update Planned

GOVERNMENT RECORDS SEARCHED / DATA CURRENCY TRACKING

UST LONG BEACH: City of Long Beach Underground Storage Tank
Underground storage tank sites located in the city of Long Beach.

Date of Government Version: 04/22/2019	Source: City of Long Beach Fire Department
Date Data Arrived at EDR: 04/23/2019	Telephone: 562-570-2563
Date Made Active in Reports: 06/27/2019	Last EDR Contact: 04/09/2025
Number of Days to Update: 65	Next Scheduled EDR Contact: 07/28/2025
	Data Release Frequency: Varies

UST TORRANCE: City of Torrance Underground Storage Tank
Underground storage tank sites located in the city of Torrance.

Date of Government Version: 10/15/2024	Source: City of Torrance Fire Department
Date Data Arrived at EDR: 10/17/2024	Telephone: 310-618-2973
Date Made Active in Reports: 01/07/2025	Last EDR Contact: 04/09/2025
Number of Days to Update: 82	Next Scheduled EDR Contact: 07/28/2025
	Data Release Frequency: Semi-Annually

MADERA COUNTY:

CUPA MADERA: CUPA Facility List

A listing of sites included in the county's Certified Unified Program Agency database. California's Secretary for Environmental Protection established the unified hazardous materials and hazardous waste regulatory program as required by chapter 6.11 of the California Health and Safety Code. The Unified Program consolidates the administration, permits, inspections, and enforcement activities.

Date of Government Version: 08/10/2020	Source: Madera County Environmental Health
Date Data Arrived at EDR: 08/12/2020	Telephone: 559-675-7823
Date Made Active in Reports: 10/23/2020	Last EDR Contact: 05/07/2025
Number of Days to Update: 72	Next Scheduled EDR Contact: 08/25/2025
	Data Release Frequency: Varies

MARIN COUNTY:

UST MARIN: Underground Storage Tank Sites
Currently permitted USTs in Marin County.

Date of Government Version: 09/26/2018	Source: Public Works Department Waste Management
Date Data Arrived at EDR: 10/04/2018	Telephone: 415-473-6647
Date Made Active in Reports: 11/02/2018	Last EDR Contact: 03/19/2025
Number of Days to Update: 29	Next Scheduled EDR Contact: 07/07/2025
	Data Release Frequency: Semi-Annually

MENDOCINO COUNTY:

UST MENDOCINO: Mendocino County UST Database
A listing of underground storage tank locations in Mendocino County.

Date of Government Version: 09/22/2021	Source: Department of Public Health
Date Data Arrived at EDR: 11/18/2021	Telephone: 707-463-4466
Date Made Active in Reports: 11/22/2021	Last EDR Contact: 02/12/2025
Number of Days to Update: 4	Next Scheduled EDR Contact: 06/02/2025
	Data Release Frequency: Annually

MERCED COUNTY:

GOVERNMENT RECORDS SEARCHED / DATA CURRENCY TRACKING

CUPA MERCED: CUPA Facility List CUPA facility list.

Date of Government Version: 10/08/2024
Date Data Arrived at EDR: 10/09/2024
Date Made Active in Reports: 10/31/2024
Number of Days to Update: 22

Source: Merced County Environmental Health
Telephone: 209-381-1094
Last EDR Contact: 05/07/2025
Next Scheduled EDR Contact: 08/25/2025
Data Release Frequency: Varies

MONO COUNTY:

CUPA MONO: CUPA Facility List CUPA Facility List

Date of Government Version: 02/22/2021
Date Data Arrived at EDR: 03/02/2021
Date Made Active in Reports: 05/19/2021
Number of Days to Update: 78

Source: Mono County Health Department
Telephone: 760-932-5580
Last EDR Contact: 02/12/2025
Next Scheduled EDR Contact: 06/02/2025
Data Release Frequency: Varies

MONTEREY COUNTY:

CUPA MONTEREY: CUPA Facility Listing CUPA Program listing from the Environmental Health Division.

Date of Government Version: 01/10/2025
Date Data Arrived at EDR: 01/14/2025
Date Made Active in Reports: 02/20/2025
Number of Days to Update: 37

Source: Monterey County Health Department
Telephone: 831-796-1297
Last EDR Contact: 03/19/2025
Next Scheduled EDR Contact: 07/07/2025
Data Release Frequency: Varies

NAPA COUNTY:

LUST NAPA: Sites With Reported Contamination A listing of leaking underground storage tank sites located in Napa county.

Date of Government Version: 01/09/2017
Date Data Arrived at EDR: 01/11/2017
Date Made Active in Reports: 03/02/2017
Number of Days to Update: 50

Source: Napa County Department of Environmental Management
Telephone: 707-253-4269
Last EDR Contact: 02/12/2025
Next Scheduled EDR Contact: 06/02/2025
Data Release Frequency: No Update Planned

UST NAPA: Closed and Operating Underground Storage Tank Sites Underground storage tank sites located in Napa county.

Date of Government Version: 09/05/2019
Date Data Arrived at EDR: 09/09/2019
Date Made Active in Reports: 10/31/2019
Number of Days to Update: 52

Source: Napa County Department of Environmental Management
Telephone: 707-253-4269
Last EDR Contact: 02/12/2025
Next Scheduled EDR Contact: 06/02/2025
Data Release Frequency: No Update Planned

NEVADA COUNTY:

CUPA NEVADA: CUPA Facility List CUPA facility list.

GOVERNMENT RECORDS SEARCHED / DATA CURRENCY TRACKING

Date of Government Version: 01/27/2025
Date Data Arrived at EDR: 01/27/2025
Date Made Active in Reports: 02/03/2025
Number of Days to Update: 7

Source: Community Development Agency
Telephone: 530-265-1467
Last EDR Contact: 04/16/2025
Next Scheduled EDR Contact: 08/04/2025
Data Release Frequency: Varies

ORANGE COUNTY:

IND_SITE ORANGE: List of Industrial Site Cleanups Orange County
Petroleum and non-petroleum spills.

Date of Government Version: 02/05/2025
Date Data Arrived at EDR: 02/06/2025
Date Made Active in Reports: 04/28/2025
Number of Days to Update: 81

Source: Health Care Agency
Telephone: 714-834-3446
Last EDR Contact: 04/23/2025
Next Scheduled EDR Contact: 08/11/2025
Data Release Frequency: Annually

LUST ORANGE: List of Underground Storage Tank Cleanups
Orange County Underground Storage Tank Cleanups (LUST).

Date of Government Version: 02/05/2025
Date Data Arrived at EDR: 02/06/2025
Date Made Active in Reports: 04/28/2025
Number of Days to Update: 81

Source: Health Care Agency
Telephone: 714-834-3446
Last EDR Contact: 04/23/2025
Next Scheduled EDR Contact: 08/11/2025
Data Release Frequency: Quarterly

UST ORANGE: List of Underground Storage Tank Facilities
Orange County Underground Storage Tank Facilities (UST).

Date of Government Version: 02/05/2025
Date Data Arrived at EDR: 02/06/2025
Date Made Active in Reports: 03/14/2025
Number of Days to Update: 36

Source: Health Care Agency
Telephone: 714-834-3446
Last EDR Contact: 04/23/2025
Next Scheduled EDR Contact: 08/11/2025
Data Release Frequency: Quarterly

PLACER COUNTY:

MS PLACER: Master List of Facilities
List includes aboveground tanks, underground tanks and cleanup sites.

Date of Government Version: 02/20/2025
Date Data Arrived at EDR: 02/21/2025
Date Made Active in Reports: 05/07/2025
Number of Days to Update: 75

Source: Placer County Health and Human Services
Telephone: 530-745-2363
Last EDR Contact: 02/19/2025
Next Scheduled EDR Contact: 06/09/2025
Data Release Frequency: Semi-Annually

PLUMAS COUNTY:

CUPA PLUMAS: CUPA Facility List
Plumas County CUPA Program facilities.

Date of Government Version: 03/31/2019
Date Data Arrived at EDR: 04/23/2019
Date Made Active in Reports: 06/26/2019
Number of Days to Update: 64

Source: Plumas County Environmental Health
Telephone: 530-283-6355
Last EDR Contact: 04/09/2025
Next Scheduled EDR Contact: 07/28/2025
Data Release Frequency: Varies

RIVERSIDE COUNTY:

GOVERNMENT RECORDS SEARCHED / DATA CURRENCY TRACKING

LUST RIVERSIDE: Listing of Underground Tank Cleanup Sites

Riverside County Underground Storage Tank Cleanup Sites (LUST).

Date of Government Version: 06/11/2024
Date Data Arrived at EDR: 06/12/2024
Date Made Active in Reports: 06/27/2024
Number of Days to Update: 15

Source: Department of Environmental Health
Telephone: 951-358-5055
Last EDR Contact: 03/05/2025
Next Scheduled EDR Contact: 06/23/2025
Data Release Frequency: Quarterly

UST RIVERSIDE: Underground Storage Tank Tank List

Underground storage tank sites located in Riverside county.

Date of Government Version: 12/05/2024
Date Data Arrived at EDR: 12/05/2024
Date Made Active in Reports: 12/31/2024
Number of Days to Update: 26

Source: Department of Environmental Health
Telephone: 951-358-5055
Last EDR Contact: 03/05/2025
Next Scheduled EDR Contact: 06/23/2025
Data Release Frequency: Quarterly

SACRAMENTO COUNTY:

CS SACRAMENTO: Toxic Site Clean-Up List

List of sites where unauthorized releases of potentially hazardous materials have occurred.

Date of Government Version: 11/07/2022
Date Data Arrived at EDR: 12/21/2022
Date Made Active in Reports: 03/16/2023
Number of Days to Update: 85

Source: Sacramento County Environmental Management
Telephone: 916-875-8406
Last EDR Contact: 03/19/2025
Next Scheduled EDR Contact: 07/07/2025
Data Release Frequency: Quarterly

ML SACRAMENTO: Master Hazardous Materials Facility List

Any business that has hazardous materials on site - hazardous material storage sites, underground storage tanks, waste generators.

Date of Government Version: 11/07/2022
Date Data Arrived at EDR: 12/09/2022
Date Made Active in Reports: 03/01/2023
Number of Days to Update: 82

Source: Sacramento County Environmental Management
Telephone: 916-875-8406
Last EDR Contact: 03/19/2025
Next Scheduled EDR Contact: 07/07/2025
Data Release Frequency: Quarterly

SAN BENITO COUNTY:

CUPA SAN BENITO: CUPA Facility List

Cupa facility list

Date of Government Version: 01/30/2025
Date Data Arrived at EDR: 01/31/2025
Date Made Active in Reports: 04/18/2025
Number of Days to Update: 77

Source: San Benito County Environmental Health
Telephone: N/A
Last EDR Contact: 04/23/2025
Next Scheduled EDR Contact: 08/11/2025
Data Release Frequency: Varies

SAN BERNARDINO COUNTY:

PERMITS SAN BERNARDINO: Hazardous Material Permits

This listing includes underground storage tanks, medical waste handlers/generators, hazardous materials handlers, hazardous waste generators, and waste oil generators/handlers.

GOVERNMENT RECORDS SEARCHED / DATA CURRENCY TRACKING

Date of Government Version: 12/12/2024
Date Data Arrived at EDR: 12/16/2024
Date Made Active in Reports: 03/05/2025
Number of Days to Update: 79

Source: San Bernardino County Fire Department Hazardous Materials Division
Telephone: 909-387-3041
Last EDR Contact: 04/28/2025
Next Scheduled EDR Contact: 08/11/2025
Data Release Frequency: Quarterly

SAN DIEGO COUNTY:

HMMD SAN DIEGO: Hazardous Materials Management Division Database

The database includes: HE58 - This report contains the business name, site address, business phone number, establishment 'H' permit number, type of permit, and the business status. HE17 - In addition to providing the same information provided in the HE58 listing, HE17 provides inspection dates, violations received by the establishment, hazardous waste generated, the quantity, method of storage, treatment/disposal of waste and the hauler, and information on underground storage tanks. Unauthorized Release List - Includes a summary of environmental contamination cases in San Diego County (underground tank cases, non-tank cases, groundwater contamination, and soil contamination are included.)

Date of Government Version: 02/24/2025
Date Data Arrived at EDR: 02/25/2025
Date Made Active in Reports: 05/07/2025
Number of Days to Update: 71

Source: Hazardous Materials Management Division
Telephone: 619-338-2268
Last EDR Contact: 02/25/2025
Next Scheduled EDR Contact: 06/09/2025
Data Release Frequency: Quarterly

LF SAN DIEGO: Solid Waste Facilities

San Diego County Solid Waste Facilities.

Date of Government Version: 10/01/2024
Date Data Arrived at EDR: 01/15/2025
Date Made Active in Reports: 03/28/2025
Number of Days to Update: 72

Source: Department of Health Services
Telephone: 619-338-2209
Last EDR Contact: 04/09/2025
Next Scheduled EDR Contact: 07/28/2025
Data Release Frequency: Varies

SAN DIEGO CO LOP: Local Oversight Program Listing

A listing of all LOP release sites that are or were under the County of San Diego's jurisdiction. Included are closed or transferred cases, open cases, and cases that did not have a case type indicated. The cases without a case type are mostly complaints; however, some of them could be LOP cases.

Date of Government Version: 07/22/2021
Date Data Arrived at EDR: 10/19/2021
Date Made Active in Reports: 01/13/2022
Number of Days to Update: 86

Source: Department of Environmental Health
Telephone: 858-505-6874
Last EDR Contact: 04/09/2025
Next Scheduled EDR Contact: 07/28/2025
Data Release Frequency: Varies

SAN DIEGO CO SAM: Environmental Case Listing

The listing contains all underground tank release cases and projects pertaining to properties contaminated with hazardous substances that are actively under review by the Site Assessment and Mitigation Program.

Date of Government Version: 03/23/2010
Date Data Arrived at EDR: 06/15/2010
Date Made Active in Reports: 07/09/2010
Number of Days to Update: 24

Source: San Diego County Department of Environmental Health
Telephone: 619-338-2371
Last EDR Contact: 02/19/2025
Next Scheduled EDR Contact: 06/09/2025
Data Release Frequency: No Update Planned

SAN FRANCISCO COUNTY:

CUPA SAN FRANCISCO CO: CUPA Facility Listing
Cupa facilities

GOVERNMENT RECORDS SEARCHED / DATA CURRENCY TRACKING

Date of Government Version: 01/28/2025
Date Data Arrived at EDR: 01/29/2025
Date Made Active in Reports: 04/16/2025
Number of Days to Update: 77

Source: San Francisco County Department of Environmental Health
Telephone: 415-252-3896
Last EDR Contact: 04/23/2025
Next Scheduled EDR Contact: 08/11/2025
Data Release Frequency: Varies

LUST SAN FRANCISCO: Local Oversight Facilities

A listing of leaking underground storage tank sites located in San Francisco county.

Date of Government Version: 09/19/2008
Date Data Arrived at EDR: 09/19/2008
Date Made Active in Reports: 09/29/2008
Number of Days to Update: 10

Source: Department Of Public Health San Francisco County
Telephone: 415-252-3920
Last EDR Contact: 04/23/2025
Next Scheduled EDR Contact: 08/11/2025
Data Release Frequency: No Update Planned

UST SAN FRANCISCO: Underground Storage Tank Information

Underground storage tank sites located in San Francisco county.

Date of Government Version: 01/28/2025
Date Data Arrived at EDR: 01/29/2025
Date Made Active in Reports: 04/16/2025
Number of Days to Update: 77

Source: Department of Public Health
Telephone: 415-252-3920
Last EDR Contact: 04/23/2025
Next Scheduled EDR Contact: 08/11/2025
Data Release Frequency: Quarterly

SAN FRANCISCO COUNTY:

SAN FRANCISCO MAHER: Maher Ordinance Property Listing

A listing of properties that fall within a Maher Ordinance, for all of San Francisco. The Maher Ordinance requires San Francisco Department of Public Health (DPH) oversight for the characterization and mitigation of hazardous substances found in soil, soil vapor, and groundwater in areas designated within the Maher map. The Maher map includes areas with current or historical industrial use or zoning; areas within 100 feet of current or historical underground tanks; filled former Bay, marsh, or creek areas; or areas within 150 feet of a current or former elevated highway. City of San Francisco Planning.

Date of Government Version: 01/12/2025
Date Data Arrived at EDR: 01/14/2025
Date Made Active in Reports: 04/02/2025
Number of Days to Update: 78

Source: San Francisco Planning
Telephone: 628-652-7483
Last EDR Contact: 04/15/2025
Next Scheduled EDR Contact: 07/28/2025
Data Release Frequency: Varies

SAN JOAQUIN COUNTY:

UST SAN JOAQUIN: San Joaquin Co. UST

A listing of underground storage tank locations in San Joaquin county.

Date of Government Version: 06/22/2018
Date Data Arrived at EDR: 06/26/2018
Date Made Active in Reports: 07/11/2018
Number of Days to Update: 15

Source: Environmental Health Department
Telephone: N/A
Last EDR Contact: 03/05/2025
Next Scheduled EDR Contact: 06/23/2025
Data Release Frequency: Semi-Annually

SAN LUIS OBISPO COUNTY:

CUPA SAN LUIS OBISPO: CUPA Facility List

Cupa Facility List.

GOVERNMENT RECORDS SEARCHED / DATA CURRENCY TRACKING

Date of Government Version: 02/06/2025
Date Data Arrived at EDR: 02/11/2025
Date Made Active in Reports: 04/28/2025
Number of Days to Update: 76

Source: San Luis Obispo County Public Health Department
Telephone: 805-781-5596
Last EDR Contact: 05/07/2025
Next Scheduled EDR Contact: 05/26/2025
Data Release Frequency: Varies

SAN MATEO COUNTY:

BI SAN MATEO: Business Inventory

List includes Hazardous Materials Business Plan, hazardous waste generators, and underground storage tanks.

Date of Government Version: 02/20/2020
Date Data Arrived at EDR: 02/20/2020
Date Made Active in Reports: 04/24/2020
Number of Days to Update: 64

Source: San Mateo County Environmental Health Services Division
Telephone: 650-363-1921
Last EDR Contact: 03/06/2025
Next Scheduled EDR Contact: 06/16/2025
Data Release Frequency: Annually

LUST SAN MATEO: Fuel Leak List

A listing of leaking underground storage tank sites located in San Mateo county.

Date of Government Version: 03/29/2019
Date Data Arrived at EDR: 03/29/2019
Date Made Active in Reports: 05/29/2019
Number of Days to Update: 61

Source: San Mateo County Environmental Health Services Division
Telephone: 650-363-1921
Last EDR Contact: 02/26/2025
Next Scheduled EDR Contact: 06/16/2025
Data Release Frequency: Semi-Annually

SANTA BARBARA COUNTY:

CUPA SANTA BARBARA: CUPA Facility Listing

CUPA Program Listing from the Environmental Health Services division.

Date of Government Version: 09/08/2011
Date Data Arrived at EDR: 09/09/2011
Date Made Active in Reports: 10/07/2011
Number of Days to Update: 28

Source: Santa Barbara County Public Health Department
Telephone: 805-686-8167
Last EDR Contact: 05/07/2025
Next Scheduled EDR Contact: 08/25/2025
Data Release Frequency: No Update Planned

SANTA CLARA COUNTY:

CUPA SANTA CLARA: Cupa Facility List

Cupa facility list

Date of Government Version: 02/14/2025
Date Data Arrived at EDR: 02/18/2025
Date Made Active in Reports: 05/02/2025
Number of Days to Update: 73

Source: Department of Environmental Health
Telephone: 408-918-1973
Last EDR Contact: 05/07/2025
Next Scheduled EDR Contact: 08/25/2025
Data Release Frequency: Varies

HIST LUST SANTA CLARA: HIST LUST - Fuel Leak Site Activity Report

A listing of open and closed leaking underground storage tanks. This listing is no longer updated by the county. Leaking underground storage tanks are now handled by the Department of Environmental Health.

Date of Government Version: 03/29/2005
Date Data Arrived at EDR: 03/30/2005
Date Made Active in Reports: 04/21/2005
Number of Days to Update: 22

Source: Santa Clara Valley Water District
Telephone: 408-265-2600
Last EDR Contact: 03/23/2009
Next Scheduled EDR Contact: 06/22/2009
Data Release Frequency: No Update Planned

GOVERNMENT RECORDS SEARCHED / DATA CURRENCY TRACKING

LUST SANTA CLARA: LOP Listing

A listing of leaking underground storage tanks located in Santa Clara county.

Date of Government Version: 03/03/2014
Date Data Arrived at EDR: 03/05/2014
Date Made Active in Reports: 03/18/2014
Number of Days to Update: 13

Source: Department of Environmental Health
Telephone: 408-918-3417
Last EDR Contact: 02/12/2025
Next Scheduled EDR Contact: 06/02/2025
Data Release Frequency: No Update Planned

SANTA CRUZ COUNTY:

CUPA SANTA CRUZ: CUPA Facility List

CUPA facility listing.

Date of Government Version: 01/21/2017
Date Data Arrived at EDR: 02/22/2017
Date Made Active in Reports: 05/23/2017
Number of Days to Update: 90

Source: Santa Cruz County Environmental Health
Telephone: 831-464-2761
Last EDR Contact: 05/07/2025
Next Scheduled EDR Contact: 08/25/2025
Data Release Frequency: Varies

SITE MIT SANTA CRUZ: Site Mitigation Santa Cruz County List

Sites may become contaminated with toxic chemicals through illegal dumping or disposal, from leaking underground storage tanks, or through industrial or commercial activities. The goal of the site mitigation program is to protect the public health and the environment while facilitating completion of contaminated site clean-up projects in a timely manner.

Date of Government Version: 12/03/2018
Date Data Arrived at EDR: 06/23/2023
Date Made Active in Reports: 07/13/2023
Number of Days to Update: 20

Source: Santa Cruz Environmental Health Services
Telephone: 831-454-2761
Last EDR Contact: 05/07/2025
Next Scheduled EDR Contact: 08/25/2025
Data Release Frequency: Varies

SHASTA COUNTY:

CUPA SHASTA: CUPA Facility List

Cupa Facility List.

Date of Government Version: 06/15/2017
Date Data Arrived at EDR: 06/19/2017
Date Made Active in Reports: 08/09/2017
Number of Days to Update: 51

Source: Shasta County Department of Resource Management
Telephone: 530-225-5789
Last EDR Contact: 05/07/2025
Next Scheduled EDR Contact: 08/25/2025
Data Release Frequency: Varies

SOLANO COUNTY:

LUST SOLANO: Leaking Underground Storage Tanks

A listing of leaking underground storage tank sites located in Solano county.

Date of Government Version: 06/04/2019
Date Data Arrived at EDR: 06/06/2019
Date Made Active in Reports: 08/13/2019
Number of Days to Update: 68

Source: Solano County Department of Environmental Management
Telephone: 707-784-6770
Last EDR Contact: 02/12/2025
Next Scheduled EDR Contact: 06/02/2025
Data Release Frequency: Quarterly

UST SOLANO: Underground Storage Tanks

Underground storage tank sites located in Solano county.

GOVERNMENT RECORDS SEARCHED / DATA CURRENCY TRACKING

Date of Government Version: 09/15/2021
Date Data Arrived at EDR: 09/16/2021
Date Made Active in Reports: 12/09/2021
Number of Days to Update: 84

Source: Solano County Department of Environmental Management
Telephone: 707-784-6770
Last EDR Contact: 02/12/2025
Next Scheduled EDR Contact: 06/02/2025
Data Release Frequency: Quarterly

SONOMA COUNTY:

CUPA SONOMA: Cupa Facility List Cupa Facility list

Date of Government Version: 07/02/2021
Date Data Arrived at EDR: 07/06/2021
Date Made Active in Reports: 07/14/2021
Number of Days to Update: 8

Source: County of Sonoma Fire & Emergency Services Department
Telephone: 707-565-1174
Last EDR Contact: 03/12/2025
Next Scheduled EDR Contact: 06/30/2025
Data Release Frequency: Varies

LUST SONOMA: Leaking Underground Storage Tank Sites

A listing of leaking underground storage tank sites located in Sonoma county.

Date of Government Version: 06/30/2021
Date Data Arrived at EDR: 06/30/2021
Date Made Active in Reports: 09/24/2021
Number of Days to Update: 86

Source: Department of Health Services
Telephone: 707-565-6565
Last EDR Contact: 03/12/2025
Next Scheduled EDR Contact: 06/30/2025
Data Release Frequency: Quarterly

STANISLAUS COUNTY:

CUPA STANISLAUS: CUPA Facility List Cupa facility list

Date of Government Version: 02/08/2022
Date Data Arrived at EDR: 02/10/2022
Date Made Active in Reports: 05/04/2022
Number of Days to Update: 83

Source: Stanislaus County Department of Environmental Protection
Telephone: 209-525-6751
Last EDR Contact: 04/02/2025
Next Scheduled EDR Contact: 07/21/2025
Data Release Frequency: Varies

SUTTER COUNTY:

UST SUTTER: Underground Storage Tanks

Underground storage tank sites located in Sutter county.

Date of Government Version: 11/05/2024
Date Data Arrived at EDR: 11/20/2024
Date Made Active in Reports: 02/13/2025
Number of Days to Update: 85

Source: Sutter County Environmental Health Services
Telephone: 530-822-7500
Last EDR Contact: 02/12/2025
Next Scheduled EDR Contact: 06/02/2025
Data Release Frequency: Semi-Annually

TEHAMA COUNTY:

CUPA TEHAMA: CUPA Facility List Cupa facilities

Date of Government Version: 02/11/2025
Date Data Arrived at EDR: 02/12/2025
Date Made Active in Reports: 05/02/2025
Number of Days to Update: 79

Source: Tehama County Department of Environmental Health
Telephone: 530-527-8020
Last EDR Contact: 05/07/2025
Next Scheduled EDR Contact: 08/11/2025
Data Release Frequency: Varies

TRINITY COUNTY:

GOVERNMENT RECORDS SEARCHED / DATA CURRENCY TRACKING

CUPA TRINITY: CUPA Facility List Cupa facility list

Date of Government Version: 01/09/2025
Date Data Arrived at EDR: 01/14/2025
Date Made Active in Reports: 03/28/2025
Number of Days to Update: 73

Source: Department of Toxic Substances Control
Telephone: 760-352-0381
Last EDR Contact: 04/09/2025
Next Scheduled EDR Contact: 07/28/2025
Data Release Frequency: Varies

TULARE COUNTY:

CUPA TULARE: CUPA Facility List Cupa program facilities

Date of Government Version: 10/07/2022
Date Data Arrived at EDR: 10/07/2022
Date Made Active in Reports: 12/21/2022
Number of Days to Update: 75

Source: Tulare County Environmental Health Services Division
Telephone: 559-624-7400
Last EDR Contact: 04/23/2025
Next Scheduled EDR Contact: 08/11/2025
Data Release Frequency: Varies

TUOLUMNE COUNTY:

CUPA TUOLUMNE: CUPA Facility List Cupa facility list

Date of Government Version: 04/23/2018
Date Data Arrived at EDR: 04/25/2018
Date Made Active in Reports: 06/25/2018
Number of Days to Update: 61

Source: Division of Environmental Health
Telephone: 209-533-5633
Last EDR Contact: 04/09/2025
Next Scheduled EDR Contact: 07/28/2025
Data Release Frequency: Varies

VENTURA COUNTY:

BWT VENTURA: Business Plan, Hazardous Waste Producers, and Operating Underground Tanks The BWT list indicates by site address whether the Environmental Health Division has Business Plan (B), Waste Producer (W), and/or Underground Tank (T) information.

Date of Government Version: 11/21/2024
Date Data Arrived at EDR: 01/21/2025
Date Made Active in Reports: 04/03/2025
Number of Days to Update: 72

Source: Ventura County Environmental Health Division
Telephone: 805-654-2813
Last EDR Contact: 04/11/2025
Next Scheduled EDR Contact: 07/28/2025
Data Release Frequency: Quarterly

LF VENTURA: Inventory of Illegal Abandoned and Inactive Sites

Ventura County Inventory of Closed, Illegal Abandoned, and Inactive Sites.

Date of Government Version: 12/01/2011
Date Data Arrived at EDR: 12/01/2011
Date Made Active in Reports: 01/19/2012
Number of Days to Update: 49

Source: Environmental Health Division
Telephone: 805-654-2813
Last EDR Contact: 03/19/2025
Next Scheduled EDR Contact: 07/07/2025
Data Release Frequency: No Update Planned

LUST VENTURA: Listing of Underground Tank Cleanup Sites

Ventura County Underground Storage Tank Cleanup Sites (LUST).

Date of Government Version: 05/29/2008
Date Data Arrived at EDR: 06/24/2008
Date Made Active in Reports: 07/31/2008
Number of Days to Update: 37

Source: Environmental Health Division
Telephone: 805-654-2813
Last EDR Contact: 04/30/2025
Next Scheduled EDR Contact: 08/18/2025
Data Release Frequency: No Update Planned

GOVERNMENT RECORDS SEARCHED / DATA CURRENCY TRACKING

MED WASTE VENTURA: Medical Waste Program List

To protect public health and safety and the environment from potential exposure to disease causing agents, the Environmental Health Division Medical Waste Program regulates the generation, handling, storage, treatment and disposal of medical waste throughout the County.

Date of Government Version: 04/01/2025	Source: Ventura County Resource Management Agency
Date Data Arrived at EDR: 04/09/2025	Telephone: 805-654-2813
Date Made Active in Reports: 04/23/2025	Last EDR Contact: 04/03/2025
Number of Days to Update: 14	Next Scheduled EDR Contact: 07/28/2025
	Data Release Frequency: Quarterly

UST VENTURA: Underground Tank Closed Sites List

Ventura County Operating Underground Storage Tank Sites (UST)/Underground Tank Closed Sites List.

Date of Government Version: 08/27/2024	Source: Environmental Health Division
Date Data Arrived at EDR: 09/04/2024	Telephone: 805-654-2813
Date Made Active in Reports: 11/13/2024	Last EDR Contact: 03/04/2025
Number of Days to Update: 70	Next Scheduled EDR Contact: 06/16/2025
	Data Release Frequency: Quarterly

YOLO COUNTY:

UST YOLO: Underground Storage Tank Comprehensive Facility Report

Underground storage tank sites located in Yolo county.

Date of Government Version: 03/19/2025	Source: Yolo County Department of Health
Date Data Arrived at EDR: 03/25/2025	Telephone: 530-666-8646
Date Made Active in Reports: 03/28/2025	Last EDR Contact: 03/19/2025
Number of Days to Update: 3	Next Scheduled EDR Contact: 07/07/2025
	Data Release Frequency: Annually

YUBA COUNTY:

CUPA YUBA: CUPA Facility List

CUPA facility listing for Yuba County.

Date of Government Version: 01/17/2025	Source: Yuba County Environmental Health Department
Date Data Arrived at EDR: 01/22/2025	Telephone: 530-749-7523
Date Made Active in Reports: 04/03/2025	Last EDR Contact: 04/16/2025
Number of Days to Update: 71	Next Scheduled EDR Contact: 08/04/2025
	Data Release Frequency: Varies

OTHER DATABASE(S)

Depending on the geographic area covered by this report, the data provided in these specialty databases may or may not be complete. For example, the existence of wetlands information data in a specific report does not mean that all wetlands in the area covered by the report are included. Moreover, the absence of any reported wetlands information does not necessarily mean that wetlands do not exist in the area covered by the report.

CT MANIFEST: Hazardous Waste Manifest Data

Facility and manifest data. Manifest is a document that lists and tracks hazardous waste from the generator through transporters to a tsd facility.

Date of Government Version: 02/02/2025	Source: Department of Energy & Environmental Protection
Date Data Arrived at EDR: 02/04/2025	Telephone: 860-424-3375
Date Made Active in Reports: 04/24/2025	Last EDR Contact: 05/06/2025
Number of Days to Update: 79	Next Scheduled EDR Contact: 08/18/2025
	Data Release Frequency: No Update Planned

GOVERNMENT RECORDS SEARCHED / DATA CURRENCY TRACKING

NJ MANIFEST: Manifest Information

Hazardous waste manifest information.

Date of Government Version: 12/31/2018
Date Data Arrived at EDR: 04/10/2019
Date Made Active in Reports: 05/16/2019
Number of Days to Update: 36

Source: Department of Environmental Protection
Telephone: N/A
Last EDR Contact: 03/27/2025
Next Scheduled EDR Contact: 07/14/2025
Data Release Frequency: Annually

NY MANIFEST: Facility and Manifest Data

Manifest is a document that lists and tracks hazardous waste from the generator through transporters to a TSD facility.

Date of Government Version: 12/31/2019
Date Data Arrived at EDR: 11/30/2023
Date Made Active in Reports: 12/01/2023
Number of Days to Update: 1

Source: Department of Environmental Conservation
Telephone: 518-402-8651
Last EDR Contact: 04/24/2025
Next Scheduled EDR Contact: 08/04/2025
Data Release Frequency: Quarterly

PA MANIFEST: Manifest Information

Hazardous waste manifest information.

Date of Government Version: 06/30/2018
Date Data Arrived at EDR: 07/19/2019
Date Made Active in Reports: 09/10/2019
Number of Days to Update: 53

Source: Department of Environmental Protection
Telephone: 717-783-8990
Last EDR Contact: 04/03/2025
Next Scheduled EDR Contact: 07/21/2025
Data Release Frequency: Annually

RI MANIFEST: Manifest information

Hazardous waste manifest information

Date of Government Version: 12/31/2020
Date Data Arrived at EDR: 11/30/2021
Date Made Active in Reports: 02/18/2022
Number of Days to Update: 80

Source: Department of Environmental Management
Telephone: 401-222-2797
Last EDR Contact: 05/07/2025
Next Scheduled EDR Contact: 08/25/2025
Data Release Frequency: Annually

WI MANIFEST: Manifest Information

Hazardous waste manifest information.

Date of Government Version: 05/31/2018
Date Data Arrived at EDR: 06/19/2019
Date Made Active in Reports: 09/03/2019
Number of Days to Update: 76

Source: Department of Natural Resources
Telephone: N/A
Last EDR Contact: 02/26/2025
Next Scheduled EDR Contact: 06/16/2025
Data Release Frequency: Annually

Oil/Gas Pipelines

Source: Endeavor Business Media

Petroleum Bundle (Crude Oil, Refined Products, Petrochemicals, Gas Liquids (LPG/NGL), and Specialty Gases (Miscellaneous)) N = Natural Gas Bundle (Natural Gas, Gas Liquids (LPG/NGL), and Specialty Gases (Miscellaneous)). This map includes information copyrighted by Endeavor Business Media. This information is provided on a best effort basis and Endeavor Business Media does not guarantee its accuracy nor warrant its fitness for any particular purpose. Such information has been reprinted with the permission of Endeavor Business Media.

Electric Power Transmission Line Data

Source: Endeavor Business Media

This map includes information copyrighted by Endeavor Business Media. This information is provided on a best effort basis and Endeavor Business Media does not guarantee its accuracy nor warrant its fitness for any particular purpose. Such information has been reprinted with the permission of Endeavor Business Media.

Sensitive Receptors: There are individuals deemed sensitive receptors due to their fragile immune systems and special sensitivity to environmental discharges. These sensitive receptors typically include the elderly, the sick, and children. While the location of all sensitive receptors cannot be determined, EDR indicates those buildings and facilities - schools, daycares, hospitals, medical centers, and nursing homes - where individuals who are sensitive receptors are likely to be located.

GOVERNMENT RECORDS SEARCHED / DATA CURRENCY TRACKING

AHA Hospitals:

Source: American Hospital Association, Inc.

Telephone: 312-280-5991

The database includes a listing of hospitals based on the American Hospital Association's annual survey of hospitals.

Medical Centers: Provider of Services Listing

Source: Centers for Medicare & Medicaid Services

Telephone: 410-786-3000

A listing of hospitals with Medicare provider number, produced by Centers of Medicare & Medicaid Services, a federal agency within the U.S. Department of Health and Human Services.

Nursing Homes

Source: National Institutes of Health

Telephone: 301-594-6248

Information on Medicare and Medicaid certified nursing homes in the United States.

Public Schools

Source: National Center for Education Statistics

Telephone: 202-502-7300

The National Center for Education Statistics' primary database on elementary and secondary public education in the United States. It is a comprehensive, annual, national statistical database of all public elementary and secondary schools and school districts, which contains data that are comparable across all states.

Private Schools

Source: National Center for Education Statistics

Telephone: 202-502-7300

The National Center for Education Statistics' primary database on private school locations in the United States.

Daycare Centers: Licensed Facilities

Source: Department of Social Services

Telephone: 916-657-4041

Flood Zone Data: This data was obtained from the Federal Emergency Management Agency (FEMA). It depicts 100-year and 500-year flood zones as defined by FEMA. It includes the National Flood Hazard Layer (NFHL) which incorporates Flood Insurance Rate Map (FIRM) data and Q3 data from FEMA in areas not covered by NFHL.

Source: FEMA

Telephone: 877-336-2627

Date of Government Version: 2003, 2015

NWI: National Wetlands Inventory. This data, available in select counties across the country, was obtained by EDR in 2002, 2005, 2010 and 2015 from the U.S. Fish and Wildlife Service.

State Wetlands Data: Wetland Inventory

Source: Department of Fish and Wildlife

Telephone: 916-445-0411

Current USGS 7.5 Minute Topographic Map

Source: U.S. Geological Survey

STREET AND ADDRESS INFORMATION

© 2015 TomTom North America, Inc. All rights reserved. This material is proprietary and the subject of copyright protection and other intellectual property rights owned by or licensed to Tele Atlas North America, Inc. The use of this material is subject to the terms of a license agreement. You will be held liable for any unauthorized copying or disclosure of this material.

GEOCHECK® - PHYSICAL SETTING SOURCE ADDENDUM

TARGET PROPERTY ADDRESS

APN 245-300-001 AND -004
15701 CHICAGO AVE
RIVERSIDE, CA 92508

TARGET PROPERTY COORDINATES

Latitude (North): 33.891471 - 33° 53' 29.30"
Longitude (West): 117.352345 - 117° 21' 8.44"
Universal Transverse Mercator: Zone 11
UTM X (Meters): 467419.6
UTM Y (Meters): 3749984.2
Elevation: 1514 ft. above sea level

USGS TOPOGRAPHIC MAP

Target Property Map: Version Date:	50005833 RIVERSIDE EAST, CA 2022
Southeast Map: Version Date:	50004756 STEELE PEAK, CA 2021
Southwest Map: Version Date:	50004705 LAKE MATHEWS, CA 2021
Northwest Map: Version Date:	50005834 RIVERSIDE WEST, CA 2022

EDR's GeoCheck Physical Setting Source Addendum is provided to assist the environmental professional in forming an opinion about the impact of potential contaminant migration.

Assessment of the impact of contaminant migration generally has two principle investigative components:

1. Groundwater flow direction, and
2. Groundwater flow velocity.

Groundwater flow direction may be impacted by surface topography, hydrology, hydrogeology, characteristics of the soil, and nearby wells. Groundwater flow velocity is generally impacted by the nature of the geologic strata.

GEOCHECK® - PHYSICAL SETTING SOURCE SUMMARY

GROUNDWATER FLOW DIRECTION INFORMATION

Groundwater flow direction for a particular site is best determined by a qualified environmental professional using site-specific well data. If such data is not reasonably ascertainable, it may be necessary to rely on other sources of information, such as surface topographic information, hydrologic information, hydrogeologic data collected on nearby properties, and regional groundwater flow information (from deep aquifers).

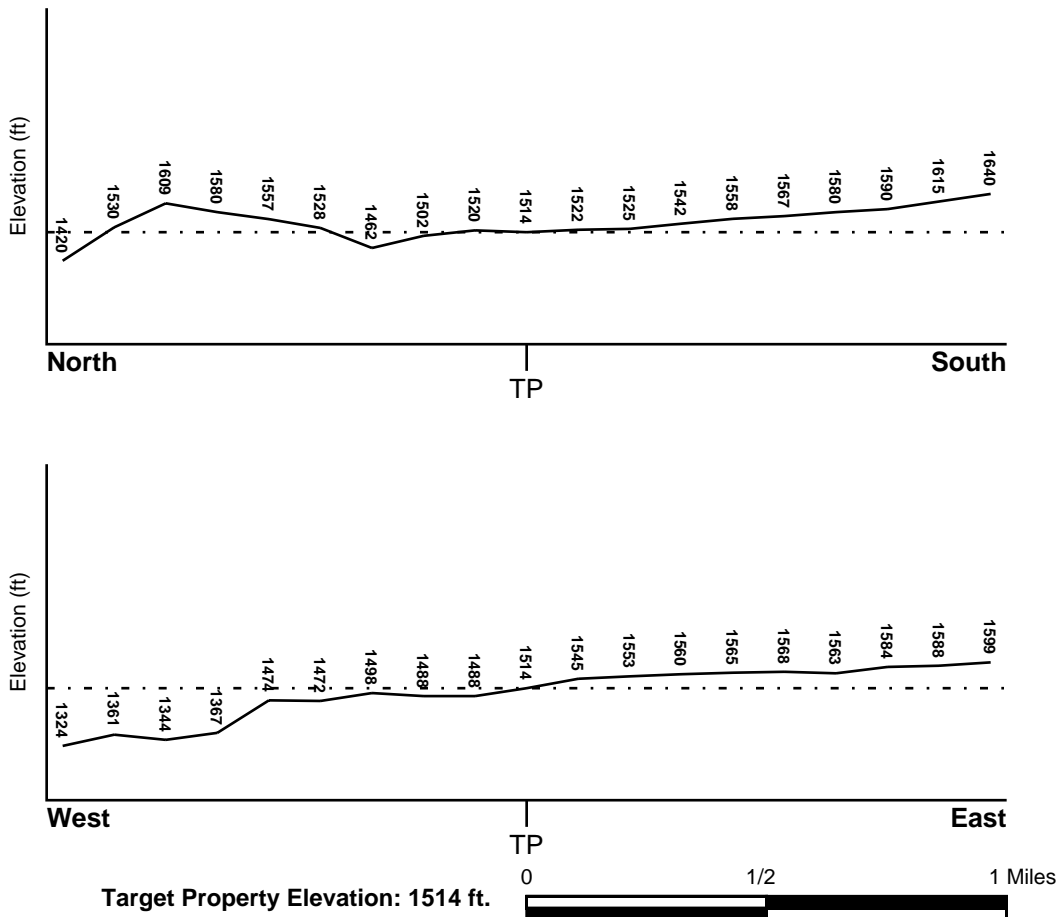
TOPOGRAPHIC INFORMATION

Surface topography may be indicative of the direction of surficial groundwater flow. This information can be used to assist the environmental professional in forming an opinion about the impact of nearby contaminated properties or, should contamination exist on the target property, what downgradient sites might be impacted.

TARGET PROPERTY TOPOGRAPHY

General Topographic Gradient: General NW

SURROUNDING TOPOGRAPHY: ELEVATION PROFILES



Source: Topography has been determined from the USGS 7.5' Digital Elevation Model and should be evaluated on a relative (not an absolute) basis. Relative elevation information between sites of close proximity should be field verified.

GEOCHECK® - PHYSICAL SETTING SOURCE SUMMARY

HYDROLOGIC INFORMATION

Surface water can act as a hydrologic barrier to groundwater flow. Such hydrologic information can be used to assist the environmental professional in forming an opinion about the impact of nearby contaminated properties or, should contamination exist on the target property, what downgradient sites might be impacted.

Refer to the Physical Setting Source Map following this summary for hydrologic information (major waterways and bodies of water).

FEMA FLOOD ZONE

<u>Flood Plain Panel at Target Property</u>	<u>FEMA Source Type</u>
06065C0740G	FEMA FIRM Flood data
<u>Additional Panels in search area:</u>	<u>FEMA Source Type</u>
Not Reported	

NATIONAL WETLAND INVENTORY

<u>NWI Quad at Target Property</u>	<u>NWI Electronic Data Coverage</u>
NOT AVAILABLE	YES - refer to the Overview Map and Detail Map

HYDROGEOLOGIC INFORMATION

Hydrogeologic information obtained by installation of wells on a specific site can often be an indicator of groundwater flow direction in the immediate area. Such hydrogeologic information can be used to assist the environmental professional in forming an opinion about the impact of nearby contaminated properties or, should contamination exist on the target property, what downgradient sites might be impacted.

Site-Specific Hydrogeological Data*:

Search Radius:	1.25 miles
Status:	Not found

AQUIFLOW®

Search Radius: 1.000 Mile.

EDR has developed the AQUIFLOW Information System to provide data on the general direction of groundwater flow at specific points. EDR has reviewed reports submitted by environmental professionals to regulatory authorities at select sites and has extracted the date of the report, groundwater flow direction as determined hydrogeologically, and the depth to water table.

<u>MAP ID</u>	<u>LOCATION FROM TP</u>	<u>GENERAL DIRECTION GROUNDWATER FLOW</u>
15	1/2 - 1 Mile South	Not Reported
1G	1/2 - 1 Mile South	Not Reported

For additional site information, refer to Physical Setting Source Map Findings.

GEOCHECK® - PHYSICAL SETTING SOURCE SUMMARY

GROUNDWATER FLOW VELOCITY INFORMATION

Groundwater flow velocity information for a particular site is best determined by a qualified environmental professional using site specific geologic and soil strata data. If such data are not reasonably ascertainable, it may be necessary to rely on other sources of information, including geologic age identification, rock stratigraphic unit and soil characteristics data collected on nearby properties and regional soil information. In general, contaminant plumes move more quickly through sandy-gravelly types of soils than silty-clayey types of soils.

GEOLOGIC INFORMATION IN GENERAL AREA OF TARGET PROPERTY

Geologic information can be used by the environmental professional in forming an opinion about the relative speed at which contaminant migration may be occurring.

ROCK STRATIGRAPHIC UNIT

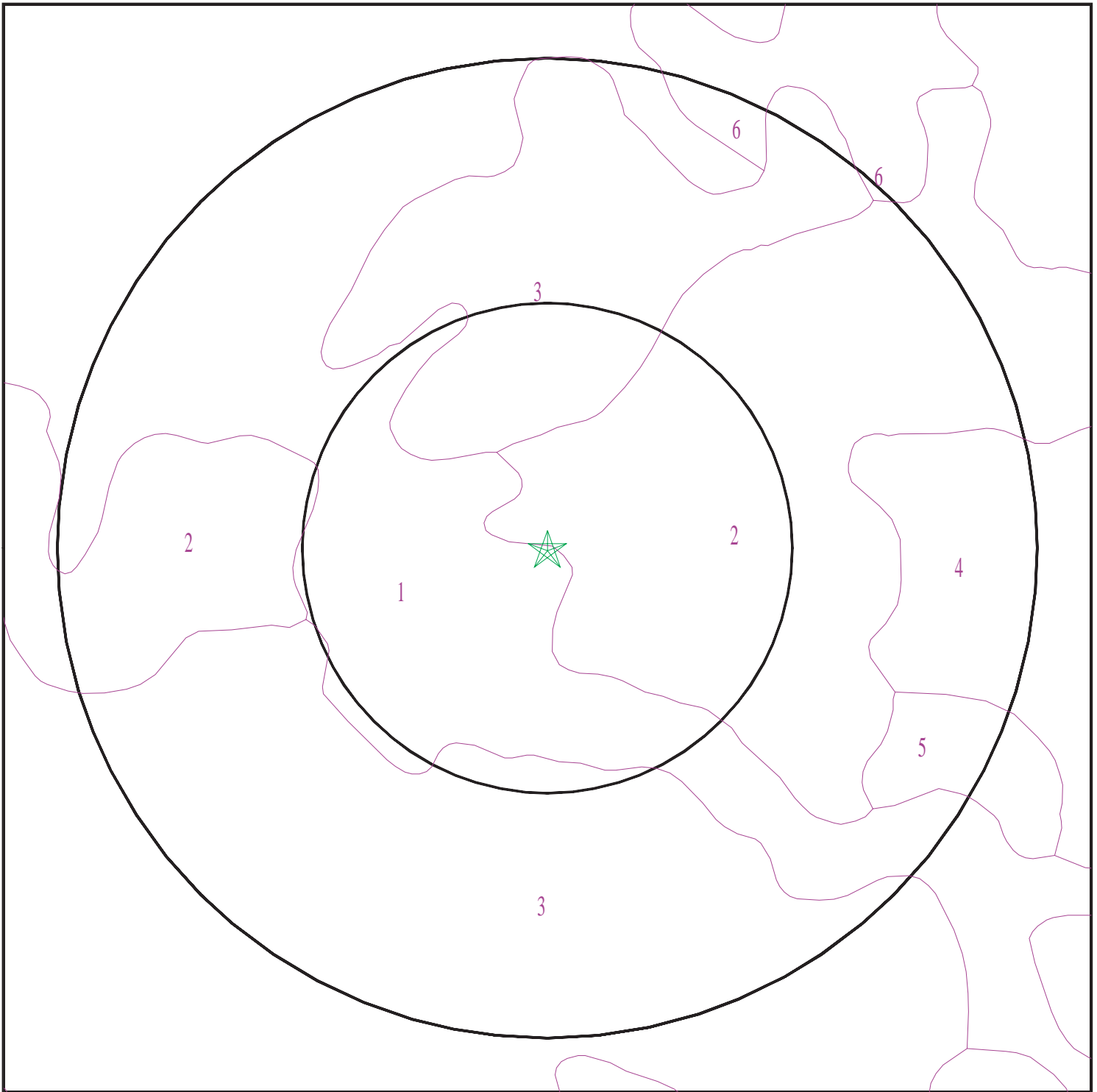
Era: Mesozoic
System: Cretaceous
Series: Cretaceous granitic rocks
Code: Kg *(decoded above as Era, System & Series)*

GEOLOGIC AGE IDENTIFICATION

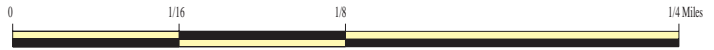
Category: Plutonic and Intrusive Rocks

Geologic Age and Rock Stratigraphic Unit Source: P.G. Schruben, R.E. Arndt and W.J. Bawiec, Geology of the Conterminous U.S. at 1:2,500,000 Scale - a digital representation of the 1974 P.B. King and H.M. Beikman Map, USGS Digital Data Series DDS - 11 (1994).

SSURGO SOIL MAP - 7981882.2s



- ★ Target Property
- SSURGO Soil
- Water



SITE NAME: APN 245-300-001 and -004
ADDRESS: 15701 CHICAGO AVE
RIVERSIDE CA 92508
LAT/LONG: 33.891471 / 117.352345

CLIENT: Geotek
CONTACT: Cynthia Diaz Ruiz
INQUIRY #: 7981882.2s
DATE: May 08, 2025 9:08 am

GEOCHECK® - PHYSICAL SETTING SOURCE SUMMARY

DOMINANT SOIL COMPOSITION IN GENERAL AREA OF TARGET PROPERTY

The U.S. Department of Agriculture's (USDA) Soil Conservation Service (SCS) leads the National Cooperative Soil Survey (NCSS) and is responsible for collecting, storing, maintaining and distributing soil survey information for privately owned lands in the United States. A soil map in a soil survey is a representation of soil patterns in a landscape. The following information is based on Soil Conservation Service SSURGO data.

Soil Map ID: 1

Soil Component Name: Cieneba

Soil Surface Texture: sandy loam

Hydrologic Group: Class C - Slow infiltration rates. Soils with layers impeding downward movement of water, or soils with moderately fine or fine textures.

Soil Drainage Class: Somewhat excessively drained

Hydric Status: Not hydric

Corrosion Potential - Uncoated Steel: Low

Depth to Bedrock Min: > 0 inches

Depth to Watertable Min: > 0 inches

Soil Layer Information							
Layer	Boundary		Soil Texture Class	Classification		Saturated hydraulic conductivity micro m/sec	Soil Reaction (pH)
	Upper	Lower		AASHTO Group	Unified Soil		
1	0 inches	14 inches	sandy loam	Granular materials (35 pct. or less passing No. 200), Silty, or Clayey Gravel and Sand.	Not reported	Max: 0.42 Min: 0	Max: Min:
2	14 inches	22 inches	weathered bedrock	Granular materials (35 pct. or less passing No. 200), Silty, or Clayey Gravel and Sand.	Not reported	Max: 0.42 Min: 0	Max: Min:

Soil Map ID: 2

Soil Component Name: VISTA

Soil Surface Texture: coarse sandy loam

Hydrologic Group: Class C - Slow infiltration rates. Soils with layers impeding downward movement of water, or soils with moderately fine or fine textures.

Soil Drainage Class: Well drained

GEOCHECK® - PHYSICAL SETTING SOURCE SUMMARY

Hydric Status: Not hydric

Corrosion Potential - Uncoated Steel: Low

Depth to Bedrock Min: > 0 inches

Depth to Watertable Min: > 0 inches

Soil Layer Information							
Layer	Boundary		Soil Texture Class	Classification		Saturated hydraulic conductivity micro m/sec	Soil Reaction (pH)
	Upper	Lower		AASHTO Group	Unified Soil		
1	0 inches	14 inches	coarse sandy loam	Granular materials (35 pct. or less passing No. 200), Stone Fragments, Gravel and Sand.	Not reported	Max: 0.42 Min: 0	Max: Min:
2	14 inches	24 inches	coarse sandy loam	Granular materials (35 pct. or less passing No. 200), Stone Fragments, Gravel and Sand.	Not reported	Max: 0.42 Min: 0	Max: Min:
3	24 inches	27 inches	weathered bedrock	Granular materials (35 pct. or less passing No. 200), Stone Fragments, Gravel and Sand.	Not reported	Max: 0.42 Min: 0	Max: Min:

Soil Map ID: 3

Soil Component Name: FALLBROOK

Soil Surface Texture: sandy loam

Hydrologic Group: Class C - Slow infiltration rates. Soils with layers impeding downward movement of water, or soils with moderately fine or fine textures.

Soil Drainage Class: Well drained

GEOCHECK® - PHYSICAL SETTING SOURCE SUMMARY

Hydric Status: Not hydric

Corrosion Potential - Uncoated Steel: Low

Depth to Bedrock Min: > 0 inches

Depth to Watertable Min: > 0 inches

Soil Layer Information							
Layer	Boundary		Soil Texture Class	Classification		Saturated hydraulic conductivity micro m/sec	Soil Reaction (pH)
	Upper	Lower		AASHTO Group	Unified Soil		
1	0 inches	14 inches	sandy loam	Silt-Clay Materials (more than 35 pct. passing No. 200), Silty Soils.	Not reported	Max: 0.42 Min: 0	Max: Min:
2	14 inches	24 inches	sandy clay loam	Silt-Clay Materials (more than 35 pct. passing No. 200), Silty Soils.	Not reported	Max: 0.42 Min: 0	Max: Min:
3	24 inches	27 inches	weathered bedrock	Silt-Clay Materials (more than 35 pct. passing No. 200), Silty Soils.	Not reported	Max: 0.42 Min: 0	Max: Min:

Soil Map ID: 4

Soil Component Name: BONSALL

Soil Surface Texture: fine sandy loam

Hydrologic Group: Class C - Slow infiltration rates. Soils with layers impeding downward movement of water, or soils with moderately fine or fine textures.

Soil Drainage Class: Moderately well drained

Hydric Status: Partially hydric

Corrosion Potential - Uncoated Steel: Moderate

Depth to Bedrock Min: > 0 inches

Depth to Watertable Min: > 0 inches

GEOCHECK® - PHYSICAL SETTING SOURCE SUMMARY

Soil Layer Information							
Layer	Boundary		Soil Texture Class	Classification		Saturated hydraulic conductivity micro m/sec	Soil Reaction (pH)
	Upper	Lower		AASHTO Group	Unified Soil		
1	0 inches	9 inches	fine sandy loam	Silt-Clay Materials (more than 35 pct. passing No. 200), Silty Soils.	FINE-GRAINED SOILS, Silts and Clays (liquid limit less than 50%), Lean Clay Soils.	Max: 1.4 Min: 0.42	Max: 9 Min: 7.4
2	9 inches	25 inches	clay loam	Silt-Clay Materials (more than 35 pct. passing No. 200), Silty Soils.	FINE-GRAINED SOILS, Silts and Clays (liquid limit less than 50%), Lean Clay Soils.	Max: 1.4 Min: 0.42	Max: 9 Min: 7.4
3	25 inches	53 inches	sandy loam	Silt-Clay Materials (more than 35 pct. passing No. 200), Silty Soils.	FINE-GRAINED SOILS, Silts and Clays (liquid limit less than 50%), Lean Clay Soils.	Max: 1.4 Min: 0.42	Max: 9 Min: 7.4

Soil Map ID: 5

Soil Component Name: FALLBROOK

Soil Surface Texture: fine sandy loam

Hydrologic Group: Class C - Slow infiltration rates. Soils with layers impeding downward movement of water, or soils with moderately fine or fine textures.

Soil Drainage Class: Well drained

Hydric Status: Not hydric

Corrosion Potential - Uncoated Steel: Low

Depth to Bedrock Min: > 0 inches

Depth to Watertable Min: > 0 inches

GEOCHECK® - PHYSICAL SETTING SOURCE SUMMARY

Soil Layer Information							
Layer	Boundary		Soil Texture Class	Classification		Saturated hydraulic conductivity micro m/sec	Soil Reaction (pH)
	Upper	Lower		AASHTO Group	Unified Soil		
1	0 inches	14 inches	fine sandy loam	Silt-Clay Materials (more than 35 pct. passing No. 200), Silty Soils.	Not reported	Max: 0.42 Min: 0	Max: Min:
2	14 inches	24 inches	sandy clay loam	Silt-Clay Materials (more than 35 pct. passing No. 200), Silty Soils.	Not reported	Max: 0.42 Min: 0	Max: Min:
3	24 inches	27 inches	weathered bedrock	Silt-Clay Materials (more than 35 pct. passing No. 200), Silty Soils.	Not reported	Max: 0.42 Min: 0	Max: Min:

Soil Map ID: 6

Soil Component Name: CIENEBA

Soil Surface Texture: sandy loam

Hydrologic Group: Class C - Slow infiltration rates. Soils with layers impeding downward movement of water, or soils with moderately fine or fine textures.

Soil Drainage Class: Somewhat excessively drained

Hydric Status: Not hydric

Corrosion Potential - Uncoated Steel: Low

Depth to Bedrock Min: > 0 inches

Depth to Watertable Min: > 0 inches

GEOCHECK® - PHYSICAL SETTING SOURCE SUMMARY

Soil Layer Information							
Layer	Boundary		Soil Texture Class	Classification		Saturated hydraulic conductivity micro m/sec	Soil Reaction (pH)
	Upper	Lower		AASHTO Group	Unified Soil		
1	0 inches	14 inches	sandy loam	Granular materials (35 pct. or less passing No. 200), Silty, or Clayey Gravel and Sand.	Not reported	Max: 0.42 Min: 0	Max: Min:
2	14 inches	22 inches	weathered bedrock	Granular materials (35 pct. or less passing No. 200), Silty, or Clayey Gravel and Sand.	Not reported	Max: 0.42 Min: 0	Max: Min:

LOCAL / REGIONAL WATER AGENCY RECORDS

EDR Local/Regional Water Agency records provide water well information to assist the environmental professional in assessing sources that may impact ground water flow direction, and in forming an opinion about the impact of contaminant migration on nearby drinking water wells.

WELL SEARCH DISTANCE INFORMATION

<u>DATABASE</u>	<u>SEARCH DISTANCE (miles)</u>
Federal USGS	1.000
Federal FRDS PWS	Nearest PWS within 0.001 miles
State Database	1.000

FEDERAL USGS WELL INFORMATION

<u>MAP ID</u>	<u>WELL ID</u>	<u>LOCATION FROM TP</u>
No Wells Found		

FEDERAL FRDS PUBLIC WATER SUPPLY SYSTEM INFORMATION

<u>MAP ID</u>	<u>WELL ID</u>	<u>LOCATION FROM TP</u>
No PWS System Found		

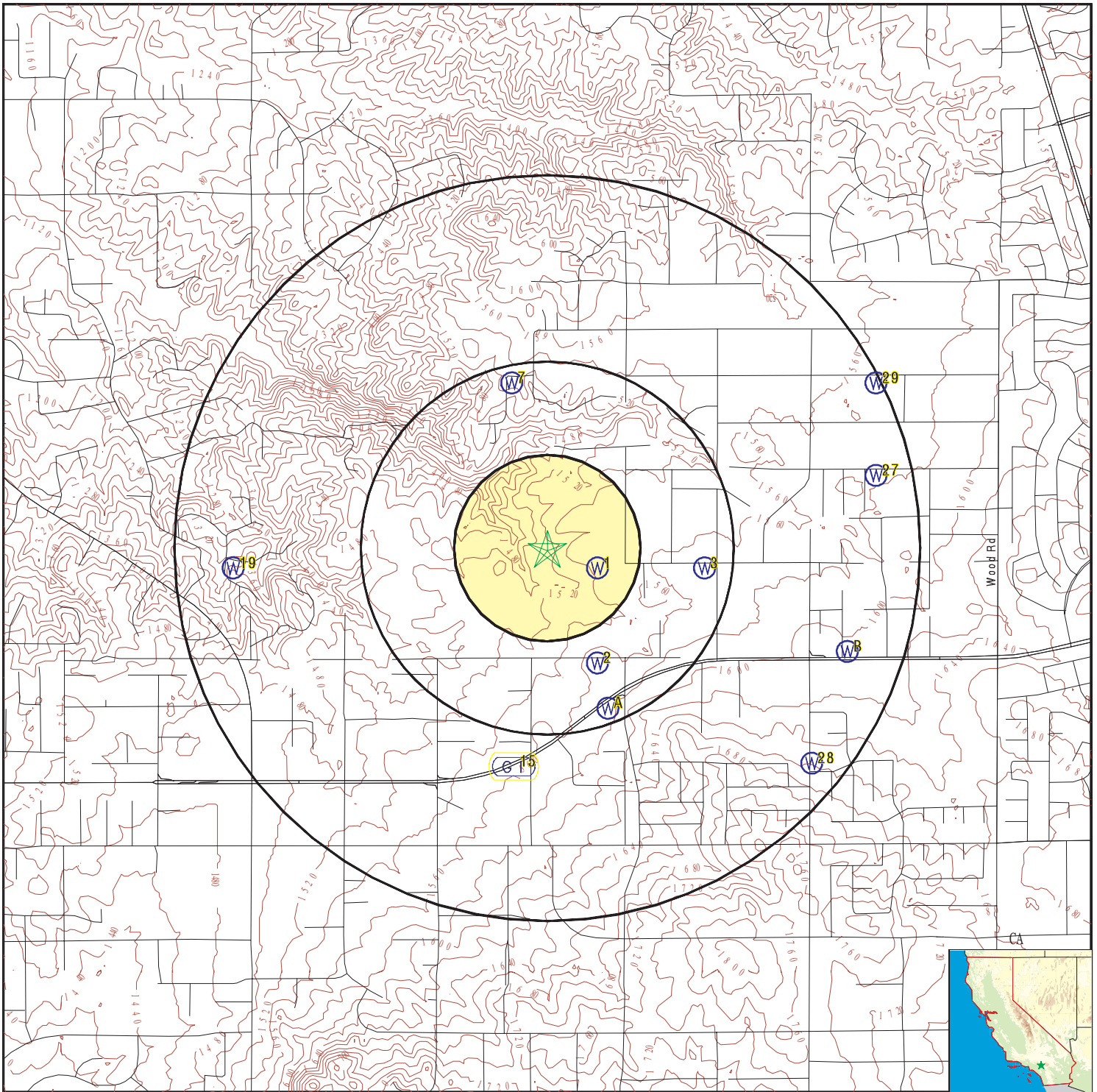
Note: PWS System location is not always the same as well location.

GEOCHECK® - PHYSICAL SETTING SOURCE SUMMARY

STATE DATABASE WELL INFORMATION

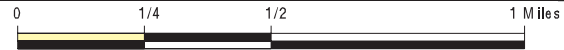
MAP ID	WELL ID	LOCATION FROM TP
1	CADWR0000026805	1/8 - 1/4 Mile ESE
2	CADWR0000027188	1/4 - 1/2 Mile SSE
3	CADWR0000006349	1/4 - 1/2 Mile East
A4	CAEDF0000075269	1/4 - 1/2 Mile SSE
A5	CAEDF0000103502	1/4 - 1/2 Mile SSE
A6	CAEDF0000048802	1/4 - 1/2 Mile SSE
7	CADWR0000025950	1/4 - 1/2 Mile NNW
A8	CAEDF0000109372	1/4 - 1/2 Mile SSE
A9	CAEDF0000125827	1/4 - 1/2 Mile SSE
A10	CAEDF0000094138	1/4 - 1/2 Mile SSE
A11	CAEDF0000066650	1/4 - 1/2 Mile SSE
A12	CAEDF0000104043	1/4 - 1/2 Mile SSE
A13	CAEDF0000055466	1/4 - 1/2 Mile SSE
A14	CAEDF0000123920	1/4 - 1/2 Mile SSE
B16	CAEDF0000064760	1/2 - 1 Mile ESE
B17	CAEDF0000126654	1/2 - 1 Mile ESE
B18	CAEDF0000072270	1/2 - 1 Mile ESE
19	CADWR0000019788	1/2 - 1 Mile West
B20	CAEDF0000079378	1/2 - 1 Mile ESE
B21	CAEDF0000115975	1/2 - 1 Mile ESE
B22	CAEDF0000039652	1/2 - 1 Mile ESE
B23	CAEDF0000112343	1/2 - 1 Mile ESE
B24	CAEDF0000142842	1/2 - 1 Mile ESE
B25	CAEDF0000122638	1/2 - 1 Mile ESE
B26	CAEDF0000040898	1/2 - 1 Mile ESE
27	CADWR0000023274	1/2 - 1 Mile ENE
28	CADPR0000000486	1/2 - 1 Mile SE
29	CADWR0000024578	1/2 - 1 Mile ENE

PHYSICAL SETTING SOURCE MAP - 7981882.2s



- County Boundary
- Major Roads
- Contour Lines
- Earthquake Fault Lines
- Earthquake epicenter, Richter 5 or greater
- Water Wells
- Public Water Supply Wells
- Cluster of Multiple Icons

- Groundwater Flow Direction
- Indeterminate Groundwater Flow at Location
- Groundwater Flow Varies at Location
- Closest Hydrogeological Data
- Oil, gas or related wells



SITE NAME: APN 245-300-001 and -004
 ADDRESS: 15701 CHICAGO AVE
 RIVERSIDE CA 92508
 LAT/LONG: 33.891471 / 117.352345

CLIENT: Geotek
 CONTACT: Cynthia Diaz Ruiz
 INQUIRY #: 7981882.2s
 DATE: May 08, 2025 9:08 am

GEOCHECK® - PHYSICAL SETTING SOURCE MAP FINDINGS

Map ID
Direction
Distance
Elevation

Database EDR ID Number

1
ESE
1/8 - 1/4 Mile
Higher **CA WELLS** **CADWR0000026805**

Well ID: 03S05W24R001S Well Type: UNK
 Source: Department of Water Resources
 Other Name: 03S05W24R001S GAMA PFAS Testing: Not Reported
 Groundwater Quality Data: https://gamagroundwater.waterboards.ca.gov/gama/gamamap/public/GamaDataDisplay.asp?dataset=DWR&samp_date=&global_id=&assigned_name=03S05W24R001S&store_num=
 GeoTracker Data: Not Reported

2
SSE
1/4 - 1/2 Mile
Higher **CA WELLS** **CADWR0000027188**

Well ID: 03S05W25A001S Well Type: UNK
 Source: Department of Water Resources
 Other Name: 03S05W25A001S GAMA PFAS Testing: Not Reported
 Groundwater Quality Data: https://gamagroundwater.waterboards.ca.gov/gama/gamamap/public/GamaDataDisplay.asp?dataset=DWR&samp_date=&global_id=&assigned_name=03S05W25A001S&store_num=
 GeoTracker Data: Not Reported

3
East
1/4 - 1/2 Mile
Higher **CA WELLS** **CADWR0000006349**

Well ID: 03S04W19N002S Well Type: UNK
 Source: Department of Water Resources
 Other Name: 03S04W19N002S GAMA PFAS Testing: Not Reported
 Groundwater Quality Data: https://gamagroundwater.waterboards.ca.gov/gama/gamamap/public/GamaDataDisplay.asp?dataset=DWR&samp_date=&global_id=&assigned_name=03S04W19N002S&store_num=
 GeoTracker Data: Not Reported

A4
SSE
1/4 - 1/2 Mile
Higher **CA WELLS** **CAEDF0000075269**

Well ID: T0606500466-MW-7 Well Type: MONITORING
 Source: EDF Other Name: MW-7
 GAMA PFAS Testing: Not Reported
 Groundwater Quality Data: https://gamagroundwater.waterboards.ca.gov/gama/gamamap/public/GamaDataDisplay.asp?dataset=EDF&samp_date=&global_id=T0606500466&assigned_name=MW-7&store_num=
 GeoTracker Data: https://geotracker.waterboards.ca.gov/profile_report.asp?cmd=MWEDFResults&global_id=T0606500466&assigned_name=MW-7

GEOCHECK® - PHYSICAL SETTING SOURCE MAP FINDINGS

Map ID
Direction
Distance
Elevation

Database EDR ID Number

A5
SSE
1/4 - 1/2 Mile
Higher

CA WELLS CAEDF0000103502

Well ID:	T0606500466-MW-6	Well Type:	MONITORING
Source:	EDF	Other Name:	MW-6
GAMA PFAS Testing:	Not Reported		
Groundwater Quality Data:	https://gamagroundwater.waterboards.ca.gov/gama/gamamap/public/GamaDataDisplay.asp?dataset=EDF&samp_date=&global_id=T0606500466&assigned_name=MW-6&store_num=		
GeoTracker Data:	https://geotracker.waterboards.ca.gov/profile_report.asp?cmd=MWEDFResults&global_id=T0606500466&assigned_name=MW-6		

A6
SSE
1/4 - 1/2 Mile
Higher

CA WELLS CAEDF0000048802

Well ID:	T0606500466-MW-4	Well Type:	MONITORING
Source:	EDF	Other Name:	MW-4
GAMA PFAS Testing:	Not Reported		
Groundwater Quality Data:	https://gamagroundwater.waterboards.ca.gov/gama/gamamap/public/GamaDataDisplay.asp?dataset=EDF&samp_date=&global_id=T0606500466&assigned_name=MW-4&store_num=		
GeoTracker Data:	https://geotracker.waterboards.ca.gov/profile_report.asp?cmd=MWEDFResults&global_id=T0606500466&assigned_name=MW-4		

7
NNW
1/4 - 1/2 Mile
Higher

CA WELLS CADWR0000025950

Well ID:	03S05W24G001S	Well Type:	UNK
Source:	Department of Water Resources		
Other Name:	03S05W24G001S	GAMA PFAS Testing:	Not Reported
Groundwater Quality Data:	https://gamagroundwater.waterboards.ca.gov/gama/gamamap/public/GamaDataDisplay.asp?dataset=DWR&samp_date=&global_id=&assigned_name=03S05W24G001S&store_num=		
GeoTracker Data:	Not Reported		

A8
SSE
1/4 - 1/2 Mile
Higher

CA WELLS CAEDF0000109372

Well ID:	T0606500466-MW-16	Well Type:	MONITORING
Source:	EDF	Other Name:	MW-16
GAMA PFAS Testing:	Not Reported		
Groundwater Quality Data:	https://gamagroundwater.waterboards.ca.gov/gama/gamamap/public/GamaDataDisplay.asp?dataset=EDF&samp_date=&global_id=T0606500466&assigned_name=MW-16&store_num=		
GeoTracker Data:	https://geotracker.waterboards.ca.gov/profile_report.asp?cmd=MWEDFResults&global_id=T0606500466&assigned_name=MW-16		

GEOCHECK® - PHYSICAL SETTING SOURCE MAP FINDINGS

Map ID
Direction
Distance
Elevation

Database EDR ID Number

A9
SSE
1/4 - 1/2 Mile
Higher

CA WELLS CAEDF0000125827

Well ID:	T0606500466-MW-14	Well Type:	MONITORING
Source:	EDF	Other Name:	MW-14
GAMA PFAS Testing:	Not Reported		
Groundwater Quality Data:	https://gamagroundwater.waterboards.ca.gov/gama/gamamap/public/GamaDataDisplay.asp?dataset=EDF&samp_date=&global_id=T0606500466&assigned_name=MW-14&store_num=		
GeoTracker Data:	https://geotracker.waterboards.ca.gov/profile_report.asp?cmd=MWEDFResults&global_id=T0606500466&assigned_name=MW-14		

A10
SSE
1/4 - 1/2 Mile
Higher

CA WELLS CAEDF0000094138

Well ID:	T0606500466-MW-5	Well Type:	MONITORING
Source:	EDF	Other Name:	MW-5
GAMA PFAS Testing:	Not Reported		
Groundwater Quality Data:	https://gamagroundwater.waterboards.ca.gov/gama/gamamap/public/GamaDataDisplay.asp?dataset=EDF&samp_date=&global_id=T0606500466&assigned_name=MW-5&store_num=		
GeoTracker Data:	https://geotracker.waterboards.ca.gov/profile_report.asp?cmd=MWEDFResults&global_id=T0606500466&assigned_name=MW-5		

A11
SSE
1/4 - 1/2 Mile
Higher

CA WELLS CAEDF0000066650

Well ID:	T0606500466-MW-15	Well Type:	MONITORING
Source:	EDF	Other Name:	MW-15
GAMA PFAS Testing:	Not Reported		
Groundwater Quality Data:	https://gamagroundwater.waterboards.ca.gov/gama/gamamap/public/GamaDataDisplay.asp?dataset=EDF&samp_date=&global_id=T0606500466&assigned_name=MW-15&store_num=		
GeoTracker Data:	https://geotracker.waterboards.ca.gov/profile_report.asp?cmd=MWEDFResults&global_id=T0606500466&assigned_name=MW-15		

A12
SSE
1/4 - 1/2 Mile
Higher

CA WELLS CAEDF0000104043

Well ID:	T0606500466-MW-9	Well Type:	MONITORING
Source:	EDF	Other Name:	MW-9
GAMA PFAS Testing:	Not Reported		
Groundwater Quality Data:	https://gamagroundwater.waterboards.ca.gov/gama/gamamap/public/GamaDataDisplay.asp?dataset=EDF&samp_date=&global_id=T0606500466&assigned_name=MW-9&store_num=		
GeoTracker Data:	https://geotracker.waterboards.ca.gov/profile_report.asp?cmd=MWEDFResults&global_id=T0606500466&assigned_name=MW-9		

GEOCHECK® - PHYSICAL SETTING SOURCE MAP FINDINGS

Map ID
Direction
Distance
Elevation

Database EDR ID Number

A13
SSE
1/4 - 1/2 Mile
Higher

CA WELLS CAEDF0000055466

Well ID:	T0606500466-MW-2	Well Type:	MONITORING
Source:	EDF	Other Name:	MW-2
GAMA PFAS Testing:	Not Reported		
Groundwater Quality Data:	https://gamagroundwater.waterboards.ca.gov/gama/gamamap/public/GamaDataDisplay.asp?dataset=EDF&samp_date=&global_id=T0606500466&assigned_name=MW-2&store_num=		
GeoTracker Data:	https://geotracker.waterboards.ca.gov/profile_report.asp?cmd=MWEDFResults&global_id=T0606500466&assigned_name=MW-2		

A14
SSE
1/4 - 1/2 Mile
Higher

CA WELLS CAEDF0000123920

Well ID:	T0606500466-MW-10	Well Type:	MONITORING
Source:	EDF	Other Name:	MW-10
GAMA PFAS Testing:	Not Reported		
Groundwater Quality Data:	https://gamagroundwater.waterboards.ca.gov/gama/gamamap/public/GamaDataDisplay.asp?dataset=EDF&samp_date=&global_id=T0606500466&assigned_name=MW-10&store_num=		
GeoTracker Data:	https://geotracker.waterboards.ca.gov/profile_report.asp?cmd=MWEDFResults&global_id=T0606500466&assigned_name=MW-10		

15
South
1/2 - 1 Mile
Higher

Site ID:	083302900T
Groundwater Flow:	Not Reported
Shallow Water Depth:	Not Reported
Deep Water Depth:	Not Reported
Average Water Depth:	5.5'
Date:	03/13/1998

AQUIFLOW 66369

B16
ESE
1/2 - 1 Mile
Higher

CA WELLS CAEDF0000064760

Well ID:	T0606599275-MW-9	Well Type:	MONITORING
Source:	EDF	Other Name:	MW-9
GAMA PFAS Testing:	Not Reported		
Groundwater Quality Data:	https://gamagroundwater.waterboards.ca.gov/gama/gamamap/public/GamaDataDisplay.asp?dataset=EDF&samp_date=&global_id=T0606599275&assigned_name=MW-9&store_num=		
GeoTracker Data:	https://geotracker.waterboards.ca.gov/profile_report.asp?cmd=MWEDFResults&global_id=T0606599275&assigned_name=MW-9		

B17
ESE
1/2 - 1 Mile
Higher

CA WELLS CAEDF0000126654

Well ID:	T0606599275-MW-8	Well Type:	MONITORING
Source:	EDF	Other Name:	MW-8

GEOCHECK® - PHYSICAL SETTING SOURCE MAP FINDINGS

GAMA PFAS Testing: Not Reported
 Groundwater Quality Data: https://gamagroundwater.waterboards.ca.gov/gama/gamamap/public/GamaDataDisplay.asp?dataset=EDF&samp_date=&global_id=T0606599275&assigned_name=MW-8&store_num=
 GeoTracker Data: https://geotracker.waterboards.ca.gov/profile_report.asp?cmd=MWEDFResults&global_id=T0606599275&assigned_name=MW-8

**B18
ESE
1/2 - 1 Mile
Higher**

CA WELLS CAEDF0000072270

Well ID: T0606599275-MW-10 Well Type: MONITORING
 Source: EDF Other Name: MW-10
 GAMA PFAS Testing: Not Reported
 Groundwater Quality Data: https://gamagroundwater.waterboards.ca.gov/gama/gamamap/public/GamaDataDisplay.asp?dataset=EDF&samp_date=&global_id=T0606599275&assigned_name=MW-10&store_num=
 GeoTracker Data: https://geotracker.waterboards.ca.gov/profile_report.asp?cmd=MWEDFResults&global_id=T0606599275&assigned_name=MW-10

**19
West
1/2 - 1 Mile
Lower**

CA WELLS CADWR0000019788

Well ID: 03S05W23R001S Well Type: UNK
 Source: Department of Water Resources
 Other Name: 03S05W23R001S GAMA PFAS Testing: Not Reported
 Groundwater Quality Data: https://gamagroundwater.waterboards.ca.gov/gama/gamamap/public/GamaDataDisplay.asp?dataset=DWR&samp_date=&global_id=&assigned_name=03S05W23R001S&store_num=
 GeoTracker Data: Not Reported

**B20
ESE
1/2 - 1 Mile
Higher**

CA WELLS CAEDF0000079378

Well ID: T0606599275-MW-4 Well Type: MONITORING
 Source: EDF Other Name: MW-4
 GAMA PFAS Testing: Not Reported
 Groundwater Quality Data: https://gamagroundwater.waterboards.ca.gov/gama/gamamap/public/GamaDataDisplay.asp?dataset=EDF&samp_date=&global_id=T0606599275&assigned_name=MW-4&store_num=
 GeoTracker Data: https://geotracker.waterboards.ca.gov/profile_report.asp?cmd=MWEDFResults&global_id=T0606599275&assigned_name=MW-4

**B21
ESE
1/2 - 1 Mile
Higher**

CA WELLS CAEDF0000115975

Well ID: T0606599275-MW-2 Well Type: MONITORING
 Source: EDF Other Name: MW-2
 GAMA PFAS Testing: Not Reported
 Groundwater Quality Data: https://gamagroundwater.waterboards.ca.gov/gama/gamamap/public/GamaDataDisplay.asp?dataset=EDF&samp_date=&global_id=T0606599275&assigned_name=MW-2&store_num=

GEOCHECK® - PHYSICAL SETTING SOURCE MAP FINDINGS

GeoTracker Data: https://geotracker.waterboards.ca.gov/profile_report.asp?cmd=MWEDFResults&global_id=T0606599275&assigned_name=MW-2

B22
ESE
1/2 - 1 Mile
Higher

CA WELLS CAEDF0000039652

Well ID: T0606599275-MW-7 Well Type: MONITORING
 Source: EDF Other Name: MW-7
 GAMA PFAS Testing: Not Reported
 Groundwater Quality Data: https://gamagroundwater.waterboards.ca.gov/gama/gamamap/public/GamaDataDisplay.asp?dataset=EDF&samp_date=&global_id=T0606599275&assigned_name=MW-7&store_num=
 GeoTracker Data: https://geotracker.waterboards.ca.gov/profile_report.asp?cmd=MWEDFResults&global_id=T0606599275&assigned_name=MW-7

B23
ESE
1/2 - 1 Mile
Higher

CA WELLS CAEDF0000112343

Well ID: T0606599275-MW-3 Well Type: MONITORING
 Source: EDF Other Name: MW-3
 GAMA PFAS Testing: Not Reported
 Groundwater Quality Data: https://gamagroundwater.waterboards.ca.gov/gama/gamamap/public/GamaDataDisplay.asp?dataset=EDF&samp_date=&global_id=T0606599275&assigned_name=MW-3&store_num=
 GeoTracker Data: https://geotracker.waterboards.ca.gov/profile_report.asp?cmd=MWEDFResults&global_id=T0606599275&assigned_name=MW-3

B24
ESE
1/2 - 1 Mile
Higher

CA WELLS CAEDF0000142842

Well ID: T0606599275-MW-1 Well Type: MONITORING
 Source: EDF Other Name: MW-1
 GAMA PFAS Testing: Not Reported
 Groundwater Quality Data: https://gamagroundwater.waterboards.ca.gov/gama/gamamap/public/GamaDataDisplay.asp?dataset=EDF&samp_date=&global_id=T0606599275&assigned_name=MW-1&store_num=
 GeoTracker Data: https://geotracker.waterboards.ca.gov/profile_report.asp?cmd=MWEDFResults&global_id=T0606599275&assigned_name=MW-1

B25
ESE
1/2 - 1 Mile
Higher

CA WELLS CAEDF0000122638

Well ID: T0606599275-MW-5 Well Type: MONITORING
 Source: EDF Other Name: MW-5
 GAMA PFAS Testing: Not Reported
 Groundwater Quality Data: https://gamagroundwater.waterboards.ca.gov/gama/gamamap/public/GamaDataDisplay.asp?dataset=EDF&samp_date=&global_id=T0606599275&assigned_name=MW-5&store_num=
 GeoTracker Data: https://geotracker.waterboards.ca.gov/profile_report.asp?cmd=MWEDFResults&global_id=T0606599275&assigned_name=MW-5

GEOCHECK® - PHYSICAL SETTING SOURCE MAP FINDINGS

Map ID
Direction
Distance
Elevation

Database EDR ID Number

B26
ESE
1/2 - 1 Mile
Higher

CA WELLS CAEDF0000040898

Well ID:	T0606599275-MW-6	Well Type:	MONITORING
Source:	EDF	Other Name:	MW-6
GAMA PFAS Testing:	Not Reported		
Groundwater Quality Data:	https://gamagroundwater.waterboards.ca.gov/gama/gamamap/public/GamaDataDisplay.asp?dataset=EDF&samp_date=&global_id=T0606599275&assigned_name=MW-6&store_num=		
GeoTracker Data:	https://geotracker.waterboards.ca.gov/profile_report.asp?cmd=MWEDFResults&global_id=T0606599275&assigned_name=MW-6		

27
ENE
1/2 - 1 Mile
Higher

CA WELLS CADWR0000023274

Well ID:	03S04W19K001S	Well Type:	UNK
Source:	Department of Water Resources		
Other Name:	03S04W19K001S	GAMA PFAS Testing:	Not Reported
Groundwater Quality Data:	https://gamagroundwater.waterboards.ca.gov/gama/gamamap/public/GamaDataDisplay.asp?dataset=DWR&samp_date=&global_id=&assigned_name=03S04W19K001S&store_num=		
GeoTracker Data:	Not Reported		

28
SE
1/2 - 1 Mile
Higher

CA WELLS CADPR0000000486

Well ID:	80519	Well Type:	UNK
Source:	Department of Pesticide Regulation		
Other Name:	80519	GAMA PFAS Testing:	Not Reported
Groundwater Quality Data:	https://gamagroundwater.waterboards.ca.gov/gama/gamamap/public/GamaDataDisplay.asp?dataset=DPR&samp_date=&global_id=&assigned_name=80519&store_num=		
GeoTracker Data:	Not Reported		

29
ENE
1/2 - 1 Mile
Higher

CA WELLS CADWR0000024578

Well ID:	03S04W19G001S	Well Type:	UNK
Source:	Department of Water Resources		
Other Name:	03S04W19G001S	GAMA PFAS Testing:	Not Reported
Groundwater Quality Data:	https://gamagroundwater.waterboards.ca.gov/gama/gamamap/public/GamaDataDisplay.asp?dataset=DWR&samp_date=&global_id=&assigned_name=03S04W19G001S&store_num=		
GeoTracker Data:	Not Reported		

GEOCHECK® - PHYSICAL SETTING SOURCE MAP FINDINGS

Map ID
Direction
Distance
Elevation

Database

EDR ID Number

1G
South
1/2 - 1 Mile
Lower

Site ID: 083302900T
Groundwater Flow: Not Reported
Shallow Water Depth: Not Reported
Deep Water Depth: Not Reported
Average Water Depth: 5.5'
Date: 03/13/1998

AQUIFLOW 66369

GEOCHECK® - PHYSICAL SETTING SOURCE MAP FINDINGS RADON

AREA RADON INFORMATION

State Database: CA Radon

Radon Test Results

Zipcode	Num Tests	> 4 pCi/L
92508	8	0

Federal EPA Radon Zone for RIVERSIDE County: 2

- Note: Zone 1 indoor average level > 4 pCi/L.
 : Zone 2 indoor average level >= 2 pCi/L and <= 4 pCi/L.
 : Zone 3 indoor average level < 2 pCi/L.

Federal Area Radon Information for RIVERSIDE COUNTY, CA

Number of sites tested: 12

Area	Average Activity	% <4 pCi/L	% 4-20 pCi/L	% >20 pCi/L
Living Area - 1st Floor	0.117 pCi/L	100%	0%	0%
Living Area - 2nd Floor	0.450 pCi/L	100%	0%	0%
Basement	1.700 pCi/L	100%	0%	0%

PHYSICAL SETTING SOURCE RECORDS SEARCHED

TOPOGRAPHIC INFORMATION

USGS 7.5' Digital Elevation Model (DEM)

Source: United States Geologic Survey

EDR acquired the USGS 7.5' Digital Elevation Model in 2002 and updated it in 2006. The 7.5 minute DEM corresponds to the USGS 1:24,000- and 1:25,000-scale topographic quadrangle maps. The DEM provides elevation data with consistent elevation units and projection.

Current USGS 7.5 Minute Topographic Map

Source: U.S. Geological Survey

HYDROLOGIC INFORMATION

Flood Zone Data: This data was obtained from the Federal Emergency Management Agency (FEMA). It depicts 100-year and 500-year flood zones as defined by FEMA. It includes the National Flood Hazard Layer (NFHL) which incorporates Flood Insurance Rate Map (FIRM) data and Q3 data from FEMA in areas not covered by NFHL.

Source: FEMA

Telephone: 877-336-2627

Date of Government Version: 2003, 2015

NWI: National Wetlands Inventory. This data, available in select counties across the country, was obtained by EDR in 2002, 2005, 2010 and 2015 from the U.S. Fish and Wildlife Service.

State Wetlands Data: Wetland Inventory

Source: Department of Fish and Wildlife

Telephone: 916-445-0411

HYDROGEOLOGIC INFORMATION

AQUIFLOW^R Information System

Source: EDR proprietary database of groundwater flow information

EDR has developed the AQUIFLOW Information System (AIS) to provide data on the general direction of groundwater flow at specific points. EDR has reviewed reports submitted to regulatory authorities at select sites and has extracted the date of the report, hydrogeologically determined groundwater flow direction and depth to water table information.

GEOLOGIC INFORMATION

Geologic Age and Rock Stratigraphic Unit

Source: P.G. Schruben, R.E. Arndt and W.J. Bawiec, Geology of the Conterminous U.S. at 1:2,500,000 Scale - A digital representation of the 1974 P.B. King and H.M. Beikman Map, USGS Digital Data Series DDS - 11 (1994).

STATSGO: State Soil Geographic Database

Source: Department of Agriculture, Natural Resources Conservation Service (NRCS)

The U.S. Department of Agriculture's (USDA) Natural Resources Conservation Service (NRCS) leads the national Conservation Soil Survey (NCSS) and is responsible for collecting, storing, maintaining and distributing soil survey information for privately owned lands in the United States. A soil map in a soil survey is a representation of soil patterns in a landscape. Soil maps for STATSGO are compiled by generalizing more detailed (SSURGO) soil survey maps.

SSURGO: Soil Survey Geographic Database

Source: Department of Agriculture, Natural Resources Conservation Service (NRCS)

Telephone: 800-672-5559

SSURGO is the most detailed level of mapping done by the Natural Resources Conservation Service, mapping scales generally range from 1:12,000 to 1:63,360. Field mapping methods using national standards are used to construct the soil maps in the Soil Survey Geographic (SSURGO) database. SSURGO digitizing duplicates the original soil survey maps. This level of mapping is designed for use by landowners, townships and county natural resource planning and management.

PHYSICAL SETTING SOURCE RECORDS SEARCHED

LOCAL / REGIONAL WATER AGENCY RECORDS

FEDERAL WATER WELLS

PWS: Public Water Systems

Source: EPA/Office of Drinking Water

Telephone: 202-564-3750

Public Water System data from the Federal Reporting Data System. A PWS is any water system which provides water to at least 25 people for at least 60 days annually. PWSs provide water from wells, rivers and other sources.

PWS ENF: Public Water Systems Violation and Enforcement Data

Source: EPA/Office of Drinking Water

Telephone: 202-564-3750

Violation and Enforcement data for Public Water Systems from the Safe Drinking Water Information System (SDWIS) after August 1995. Prior to August 1995, the data came from the Federal Reporting Data System (FRDS).

USGS Water Wells: USGS National Water Inventory System (NWIS)

This database contains descriptive information on sites where the USGS collects or has collected data on surface water and/or groundwater. The groundwater data includes information on wells, springs, and other sources of groundwater.

OTHER STATE DATABASE INFORMATION

Groundwater Ambient Monitoring & Assessment Program

State Water Resources Control Board

Telephone: 916-341-5577

The GAMA Program is California's comprehensive groundwater quality monitoring program. GAMA collects data by testing the untreated, raw water in different types of wells for naturally-occurring and man-made chemicals. The GAMA data includes Domestic, Monitoring and Municipal well types from the following sources, Department of Water Resources, Department of Health Services, EDF, Agricultural Lands, Lawrence Livermore National Laboratory, Department of Pesticide Regulation, United States Geological Survey, Groundwater Ambient Monitoring and Assessment Program and Local Groundwater Projects.

Water Well Database

Source: Department of Water Resources

Telephone: 916-651-9648

California Drinking Water Quality Database

Source: Department of Public Health

Telephone: 916-324-2319

The database includes all drinking water compliance and special studies monitoring for the state of California since 1984. It consists of over 3,200,000 individual analyses along with well and water system information.

Geothermal Wells Listing

Department of Conservation

Telephone: 916-445-9686

Geothermal well means a well constructed to extract or return water to the ground after it has been used for heating or cooling purposes. Geothermal wells in California (except for wells on federal leases which are administered by the Bureau of Land Management) are permitted, drilled, operated, and permanently sealed and closed (plugged and abandoned) under requirements and procedures administered by the Geothermal Section of the Department of Conservation's Geologic Energy Management Division (CalGEM, formerly DOGGR).

California Oil and Gas Well Locations

Source: Dept of Conservation, Geologic Energy Management Division

Telephone: 916-323-1779

Oil and Gas well locations in the state.

PHYSICAL SETTING SOURCE RECORDS SEARCHED

California Earthquake Fault Lines

Source: California Division of Mines and Geology

The fault lines displayed on EDR's Topographic map are digitized quaternary fault lines prepared in 1975 by the United State Geological Survey. Additional information (also from 1975) regarding activity at specific fault lines comes from California's Preliminary Fault Activity Map prepared by the California Division of Mines and Geology.

RADON

State Database: CA Radon

Source: Department of Public Health

Telephone: 916-210-8558

Radon Database for California

Area Radon Information

Source: USGS

Telephone: 703-356-4020

The National Radon Database has been developed by the U.S. Environmental Protection Agency (USEPA) and is a compilation of the EPA/State Residential Radon Survey and the National Residential Radon Survey. The study covers the years 1986 - 1992. Where necessary data has been supplemented by information collected at private sources such as universities and research institutions.

EPA Radon Zones

Source: EPA

Telephone: 703-356-4020

Sections 307 & 309 of IRAA directed EPA to list and identify areas of U.S. with the potential for elevated indoor radon levels.

OTHER

Airport Landing Facilities: Private and public use landing facilities

Source: Federal Aviation Administration, 800-457-6656

Epicenters: World earthquake epicenters, Richter 5 or greater

Source: Department of Commerce, National Oceanic and Atmospheric Administration

California Earthquake Fault Lines: The fault lines displayed on EDR's Topographic map are digitized quaternary fault lines, prepared in 1975 by the United State Geological Survey. Additional information (also from 1975) regarding activity at specific fault lines comes from California's Preliminary Fault Activity Map prepared by the California Division of Mines and Geology.

STREET AND ADDRESS INFORMATION

© 2015 TomTom North America, Inc. All rights reserved. This material is proprietary and the subject of copyright protection and other intellectual property rights owned by or licensed to Tele Atlas North America, Inc. The use of this material is subject to the terms of a license agreement. You will be held liable for any unauthorized copying or disclosure of this material.

APPENDIX F

VAPOR ENCROACHMENT

APN 245-300-001 and -004

15701 CHICAGO AVE
RIVERSIDE, CA 92508

Inquiry Number: 7981882.2s

May 15, 2025

EDR Vapor Encroachment Screen

Prepared using EDR's Vapor Encroachment Worksheet

TABLE OF CONTENTS

<u>SECTION</u>	<u>PAGE</u>
Executive Summary	ES1
Primary Map	2
Secondary Map	3
Map Findings	4
Record Sources and Currency	GR-1

Thank you for your business.
Please contact EDR at 1-800-352-0050
with any questions or comments.

Disclaimer - Copyright and Trademark Notice

The EDR Vapor Encroachment Worksheet enables EDR's customers to make certain online modifications that effects maps, text and calculations contained in this Report. As a result, maps, text and calculations contained in this Report may have been so modified. EDR has not taken any action to verify any such modifications, and this report and the findings set forth herein must be read in light of this fact. Environmental Data Resources shall not be responsible for any customer's decision to include or not include in any final report any records determined to be within the relevant minimum search distances.

This report contains information obtained from a variety of public and other sources reasonably available to Environmental Data Resources, Inc. It cannot be concluded from this Report that coverage information for the target and surrounding properties does not exist from other sources. **NO WARRANTY EXPRESSED OR IMPLIED, IS MADE WHATSOEVER IN CONNECTION WITH THIS REPORT. ENVIRONMENTAL DATA RESOURCES, INC. SPECIFICALLY DISCLAIMS THE MAKING OF ANY SUCH WARRANTIES, INCLUDING WITHOUT LIMITATION, MERCHANTABILITY OR FITNESS FOR A PARTICULAR USE OR PURPOSE. ALL RISK IS ASSUMED BY THE USER. IN NO EVENT SHALL ENVIRONMENTAL DATA RESOURCES, INC. BE LIABLE TO ANYONE, WHETHER ARISING OUT OF ERRORS OR OMISSIONS, NEGLIGENCE, ACCIDENT OR ANY OTHER CAUSE, FOR ANY LOSS OR DAMAGE, INCLUDING, WITHOUT LIMITATION, SPECIAL, INCIDENTAL, CONSEQUENTIAL, OR EXEMPLARY DAMAGES. ANY LIABILITY ON THE PART OF ENVIRONMENTAL DATA RESOURCES, INC. IS STRICTLY LIMITED TO A REFUND OF THE AMOUNT PAID FOR THIS REPORT.**

Purchaser accepts this report "AS IS". Any analyses, estimates, ratings, or risk codes provided in this report are provided for illustrative purposes only, and are not intended to provide, nor should they be interpreted as providing any facts regarding, or prediction or forecast of, any environmental risk for any property. Only a Phase I Environmental Site Assessment performed by an environmental professional can produce information regarding the environmental risk for any property. Additionally, the information provided in this Report is not to be construed as legal advice.

Copyright 2025 by Environmental Data Resources, Inc. All rights reserved. Reproduction in any media or format, in whole or in part, of any report or map of Environmental Data Resources, Inc., or its affiliates, is prohibited without prior written permission.

EDR and its logos (including Sanborn and Sanborn Map) are trademarks of Environmental Data Resources, Inc. or its affiliates. All other trademarks used herein are the property of their respective owners.

EXECUTIVE SUMMARY

A search of available environmental records was conducted by EDR. The report was designed to assist parties seeking to meet the search requirements of the ASTM Standard Practice for Assessment of Vapor Encroachment into Structures on Property Involved in Real Estate Transactions (E 2600).

STANDARD ENVIRONMENTAL RECORDS	Default Area of Concern (Miles)*	property		
		1/10	> 1/10	
Lists of Federal NPL (Superfund) sites	1.0	0	0	0
Lists of Federal Delisted NPL sites	1.0	0	0	0
Lists of Federal sites subject to CERCLA removals and CERCLA orders	0.5	0	0	0
Lists of Federal CERCLA sites with NFRAP	0.5	0	0	0
Lists of Federal RCRA facilities undergoing Corrective Action	1.0	0	0	0
Lists of Federal RCRA TSD facilities	0.5	0	0	0
Lists of Federal RCRA generators	0.25	0	0	0
Federal institutional controls / engineering controls registries	0.5	0	0	0
Federal ERNS list	0.001	0	0	-
Lists of state- and tribal (Superfund) equivalent sites	1.0	0	0	0
Lists of state- and tribal hazardous waste facilities	1.0	0	0	0
Lists of state and tribal landfills and solid waste disposal facilities	0.5	0	0	0
Lists of state and tribal leaking storage tanks	0.5	0	0	3
Lists of state and tribal registered storage tanks	0.25	0	0	0
State and tribal institutional control / engineering control registries	not searched	-	-	-
Lists of state and tribal voluntary cleanup sites	0.5	0	0	0
Lists of state and tribal brownfield sites	0.5	0	0	0

ADDITIONAL ENVIRONMENTAL RECORDS

Local Brownfield lists	0.5	0	0	0
Local Lists of Landfill / Solid Waste Disposal Sites	0.5	0	0	0
Local Lists of Hazardous waste / Contaminated Sites	1.0	0	0	3
Local Lists of Registered Storage Tanks	0.25	0	0	3
Local Land Records	0.5	0	0	0
Records of Emergency Release Reports	0.5	0	0	0
Other Ascertainable Records	1.0	0	1	15

EDR HIGH RISK HISTORICAL RECORDS

EDR Exclusive Records	1.0	0	0	0
Exclusive Recovered Govt. Archives	0.001	0	0	-

EXECUTIVE SUMMARY

EDR RECOVERED GOVERNMENT ARCHIVES

EDR Exclusive Records	1.0	0	0	0
Exclusive Recovered Govt. Archives	0.001	0	0	-

*The Default Area of Concern may be adjusted by the environmental professional using experience and professional judgement. Each category may include several databases, and each database may have a different distance. A list of individual databases is provided at the back of this report.

EXECUTIVE SUMMARY

TARGET PROPERTY INFORMATION

ADDRESS

APN 245-300-001 AND -004
15701 CHICAGO AVE
RIVERSIDE, CA 92508

COORDINATES

Latitude (North):	33.891471 - 33° 53' 29.298706"
Longitude (West):	117.352345 - 117° 21' 8.4539795"
Elevation:	1514 ft. above sea level

EXECUTIVE SUMMARY

SEARCH RESULTS

Unmappable (orphan) sites are not considered in the foregoing analysis.

STANDARD ENVIRONMENTAL RECORDS

<u>Name</u>	<u>Address</u>	<u>Dist/Dir</u>	<u>Map ID</u>	<u>Page</u>
LAWLER'S SELF SERVE Cortese: CORTESE LUST: LUST	17945 VAN BUREN BLVD	1/10 - 1/3 SSE	▲ A3	12
LAWLER'S SELF SERVE LUST: LUST	17945 VAN BUREN BLVD	1/10 - 1/3 SSE	▲ A5	21
G AND K PETRO INC. Cortese: CORTESE CERS: CERS LUST: LUST HIST CORTESE: HIST CORTESE	17755 VAN BUREN BLVD	1/10 - 1/3 S	▲ C16	144

ADDITIONAL ENVIRONMENTAL RECORDS

<u>Name</u>	<u>Address</u>	<u>Dist/Dir</u>	<u>Map ID</u>	<u>Page</u>
UNLIMITED ENGINEERING INC HWTS: HWTS	LAT/LONG_USED	<1/10 NE	▲ 1	9
LAWLER'S SELF SERVICE CA FID UST: CA FID UST SWEEPS UST: SWEEPS UST HIST CORTESE: HIST CORTESE	17945 VAN BUREN BLVD	1/10 - 1/3 SSE	▲ A2	10
LAWLER'S SELF SERVE Cortese: CORTESE LUST: LUST	17945 VAN BUREN BLVD	1/10 - 1/3 SSE	▲ A3	12
RIVERSIDE PETROL INC. DBA RIVERSIDE VALERO RCRA NonGen / NLR: RCRA NonGen / NLR E MANIFEST: E MANIFEST	17945 VAN BUREN BLVD	1/10 - 1/3 SSE	▲ A4	14
LAWLER'S SELF SERVE UST FINDER RELEASE: UST FINDER RELEASE	17945 VAN BUREN BLVD	1/10 - 1/3 SSE	▲ A6	34
RIVERSIDE VALERO UST FINDER: UST FINDER	17945 VAN BUREN BLVD	1/10 - 1/3 SSE	▲ A7	35
RIVERSIDE PETROL INC DBA RIVERSIDE VALERO CERS TANKS: CERS TANKS HAZNET: HAZNET CERS HAZ WASTE: CERS HAZ WASTE CERS: CERS HWTS: HWTS	17945 VAN BUREN BLVD	1/10 - 1/3 SSE	▲ A8	37
15803 RIDGEWAY AVE	15803 RIDGEWAY AVE	1/10 - 1/3 ESE	▲ 9	73

EXECUTIVE SUMMARY

<u>Name</u>	<u>Address</u>	<u>Dist/Dir</u>	<u>Map ID</u>	<u>Page</u>
E MANIFEST: E MANIFEST RCRA NonGen / NLR: RCRA NonGen / NLR				
16201 ALTA CRESTA AVE E MANIFEST: E MANIFEST RCRA NonGen / NLR: RCRA NonGen / NLR	16201 ALTA CRESTA AVE	1/10 - 1/3 SSE	▲ 10	77
RIVERSIDE CAR CLINIC HAZNET: HAZNET CERS HAZ WASTE: CERS HAZ WASTE HWTS: HWTS	17846 VAN BUREN BLVD	1/10 - 1/3 S	▲ B11	82
RIVERSIDE CAR CLINIC RCRA NonGen / NLR: RCRA NonGen / NLR E MANIFEST: E MANIFEST	17846 VAN BUREN BLVD	1/10 - 1/3 S	▲ B12	89
ORANGE TREE FRESH FRUIT & NUTS INC. UST FINDER: UST FINDER	17905 VAN BUREN BLVD	1/10 - 1/3 S	▲ B13	104
WOODCREST 76/CIRCLE K E MANIFEST: E MANIFEST RCRA NonGen / NLR: RCRA NonGen / NLR	17905 VAN BUREN BLVD	1/10 - 1/3 S	▲ B14	106
WOODCREST 76/CIRCLE K CERS TANKS: CERS TANKS HAZNET: HAZNET CERS HAZ WASTE: CERS HAZ WASTE CERS: CERS HWTS: HWTS	17905 VAN BUREN BLVD	1/10 - 1/3 S	▲ B15	113
G AND K PETRO INC. Cortese: CORTESE CERS: CERS LUST: LUST HIST CORTESE: HIST CORTESE	17755 VAN BUREN BLVD	1/10 - 1/3 S	▲ C16	144
G & K PETRO INC. UST FINDER RELEASE: UST FINDER RELEASE	17755 VAN BUREN BLVD	1/10 - 1/3 S	▲ C17	149

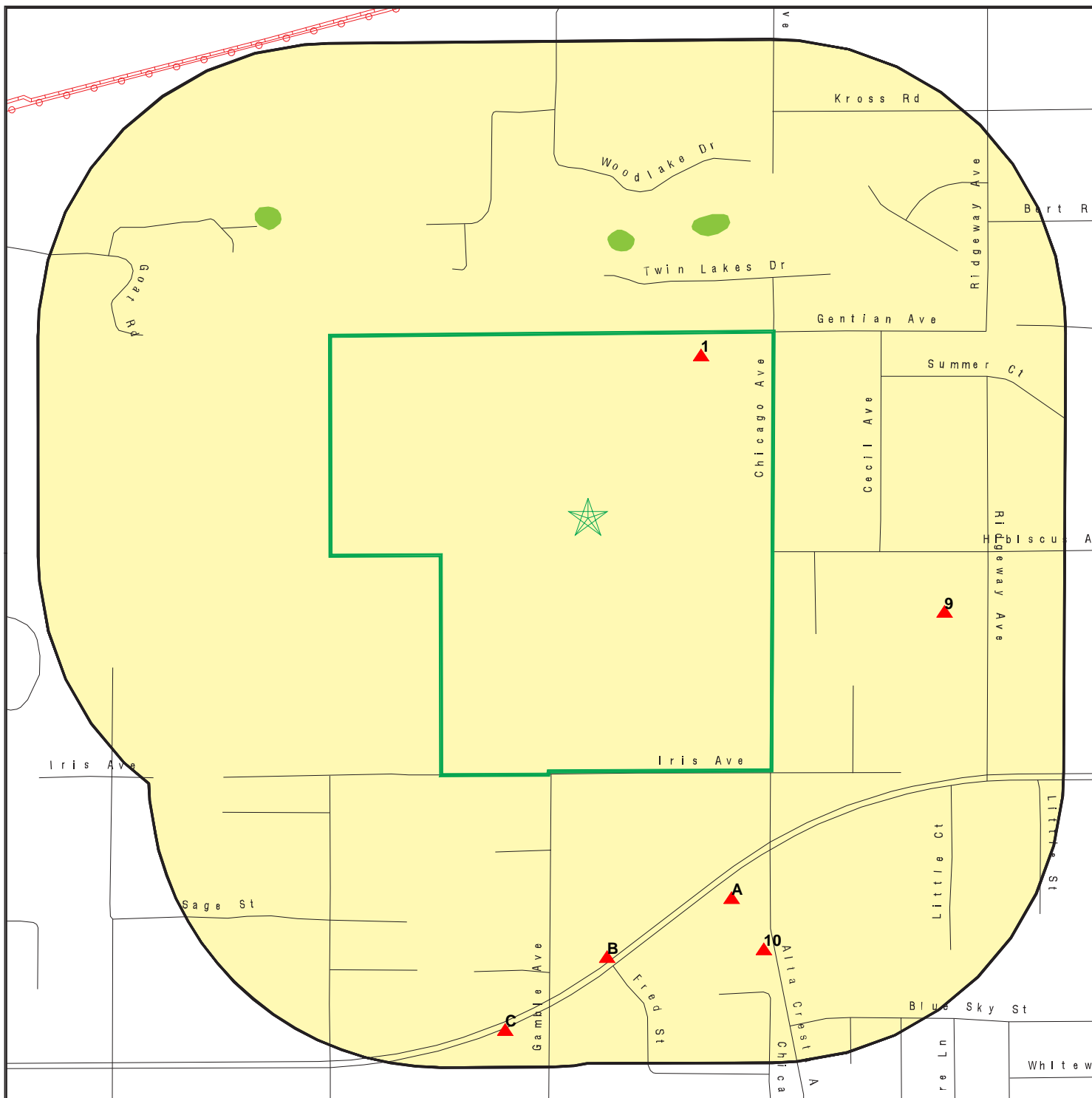
EDR HIGH RISK HISTORICAL RECORDS







<u>Name</u>	<u>Address</u>	<u>Dist/Dir</u>	<u>Map ID</u>	<u>Page</u>
Not Reported				









EDR RECOVERED GOVERNMENT ARCHIVES

<u>Name</u>	<u>Address</u>	<u>Dist/Dir</u>	<u>Map ID</u>	<u>Page</u>
Not Reported				

PRIMARY MAP - 7981882.2S



-  Target Property
-  Sites at elevations higher than or equal to the target property
-  Sites at elevations lower than the target property
-  Manufactured Gas Plants
-  National Priority List Sites
-  Dept. Defense Sites

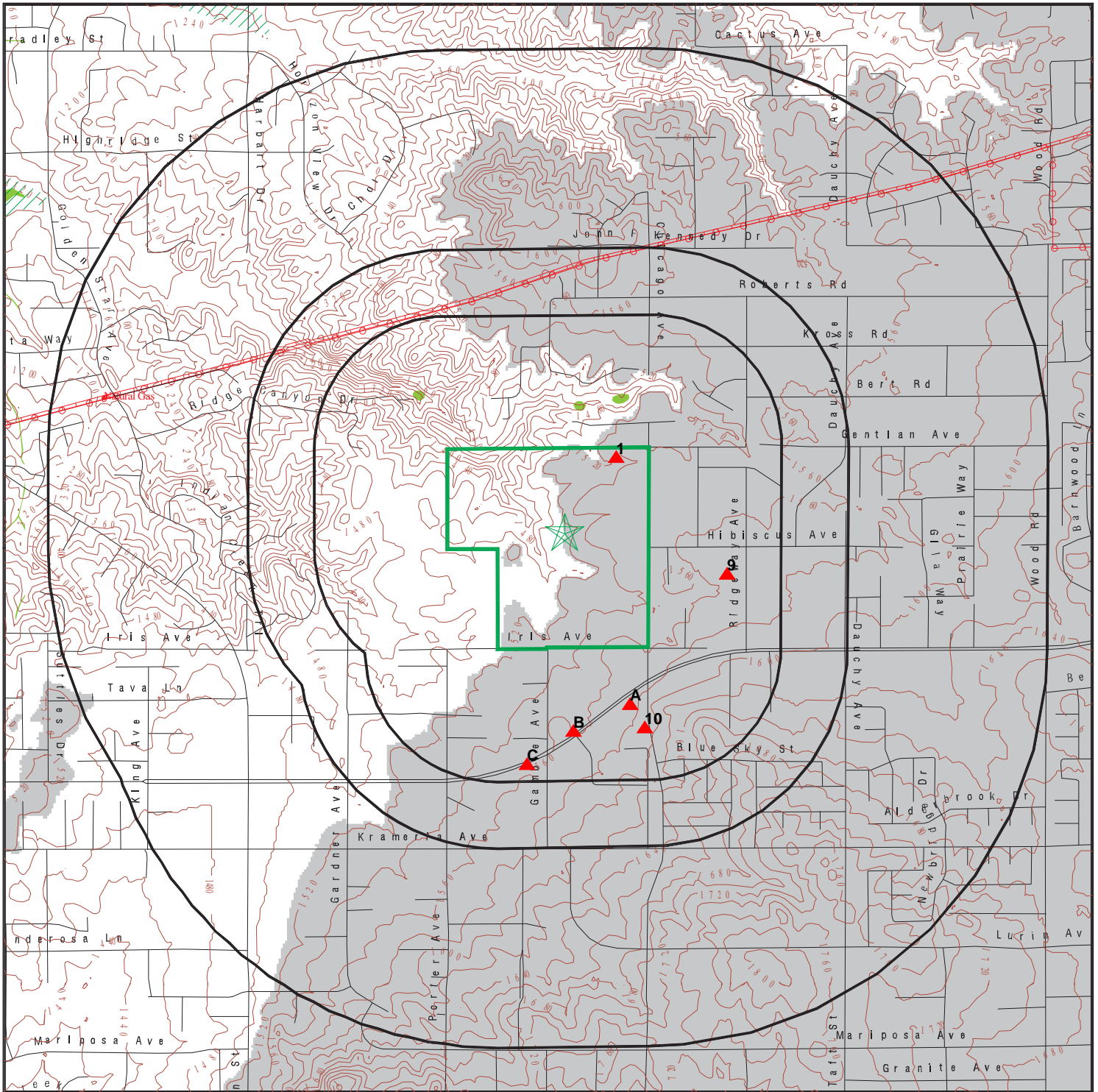
-  Indian Reservations BIA
-  Power transmission lines
-  Pipelines
-  Special Flood Hazard Area (1%)
-  0.2% Annual Chance Flood Hazard
-  National Wetland Inventory
-  State Wetlands
-  Areas of Concern

This report includes Interactive Map Layers to display and/or hide map information. The legend includes only those icons for the default map view.

SITE NAME: APN 245-300-001 and -004
 ADDRESS: 15701 CHICAGO AVE
 RIVERSIDE CA 92508
 LAT/LONG: 33.891471 / 117.352345

CLIENT: Geotek
 CONTACT: Cynthia Diaz Ruiz
 INQUIRY #: 7981882.2s
 DATE: May 08, 2025 9:06 am

SECONDARY MAP - 7981882.2S



Target Property

Sites at elevations higher than or equal to the target property

Sites at elevations lower than the target property

Manufactured Gas Plants

National Priority List Sites

Dept. Defense Sites

Indian Reservations BIA

Power transmission lines

Pipelines

Special Flood Hazard Area (1%)

0.2% Annual Chance Flood Hazard

National Wetland Inventory

State Wetlands

Upgradient Area

Areas of Concern



SITE NAME: APN 245-300-001 and -004
 ADDRESS: 15701 CHICAGO AVE
 RIVERSIDE CA 92508
 LAT/LONG: 33.891471 / 117.352345

CLIENT: Geotek
 CONTACT: Cynthia Diaz Ruiz
 INQUIRY #: 7981882.2s
 DATE: May 08, 2025 9:04 am

This report includes Interactive Map Layers to display and/or hide map information. The legend includes only those icons for the default map view.

MAP FINDINGS

LEGEND

FACILITY NAME FACILITY ADDRESS, CITY, ST, ZIP		EDR SITE ID NUMBER
◆ MAP ID#	Direction Distance Range (Distance feet / miles)	ASTM 2600 Record Sources found in this report. Each database searched has been assigned to one or more categories. For detailed information about categorization, see the section of the report Records Searched and Currency.
	Relative Elevation Feet Above Sea Level	
Worksheet:		
Comments: Comments may be added on the online Vapor Encroachment Worksheet.		

DATABASE ACRONYM: Applicable categories (A hoverbox with database description).

UNLIMITED ENGINEERING INC LAT/LONG_USED, RIVERSIDE, CA, 92503		S128374337
▲ 1	NE <1/10 (0 ft. / 0 mi.)	Other Ascertainable Records
	11 ft. Higher Elevation 1525 ft. Above Sea Level	

Worksheet:

HWTS: Other Ascertainable Records

Name: UNLIMITED ENGINEERING INC
 Address: LAT/LONG_USED
 Address 2: Not Reported
 City,State,Zip: RIVERSIDE, CA 92503
 EPA ID: CAC003163729
 Inactive Date: Not Reported
 Create Date: 02/25/2022
 Last Act Date: Not Reported
 Mailing Name: Not Reported
 Mailing Address: 510 E STUART AVE
 Mailing Address 2: Not Reported
 Mailing City,State,Zip: REDLANDS, CA 92374
 Owner Name: UNLIMITED ENGINEERING
 Owner Address: 510 E STUART AVE
 Owner Address 2: Not Reported
 Owner City,State,Zip: REDLANDS, CA 92374
 Owner Phone: Not Reported
 Owner Fax: Not Reported
 Contact Name: STEVE LUMPKIN
 Contact Address: 510 E STUART AVE
 Contact Address 2: Not Reported
 City,State,Zip: REDLANDS, CA 92374
 Contact Phone: Not Reported
 Contact Fax: Not Reported

MAP FINDINGS

UNLIMITED ENGINEERING INC, LAT/LONG_USED, RIVERSIDE, CA 92503 (Continued)

Facility Status: Active
 Facility Type: TEMPORARY
 Category: STATE
 Latitude: 33.894099
 Longitude: -117.350106

LAWLER'S SELF SERVICE 17945 VAN BUREN BLVD, RIVERSIDE, CA, 92504		U001967772
▲ A2	SSE 1/10 - 1/3 (778 ft. / 0.147 mi.)	Local Lists of Registered Storage Tanks Other Ascertainable Records
	61 ft. Higher Elevation 1575 ft. Above Sea Level	

Worksheet:

SWEEPS UST: Local Lists of Registered Storage Tanks

Name: LAWLER'S SELF SERVICE
 Address: 17945 VAN BUREN BLVD
 City: RIVERSIDE
 Status: Active
 Comp Number: 59659
 Number: 1
 Board Of Equalization: 44-018412
 Referral Date: 11-16-92
 Action Date: 11-16-92
 Created Date: 03-08-89
 Owner Tank Id: 000656
 SWRCB Tank Id: 33-000-059659-000001
 Tank Status: A
 Capacity: 10000
 Active Date: 11-16-92
 Tank Use: M.V. FUEL
 STG: P
 Content: REG UNLEADED
 Number Of Tanks: 5

Name: LAWLER'S SELF SERVICE
 Address: 17945 VAN BUREN BLVD
 City: RIVERSIDE
 Status: Active
 Comp Number: 59659
 Number: 1
 Board Of Equalization: 44-018412
 Referral Date: 11-16-92
 Action Date: 11-16-92
 Created Date: 03-08-89
 Owner Tank Id: 000656
 SWRCB Tank Id: 33-000-059659-000002
 Tank Status: A
 Capacity: 10000

MAP FINDINGS

LAWLER'S SELF SERVICE, 17945 VAN BUREN BLVD, RIVERSIDE, CA 92504 (Continued)

Active Date: 11-16-92
 Tank Use: M.V. FUEL
 STG: P
 Content: DIESEL
 Number Of Tanks: Not Reported

 Name: LAWLER'S SELF SERVICE
 Address: 17945 VAN BUREN BLVD
 City: RIVERSIDE
 Status: Active
 Comp Number: 59659
 Number: 1
 Board Of Equalization: 44-018412
 Referral Date: 11-16-92
 Action Date: 11-16-92
 Created Date: 03-08-89
 Owner Tank Id: 000656
 SWRCB Tank Id: 33-000-059659-000003
 Tank Status: A
 Capacity: 10000
 Active Date: 11-16-92
 Tank Use: M.V. FUEL
 STG: P
 Content: REG UNLEADED
 Number Of Tanks: Not Reported

 Name: LAWLER'S SELF SERVICE
 Address: 17945 VAN BUREN BLVD
 City: RIVERSIDE
 Status: Active
 Comp Number: 59659
 Number: 1
 Board Of Equalization: 44-018412
 Referral Date: 11-16-92
 Action Date: 11-16-92
 Created Date: 03-08-89
 Owner Tank Id: 000656
 SWRCB Tank Id: 33-000-059659-000004
 Tank Status: A
 Capacity: 8000
 Active Date: 11-16-92
 Tank Use: M.V. FUEL
 STG: P
 Content: LEADED
 Number Of Tanks: Not Reported

 Name: LAWLER'S SELF SERVICE
 Address: 17945 VAN BUREN BLVD
 City: RIVERSIDE
 Status: Active
 Comp Number: 59659

MAP FINDINGS

LAWLER'S SELF SERVICE, 17945 VAN BUREN BLVD, RIVERSIDE, CA 92504 (Continued)

Number: 1
 Board Of Equalization: 44-018412
 Referral Date: 11-16-92
 Action Date: 11-16-92
 Created Date: 03-08-89
 Owner Tank Id: 000656
 SWRCB Tank Id: 33-000-059659-000005
 Tank Status: A
 Capacity: 8000
 Active Date: 11-16-92
 Tank Use: M.V. FUEL
 STG: P
 Content: REG UNLEADED
 Number Of Tanks: Not Reported

CA FID UST: Local Lists of Registered Storage Tanks

Facility ID: 33007130
 Regulated By: UTNKA
 Regulated ID: Not Reported
 Cortese Code: Not Reported
 SIC Code: Not Reported
 Facility Phone: 7147807600
 Mail To: Not Reported
 Mailing Address: 17945 VAN BUREN BLVD
 Mailing Address 2: Not Reported
 Mailing City,St,Zip: RIVERSIDE 92504
 Contact: Not Reported
 Contact Phone: Not Reported
 DUNs Number: Not Reported
 NPDES Number: Not Reported
 EPA ID: Not Reported
 Comments: Not Reported
 Status: Active

HIST CORTESE: Other Ascertainable Records

edr_fname: LAWLER'S SELF SERVE
 edr_fadd1: 17945
 City,State,Zip: RIVERSIDE, CA 92504
 Region: CORTESE
 Facility County Code: 33
 Reg By: LTNKA
 Reg Id: 083302861T

LAWLER'S SELF SERVE 17945 VAN BUREN BLVD, RIVERSIDE, CA, 92504			U003713449
▲ A3	SSE 1/10 - 1/3 61 ft. Higher Elevation	(778 ft. / 0.147 mi.) 1575 ft. Above Sea Level	Lists of state and tribal leaking storage tanks Other Ascertainable Records

MAP FINDINGS

Worksheet:

LUST REG 8: Lists of state and tribal leaking storage tanks

Name:	LAWLER'S SELF SERVE
Address:	17945 VAN BUREN BLVD
City:	RIVERSIDE
Region:	8
County:	Riverside
Regional Board:	Santa Ana Region
Facility Status:	Pollution Characterization
Case Number:	083302861T
Local Case Num:	960678
Case Type:	Aquifer affected
Substance:	Gasoline
Qty Leaked:	Not Reported
Abate Method:	Not Reported
Cross Street:	LITTLE
Enf Type:	Not Reported
Funding:	Not Reported
How Discovered:	Tank Closure
How Stopped:	Not Reported
Leak Cause:	UNK
Leak Source:	UNK
Global ID:	T0606500466
How Stopped Date:	6/13/1996
Enter Date:	9/11/1996
Date Confirmation of Leak Began:	6/26/1996
Date Preliminary Assessment Began:	Not Reported
Discover Date:	6/26/1996
Enforcement Date:	Not Reported
Close Date:	Not Reported
Date Prelim Assessment Workplan Submitted:	10/29/1999
Date Pollution Characterization Began:	5/18/2000
Date Remediation Plan Submitted:	Not Reported
Date Remedial Action Underway:	Not Reported
Date Post Remedial Action Monitoring:	Not Reported
Enter Date:	9/11/1996
GW Qualifies:	=
Soil Qualifies:	=
Operator:	Not Reported
Facility Contact:	Not Reported
Interim:	Not Reported
Oversite Program:	LUST
Latitude:	33.885316
Longitude:	-117.350048
MTBE Date:	4/18/2000
Max MTBE GW:	21000
MTBE Concentration:	2

MAP FINDINGS

LAWLER'S SELF SERVE, 17945 VAN BUREN BLVD, RIVERSIDE, CA 92504 (Continued)

Max MTBE Soil: 5.4
 MTBE Fuel: 1
 MTBE Tested: MTBE Detected. Site tested for MTBE & MTBE detected
 MTBE Class: C
 Staff: NOM
 Staff Initials: UNK
 Lead Agency: Local Agency
 Local Agency: 33000L
 Hydr Basin #: UNNAMED BASIN
 Beneficial: Not Reported
 Priority: Not Reported
 Cleanup Fund Id: Not Reported
 Work Suspended: Not Reported
 Summary: DIESEL ALSO. IN APRIL 2000, FIVE WELL INSTALLED. APRIL 2000 GROUNDWATER RESULTS REVEALED MTBE AT 21,000 PPB (HGA-1) AND TBA AT 14,000 PPB (HGA-1).

CORTESE: Other Ascertainable Records

Name: LAWLER'S SELF SERVE
 Address: 17945 VAN BUREN BLVD
 City,State,Zip: RIVERSIDE, CA 92504
 Region: CORTESE
 Envirostor Id: Not Reported
 Global ID: T0606500466
 Site/Facility Type: LUST CLEANUP SITE
 Cleanup Status: COMPLETED - CASE CLOSED
 Status Date: Not Reported
 Site Code: Not Reported
 Latitude: Not Reported
 Longitude: Not Reported
 Owner: Not Reported
 Enf Type: Not Reported
 Swat R: Not Reported
 Flag: active
 Order No: Not Reported
 Waste Discharge System No: Not Reported
 Effective Date: Not Reported
 Region 2: Not Reported
 WID Id: Not Reported
 Solid Waste Id No: Not Reported
 Waste Management Uit Name: Not Reported
 File Name: Active Open

RIVERSIDE PETROL INC. DBA RIVERSIDE VALERO 17945 VAN BUREN BLVD, RIVERSIDE, CA, 92508			1024826008
▲ A4	SSE 1/10 - 1/3	(778 ft. / 0.147 mi.)	Other Ascertainable Records
	61 ft. Higher Elevation	1575 ft. Above Sea Level	

MAP FINDINGS

Worksheet:

RCRA Listings: Other Ascertainable Records

Date Form Received by Agency: 20100603
 Handler Name: Riverside Petrol Inc DbA Riverside Valero
 Handler Address: 17945 Van Buren Blvd
 Handler City,State,Zip: RIVERSIDE, CA 92508
 EPA ID: CAL000352974
 Contact Name: KEVIN TRAN
 Contact Address: 17945 VAN BUREN BLVD
 Contact City,State,Zip: RIVERSIDE, CA 92508
 Contact Telephone: 818-263-5339
 Contact Fax: 000-000-0000
 Contact Email: KTRAN.UCLA@GMAIL.COM
 Contact Title: Not Reported
 EPA Region: 09
 Land Type: Not Reported
 Federal Waste Generator Description: Not a generator, verified
 Non-Notifier: Not Reported
 Biennial Report Cycle: Not Reported
 Accessibility: Not Reported
 Active Site Indicator: Handler Activities
 State District Owner: Not Reported
 State District: Not Reported
 Mailing Address: 17945 VAN BUREN BLVD
 Mailing City,State,Zip: RIVERSIDE, CA 92508-0000
 Owner Name: Kevin Tran/ Riverside Pertol Inc
 Owner Type: Other
 Operator Name: Kevin Tran
 Operator Type: Other
 Short-Term Generator Activity: No
 Importer Activity: No
 Mixed Waste Generator: No
 Transporter Activity: No
 Transfer Facility Activity: No
 Recycler Activity with Storage: No
 Small Quantity On-Site Burner Exemption: No
 Smelting Melting and Refining Furnace Exemption: No
 Underground Injection Control: No
 Off-Site Waste Receipt: No
 Universal Waste Indicator: Yes
 Universal Waste Destination Facility: Yes
 Federal Universal Waste: No
 Active Site State-Reg Handler: ---
 Federal Facility Indicator: Not Reported
 Hazardous Secondary Material Indicator: N
 Sub-Part K Indicator: Not Reported
 2018 GPRA Permit Baseline: Not on the Baseline

MAP FINDINGS

RIVERSIDE PETROL INC. DBA RIVERSIDE VALERO, 17945 VAN BUREN BLVD, RIVERSIDE, CA 92508 (Continued)

2018 GPRA Renewals Baseline:	Not on the Baseline
202 GPRA Corrective Action Baseline:	No
Subject to Corrective Action Universe:	No
Non-TSDFs Where RCRA CA has Been Imposed Universe:	No
Corrective Action Priority Ranking:	No NCAPS ranking
Environmental Control Indicator:	No
Institutional Control Indicator:	No
Human Exposure Controls Indicator:	N/A
Groundwater Controls Indicator:	N/A
Significant Non-Complier Universe:	No
Unaddressed Significant Non-Complier Universe:	No
Addressed Significant Non-Complier Universe:	No
Significant Non-Complier With a Compliance Schedule Universe:	No
Financial Assurance Required:	Not Reported
Handler Date of Last Change:	20180905
Recognized Trader-Importer:	No
Recognized Trader-Exporter:	No
Importer of Spent Lead Acid Batteries:	No
Exporter of Spent Lead Acid Batteries:	No
Recycler Activity Without Storage:	No
Manifest Broker:	No
Sub-Part P Indicator:	No

Handler - Owner Operator:

Owner/Operator Indicator:	Operator
Owner/Operator Name:	KEVIN TRAN
Legal Status:	Other
Date Became Current:	Not Reported
Date Ended Current:	Not Reported
Owner/Operator Address:	17945 VAN BUREN BLVD
Owner/Operator City,State,Zip:	RIVERSIDE, CA 92508
Owner/Operator Telephone:	818-263-5339
Owner/Operator Telephone Ext:	Not Reported
Owner/Operator Fax:	Not Reported
Owner/Operator Email:	Not Reported
Owner/Operator Indicator:	Owner
Owner/Operator Name:	KEVIN TRAN/ RIVERSIDE PERTOL INC
Legal Status:	Other
Date Became Current:	Not Reported
Date Ended Current:	Not Reported
Owner/Operator Address:	18199 HOMELAND LANE
Owner/Operator City,State,Zip:	RIVERSIDE, CA 92508
Owner/Operator Telephone:	818-263-5339
Owner/Operator Telephone Ext:	Not Reported

MAP FINDINGS

RIVERSIDE PETROL INC. DBA RIVERSIDE VALERO, 17945 VAN BUREN BLVD, RIVERSIDE, CA 92508 (Continued)

Owner/Operator Fax: Not Reported
Owner/Operator Email: Not Reported

Historic Generators:

Receive Date: 20100603
Handler Name: RIVERSIDE PETROL INC DBA RIVERSIDE VALERO
Federal Waste Generator Description: Not a generator, verified
State District Owner: Not Reported
Large Quantity Handler of Universal Waste: No
Recognized Trader Importer: No
Recognized Trader Exporter: No
Spent Lead Acid Battery Importer: No
Spent Lead Acid Battery Exporter: No
Current Record: Yes
Non Storage Recycler Activity: Not Reported
Electronic Manifest Broker: Not Reported

List of NAICS Codes and Descriptions:

NAICS Code: 56299
NAICS Description: All Other Waste Management Services

Facility Has Received Notices of Violations:

Violations: No Violations Found

Evaluation Action Summary:

Evaluations: No Evaluations Found

E MANIFEST: Other Ascertainable Records

Manifest Tracking Number: 016627987FLE
Last Updated Date: 20220103
Shipped Date: 20210901
Received Date: 20210907
Manifest Status: Signed
Submission Type: DataImage5Copy
Origin Type: Web
Generator EPA ID: CAL000352974
Generator Name: Riverside Petrol Inc Dba Riverside Valero
Generator Location Street Number: Not Reported
Generator Location Street 1: 17945 VAN BUREN BLVD
Generator Location Street 2: Not Reported
Generator Location City: RIVERSIDE
Generator Location State: CA
Generator Location Zip: 92508
Generator Mail Street Number: Not Reported
Generator Mail Street 1: 17945 VAN BUREN BLVD
Generator Mail Street 2: Not Reported

MAP FINDINGS

RIVERSIDE PETROL INC. DBA RIVERSIDE VALERO, 17945 VAN BUREN BLVD, RIVERSIDE, CA 92508 (Continued)

Generator Mail City: RIVERSIDE
 Generator Mail Zip: 92508-0000
 Generator Mail State: CA
 Generator Contact Company Name: Not Reported
 Designated Facility EPA ID: AZR000520478
 Designated Facility Name: Environmental Waste Solutions, Inc.
 Designated Facility Mail Street Number: Not Reported
 Designated Facility Mail Street 1: Not Reported
 Designated Facility Mail Street 2: PO BOX 626
 Designated Facility Mail City: LOMA LINDA
 Designated Facility Mail Zip: 92354
 Designated Facility Mail State: CA
 Designated Facility Location Street Number: Not Reported
 Designated Facility Location Street 1: 31915 INDUSTRIAL LANE
 Designated Facility Location Street 2: Not Reported
 Designated Facility Location City: PARKER
 Designated Facility Location Zip: 85344
 Designated Facility Location State: AZ
 Designated Facility Contact Company Name: Not Reported
 Manifest Residue Indicator: N
 Rejection Indicator: N
 Manifest Tracking Number: 007220675GBF
 Last Updated Date: 20221223
 Shipped Date: 20221122
 Received Date: 20221128
 Manifest Status: Signed
 Submission Type: DataImage5Copy
 Origin Type: Web
 Generator EPA ID: CAL000352974
 Generator Name: Riverside Petrol Inc DbA Riverside Valero
 Generator Location Street Number: Not Reported
 Generator Location Street 1: 17945 VAN BUREN BLVD
 Generator Location Street 2: Not Reported
 Generator Location City: RIVERSIDE
 Generator Location State: CA
 Generator Location Zip: 92508
 Generator Mail Street Number: Not Reported
 Generator Mail Street 1: 17945 VAN BUREN BLVD
 Generator Mail Street 2: Not Reported
 Generator Mail City: RIVERSIDE
 Generator Mail Zip: 92508-0000
 Generator Mail State: CA
 Generator Contact Company Name: Not Reported
 Designated Facility EPA ID: AZR000520478
 Designated Facility Name: Environmental Waste Solutions, Inc.
 Designated Facility Mail Street Number: Not Reported
 Designated Facility Mail Street 1: Not Reported

MAP FINDINGS

RIVERSIDE PETROL INC. DBA RIVERSIDE VALERO, 17945 VAN BUREN BLVD, RIVERSIDE, CA 92508 (Continued)

Designated Facility Mail Street 2: PO BOX 626
 Designated Facility Mail City: LOMA LINDA
 Designated Facility Mail Zip: 92354
 Designated Facility Mail State: CA
 Designated Facility Location Street Number: Not Reported
 Designated Facility Location Street 1: 31915 INDUSTRIAL LANE
 Designated Facility Location Street 2: Not Reported
 Designated Facility Location City: PARKER
 Designated Facility Location Zip: 85344
 Designated Facility Location State: AZ
 Designated Facility Contact Company Name: Not Reported
 Manifest Residue Indicator: N
 Rejection Indicator: N
 Manifest Tracking Number: 016466401JJK
 Last Updated Date: 20190828
 Shipped Date: 20190117
 Received Date: 20190208
 Manifest Status: Corrected
 Submission Type: DataImage5Copy
 Origin Type: Service
 Generator EPA ID: CAL000352974
 Generator Name: Riverside Petrol Inc. Dba Riverside Valero
 Generator Location Street Number: Not Reported
 Generator Location Street 1: 17945 VAN BUREN BLVD
 Generator Location Street 2: Not Reported
 Generator Location City: RIVERSIDE
 Generator Location State: CA
 Generator Location Zip: 92508
 Generator Mail Street Number: Not Reported
 Generator Mail Street 1: 17945 Van Buren Blvd
 Generator Mail Street 2: Not Reported
 Generator Mail City: Riverside
 Generator Mail Zip: 92508
 Generator Mail State: CA
 Generator Contact Company Name: Not Reported
 Designated Facility EPA ID: CAD044429835
 Designated Facility Name: Clean Harbors Wilmington Llc
 Designated Facility Mail Street Number: Not Reported
 Designated Facility Mail Street 1: Not Reported
 Designated Facility Mail Street 2: 1737 East Denni Street
 Designated Facility Mail City: Wilmington
 Designated Facility Mail Zip: 90744
 Designated Facility Mail State: CA
 Designated Facility Location Street Number: Not Reported
 Designated Facility Location Street 1: 1737 East Denni Street
 Designated Facility Location Street 2: Not Reported
 Designated Facility Location City: Wilmington

MAP FINDINGS

RIVERSIDE PETROL INC. DBA RIVERSIDE VALERO, 17945 VAN BUREN BLVD, RIVERSIDE, CA 92508 (Continued)

Designated Facility Location Zip: 90744
 Designated Facility Location State: CA
 Designated Facility Contact Company Name: Not Reported
 Manifest Residue Indicator: N
 Rejection Indicator: N

Transporter:

Manifest Tracking Number: 016466401JJK
 Transporter Line Number: 1
 Transporter EPA ID: CAR000172460
 Transporter Name: Environmental Logistics Inc

Manifest Tracking Number: 016466401JJK
 Transporter Line Number: 2
 Transporter EPA ID: MAD039322250
 Transporter Name: Clean Harbors Environmental Services, Inc.

Manifest Tracking Number: 016466401JJK
 Transporter Line Number: 3
 Transporter EPA ID: MAD039322250
 Transporter Name: Clean Harbors Environmental Services, Inc.

Manifest Tracking Number: 016466401JJK
 Transporter Line Number: 4
 Transporter EPA ID: MAD039322250
 Transporter Name: Clean Harbors Environmental Services, Inc.

Waste Line:

Manifest Tracking Number: 016466401JJK
 Waste Line Number: 1
 U.S. DOT Hazardous Indicator: Y
 U.S. DOT ID Number: UN1993
 U.S. DOT Description: Un1993, Waste Flammable Liquids, N.O.S. (Gasoline, Benzene), 3, Pg li
 Non-Hazardous Waste Description: Not Reported
 Number of Containers: 1
 Container Type Code: DM
 Container Type Description: Metal drums, barrels, kegs
 Waste Quantity: 50
 Quantity Unit of Measure Code: G
 Quantity Unit of Measure Description: Gallons
 Waste Quantity, in Tons: 0.20850709
 Acute Waste Quantity, in Tons: 0
 Non-Acute Waste Quantity, in Tons: 0.20850709
 Waste Quantity, in Kilograms: 189.1222
 Acute Waste Quantity, in Kilograms: 0
 Non-Acute Waste Quantity, in Kilograms: 189.1222
 Management Method Code: H141
 Management Method Description: STORAGE, BULKING AND/OR TRANSFER OFF SITE
 Waste Residue Indicator: N

MAP FINDINGS

RIVERSIDE PETROL INC. DBA RIVERSIDE VALERO, 17945 VAN BUREN BLVD, RIVERSIDE, CA 92508 (Continued)

Quantity Discrepancy Indicator: N
 Waste Type Discrepancy Indicator: N
 Waste Density: Not Reported
 Waste Density Unit of Measure Code: Not Reported
 Waste Density Unit of Measure Description: Not Reported
 Form Code: Not Reported
 Form Code Description: Not Reported
 Source Code: Not Reported
 Source Code Description: Not Reported
 Waste Minimization Code: Not Reported
 Waste Minimization Code Description: Not Reported
 Consent Number: Not Reported
 EPA Waste Indicator: Y
 Federal Waste Codes: D001, D018
 Quantity Haz Kg: 189.1222
 Quantity Haz Tons: 0.20850709
 Quantity Non Haz Kg: 0
 Quantity Non Haz Tons: 0
 State Waste Codes: CA-134

LAWLER'S SELF SERVE 17945 VAN BUREN BLVD, RIVERSIDE, CA, 92504		S103821060
▲ A5	SSE 1/10 - 1/3 (778 ft. / 0.147 mi.)	Lists of state and tribal leaking storage tanks
	61 ft. Higher Elevation 1575 ft. Above Sea Level	

Worksheet:

LUST: Lists of state and tribal leaking storage tanks

Name: LAWLER'S SELF SERVE
 Address: 17945 VAN BUREN BLVD
 City,State,Zip: RIVERSIDE, CA 92504
 Lead Agency: SANTA ANA RWQCB (REGION 8)
 Case Type: LUST Cleanup Site
 Geo Track: http://geotracker.waterboards.ca.gov/profile_report.asp?global_id=T0606500466
 Global Id: T0606500466
 Latitude: 33.885316
 Longitude: -117.350048
 Status: Completed - Case Closed
 Status Date: 03/09/2016
 Case Worker: Not Reported
 RB Case Number: 083302861T
 Local Agency: RIVERSIDE COUNTY
 File Location: Not Reported
 Local Case Number: 960678
 Potential Media Affect: Aquifer used for drinking water supply
 Potential Contaminants of Concern: Gasoline
 EPA Region: 9

MAP FINDINGS

LAWLER'S SELF SERVE, 17945 VAN BUREN BLVD, RIVERSIDE, CA 92504 (Continued)

Coordinate Source: * Historical Geocode - Street Match
 Quantity Released Gallons: Not Reported
 Begin Date: 06/13/1996
 Leak Reported Date: 06/26/1996
 How Discovered: Tank Closure
 How Discovered Description: Not Reported
 Discharge Source: Other
 Discharge Cause: Unknown
 Stop Method: Not Reported
 Stop Description: Not Reported
 No Further Action Date: 03/09/2016
 CA Water Watershed Name: Santa Ana River - Middle Santa Ana River - Arlington (801.26)
 Dwr Groundwater Subbasin Name: Not Reported
 Disadvantaged Community: Not Reported
 CA Enviroscreen 3 Score: 61-65%
 CA Enviroscreen 4 Score: 15-20%
 Military DOD Site: No
 Facility Project Subtype: Not Reported
 RWQCB Region: SANTA ANA RWQCB (REGION 8)
 Claim Number: 16381
 Claim Status: Active
 Site History: .

LUST:

Global Id: T0606500466
 Contact Type: Local Agency Caseworker
 Contact Name: SHARON BOLTINGHOUSE
 Organization Name: RIVERSIDE COUNTY
 Address: 3880 LEMON ST SUITE 200
 City: RIVERSIDE
 Email: sbolting@rivcocha.org
 Phone Number: Not Reported

LUST:

Global Id: T0606500466
 Action Type: ENFORCEMENT
 Date: 03/02/2012
 Action: Staff Letter

Global Id: T0606500466
 Action Type: ENFORCEMENT
 Date: 01/30/2016
 Action: Verbal Enforcement

Global Id: T0606500466
 Action Type: Other
 Date: 06/26/1996
 Action: Leak Discovery

Global Id: T0606500466
 Action Type: RESPONSE

MAP FINDINGS

LAWLER'S SELF SERVE, 17945 VAN BUREN BLVD, RIVERSIDE, CA 92504 (Continued)

Date:	05/26/2011
Action:	Correspondence
Global Id:	T0606500466
Action Type:	RESPONSE
Date:	06/04/2012
Action:	Correspondence
Global Id:	T0606500466
Action Type:	RESPONSE
Date:	04/06/2011
Action:	Other Report / Document
Global Id:	T0606500466
Action Type:	RESPONSE
Date:	06/15/2011
Action:	Correspondence
Global Id:	T0606500466
Action Type:	ENFORCEMENT
Date:	08/02/2010
Action:	Staff Letter
Global Id:	T0606500466
Action Type:	ENFORCEMENT
Date:	03/09/2016
Action:	Closure/No Further Action Letter
Global Id:	T0606500466
Action Type:	RESPONSE
Date:	10/01/2011
Action:	Other Workplan
Global Id:	T0606500466
Action Type:	REMEDIATION
Date:	01/02/2007
Action:	Soil Vapor Extraction (SVE)
Global Id:	T0606500466
Action Type:	REMEDIATION
Date:	12/14/2011
Action:	Soil Vapor Extraction (SVE)
Global Id:	T0606500466
Action Type:	ENFORCEMENT
Date:	11/08/2006
Action:	Verbal Communication
Global Id:	T0606500466
Action Type:	ENFORCEMENT
Date:	07/05/2006
Action:	Staff Letter
Global Id:	T0606500466
Action Type:	ENFORCEMENT

MAP FINDINGS

LAWLER'S SELF SERVE, 17945 VAN BUREN BLVD, RIVERSIDE, CA 92504 (Continued)

Date:	06/29/2006
Action:	Verbal Communication
Global Id:	T0606500466
Action Type:	ENFORCEMENT
Date:	01/31/2006
Action:	Staff Letter
Global Id:	T0606500466
Action Type:	ENFORCEMENT
Date:	12/09/2005
Action:	Meeting
Global Id:	T0606500466
Action Type:	ENFORCEMENT
Date:	01/24/2008
Action:	Technical Correspondence / Assistance / Other
Global Id:	T0606500466
Action Type:	ENFORCEMENT
Date:	03/12/2008
Action:	Technical Correspondence / Assistance / Other
Global Id:	T0606500466
Action Type:	ENFORCEMENT
Date:	05/21/2008
Action:	Verbal Communication
Global Id:	T0606500466
Action Type:	ENFORCEMENT
Date:	10/23/2008
Action:	Letter - Notice
Global Id:	T0606500466
Action Type:	ENFORCEMENT
Date:	09/06/2006
Action:	Staff Letter
Global Id:	T0606500466
Action Type:	ENFORCEMENT
Date:	11/15/2007
Action:	Technical Correspondence / Assistance / Other
Global Id:	T0606500466
Action Type:	ENFORCEMENT
Date:	05/22/2009
Action:	Staff Letter
Global Id:	T0606500466
Action Type:	ENFORCEMENT
Date:	10/28/2011
Action:	Staff Letter
Global Id:	T0606500466
Action Type:	ENFORCEMENT

MAP FINDINGS

LAWLER'S SELF SERVE, 17945 VAN BUREN BLVD, RIVERSIDE, CA 92504 (Continued)

Date:	09/23/2011
Action:	Staff Letter
Global Id:	T0606500466
Action Type:	ENFORCEMENT
Date:	01/03/2011
Action:	Warning Letter
Global Id:	T0606500466
Action Type:	ENFORCEMENT
Date:	06/03/2013
Action:	Staff Letter
Global Id:	T0606500466
Action Type:	ENFORCEMENT
Date:	09/12/2008
Action:	Clean Up Fund - Case Closure Review Summary Report (RSR)
Global Id:	T0606500466
Action Type:	ENFORCEMENT
Date:	10/23/2015
Action:	Verbal Enforcement
Global Id:	T0606500466
Action Type:	ENFORCEMENT
Date:	02/08/2010
Action:	Clean Up Fund - Case Closure Review Summary Report (RSR)
Global Id:	T0606500466
Action Type:	ENFORCEMENT
Date:	09/06/2012
Action:	Clean Up Fund - Case Closure Review Summary Report (RSR)
Global Id:	T0606500466
Action Type:	RESPONSE
Date:	07/30/2011
Action:	Monitoring Report - Semi-Annually
Global Id:	T0606500466
Action Type:	RESPONSE
Date:	02/24/2016
Action:	Well Destruction Report - Regulator Responded
Global Id:	T0606500466
Action Type:	ENFORCEMENT
Date:	07/30/2008
Action:	Staff Letter
Global Id:	T0606500466
Action Type:	ENFORCEMENT
Date:	07/29/2011
Action:	Staff Letter
Global Id:	T0606500466
Action Type:	ENFORCEMENT

MAP FINDINGS

LAWLER'S SELF SERVE, 17945 VAN BUREN BLVD, RIVERSIDE, CA 92504 (Continued)

Date:	03/18/2015
Action:	Notification - Preclosure
Global Id:	T0606500466
Action Type:	RESPONSE
Date:	04/27/2009
Action:	Correspondence
Global Id:	T0606500466
Action Type:	RESPONSE
Date:	12/30/2009
Action:	Correspondence
Global Id:	T0606500466
Action Type:	RESPONSE
Date:	09/23/2008
Action:	Verbal Communication
Global Id:	T0606500466
Action Type:	RESPONSE
Date:	10/24/2008
Action:	Monitoring Report - Quarterly
Global Id:	T0606500466
Action Type:	RESPONSE
Date:	01/12/2006
Action:	Other Report / Document
Global Id:	T0606500466
Action Type:	ENFORCEMENT
Date:	11/18/2009
Action:	Warning Letter
Global Id:	T0606500466
Action Type:	ENFORCEMENT
Date:	03/06/2015
Action:	Staff Letter
Global Id:	T0606500466
Action Type:	ENFORCEMENT
Date:	08/13/2014
Action:	Staff Letter
Global Id:	T0606500466
Action Type:	ENFORCEMENT
Date:	04/07/2006
Action:	Verbal Communication
Global Id:	T0606500466
Action Type:	ENFORCEMENT
Date:	01/20/2006
Action:	File review
Global Id:	T0606500466
Action Type:	ENFORCEMENT

MAP FINDINGS

LAWLER'S SELF SERVE, 17945 VAN BUREN BLVD, RIVERSIDE, CA 92504 (Continued)

Date: 04/05/2006
 Action: Verbal Communication

Global Id: T0606500466
 Action Type: ENFORCEMENT
 Date: 11/30/2005
 Action: * Verbal Communication

Global Id: T0606500466
 Action Type: ENFORCEMENT
 Date: 08/17/2005
 Action: * Referral to Regional Board or Another State Agency

Global Id: T0606500466
 Action Type: ENFORCEMENT
 Date: 08/24/2007
 Action: Staff Letter

Global Id: T0606500466
 Action Type: ENFORCEMENT
 Date: 03/07/2008
 Action: Staff Letter

Global Id: T0606500466
 Action Type: ENFORCEMENT
 Date: 06/06/2008
 Action: Verbal Communication

Global Id: T0606500466
 Action Type: RESPONSE
 Date: 11/30/2008
 Action: Other Report / Document

Global Id: T0606500466
 Action Type: RESPONSE
 Date: 07/30/2008
 Action: Monitoring Report - Quarterly

Global Id: T0606500466
 Action Type: RESPONSE
 Date: 11/07/2008
 Action: Verbal Communication

Global Id: T0606500466
 Action Type: RESPONSE
 Date: 04/30/2007
 Action: Monitoring Report - Quarterly

Global Id: T0606500466
 Action Type: RESPONSE
 Date: 01/02/2008
 Action: Electronic Reporting Submittal Due

Global Id: T0606500466
 Action Type: RESPONSE

MAP FINDINGS

LAWLER'S SELF SERVE, 17945 VAN BUREN BLVD, RIVERSIDE, CA 92504 (Continued)

Date: 08/14/2007
 Action: Monitoring Report - Quarterly

Global Id: T0606500466
 Action Type: RESPONSE
 Date: 04/30/2008
 Action: Monitoring Report - Quarterly

Global Id: T0606500466
 Action Type: RESPONSE
 Date: 02/10/2014
 Action: Correspondence

Global Id: T0606500466
 Action Type: RESPONSE
 Date: 09/30/2013
 Action: Monitoring Report - Semi-Annually

Global Id: T0606500466
 Action Type: RESPONSE
 Date: 10/30/2013
 Action: Correspondence

Global Id: T0606500466
 Action Type: RESPONSE
 Date: 01/02/2015
 Action: Email Correspondence

Global Id: T0606500466
 Action Type: RESPONSE
 Date: 10/24/2014
 Action: Verbal Communication

Global Id: T0606500466
 Action Type: RESPONSE
 Date: 09/22/2014
 Action: Verbal Communication

Global Id: T0606500466
 Action Type: RESPONSE
 Date: 09/22/2014
 Action: Correspondence

Global Id: T0606500466
 Action Type: RESPONSE
 Date: 06/10/2015
 Action: Email Correspondence

Global Id: T0606500466
 Action Type: RESPONSE
 Date: 01/06/2015
 Action: Correspondence

Global Id: T0606500466
 Action Type: RESPONSE

MAP FINDINGS

LAWLER'S SELF SERVE, 17945 VAN BUREN BLVD, RIVERSIDE, CA 92504 (Continued)

Date: 11/05/2014
 Action: Email Correspondence

Global Id: T0606500466
 Action Type: ENFORCEMENT
 Date: 06/26/1996
 Action: * No Action

Global Id: T0606500466
 Action Type: ENFORCEMENT
 Date: 11/21/2005
 Action: * Verbal Communication

Global Id: T0606500466
 Action Type: ENFORCEMENT
 Date: 09/13/2005
 Action: * Verbal Communication

Global Id: T0606500466
 Action Type: ENFORCEMENT
 Date: 01/13/2006
 Action: File review

Global Id: T0606500466
 Action Type: ENFORCEMENT
 Date: 06/16/2006
 Action: Verbal Communication

Global Id: T0606500466
 Action Type: ENFORCEMENT
 Date: 06/28/2006
 Action: Technical Correspondence / Assistance / Other

Global Id: T0606500466
 Action Type: RESPONSE
 Date: 06/06/2014
 Action: Correspondence

Global Id: T0606500466
 Action Type: RESPONSE
 Date: 11/03/2014
 Action: Verbal Communication

Global Id: T0606500466
 Action Type: RESPONSE
 Date: 02/18/2015
 Action: Email Correspondence

Global Id: T0606500466
 Action Type: RESPONSE
 Date: 04/04/2013
 Action: Site Assessment Report

Global Id: T0606500466
 Action Type: ENFORCEMENT

MAP FINDINGS

LAWLER'S SELF SERVE, 17945 VAN BUREN BLVD, RIVERSIDE, CA 92504 (Continued)

Date: 11/09/2009
 Action: File review

Global Id: T0606500466
 Action Type: ENFORCEMENT
 Date: 05/07/2012
 Action: Staff Letter

Global Id: T0606500466
 Action Type: ENFORCEMENT
 Date: 08/21/2007
 Action: Technical Correspondence / Assistance / Other

Global Id: T0606500466
 Action Type: Other
 Date: 06/26/1996
 Action: Leak Reported

Global Id: T0606500466
 Action Type: RESPONSE
 Date: 06/26/1996
 Action: Unauthorized Release Form

Global Id: T0606500466
 Action Type: RESPONSE
 Date: 10/30/2006
 Action: Monitoring Report - Quarterly

Global Id: T0606500466
 Action Type: RESPONSE
 Date: 01/30/2008
 Action: Well Installation Report

Global Id: T0606500466
 Action Type: ENFORCEMENT
 Date: 05/15/2007
 Action: Technical Correspondence / Assistance / Other

Global Id: T0606500466
 Action Type: ENFORCEMENT
 Date: 11/16/2007
 Action: Staff Letter

Global Id: T0606500466
 Action Type: ENFORCEMENT
 Date: 12/07/2007
 Action: Verbal Communication

Global Id: T0606500466
 Action Type: ENFORCEMENT
 Date: 01/22/2008
 Action: File review

Global Id: T0606500466
 Action Type: ENFORCEMENT

MAP FINDINGS

LAWLER'S SELF SERVE, 17945 VAN BUREN BLVD, RIVERSIDE, CA 92504 (Continued)

Date:	09/12/2007
Action:	Verbal Enforcement
Global Id:	T0606500466
Action Type:	ENFORCEMENT
Date:	12/13/2006
Action:	Verbal Communication
Global Id:	T0606500466
Action Type:	RESPONSE
Date:	01/31/2007
Action:	Monitoring Report - Quarterly
Global Id:	T0606500466
Action Type:	RESPONSE
Date:	01/30/2007
Action:	Final Remedial Action Report / Corrective Action Report
Global Id:	T0606500466
Action Type:	RESPONSE
Date:	08/09/2012
Action:	Other Workplan
Global Id:	T0606500466
Action Type:	ENFORCEMENT
Date:	06/27/2012
Action:	Staff Letter
Global Id:	T0606500466
Action Type:	ENFORCEMENT
Date:	08/31/2012
Action:	Staff Letter
Global Id:	T0606500466
Action Type:	Other
Date:	06/13/1996
Action:	Leak Stopped
Global Id:	T0606500466
Action Type:	RESPONSE
Date:	10/30/2007
Action:	Monitoring Report - Quarterly
Global Id:	T0606500466
Action Type:	RESPONSE
Date:	08/16/2006
Action:	CAP/RAP - Feasibility Study Report
Global Id:	T0606500466
Action Type:	RESPONSE
Date:	08/16/2006
Action:	Interim Remedial Action Plan
Global Id:	T0606500466
Action Type:	RESPONSE

MAP FINDINGS

LAWLER'S SELF SERVE, 17945 VAN BUREN BLVD, RIVERSIDE, CA 92504 (Continued)

Date: 09/12/2005
 Action: Other Report / Document

Global Id: T0606500466
 Action Type: RESPONSE
 Date: 02/16/2012
 Action: Well Installation Report

Global Id: T0606500466
 Action Type: RESPONSE
 Date: 05/03/2012
 Action: Remedial Progress Report

Global Id: T0606500466
 Action Type: RESPONSE
 Date: 04/30/2012
 Action: Monitoring Report - Quarterly

Global Id: T0606500466
 Action Type: RESPONSE
 Date: 02/16/2012
 Action: Monitoring Report - Semi-Annually

Global Id: T0606500466
 Action Type: RESPONSE
 Date: 04/27/2012
 Action: Correspondence

Global Id: T0606500466
 Action Type: RESPONSE
 Date: 03/30/2012
 Action: Correspondence

Global Id: T0606500466
 Action Type: RESPONSE
 Date: 03/30/2013
 Action: Monitoring Report - Semi-Annually

Global Id: T0606500466
 Action Type: RESPONSE
 Date: 08/20/2012
 Action: Monitoring Report - Other

Global Id: T0606500466
 Action Type: RESPONSE
 Date: 12/31/2014
 Action: Monitoring Report - Semi-Annually

Global Id: T0606500466
 Action Type: ENFORCEMENT
 Date: 03/30/2007
 Action: Staff Letter

Global Id: T0606500466
 Action Type: ENFORCEMENT

MAP FINDINGS

LAWLER'S SELF SERVE, 17945 VAN BUREN BLVD, RIVERSIDE, CA 92504 (Continued)

Date: 10/23/2015
 Action: Verbal Enforcement

Global Id: T0606500466
 Action Type: ENFORCEMENT
 Date: 08/08/2007
 Action: Clean Up Fund - Case Closure Review Summary Report (RSR)

Global Id: T0606500466
 Action Type: RESPONSE
 Date: 03/28/2008
 Action: Other Report / Document

Global Id: T0606500466
 Action Type: RESPONSE
 Date: 03/21/2008
 Action: Other Report / Document

Global Id: T0606500466
 Action Type: RESPONSE
 Date: 05/26/2011
 Action: Correspondence

Global Id: T0606500466
 Action Type: RESPONSE
 Date: 07/19/2011
 Action: Correspondence

Global Id: T0606500466
 Action Type: RESPONSE
 Date: 08/31/2011
 Action: Correspondence

Global Id: T0606500466
 Action Type: RESPONSE
 Date: 08/19/2011
 Action: Correspondence

Global Id: T0606500466
 Action Type: RESPONSE
 Date: 07/29/2011
 Action: Correspondence

Global Id: T0606500466
 Action Type: RESPONSE
 Date: 11/01/2011
 Action: CAP/RAP - Other Report

Global Id: T0606500466
 Action Type: RESPONSE
 Date: 12/30/2011
 Action: Other Report / Document

Global Id: T0606500466
 Action Type: ENFORCEMENT

MAP FINDINGS

LAWLER'S SELF SERVE, 17945 VAN BUREN BLVD, RIVERSIDE, CA 92504 (Continued)

Date: 02/02/2007
 Action: Technical Correspondence / Assistance / Other

LUST:

Global Id: T0606500466
 Status: Open - Case Begin Date
 Status Date: 06/13/1996

Global Id: T0606500466
 Status: Open - Site Assessment
 Status Date: 06/26/1996

Global Id: T0606500466
 Status: Open - Site Assessment
 Status Date: 10/29/1999

Global Id: T0606500466
 Status: Open - Remediation
 Status Date: 03/12/2007

Global Id: T0606500466
 Status: Open - Verification Monitoring
 Status Date: 06/27/2012

Global Id: T0606500466
 Status: Open - Eligible for Closure
 Status Date: 01/12/2015

Global Id: T0606500466
 Status: Completed - Case Closed
 Status Date: 03/09/2016

RIVERSIDE CO. LUST:

Name: LAWLERS SELF SERVE
 Address: 17945 VAN BUREN BLVD
 City,State,Zip: RIVERSIDE, CA
 Region: RIVERSIDE
 Facility ID: 960678
 Employee: Boltinghous-LOP
 Site Closed: Referred to Water Board
 Case Type: Drinking Water Aquifer affected
 Facility Status: 0
 Casetype Decode: An Aquifer used for Drinking Water supply has been contaminated.
 Fstatus Decode: Not Reported

LAWLER'S SELF SERVE 17945 VAN BUREN BLVD, RIVERSIDE, CA, 92504			1029014594
▲ A6	SSE 1/10 - 1/3	(778 ft. / 0.147 mi.)	Other Ascertainable Records
	61 ft. Higher Elevation	1575 ft. Above Sea Level	

MAP FINDINGS

Worksheet:

UST FINDER RELEASE: Other Ascertainable Records

Object ID: 70395
 Facility ID: Not Reported
 Lust ID: CAT0606500466
 Name: LAWLER'S SELF SERVE
 Address: 17945 VAN BUREN BLVD
 City,State,Zip: RIVERSIDE, CA 92504
 Address Match Type: PointAddress
 Reported Date: Not Reported
 Status: No Further Action
 Substance: Not Reported
 Population within 1500ft: 298
 Domestic Wells within 1500ft: 0
 Land Use: Developed, Medium Intensity
 Within SPA: No
 SPA PWS Facility ID: Not Reported
 SPA Water Type: Not Reported
 SPA Facility Type: Not Reported
 SPA HUC12: Not Reported
 Within WHPA: No
 WHPA PWS Facility ID: Not Reported
 WHPA Water Type: Not Reported
 WHPA Facility Type: Not Reported
 WHPA HUC12: Not Reported
 Within 100yr Floodplain: No
 Tribe: Not Reported
 EPA Region: 9
 NFA Letter 1: Not Reported
 NFA Letter 2: Not Reported
 NFA Letter 3: Not Reported
 NFA Letter 4: Not Reported
 Closed With Residual Contaminate: Not Reported
 Coordinate Source: Geocode
 X Coord: -117.34972
 Y Coord: 33.88534
 Latitude: 33.8853399999999
 Longitude: -117.34972

RIVERSIDE VALERO 17945 VAN BUREN BLVD, RIVERSIDE, CA, 92508			1028192035
▲ A7	SSE 1/10 - 1/3	(778 ft. / 0.147 mi.)	Other Ascertainable Records
	61 ft. Higher Elevation	1575 ft. Above Sea Level	

Worksheet:

UST FINDER: Other Ascertainable Records

MAP FINDINGS

RIVERSIDE VALERO, 17945 VAN BUREN BLVD, RIVERSIDE, CA 92508 (Continued)

Object ID: 736266
 Facility ID: CA10511479
 Name: RIVERSIDE VALERO
 Address: 17945 VAN BUREN BLVD
 City,State,Zip: RIVERSIDE, CA 92508
 Address Match Type: PointAddress
 Open USTs: 3
 Closed USTs: Not Reported
 TOS USTs: Not Reported
 Population 1500ft: 304
 Private Wells 1500ft: 0
 Within 100yr Floodplain: No
 Land Use: Developed, Medium Intensity
 Within SPA: Not Reported
 SPA PWS Facility ID: Not Reported
 SPA Water Type: Not Reported
 SPA Facility Type: Not Reported
 SPA HUC12: Not Reported
 Within WHPA: Not Reported
 WHPA PWS Facility ID: Not Reported
 WHPA Water Type: Not Reported
 WHPA Facility Type: Not Reported
 WHPA HUC12: Not Reported
 Facility Status: Open UST(s)
 Date of Last Inspection: Not Reported
 EPA Region: 9
 Tribe: Not Reported
 Coordinate Source: Geocode
 X Coord: -117.349521964
 Y Coord: 33.8850769840001
 Latitude: 33.8850769837783
 Longitude: -117.349521963554

UST FINDER:

Object ID: 2272826
 Facility ID: CA10511479
 Tank ID: CA10511479-001_A Stand-alone Tank_1
 Tank Status: Open
 Installation Date: 1998/06/01 15:59:59+00
 Removal Date: Not Reported
 Tank Capacity: 12000
 Substances: Regular Unleaded
 Tank Wall Type: Double Wall

Object ID: 2272827
 Facility ID: CA10511479
 Tank ID: CA10511479-002_A Stand-alone Tank_1
 Tank Status: Open
 Installation Date: 1998/06/01 15:59:59+00
 Removal Date: Not Reported

MAP FINDINGS

RIVERSIDE VALERO, 17945 VAN BUREN BLVD, RIVERSIDE, CA 92508 (Continued)

Tank Capacity: 12000
 Substances: Premium Unleaded
 Tank Wall Type: Double Wall
 Object ID: 2272828
 Facility ID: CA10511479
 Tank ID: CA10511479-003_A Stand-alone Tank_1
 Tank Status: Open
 Installation Date: 1998/06/01 15:59:59+00
 Removal Date: Not Reported
 Tank Capacity: 8000
 Substances: Diesel
 Tank Wall Type: Double Wall

RIVERSIDE PETROL INC DBA RIVERSIDE VALERO 17945 VAN BUREN BLVD, RIVERSIDE, CA, 92508		S113158672
▲ A8	SSE 1/10 - 1/3 (778 ft. / 0.147 mi.)	Local Lists of Hazardous waste / Contaminated Sites Local Lists of Registered Storage Tanks Other Ascertainable Records
	61 ft. Higher Elevation 1575 ft. Above Sea Level	

Worksheet:

CERS HAZ WASTE: Local Lists of Hazardous waste / Contaminated Sites

Name: RIVERSIDE VALERO
 Address: 17945 VAN BUREN BLVD
 City,State,Zip: RIVERSIDE, CA 92508
 Site ID: 62221
 CERS ID: 10511479
 CERS Description: Hazardous Waste Generator

CERS TANKS: Local Lists of Registered Storage Tanks

Name: RIVERSIDE VALERO
 Address: 17945 VAN BUREN BLVD
 City,State,Zip: RIVERSIDE, CA 92508
 Site ID: 62221
 CERS ID: 10511479
 CERS Description: Underground Storage Tank

HWTS: Other Ascertainable Records

Name: RIVERSIDE PETROL INC DBA RIVERSIDE VALERO
 Address: 17945 VAN BUREN BLVD
 Address 2: Not Reported
 City,State,Zip: RIVERSIDE, CA 92508
 EPA ID: CAL000352974
 Inactive Date: Not Reported
 Create Date: 06/03/2010
 Last Act Date: Not Reported
 Mailing Name: Not Reported

MAP FINDINGS

RIVERSIDE PETROL INC DBA RIVERSIDE VALERO, 17945 VAN BUREN BLVD, RIVERSIDE, CA 92508 (Continued)

Mailing Address: 17945 VAN BUREN BLVD
Mailing Address 2: Not Reported
Mailing City,State,Zip: RIVERSIDE, CA 925080000
Owner Name: KEVIN TRAN/ RIVERSIDE PERTOL INC
Owner Address: 18199 HOMELAND LANE
Owner Address 2: Not Reported
Owner City,State,Zip: RIVERSIDE, CA 92508
Owner Phone: Not Reported
Owner Fax: Not Reported
Contact Name: KEVIN TRAN
Contact Address: 17945 VAN BUREN BLVD
Contact Address 2: Not Reported
City,State,Zip: RIVERSIDE, CA 92508
Contact Phone: Not Reported
Contact Fax: Not Reported
Facility Status: Active
Facility Type: PERMANENT
Category: STATE
Latitude: 33.884523
Longitude: -117.351084

NAICS:

EPA ID: CAL000352974
Create Date: 2010-06-03 11:24:13.530
NAICS Code: 99999
NAICS Description: Not Otherwise Specified
Issued EPA ID Date: 2010-06-03 11:24:13.51300
Inactive Date: Not Reported
Facility Name: RIVERSIDE PETROL INC DBA RIVERSIDE VALERO
Facility Address: 17945 VAN BUREN BLVD
Facility Address 2: Not Reported
Facility City: RIVERSIDE
Facility County: Not Reported
Facility State: CA
Facility Zip: 92508

HAZNET: Other Ascertainable Records

Name: RIVERSIDE PETROL INC DBA RIVERSIDE VALERO
Address: 17945 VAN BUREN BLVD
Address 2: Not Reported
City,State,Zip: RIVERSIDE, CA 92508
Contact: KEVIN TRAN
Telephone: 8182635339
Mailing Name: Not Reported
Mailing Address: 17945 VAN BUREN BLVD
Year: 2021
Gepaid: CAL000352974
TSD EPA ID: AZR000520478

MAP FINDINGS

RIVERSIDE PETROL INC DBA RIVERSIDE VALERO, 17945 VAN BUREN BLVD, RIVERSIDE, CA 92508 (Continued)

CA Waste Code:	331 - Off-specification, aged or surplus organics
Disposal Method:	H141 - Storage, Bulking, And/Or Transfer Off Site--No Treatment/Reovery (H010-H129) Or (H131-H135)
Tons:	0.22936
Year:	2019
Gepaid:	CAL000352974
TSD EPA ID:	CAD044429835
CA Waste Code:	134 - Aqueous solution with total organic residues less than 10 percent
Disposal Method:	H141 - Storage, Bulking, And/Or Transfer Off Site--No Treatment/Reovery (H010-H129) Or (H131-H135)
Tons:	0.21000
Year:	2018
Gepaid:	CAL000352974
TSD EPA ID:	CAD044429835
CA Waste Code:	134 - Aqueous solution with total organic residues less than 10 percent
Disposal Method:	H141 - Storage, Bulking, And/Or Transfer Off Site--No Treatment/Reovery (H010-H129) Or (H131-H135)
Tons:	0.23100
Year:	2018
Gepaid:	CAL000352974
TSD EPA ID:	CAD982444481
CA Waste Code:	352 - Other organic solids
Disposal Method:	H141 - Storage, Bulking, And/Or Transfer Off Site--No Treatment/Reovery (H010-H129) Or (H131-H135)
Tons:	0.04000
Year:	2016
Gepaid:	CAL000352974
TSD EPA ID:	CAD028409019
CA Waste Code:	134 - Aqueous solution with total organic residues less than 10 percent
Disposal Method:	H141 - Storage, Bulking, And/Or Transfer Off Site--No Treatment/Reovery (H010-H129) Or (H131-H135)
Tons:	0.231
Year:	2016
Gepaid:	CAL000352974
TSD EPA ID:	CAD982444481
CA Waste Code:	352 - Other organic solids
Disposal Method:	H141 - Storage, Bulking, And/Or Transfer Off Site--No Treatment/Reovery (H010-H129) Or (H131-H135)
Tons:	0.15
Year:	2011
Gepaid:	CAL000352974
TSD EPA ID:	CAD982444481
CA Waste Code:	134 - Aqueous solution with total organic residues less than 10 percent
Disposal Method:	H141 - Storage, Bulking, And/Or Transfer Off Site--No Treatment/Reovery (H010-H129) Or (H131-H135)
Tons:	0.105
Year:	2011
Gepaid:	CAL000352974
TSD EPA ID:	CAD982444481
CA Waste Code:	352 - Other organic solids
Disposal Method:	H141 - Storage, Bulking, And/Or Transfer Off Site--No Treatment/Reovery (H010-H129) Or (H131-H135)
Tons:	0.075
Year:	2010

MAP FINDINGS

RIVERSIDE PETROL INC DBA RIVERSIDE VALERO, 17945 VAN BUREN BLVD, RIVERSIDE, CA 92508 (Continued)

Gepaid: CAL000352974
 TSD EPA ID: CAD982444481
 CA Waste Code: 221 - Waste oil and mixed oil
 Disposal Method: H141 - Storage, Bulking, And/Or Transfer Off Site--No Treatment/Reovery (H010-H129) Or (H131-H135)
 Tons: 0.209

Additional Information:

Year: 2019
 EM Manifest ID: 36b94bc2-01b5-4deb-9cfe-0d321a33e9fc
 Shipment Date: 1/17/2019
 Shipment Date: 1/17/2019
 Receipt Date: 2/8/2019
 Manifest Number: 016466401JJK
 Generator EPA ID: CAL000352974
 Name: RIVERSIDE PETROL INC. DBA RIVERSIDE VALERO
 Address: 17945 VAN BUREN BLVD
 Address 2: Not Reported
 City,State,Zip: RIVERSIDE 92508
 Telephone: 800-483-3718
 Contact: Kevin Tran
 Contact Telephone: 818-263-5339
 Contact Email: Not Reported
 Transporter 1 EPA ID: CAR000172460
 Transporter Name: Not Reported
 Transporter 1 Emergency Number: Not Reported
 Transporter 2 EPA ID: MAD039322250
 Transporter Name 2: Not Reported
 Transporter 2 Emergency Number: Not Reported
 TSD EPA ID: CAD044429835
 TSD Name: Clean Harbors Wilmington LLC
 TSD Address 1: 1737 East Denni Street
 TSD Address 2: Not Reported
 TSD City,State,Zip: Wilmington 90744
 TSD Telephone: 800-483-3718
 TSDFA EPA ID: Not Reported
 Waste Code Description: - Not reported
 RCRA Code: Not Reported
 Meth Code: - Not reported
 Quantity Tons: Not Reported
 Waste Quantity: Not Reported
 Quantity Unit: Not Reported

Federal:

Year: 2019
 EM Manifest ID: 36b94bc2-01b5-4deb-9cfe-0d321a33e9fc
 Generator EPA ID: CAL000352974
 Shipment Date: 2019-01-17
 Manifest Number: 016466401JJK
 Line Number: 1

MAP FINDINGS

RIVERSIDE PETROL INC DBA RIVERSIDE VALERO, 17945 VAN BUREN BLVD, RIVERSIDE, CA 92508 (Continued)

Method Code: H141
Quantity Tons: 0.21000
Quantity Waste: 50.000000
Quantity Unit: G
Number of Containers: 1
Type of Container: Metal drums, barrels, kegs
Quantity Type: Gallons
Federal Code: D001

Year: 2019
EM Manifest ID: 36b94bc2-01b5-4deb-9cfe-0d321a33e9fc
Generator EPA ID: CAL000352974
Shipment Date: 2019-01-17
Manifest Number: 016466401JJK
Line Number: 1
Method Code: H141
Quantity Tons: 0.21000
Quantity Waste: 50.000000
Quantity Unit: G
Number of Containers: 1
Type of Container: Metal drums, barrels, kegs
Quantity Type: Gallons
Federal Code: D018

State:

Year: 2019
EM Manifest ID: 36b94bc2-01b5-4deb-9cfe-0d321a33e9fc
Generator EPA ID: CAL000352974
Shipment Date: 2019-01-17
Manifest Number: 016466401JJK
Line Number: 1
Method Code: H141
Quantity Tons: 0.21000
Quantity Waste: 50.000000
Quantity Unit: G
Number of Containers: 1
Type of Container: Metal drums, barrels, kegs
Quantity Type: Gallons
State Code: 134

Additional Information:

Year: 2018
EM Manifest ID: 017381128JJK20180302_D_1
Shipment Date: 3/2/2018
Shipment Date: 3/2/2018
Receipt Date: 3/26/2018
Manifest Number: 017381128JJK
Generator EPA ID: CAL000352974
Name: RIVERSIDE PETROL INC DBA RIVERSIDE VALERO

MAP FINDINGS

RIVERSIDE PETROL INC DBA RIVERSIDE VALERO, 17945 VAN BUREN BLVD, RIVERSIDE, CA 92508 (Continued)

Address: Not Reported
 Address 2: Not Reported
 City,State,Zip: Not Reported
 Telephone: Not Reported
 Contact: Not Reported
 Contact Telephone: Not Reported
 Contact Email: Not Reported
 Transporter 1 EPA ID: CAR000172460
 Transporter Name: Not Reported
 Transporter 1 Emergency Number: Not Reported
 Transporter 2 EPA ID: MAD039322250
 Transporter Name 2: Not Reported
 Transporter 2 Emergency Number: Not Reported
 TSDf EPA ID: CAD044429835
 TSDf Name: CLEAN HARBORS WILMINGTON LLC
 TSDf Address 1: Not Reported
 TSDf Address 2: Not Reported
 TSDf City,State,Zip: Not Reported
 TSDf Telephone: Not Reported
 TSDFA EPA ID: Not Reported
 Waste Code Description: - Not reported
 RCRA Code: Not Reported
 Meth Code: - Not reported
 Quantity Tons: Not Reported
 Waste Quantity: Not Reported
 Quantity Unit: Not Reported

Federal:

Year: 2018
 EM Manifest ID: 017381128JJK20180302_D_1
 Generator EPA ID: CAL000352974
 Shipment Date: 2018-03-02
 Manifest Number: 017381128JJK
 Line Number: 1
 Method Code: H141
 Quantity Tons: 0.23100
 Quantity Waste: 55.000000
 Quantity Unit: G
 Number of Containers: 1
 Type of Container: NULL
 Quantity Type: NULL
 Federal Code: D001

Year: 2018
 EM Manifest ID: 017381128JJK20180302_D_1
 Generator EPA ID: CAL000352974
 Shipment Date: 2018-03-02
 Manifest Number: 017381128JJK
 Line Number: 1
 Method Code: H141

MAP FINDINGS

RIVERSIDE PETROL INC DBA RIVERSIDE VALERO, 17945 VAN BUREN BLVD, RIVERSIDE, CA 92508 (Continued)

Quantity Tons: 0.23100
 Quantity Waste: 55.000000
 Quantity Unit: G
 Number of Containers: 1
 Type of Container: NULL
 Quantity Type: NULL
 Federal Code: D018

State:

Year: 2018
 EM Manifest ID: 017381128JJK20180302_D_1
 Generator EPA ID: CAL000352974
 Shipment Date: 2018-03-02
 Manifest Number: 017381128JJK
 Line Number: 1
 Method Code: H141
 Quantity Tons: 0.23100
 Quantity Waste: 55.000000
 Quantity Unit: G
 Number of Containers: 1
 Type of Container: NULL
 Quantity Type: NULL
 State Code: 134

Additional Information:

Year: 2011
 Gen EPA ID: CAL000352974
 Shipment Date: 20110610
 Creation Date: 7/23/2011 18:30:39
 Receipt Date: 20110613
 Manifest ID: 008698858JJK
 Trans EPA ID: CAR000172460
 Trans Name: ENVIRONMENTAL LOGISTICS INC
 Trans 2 EPA ID: Not Reported
 Trans 2 Name: Not Reported
 TSDf EPA ID: CAD982444481
 Trans Name: FILTER RECYCLING SERVICES INC
 TSDf Alt EPA ID: Not Reported
 TSDf Alt Name: Not Reported
 Waste Code Description: 134 - Aqueous solution with <10% total organic residues
 RCRA Code: Not Reported
 Meth Code: H141 - Storage, Bulking, And/Or Transfer Off Site--No Treatment/Recovery (H010-H129) Or (H131-H135)
 Quantity Tons: 0.105
 Waste Quantity: 25
 Quantity Unit: G
 Additional Code 1: Not Reported
 Additional Code 2: Not Reported
 Additional Code 3: Not Reported

MAP FINDINGS

RIVERSIDE PETROL INC DBA RIVERSIDE VALERO, 17945 VAN BUREN BLVD, RIVERSIDE, CA 92508 (Continued)

Additional Code 4: Not Reported
 Additional Code 5: Not Reported
 Shipment Date: 20110610
 Creation Date: 7/23/2011 18:30:39
 Receipt Date: 20110613
 Manifest ID: 008698858JJK
 Trans EPA ID: CAR000172460
 Trans Name: ENVIRONMENTAL LOGISTICS INC
 Trans 2 EPA ID: Not Reported
 Trans 2 Name: Not Reported
 TSDf EPA ID: CAD982444481
 Trans Name: FILTER RECYCLING SERVICES INC
 TSDf Alt EPA ID: Not Reported
 TSDf Alt Name: Not Reported
 Waste Code Description: 352 - Other organic solids
 RCRA Code: Not Reported
 Meth Code: H141 - Storage, Bulking, And/Or Transfer Off Site--No Treatment/Recovery (H010-H129) Or (H131-H135)
 Quantity Tons: 0.075
 Waste Quantity: 150
 Quantity Unit: P
 Additional Code 1: Not Reported
 Additional Code 2: Not Reported
 Additional Code 3: Not Reported
 Additional Code 4: Not Reported
 Additional Code 5: Not Reported

Additional Information:

Year: 2010
 Gen EPA ID: CAL000352974
 Shipment Date: 20100604
 Creation Date: 8/26/2010 18:30:18
 Receipt Date: 20100608
 Manifest ID: 007241597JJK
 Trans EPA ID: CAR000172460
 Trans Name: ENVIRONMENTAL LOGISTICS INC
 Trans 2 EPA ID: Not Reported
 Trans 2 Name: Not Reported
 TSDf EPA ID: CAD982444481
 Trans Name: FILTER RECYCLING SERVICES INC
 TSDf Alt EPA ID: Not Reported
 TSDf Alt Name: Not Reported
 Waste Code Description: 221 - Waste oil and mixed oil
 RCRA Code: Not Reported
 Meth Code: H141 - Storage, Bulking, And/Or Transfer Off Site--No Treatment/Recovery (H010-H129) Or (H131-H135)
 Quantity Tons: 0.209
 Waste Quantity: 55
 Quantity Unit: G
 Additional Code 1: Not Reported

MAP FINDINGS

RIVERSIDE PETROL INC DBA RIVERSIDE VALERO, 17945 VAN BUREN BLVD, RIVERSIDE, CA 92508 (Continued)

Additional Code 2: Not Reported
 Additional Code 3: Not Reported
 Additional Code 4: Not Reported
 Additional Code 5: Not Reported

CERS: Other Ascertainable Records

Name: LAWLER'S SELF SERVE
 Address: 17945 VAN BUREN BLVD
 City,State,Zip: RIVERSIDE, CA 92504
 Site ID: 861710
 CERS ID: T0606500466
 CERS Description: Leaking Underground Storage Tank Cleanup Site

Affiliation:

Affiliation Type Desc: Local Agency Caseworker
 Entity Name: SHARON BOLTINGHOUSE - RIVERSIDE COUNTY
 Entity Title: Not Reported
 Affiliation Address: 3880 LEMON ST SUITE 200
 Affiliation City: RIVERSIDE
 Affiliation State: CA
 Affiliation Country: Not Reported
 Affiliation Zip: Not Reported
 Affiliation Phone: ,

Name: RIVERSIDE VALERO
 Address: 17945 VAN BUREN BLVD
 City,State,Zip: RIVERSIDE, CA 92508
 Site ID: 62221
 CERS ID: 10511479
 CERS Description: Chemical Storage Facilities

Violations:

Site ID: 62221
 Site Name: Riverside Valero
 Violation Date: 09-08-2016
 Citation: HSC 6.7 25290.1(c)(3), 25290.2(c)(3) - California Health and Safety Code, Chapter 6.7, Section(s) 25290.1(c)(3), 25290.2(c)(3)
 Violation Description: Failure to keep water out of the secondary containment of UST systems installed on or after July 1, 2003 and before July 1, 2004, or on or after July 1, 2004.
 Violation Notes: Returned to compliance on 10/05/2016.
 Violation Division: Riverside County Department of Env Health
 Violation Program: UST
 Violation Source: CERS,
 Site ID: 62221
 Site Name: Riverside Valero
 Violation Date: 08-29-2019
 Citation: 23 CCR 16 2712(b)(1)(G) - California Code of Regulations, Title 23, Chapter 16, Section(s) 2712(b)(1)(G)

MAP FINDINGS

RIVERSIDE PETROL INC DBA RIVERSIDE VALERO, 17945 VAN BUREN BLVD, RIVERSIDE, CA 92508 (Continued)

Violation Description: Failure to comply with one or more of the following overfill prevention equipment requirements: Alert the transfer operator when the tank is 90 percent full by restricting the flow into the tank or triggering an audible and visual alarm; or Restrict delivery of flow to the tank at least 30 minutes before the tank overfills, provided the restriction occurs when the tank is filled to no more than 95 percent of capacity; and activate an audible alarm at least five minutes before the tank overfills; or Provide positive shut-off of flow to the tank when the tank is filled to no more than 95 percent of capacity; or Provide positive shut-off of flow to the tank so that none of the fittings located on the top of the tank are exposed to product due to overfilling. Install/retrofit overfill prevention equipment that does not use flow restrictors on vent piping to meet overfill prevention equipment requirements when the overfill prevention equipment is installed, repaired, or replaced on and after October 1, 2018. For USTs installed before October 1, 2018, perform an inspection by October 13, 2018 and every 36 months thereafter. For USTs installed on and after October 1, 2018, perform an inspection at installation and every 36 months thereafter. Inspected within 30 days after a repair to the overfill prevention equipment. Inspected using an applicable manufacturer guidelines, industry codes, engineering standards, or a method approved by a professional engineer. Inspected by a certified UST service technician. Maintain records of overfill prevention equipment inspection for 36 months.

Violation Notes: Returned to compliance on 12/18/2019. OBSERVATION: An overfill equipment inspection has not been completed for the fill tube shut-off valves (flappers) for three (3) USTs on site. Observed inspection results for the flow restrictors (ball floats) conducted on November 30, 2018, however the 3 UST systems on site have single walled vent and vapor components. Therefore ball floats alone do not meet overfill requirements since the system is not equipped with audible/visual alarms for overfill. CORRECTIVE ACTION: Owner/operator shall immediately schedule and complete an overfill equipment inspection for the fill tube shut-off valves (flappers) providing the required 48 hour notification prior to conducting the inspection. Inspection results and all supporting documentation (inspection procedures used, tank charts, printouts, etc.) must be submitted to this Department within 30 days upon completion of the inspection.

Violation Division: Riverside County Department of Env Health
 Violation Program: UST
 Violation Source: CERS,

Site ID: 62221
 Site Name: Riverside Valero
 Violation Date: 08-31-2020
 Citation: HSC 6.7 25299(a)(9) - California Health and Safety Code, Chapter 6.7, Section(s) 25299(a)(9)

Violation Description: Leak detection equipment disabled or tampered with in a manner that would prevent the monitoring system from detecting and/or alerting the owner/operator of a leak.

Violation Notes: Returned to compliance on 10/07/2020.

Violation Division: Riverside County Department of Env Health
 Violation Program: UST
 Violation Source: CERS,

Site ID: 62221
 Site Name: Riverside Valero
 Violation Date: 09-07-2017
 Citation: 23 CCR 16 2637 - California Code of Regulations, Title 23, Chapter 16, Section(s) 2637

Violation Description: Failure to conduct secondary containment testing, or one or more of the following requirements: Perform the test within six months of installation and every 36 months thereafter. Use a procedure that demonstrates the system works as well as at installation. Use applicable manufacturer guidelines, industry codes, engineering standard, or professional engineer approval. Performed by a certified service technician or a licensed tank tester.

Violation Notes: Returned to compliance on 02/15/2018.

Violation Division: Riverside County Department of Env Health
 Violation Program: UST
 Violation Source: CERS,

Site ID: 62221
 Site Name: Riverside Valero
 Violation Date: 09-23-2015
 Citation: 23 CCR 16 2666 - California Code of Regulations, Title 23, Chapter 16, Section(s) 2666

Violation Description: Failure to maintain entry fitting such that it properly seals to the containment.

Violation Notes: Returned to compliance on 12/21/2015.

Violation Division: Riverside County Department of Env Health

MAP FINDINGS

RIVERSIDE PETROL INC DBA RIVERSIDE VALERO, 17945 VAN BUREN BLVD, RIVERSIDE, CA 92508 (Continued)

Violation Program: UST
 Violation Source: CERS,
 Site ID: 62221
 Site Name: Riverside Valero
 Violation Date: 09-08-2016
 Citation: 22 CCR 12 66262.12 - California Code of Regulations, Title 22, Chapter 12, Section(s) 66262.12
 Violation Description: Failure to obtain an Identification Number prior to treating, storing, disposing of, transporting or offering for transportation any hazardous waste.
 Violation Notes: Returned to compliance on 10/05/2016.
 Violation Division: Riverside County Department of Env Health
 Violation Program: HW
 Violation Source: CERS,
 Site ID: 62221
 Site Name: Riverside Valero
 Violation Date: 09-08-2016
 Citation: 23 CCR 16 2641(a) - California Code of Regulations, Title 23, Chapter 16, Section(s) 2641(a)
 Violation Description: Failure of leak detection equipment to be located such that equipment is capable of detecting a leak at the earliest possible opportunity.
 Violation Notes: Returned to compliance on 10/05/2016.
 Violation Division: Riverside County Department of Env Health
 Violation Program: UST
 Violation Source: CERS,
 Site ID: 62221
 Site Name: Riverside Valero
 Violation Date: 10-03-2019
 Citation: 23 CCR 16 2712(b)(1)(G) - California Code of Regulations, Title 23, Chapter 16, Section(s) 2712(b)(1)(G)
 Violation Description: Failure to comply with one or more of the following overfill prevention equipment requirements: Alert the transfer operator when the tank is 90 percent full by restricting the flow into the tank or triggering an audible and visual alarm; or Restrict delivery of flow to the tank at least 30 minutes before the tank overfills, provided the restriction occurs when the tank is filled to no more than 95 percent of capacity; and activate an audible alarm at least five minutes before the tank overfills; or Provide positive shut-off of flow to the tank when the tank is filled to no more than 95 percent of capacity; or Provide positive shut-off of flow to the tank so that none of the fittings located on the top of the tank are exposed to product due to overfilling. Install/retrofit overfill prevention equipment that does not use flow restrictors on vent piping to meet overfill prevention equipment requirements when the overfill prevention equipment is installed, repaired, or replaced on and after October 1, 2018. For USTs installed before October 1, 2018, perform an inspection by October 13, 2018 and every 36 months thereafter. For USTs installed on and after October 1, 2018, perform an inspection at installation and every 36 months thereafter. Inspected within 30 days after a repair to the overfill prevention equipment. Inspected using an applicable manufacturer guidelines, industry codes, engineering standards, or a method approved by a professional engineer. Inspected by a certified UST service technician. Maintain records of overfill prevention equipment inspection for 36 months.
 Violation Notes: Returned to compliance on 12/18/2019.
 Violation Division: Riverside County Department of Env Health
 Violation Program: UST
 Violation Source: CERS,
 Site ID: 62221
 Site Name: Riverside Valero
 Violation Date: 09-23-2014
 Citation: 23 CCR 16 2712(i) - California Code of Regulations, Title 23, Chapter 16, Section(s) 2712(i)
 Violation Description: Failure to submit, obtain approval, or maintain a complete/accurate response plan.
 Violation Notes: Returned to compliance on 12/29/2015.
 Violation Division: Riverside County Department of Env Health
 Violation Program: UST

MAP FINDINGS

RIVERSIDE PETROL INC DBA RIVERSIDE VALERO, 17945 VAN BUREN BLVD, RIVERSIDE, CA 92508 (Continued)

Violation Source: CERS,
 Site ID: 62221
 Site Name: Riverside Valero
 Violation Date: 09-23-2014
 Citation: 22 CCR 12 66262.40(a) - California Code of Regulations, Title 22, Chapter 12, Section(s) 66262.40(a)
 Violation Description: Failure to maintain uniform hazardous waste manifest, consolidated manifest, or bills of lading copies for three years.
 Violation Notes: Returned to compliance on 09/29/2014.
 Violation Division: Riverside County Department of Env Health
 Violation Program: HW
 Violation Source: CERS,
 Site ID: 62221
 Site Name: Riverside Valero
 Violation Date: 09-23-2014
 Citation: 22 CCR 12 66262.34(f) - California Code of Regulations, Title 22, Chapter 12, Section(s) 66262.34(f)
 Violation Description: Failure to properly label hazardous waste accumulation containers with the following requirements: "Hazardous Waste", name and address of the generator, physical and chemical characteristics of the Hazardous Waste, and starting accumulation date.
 Violation Notes: Returned to compliance on 12/29/2015.
 Violation Division: Riverside County Department of Env Health
 Violation Program: HW
 Violation Source: CERS,
 Site ID: 62221
 Site Name: Riverside Valero
 Violation Date: 02-14-2019
 Citation: Un-Specified
 Violation Description: Business Plan Program - Operations/Maintenance - General Local Ordinance
 Violation Notes: Returned to compliance on 03/08/2019. Emergency equipment properly posted. [RMC 16.32.020; CFC, Section 5001.5.1(2)]Emergency equipment such as a fire extinguisher, fire alarm, etc. was not properly posted. To have emergency equipment available. Observed no fire extinguisher out near the fuel pumps
 Violation Division: Riverside City Fire Department
 Violation Program: HMRRP
 Violation Source: CERS,
 Site ID: 62221
 Site Name: Riverside Valero
 Violation Date: 02-14-2019
 Citation: HSC 6.95 25505(a)(4) - California Health and Safety Code, Chapter 6.95, Section(s) 25505(a)(4)
 Violation Description: Failure to provide initial and annual training to all employees in safety procedures in the event of a release or threatened release of a hazardous material or failure to document and maintain training records for a minimum of three years.
 Violation Notes: Returned to compliance on 03/08/2019. No training records were available for review. Provide documentation on training being conducted for the past 1-3 years.
 Violation Division: Riverside City Fire Department
 Violation Program: HMRRP
 Violation Source: CERS,
 Site ID: 62221
 Site Name: Riverside Valero
 Violation Date: 10-03-2019
 Citation: 23 CCR 16 2637(f) - California Code of Regulations, Title 23, Chapter 16, Section(s) 2637(f)

MAP FINDINGS

RIVERSIDE PETROL INC DBA RIVERSIDE VALERO, 17945 VAN BUREN BLVD, RIVERSIDE, CA 92508 (Continued)

Violation Description: Failure to submit a copy of the secondary containment test results on the Secondary Containment Testing report Form to the UPA within 30 days after the test.

Violation Notes: Returned to compliance on 10/04/2019.

Violation Division: Riverside County Department of Env Health

Violation Program: UST

Violation Source: CERS,

Site ID: 62221

Site Name: Riverside Valero

Violation Date: 09-23-2014

Citation: 23 CCR 16 2711(a)(8) - California Code of Regulations, Title 23, Chapter 16, Section(s) 2711(a)(8)

Violation Description: Failure to submit, obtain approval, or maintain a complete/accurate plot plan.

Violation Notes: Returned to compliance on 12/21/2015.

Violation Division: Riverside County Department of Env Health

Violation Program: UST

Violation Source: CERS,

Site ID: 62221

Site Name: Riverside Valero

Violation Date: 08-29-2019

Citation: 23 CCR 16 2665(b) - California Code of Regulations, Title 23, Chapter 16, Section(s) 2665(b)

Violation Description: "Failure to submit a copy of the overfill prevention equipment inspection results on the Overfill Prevention Equipment Inspection Report Form to the UPA within 30 days after the inspection. "

Violation Notes: Returned to compliance on 12/23/2019. OBSERVATION: An "Overfill Prevention Equipment Inspection Report Form"" was not submitted to this Department within 30 days after the completion of the test. Observed overfill prevention equipment inspection report form on site for inspection done on November 30, 2018 for ball floats only, however the results were not submitted to this department. CORRECTIVE ACTION: Owner/operator shall immediately submit to this Department a complete and accurate copy of the Overfill Prevention Equipment Inspection Report Form for inspection completed on November 30, 2018. Note: The Overfill Prevention Equipment Inspection done on November 30, 2018 included ball floats only. The three (3) UST systems on site are equipped with fill tube shut-off valves (flappers) that have not been tested.

Violation Division: Riverside County Department of Env Health

Violation Program: UST

Violation Source: CERS,

Site ID: 62221

Site Name: Riverside Valero

Violation Date: 02-28-2019

Citation: HSC 6.95 25505(a)(4) - California Health and Safety Code, Chapter 6.95, Section(s) 25505(a)(4)

Violation Description: Failure to provide initial and annual training to all employees in safety procedures in the event of a release or threatened release of a hazardous material or failure to document and maintain training records for a minimum of three years.

Violation Notes: Returned to compliance on 03/08/2019. No training records were available for review. Provide documentation on training being conducted for the past 1-3 years.

Violation Division: Riverside City Fire Department

Violation Program: HMRRP

Violation Source: CERS,

Site ID: 62221

Site Name: Riverside Valero

Violation Date: 02-14-2019

Citation: HSC 6.95 25508(a)(1) - California Health and Safety Code, Chapter 6.95, Section(s) 25508(a)(1)

Violation Description: Failure to complete and electronically submit a site map with all required content.

Violation Notes: Returned to compliance on 02/14/2019. No site map completed/submitted/or site map submitted has missing components. Update map and upload into CERS and add/change/correct the following items: fire extinguisher locations

MAP FINDINGS

RIVERSIDE PETROL INC DBA RIVERSIDE VALERO, 17945 VAN BUREN BLVD, RIVERSIDE, CA 92508 (Continued)

Violation Division: Riverside City Fire Department
 Violation Program: HMRRP
 Violation Source: CERS,

Site ID: 62221
 Site Name: Riverside Valero
 Violation Date: 10-28-2013
 Citation: HSC 6.7 Multiple Sections - California Health and Safety Code, Chapter 6.7, Section(s) Multiple Sections
 Violation Description: UST Program - Operations/Maintenance - General
 Violation Notes: Returned to compliance on 10/28/2014.

Violation Division: Riverside County Department of Env Health
 Violation Program: UST
 Violation Source: CERS,

Site ID: 62221
 Site Name: Riverside Valero
 Violation Date: 09-08-2016
 Citation: 22 CCR 12 66262.34(f) - California Code of Regulations, Title 22, Chapter 12, Section(s) 66262.34(f)
 Violation Description: Failure to properly label hazardous waste accumulation containers and portable tanks with the following requirements: "Hazardous Waste", name and address of the generator, physical and chemical characteristics of the Hazardous Waste, and starting accumulation date.

Violation Notes: Returned to compliance on 10/05/2016.

Violation Division: Riverside County Department of Env Health
 Violation Program: HW
 Violation Source: CERS,

Site ID: 62221
 Site Name: Riverside Valero
 Violation Date: 04-18-2022
 Citation: 23 CCR 16 2712(b)(1)(G) - California Code of Regulations, Title 23, Chapter 16, Section(s) 2712(b)(1)(G)
 Violation Description: Failure to comply with one or more of the following overfill prevention equipment requirements: Alert the transfer operator when the tank is 90 percent full by restricting the flow into the tank or triggering an audible and visual alarm; or Restrict delivery of flow to the tank at least 30 minutes before the tank overfills, provided the restriction occurs when the tank is filled to no more than 95 percent of capacity; and activate an audible alarm at least five minutes before the tank overfills; or Provide positive shut-off of flow to the tank when the tank is filled to no more than 95 percent of capacity; or Provide positive shut-off of flow to the tank so that none of the fittings located on the top of the tank are exposed to product due to overfilling. Install/retrofit overfill prevention equipment that does not use flow restrictors on vent piping to meet overfill prevention equipment requirements when the overfill prevention equipment is installed, repaired, or replaced on and after October 1, 2018. For USTs installed before October 1, 2018, perform an inspection by October 13, 2018 and every 36 months thereafter. For USTs installed on and after October 1, 2018, perform an inspection at installation and every 36 months thereafter. Inspected within 30 days after a repair to the overfill prevention equipment. Inspected using an applicable manufacturer guidelines, industry codes, engineering standards, or a method approved by a professional engineer. Inspected by a certified UST service technician. Maintain records of overfill prevention equipment inspection for 36 months.

Violation Notes: Returned to compliance on 05/31/2022.

Violation Division: Riverside County Department of Env Health
 Violation Program: UST
 Violation Source: CERS,

Site ID: 62221
 Site Name: Riverside Valero
 Violation Date: 09-08-2016
 Citation: 23 CCR 16 2665 - California Code of Regulations, Title 23, Chapter 16, Section(s) 2665
 Violation Description: Failure to comply with one or more of the following: Failure to install or maintain a liquid-tight spill bucket. Have a minimum capacity of five gallons. Have a functional drain valve or other method for the removal of liquid from the spill bucket/spill container. Be resistant to galvanic corrosion.

MAP FINDINGS

RIVERSIDE PETROL INC DBA RIVERSIDE VALERO, 17945 VAN BUREN BLVD, RIVERSIDE, CA 92508 (Continued)

Violation Notes: Returned to compliance on 10/05/2016.
 Violation Division: Riverside County Department of Env Health
 Violation Program: UST
 Violation Source: CERS,
 Site ID: 62221
 Site Name: Riverside Valero
 Violation Date: 11-24-2021
 Citation: 23 CCR 16 2712(b)(1)(G) - California Code of Regulations, Title 23, Chapter 16, Section(s) 2712(b)(1)(G)
 Violation Description: Failure to comply with one or more of the following overfill prevention equipment requirements: Alert the transfer operator when the tank is 90 percent full by restricting the flow into the tank or triggering an audible and visual alarm; or Restrict delivery of flow to the tank at least 30 minutes before the tank overfills, provided the restriction occurs when the tank is filled to no more than 95 percent of capacity; and activate an audible alarm at least five minutes before the tank overfills; or Provide positive shut-off of flow to the tank when the tank is filled to no more than 95 percent of capacity; or Provide positive shut-off of flow to the tank so that none of the fittings located on the top of the tank are exposed to product due to overfilling. Install/retrofit overfill prevention equipment that does not use flow restrictors on vent piping to meet overfill prevention equipment requirements when the overfill prevention equipment is installed, repaired, or replaced on and after October 1, 2018. For USTs installed before October 1, 2018, perform an inspection by October 13, 2018 and every 36 months thereafter. For USTs installed on and after October 1, 2018, perform an inspection at installation and every 36 months thereafter. Inspected within 30 days after a repair to the overfill prevention equipment. Inspected using an applicable manufacturer guidelines, industry codes, engineering standards, or a method approved by a professional engineer. Inspected by a certified UST service technician. Maintain records of overfill prevention equipment inspection for 36 months.

Violation Notes: Returned to compliance on 05/31/2022.
 Violation Division: Riverside County Department of Env Health
 Violation Program: UST
 Violation Source: CERS,
 Site ID: 62221
 Site Name: Riverside Valero
 Violation Date: 02-14-2019
 Citation: Un-Specified
 Violation Description: Business Plan Program - Operations/Maintenance - General Local Ordinance
 Violation Notes: Returned to compliance on 03/08/2019. NFPA 704 sign(s) properly posted. [RMC 16.32.020; CFC, Section 5003.5] No NFPA 704 is posted. Provide the required NFPA 704 signage in the following locations: front of business.
 Violation Division: Riverside City Fire Department
 Violation Program: HMRRP
 Violation Source: CERS,
 Site ID: 62221
 Site Name: Riverside Valero
 Violation Date: 08-22-2023
 Citation: 23 CCR 16 2636(f)(1) - California Code of Regulations, Title 23, Chapter 16, Section(s) 2636(f)(1)
 Violation Description: Failure of the leak detection equipment to have an audible and visual alarm as required.
 Violation Notes: Returned to compliance on 08/22/2023. OBSERVATION: Observed 87 and diesel annular sensors fail to activate an audible and visual alarm when tested. CORRECTIVE ACTION: Owner/operator shall repair/replace inoperable 87 and diesel annular sensors and certify that sensor will activate an audible visual alarm when a leak is detected. **This violation was corrected during inspection as technician on-site cleaned sensors and replaced floats found within sensors. Both sensors passed retesting.**
 Violation Division: Riverside County Department of Env Health
 Violation Program: UST
 Violation Source: CERS,
 Site ID: 62221
 Site Name: Riverside Valero
 Violation Date: 09-07-2017

MAP FINDINGS

RIVERSIDE PETROL INC DBA RIVERSIDE VALERO, 17945 VAN BUREN BLVD, RIVERSIDE, CA 92508 (Continued)

Citation: HSC 6.7 25284.2 - California Health and Safety Code, Chapter 6.7, Section(s) 25284.2
 Violation Description: Failure to test the spill bucket annually.
 Violation Notes: Returned to compliance on 02/15/2018.
 Violation Division: Riverside County Department of Env Health
 Violation Program: UST
 Violation Source: CERS,

Site ID: 62221
 Site Name: Riverside Valero
 Violation Date: 09-08-2016

Citation: 23 CCR 16 2636(f)(2) - California Code of Regulations, Title 23, Chapter 16, Section(s) 2636(f)(2)
 Violation Description: Failure of the line leak detector (LLD) monitoring pressurized piping to meet one or more of the following requirements: Monitor at least hourly. Be capable of detecting a release of 3.0 gallons per hour at 10 p.s.i.g. Restrict or shut off the flow of product through the piping when a leak is detected.
 Violation Notes: Returned to compliance on 10/05/2016.
 Violation Division: Riverside County Department of Env Health
 Violation Program: UST
 Violation Source: CERS,

Site ID: 62221
 Site Name: Riverside Valero
 Violation Date: 01-14-2019

Citation: HSC 6.95 25508(a)(1) - California Health and Safety Code, Chapter 6.95, Section(s) 25508(a)(1)
 Violation Description: Failure to establish and electronically submit an adequate emergency response plan and procedures for a release or threatened release of a hazardous material.
 Violation Notes: Returned to compliance on 03/08/2019. No Emergency Response Plan and Procedures have been completed/submitted. Complete the requirement and submit in CERS
 Violation Division: Riverside City Fire Department
 Violation Program: HMRRP
 Violation Source: CERS,

Site ID: 62221
 Site Name: Riverside Valero
 Violation Date: 01-14-2019

Citation: Un-Specified
 Violation Description: Business Plan Program - Operations/Maintenance - General Local Ordinance
 Violation Notes: Returned to compliance on 03/08/2019. Emergency equipment properly posted. [RMC 16.32.020; CFC, Section 5001.5.1(2)]Emergency equipment such as a fire extinguisher, fire alarm, etc. was not properly posted. To have emergency equipment available. Observed no fire extinguisher out near the fuel pumps
 Violation Division: Riverside City Fire Department
 Violation Program: HMRRP
 Violation Source: CERS,

Site ID: 62221
 Site Name: Riverside Valero
 Violation Date: 03-04-2020
 Citation: 23 CCR 16 2712(b)(1)(G) - California Code of Regulations, Title 23, Chapter 16, Section(s) 2712(b)(1)(G)

MAP FINDINGS

RIVERSIDE PETROL INC DBA RIVERSIDE VALERO, 17945 VAN BUREN BLVD, RIVERSIDE, CA 92508 (Continued)

Violation Description: Failure to comply with one or more of the following overfill prevention equipment requirements: Alert the transfer operator when the tank is 90 percent full by restricting the flow into the tank or triggering an audible and visual alarm; or Restrict delivery of flow to the tank at least 30 minutes before the tank overfills, provided the restriction occurs when the tank is filled to no more than 95 percent of capacity; and activate an audible alarm at least five minutes before the tank overfills; or Provide positive shut-off of flow to the tank when the tank is filled to no more than 95 percent of capacity; or Provide positive shut-off of flow to the tank so that none of the fittings located on the top of the tank are exposed to product due to overfilling. Install/retrofit overfill prevention equipment that does not use flow restrictors on vent piping to meet overfill prevention equipment requirements when the overfill prevention equipment is installed, repaired, or replaced on and after October 1, 2018. For USTs installed before October 1, 2018, perform an inspection by October 13, 2018 and every 36 months thereafter. For USTs installed on and after October 1, 2018, perform an inspection at installation and every 36 months thereafter. Inspected within 30 days after a repair to the overfill prevention equipment. Inspected using an applicable manufacturer guidelines, industry codes, engineering standards, or a method approved by a professional engineer. Inspected by a certified UST service technician. Maintain records of overfill prevention equipment inspection for 36 months.

Violation Notes: Returned to compliance on 03/05/2020.

Violation Division: Riverside County Department of Env Health

Violation Program: UST

Violation Source: CERS,

Site ID: 62221

Site Name: Riverside Valero

Violation Date: 08-31-2020

Citation: 23 CCR 16 2641(a) - California Code of Regulations, Title 23, Chapter 16, Section(s) 2641(a)

Violation Description: Failure of leak detection equipment to be located such that equipment is capable of detecting a leak at the earliest possible opportunity.

Violation Notes: Returned to compliance on 10/07/2020.

Violation Division: Riverside County Department of Env Health

Violation Program: UST

Violation Source: CERS,

Site ID: 62221

Site Name: Riverside Valero

Violation Date: 08-13-2024

Citation: 23 CCR 16 2637.1(e) - California Code of Regulations, Title 23, Chapter 16, Section(s) 2637.1(e)

Violation Description: Failure to submit a copy of the spill containment test results on the Spill Container Testing Report Form to the UPA within 30 days after the test.

Violation Notes: Returned to compliance on 08/13/2024. "OBSERVATION: A ""Spill Containment Testing Report Form"" was not submitted to this Department within 30 days after the completion of the test. Test date 9/25/2023 and test results submitted on 11/5/2023. CORRECTIVE ACTION: Owner/operator shall immediately submit to this Department a complete and accurate copy of the Spill Containment Testing Report Form for testing completed on 9/25/23. Corrected on site

Violation Division: Riverside County Department of Env Health

Violation Program: UST

Violation Source: CERS,

Site ID: 62221

Site Name: Riverside Valero

Violation Date: 09-23-2015

Citation: 23 CCR 16 2636(f)(2) - California Code of Regulations, Title 23, Chapter 16, Section(s) 2636(f)(2)

Violation Description: Failure of the pressurized piping to meet one or more of the following requirements: monitored at least hourly with the capability of detecting a release of 3.0 gallons per hour, and will restrict the flow of product through the piping or trigger an alarm when a release occurs.

Violation Notes: Returned to compliance on 12/21/2015.

Violation Division: Riverside County Department of Env Health

Violation Program: UST

Violation Source: CERS,

Site ID: 62221

MAP FINDINGS

RIVERSIDE PETROL INC DBA RIVERSIDE VALERO, 17945 VAN BUREN BLVD, RIVERSIDE, CA 92508 (Continued)

Site Name: Riverside Valero
 Violation Date: 02-28-2019
 Citation: Un-Specified
 Violation Description: Business Plan Program - Operations/Maintenance - General Local Ordinance
 Violation Notes: Returned to compliance on 03/08/2019. Emergency equipment properly posted. [RMC 16.32.020; CFC, Section 5001.5.1(2)]Emergency equipment such as a fire extinguisher, fire alarm, etc. was not properly posted. To have emergency equipment available. Observed no fire extinguisher out near the fuel pumps

Violation Division: Riverside City Fire Department
 Violation Program: HMRRP
 Violation Source: CERS,

Site ID: 62221
 Site Name: Riverside Valero
 Violation Date: 01-14-2019
 Citation: Un-Specified
 Violation Description: Business Plan Program - Operations/Maintenance - General Local Ordinance
 Violation Notes: Returned to compliance on 03/08/2019. NFPA 704 sign(s) properly posted. [RMC 16.32.020; CFC, Section 5003.5] No NFPA 704 is posted. Provide the required NFPA 704 signage in the following locations: front of business.

Violation Division: Riverside City Fire Department
 Violation Program: HMRRP
 Violation Source: CERS,

Site ID: 62221
 Site Name: Riverside Valero
 Violation Date: 08-22-2023
 Citation: HSC 6.7 25284.2 - California Health and Safety Code, Chapter 6.7, Section(s) 25284.2
 Violation Description: "Failure to meet one or more of the following requirements: Install or maintain a liquid-tight spill container. Have a minimum capacity of five gallons. Have a functional drain valve or other method for the removal of liquid from the spill container. Be resistant to galvanic corrosion. Perform a tightness test at installation, every 12 months thereafter, or within 30 days after a repair to the spill container. Tested using applicable manufacturer guidelines, industry codes, engineering standards, or a method approved by a professional engineer. Tested by a certified UST service technician. Maintain records of spill containment testing for 36 months. "

Violation Notes: Returned to compliance on 11/15/2023. OBSERVATION: Observed diesel spill bucket unable to be leaking and would not hold liquid. CORRECTIVE ACTION: Owner/operator shall repair/replace the leaking diesel spill bucket so that bucket is able to hold liquid and contain release until detected. Passing results for repaired/replaced spill bucket can be sent to ustnotifications@rivco.org

Violation Division: Riverside County Department of Env Health
 Violation Program: UST
 Violation Source: CERS,

Site ID: 62221
 Site Name: Riverside Valero
 Violation Date: 09-07-2017
 Citation: 23 CCR 16 2715(i) - California Code of Regulations, Title 23, Chapter 16, Section(s) 2715(i)
 Violation Description: Failure to have a properly qualified service technician test leak detection equipment as required every 12 months (vapor, pressure, hydrostatic (VPH) system, sensors, line-leak detectors (LLD), automatic tank gauge (ATG), etc.).

Violation Notes: Returned to compliance on 02/15/2018.
 Violation Division: Riverside County Department of Env Health
 Violation Program: UST
 Violation Source: CERS,

Site ID: 62221
 Site Name: Riverside Valero
 Violation Date: 09-07-2017

MAP FINDINGS

RIVERSIDE PETROL INC DBA RIVERSIDE VALERO, 17945 VAN BUREN BLVD, RIVERSIDE, CA 92508 (Continued)

Citation: 23 CCR 16 2638(f) - California Code of Regulations, Title 23, Chapter 16, Section(s) 2638(f)
 Violation Description: Failure to properly affix tag/sticker on monitoring equipment being certified, repaired, or replaced.
 Violation Notes: Returned to compliance on 02/15/2018.
 Violation Division: Riverside County Department of Env Health
 Violation Program: UST
 Violation Source: CERS,

Site ID: 62221
 Site Name: Riverside Valero
 Violation Date: 08-29-2019

Citation: 23 CCR 16 2637(f) - California Code of Regulations, Title 23, Chapter 16, Section(s) 2637(f)
 Violation Description: Failure to submit a copy of the secondary containment test results on the Secondary Containment Testing report Form to the UPA within 30 days after the test.
 Violation Notes: Returned to compliance on 10/04/2019. OBSERVATION: Secondary containment testing was conducted on January 26, 2019. Observed that owner/operator failed to submit test results to the CUPA within 30 days of testing. CORRECTIVE ACTION: Owner/operator shall submit test results for secondary containment testing conducted on January 26, 2019 to the CUPA within 30 days. Documents must be provided on state-approved forms.
 Violation Division: Riverside County Department of Env Health
 Violation Program: UST
 Violation Source: CERS,

Site ID: 62221
 Site Name: Riverside Valero
 Violation Date: 09-07-2017

Citation: 23 CCR 16 2712(b) - California Code of Regulations, Title 23, Chapter 16, Section(s) 2712(b)
 Violation Description: Failure to maintain records of repairs, lining, and upgrades on site, or off site if approved by the CUPA, for the life of the UST.
 Violation Notes: Returned to compliance on 02/15/2018.
 Violation Division: Riverside County Department of Env Health
 Violation Program: UST
 Violation Source: CERS,

Site ID: 62221
 Site Name: Riverside Valero
 Violation Date: 01-14-2019

Citation: HSC 6.95 25505(a)(4) - California Health and Safety Code, Chapter 6.95, Section(s) 25505(a)(4)
 Violation Description: Failure to provide initial and annual training to all employees in safety procedures in the event of a release or threatened release of a hazardous material or failure to document and maintain training records for a minimum of three years.
 Violation Notes: Returned to compliance on 03/08/2019. No training records were available for review. Provide documentation on training being conducted for the past 1-3 years.
 Violation Division: Riverside City Fire Department
 Violation Program: HMRRP
 Violation Source: CERS,

Site ID: 62221
 Site Name: Riverside Valero
 Violation Date: 08-31-2020
 Citation: 23 CCR 16 2716(e) - California Code of Regulations, Title 23, Chapter 16, Section(s) 2716(e)

MAP FINDINGS

RIVERSIDE PETROL INC DBA RIVERSIDE VALERO, 17945 VAN BUREN BLVD, RIVERSIDE, CA 92508 (Continued)

Violation Description: For designated operator (DO) monthly inspections conducted before October 1, 2018, failure to comply with one or more of the following requirements: Be performed by an ICC certified DO. Inspect monthly alarm history report, check that alarms are documented and responded to appropriately, and attach a copy. Inspect for the presence of liquid/debris in spill containers. Inspect for the presence of liquid/debris in under dispenser containment (UDC) and ensure that the monitoring equipment is positioned correctly. Inspect for liquid or debris in containment sumps where an alarm occurred with no service visit. Check that all testing and maintenance has been completed and documented. Verify that all facility employees have been trained in accordance with 23 CCR 2715(c). For designated operator (DO) 30 day inspections conducted on and after October 1, 2018, failure to conduct the designated UST operator visual inspection at least once every 30 days.

Violation Notes: Returned to compliance on 10/07/2020.

Violation Division: Riverside County Department of Env Health

Violation Program: UST

Violation Source: CERS,

Site ID: 62221

Site Name: Riverside Valero

Violation Date: 10-03-2019

Citation: 23 CCR 16 2665(b) - California Code of Regulations, Title 23, Chapter 16, Section(s) 2665(b)

Violation Description: "Failure to submit a copy of the overfill prevention equipment inspection results on the Overfill Prevention Equipment Inspection Report Form to the UPA within 30 days after the inspection. "

Violation Notes: Returned to compliance on 12/23/2019.

Violation Division: Riverside County Department of Env Health

Violation Program: UST

Violation Source: CERS,

Site ID: 62221

Site Name: Riverside Valero

Violation Date: 02-28-2019

Citation: Un-Specified

Violation Description: Business Plan Program - Operations/Maintenance - General Local Ordinance

Violation Notes: Returned to compliance on 03/08/2019. NFPA 704 sign(s) properly posted. [RMC 16.32.020; CFC, Section 5003.5] No NFPA 704 is posted. Provide the required NFPA 704 signage in the following locations: front of business.

Violation Division: Riverside City Fire Department

Violation Program: HMRRP

Violation Source: CERS,

Site ID: 62221

Site Name: Riverside Valero

Violation Date: 09-08-2016

Citation: HSC 6.7 25299(a)(9) - California Health and Safety Code, Chapter 6.7, Section(s) 25299(a)(9)

Violation Description: Leak detection equipment disabled or tampered with in a manner that would prevent the monitoring system from detecting and/or alerting the owner/operator of a leak.

Violation Notes: Returned to compliance on 10/05/2016.

Violation Division: Riverside County Department of Env Health

Violation Program: UST

Violation Source: CERS,

Site ID: 62221

Site Name: Riverside Valero

Violation Date: 08-22-2023

Citation: 40 CFR 1 265.33 - U.S. Code of Federal Regulations, Title 40, Chapter 1, Section(s) 265.33

Violation Description: Failure to test and maintain as necessary all facility communications or alarm systems, fire protection equipment, spill control equipment, and decontamination equipment to assure its proper operation in time of emergency.

MAP FINDINGS

RIVERSIDE PETROL INC DBA RIVERSIDE VALERO, 17945 VAN BUREN BLVD, RIVERSIDE, CA 92508 (Continued)

Violation Notes: Returned to compliance on 08/29/2023. OBSERVATION: Unable to verify certification of fire extinguisher on-site. CORRECTIVE ACTION: Owner/operator shall properly test and maintain all emergency equipment. Photos can be sent via the following means: email: rsgarcia@rivco.org / fax: 951-791-1778; or I can stop by and review in-person.

Violation Division: Riverside County Department of Env Health

Violation Program: HW

Violation Source: CERS,

Site ID: 62221

Site Name: Riverside Valero

Violation Date: 09-07-2017

Citation: HSC 6.7 25284 - California Health and Safety Code, Chapter 6.7, Section(s) 25284

Violation Description: Failure to obtain a valid permit to operate from the CUPA.

Violation Notes: Returned to compliance on 09/07/2017.

Violation Division: Riverside County Department of Env Health

Violation Program: UST

Violation Source: CERS,

Site ID: 62221

Site Name: Riverside Valero

Violation Date: 08-29-2019

Citation: 23 CCR 16 2712(b)(1)(F) - California Code of Regulations, Title 23, Chapter 16, Section(s) 2712(b)(1)(F)

Violation Description: "Failure to conduct secondary containment testing, or one or more of the following requirements: Perform the test of the secondary containment system upon installation, within six months of installation and every 36 months thereafter. Perform the test of a secondary containment component within 30 days of a repair or discontinuing vacuum, pressure or hydrostatic monitoring. Use a procedure that demonstrates the system works as well as at installation. Use applicable manufacturer guidelines, industry codes, engineering standard, or professional engineer approval. Performed by a certified service technician. Maintain records of secondary containment testing for 36 months."

Violation Notes: Returned to compliance on 08/29/2019. OBSERVATION: Owner/operator failed to conduct required secondary containment testing every 36 months. Secondary containment testing last conducted on 12/21/2015 and was not conducted again until January 26, 2019. Secondary containment testing was conducted over 30 days late. CORRECTIVE ACTION: Owner/operator shall ensure secondary containment testing is conducted every 36 months as required. Anniversary date does not change due to late testing and will be required to be completed by December 21, 2021, 3 yrs from original test date.

Violation Division: Riverside County Department of Env Health

Violation Program: UST

Violation Source: CERS,

Site ID: 62221

Site Name: Riverside Valero

Violation Date: 09-08-2016

Citation: 23 CCR 16 2712 - California Code of Regulations, Title 23, Chapter 16, Section(s) 2712

Violation Description: Failure to comply with any of the applicable requirements of the permit issued for the operation of the UST system.

Violation Notes: Returned to compliance on 10/05/2016.

Violation Division: Riverside County Department of Env Health

Violation Program: UST

Violation Source: CERS,

Site ID: 62221

Site Name: Riverside Valero

Violation Date: 09-23-2014

Citation: HSC 6.75 25299.30-25299.34 - California Health and Safety Code, Chapter 6.75, Section(s) 25299.30-25299.34

Violation Description: Failure to submit and maintain complete and current Certification of Financial Responsibility or other mechanism of financial assurance.

Violation Notes: Returned to compliance on 11/21/2015.

MAP FINDINGS

RIVERSIDE PETROL INC DBA RIVERSIDE VALERO, 17945 VAN BUREN BLVD, RIVERSIDE, CA 92508 (Continued)

Violation Division: Riverside County Department of Env Health
 Violation Program: UST
 Violation Source: CERS,
 Site ID: 62221
 Site Name: Riverside Valero
 Violation Date: 02-14-2019
 Citation: HSC 6.95 25508(a)(1) - California Health and Safety Code, Chapter 6.95, Section(s) 25508(a)(1)
 Violation Description: Failure to establish and electronically submit an adequate emergency response plan and procedures for a release or threatened release of a hazardous material.
 Violation Notes: Returned to compliance on 03/08/2019. No Emergency Response Plan and Procedures have been completed/submitted. Complete the requirement and submit in CERS
 Violation Division: Riverside City Fire Department
 Violation Program: HMRRP
 Violation Source: CERS,
 Site ID: 62221
 Site Name: Riverside Valero
 Violation Date: 01-14-2019
 Citation: HSC 6.95 25508(a)(1) - California Health and Safety Code, Chapter 6.95, Section(s) 25508(a)(1)
 Violation Description: Failure to complete and electronically submit a site map with all required content.
 Violation Notes: Returned to compliance on 02/14/2019. No site map completed/submitted/or site map submitted has missing components. Update map and upload into CERS and add/change/correct the following items: fire extinguisher locations
 Violation Division: Riverside City Fire Department
 Violation Program: HMRRP
 Violation Source: CERS,
 Site ID: 62221
 Site Name: Riverside Valero
 Violation Date: 09-08-2016
 Citation: 22 CCR 12 66262.34(d) - California Code of Regulations, Title 22, Chapter 12, Section(s) 66262.34(d)
 Violation Description: Failure to send hazardous waste offsite for treatment, storage, or disposal within 180 days (or 270 days if waste is transported over 200 miles) for a generator who generates less than 1000 kilogram per month if all of the following conditions are met: (1) The quantity of hazardous waste accumulated onsite never exceeds 6,000 kilograms. (2) The generator complies with the requirements of 40 Code of Federal Regulations section 262.34(d), (e) and (f). (3) The generator does not hold acutely hazardous waste or extremely hazardous waste in an amount greater than one kilogram for more than 90 days.
 Violation Notes: Returned to compliance on 10/05/2016.
 Violation Division: Riverside County Department of Env Health
 Violation Program: HW
 Violation Source: CERS,
 Site ID: 62221
 Site Name: Riverside Valero
 Violation Date: 09-23-2015
 Citation: 23 CCR 16 2641(a) - California Code of Regulations, Title 23, Chapter 16, Section(s) 2641(a)
 Violation Description: Failure to maintain secondarily contained piping to allow liquid in the event of a leak to drain into sump (i.e. failure to remove test boot, pipe swelling).
 Violation Notes: Returned to compliance on 12/29/2015.
 Violation Division: Riverside County Department of Env Health
 Violation Program: UST
 Violation Source: CERS,
 Site ID: 62221
 Site Name: Riverside Valero

MAP FINDINGS

RIVERSIDE PETROL INC DBA RIVERSIDE VALERO, 17945 VAN BUREN BLVD, RIVERSIDE, CA 92508 (Continued)

Violation Date: 08-23-2022
 Citation: 23 CCR 16 2712(b)(2) - California Code of Regulations, Title 23, Chapter 16, Section(s) 2712(b)(2)
 Violation Description: Failure to maintain monitoring records for release detection and/or maintain records of appropriate follow-up actions.
 Violation Notes: Returned to compliance on 08/22/2023. OBSERVATION: Observed an alarm occurrence on 5/1/22 for L14 Diesel Annular that was not addressed on the month DO reports. Records of alarms and/or records of appropriate follow-up action indicating how alarm conditions were cleared were not available for review. CORRECTIVE ACTION: Owner/operator shall ensure records of appropriate follow-up action for alarm conditions are documented and maintained on site readily available for review. Provide documentation pertaining to L14 5/1/22 alarm and corrective actions taken within thirty days.

Violation Division: Riverside County Department of Env Health
 Violation Program: UST
 Violation Source: CERS,

Site ID: 62221
 Site Name: Riverside Valero
 Violation Date: 08-31-2020
 Citation: 23 CCR 16 2636(f)(1) - California Code of Regulations, Title 23, Chapter 16, Section(s) 2636(f)(1)
 Violation Description: Failure of the leak detection equipment to have an audible and visual alarm as required.
 Violation Notes: Returned to compliance on 10/07/2020.
 Violation Division: Riverside County Department of Env Health
 Violation Program: UST
 Violation Source: CERS,

Site ID: 62221
 Site Name: Riverside Valero
 Violation Date: 09-07-2017
 Citation: 23 CCR 16 2715(e) - California Code of Regulations, Title 23, Chapter 16, Section(s) 2715(e)
 Violation Description: Failure to maintain a copy of the designated operator monthly inspections for the last 12 months on-site or off-site at a readily available location, if approved by the UPA.
 Violation Notes: Returned to compliance on 02/15/2018.
 Violation Division: Riverside County Department of Env Health
 Violation Program: UST
 Violation Source: CERS,

Site ID: 62221
 Site Name: Riverside Valero
 Violation Date: 09-08-2016
 Citation: 40 CFR 1 265.173 - U.S. Code of Federal Regulations, Title 40, Chapter 1, Section(s) 265.173
 Violation Description: Failure to meet the following container management requirements: (a) A container holding hazardous waste must always be closed during storage, except when it is necessary to add or remove waste. (b) A container holding hazardous waste must not be opened, handled, or stored in a manner which may rupture the container or cause it to leak.
 Violation Notes: Returned to compliance on 10/05/2016.
 Violation Division: Riverside County Department of Env Health
 Violation Program: HW
 Violation Source: CERS,

Site ID: 62221
 Site Name: Riverside Valero
 Violation Date: 10-28-2013
 Citation: HSC 6.75 25299.30-25299.34 - California Health and Safety Code, Chapter 6.75, Section(s) 25299.30-25299.34
 Violation Description: Failure to submit and maintain complete and current Certification of Financial Responsibility or other mechanism of financial assurance.
 Violation Notes: Returned to compliance on 12/21/2015.

MAP FINDINGS

RIVERSIDE PETROL INC DBA RIVERSIDE VALERO, 17945 VAN BUREN BLVD, RIVERSIDE, CA 92508 (Continued)

Violation Division: Riverside County Department of Env Health
 Violation Program: UST
 Violation Source: CERS,

Site ID: 62221
 Site Name: Riverside Valero
 Violation Date: 09-07-2017
 Citation: 23 CCR 16 2712 - California Code of Regulations, Title 23, Chapter 16, Section(s) 2712
 Violation Description: Failure to comply with any of the applicable requirements of the permit issued for the operation of the UST system.
 Violation Notes: Returned to compliance on 02/15/2018.

Violation Division: Riverside County Department of Env Health
 Violation Program: UST
 Violation Source: CERS,

Site ID: 62221
 Site Name: Riverside Valero
 Violation Date: 09-23-2014
 Citation: HSC 6.7 25286(a) - California Health and Safety Code, Chapter 6.7, Section(s) 25286(a)
 Violation Description: Failure to submit an complete and accurate application for a permit to operate an underground storage tank, or for renewal of the permit.
 Violation Notes: Returned to compliance on 12/21/2015.

Violation Division: Riverside County Department of Env Health
 Violation Program: UST
 Violation Source: CERS,

Site ID: 62221
 Site Name: Riverside Valero
 Violation Date: 09-21-2016
 Citation: HSC 6.95 25508(a)(1) - California Health and Safety Code, Chapter 6.95, Section(s) 25508(a)(1)
 Violation Description: Failure to annually review and electronically certify that the business plan is complete and accurate on or before the annual due date.
 Violation Notes: Returned to compliance on 10/11/2016.

Violation Division: Riverside City Fire Department
 Violation Program: HMRRP
 Violation Source: CERS,

Site ID: 62221
 Site Name: Riverside Valero
 Violation Date: 09-23-2014
 Citation: HSC 6.7 25299 - California Health and Safety Code, Chapter 6.7, Section(s) 25299
 Violation Description: Failure to comply with one or more of the operating permit conditions.
 Violation Notes: Returned to compliance on 12/21/2015.

Violation Division: Riverside County Department of Env Health
 Violation Program: UST
 Violation Source: CERS,

Site ID: 62221
 Site Name: Riverside Valero
 Violation Date: 02-28-2019
 Citation: HSC 6.95 25508(a)(1) - California Health and Safety Code, Chapter 6.95, Section(s) 25508(a)(1)
 Violation Description: Failure to establish and electronically submit an adequate emergency response plan and procedures for a release or threatened release of a hazardous material.

MAP FINDINGS

RIVERSIDE PETROL INC DBA RIVERSIDE VALERO, 17945 VAN BUREN BLVD, RIVERSIDE, CA 92508 (Continued)

Violation Notes: Returned to compliance on 03/08/2019. No Emergency Response Plan and Procedures have been completed/submitted. Complete the requirement and submit in CERS
 Violation Division: Riverside City Fire Department
 Violation Program: HMRRP
 Violation Source: CERS,

Site ID: 62221
 Site Name: Riverside Valero
 Violation Date: 08-23-2022
 Citation: 23 CCR 16 2636(f)(4) - California Code of Regulations, Title 23, Chapter 16, Section(s) 2636(f)(4)

Violation Description: Failure to meet one or more of the following monitoring requirements in lieu of the requirement to be tightness tested every 12 months: The monitoring system maintains all product piping outside the dispenser to be fail-safe and shut down the pump when a leak is detected. The monitoring system shuts down the pump or stops flow when a leak is detected in the under dispenser containment (UDC).

Violation Notes: Returned to compliance on 08/23/2022. OBSERVATION: The monitoring system did not shut down the 87 turbine or stop flow of product when a leak was detected on the 208 sensors for UDC 1/2, UDC 3/4, UDC 5/6, UDC 7/8, and 87 STP. The fill sump 208 sensors did not shut down their corresponding turbines when tested (piping was observed in the fill sumps). CORRECTIVE ACTION: Owner/operator shall ensure monitoring system is fail-safe and able to shut down the turbine or stop flow of product when a leak is detected or power to the monitoring system is disconnected. Operator was able to repair a "stuck relay" for the 87 turbine. After a retest of all 208 sensors it was observed that they properly shut down the 87 turbine. Operator was able to reprogram the fill sump 208 sensors to shut down their corresponding turbines. Violation was corrected on site.

Violation Division: Riverside County Department of Env Health
 Violation Program: UST
 Violation Source: CERS,

Evaluation:

Eval General Type: Other/Unknown
 Eval Date: 02-14-2019
 Violations Found: Yes
 Eval Type: Other, not routine, done by local agency
 Eval Notes: REINSPECTION
 Eval Division: Riverside City Fire Department
 Eval Program: HMRRP
 Eval Source: CERS,

Eval General Type: Other/Unknown
 Eval Date: 03-02-2020
 Violations Found: Yes
 Eval Type: Other, not routine, done by local agency
 Eval Notes: Not Reported
 Eval Division: Riverside County Department of Env Health
 Eval Program: UST
 Eval Source: CERS,

Eval General Type: Other/Unknown
 Eval Date: 04-18-2022
 Violations Found: Yes
 Eval Type: Other, not routine, done by local agency
 Eval Notes: NOV 2, OF
 Eval Division: Riverside County Department of Env Health
 Eval Program: UST
 Eval Source: CERS,

MAP FINDINGS

RIVERSIDE PETROL INC DBA RIVERSIDE VALERO, 17945 VAN BUREN BLVD, RIVERSIDE, CA 92508 (Continued)

Eval General Type:	Other/Unknown
Eval Date:	08-05-2013
Violations Found:	No
Eval Type:	Other, not routine, done by local agency
Eval Notes:	Not Reported
Eval Division:	Riverside City Fire Department
Eval Program:	HMRRP
Eval Source:	CERS,
Eval General Type:	Compliance Evaluation Inspection
Eval Date:	08-31-2020
Violations Found:	No
Eval Type:	Routine done by local agency
Eval Notes:	SQG
Eval Division:	Riverside County Department of Env Health
Eval Program:	HW
Eval Source:	CERS,
Eval General Type:	Compliance Evaluation Inspection
Eval Date:	08-31-2020
Violations Found:	Yes
Eval Type:	Routine done by local agency
Eval Notes:	2 - Class I violations
Eval Division:	Riverside County Department of Env Health
Eval Program:	UST
Eval Source:	CERS,
Eval General Type:	Other/Unknown
Eval Date:	12-21-2015
Violations Found:	No
Eval Type:	Other, not routine, done by local agency
Eval Notes:	Follow-up Insp. & Witness SB 989 Testing
Eval Division:	Riverside County Department of Env Health
Eval Program:	UST
Eval Source:	CERS,
Eval General Type:	Other/Unknown
Eval Date:	02-23-2018
Violations Found:	No
Eval Type:	Other, not routine, done by local agency
Eval Notes:	UST follow up inspection visit
Eval Division:	Riverside County Department of Env Health
Eval Program:	UST
Eval Source:	CERS,
Eval General Type:	Compliance Evaluation Inspection
Eval Date:	05-08-2023
Violations Found:	No
Eval Type:	Routine done by local agency
Eval Notes:	Inspector I. Enright
Eval Division:	Riverside City Fire Department
Eval Program:	HMRRP

MAP FINDINGS

RIVERSIDE PETROL INC DBA RIVERSIDE VALERO, 17945 VAN BUREN BLVD, RIVERSIDE, CA 92508 (Continued)

Eval Source:	CERS,
Eval General Type:	Compliance Evaluation Inspection
Eval Date:	07-08-2020
Violations Found:	No
Eval Type:	Routine done by local agency
Eval Notes:	Inspector D. Larez
Eval Division:	Riverside City Fire Department
Eval Program:	HMRRP
Eval Source:	CERS,
Eval General Type:	Compliance Evaluation Inspection
Eval Date:	08-13-2024
Violations Found:	Yes
Eval Type:	Routine done by local agency
Eval Notes:	Not Reported
Eval Division:	Riverside County Department of Env Health
Eval Program:	UST
Eval Source:	CERS,
Eval General Type:	Compliance Evaluation Inspection
Eval Date:	09-08-2016
Violations Found:	Yes
Eval Type:	Routine done by local agency
Eval Notes:	Not Reported
Eval Division:	Riverside County Department of Env Health
Eval Program:	UST
Eval Source:	CERS,
Eval General Type:	Other/Unknown
Eval Date:	11-18-2015
Violations Found:	No
Eval Type:	Other, not routine, done by local agency
Eval Notes:	Reviewed UST Insp. Report Onsite w/ Owner & Obtained Signature
Eval Division:	Riverside County Department of Env Health
Eval Program:	UST
Eval Source:	CERS,
Eval General Type:	Other/Unknown
Eval Date:	11-24-2021
Violations Found:	Yes
Eval Type:	Other, not routine, done by local agency
Eval Notes:	NOV / OF
Eval Division:	Riverside County Department of Env Health
Eval Program:	UST
Eval Source:	CERS,
Eval General Type:	Compliance Evaluation Inspection
Eval Date:	01-12-2015
Violations Found:	No
Eval Type:	Routine done by local agency
Eval Notes:	Not Reported
Eval Division:	Riverside City Fire Department

MAP FINDINGS

RIVERSIDE PETROL INC DBA RIVERSIDE VALERO, 17945 VAN BUREN BLVD, RIVERSIDE, CA 92508 (Continued)

Eval Program: HMRRP
 Eval Source: CERS,
 Eval General Type: Other/Unknown
 Eval Date: 02-28-2019
 Violations Found: Yes
 Eval Type: Other, not routine, done by local agency
 Eval Notes: reinspection
 Eval Division: Riverside City Fire Department
 Eval Program: HMRRP
 Eval Source: CERS,
 Eval General Type: Compliance Evaluation Inspection
 Eval Date: 07-12-2013
 Violations Found: No
 Eval Type: Routine done by local agency
 Eval Notes: Not Reported
 Eval Division: Riverside City Fire Department
 Eval Program: HMRRP
 Eval Source: CERS,
 Eval General Type: Other/Unknown
 Eval Date: 08-21-2013
 Violations Found: No
 Eval Type: Other, not routine, done by local agency
 Eval Notes: Not Reported
 Eval Division: Riverside City Fire Department
 Eval Program: HMRRP
 Eval Source: CERS,
 Eval General Type: Compliance Evaluation Inspection
 Eval Date: 08-22-2023
 Violations Found: Yes
 Eval Type: Routine done by local agency
 Eval Notes: Facility is a public gas station with the following underground storage tanks [USTs] on-site: 12,000 gal 87 12,000 gal 91 8,000 gal die All violations shall be corrected. Reinspection/Return-To-Compliance will be completed/verified on or after 09/21/2023.
 Eval Division: Riverside County Department of Env Health
 Eval Program: UST
 Eval Source: CERS,
 Eval General Type: Compliance Evaluation Inspection
 Eval Date: 08-24-2021
 Violations Found: No
 Eval Type: Routine done by local agency
 Eval Notes: Not Reported
 Eval Division: Riverside County Department of Env Health
 Eval Program: UST
 Eval Source: CERS,
 Eval General Type: Compliance Evaluation Inspection
 Eval Date: 09-07-2017
 Violations Found: Yes
 Eval Type: Routine done by local agency

MAP FINDINGS

RIVERSIDE PETROL INC DBA RIVERSIDE VALERO, 17945 VAN BUREN BLVD, RIVERSIDE, CA 92508 (Continued)

Eval Notes:	Not Reported
Eval Division:	Riverside County Department of Env Health
Eval Program:	UST
Eval Source:	CERS,
Eval General Type:	Compliance Evaluation Inspection
Eval Date:	09-08-2016
Violations Found:	Yes
Eval Type:	Routine done by local agency
Eval Notes:	Not Reported
Eval Division:	Riverside County Department of Env Health
Eval Program:	HW
Eval Source:	CERS,
Eval General Type:	Compliance Evaluation Inspection
Eval Date:	09-23-2014
Violations Found:	Yes
Eval Type:	Routine done by local agency
Eval Notes:	Haz. Waste Insp.
Eval Division:	Riverside County Department of Env Health
Eval Program:	HW
Eval Source:	CERS,
Eval General Type:	Compliance Evaluation Inspection
Eval Date:	09-23-2015
Violations Found:	Yes
Eval Type:	Routine done by local agency
Eval Notes:	UST Insp.
Eval Division:	Riverside County Department of Env Health
Eval Program:	UST
Eval Source:	CERS,
Eval General Type:	Other/Unknown
Eval Date:	10-01-2014
Violations Found:	No
Eval Type:	Other, not routine, done by local agency
Eval Notes:	Follow-up Insp.
Eval Division:	Riverside County Department of Env Health
Eval Program:	HW
Eval Source:	CERS,
Eval General Type:	Other/Unknown
Eval Date:	10-01-2014
Violations Found:	No
Eval Type:	Other, not routine, done by local agency
Eval Notes:	Reviewed UST Insp. w/ Owner obtained Signature
Eval Division:	Riverside County Department of Env Health
Eval Program:	UST
Eval Source:	CERS,
Eval General Type:	Compliance Evaluation Inspection
Eval Date:	10-28-2013
Violations Found:	Yes

MAP FINDINGS

RIVERSIDE PETROL INC DBA RIVERSIDE VALERO, 17945 VAN BUREN BLVD, RIVERSIDE, CA 92508 (Continued)

Eval Type: Routine done by local agency
 Eval Notes: UST Insp.
 Eval Division: Riverside County Department of Env Health
 Eval Program: UST
 Eval Source: CERS,

 Eval General Type: Compliance Evaluation Inspection
 Eval Date: 10-31-2013
 Violations Found: No
 Eval Type: Routine done by local agency
 Eval Notes: Haz. Waste Insp.
 Eval Division: Riverside County Department of Env Health
 Eval Program: HW
 Eval Source: CERS,

 Eval General Type: Compliance Evaluation Inspection
 Eval Date: 01-14-2019
 Violations Found: Yes
 Eval Type: Routine done by local agency
 Eval Notes: Not Reported
 Eval Division: Riverside City Fire Department
 Eval Program: HMRRP
 Eval Source: CERS,

 Eval General Type: Other/Unknown
 Eval Date: 02-15-2018
 Violations Found: No
 Eval Type: Other, not routine, done by local agency
 Eval Notes: Not Reported
 Eval Division: Riverside County Department of Env Health
 Eval Program: UST
 Eval Source: CERS,

 Eval General Type: Compliance Evaluation Inspection
 Eval Date: 08-22-2023
 Violations Found: Yes
 Eval Type: Routine done by local agency
 Eval Notes: Facility is a public gas station which operations generate some of the following waste streams: broken nozzles, UST components, testing liquids, and spent absorbent. All violations shall be corrected. Reinspection/Return-To-Compliance will be completed/verified on or after 09/21/2023.
 Eval Division: Riverside County Department of Env Health
 Eval Program: HW
 Eval Source: CERS,

 Eval General Type: Compliance Evaluation Inspection
 Eval Date: 08-23-2022
 Violations Found: Yes
 Eval Type: Routine done by local agency
 Eval Notes: Inspector A. Buse onsite to conduct annual monitoring certification. Technician Aaron Celiceo with PCET Inc. conducted testing (ICC 8035367, exp 12/8/22).
 Eval Division: Riverside County Department of Env Health
 Eval Program: UST
 Eval Source: CERS,

MAP FINDINGS

RIVERSIDE PETROL INC DBA RIVERSIDE VALERO, 17945 VAN BUREN BLVD, RIVERSIDE, CA 92508 (Continued)

Eval General Type:	Compliance Evaluation Inspection
Eval Date:	08-28-2018
Violations Found:	No
Eval Type:	Routine done by local agency
Eval Notes:	Not Reported
Eval Division:	Riverside County Department of Env Health
Eval Program:	UST
Eval Source:	CERS,
Eval General Type:	Compliance Evaluation Inspection
Eval Date:	08-29-2019
Violations Found:	Yes
Eval Type:	Routine done by local agency
Eval Notes:	Annual monitoring certification today. PCET Inc. on site for testing. ICC Certified Service Technician: John Babcock 8897114.
Eval Division:	Riverside County Department of Env Health
Eval Program:	UST
Eval Source:	CERS,
Eval General Type:	Compliance Evaluation Inspection
Eval Date:	09-07-2017
Violations Found:	No
Eval Type:	Routine done by local agency
Eval Notes:	Not Reported
Eval Division:	Riverside County Department of Env Health
Eval Program:	HW
Eval Source:	CERS,
Eval General Type:	Other/Unknown
Eval Date:	09-21-2016
Violations Found:	Yes
Eval Type:	Other, not routine, done by local agency
Eval Notes:	Not Reported
Eval Division:	Riverside City Fire Department
Eval Program:	HMRRP
Eval Source:	CERS,
Eval General Type:	Compliance Evaluation Inspection
Eval Date:	09-23-2014
Violations Found:	Yes
Eval Type:	Routine done by local agency
Eval Notes:	UST Insp.
Eval Division:	Riverside County Department of Env Health
Eval Program:	UST
Eval Source:	CERS,
Eval General Type:	Other/Unknown
Eval Date:	10-03-2019
Violations Found:	Yes
Eval Type:	Other, not routine, done by local agency
Eval Notes:	Re-inspection
Eval Division:	Riverside County Department of Env Health
Eval Program:	UST

MAP FINDINGS

RIVERSIDE PETROL INC DBA RIVERSIDE VALERO, 17945 VAN BUREN BLVD, RIVERSIDE, CA 92508 (Continued)

Eval Source: CERS,

Enforcement Action:

Site ID: 62221
 Site Name: Riverside Valero
 Site Address: 17945 VAN BUREN BLVD
 Site City: RIVERSIDE
 Site Zip: 92508
 Enf Action Date: 08-19-2013
 Enf Action Type: Notice of Violation (Unified Program)
 Enf Action Description: Notice of Violation Issued by the Inspector at the Time of Inspection
 Enf Action Notes: Fines/Penalties Assessed: \$100.00. Administrative citation issued.
 Enf Action Division: Riverside City Fire Department
 Enf Action Program: UNSPEC
 Enf Action Source: CERS,

Site ID: 62221
 Site Name: Riverside Valero
 Site Address: 17945 VAN BUREN BLVD
 Site City: RIVERSIDE
 Site Zip: 92508
 Enf Action Date: 09-15-2020
 Enf Action Type: AEO - Unified Program
 Enf Action Description: Administrative Enforcement Order Based on the Unified Program Statute
 Enf Action Notes: Not Reported
 Enf Action Division: Riverside County Department of Env Health
 Enf Action Program: UST
 Enf Action Source: CERS,

Site ID: 62221
 Site Name: Riverside Valero
 Site Address: 17945 VAN BUREN BLVD
 Site City: RIVERSIDE
 Site Zip: 92508
 Enf Action Date: 09-23-2015
 Enf Action Type: Notice of Violation (Unified Program)
 Enf Action Description: Notice of Violation Issued by the Inspector at the Time of Inspection
 Enf Action Notes: Not Reported
 Enf Action Division: Riverside County Department of Env Health
 Enf Action Program: UST
 Enf Action Source: CERS,

Site ID: 62221
 Site Name: Riverside Valero
 Site Address: 17945 VAN BUREN BLVD
 Site City: RIVERSIDE
 Site Zip: 92508
 Enf Action Date: 09-23-2014
 Enf Action Type: Notice of Violation (Unified Program)
 Enf Action Description: Notice of Violation Issued by the Inspector at the Time of Inspection
 Enf Action Notes: Not Reported

MAP FINDINGS

RIVERSIDE PETROL INC DBA RIVERSIDE VALERO, 17945 VAN BUREN BLVD, RIVERSIDE, CA 92508 (Continued)

Enf Action Division: Riverside County Department of Env Health
 Enf Action Program: HW
 Enf Action Source: CERS,

 Site ID: 62221
 Site Name: Riverside Valero
 Site Address: 17945 VAN BUREN BLVD
 Site City: RIVERSIDE
 Site Zip: 92508
 Enf Action Date: 07-29-2013
 Enf Action Type: Notice of Violation (Unified Program)
 Enf Action Description: Notice of Violation Issued by the Inspector at the Time of Inspection
 Enf Action Notes: Administrative citation issued.
 Enf Action Division: Riverside City Fire Department
 Enf Action Program: UNSPEC
 Enf Action Source: CERS,

 Site ID: 62221
 Site Name: Riverside Valero
 Site Address: 17945 VAN BUREN BLVD
 Site City: RIVERSIDE
 Site Zip: 92508
 Enf Action Date: 10-05-2016
 Enf Action Type: AEO - Unified Program
 Enf Action Description: Administrative Enforcement Order Based on the Unified Program Statute
 Enf Action Notes: Fines/Penalties Assessed: \$1,000.00. Raised sensor in Diesel STP sump. AEO hearing convened at Corona office 10-6-2016. \$1000 fine issued, facility owner accepted. Consent order to be mailed to facility.
 Enf Action Division: Riverside County Department of Env Health
 Enf Action Program: UST
 Enf Action Source: CERS,

 Site ID: 62221
 Site Name: Riverside Valero
 Site Address: 17945 VAN BUREN BLVD
 Site City: RIVERSIDE
 Site Zip: 92508
 Enf Action Date: 09-21-2016
 Enf Action Type: Notice of Violation (Unified Program)
 Enf Action Description: Notice of Violation Issued by the Inspector at the Time of Inspection
 Enf Action Notes: Fines/Penalties Assessed: \$100.00. Administrative Citation.
 Enf Action Division: Riverside City Fire Department
 Enf Action Program: HMRRP
 Enf Action Source: CERS,

 Site ID: 62221
 Site Name: Riverside Valero
 Site Address: 17945 VAN BUREN BLVD
 Site City: RIVERSIDE
 Site Zip: 92508
 Enf Action Date: 10-28-2013
 Enf Action Type: Notice of Violation (Unified Program)
 Enf Action Description: Notice of Violation Issued by the Inspector at the Time of Inspection

MAP FINDINGS

RIVERSIDE PETROL INC DBA RIVERSIDE VALERO, 17945 VAN BUREN BLVD, RIVERSIDE, CA 92508 (Continued)

Enf Action Notes: Not Reported
Enf Action Division: Riverside County Department of Env Health
Enf Action Program: UST
Enf Action Source: CERS,
Site ID: 62221
Site Name: Riverside Valero
Site Address: 17945 VAN BUREN BLVD
Site City: RIVERSIDE
Site Zip: 92508
Enf Action Date: 09-23-2014
Enf Action Type: Notice of Violation (Unified Program)
Enf Action Description: Notice of Violation Issued by the Inspector at the Time of Inspection
Enf Action Notes: Not Reported
Enf Action Division: Riverside County Department of Env Health
Enf Action Program: UST
Enf Action Source: CERS,

Coordinates:

Site ID: 62221
Facility Name: Riverside Valero
Env Int Type Code: HWG
Program ID: 10511479
Coord Name: Not Reported
Ref Point Type Desc: Unknown,
Latitude: 33.885113
Longitude: -117.349503

Affiliation:

Affiliation Type Desc: Legal Owner
Entity Name: Kevin Tran
Entity Title: Not Reported
Affiliation Address: 17945 Van Buren
Affiliation City: Riverside
Affiliation State: CA
Affiliation Country: United States
Affiliation Zip: 92508
Affiliation Phone: (818) 263-5339,
Affiliation Type Desc: Parent Corporation
Entity Name: RIVERSIDE VALERO
Entity Title: Not Reported
Affiliation Address: Not Reported
Affiliation City: Not Reported
Affiliation State: Not Reported
Affiliation Country: Not Reported
Affiliation Zip: Not Reported
Affiliation Phone: ,
Affiliation Type Desc: Property Owner

MAP FINDINGS

RIVERSIDE PETROL INC DBA RIVERSIDE VALERO, 17945 VAN BUREN BLVD, RIVERSIDE, CA 92508 (Continued)

Entity Name: Pankaj Patel
 Entity Title: Not Reported
 Affiliation Address: 1462 Crestview Road
 Affiliation City: Redlands
 Affiliation State: CA
 Affiliation Country: United States
 Affiliation Zip: 92374
 Affiliation Phone: (909) 709-7497,
 Affiliation Type Desc: UST Permit Applicant
 Entity Name: Kevin Tran
 Entity Title: Owner
 Affiliation Address: Not Reported
 Affiliation City: Not Reported
 Affiliation State: Not Reported
 Affiliation Country: Not Reported
 Affiliation Zip: Not Reported
 Affiliation Phone: (818) 263-5339,
 Affiliation Type Desc: Document Preparer
 Entity Name: Patrick Kanchy
 Entity Title: Not Reported
 Affiliation Address: Not Reported
 Affiliation City: Not Reported
 Affiliation State: Not Reported
 Affiliation Country: Not Reported
 Affiliation Zip: Not Reported
 Affiliation Phone: ,
 Affiliation Type Desc: Facility Mailing Address
 Entity Name: Mailing Address
 Entity Title: Not Reported
 Affiliation Address: 17945 Van Buren
 Affiliation City: Riverside
 Affiliation State: CA
 Affiliation Country: Not Reported
 Affiliation Zip: 92508
 Affiliation Phone: ,
 Affiliation Type Desc: UST Property Owner Name
 Entity Name: Pankaj Patel
 Entity Title: Not Reported
 Affiliation Address: 1462 Crestview Rd.
 Affiliation City: Redlands
 Affiliation State: CA
 Affiliation Country: United States
 Affiliation Zip: 92374
 Affiliation Phone: (909) 709-7497,
 Affiliation Type Desc: Identification Signer
 Entity Name: Kevin Tran
 Entity Title: Owner

MAP FINDINGS

RIVERSIDE PETROL INC DBA RIVERSIDE VALERO, 17945 VAN BUREN BLVD, RIVERSIDE, CA 92508 (Continued)

Affiliation Address:	Not Reported
Affiliation City:	Not Reported
Affiliation State:	Not Reported
Affiliation Country:	Not Reported
Affiliation Zip:	Not Reported
Affiliation Phone:	,
Affiliation Type Desc:	Operator
Entity Name:	Riverside Petrol Inc.
Entity Title:	Not Reported
Affiliation Address:	Not Reported
Affiliation City:	Not Reported
Affiliation State:	Not Reported
Affiliation Country:	Not Reported
Affiliation Zip:	Not Reported
Affiliation Phone:	(818) 263-5339,
Affiliation Type Desc:	UST Tank Operator
Entity Name:	Kevin Tran
Entity Title:	Not Reported
Affiliation Address:	17945 Van Buren
Affiliation City:	Riverside
Affiliation State:	CA
Affiliation Country:	United States
Affiliation Zip:	92508
Affiliation Phone:	(951) 780-7814,
Affiliation Type Desc:	UST Tank Owner
Entity Name:	Kevin Tran
Entity Title:	Not Reported
Affiliation Address:	17945 Van Buren
Affiliation City:	Riverside
Affiliation State:	CA
Affiliation Country:	United States
Affiliation Zip:	92508
Affiliation Phone:	(818) 263-5339,
Affiliation Type Desc:	CUPA District
Entity Name:	Riverside Cnty Env Health
Entity Title:	Not Reported
Affiliation Address:	4065 County Circle Drive, Room 104
Affiliation City:	Riverside
Affiliation State:	CA
Affiliation Country:	Not Reported
Affiliation Zip:	92503
Affiliation Phone:	(951) 358-5055,
Affiliation Type Desc:	Environmental Contact
Entity Name:	Kevin Tran
Entity Title:	Not Reported
Affiliation Address:	17945 Van Buren
Affiliation City:	Riverside

MAP FINDINGS

RIVERSIDE PETROL INC DBA RIVERSIDE VALERO, 17945 VAN BUREN BLVD, RIVERSIDE, CA 92508 (Continued)

Affiliation State: CA
 Affiliation Country: Not Reported
 Affiliation Zip: 92508
 Affiliation Phone: ,

15803 RIDGEWAY AVE 15803 RIDGEWAY AVE, RIVERSIDE, CA, 92508		1027448934
▲ 9	ESE 1/10 - 1/3 (1036 ft. / 0.196 mi.)	Other Ascertainable Records
	50 ft. Higher Elevation 1564 ft. Above Sea Level	

Worksheet:

RCRA Listings: Other Ascertainable Records

Date Form Received by Agency: 20220722
 Handler Name: 15803 Ridgeway Ave
 Handler Address: 15803 Ridgeway Ave
 Handler City,State,Zip: RIVERSIDE, CA 92508
 EPA ID: CAC003186691
 Contact Name: ICELA CUEVAS
 Contact Address: 15803 RIDGEWAY AVE
 Contact City,State,Zip: RIVERSIDE, CA 92508
 Contact Telephone: 951-373-0600
 Contact Fax: Not Reported
 Contact Email: CUEVASFENCINGCO@AOL.COM
 Contact Title: Not Reported
 EPA Region: 09
 Land Type: Not Reported
 Federal Waste Generator Description: Not a generator, verified
 Non-Notifier: Not Reported
 Biennial Report Cycle: Not Reported
 Accessibility: Not Reported
 Active Site Indicator: Not Reported
 State District Owner: Not Reported
 State District: Not Reported
 Mailing Address: 15803 RIDGEWAY AVE
 Mailing City,State,Zip: RIVERSIDE, CA 92508
 Owner Name: Icela Cuevas
 Owner Type: Other
 Operator Name: Icela Cuevas
 Operator Type: Other
 Short-Term Generator Activity: No
 Importer Activity: No
 Mixed Waste Generator: No
 Transporter Activity: No
 Transfer Facility Activity: No
 Recycler Activity with Storage: No
 Small Quantity On-Site Burner Exemption: No

MAP FINDINGS

15803 RIDGEWAY AVE, 15803 RIDGEWAY AVE, RIVERSIDE, CA 92508 (Continued)

Smelting Melting and Refining Furnace Exemption:	No
Underground Injection Control:	No
Off-Site Waste Receipt:	No
Universal Waste Indicator:	No
Universal Waste Destination Facility:	No
Federal Universal Waste:	No
Active Site State-Reg Handler:	---
Federal Facility Indicator:	Not Reported
Hazardous Secondary Material Indicator:	N
Sub-Part K Indicator:	Not Reported
2018 GPRA Permit Baseline:	Not on the Baseline
2018 GPRA Renewals Baseline:	Not on the Baseline
202 GPRA Corrective Action Baseline:	No
Subject to Corrective Action Universe:	No
Non-TSDFs Where RCRA CA has Been Imposed Universe:	No
Corrective Action Priority Ranking:	No NCAPS ranking
Environmental Control Indicator:	No
Institutional Control Indicator:	No
Human Exposure Controls Indicator:	N/A
Groundwater Controls Indicator:	N/A
Significant Non-Complier Universe:	No
Unaddressed Significant Non-Complier Universe:	No
Addressed Significant Non-Complier Universe:	No
Significant Non-Complier With a Compliance Schedule Universe:	No
Financial Assurance Required:	Not Reported
Handler Date of Last Change:	20241212
Recognized Trader-Importer:	No
Recognized Trader-Exporter:	No
Importer of Spent Lead Acid Batteries:	No
Exporter of Spent Lead Acid Batteries:	No
Recycler Activity Without Storage:	No
Manifest Broker:	No
Sub-Part P Indicator:	No

Handler - Owner Operator:

Owner/Operator Indicator:	Owner
Owner/Operator Name:	ICELA CUEVAS
Legal Status:	Other
Date Became Current:	Not Reported
Date Ended Current:	Not Reported
Owner/Operator Address:	15803 RIDGEWAY AVE
Owner/Operator City,State,Zip:	RIVERSIDE, CA 92508
Owner/Operator Telephone:	951-373-0600
Owner/Operator Telephone Ext:	Not Reported

MAP FINDINGS

15803 RIDGEWAY AVE, 15803 RIDGEWAY AVE, RIVERSIDE, CA 92508 (Continued)

Owner/Operator Fax: Not Reported
Owner/Operator Email: Not Reported
Owner/Operator Indicator: Operator
Owner/Operator Name: ICELA CUEVAS
Legal Status: Other
Date Became Current: Not Reported
Date Ended Current: Not Reported
Owner/Operator Address: 15803 RIDGEWAY AVE
Owner/Operator City,State,Zip: RIVERSIDE, CA 92508
Owner/Operator Telephone: 951-373-0600
Owner/Operator Telephone Ext: Not Reported
Owner/Operator Fax: Not Reported
Owner/Operator Email: Not Reported

Historic Generators:

Receive Date: 20220722
Handler Name: 15803 RIDGEWAY AVE
Federal Waste Generator Description: Not a generator, verified
State District Owner: Not Reported
Large Quantity Handler of Universal Waste: No
Recognized Trader Importer: No
Recognized Trader Exporter: No
Spent Lead Acid Battery Importer: No
Spent Lead Acid Battery Exporter: No
Current Record: Yes
Non Storage Recycler Activity: No
Electronic Manifest Broker: No

List of NAICS Codes and Descriptions:

NAICS Code: 56299
NAICS Description: All Other Waste Management Services

Facility Has Received Notices of Violations:

Violations: No Violations Found

Evaluation Action Summary:

Evaluations: No Evaluations Found

E MANIFEST: Other Ascertainable Records

Manifest Tracking Number: 023666380JJK
Last Updated Date: 20220819
Shipped Date: 20220808
Received Date: 20220808
Manifest Status: Signed
Submission Type: DataImage5Copy
Origin Type: Service

MAP FINDINGS

15803 RIDGEWAY AVE, 15803 RIDGEWAY AVE, RIVERSIDE, CA 92508 (Continued)

Generator EPA ID: CAC003186691
 Generator Name: Icela Cuevas
 Generator Location Street Number: Not Reported
 Generator Location Street 1: 15803 RIDGEWAY AVE
 Generator Location Street 2: Not Reported
 Generator Location City: RIVERSIDE
 Generator Location State: CA
 Generator Location Zip: 92508
 Generator Mail Street Number: Not Reported
 Generator Mail Street 1: 15803 RIDGEWAY AVE
 Generator Mail Street 2: Not Reported
 Generator Mail City: RIVERSIDE
 Generator Mail Zip: 92508
 Generator Mail State: CA
 Generator Contact Company Name: Not Reported
 Designated Facility EPA ID: CAD009007626
 Designated Facility Name: Azusa Land Reclamation Co Inc
 Designated Facility Mail Street Number: Not Reported
 Designated Facility Mail Street 1: Not Reported
 Designated Facility Mail Street 2: 1211 W. GLADSTONE STREET
 Designated Facility Mail City: AZUSA
 Designated Facility Mail Zip: 91702
 Designated Facility Mail State: CA
 Designated Facility Location Street Number: Not Reported
 Designated Facility Location Street 1: 1211 W. GLADSTONE STREET
 Designated Facility Location Street 2: Not Reported
 Designated Facility Location City: AZUSA
 Designated Facility Location Zip: 91702
 Designated Facility Location State: CA
 Designated Facility Contact Company Name: Not Reported
 Manifest Residue Indicator: N
 Rejection Indicator: N

Transporter:

Manifest Tracking Number: 023666380JJK
 Transporter Line Number: 1
 Transporter EPA ID: CAR000152058
 Transporter Name: Earthwise Services Llc

Waste Line:

Manifest Tracking Number: 023666380JJK
 Waste Line Number: 1
 U.S. DOT Hazardous Indicator: Y
 U.S. DOT ID Number: NA2212
 U.S. DOT Description: Na2212, Asbestos, 9, Pg Iii, Rq (Asbestos)
 Non-Hazardous Waste Description: Not Reported
 Number of Containers: 20

MAP FINDINGS

15803 RIDGEWAY AVE, 15803 RIDGEWAY AVE, RIVERSIDE, CA 92508 (Continued)

Container Type Code: BA
 Container Type Description: Burlap, cloth, paper, or plastic bags
 Waste Quantity: 1
 Quantity Unit of Measure Code: Y
 Quantity Unit of Measure Description: Cubic Yards
 Waste Quantity, in Tons: 0.84
 Acute Waste Quantity, in Tons: 0
 Non-Acute Waste Quantity, in Tons: 0.84
 Waste Quantity, in Kilograms: 761.9052
 Acute Waste Quantity, in Kilograms: 0
 Non-Acute Waste Quantity, in Kilograms: 761.9052
 Management Method Code: H132
 Management Method Description: LANDFILL (WITH PRIOR TREATMENT AND/OR STABILIZATION)
 Waste Residue Indicator: N
 Quantity Discrepancy Indicator: N
 Waste Type Discrepancy Indicator: N
 Waste Density: Not Reported
 Waste Density Unit of Measure Code: Not Reported
 Waste Density Unit of Measure Description: Not Reported
 Form Code: Not Reported
 Form Code Description: Not Reported
 Source Code: Not Reported
 Source Code Description: Not Reported
 Waste Minimization Code: Not Reported
 Waste Minimization Code Description: Not Reported
 Consent Number: Not Reported
 EPA Waste Indicator: N
 Federal Waste Codes: Not Reported
 Quantity Haz Kg: 0
 Quantity Haz Tons: 0
 Quantity Non Haz Kg: 761.9052
 Quantity Non Haz Tons: 0.84
 State Waste Codes: CA-151

16201 ALTA CRESTA AVE			1026161843
16201 ALTA CRESTA AVE, RIVERSIDE, CA, 92508-9366			
▲ 10	SSE 1/10 - 1/3	(1088 ft. / 0.206 mi.)	Other Ascertainable Records
	76 ft. Higher Elevation	1590 ft. Above Sea Level	

Worksheet:

RCRA Listings: Other Ascertainable Records

Date Form Received by Agency: 20200331
 Handler Name: 16201 Alta Cresta Ave
 Handler Address: 16201 Alta Cresta Ave
 Handler City,State,Zip: RIVERSIDE, CA 92508-9366
 EPA ID: CAC003061826

MAP FINDINGS

16201 ALTA CRESTA AVE, 16201 ALTA CRESTA AVE, RIVERSIDE, CA 92508-9366 (Continued)

Contact Name: ANN JOHNSON
 Contact Address: 19069 VAN BUREN BLVD
 Contact City,State,Zip: RIVERSIDE, CA 92508-9366
 Contact Telephone: 951-965-8832
 Contact Fax: Not Reported
 Contact Email: GRANNYAMJ41@GMAIL.COM
 Contact Title: Not Reported
 EPA Region: 09
 Land Type: Not Reported
 Federal Waste Generator Description: Not a generator, verified
 Non-Notifier: Not Reported
 Biennial Report Cycle: Not Reported
 Accessibility: Not Reported
 Active Site Indicator: Not Reported
 State District Owner: Not Reported
 State District: Not Reported
 Mailing Address: 19069 VAN BUREN BLVD
 Mailing City,State,Zip: RIVERSIDE, CA 92508-9366
 Owner Name: Ann Johnson
 Owner Type: Other
 Operator Name: Ann Johnson
 Operator Type: Other
 Short-Term Generator Activity: No
 Importer Activity: No
 Mixed Waste Generator: No
 Transporter Activity: No
 Transfer Facility Activity: No
 Recycler Activity with Storage: No
 Small Quantity On-Site Burner Exemption: No
 Smelting Melting and Refining Furnace Exemption: No
 Underground Injection Control: No
 Off-Site Waste Receipt: No
 Universal Waste Indicator: No
 Universal Waste Destination Facility: No
 Federal Universal Waste: No
 Active Site State-Reg Handler: ---
 Federal Facility Indicator: Not Reported
 Hazardous Secondary Material Indicator: N
 Sub-Part K Indicator: Not Reported
 2018 GPRA Permit Baseline: Not on the Baseline
 2018 GPRA Renewals Baseline: Not on the Baseline
 202 GPRA Corrective Action Baseline: No
 Subject to Corrective Action Universe: No
 Non-TSDFs Where RCRA CA has Been Imposed Universe: No
 Corrective Action Priority Ranking: No NCAPS ranking
 Environmental Control Indicator: No
 Institutional Control Indicator: No

MAP FINDINGS

16201 ALTA CRESTA AVE, 16201 ALTA CRESTA AVE, RIVERSIDE, CA 92508-9366 (Continued)

Human Exposure Controls Indicator: N/A
 Groundwater Controls Indicator: N/A
 Significant Non-Complier Universe: No
 Unaddressed Significant Non-Complier Universe: No
 Addressed Significant Non-Complier Universe: No
 Significant Non-Complier With a Compliance Schedule Universe: No
 Financial Assurance Required: Not Reported
 Handler Date of Last Change: 20241211
 Recognized Trader-Importer: No
 Recognized Trader-Exporter: No
 Importer of Spent Lead Acid Batteries: No
 Exporter of Spent Lead Acid Batteries: No
 Recycler Activity Without Storage: No
 Manifest Broker: No
 Sub-Part P Indicator: No

Handler - Owner Operator:

Owner/Operator Indicator: Owner
 Owner/Operator Name: ANN JOHNSON
 Legal Status: Other
 Date Became Current: Not Reported
 Date Ended Current: Not Reported
 Owner/Operator Address: 19069 VAN BUREN BLVD
 Owner/Operator City,State,Zip: RIVERSIDE, CA 92508-9366
 Owner/Operator Telephone: 951-965-8832
 Owner/Operator Telephone Ext: Not Reported
 Owner/Operator Fax: Not Reported
 Owner/Operator Email: Not Reported

Owner/Operator Indicator: Operator
 Owner/Operator Name: ANN JOHNSON
 Legal Status: Other
 Date Became Current: Not Reported
 Date Ended Current: Not Reported
 Owner/Operator Address: 19069 VAN BUREN BLVD
 Owner/Operator City,State,Zip: RIVERSIDE, CA 92508-9366
 Owner/Operator Telephone: 951-965-8832
 Owner/Operator Telephone Ext: Not Reported
 Owner/Operator Fax: Not Reported
 Owner/Operator Email: Not Reported

Historic Generators:

Receive Date: 20200331
 Handler Name: 16201 ALTA CRESTA AVE
 Federal Waste Generator Description: Not a generator, verified
 State District Owner: Not Reported

MAP FINDINGS

16201 ALTA CRESTA AVE, 16201 ALTA CRESTA AVE, RIVERSIDE, CA 92508-9366 (Continued)

Large Quantity Handler of Universal Waste:	No
Recognized Trader Importer:	No
Recognized Trader Exporter:	No
Spent Lead Acid Battery Importer:	No
Spent Lead Acid Battery Exporter:	No
Current Record:	Yes
Non Storage Recycler Activity:	No
Electronic Manifest Broker:	No

List of NAICS Codes and Descriptions:

NAICS Code:	56299
NAICS Description:	All Other Waste Management Services

Facility Has Received Notices of Violations:

Violations:	No Violations Found
-------------	---------------------

Evaluation Action Summary:

Evaluations:	No Evaluations Found
--------------	----------------------

E MANIFEST: Other Ascertainable Records

Manifest Tracking Number:	021380594JJK
Last Updated Date:	20200508
Shipped Date:	20200417
Received Date:	20200417
Manifest Status:	Signed
Submission Type:	DataImage5Copy
Origin Type:	Service
Generator EPA ID:	CAC003061826
Generator Name:	Ann Johnson
Generator Location Street Number:	Not Reported
Generator Location Street 1:	16201 ALTA CRESTA AVE
Generator Location Street 2:	Not Reported
Generator Location City:	RIVERSIDE
Generator Location State:	CA
Generator Location Zip:	92508
Generator Mail Street Number:	Not Reported
Generator Mail Street 1:	16201 ALTA CRESTA AVE
Generator Mail Street 2:	Not Reported
Generator Mail City:	RIVERSIDE
Generator Mail Zip:	92508
Generator Mail State:	CA
Generator Contact Company Name:	Not Reported
Designated Facility EPA ID:	CAT080013352
Designated Facility Name:	World Oil Recycling
Designated Facility Mail Street Number:	2000
Designated Facility Mail Street 1:	CA90222 CA037US 2000

MAP FINDINGS

16201 ALTA CRESTA AVE, 16201 ALTA CRESTA AVE, RIVERSIDE, CA 92508-9366 (Continued)

Designated Facility Mail Street 2: N. ALAMEDA STREET
 Designated Facility Mail City: COMPTON
 Designated Facility Mail Zip: 90222
 Designated Facility Mail State: CA
 Designated Facility Location Street Number: 2000
 Designated Facility Location Street 1: N. ALAMEDA STREET
 Designated Facility Location Street 2: Not Reported
 Designated Facility Location City: COMPTON
 Designated Facility Location Zip: 90222-0000
 Designated Facility Location State: CA
 Designated Facility Contact Company Name: Not Reported
 Manifest Residue Indicator: N
 Rejection Indicator: N

Transporter:

Manifest Tracking Number: 021380594JJK
 Transporter Line Number: 1
 Transporter EPA ID: CAL000437333
 Transporter Name: A1 Oil Recycling Llc

Waste Line:

Manifest Tracking Number: 021380594JJK
 Waste Line Number: 1
 U.S. DOT Hazardous Indicator: N
 U.S. DOT ID Number: Not Reported
 U.S. DOT Description: Not Reported
 Non-Hazardous Waste Description: Non-Rcra Hazardous Waste, Liquid (Waste Oil)
 Number of Containers: 1
 Container Type Code: DM
 Container Type Description: Metal drums, barrels, kegs
 Waste Quantity: 55
 Quantity Unit of Measure Code: G
 Quantity Unit of Measure Description: Gallons
 Waste Quantity, in Tons: 0.2293578
 Acute Waste Quantity, in Tons: 0
 Non-Acute Waste Quantity, in Tons: 0.2293578
 Waste Quantity, in Kilograms: 208.03441
 Acute Waste Quantity, in Kilograms: 0
 Non-Acute Waste Quantity, in Kilograms: 208.03441
 Management Method Code: H039
 Management Method Description: OTHER RECOVERY OR RECLAMATION FOR REUSE
 Waste Residue Indicator: N
 Quantity Discrepancy Indicator: N
 Waste Type Discrepancy Indicator: N
 Waste Density: Not Reported
 Waste Density Unit of Measure Code: Not Reported

MAP FINDINGS

16201 ALTA CRESTA AVE, 16201 ALTA CRESTA AVE, RIVERSIDE, CA 92508-9366 (Continued)

Waste Density Unit of Measure: Not Reported
 Description:
 Form Code: Not Reported
 Form Code Description: Not Reported
 Source Code: Not Reported
 Source Code Description: Not Reported
 Waste Minimization Code: Not Reported
 Waste Minimization Code Description: Not Reported
 Consent Number: Not Reported
 EPA Waste Indicator: N
 Federal Waste Codes: Not Reported
 Quantity Haz Kg: 0
 Quantity Haz Tons: 0
 Quantity Non Haz Kg: 208.03441
 Quantity Non Haz Tons: 0.2293578
 State Waste Codes: CA-221

RIVERSIDE CAR CLINIC 17846 VAN BUREN BLVD, RIVERSIDE, CA, 92508		S125545482				
▲ B11	<table border="1" style="width: 100%; border-collapse: collapse;"> <tr> <td style="width: 30%;">S 1/10 - 1/3</td> <td style="width: 15%; text-align: center;">(1130 ft. / 0.214 mi.)</td> </tr> <tr> <td>46 ft. Higher Elevation</td> <td style="text-align: center;">1560 ft. Above Sea Level</td> </tr> </table>	S 1/10 - 1/3	(1130 ft. / 0.214 mi.)	46 ft. Higher Elevation	1560 ft. Above Sea Level	Local Lists of Hazardous waste / Contaminated Sites Other Ascertainable Records
S 1/10 - 1/3	(1130 ft. / 0.214 mi.)					
46 ft. Higher Elevation	1560 ft. Above Sea Level					

Worksheet:

CERS HAZ WASTE: Local Lists of Hazardous waste / Contaminated Sites

Name: RIVERSIDE CAR CLINIC
 Address: 17846 VAN BUREN BLVD
 City,State,Zip: RIVERSIDE, CA 92508
 Site ID: 556260
 CERS ID: 10316155
 CERS Description: Hazardous Waste Generator

Violations:

Site ID: 556260
 Site Name: Riverside Car Clinic
 Violation Date: 10-26-2023
 Citation: 40 CFR 1 265.31 - U.S. Code of Federal Regulations, Title 40, Chapter 1, Section(s) 265.31
 Violation Description: Failure to maintain and operate the facility to minimize the possibility of a fire, explosion, or any unplanned sudden or non-sudden release of hazardous waste or hazardous waste constituents to air, soil, or surface water which could threaten human health or the environment.
 Violation Notes: Returned to compliance on 04/11/2024. OBSERVATION: Observed used absorbent and spent rags on ground, under outside work table, around drums, and near used oil tank. CORRECTIVE ACTION: Owner/operator shall place used absorbent and spent rags in the appropriate designated containers, and manage according to Title 22 hazardous waste regulations. Photos can be sent via the following means: email: rsgarcia@rivco.org / fax: 951-791-1778; or I can stop by and review in-person.
 Violation Division: Riverside County Department of Env Health
 Violation Program: HW
 Violation Source: CERS,
 Site ID: 556260
 Site Name: Riverside Car Clinic

MAP FINDINGS

RIVERSIDE CAR CLINIC, 17846 VAN BUREN BLVD, RIVERSIDE, CA 92508 (Continued)

Violation Date: 11-03-2020
 Citation: 40 CFR 1 262.34(d)(5)(iii) - U.S. Code of Federal Regulations, Title 40, Chapter 1, Section(s) 262.34(d)(5)(iii)
 Violation Description: Failure to ensure that all employees are thoroughly familiar with proper waste handling and emergency procedures, relevant to their responsibilities during normal facility operations and emergencies.
 Violation Notes: Returned to compliance on 01/12/2021. OBSERVATION: Observed several waste oil spills and oil soak absorbent under new and used oil areas. Employee described discarding used absorbent to the municipal trash. CORRECTIVE ACTION: Owner/operator shall provide all employees with refresher training in order to ensure appropriate safety and knowledge of hazardous wastes on site. Instruct employees on proper oil transfer, spill clean up, hazardous waste streams and their storage. Create a syllabus and sign in log and provide a copy to hbarrios@rivco.org.
 Violation Division: Riverside County Department of Env Health
 Violation Program: HW
 Violation Source: CERS,
 Site ID: 556260
 Site Name: Riverside Car Clinic
 Violation Date: 01-13-2021
 Citation: 40 CFR 1 265.31 - U.S. Code of Federal Regulations, Title 40, Chapter 1, Section(s) 265.31
 Violation Description: Failure to maintain and operate the facility to minimize the possibility of a fire, explosion, or any unplanned sudden or non-sudden release of hazardous waste or hazardous waste constituents to air, soil, or surface water which could threaten human health or the environment.
 Violation Notes: Returned to compliance on 02/17/2021. OBSERVATION: Observed used, oil soaked absorbent on the ground under the filter drain table, in the hazardous waste secondary containment, on the floor of the service bays and oil deposition in a cart, and on a large table top. Also, observed oil draining basins stored outside and accumulating oily water. CORRECTIVE ACTION: Owner/operator shall clean up all used absorbent and place it in the hazardous waste, solid / absorbent drum and manage according to Title 22 hazardous waste regulations. Discontinue using the large table with holes as an oil filter drainage system. Provide a drainage system for the used filters, that contains the oil during drainage. Ensure the drainage container is emptied into the used oil tank daily.
 Violation Division: Riverside County Department of Env Health
 Violation Program: HW
 Violation Source: CERS,
 Site ID: 556260
 Site Name: Riverside Car Clinic
 Violation Date: 11-03-2020
 Citation: 40 CFR 1 265.31 - U.S. Code of Federal Regulations, Title 40, Chapter 1, Section(s) 265.31
 Violation Description: Failure to maintain and operate the facility to minimize the possibility of a fire, explosion, or any unplanned sudden or non-sudden release of hazardous waste or hazardous waste constituents to air, soil, or surface water which could threaten human health or the environment.
 Violation Notes: Returned to compliance on 02/17/2021. OBSERVATION: Observed Oil spills under the new oil stand, under a large outside work table, under the waste oil tote, in the service bays and on the top of two 55 gallon waste oil drums. CORRECTIVE ACTION: Owner/operator shall clean up all spills and manage according to Title 22 hazardous waste regulations. Submit compliance photos to hbarrios@rivco.org
 Violation Division: Riverside County Department of Env Health
 Violation Program: HW
 Violation Source: CERS,
 Site ID: 556260
 Site Name: Riverside Car Clinic
 Violation Date: 10-26-2023
 Citation: 40 CFR 1 265.174 - U.S. Code of Federal Regulations, Title 40, Chapter 1, Section(s) 265.174
 Violation Description: Failure to inspect hazardous waste storage areas at least weekly and look for leaking and deteriorating containers.
 Violation Notes: Returned to compliance on 04/11/2024. OBSERVATION: Observed that weekly inspections of hazardous waste storage areas are occurring however, deficiencies observed are not being corrected. Specifically, observed used absorbent and spent rags on ground, under outside work table, around drums, and near used oil tank. CORRECTIVE ACTION: Owner/operator shall correct any deficiencies observed during weekly hazardous waste storage area inspections.

MAP FINDINGS

RIVERSIDE CAR CLINIC, 17846 VAN BUREN BLVD, RIVERSIDE, CA 92508 (Continued)

Violation Division: Riverside County Department of Env Health
 Violation Program: HW
 Violation Source: CERS,
 Site ID: 556260
 Site Name: Riverside Car Clinic
 Violation Date: 10-26-2023
 Citation: 22 CCR 12 66262.40(a) - California Code of Regulations, Title 22, Chapter 12, Section(s) 66262.40(a)
 Violation Description: Failure to keep a copy of each properly signed manifest for at least three years from the date the waste was accepted by the initial transporter. The manifest signed at the time the waste was accepted for transport shall be kept until receiving a signed copy from the designated facility which received the waste.
 Violation Notes: Returned to compliance on 04/17/2024. OBSERVATION: Observed numerous manifests from 2021 and 2022 with no matching TSDf-signed copies. CORRECTIVE ACTION: Owner/operator shall locate TSDf-signed copy of aforementioned manifest. Copies of documentation can be sent via the following means: email: rsgarcia@rivco.org / fax: 951-791-1778; or I can stop by and review in-person.

Violation Division: Riverside County Department of Env Health
 Violation Program: HW
 Violation Source: CERS,
 Site ID: 556260
 Site Name: Riverside Car Clinic
 Violation Date: 10-26-2023
 Citation: HSC 6.5 25144.6(b) - California Health and Safety Code, Chapter 6.5, Section(s) 25144.6(b)
 Violation Description: Failure to properly manage reusable soiled textile materials prior to being sent for laundering.
 Violation Notes: Returned to compliance on 04/11/2024. OBSERVATION: Observed improper textile/contaminated rag management. Specifically, observed spent rags on ground, under outside work table, around drums, and near used oil tank. CORRECTIVE ACTION: Owner/operator shall properly manage used/soiled textiles. Photos can be sent via the following means: email: rsgarcia@rivco.org / fax: 951-791-1778; or I can stop by and review in-person.

Violation Division: Riverside County Department of Env Health
 Violation Program: HW
 Violation Source: CERS,
 Site ID: 556260
 Site Name: Riverside Car Clinic
 Violation Date: 11-03-2020
 Citation: 40 CFR 1 265.173 - U.S. Code of Federal Regulations, Title 40, Chapter 1, Section(s) 265.173
 Violation Description: Failure to meet the following container management requirements: (a) A container holding hazardous waste must always be closed during storage, except when it is necessary to add or remove waste. (b) A container holding hazardous waste must not be opened, handled, or stored in a manner which may rupture the container or cause it to leak.
 Violation Notes: Returned to compliance on 01/13/2021. OBSERVATION: Observed a waste oil tote, 3- 55 gallon drums and a waste oil tank without cover/lid in place. CORRECTIVE ACTION: Owner/operator shall maintain all hazardous waste containers closed when not adding/removing hazardous waste.

Violation Division: Riverside County Department of Env Health
 Violation Program: HW
 Violation Source: CERS,
 Site ID: 556260
 Site Name: Riverside Car Clinic
 Violation Date: 04-11-2024
 Citation: 22 CCR 12 66262.40(a) - California Code of Regulations, Title 22, Chapter 12, Section(s) 66262.40(a)
 Violation Description: Failure to keep a copy of each properly signed manifest for at least three years from the date the waste was accepted by the initial transporter. The manifest signed at the time the waste was accepted for transport shall be kept until receiving a signed copy from the designated facility which received the waste.
 Violation Notes: Returned to compliance on 04/17/2024. OBSERVATION: Observed numerous manifests from 2021 and 2022 with no matching TSDf-signed copy. CORRECTIVE ACTION: Owner/operator shall locate TSDf-signed copy of aforementioned manifest.

MAP FINDINGS

RIVERSIDE CAR CLINIC, 17846 VAN BUREN BLVD, RIVERSIDE, CA 92508 (Continued)

Violation Division: Riverside County Department of Env Health
 Violation Program: HW
 Violation Source: CERS,
 Site ID: 556260
 Site Name: Riverside Car Clinic
 Violation Date: 11-03-2020
 Citation: 40 CFR 1 265.174 - U.S. Code of Federal Regulations, Title 40, Chapter 1, Section(s) 265.174
 Violation Description: Failure to inspect hazardous waste storage areas at least weekly and look for leaking and deteriorating containers.
 Violation Notes: Returned to compliance on 11/03/2020. OBSERVATION: Observed that weekly inspections of hazardous waste storage areas are occurring however, deficiencies observed are not being corrected. Specifically, waste oil spills and absorbent disposal to trash. CORRECTIVE ACTION: Owner/operator shall correct any deficiencies observed during weekly hazardous waste storage area inspections. A discussion was held with the owners and a routine weekly inspection will be conducted. Violation corrected on site.
 Violation Division: Riverside County Department of Env Health
 Violation Program: HW
 Violation Source: CERS,

Evaluation:

Eval General Type: Other/Unknown
 Eval Date: 01-13-2021
 Violations Found: Yes
 Eval Type: Other, not routine, done by local agency
 Eval Notes: Hazardous Waste reinspection following the 11/3/20 initial inspection.
 Eval Division: Riverside County Department of Env Health
 Eval Program: HW
 Eval Source: CERS,
 Eval General Type: Compliance Evaluation Inspection
 Eval Date: 11-03-2020
 Violations Found: No
 Eval Type: Routine done by local agency
 Eval Notes: This facility no longer stores threshold quantities of hazardous materials and will be removed from the Disclosure Program. Hazardous materials are now purchased in 6 gallon containers. Property Owner has left on site a, 1500 gallon waste tank that requires pumping, capping and closure signage. A supplemental report was left on site which describes the proper tank closure process. Also, a 55 gallon drum of Diesel coolant that belongs to the property owner, shall be removed by the property owner, so that it does not become part of this facility's hazardous material inventory.
 Eval Division: Riverside County Department of Env Health
 Eval Program: HMRRP
 Eval Source: CERS,
 Eval General Type: Compliance Evaluation Inspection
 Eval Date: 11-03-2020
 Violations Found: Yes
 Eval Type: Routine done by local agency
 Eval Notes: This facility is a small quantity, hazardous waste generator of used oil, coolant, brake fluid, filters, parts washer sludge, used batteries and absorbent. Property Owner has left on site a, 1500 gallon waste tank that requires pumping, capping and closure signage. A supplemental report was left on site which describes the proper tank closure process. Also, a 55 gallon drum of Diesel coolant that belongs to the property owner, shall be removed by the property owner, so that it does not become part of this facility's hazardous material inventory.
 Eval Division: Riverside County Department of Env Health
 Eval Program: HW
 Eval Source: CERS,

MAP FINDINGS

RIVERSIDE CAR CLINIC, 17846 VAN BUREN BLVD, RIVERSIDE, CA 92508 (Continued)

Eval General Type:	Other/Unknown
Eval Date:	04-11-2024
Violations Found:	Yes
Eval Type:	Other, not routine, done by local agency
Eval Notes:	Today's reinspection was completed to serve as a follow-up to the routine inspection conducted on 10/26/2023. All violations shall be corrected. Reinspection/Return-To-Compliance will be completed/verified on or after 04/25/2024. To correct violations submit supporting documentation and/or photos via email to: rsgarcia@rivco.org or compliance status can be verified in-person.
Eval Division:	Riverside County Department of Env Health
Eval Program:	HW
Eval Source:	CERS,
Eval General Type:	Compliance Evaluation Inspection
Eval Date:	10-26-2023
Violations Found:	Yes
Eval Type:	Routine done by local agency
Eval Notes:	Facility is an automotive repair shop which generates the following waste streams: used oil, used antifreeze, spent rags, and used filters. All violations shall be corrected. Reinspection/Return-To-Compliance will be completed/verified on or after 11/25/2023.
Eval Division:	Riverside County Department of Env Health
Eval Program:	HW
Eval Source:	CERS,

Coordinates:

Site ID:	556260
Facility Name:	Riverside Car Clinic
Env Int Type Code:	HWG
Program ID:	10316155
Coord Name:	Not Reported
Ref Point Type Desc:	Center of a facility or station.,
Latitude:	33.884780
Longitude:	-117.350960

Affiliation:

Affiliation Type Desc:	Document Preparer
Entity Name:	Bruce Bachman
Entity Title:	Not Reported
Affiliation Address:	Not Reported
Affiliation City:	Not Reported
Affiliation State:	Not Reported
Affiliation Country:	Not Reported
Affiliation Zip:	Not Reported
Affiliation Phone:	,
Affiliation Type Desc:	Facility Mailing Address
Entity Name:	Mailing Address
Entity Title:	Not Reported
Affiliation Address:	17846 Van Buren Blvd
Affiliation City:	Riverside
Affiliation State:	CA
Affiliation Country:	Not Reported

MAP FINDINGS

RIVERSIDE CAR CLINIC, 17846 VAN BUREN BLVD, RIVERSIDE, CA 92508 (Continued)

Affiliation Zip: 92508
 Affiliation Phone: ,
 Affiliation Type Desc: Operator
 Entity Name: Riverside Car Clinic
 Entity Title: Not Reported
 Affiliation Address: Not Reported
 Affiliation City: Not Reported
 Affiliation State: Not Reported
 Affiliation Country: Not Reported
 Affiliation Zip: Not Reported
 Affiliation Phone: (951) 203-1874,
 Affiliation Type Desc: Property Owner
 Entity Name: Barney Northcote
 Entity Title: Not Reported
 Affiliation Address: 17846 Van Buren Blvd
 Affiliation City: Riverside
 Affiliation State: CA
 Affiliation Country: United States
 Affiliation Zip: 92508
 Affiliation Phone: (951) 377-4504,
 Affiliation Type Desc: Parent Corporation
 Entity Name: Riverside Car Clinic
 Entity Title: Not Reported
 Affiliation Address: Not Reported
 Affiliation City: Not Reported
 Affiliation State: Not Reported
 Affiliation Country: Not Reported
 Affiliation Zip: Not Reported
 Affiliation Phone: ,
 Affiliation Type Desc: Environmental Contact
 Entity Name: Bonnie Bachman
 Entity Title: Not Reported
 Affiliation Address: 17846 Van Buren Blvd
 Affiliation City: Riverside
 Affiliation State: CA
 Affiliation Country: Not Reported
 Affiliation Zip: 92508
 Affiliation Phone: ,
 Affiliation Type Desc: Identification Signer
 Entity Name: Bruce Bachman
 Entity Title: Owner
 Affiliation Address: Not Reported
 Affiliation City: Not Reported
 Affiliation State: Not Reported
 Affiliation Country: Not Reported
 Affiliation Zip: Not Reported
 Affiliation Phone: ,

MAP FINDINGS

RIVERSIDE CAR CLINIC, 17846 VAN BUREN BLVD, RIVERSIDE, CA 92508 (Continued)

Affiliation Type Desc:	Legal Owner
Entity Name:	Bruce Bachman
Entity Title:	Not Reported
Affiliation Address:	18675 Mariposa Ave
Affiliation City:	Riverside
Affiliation State:	CA
Affiliation Country:	United States
Affiliation Zip:	92508
Affiliation Phone:	(951) 780-4933,
Affiliation Type Desc:	CUPA District
Entity Name:	Riverside Cnty Env Health
Entity Title:	Not Reported
Affiliation Address:	4065 County Circle Drive, Room 104
Affiliation City:	Riverside
Affiliation State:	CA
Affiliation Country:	Not Reported
Affiliation Zip:	92503
Affiliation Phone:	(951) 358-5055,

HWTS: Other Ascertainable Records

Name:	RIVERSIDE CAR CLINIC
Address:	17846 VAN BUREN BLVD
Address 2:	Not Reported
City,State,Zip:	RIVERSIDE, CA 92508
EPA ID:	CAL000448901
Inactive Date:	Not Reported
Create Date:	09/17/2019
Last Act Date:	Not Reported
Mailing Name:	Not Reported
Mailing Address:	17846 VAN BUREN BLVD
Mailing Address 2:	Not Reported
Mailing City,State,Zip:	RIVERSIDE, CA 92508
Owner Name:	BRUCE BACHMAN
Owner Address:	17846 VAN BUREN BLVD
Owner Address 2:	Not Reported
Owner City,State,Zip:	RIVERSIDE, CA 92508
Owner Phone:	Not Reported
Owner Fax:	Not Reported
Contact Name:	BRUCE BACHMAN
Contact Address:	17846 VAN BUREN BLVD
Contact Address 2:	Not Reported
City,State,Zip:	RIVERSIDE, CA 92508
Contact Phone:	Not Reported
Contact Fax:	Not Reported
Facility Status:	Active
Facility Type:	PERMANENT
Category:	STATE
Latitude:	33.88490739

MAP FINDINGS

RIVERSIDE CAR CLINIC, 17846 VAN BUREN BLVD, RIVERSIDE, CA 92508 (Continued)

Longitude: -117.3507965

NAICS:

EPA ID: CAL000448901
Create Date: 2019-09-17 08:42:20.910
NAICS Code: 811111
NAICS Description: General Automotive Repair
Issued EPA ID Date: 2019-09-17 08:42:20.91000
Inactive Date: Not Reported
Facility Name: RIVERSIDE CAR CLINIC
Facility Address: 17846 VAN BUREN BLVD
Facility Address 2: Not Reported
Facility City: RIVERSIDE
Facility County: Not Reported
Facility State: CA
Facility Zip: 92508

HAZNET: Other Ascertainable Records

Name: RIVERSIDE CAR CLINIC
Address: 17846 VAN BUREN BLVD
Address 2: Not Reported
City,State,Zip: RIVERSIDE, CA 92508
Contact: BRUCE BACHMAN
Telephone: 9517804933
Mailing Name: Not Reported
Mailing Address: 17846 VAN BUREN BLVD

Year: 2021
Gepaid: CAL000448901
TSD EPA ID: AZR000520478
CA Waste Code: 352 - Other organic solids
Disposal Method: H141 - Storage, Bulking, And/Or Transfer Off Site--No Treatment/Reovery (H010-H129) Or (H131-H135)
Tons: 0.075

Year: 2021
Gepaid: CAL000448901
TSD EPA ID: CAL000330453
CA Waste Code: 352 - Other organic solids
Disposal Method: H010 - Metals Recovery Including Retoring,Smelting,Chemicals,Ect
Tons: 0.125

Year: 2021
Gepaid: CAL000448901
TSD EPA ID: CAT080013352
CA Waste Code: 134 - Aqueous solution with total organic residues less than 10 percent
Disposal Method: H039 - Other Recovery Of Reclamation For Reuse Including Acid Regeneration, Organics Recovery Ect
Tons: 0.252

RIVERSIDE CAR CLINIC
17846 VAN BUREN BLVD, RIVERSIDE, CA, 92508

1025875765

MAP FINDINGS

▲ B12	S 1/10 - 1/3	(1130 ft. / 0.214 mi.)	Other Ascertainable Records
	46 ft. Higher Elevation	1560 ft. Above Sea Level	

Worksheet:

RCRA Listings: Other Ascertainable Records

Date Form Received by Agency: 20190917
 Handler Name: Riverside Car Clinic
 Handler Address: 17846 Van Buren Blvd
 Handler City,State,Zip: RIVERSIDE, CA 92508
 EPA ID: CAL000448901
 Contact Name: BRUCE BACHMAN
 Contact Address: 17846 VAN BUREN BLVD
 Contact City,State,Zip: RIVERSIDE, CA 92508
 Contact Telephone: 951-780-4933
 Contact Fax: 951-780-4932
 Contact Email: Not Reported
 Contact Title: Not Reported
 EPA Region: 09
 Land Type: Not Reported
 Federal Waste Generator Description: Not a generator, verified
 Non-Notifier: Not Reported
 Biennial Report Cycle: Not Reported
 Accessibility: Not Reported
 Active Site Indicator: Not Reported
 State District Owner: Not Reported
 State District: Not Reported
 Mailing Address: 17846 VAN BUREN BLVD
 Mailing City,State,Zip: RIVERSIDE, CA 92508
 Owner Name: Bruce Bachman
 Owner Type: Other
 Operator Name: Bruce Bachman
 Operator Type: Other
 Short-Term Generator Activity: No
 Importer Activity: No
 Mixed Waste Generator: No
 Transporter Activity: No
 Transfer Facility Activity: No
 Recycler Activity with Storage: No
 Small Quantity On-Site Burner Exemption: No
 Smelting Melting and Refining Furnace Exemption: No
 Underground Injection Control: No
 Off-Site Waste Receipt: No
 Universal Waste Indicator: No
 Universal Waste Destination Facility: No
 Federal Universal Waste: No
 Active Site State-Reg Handler: ---
 Federal Facility Indicator: Not Reported

MAP FINDINGS

RIVERSIDE CAR CLINIC, 17846 VAN BUREN BLVD, RIVERSIDE, CA 92508 (Continued)

Hazardous Secondary Material Indicator:	N
Sub-Part K Indicator:	Not Reported
2018 GPRA Permit Baseline:	Not on the Baseline
2018 GPRA Renewals Baseline:	Not on the Baseline
202 GPRA Corrective Action Baseline:	No
Subject to Corrective Action Universe:	No
Non-TSDFs Where RCRA CA has Been Imposed Universe:	No
Corrective Action Priority Ranking:	No NCAPS ranking
Environmental Control Indicator:	No
Institutional Control Indicator:	No
Human Exposure Controls Indicator:	N/A
Groundwater Controls Indicator:	N/A
Significant Non-Complier Universe:	No
Unaddressed Significant Non-Complier Universe:	No
Addressed Significant Non-Complier Universe:	No
Significant Non-Complier With a Compliance Schedule Universe:	No
Financial Assurance Required:	Not Reported
Handler Date of Last Change:	20190927
Recognized Trader-Importer:	No
Recognized Trader-Exporter:	No
Importer of Spent Lead Acid Batteries:	No
Exporter of Spent Lead Acid Batteries:	No
Recycler Activity Without Storage:	No
Manifest Broker:	No
Sub-Part P Indicator:	No

Handler - Owner Operator:

Owner/Operator Indicator:	Owner
Owner/Operator Name:	BRUCE BACHMAN
Legal Status:	Other
Date Became Current:	Not Reported
Date Ended Current:	Not Reported
Owner/Operator Address:	17846 VAN BUREN BLVD
Owner/Operator City,State,Zip:	RIVERSIDE, CA 92508
Owner/Operator Telephone:	951-780-4933
Owner/Operator Telephone Ext:	Not Reported
Owner/Operator Fax:	Not Reported
Owner/Operator Email:	Not Reported
Owner/Operator Indicator:	Operator
Owner/Operator Name:	BRUCE BACHMAN
Legal Status:	Other
Date Became Current:	Not Reported
Date Ended Current:	Not Reported
Owner/Operator Address:	17846 VAN BUREN BLVD

MAP FINDINGS

RIVERSIDE CAR CLINIC, 17846 VAN BUREN BLVD, RIVERSIDE, CA 92508 (Continued)

Owner/Operator City,State,Zip: RIVERSIDE, CA 92508
Owner/Operator Telephone: 951-780-4933
Owner/Operator Telephone Ext: Not Reported
Owner/Operator Fax: Not Reported
Owner/Operator Email: Not Reported

Historic Generators:

Receive Date: 20190917
Handler Name: RIVERSIDE CAR CLINIC
Federal Waste Generator Description: Not a generator, verified
State District Owner: Not Reported
Large Quantity Handler of Universal Waste: No
Recognized Trader Importer: No
Recognized Trader Exporter: No
Spent Lead Acid Battery Importer: No
Spent Lead Acid Battery Exporter: No
Current Record: Yes
Non Storage Recycler Activity: Not Reported
Electronic Manifest Broker: Not Reported

List of NAICS Codes and Descriptions:

NAICS Code: 811111
NAICS Description: General Automotive Repair

Facility Has Received Notices of Violations:

Violations: No Violations Found

Evaluation Action Summary:

Evaluations: No Evaluations Found

E MANIFEST: Other Ascertainable Records

Manifest Tracking Number: 030086243WAS
Last Updated Date: 20230620
Shipped Date: 20230616
Received Date: 20230619
Manifest Status: Signed
Submission Type: DataImage5Copy
Origin Type: Web
Generator EPA ID: CAL000448901
Generator Name: Riverside Car Clinic
Generator Location Street Number: Not Reported
Generator Location Street 1: 17846 VAN BUREN BLVD
Generator Location Street 2: Not Reported
Generator Location City: RIVERSIDE
Generator Location State: CA
Generator Location Zip: 92508

MAP FINDINGS

RIVERSIDE CAR CLINIC, 17846 VAN BUREN BLVD, RIVERSIDE, CA 92508 (Continued)

Generator Mail Street Number: Not Reported
 Generator Mail Street 1: 17846 VAN BUREN BLVD
 Generator Mail Street 2: Not Reported
 Generator Mail City: RIVERSIDE
 Generator Mail Zip: 92508
 Generator Mail State: CA
 Generator Contact Company Name: Not Reported
 Designated Facility EPA ID: CAL000330453
 Designated Facility Name: Agritec Int Dba Cleantech Environmental
 Designated Facility Mail Street Number: 5820
 Designated Facility Mail Street 1: Not Reported
 Designated Facility Mail Street 2: MARTIN ROAD
 Designated Facility Mail City: IRWINDALE
 Designated Facility Mail Zip: 91706
 Designated Facility Mail State: CA
 Designated Facility Location Street Number: 5820
 Designated Facility Location Street 1: MARTIN ROAD
 Designated Facility Location Street 2: Not Reported
 Designated Facility Location City: IRWINDALE
 Designated Facility Location Zip: 91706
 Designated Facility Location State: CA
 Designated Facility Contact Company Name: Not Reported
 Manifest Residue Indicator: N
 Rejection Indicator: N
 Manifest Tracking Number: 030064205WAS
 Last Updated Date: 20231024
 Shipped Date: 20231012
 Received Date: 20231012
 Manifest Status: Signed
 Submission Type: DataImage5Copy
 Origin Type: Web
 Generator EPA ID: CAL000448901
 Generator Name: Riverside Car Clinic
 Generator Location Street Number: Not Reported
 Generator Location Street 1: 17846 VAN BUREN BLVD
 Generator Location Street 2: Not Reported
 Generator Location City: RIVERSIDE
 Generator Location State: CA
 Generator Location Zip: 92508
 Generator Mail Street Number: Not Reported
 Generator Mail Street 1: 17846 VAN BUREN BLVD
 Generator Mail Street 2: Not Reported
 Generator Mail City: RIVERSIDE
 Generator Mail Zip: 92508
 Generator Mail State: CA
 Generator Contact Company Name: Not Reported
 Designated Facility EPA ID: CAL000330453

MAP FINDINGS

RIVERSIDE CAR CLINIC, 17846 VAN BUREN BLVD, RIVERSIDE, CA 92508 (Continued)

Designated Facility Name: Agritec Int Dba Cleantech Environmental
 Designated Facility Mail Street Number: 5820
 Designated Facility Mail Street 1: Not Reported
 Designated Facility Mail Street 2: MARTIN ROAD
 Designated Facility Mail City: IRWINDALE
 Designated Facility Mail Zip: 91706
 Designated Facility Mail State: CA
 Designated Facility Location Street Number: 5820
 Designated Facility Location Street 1: MARTIN ROAD
 Designated Facility Location Street 2: Not Reported
 Designated Facility Location City: IRWINDALE
 Designated Facility Location Zip: 91706
 Designated Facility Location State: CA
 Designated Facility Contact Company Name: Not Reported
 Manifest Residue Indicator: N
 Rejection Indicator: N
 Manifest Tracking Number: 030065106WAS
 Last Updated Date: 20221013
 Shipped Date: 20220915
 Received Date: 20220915
 Manifest Status: Signed
 Submission Type: DataImage5Copy
 Origin Type: Web
 Generator EPA ID: CAL000448901
 Generator Name: Riverside Car Clinic
 Generator Location Street Number: Not Reported
 Generator Location Street 1: 17846 VAN BUREN BLVD
 Generator Location Street 2: Not Reported
 Generator Location City: RIVERSIDE
 Generator Location State: CA
 Generator Location Zip: 92508
 Generator Mail Street Number: Not Reported
 Generator Mail Street 1: 17846 VAN BUREN BLVD
 Generator Mail Street 2: Not Reported
 Generator Mail City: RIVERSIDE
 Generator Mail Zip: 92508
 Generator Mail State: CA
 Generator Contact Company Name: Not Reported
 Designated Facility EPA ID: CAL000330453
 Designated Facility Name: Agritec Int Dba Cleantech Environmental
 Designated Facility Mail Street Number: 5820
 Designated Facility Mail Street 1: Not Reported
 Designated Facility Mail Street 2: MARTIN ROAD
 Designated Facility Mail City: IRWINDALE
 Designated Facility Mail Zip: 91706
 Designated Facility Mail State: CA

MAP FINDINGS

RIVERSIDE CAR CLINIC, 17846 VAN BUREN BLVD, RIVERSIDE, CA 92508 (Continued)

Designated Facility Location Street Number: 5820
 Designated Facility Location Street 1: MARTIN ROAD
 Designated Facility Location Street 2: Not Reported
 Designated Facility Location City: IRWINDALE
 Designated Facility Location Zip: 91706
 Designated Facility Location State: CA
 Designated Facility Contact Company Name: Not Reported
 Manifest Residue Indicator: N
 Rejection Indicator: N
 Manifest Tracking Number: 030069687WAS
 Last Updated Date: 20221220
 Shipped Date: 20221208
 Received Date: 20221208
 Manifest Status: Signed
 Submission Type: DataImage5Copy
 Origin Type: Web
 Generator EPA ID: CAL000448901
 Generator Name: Riverside Car Clinic
 Generator Location Street Number: Not Reported
 Generator Location Street 1: 17846 VAN BUREN BLVD
 Generator Location Street 2: Not Reported
 Generator Location City: RIVERSIDE
 Generator Location State: CA
 Generator Location Zip: 92508
 Generator Mail Street Number: Not Reported
 Generator Mail Street 1: 17846 VAN BUREN BLVD
 Generator Mail Street 2: Not Reported
 Generator Mail City: RIVERSIDE
 Generator Mail Zip: 92508
 Generator Mail State: CA
 Generator Contact Company Name: Not Reported
 Designated Facility EPA ID: CAL000330453
 Designated Facility Name: Agritec Int Dba Cleantech Environmental
 Designated Facility Mail Street Number: 5820
 Designated Facility Mail Street 1: Not Reported
 Designated Facility Mail Street 2: MARTIN ROAD
 Designated Facility Mail City: IRWINDALE
 Designated Facility Mail Zip: 91706
 Designated Facility Mail State: CA
 Designated Facility Location Street Number: 5820
 Designated Facility Location Street 1: MARTIN ROAD
 Designated Facility Location Street 2: Not Reported
 Designated Facility Location City: IRWINDALE
 Designated Facility Location Zip: 91706
 Designated Facility Location State: CA
 Designated Facility Contact Company Name: Not Reported

MAP FINDINGS

RIVERSIDE CAR CLINIC, 17846 VAN BUREN BLVD, RIVERSIDE, CA 92508 (Continued)

Manifest Residue Indicator:	N
Rejection Indicator:	N
Manifest Tracking Number:	006738890GBF
Last Updated Date:	20211221
Shipped Date:	20210730
Received Date:	20210823
Manifest Status:	Signed
Submission Type:	DataImage5Copy
Origin Type:	Web
Generator EPA ID:	CAL000448901
Generator Name:	Riverside Car Clinic
Generator Location Street Number:	Not Reported
Generator Location Street 1:	17846 VAN BUREN BLVD
Generator Location Street 2:	Not Reported
Generator Location City:	RIVERSIDE
Generator Location State:	CA
Generator Location Zip:	92508
Generator Mail Street Number:	Not Reported
Generator Mail Street 1:	17846 VAN BUREN BLVD
Generator Mail Street 2:	Not Reported
Generator Mail City:	RIVERSIDE
Generator Mail Zip:	92508
Generator Mail State:	CA
Generator Contact Company Name:	Not Reported
Designated Facility EPA ID:	AZR000520478
Designated Facility Name:	Not Reported
Designated Facility Mail Street Number:	Not Reported
Designated Facility Mail Street 1:	Not Reported
Designated Facility Mail Street 2:	PO BOX 626
Designated Facility Mail City:	LOMA LINDA
Designated Facility Mail Zip:	92354
Designated Facility Mail State:	CA
Designated Facility Location Street Number:	Not Reported
Designated Facility Location Street 1:	31915 INDUSTRIAL LANE
Designated Facility Location Street 2:	Not Reported
Designated Facility Location City:	PARKER
Designated Facility Location Zip:	85344
Designated Facility Location State:	AZ
Designated Facility Contact Company Name:	Environmental Waste Solutions, Inc.
Manifest Residue Indicator:	N
Rejection Indicator:	N
Manifest Tracking Number:	006739166GBF
Last Updated Date:	20210518
Shipped Date:	20210420
Received Date:	20210421
Manifest Status:	Signed
Submission Type:	DataImage5Copy

MAP FINDINGS

RIVERSIDE CAR CLINIC, 17846 VAN BUREN BLVD, RIVERSIDE, CA 92508 (Continued)

Origin Type: Service
 Generator EPA ID: CAL000448901
 Generator Name: Riverside Car Clinic
 Generator Location Street Number: Not Reported
 Generator Location Street 1: 17846 VAN BUREN BLVD
 Generator Location Street 2: Not Reported
 Generator Location City: RIVERSIDE
 Generator Location State: CA
 Generator Location Zip: 92508
 Generator Mail Street Number: Not Reported
 Generator Mail Street 1: 17846 VAN BUREN BLVD
 Generator Mail Street 2: Not Reported
 Generator Mail City: RIVERSIDE
 Generator Mail Zip: 92508
 Generator Mail State: CA
 Generator Contact Company Name: Not Reported
 Designated Facility EPA ID: CAT080013352
 Designated Facility Name: Not Reported
 Designated Facility Mail Street Number: 2000
 Designated Facility Mail Street 1: CA90222 CA037US 2000
 Designated Facility Mail Street 2: N. ALAMEDA STREET
 Designated Facility Mail City: COMPTON
 Designated Facility Mail Zip: 90222
 Designated Facility Mail State: CA
 Designated Facility Location Street Number: 2000
 Designated Facility Location Street 1: N. ALAMEDA STREET
 Designated Facility Location Street 2: Not Reported
 Designated Facility Location City: COMPTON
 Designated Facility Location Zip: 90222-0000
 Designated Facility Location State: CA
 Designated Facility Contact Company Name: World Oil Recycling
 Manifest Residue Indicator: N
 Rejection Indicator: N
 Manifest Tracking Number: 030101723WAS
 Last Updated Date: 20241104
 Shipped Date: 20241031
 Received Date: 20241031
 Manifest Status: Signed
 Submission Type: DataImage5Copy
 Origin Type: Web
 Generator EPA ID: CAL000448901
 Generator Name: Riverside Car Clinic
 Generator Location Street Number: Not Reported
 Generator Location Street 1: 17846 VAN BUREN BLVD
 Generator Location Street 2: Not Reported
 Generator Location City: RIVERSIDE
 Generator Location State: CA

MAP FINDINGS

RIVERSIDE CAR CLINIC, 17846 VAN BUREN BLVD, RIVERSIDE, CA 92508 (Continued)

Generator Location Zip: 92508
 Generator Mail Street Number: Not Reported
 Generator Mail Street 1: 17846 VAN BUREN BLVD
 Generator Mail Street 2: Not Reported
 Generator Mail City: RIVERSIDE
 Generator Mail Zip: 92508
 Generator Mail State: CA
 Generator Contact Company Name: Not Reported
 Designated Facility EPA ID: CAL000330453
 Designated Facility Name: Agritec Int Dba Cleantech Environmental
 Designated Facility Mail Street Number: 5820
 Designated Facility Mail Street 1: Not Reported
 Designated Facility Mail Street 2: MARTIN ROAD
 Designated Facility Mail City: IRWINDALE
 Designated Facility Mail Zip: 91706
 Designated Facility Mail State: CA
 Designated Facility Location Street Number: 5820
 Designated Facility Location Street 1: MARTIN ROAD
 Designated Facility Location Street 2: Not Reported
 Designated Facility Location City: IRWINDALE
 Designated Facility Location Zip: 91706
 Designated Facility Location State: CA
 Designated Facility Contact Company Name: Not Reported
 Manifest Residue Indicator: N
 Rejection Indicator: N
 Manifest Tracking Number: 030093788WAS
 Last Updated Date: 20240528
 Shipped Date: 20240523
 Received Date: 20240523
 Manifest Status: Signed
 Submission Type: DataImage5Copy
 Origin Type: Web
 Generator EPA ID: CAL000448901
 Generator Name: Riverside Car Clinic
 Generator Location Street Number: Not Reported
 Generator Location Street 1: 17846 VAN BUREN BLVD
 Generator Location Street 2: Not Reported
 Generator Location City: RIVERSIDE
 Generator Location State: CA
 Generator Location Zip: 92508
 Generator Mail Street Number: Not Reported
 Generator Mail Street 1: 17846 VAN BUREN BLVD
 Generator Mail Street 2: Not Reported
 Generator Mail City: RIVERSIDE
 Generator Mail Zip: 92508
 Generator Mail State: CA
 Generator Contact Company Name: Not Reported

MAP FINDINGS

RIVERSIDE CAR CLINIC, 17846 VAN BUREN BLVD, RIVERSIDE, CA 92508 (Continued)

Designated Facility EPA ID: CAL000330453
 Designated Facility Name: Agritec Int Dba Cleantech Environmental
 Designated Facility Mail Street Number: 5820
 Designated Facility Mail Street 1: Not Reported
 Designated Facility Mail Street 2: MARTIN ROAD
 Designated Facility Mail City: IRWINDALE
 Designated Facility Mail Zip: 91706
 Designated Facility Mail State: CA
 Designated Facility Location Street Number: 5820
 Designated Facility Location Street 1: MARTIN ROAD
 Designated Facility Location Street 2: Not Reported
 Designated Facility Location City: IRWINDALE
 Designated Facility Location Zip: 91706
 Designated Facility Location State: CA
 Designated Facility Contact Company Name: Not Reported
 Manifest Residue Indicator: N
 Rejection Indicator: N
 Manifest Tracking Number: 030094469WAS
 Last Updated Date: 20240116
 Shipped Date: 20240112
 Received Date: 20240112
 Manifest Status: Signed
 Submission Type: DataImage5Copy
 Origin Type: Web
 Generator EPA ID: CAL000448901
 Generator Name: Riverside Car Clinic
 Generator Location Street Number: Not Reported
 Generator Location Street 1: 17846 VAN BUREN BLVD
 Generator Location Street 2: Not Reported
 Generator Location City: RIVERSIDE
 Generator Location State: CA
 Generator Location Zip: 92508
 Generator Mail Street Number: Not Reported
 Generator Mail Street 1: 17846 VAN BUREN BLVD
 Generator Mail Street 2: Not Reported
 Generator Mail City: RIVERSIDE
 Generator Mail Zip: 92508
 Generator Mail State: CA
 Generator Contact Company Name: Not Reported
 Designated Facility EPA ID: CAL000330453
 Designated Facility Name: Agritec Int Dba Cleantech Environmental
 Designated Facility Mail Street Number: 5820
 Designated Facility Mail Street 1: Not Reported
 Designated Facility Mail Street 2: MARTIN ROAD
 Designated Facility Mail City: IRWINDALE
 Designated Facility Mail Zip: 91706
 Designated Facility Mail State: CA

MAP FINDINGS

RIVERSIDE CAR CLINIC, 17846 VAN BUREN BLVD, RIVERSIDE, CA 92508 (Continued)

Designated Facility Location Street Number: 5820
 Designated Facility Location Street 1: MARTIN ROAD
 Designated Facility Location Street 2: Not Reported
 Designated Facility Location City: IRWINDALE
 Designated Facility Location Zip: 91706
 Designated Facility Location State: CA
 Designated Facility Contact Company Name: Not Reported
 Manifest Residue Indicator: N
 Rejection Indicator: N
 Manifest Tracking Number: 030038823WAS
 Last Updated Date: 20210830
 Shipped Date: 20210820
 Received Date: 20210820
 Manifest Status: Signed
 Submission Type: DataImage5Copy
 Origin Type: Web
 Generator EPA ID: CAL000448901
 Generator Name: Riverside Car Clinic
 Generator Location Street Number: Not Reported
 Generator Location Street 1: 17846 VAN BUREN BLVD
 Generator Location Street 2: Not Reported
 Generator Location City: RIVERSIDE
 Generator Location State: CA
 Generator Location Zip: 92508
 Generator Mail Street Number: Not Reported
 Generator Mail Street 1: 17846 VAN BUREN BLVD
 Generator Mail Street 2: Not Reported
 Generator Mail City: RIVERSIDE
 Generator Mail Zip: 92508
 Generator Mail State: CA
 Generator Contact Company Name: Not Reported
 Designated Facility EPA ID: CAL000330453
 Designated Facility Name: Agritec Int Dba Cleantech Environmental
 Designated Facility Mail Street Number: 5820
 Designated Facility Mail Street 1: Not Reported
 Designated Facility Mail Street 2: MARTIN ROAD
 Designated Facility Mail City: IRWINDALE
 Designated Facility Mail Zip: 91706
 Designated Facility Mail State: CA
 Designated Facility Location Street Number: 5820
 Designated Facility Location Street 1: MARTIN ROAD
 Designated Facility Location Street 2: Not Reported
 Designated Facility Location City: IRWINDALE
 Designated Facility Location Zip: 91706
 Designated Facility Location State: CA
 Designated Facility Contact Company Name: Not Reported

MAP FINDINGS

RIVERSIDE CAR CLINIC, 17846 VAN BUREN BLVD, RIVERSIDE, CA 92508 (Continued)

Manifest Residue Indicator: N
 Rejection Indicator: N

 Manifest Tracking Number: 030047300WAS
 Last Updated Date: 20220214
 Shipped Date: 20220210
 Received Date: 20220211
 Manifest Status: Signed
 Submission Type: DataImage5Copy
 Origin Type: Web
 Generator EPA ID: CAL000448901
 Generator Name: Riverside Car Clinic
 Generator Location Street Number: Not Reported
 Generator Location Street 1: 17846 VAN BUREN BLVD
 Generator Location Street 2: Not Reported
 Generator Location City: RIVERSIDE
 Generator Location State: CA
 Generator Location Zip: 92508
 Generator Mail Street Number: Not Reported
 Generator Mail Street 1: 17846 VAN BUREN BLVD
 Generator Mail Street 2: Not Reported
 Generator Mail City: RIVERSIDE
 Generator Mail Zip: 92508
 Generator Mail State: CA
 Generator Contact Company Name: Not Reported
 Designated Facility EPA ID: CAL000330453
 Designated Facility Name: Agritec Int DbA Cleantech Environmental
 Designated Facility Mail Street Number: 5820
 Designated Facility Mail Street 1: Not Reported
 Designated Facility Mail Street 2: MARTIN ROAD
 Designated Facility Mail City: IRWINDALE
 Designated Facility Mail Zip: 91706
 Designated Facility Mail State: CA
 Designated Facility Location Street Number: 5820
 Designated Facility Location Street 1: MARTIN ROAD
 Designated Facility Location Street 2: Not Reported
 Designated Facility Location City: IRWINDALE
 Designated Facility Location Zip: 91706
 Designated Facility Location State: CA
 Designated Facility Contact Company Name: Not Reported
 Manifest Residue Indicator: N
 Rejection Indicator: N

Transporter:

Manifest Tracking Number: 030047300WAS
 Transporter Line Number: 1
 Transporter EPA ID: CAR000330019
 Transporter Name: Cleantech Environmental, Inc

MAP FINDINGS

RIVERSIDE CAR CLINIC, 17846 VAN BUREN BLVD, RIVERSIDE, CA 92508 (Continued)

Waste Line:

Manifest Tracking Number:	030047300WAS
Waste Line Number:	1
U.S. DOT Hazardous Indicator:	N
U.S. DOT ID Number:	Not Reported
U.S. DOT Description:	Not Reported
Non-Hazardous Waste Description:	Non-Rcra Hazardous Waste Solid (Used Absorbent)
Number of Containers:	1
Container Type Code:	DM
Container Type Description:	Metal drums, barrels, kegs
Waste Quantity:	295
Quantity Unit of Measure Code:	P
Quantity Unit of Measure Description:	Pounds
Waste Quantity, in Tons:	0.1475
Acute Waste Quantity, in Tons:	0
Non-Acute Waste Quantity, in Tons:	0.1475
Waste Quantity, in Kilograms:	133.78693
Acute Waste Quantity, in Kilograms:	0
Non-Acute Waste Quantity, in Kilograms:	133.78693
Management Method Code:	H141
Management Method Description:	STORAGE, BULKING AND/OR TRANSFER OFF SITE
Waste Residue Indicator:	N
Quantity Discrepancy Indicator:	N
Waste Type Discrepancy Indicator:	N
Waste Density:	Not Reported
Waste Density Unit of Measure Code:	Not Reported
Waste Density Unit of Measure Description:	Not Reported
Form Code:	Not Reported
Form Code Description:	Not Reported
Source Code:	Not Reported
Source Code Description:	Not Reported
Waste Minimization Code:	Not Reported
Waste Minimization Code Description:	Not Reported
Consent Number:	Not Reported
EPA Waste Indicator:	N
Federal Waste Codes:	Not Reported
Quantity Haz Kg:	0
Quantity Haz Tons:	0
Quantity Non Haz Kg:	133.78693
Quantity Non Haz Tons:	0.1475
State Waste Codes:	CA-352
Manifest Tracking Number:	030047300WAS
Waste Line Number:	2
U.S. DOT Hazardous Indicator:	N
U.S. DOT ID Number:	Not Reported
U.S. DOT Description:	Not Reported
Non-Hazardous Waste Description:	Non-Rcra Hazardous Waste Solid (Absorbent/Paper Filter Media)

MAP FINDINGS

RIVERSIDE CAR CLINIC, 17846 VAN BUREN BLVD, RIVERSIDE, CA 92508 (Continued)

Number of Containers: 1
 Container Type Code: DM
 Container Type Description: Metal drums, barrels, kegs
 Waste Quantity: 170
 Quantity Unit of Measure Code: P
 Quantity Unit of Measure Description: Pounds
 Waste Quantity, in Tons: 0.085
 Acute Waste Quantity, in Tons: 0
 Non-Acute Waste Quantity, in Tons: 0.085
 Waste Quantity, in Kilograms: 77.09756
 Acute Waste Quantity, in Kilograms: 0
 Non-Acute Waste Quantity, in Kilograms: 77.09756
 Management Method Code: H141
 Management Method Description: STORAGE, BULKING AND/OR TRANSFER OFF SITE
 Waste Residue Indicator: N
 Quantity Discrepancy Indicator: N
 Waste Type Discrepancy Indicator: N
 Waste Density: Not Reported
 Waste Density Unit of Measure Code: Not Reported
 Waste Density Unit of Measure Description: Not Reported
 Form Code: Not Reported
 Form Code Description: Not Reported
 Source Code: Not Reported
 Source Code Description: Not Reported
 Waste Minimization Code: Not Reported
 Waste Minimization Code Description: Not Reported
 Consent Number: Not Reported
 EPA Waste Indicator: N
 Federal Waste Codes: Not Reported
 Quantity Haz Kg: 0
 Quantity Haz Tons: 0
 Quantity Non Haz Kg: 77.09756
 Quantity Non Haz Tons: 0.085
 State Waste Codes: CA-352

 Manifest Tracking Number: 030047300WAS
 Waste Line Number: 3
 U.S. DOT Hazardous Indicator: N
 U.S. DOT ID Number: Not Reported
 U.S. DOT Description: Not Reported
 Non-Hazardous Waste Description: Non-Rcra Hazardous Waste Solid (Oily Solid Waste/Used Metal Oil Filters)
 Number of Containers: 1
 Container Type Code: DM
 Container Type Description: Metal drums, barrels, kegs
 Waste Quantity: 245
 Quantity Unit of Measure Code: P
 Quantity Unit of Measure Description: Pounds
 Waste Quantity, in Tons: 0.1225
 Acute Waste Quantity, in Tons: 0

MAP FINDINGS

RIVERSIDE CAR CLINIC, 17846 VAN BUREN BLVD, RIVERSIDE, CA 92508 (Continued)

Non-Acute Waste Quantity, in Tons: 0.1225
 Waste Quantity, in Kilograms: 111.11118
 Acute Waste Quantity, in Kilograms: 0
 Non-Acute Waste Quantity, in Kilograms: 111.11118
 Management Method Code: H010
 Management Method Description: METALS RECOVERY
 Waste Residue Indicator: N
 Quantity Discrepancy Indicator: N
 Waste Type Discrepancy Indicator: N
 Waste Density: Not Reported
 Waste Density Unit of Measure Code: Not Reported
 Waste Density Unit of Measure Description: Not Reported
 Form Code: Not Reported
 Form Code Description: Not Reported
 Source Code: Not Reported
 Source Code Description: Not Reported
 Waste Minimization Code: Not Reported
 Waste Minimization Code Description: Not Reported
 Consent Number: Not Reported
 EPA Waste Indicator: N
 Federal Waste Codes: Not Reported
 Quantity Haz Kg: 0
 Quantity Haz Tons: 0
 Quantity Non Haz Kg: 111.11118
 Quantity Non Haz Tons: 0.1225
 State Waste Codes: CA-352

The Click here to access 1 additional US EManifest: record(s) in the EDR Site Report. database contains
<http://www.edrnet.com/srf2/FinalSiteReport.aspx?ID=2p28pt1F8B8Btm5f71tBI6MBK1NmP2CfW5W7K3Ttu2Zpq1X8G7stE1EFx68BW14B49MmV3Ff76s7H2Gp62R8m1utt8GF2AqBp91BO2UmG9gfs9P7G37t90AIO3yM2tyKD2PpJ2D8A19tF2.Fz1IBG3pBj6kmj9lfQ8R7I6XtO8QIM7SMu64K11>
 additional records for this site. Please contact your EDR Account Executive for more information.

ORANGE TREE FRESH FRUIT & NUTS INC. 17905 VAN BUREN BLVD, RIVERSIDE, CA, 92508		1028192272
▲ B13	S 1/10 - 1/3 (1237 ft. / 0.234 mi.)	Other Ascertainable Records
	49 ft. Higher Elevation 1563 ft. Above Sea Level	

Worksheet:

UST FINDER: Other Ascertainable Records

Object ID: 736503
 Facility ID: CA10532020
 Name: ORANGE TREE FRESH FRUIT & NUTS INC.
 Address: 17905 VAN BUREN BLVD
 City,State,Zip: RIVERSIDE, CA 92508
 Address Match Type: StreetAddress
 Open USTs: 4
 Closed USTs: Not Reported
 TOS USTs: Not Reported

MAP FINDINGS

ORANGE TREE FRESH FRUIT & NUTS INC., 17905 VAN BUREN BLVD, RIVERSIDE, CA 92508 (Continued)

Population 1500ft: 317
 Private Wells 1500ft: 0
 Within 100yr Floodplain: No
 Land Use: Developed, Medium Intensity
 Within SPA: Not Reported
 SPA PWS Facility ID: Not Reported
 SPA Water Type: Not Reported
 SPA Facility Type: Not Reported
 SPA HUC12: Not Reported
 Within WHPA: Not Reported
 WHPA PWS Facility ID: Not Reported
 WHPA Water Type: Not Reported
 WHPA Facility Type: Not Reported
 WHPA HUC12: Not Reported
 Facility Status: Open UST(s)
 Date of Last Inspection: Not Reported
 EPA Region: 9
 Tribe: Not Reported
 Coordinate Source: Geocode
 X Coord: -117.350316385
 Y Coord: 33.8849176420001
 Latitude: 33.8849176423599
 Longitude: -117.350316385454

UST FINDER:

Object ID: 2273092
 Facility ID: CA10532020
 Tank ID: CA10532020-004_A Stand-alone Tank_1
 Tank Status: Open
 Installation Date: 1997/12/01 15:59:59+00
 Removal Date: Not Reported
 Tank Capacity: 10000
 Substances: Diesel
 Tank Wall Type: Double Wall

Object ID: 2273093
 Facility ID: CA10532020
 Tank ID: CA10532020-003_A Stand-alone Tank_1
 Tank Status: Open
 Installation Date: 1997/12/01 15:59:59+00
 Removal Date: Not Reported
 Tank Capacity: 10000
 Substances: E85
 Tank Wall Type: Double Wall

Object ID: 2273094
 Facility ID: CA10532020
 Tank ID: CA10532020-002_A Stand-alone Tank_1
 Tank Status: Open
 Installation Date: 1997/12/01 15:59:59+00
 Removal Date: Not Reported

MAP FINDINGS

ORANGE TREE FRESH FRUIT & NUTS INC., 17905 VAN BUREN BLVD, RIVERSIDE, CA 92508 (Continued)

Tank Capacity: 10000
 Substances: Regular Unleaded
 Tank Wall Type: Double Wall
 Object ID: 2273095
 Facility ID: CA10532020
 Tank ID: CA10532020-001_A Stand-alone Tank_1
 Tank Status: Open
 Installation Date: 1997/12/01 15:59:59+00
 Removal Date: Not Reported
 Tank Capacity: 10000
 Substances: Premium Unleaded
 Tank Wall Type: Double Wall

WOODCREST 76/CIRCLE K 17905 VAN BUREN BLVD, RIVERSIDE, CA, 92508-0000			1025865979
▲ B14	S 1/10 - 1/3	(1237 ft. / 0.234 mi.)	Other Ascertainable Records
	49 ft. Higher Elevation	1563 ft. Above Sea Level	

Worksheet:

RCRA Listings: Other Ascertainable Records

Date Form Received by Agency: 19970924
 Handler Name: Woodcrest 76/Circle K
 Handler Address: 17905 Van Buren Blvd
 Handler City,State,Zip: RIVERSIDE, CA 92508-0000
 EPA ID: CAL000139489
 Contact Name: BRAD PETTIJOHN
 Contact Address: 17905 VAN BUREN BLVD
 Contact City,State,Zip: RIVERSIDE, CA 92508
 Contact Telephone: 951-776-0011
 Contact Fax: 951-776-0874
 Contact Email: PINNACLESTATIONS@SBCGLOBAL.NET
 Contact Title: Not Reported
 EPA Region: 09
 Land Type: Not Reported
 Federal Waste Generator Description: Not a generator, verified
 Non-Notifier: Not Reported
 Biennial Report Cycle: Not Reported
 Accessibility: Not Reported
 Active Site Indicator: Not Reported
 State District Owner: Not Reported
 State District: Not Reported
 Mailing Address: 17905 VAN BUREN BLVD
 Mailing City,State,Zip: RIVERSIDE, CA 92508-0000
 Owner Name: Orange Tree Fresh Fruit & Nuts Inc
 Owner Type: Other
 Operator Name: Brad Pettijohn

MAP FINDINGS

WOODCREST 76/CIRCLE K, 17905 VAN BUREN BLVD, RIVERSIDE, CA 92508-0000 (Continued)

Operator Type:	Other
Short-Term Generator Activity:	No
Importer Activity:	No
Mixed Waste Generator:	No
Transporter Activity:	No
Transfer Facility Activity:	No
Recycler Activity with Storage:	No
Small Quantity On-Site Burner Exemption:	No
Smelting Melting and Refining Furnace Exemption:	No
Underground Injection Control:	No
Off-Site Waste Receipt:	No
Universal Waste Indicator:	No
Universal Waste Destination Facility:	No
Federal Universal Waste:	No
Active Site State-Reg Handler:	---
Federal Facility Indicator:	Not Reported
Hazardous Secondary Material Indicator:	N
Sub-Part K Indicator:	Not Reported
2018 GPRA Permit Baseline:	Not on the Baseline
2018 GPRA Renewals Baseline:	Not on the Baseline
202 GPRA Corrective Action Baseline:	No
Subject to Corrective Action Universe:	No
Non-TSDs Where RCRA CA has Been Imposed Universe:	No
Corrective Action Priority Ranking:	No NCAPS ranking
Environmental Control Indicator:	No
Institutional Control Indicator:	No
Human Exposure Controls Indicator:	N/A
Groundwater Controls Indicator:	N/A
Significant Non-Complier Universe:	No
Unaddressed Significant Non-Complier Universe:	No
Addressed Significant Non-Complier Universe:	No
Significant Non-Complier With a Compliance Schedule Universe:	No
Financial Assurance Required:	Not Reported
Handler Date of Last Change:	20190910
Recognized Trader-Importer:	No
Recognized Trader-Exporter:	No
Importer of Spent Lead Acid Batteries:	No
Exporter of Spent Lead Acid Batteries:	No
Recycler Activity Without Storage:	No
Manifest Broker:	No
Sub-Part P Indicator:	No

Handler - Owner Operator:

MAP FINDINGS

WOODCREST 76/CIRCLE K, 17905 VAN BUREN BLVD, RIVERSIDE, CA 92508-0000 (Continued)

Owner/Operator Indicator:	Operator
Owner/Operator Name:	BRAD PETTIJOHN
Legal Status:	Other
Date Became Current:	Not Reported
Date Ended Current:	Not Reported
Owner/Operator Address:	17905 VAN BUREN BLVD
Owner/Operator City,State,Zip:	RIVERSIDE, CA 92508
Owner/Operator Telephone:	951-776-0011
Owner/Operator Telephone Ext:	Not Reported
Owner/Operator Fax:	Not Reported
Owner/Operator Email:	Not Reported
Owner/Operator Indicator:	Owner
Owner/Operator Name:	ORANGE TREE FRESH FRUIT & NUTS INC
Legal Status:	Other
Date Became Current:	Not Reported
Date Ended Current:	Not Reported
Owner/Operator Address:	17905 VAN BUREN BLVD
Owner/Operator City,State,Zip:	RIVERSIDE, CA 92508-0000
Owner/Operator Telephone:	951-776-0011
Owner/Operator Telephone Ext:	Not Reported
Owner/Operator Fax:	Not Reported
Owner/Operator Email:	Not Reported

Historic Generators:

Receive Date:	19970924
Handler Name:	WOODCREST 76/CIRCLE K
Federal Waste Generator Description:	Not a generator, verified
State District Owner:	Not Reported
Large Quantity Handler of Universal Waste:	No
Recognized Trader Importer:	Not Reported
Recognized Trader Exporter:	Not Reported
Spent Lead Acid Battery Importer:	Not Reported
Spent Lead Acid Battery Exporter:	Not Reported
Current Record:	Yes
Non Storage Recycler Activity:	Not Reported
Electronic Manifest Broker:	Not Reported

List of NAICS Codes and Descriptions:

NAICS Code:	44719
NAICS Description:	Other Gasoline Stations

Facility Has Received Notices of Violations:

Violations:	No Violations Found
-------------	---------------------

Evaluation Action Summary:

Evaluations:	No Evaluations Found
--------------	----------------------

MAP FINDINGS

WOODCREST 76/CIRCLE K, 17905 VAN BUREN BLVD, RIVERSIDE, CA 92508-0000 (Continued)

E MANIFEST: Other Ascertainable Records

Manifest Tracking Number:	006739148GBF
Last Updated Date:	20210628
Shipped Date:	20210420
Received Date:	20210501
Manifest Status:	Signed
Submission Type:	DataImage5Copy
Origin Type:	Web
Generator EPA ID:	CAL000139489
Generator Name:	Woodcrest 76/Circle K
Generator Location Street Number:	Not Reported
Generator Location Street 1:	17905 VAN BUREN BLVD
Generator Location Street 2:	Not Reported
Generator Location City:	RIVERSIDE
Generator Location State:	CA
Generator Location Zip:	92508-0000
Generator Mail Street Number:	Not Reported
Generator Mail Street 1:	17905 VAN BUREN BLVD
Generator Mail Street 2:	Not Reported
Generator Mail City:	RIVERSIDE
Generator Mail Zip:	92508-0000
Generator Mail State:	CA
Generator Contact Company Name:	Not Reported
Designated Facility EPA ID:	AZR000520304
Designated Facility Name:	Not Reported
Designated Facility Mail Street Number:	Not Reported
Designated Facility Mail Street 1:	Not Reported
Designated Facility Mail Street 2:	3155 GOLDEN WILLOW CT
Designated Facility Mail City:	YORBA LINDA
Designated Facility Mail Zip:	92886-1303
Designated Facility Mail State:	CA
Designated Facility Location Street Number:	Not Reported
Designated Facility Location Street 1:	2264 E 13TH ST
Designated Facility Location Street 2:	Not Reported
Designated Facility Location City:	YUMA
Designated Facility Location Zip:	85365-1858
Designated Facility Location State:	AZ
Designated Facility Contact Company Name:	Aa Sydcol Llc
Manifest Residue Indicator:	N
Rejection Indicator:	N
Manifest Tracking Number:	007155420GBF
Last Updated Date:	20221122
Shipped Date:	20221006
Received Date:	20221024
Manifest Status:	Signed
Submission Type:	DataImage5Copy

MAP FINDINGS

WOODCREST 76/CIRCLE K, 17905 VAN BUREN BLVD, RIVERSIDE, CA 92508-0000 (Continued)

Origin Type: Web
 Generator EPA ID: CAL000139489
 Generator Name: Woodcrest 76/Circle K
 Generator Location Street Number: Not Reported
 Generator Location Street 1: 17905 VAN BUREN BLVD
 Generator Location Street 2: Not Reported
 Generator Location City: RIVERSIDE
 Generator Location State: CA
 Generator Location Zip: 92508-0000
 Generator Mail Street Number: Not Reported
 Generator Mail Street 1: 17905 VAN BUREN BLVD
 Generator Mail Street 2: Not Reported
 Generator Mail City: RIVERSIDE
 Generator Mail Zip: 92508-0000
 Generator Mail State: CA
 Generator Contact Company Name: Not Reported
 Designated Facility EPA ID: AZR000520304
 Designated Facility Name: Aa Sydcol Llc
 Designated Facility Mail Street Number: Not Reported
 Designated Facility Mail Street 1: Not Reported
 Designated Facility Mail Street 2: 3155 GOLDEN WILLOW CT
 Designated Facility Mail City: YORBA LINDA
 Designated Facility Mail Zip: 92886-1303
 Designated Facility Mail State: CA
 Designated Facility Location Street Number: Not Reported
 Designated Facility Location Street 1: 2264 E 13TH ST
 Designated Facility Location Street 2: Not Reported
 Designated Facility Location City: YUMA
 Designated Facility Location Zip: 85365-1858
 Designated Facility Location State: AZ
 Designated Facility Contact Company Name: Not Reported
 Manifest Residue Indicator: N
 Rejection Indicator: N
 Manifest Tracking Number: 007262966GBF
 Last Updated Date: 20230718
 Shipped Date: 20230524
 Received Date: 20230606
 Manifest Status: Signed
 Submission Type: DataImage5Copy
 Origin Type: Web
 Generator EPA ID: CAL000139489
 Generator Name: Woodcrest 76/Circle K
 Generator Location Street Number: Not Reported
 Generator Location Street 1: 17905 VAN BUREN BLVD
 Generator Location Street 2: Not Reported
 Generator Location City: RIVERSIDE
 Generator Location State: CA

MAP FINDINGS

WOODCREST 76/CIRCLE K, 17905 VAN BUREN BLVD, RIVERSIDE, CA 92508-0000 (Continued)

Generator Location Zip: 92508-0000
 Generator Mail Street Number: Not Reported
 Generator Mail Street 1: 17905 VAN BUREN BLVD
 Generator Mail Street 2: Not Reported
 Generator Mail City: RIVERSIDE
 Generator Mail Zip: 92508-0000
 Generator Mail State: CA
 Generator Contact Company Name: Not Reported
 Designated Facility EPA ID: AZR000520304
 Designated Facility Name: Aa Sydcol Llc
 Designated Facility Mail Street Number: Not Reported
 Designated Facility Mail Street 1: Not Reported
 Designated Facility Mail Street 2: 3155 GOLDEN WILLOW CT
 Designated Facility Mail City: YORBA LINDA
 Designated Facility Mail Zip: 92886-1303
 Designated Facility Mail State: CA
 Designated Facility Location Street Number: Not Reported
 Designated Facility Location Street 1: 2264 E 13TH ST
 Designated Facility Location Street 2: Not Reported
 Designated Facility Location City: YUMA
 Designated Facility Location Zip: 85365-1858
 Designated Facility Location State: AZ
 Designated Facility Contact Company Name: Not Reported
 Manifest Residue Indicator: N
 Rejection Indicator: N
 Manifest Tracking Number: 006374970GBF
 Last Updated Date: 20200213
 Shipped Date: 20200122
 Received Date: 20200128
 Manifest Status: Signed
 Submission Type: DataImage5Copy
 Origin Type: Web
 Generator EPA ID: CAL000139489
 Generator Name: Woodcrest 76/Circle K
 Generator Location Street Number: Not Reported
 Generator Location Street 1: 17905 VAN BUREN BLVD
 Generator Location Street 2: Not Reported
 Generator Location City: RIVERSIDE
 Generator Location State: CA
 Generator Location Zip: 92508-0000
 Generator Mail Street Number: Not Reported
 Generator Mail Street 1: 17905 VAN BUREN BLVD
 Generator Mail Street 2: Not Reported
 Generator Mail City: RIVERSIDE
 Generator Mail Zip: 92508-0000
 Generator Mail State: CA
 Generator Contact Company Name: Not Reported

MAP FINDINGS

WOODCREST 76/CIRCLE K, 17905 VAN BUREN BLVD, RIVERSIDE, CA 92508-0000 (Continued)

Designated Facility EPA ID: AZR000520304
 Designated Facility Name: Not Reported
 Designated Facility Mail Street Number: Not Reported
 Designated Facility Mail Street 1: Not Reported
 Designated Facility Mail Street 2: 3155 GOLDEN WILLOW CT
 Designated Facility Mail City: YORBA LINDA
 Designated Facility Mail Zip: 92886-1303
 Designated Facility Mail State: CA
 Designated Facility Location Street Number: Not Reported
 Designated Facility Location Street 1: 2264 E 13TH ST
 Designated Facility Location Street 2: Not Reported
 Designated Facility Location City: YUMA
 Designated Facility Location Zip: 85365-1858
 Designated Facility Location State: AZ
 Designated Facility Contact Company Name: Aa Sydcol Llc
 Manifest Residue Indicator: N
 Rejection Indicator: N

Transporter:

Manifest Tracking Number: 006374970GBF
 Transporter Line Number: 1
 Transporter EPA ID: CAL000224539
 Transporter Name: Frs Environmental, Inc.
 Manifest Tracking Number: 006374970GBF
 Transporter Line Number: 2
 Transporter EPA ID: CAD980585293
 Transporter Name: Industrial Waste Utilization

Waste Line:

Manifest Tracking Number: 006374970GBF
 Waste Line Number: 1
 U.S. DOT Hazardous Indicator: N
 U.S. DOT ID Number: Not Reported
 U.S. DOT Description: Not Reported
 Non-Hazardous Waste Description: Non - Rcra Hazardous Waste Solid (Misc. Debris)
 Number of Containers: 1
 Container Type Code: DM
 Container Type Description: Metal drums, barrels, kegs
 Waste Quantity: 75
 Quantity Unit of Measure Code: P
 Quantity Unit of Measure Description: Pounds
 Waste Quantity, in Tons: 0.0375
 Acute Waste Quantity, in Tons: 0
 Non-Acute Waste Quantity, in Tons: 0.0375
 Waste Quantity, in Kilograms: 34.013626
 Acute Waste Quantity, in Kilograms: 0

MAP FINDINGS

WOODCREST 76/CIRCLE K, 17905 VAN BUREN BLVD, RIVERSIDE, CA 92508-0000 (Continued)

Non-Acute Waste Quantity, in Kilograms: 34.013626
 Management Method Code: H141
 Management Method Description: STORAGE, BULKING AND/OR TRANSFER OFF SITE
 Waste Residue Indicator: N
 Quantity Discrepancy Indicator: N
 Waste Type Discrepancy Indicator: N
 Waste Density: Not Reported
 Waste Density Unit of Measure Code: Not Reported
 Waste Density Unit of Measure Description: Not Reported
 Form Code: Not Reported
 Form Code Description: Not Reported
 Source Code: Not Reported
 Source Code Description: Not Reported
 Waste Minimization Code: Not Reported
 Waste Minimization Code Description: Not Reported
 Consent Number: Not Reported
 EPA Waste Indicator: N
 Federal Waste Codes: Not Reported
 Quantity Haz Kg: 0
 Quantity Haz Tons: 0
 Quantity Non Haz Kg: 34.013626
 Quantity Non Haz Tons: 0.0375
 State Waste Codes: CA-352

WOODCREST 76/CIRCLE K 17905 VAN BUREN BLVD, RIVERSIDE, CA, 925080000		S113076283
▲ B15	S 1/10 - 1/3 (1237 ft. / 0.234 mi.)	Local Lists of Hazardous waste / Contaminated Sites
	49 ft. Higher Elevation 1563 ft. Above Sea Level	Local Lists of Registered Storage Tanks Other Ascertainable Records

Worksheet:

CERS HAZ WASTE: Local Lists of Hazardous waste / Contaminated Sites

Name: PINNACLE CONVENIENCE STATIONS
 Address: 17905 VAN BUREN BLVD
 City,State,Zip: RIVERSIDE, CA 92508
 Site ID: 385396
 CERS ID: 10532020
 CERS Description: Hazardous Waste Generator

CERS TANKS: Local Lists of Registered Storage Tanks

Name: PINNACLE CONVENIENCE STATIONS
 Address: 17905 VAN BUREN BLVD
 City,State,Zip: RIVERSIDE, CA 92508
 Site ID: 385396
 CERS ID: 10532020
 CERS Description: Underground Storage Tank

MAP FINDINGS

WOODCREST 76/CIRCLE K, 17905 VAN BUREN BLVD, RIVERSIDE, CA 925080000 (Continued)

HWTS: Other Ascertainable Records

Name: ARCO AM/PM #83326
 Address: 17905 VAN BUREN BLVD
 Address 2: Not Reported
 City,State,Zip: RIVERSIDE, CA 92508
 EPA ID: CAC002942581
 Inactive Date: 04/05/2018
 Create Date: 01/03/2018
 Last Act Date: Not Reported
 Mailing Name: Not Reported
 Mailing Address: 17905 VAN BUREN BLVD
 Mailing Address 2: Not Reported
 Mailing City,State,Zip: RIVERSIDE, CA 92508
 Owner Name: ORANGE TREE FRESH FRUIT & NUST, INC
 Owner Address: 17905 VAN BUREN BLVD
 Owner Address 2: Not Reported
 Owner City,State,Zip: RIVERSIDE, CA 92508
 Owner Phone: Not Reported
 Owner Fax: Not Reported
 Contact Name: BRAD PETTIJOHN
 Contact Address: 17905 VAN BUREN BLVD
 Contact Address 2: Not Reported
 City,State,Zip: RIVERSIDE, CA 92508
 Contact Phone: Not Reported
 Contact Fax: Not Reported
 Facility Status: Inactive
 Facility Type: TEMPORARY
 Category: STATE
 Latitude: 33.884948
 Longitude: -117.350271

NAICS:

EPA ID: CAC002942581
 Create Date: 2018-01-03 16:24:16.463
 NAICS Code: 447110
 NAICS Description: Gasoline Stations with Convenience Stores
 Issued EPA ID Date: 2018-01-03 16:24:16.46300
 Inactive Date: 2018-04-05 03:00:27.62700
 Facility Name: ARCO AM/PM #83326
 Facility Address: 17905 VAN BUREN BLVD
 Facility Address 2: Not Reported
 Facility City: RIVERSIDE
 Facility County: Not Reported
 Facility State: CA
 Facility Zip: 92508

 Name: WOODCREST 76/CIRCLE K
 Address: 17905 VAN BUREN BLVD
 Address 2: Not Reported

MAP FINDINGS

WOODCREST 76/CIRCLE K, 17905 VAN BUREN BLVD, RIVERSIDE, CA 925080000 (Continued)

City,State,Zip: RIVERSIDE, CA 92508
 EPA ID: CAL000139489
 Inactive Date: Not Reported
 Create Date: 09/24/1997
 Last Act Date: Not Reported
 Mailing Name: Not Reported
 Mailing Address: 17905 VAN BUREN BLVD
 Mailing Address 2: Not Reported
 Mailing City,State,Zip: RIVERSIDE, CA 925080000
 Owner Name: ORANGE TREE FRESH FRUIT & NUTS INC
 Owner Address: 17905 VAN BUREN BLVD
 Owner Address 2: Not Reported
 Owner City,State,Zip: RIVERSIDE, CA 925080000
 Owner Phone: Not Reported
 Owner Fax: Not Reported
 Contact Name: BRAD PETTIJOHN
 Contact Address: 17905 VAN BUREN BLVD
 Contact Address 2: Not Reported
 City,State,Zip: RIVERSIDE, CA 92508
 Contact Phone: Not Reported
 Contact Fax: Not Reported
 Facility Status: Active
 Facility Type: PERMANENT
 Category: STATE
 Latitude: 33.883914
 Longitude: -117.352052

NAICS:

EPA ID: CAL000139489
 Create Date: 2002-03-14 16:36:28.000
 NAICS Code: 44719
 NAICS Description: Other Gasoline Stations
 Issued EPA ID Date: 1997-09-24 00:00:00
 Inactive Date: Not Reported
 Facility Name: WOODCREST 76/CIRCLE K
 Facility Address: 17905 VAN BUREN BLVD
 Facility Address 2: Not Reported
 Facility City: RIVERSIDE
 Facility County: Not Reported
 Facility State: CA
 Facility Zip: 925080000

HAZNET: Other Ascertainable Records

Name: WOODCREST 76/CIRCLE K
 Address: 17905 VAN BUREN BLVD
 Address 2: Not Reported
 City,State,Zip: RIVERSIDE, CA 925080000
 Contact: BRAD PETTIJOHN
 Telephone: 9517760011

MAP FINDINGS

WOODCREST 76/CIRCLE K, 17905 VAN BUREN BLVD, RIVERSIDE, CA 925080000 (Continued)

Mailing Name:	Not Reported
Mailing Address:	17905 VAN BUREN BLVD
Year:	2020
Gepaid:	CAL000139489
TSD EPA ID:	AZR000520304
CA Waste Code:	352 - Other organic solids
Disposal Method:	H141 - Storage, Bulking, And/Or Transfer Off Site--No Treatment/Reovery (H010-H129) Or (H131-H135)
Tons:	0.0375
Year:	2018
Gepaid:	CAC002942581
TSD EPA ID:	CAT080013352
CA Waste Code:	133 - Aqueous solution with total organic residues 10 percent or more
Disposal Method:	H039 - Other Recovery Of Reclamation For Reuse Including Acid Regeneration, Organics Recovery Ect
Tons:	2.50200
Year:	2018
Gepaid:	CAL000139489
TSD EPA ID:	AZR000520304
CA Waste Code:	352 - Other organic solids
Disposal Method:	H141 - Storage, Bulking, And/Or Transfer Off Site--No Treatment/Reovery (H010-H129) Or (H131-H135)
Tons:	0.05000
Year:	2017
Gepaid:	CAL000139489
TSD EPA ID:	AZR000501510
CA Waste Code:	352 - Other organic solids
Disposal Method:	H141 - Storage, Bulking, And/Or Transfer Off Site--No Treatment/Reovery (H010-H129) Or (H131-H135)
Tons:	0.0125
Year:	2016
Gepaid:	CAL000139489
TSD EPA ID:	MXC130619001
CA Waste Code:	213 - Hydrocarbon solvents (benzene, hexane, Stoddard, Etc.)
Disposal Method:	H020 - Solvents Recovery
Tons:	0.2085
Year:	2016
Gepaid:	CAL000139489
TSD EPA ID:	AZR000501510
CA Waste Code:	352 - Other organic solids
Disposal Method:	H141 - Storage, Bulking, And/Or Transfer Off Site--No Treatment/Reovery (H010-H129) Or (H131-H135)
Tons:	0.015
Year:	2015
Gepaid:	CAL000139489
TSD EPA ID:	AZR000501510
CA Waste Code:	352 - Other organic solids
Disposal Method:	H141 - Storage, Bulking, And/Or Transfer Off Site--No Treatment/Reovery (H010-H129) Or (H131-H135)
Tons:	0.0225
Year:	2013
Gepaid:	CAL000139489

MAP FINDINGS

WOODCREST 76/CIRCLE K, 17905 VAN BUREN BLVD, RIVERSIDE, CA 925080000 (Continued)

TSD EPA ID:	AZR000501510
CA Waste Code:	352 - Other organic solids
Disposal Method:	H141 - Storage, Bulking, And/Or Transfer Off Site--No Treatment/Reovery (H010-H129) Or (H131-H135)
Tons:	0.18765
Year:	2011
Gepaid:	CAL000139489
TSD EPA ID:	CAD982444481
CA Waste Code:	352 - Other organic solids
Disposal Method:	H141 - Storage, Bulking, And/Or Transfer Off Site--No Treatment/Reovery (H010-H129) Or (H131-H135)
Tons:	0.0225
Year:	2010
Gepaid:	CAL000139489
TSD EPA ID:	WIR000029751
CA Waste Code:	223 - Unspecified oil-containing waste
Disposal Method:	-
Tons:	0.1

The Click here to access 9 additional CA HAZNET: record(s) in the EDR Site Report. database contains [**Additional Information:**](http://www.edrnet.com/srf2/FinalSiteReport.aspx?ID=6UCi6AyZU49vCVRdiU3Z3pcdArs7yA9jZABOAtFB4jmK9Nzhv3DR7PxWVZfwRD3zdWzV34TbUJUX3ALUZM8m8rj7pbWCc1eWdm7d36F6rHeAsZaG7CFP4.qvAb7B96nej7YL7aVCAV5tBwwkOVfZ5OPwtrOeFFiEBQPL6LmeUDKmcJZOi5Ff3QWDAxokyDeVZqmG9LBx4noV9alavDDy3l85VikZRSCwd7Dj8x.HU3vK3lLwZ8b93zgVpphSc0oTds4OBRVsrTItsEQl7mjD5FNEAhwr993kjHiv8TY4AlcTB4mgOy5i6ID6ULi6CiPkioQa4zdwAhFoytA6Zz8O3c3P4fb19Z4OvmFrADRGvMn9RBNBdlXeCF3fUFEj3rvTZVyTBhDtpUDVc8z7dkPJ4mgPr.VXsKml7XmyBsGbAYtz9ADVjXpJBcyiAof0BuqFON435OBTiMxUFVE0BWAq2lrQjXL.mTiYKZ3151eXN8jyzdDChVy.v6P83Z4RDnAgRjP8646iUjDNCD1MiaQD4Nx9AFafy8BjZzXc3pvX4HKP9OsOvpgnVPGMVE9kR0YVdWBb40wUUE.C3d6WZsq14ZzipESacPgcdlfd6K.ZrP45sOFN7Utl3kDqAOnf9ehWjkUFArNcASY9BKvmOj5x9FMvtKj1F46VBvCP5ICjnvkmNa5K7NgB3VfNNnznthshg0Y6aiw3sOVDGluRnio3 additional records for this site. Please contact your EDR Account Executive for more information.</p>
</div>
<div data-bbox=)

Year:	2020
EM Manifest ID:	Not Reported
Shipment Date:	1/22/2020
Shipment Date:	1/22/2020
Receipt Date:	1/28/2020
Manifest Number:	006374970GBF
Generator EPA ID:	CAL000139489
Name:	WOODCREST 76/CIRCLE K
Address:	17905 VAN BUREN BLVD
Address 2:	Not Reported
City,State,Zip:	RIVERSIDE, CA 92508-0000
Telephone:	Not Reported
Contact:	Not Reported
Contact Telephone:	951-776-0011
Contact Email:	PINNACLESTATIONS@SBCGLOBAL.NET
Transporter 1 EPA ID:	CAL000224539
Transporter Name:	FRS ENVIRONMENTAL, INC.
Transporter 1 Emergency Number:	Not Reported
Transporter 2 EPA ID:	CAD980585293
Transporter Name 2:	INDUSTRIAL WASTE UTILIZATION
Transporter 2 Emergency Number:	Not Reported
TSDf EPA ID:	AZR000520304
TSDf Name:	AA SYDCOL LLC
TSDf Address 1:	2264 E 13TH ST

MAP FINDINGS

WOODCREST 76/CIRCLE K, 17905 VAN BUREN BLVD, RIVERSIDE, CA 925080000 (Continued)

TSDf Address 2:	Not Reported
TSDf City,State,Zip:	YUMA, AZ 85365-1858
TSDf Telephone:	Not Reported
TSDFA EPA ID:	Not Reported
Waste Code Description:	352 - Not reported
RCRA Code:	Not Reported
Meth Code:	H141 - Not reported
Quantity Tons:	0.0375
Waste Quantity:	75
Quantity Unit:	P

Additional Information:

Year:	2018
EM Manifest ID:	003185869GBF20170427_D_1
Shipment Date:	4/27/2017
Shipment Date:	4/27/2017
Receipt Date:	5/23/2017
Manifest Number:	003185869GBF
Generator EPA ID:	CAL000139489
Name:	ARCO AM/PM - RIVERSIDE (BRAD PETTIJOHN)
Address:	Not Reported
Address 2:	Not Reported
City,State,Zip:	Not Reported
Telephone:	Not Reported
Contact:	Not Reported
Contact Telephone:	Not Reported
Contact Email:	Not Reported
Transporter 1 EPA ID:	CAL000224539
Transporter Name:	Not Reported
Transporter 1 Emergency Number:	Not Reported
Transporter 2 EPA ID:	CAD980585293
Transporter Name 2:	Not Reported
Transporter 2 Emergency Number:	Not Reported
TSDf EPA ID:	AZR000501510
TSDf Name:	AA SYDCOL LLC
TSDf Address 1:	Not Reported
TSDf Address 2:	Not Reported
TSDf City,State,Zip:	Not Reported
TSDf Telephone:	Not Reported
TSDFA EPA ID:	Not Reported
Waste Code Description:	- Not reported
RCRA Code:	Not Reported
Meth Code:	- Not reported
Quantity Tons:	Not Reported
Waste Quantity:	Not Reported
Quantity Unit:	Not Reported

State:

Year:	2018
-------	------

MAP FINDINGS

WOODCREST 76/CIRCLE K, 17905 VAN BUREN BLVD, RIVERSIDE, CA 925080000 (Continued)

EM Manifest ID: 003185869GBF20170427_D_1
 Generator EPA ID: CAL000139489
 Shipment Date: 2017-04-27
 Manifest Number: 003185869GBF
 Line Number: 1
 Method Code: H141
 Quantity Tons: 0.01250
 Quantity Waste: 25.000000
 Quantity Unit: P
 Number of Containers: 1
 Type of Container: NULL
 Quantity Type: NULL
 State Code: 352

Additional Information:

Year: 2017
 Gen EPA ID: CAL000139489
 Shipment Date: 20170427
 Creation Date: 7/21/2018 18:30:10
 Receipt Date: 20170523
 Manifest ID: 003185869GBF
 Trans EPA ID: CAL000224539
 Trans Name: FRS ENVIRONMENTAL INC
 Trans 2 EPA ID: CAD980585293
 Trans 2 Name: INDUSTRIAL WASTE UTILIZATION INC
 TSDF EPA ID: AZR000501510
 Trans Name: AA SYDCOL LLC
 TSDF Alt EPA ID: Not Reported
 TSDF Alt Name: Not Reported
 Waste Code Description: 352 - Other organic solids
 RCRA Code: Not Reported
 Meth Code: H141 - Storage, Bulking, And/Or Transfer Off Site--No Treatment/Recovery (H010-H129) Or (H131-H135)
 Quantity Tons: 0.0125
 Waste Quantity: 25
 Quantity Unit: P
 Additional Code 1: Not Reported
 Additional Code 2: Not Reported
 Additional Code 3: Not Reported
 Additional Code 4: Not Reported
 Additional Code 5: Not Reported

Additional Information:

Year: 2016
 Gen EPA ID: CAL000139489
 Shipment Date: 20150119
 Creation Date: 8/20/2015 22:15:27
 Receipt Date: 20150210

MAP FINDINGS

WOODCREST 76/CIRCLE K, 17905 VAN BUREN BLVD, RIVERSIDE, CA 925080000 (Continued)

Manifest ID: 002506726GBF
 Trans EPA ID: CAL000224539
 Trans Name: FRS ENVIRONMENTAL INC
 Trans 2 EPA ID: CAD980585293
 Trans 2 Name: INDUSTRIAL WASTE UTILIZATION INC
 TSDf EPA ID: AZR000501510
 Trans Name: AA SYDCOL LLC
 TSDf Alt EPA ID: Not Reported
 TSDf Alt Name: Not Reported
 Waste Code Description: 352 - Other organic solids
 RCRA Code: Not Reported
 Meth Code: H141 - Storage, Bulking, And/Or Transfer Off Site--No Treatment/Recovery (H010-H129) Or (H131-H135)
 Quantity Tons: 0.0225
 Waste Quantity: 45
 Quantity Unit: P
 Additional Code 1: Not Reported
 Additional Code 2: Not Reported
 Additional Code 3: Not Reported
 Additional Code 4: Not Reported
 Additional Code 5: Not Reported

Additional Information:

Year: 2015
 Gen EPA ID: CAL000139489
 Shipment Date: 20150119
 Creation Date: 8/20/2015 22:15:27
 Receipt Date: 20150210
 Manifest ID: 002506726GBF
 Trans EPA ID: CAL000224539
 Trans Name: FRS ENVIRONMENTAL INC
 Trans 2 EPA ID: CAD980585293
 Trans 2 Name: INDUSTRIAL WASTE UTILIZATION INC
 TSDf EPA ID: AZR000501510
 Trans Name: AA SYDCOL LLC
 TSDf Alt EPA ID: Not Reported
 TSDf Alt Name: Not Reported
 Waste Code Description: 352 - Other organic solids
 RCRA Code: Not Reported
 Meth Code: H141 - Storage, Bulking, And/Or Transfer Off Site--No Treatment/Recovery (H010-H129) Or (H131-H135)
 Quantity Tons: 0.0225
 Waste Quantity: 45
 Quantity Unit: P
 Additional Code 1: Not Reported
 Additional Code 2: Not Reported
 Additional Code 3: Not Reported
 Additional Code 4: Not Reported
 Additional Code 5: Not Reported

Additional Information:

MAP FINDINGS

WOODCREST 76/CIRCLE K, 17905 VAN BUREN BLVD, RIVERSIDE, CA 925080000 (Continued)

Year: 2013
 Gen EPA ID: CAL000139489
 Shipment Date: 20130930
 Creation Date: 2/24/2014 22:15:16
 Receipt Date: 20131018
 Manifest ID: 002177272GBF
 Trans EPA ID: CAL000224539
 Trans Name: FRS ENVIRONMENTAL INC
 Trans 2 EPA ID: CAD980585293
 Trans 2 Name: INDUSTRIAL WASTE UTILIZATION INC
 TSDf EPA ID: AZR000501510
 Trans Name: AA SYDCOL LLC
 TSDf Alt EPA ID: Not Reported
 TSDf Alt Name: Not Reported
 Waste Code Description: 352 - Other organic solids
 RCRA Code: Not Reported
 Meth Code: H141 - Storage, Bulking, And/Or Transfer Off Site--No Treatment/Recovery (H010-H129) Or (H131-H135)
 Quantity Tons: 0.18765
 Waste Quantity: 45
 Quantity Unit: G
 Additional Code 1: Not Reported
 Additional Code 2: Not Reported
 Additional Code 3: Not Reported
 Additional Code 4: Not Reported
 Additional Code 5: Not Reported

Additional Information:

Year: 2011
 Gen EPA ID: CAL000139489
 Shipment Date: 20110815
 Creation Date: 10/19/2011 18:30:39
 Receipt Date: 20110825
 Manifest ID: 001385056GBF
 Trans EPA ID: CAL000224539
 Trans Name: FRS ENVIRONMENTAL INC
 Trans 2 EPA ID: Not Reported
 Trans 2 Name: Not Reported
 TSDf EPA ID: CAD982444481
 Trans Name: FILTER RECYCLING SERVICES
 TSDf Alt EPA ID: Not Reported
 TSDf Alt Name: Not Reported
 Waste Code Description: 352 - Other organic solids
 RCRA Code: Not Reported
 Meth Code: H141 - Storage, Bulking, And/Or Transfer Off Site--No Treatment/Recovery (H010-H129) Or (H131-H135)
 Quantity Tons: 0.0225
 Waste Quantity: 45
 Quantity Unit: P
 Additional Code 1: Not Reported

MAP FINDINGS

WOODCREST 76/CIRCLE K, 17905 VAN BUREN BLVD, RIVERSIDE, CA 925080000 (Continued)

Additional Code 2: Not Reported
 Additional Code 3: Not Reported
 Additional Code 4: Not Reported
 Additional Code 5: Not Reported

Additional Information:

Year: 2010
 Gen EPA ID: CAL000139489
 Shipment Date: 20100324
 Creation Date: 12/3/2010 18:30:29
 Receipt Date: 20100402
 Manifest ID: 005744983JJK
 Trans EPA ID: CAR000047019
 Trans Name: GEORGE W LOWRY INC
 Trans 2 EPA ID: WIR000029751
 Trans 2 Name: CRI RECYCLING SERVICE INC
 TSDf EPA ID: WIR000029751
 Trans Name: CRI RECYCLING SERVICE INC
 TSDf Alt EPA ID: Not Reported
 TSDf Alt Name: Not Reported
 Waste Code Description: 223 - Unspecified oil-containing waste
 RCRA Code: Not Reported
 Meth Code: - Not reported
 Quantity Tons: 0.1
 Waste Quantity: 200
 Quantity Unit: P
 Additional Code 1: Not Reported
 Additional Code 2: Not Reported
 Additional Code 3: Not Reported
 Additional Code 4: Not Reported
 Additional Code 5: Not Reported

Additional Information:

Year: 2009
 Gen EPA ID: CAL000139489
 Shipment Date: 20090728
 Creation Date: 7/7/2010 12:38:37
 Receipt Date: 20090729
 Manifest ID: 002124331FLE
 Trans EPA ID: CAR000183913
 Trans Name: BELSHIRE
 Trans 2 EPA ID: CAT080016116
 Trans 2 Name: NIETO AND SONS TRUCKING INC
 TSDf EPA ID: CAT080013352
 Trans Name: DEMENNO KERDOON
 TSDf Alt EPA ID: Not Reported
 TSDf Alt Name: Not Reported
 Waste Code Description: 134 - Aqueous solution with <10% total organic residues

MAP FINDINGS

WOODCREST 76/CIRCLE K, 17905 VAN BUREN BLVD, RIVERSIDE, CA 925080000 (Continued)

RCRA Code: Not Reported
Meth Code: H039 - Other Recovery Of Reclamation For Reuse Including Acid Regeneration, Organics Recovery Ect
Quantity Tons: 0.21
Waste Quantity: 50
Quantity Unit: G
Additional Code 1: Not Reported
Additional Code 2: Not Reported
Additional Code 3: Not Reported
Additional Code 4: Not Reported
Additional Code 5: Not Reported

Shipment Date: 20090728
Creation Date: 1/8/2010 18:30:22
Receipt Date: 20090731
Manifest ID: 002124330FLE
Trans EPA ID: CAR000183913
Trans Name: BELSHIRE
Trans 2 EPA ID: OKD981588791
Trans 2 Name: TRIAD TRANSPORT INC
TSDf EPA ID: NVT330010000
Trans Name: US ECOLOGY NEVADA OPERATIONS
TSDf Alt EPA ID: Not Reported
TSDf Alt Name: Not Reported
Waste Code Description: 352 - Other organic solids
RCRA Code: Not Reported
Meth Code: H132 - Landfill Or Surface Impoundment That Will Be Closed As Landfill(To Include On-Site Treatment And/Or Stabilization)
Quantity Tons: 0.125
Waste Quantity: 250
Quantity Unit: P
Additional Code 1: Not Reported
Additional Code 2: Not Reported
Additional Code 3: Not Reported
Additional Code 4: Not Reported
Additional Code 5: Not Reported

CERS: Other Ascertainable Records

Name: PINNACLE CONVENIENCE STATIONS
Address: 17905 VAN BUREN BLVD
City,State,Zip: RIVERSIDE, CA 92508
Site ID: 385396
CERS ID: 10532020
CERS Description: Chemical Storage Facilities

Violations:

Site ID: 385396
Site Name: Pinnacle Convenience Stations
Violation Date: 02-21-2019
Citation: HSC 6.95 25505(a)(4) - California Health and Safety Code, Chapter 6.95, Section(s) 25505(a)(4)

MAP FINDINGS

WOODCREST 76/CIRCLE K, 17905 VAN BUREN BLVD, RIVERSIDE, CA 925080000 (Continued)

Violation Description: Failure to provide initial and annual training to all employees in safety procedures in the event of a release or threatened release of a hazardous material or failure to document and maintain training records for a minimum of three years.

Violation Notes: Returned to compliance on 03/07/2019. No training records were available for review. Provide documentation on training being conducted for the past 1-3 years.

Violation Division: Riverside City Fire Department

Violation Program: HMRRP

Violation Source: CERS,

Site ID: 385396

Site Name: Pinnacle Convenience Stations

Violation Date: 07-08-2020

Citation: Un-Specified

Violation Description: Business Plan Program - Operations/Maintenance - General Local Ordinance

Violation Notes: Returned to compliance on 07/30/2020. Materials stored to minimize the possibility of release. [RMC 16.32.020; CFC, Section 5004.2] - No spill control and secondary containment was observed per CFC requirement. Provide secondary containment for liquid filled 55 gal waste drum.

Violation Division: Riverside City Fire Department

Violation Program: HMRRP

Violation Source: CERS,

Site ID: 385396

Site Name: Pinnacle Convenience Stations

Violation Date: 11-26-2018

Citation: 23 CCR 16 2712(b)(1)(G) - California Code of Regulations, Title 23, Chapter 16, Section(s) 2712(b)(1)(G)

Violation Description: Failure to comply with one or more of the following overfill prevention equipment requirements: Alert the transfer operator when the tank is 90 percent full by restricting the flow into the tank or triggering an audible and visual alarm; or Restrict delivery of flow to the tank at least 30 minutes before the tank overfills, provided the restriction occurs when the tank is filled to no more than 95 percent of capacity; and activate an audible alarm at least five minutes before the tank overfills; or Provide positive shut-off of flow to the tank when the tank is filled to no more than 95 percent of capacity; or Provide positive shut-off of flow to the tank so that none of the fittings located on the top of the tank are exposed to product due to overfilling. Install/retrofit overfill prevention equipment that does not use flow restrictors on vent piping to meet overfill prevention equipment requirements when the overfill prevention equipment is installed, repaired, or replaced on and after October 1, 2018. For USTs installed before October 1, 2018, perform an inspection by October 13, 2018 and every 36 months thereafter. For USTs installed on and after October 1, 2018, perform an inspection at installation and every 36 months thereafter. Inspected within 30 days after a repair to the overfill prevention equipment. Inspected using an applicable manufacturer guidelines, industry codes, engineering standards, or a method approved by a professional engineer. Inspected by a certified UST service technician. Maintain records of overfill prevention equipment inspection for 36 months.

Violation Notes: Returned to compliance on 03/22/2021.

Violation Division: Riverside County Department of Env Health

Violation Program: UST

Violation Source: CERS,

Site ID: 385396

Site Name: Pinnacle Convenience Stations

Violation Date: 02-02-2023

Citation: 23 CCR 16 2712 - California Code of Regulations, Title 23, Chapter 16, Section(s) 2712

Violation Description: Failure to comply with any of the applicable requirements of the permit issued for the operation of the UST system.

Violation Notes: Returned to compliance on 04/13/2023. OBSERVATION: Owner/operator failed to comply with all the required operating permit conditions. The owner/operator failed to have an accurate UST system monitoring plans submitted in CERS and available on site as the operating permit requires. Refer to violation #2010010 and 2010013 for details. CORRECTIVE ACTION: Owner/operator shall maintain on site a complete and accurate monitoring plan that has been accepted in CERS as required as part of the the operating permit condition.

Violation Division: Riverside County Department of Env Health

Violation Program: UST

MAP FINDINGS

WOODCREST 76/CIRCLE K, 17905 VAN BUREN BLVD, RIVERSIDE, CA 925080000 (Continued)

Violation Source: CERS,
 Site ID: 385396
 Site Name: Pinnacle Convenience Stations
 Violation Date: 02-02-2023
 Citation: HSC 6.7 25291(a)(2) - California Health and Safety Code, Chapter 6.7, Section(s) 25291(a)(2)
 Violation Description: Failure to maintain secondary containment (e.g., failure of secondary containment testing).
 Violation Notes: Returned to compliance on 04/13/2023. OBSERVATION: SB 989 testing conducted on 03/21/2022 revealed failed secondary components. The following components failed testing: 87 and 91 product piping, 87 turbine sump, E85 fill sump, E85 turbine sump, UDCs 5/6 and 11/12. CORRECTIVE ACTION: Owner/operator shall make the necessary repairs to the failed secondary components and re-test failed components to ensure secondary containment is maintained tight. Note: Plans may be required for repairs; check with the HMMB area plan checker to determine if the submission of plans is necessary prior to starting repairs. Operator, Stephanie Fisher, stated contract with certified contracting company has been established to address failed components.

Violation Division: Riverside County Department of Env Health
 Violation Program: UST
 Violation Source: CERS,
 Site ID: 385396
 Site Name: Pinnacle Convenience Stations
 Violation Date: 02-20-2020
 Citation: 23 CCR 16 2665(b) - California Code of Regulations, Title 23, Chapter 16, Section(s) 2665(b)
 Violation Description: "Failure to submit a copy of the overfill prevention equipment inspection results on the Overfill Prevention Equipment Inspection Report Form to the UPA within 30 days after the inspection."
 Violation Notes: Returned to compliance on 03/22/2021.
 Violation Division: Riverside County Department of Env Health
 Violation Program: UST
 Violation Source: CERS,
 Site ID: 385396
 Site Name: Pinnacle Convenience Stations
 Violation Date: 07-08-2020
 Citation: HSC 6.95 25508(a)(1) - California Health and Safety Code, Chapter 6.95, Section(s) 25508(a)(1)
 Violation Description: Failure to complete and electronically submit the Business Activities Page and/or Business Owner Operator Identification Page.
 Violation Notes: Returned to compliance on 07/30/2020. No Business Activity Page and/or Business Owner/Operator ID page has been submitted. Complete the required document in CERS. Update contact information and business name.
 Violation Division: Riverside City Fire Department
 Violation Program: HMRRP
 Violation Source: CERS,
 Site ID: 385396
 Site Name: Pinnacle Convenience Stations
 Violation Date: 07-12-2013
 Citation: HSC 6.95 25504(c) - California Health and Safety Code, Chapter 6.95, Section(s) 25504(c)
 Violation Description: Failure to include provisions in the business plan to ensure that appropriate personnel receive initial and annual training.
 Violation Notes: Returned to compliance on 07/29/2013.
 Violation Division: Riverside City Fire Department
 Violation Program: HMRRP
 Violation Source: CERS,
 Site ID: 385396
 Site Name: Pinnacle Convenience Stations

MAP FINDINGS

WOODCREST 76/CIRCLE K, 17905 VAN BUREN BLVD, RIVERSIDE, CA 925080000 (Continued)

Violation Date: 03-04-2020
 Citation: 23 CCR 16 2712(b)(1)(G) - California Code of Regulations, Title 23, Chapter 16, Section(s) 2712(b)(1)(G)
 Violation Description: Failure to comply with one or more of the following overflow prevention equipment requirements: Alert the transfer operator when the tank is 90 percent full by restricting the flow into the tank or triggering an audible and visual alarm; or Restrict delivery of flow to the tank at least 30 minutes before the tank overfills, provided the restriction occurs when the tank is filled to no more than 95 percent of capacity; and activate an audible alarm at least five minutes before the tank overfills; or Provide positive shut-off of flow to the tank when the tank is filled to no more than 95 percent of capacity; or Provide positive shut-off of flow to the tank so that none of the fittings located on the top of the tank are exposed to product due to overfilling. Install/retrofit overflow prevention equipment that does not use flow restrictors on vent piping to meet overflow prevention equipment requirements when the overflow prevention equipment is installed, repaired, or replaced on and after October 1, 2018. For USTs installed before October 1, 2018, perform an inspection by October 13, 2018 and every 36 months thereafter. For USTs installed on and after October 1, 2018, perform an inspection at installation and every 36 months thereafter. Inspected within 30 days after a repair to the overflow prevention equipment. Inspected using an applicable manufacturer guidelines, industry codes, engineering standards, or a method approved by a professional engineer. Inspected by a certified UST service technician. Maintain records of overflow prevention equipment inspection for 36 months.

Violation Notes: Returned to compliance on 03/22/2021.
 Violation Division: Riverside County Department of Env Health
 Violation Program: UST
 Violation Source: CERS,

Site ID: 385396
 Site Name: Pinnacle Convenience Stations
 Violation Date: 02-25-2021
 Citation: 22 CCR 12 66262.11 - California Code of Regulations, Title 22, Chapter 12, Section(s) 66262.11
 Violation Description: Failure to determine if wastes generated are hazardous waste by using generator knowledge or applying testing method.

Violation Notes: Returned to compliance on 03/01/2021. OBSERVATION: Observed that the test water that is potentially contaminated with petroleum is being disposed of without a proper determination that the waste stream is eligible for disposal as non-hazardous waste. Observed non-hazardous waste manifests #200229, dated 1/22/20 and 181587, dated 6/19/18. CORRECTIVE ACTION: Owner/operator shall conduct a proper waste analysis to determine if the test water is eligible for disposal as non-hazardous waste. Retain records of waste analysis for at least 3 years. If the analysis is not done prior to each shipment, this liquid waste must be shipped on a uniform hazardous waste manifest.

Violation Division: Riverside County Department of Env Health
 Violation Program: HW
 Violation Source: CERS,

Site ID: 385396
 Site Name: Pinnacle Convenience Stations
 Violation Date: 02-21-2019
 Citation: Un-Specified
 Violation Description: Business Plan Program - Operations/Maintenance - General Local Ordinance
 Violation Notes: Returned to compliance on 03/13/2019. Emergency equipment properly posted. [RMC 16.32.020; CFC, Section 5001.5.1(2)] Update facility map in CERS

Violation Division: Riverside City Fire Department
 Violation Program: HMRRP
 Violation Source: CERS,

Site ID: 385396
 Site Name: Pinnacle Convenience Stations
 Violation Date: 02-08-2024
 Citation: 23 CCR 16 2712 - California Code of Regulations, Title 23, Chapter 16, Section(s) 2712
 Violation Description: Failure to comply with any of the applicable requirements of the permit issued for the operation of the UST system.

MAP FINDINGS

WOODCREST 76/CIRCLE K, 17905 VAN BUREN BLVD, RIVERSIDE, CA 925080000 (Continued)

Violation Notes: Returned to compliance on 02/13/2024. OBSERVATION: Owner/operator failed to comply with all the required operating permit conditions. The owner/operator failed to have an accurate UST system monitoring plans submitted in CERS and available on site as the operating permit requires. Refer to violation #2010013 for details. CORRECTIVE ACTION: Owner/operator shall maintain on site a complete and accurate monitoring plan that has been accepted in CERS as required as part of the the operating permit condition.

Violation Division: Riverside County Department of Env Health
 Violation Program: UST
 Violation Source: CERS,

Site ID: 385396
 Site Name: Pinnacle Convenience Stations
 Violation Date: 04-11-2016
 Citation: HSC 6.7 25291 - California Health and Safety Code, Chapter 6.7, Section(s) 25291
 Violation Description: Failure to maintain under-dispenser containment, sumps, and/or other secondary containment in good condition and/or free of debris/liquid.

Violation Notes: Returned to compliance on 05/11/2016.
 Violation Division: Riverside County Department of Env Health
 Violation Program: UST
 Violation Source: CERS,

Site ID: 385396
 Site Name: Pinnacle Convenience Stations
 Violation Date: 02-25-2021
 Citation: 22 CCR 12 66262.34(f) - California Code of Regulations, Title 22, Chapter 12, Section(s) 66262.34(f)
 Violation Description: Failure to properly label hazardous waste accumulation containers and portable tanks with the following requirements: "Hazardous Waste", name and address of the generator, physical and chemical characteristics of the Hazardous Waste, and starting accumulation date.

Violation Notes: Returned to compliance on 03/01/2021. OBSERVATION: Observed 2 - 55 gallon drums that were missing proper labels. The solid absorbent drum was without a label and the liquid test water drum was improperly labeled as non-hazardous waste. No waste analysis has been conducted. All 3 drums were missing their accumulation start dates. CORRECTIVE ACTION: Owner/operator shall label hazardous waste containers with all the required information. Label shall include at least: the words ""hazardous waste"", generator name and address, accumulation start date, composition and physical state of waste, and hazardous property statement. Submit photos to this department, if applicable.

Violation Division: Riverside County Department of Env Health
 Violation Program: HW
 Violation Source: CERS,

Site ID: 385396
 Site Name: Pinnacle Convenience Stations
 Violation Date: 04-11-2016
 Citation: 23 CCR 16 2711(a)(8) - California Code of Regulations, Title 23, Chapter 16, Section(s) 2711(a)(8)
 Violation Description: Failure to submit, obtain approval, or maintain a complete/accurate plot plan.

Violation Notes: Returned to compliance on 12/16/2016.
 Violation Division: Riverside County Department of Env Health
 Violation Program: UST
 Violation Source: CERS,

Site ID: 385396
 Site Name: Pinnacle Convenience Stations
 Violation Date: 04-10-2017
 Citation: HSC 6.7 25299(a)(9) - California Health and Safety Code, Chapter 6.7, Section(s) 25299(a)(9)
 Violation Description: Leak detection equipment disabled or tampered with in a manner that would prevent the monitoring system from detecting and/or alerting the owner/operator of a leak.

Violation Notes: Returned to compliance on 04/10/2017. *** Violation corrected at time of inspection. Possible AEO in process due to initial violation ***

MAP FINDINGS

WOODCREST 76/CIRCLE K, 17905 VAN BUREN BLVD, RIVERSIDE, CA 925080000 (Continued)

Violation Division: Riverside County Department of Env Health
 Violation Program: UST
 Violation Source: CERS,
 Site ID: 385396
 Site Name: Pinnacle Convenience Stations
 Violation Date: 02-23-2022
 Citation: 23 CCR 16 2712(b)(1)(F) - California Code of Regulations, Title 23, Chapter 16, Section(s) 2712(b)(1)(F)
 Violation Description: "Failure to conduct secondary containment testing, or one or more of the following requirements: Perform the test of the secondary containment system upon installation, within six months of installation and every 36 months thereafter. Perform the test of a secondary containment component within 30 days of a repair or discontinuing vacuum, pressure or hydrostatic monitoring. Use a procedure that demonstrates the system works as well as at installation. Use applicable manufacturer guidelines, industry codes, engineering standard, or professional engineer approval. Performed by a certified service technician. Maintain records of secondary containment testing for 36 months."
 Violation Notes: Returned to compliance on 03/25/2022. OBSERVATION: Owner/operator failed to conduct required secondary containment testing every 36 months. Secondary containment testing last conducted on 11/5/2018 and is past due. CORRECTIVE ACTION: Owner/operator shall immediately schedule and conduct required secondary containment testing. Anniversary date does not change due to late testing as testing was required to be completed by November 2018 and by November 30th every 36 months thereafter.

Violation Division: Riverside County Department of Env Health
 Violation Program: UST
 Violation Source: CERS,
 Site ID: 385396
 Site Name: Pinnacle Convenience Stations
 Violation Date: 02-02-2023
 Citation: HSC 6.7 25284, 25286 - California Health and Safety Code, Chapter 6.7, Section(s) 25284, 25286
 Violation Description: Failure to submit a complete and accurate application for a permit to operate a UST, or for renewal of the permit.
 Violation Notes: Returned to compliance on 04/13/2023. OBSERVATION: Observed UST operating permit page submitted in CERS to be inaccurate. BOE number [4404695] entered contains errors. CORRECTIVE ACTION: Owner/operator shall investigate and make the appropriate corrections and re-submit updated forms in CERS.

Violation Division: Riverside County Department of Env Health
 Violation Program: UST
 Violation Source: CERS,
 Site ID: 385396
 Site Name: Pinnacle Convenience Stations
 Violation Date: 04-10-2017
 Citation: 22 CCR 12 66262.12 - California Code of Regulations, Title 22, Chapter 12, Section(s) 66262.12
 Violation Description: Failure to obtain an Identification Number prior to treating, storing, disposing of, transporting or offering for transportation any hazardous waste.
 Violation Notes: Returned to compliance on 04/10/2017.

Violation Division: Riverside County Department of Env Health
 Violation Program: HW
 Violation Source: CERS,
 Site ID: 385396
 Site Name: Pinnacle Convenience Stations
 Violation Date: 02-21-2019
 Citation: 23 CCR 16 2712(b)(1)(G) - California Code of Regulations, Title 23, Chapter 16, Section(s) 2712(b)(1)(G)

MAP FINDINGS

WOODCREST 76/CIRCLE K, 17905 VAN BUREN BLVD, RIVERSIDE, CA 925080000 (Continued)

Violation Description: Failure to comply with one or more of the following overfill prevention equipment requirements: Alert the transfer operator when the tank is 90 percent full by restricting the flow into the tank or triggering an audible and visual alarm; or Restrict delivery of flow to the tank at least 30 minutes before the tank overfills, provided the restriction occurs when the tank is filled to no more than 95 percent of capacity; and activate an audible alarm at least five minutes before the tank overfills; or Provide positive shut-off of flow to the tank when the tank is filled to no more than 95 percent of capacity; or Provide positive shut-off of flow to the tank so that none of the fittings located on the top of the tank are exposed to product due to overfilling. Install/retrofit overfill prevention equipment that does not use flow restrictors on vent piping to meet overfill prevention equipment requirements when the overfill prevention equipment is installed, repaired, or replaced on and after October 1, 2018. For USTs installed before October 1, 2018, perform an inspection by October 13, 2018 and every 36 months thereafter. For USTs installed on and after October 1, 2018, perform an inspection at installation and every 36 months thereafter. Inspected within 30 days after a repair to the overfill prevention equipment. Inspected using an applicable manufacturer guidelines, industry codes, engineering standards, or a method approved by a professional engineer. Inspected by a certified UST service technician. Maintain records of overfill prevention equipment inspection for 36 months.

Violation Notes: Returned to compliance on 03/22/2021.

Violation Division: Riverside County Department of Env Health

Violation Program: UST

Violation Source: CERS,

Site ID: 385396

Site Name: Pinnacle Convenience Stations

Violation Date: 02-08-2024

Citation: 23 CCR 16 2712(i) - California Code of Regulations, Title 23, Chapter 16, Section(s) 2712(i)

Violation Description: Failure to have current UST Monitoring Plan available on site.

Violation Notes: Returned to compliance on 02/13/2024. OBSERVATION: Observed UST Monitoring Plan on site to be outdated, inaccurate and/or missing information. Observed UST Monitoring Plans for Diesel #2 tank, 87 tank, and 91 tank to be inaccurate. All 3 tanks are equipped with electronic line leak detectors, but the field for "Mechanical Line Leak Detector" is marked "Yes". Additionally, the facility reported that the MLLD model is LD2000. See violation #5 for details. CORRECTIVE ACTION: Owner/operator shall maintain a current UST Monitoring Plan on site that has been accepted in CERS and make available for review.

Violation Division: Riverside County Department of Env Health

Violation Program: UST

Violation Source: CERS,

Site ID: 385396

Site Name: Pinnacle Convenience Stations

Violation Date: 02-20-2020

Citation: HSC 6.7 25292.1(a) - California Health and Safety Code, Chapter 6.7, Section(s) 25292.1(a)

Violation Description: Failure to operate the UST system to prevent unauthorized releases including leaks, spills, and/or overfills.

Violation Notes: Returned to compliance on 03/22/2021.

Violation Division: Riverside County Department of Env Health

Violation Program: UST

Violation Source: CERS,

Site ID: 385396

Site Name: Pinnacle Convenience Stations

Violation Date: 02-21-2019

Citation: 23 CCR 16 2665(b) - California Code of Regulations, Title 23, Chapter 16, Section(s) 2665(b)

Violation Description: "Failure to submit a copy of the overfill prevention equipment inspection results on the Overfill Prevention Equipment Inspection Report Form to the UPA within 30 days after the inspection. "

Violation Notes: Returned to compliance on 03/22/2021.

Violation Division: Riverside County Department of Env Health

Violation Program: UST

Violation Source: CERS,

Site ID: 385396

MAP FINDINGS

WOODCREST 76/CIRCLE K, 17905 VAN BUREN BLVD, RIVERSIDE, CA 925080000 (Continued)

Site Name: Pinnacle Convenience Stations
 Violation Date: 02-20-2020
 Citation: 23 CCR 16 2712(b)(1)(G) - California Code of Regulations, Title 23, Chapter 16, Section(s) 2712(b)(1)(G)
 Violation Description: Failure to comply with one or more of the following overflow prevention equipment requirements: Alert the transfer operator when the tank is 90 percent full by restricting the flow into the tank or triggering an audible and visual alarm; or Restrict delivery of flow to the tank at least 30 minutes before the tank overfills, provided the restriction occurs when the tank is filled to no more than 95 percent of capacity; and activate an audible alarm at least five minutes before the tank overfills; or Provide positive shut-off of flow to the tank when the tank is filled to no more than 95 percent of capacity; or Provide positive shut-off of flow to the tank so that none of the fittings located on the top of the tank are exposed to product due to overfilling. Install/retrofit overflow prevention equipment that does not use flow restrictors on vent piping to meet overflow prevention equipment requirements when the overflow prevention equipment is installed, repaired, or replaced on and after October 1, 2018. For USTs installed before October 1, 2018, perform an inspection by October 13, 2018 and every 36 months thereafter. For USTs installed on and after October 1, 2018, perform an inspection at installation and every 36 months thereafter. Inspected within 30 days after a repair to the overflow prevention equipment. Inspected using an applicable manufacturer guidelines, industry codes, engineering standards, or a method approved by a professional engineer. Inspected by a certified UST service technician. Maintain records of overflow prevention equipment inspection for 36 months.

Violation Notes: Returned to compliance on 03/22/2021.
 Violation Division: Riverside County Department of Env Health
 Violation Program: UST
 Violation Source: CERS,

Site ID: 385396
 Site Name: Pinnacle Convenience Stations
 Violation Date: 07-12-2013
 Citation: HSC 6.95 25504(c) - California Health and Safety Code, Chapter 6.95, Section(s) 25504(c)
 Violation Description: Failure to include an adequate training program in the business plan, which is reasonable and appropriate for the size of the business and the nature of the hazardous material handled.

Violation Notes: Returned to compliance on 07/29/2013.
 Violation Division: Riverside City Fire Department
 Violation Program: HMRRP
 Violation Source: CERS,

Site ID: 385396
 Site Name: Pinnacle Convenience Stations
 Violation Date: 02-20-2020
 Citation: 23 CCR 16 2636(f)(4) - California Code of Regulations, Title 23, Chapter 16, Section(s) 2636(f)(4)
 Violation Description: Failure to meet one or more of the following monitoring requirements in lieu of the requirement to be tightness tested every 12 months: The monitoring system maintains all product piping outside the dispenser to be fail-safe and shut down the pump when a leak is detected. The monitoring system shuts down the pump or stops flow when a leak is detected in the under dispenser containment (UDC).

Violation Notes: Returned to compliance on 03/22/2021.
 Violation Division: Riverside County Department of Env Health
 Violation Program: UST
 Violation Source: CERS,

Site ID: 385396
 Site Name: Pinnacle Convenience Stations
 Violation Date: 02-25-2021
 Citation: 23 CCR 16 2636(f)(2) - California Code of Regulations, Title 23, Chapter 16, Section(s) 2636(f)(2)
 Violation Description: Failure of the functional line leak detector (LLD) monitoring pressurized piping to meet one or more of the following requirements: Monitored at least hourly with the capability of detecting a release of 3.0 gallons per hour leak at 10 pounds per square inch and restrict or shut off the flow of product through the piping when a leak is detected.

MAP FINDINGS

WOODCREST 76/CIRCLE K, 17905 VAN BUREN BLVD, RIVERSIDE, CA 925080000 (Continued)

Violation Notes: Returned to compliance on 04/12/2021. OBSERVATION: Observed the E85 turbine to continuously run due to a faulty relay and or wiring, therefore the MLLD is unable to detect a 3.0 gallon per hour leak and restrict or shut off flow of product when tested. The LLD was isolated by shutting off the breaker and the LLD is functional CORRECTIVE ACTION: Owner/operator shall repair/replace failed E85 relay and or wiring, then certify that leak detector is capable of detecting a 3.0 gallon per hour leak and slowing/stopping the flow of product. 48 hour notification required to be submitted to this Department prior to re-testing.

Violation Division: Riverside County Department of Env Health
 Violation Program: UST
 Violation Source: CERS,

Site ID: 385396
 Site Name: Pinnacle Convenience Stations
 Violation Date: 01-12-2015
 Citation: HSC 6.95 Multiple - California Health and Safety Code, Chapter 6.95, Section(s) Multiple
 Violation Description: Business Plan Program - Release/Leaks/Spills - General
 Violation Notes: Returned to compliance on 02/26/2015. Emergency equipment has not been posted appropriately. Please obtain spill kit.

Violation Division: Riverside City Fire Department
 Violation Program: HMRRP
 Violation Source: CERS,

Site ID: 385396
 Site Name: Pinnacle Convenience Stations
 Violation Date: 02-08-2024
 Citation: 22 CCR 12 66262.23(a) - California Code of Regulations, Title 22, Chapter 12, Section(s) 66262.23(a)
 Violation Description: Failure to properly complete the Uniform Hazardous Waste Manifest.
 Violation Notes: Returned to compliance on 02/13/2024. OBSERVATION: Observed manifests with missing information. Specifically, manifest numbers 006739148GBF (4/20/21) and 007262966GBF (5/24/23) were missing the signature indicating the waste arrived at a Designated Facility. CORRECTIVE ACTION: Owner/Operator shall properly prepare manifests for any transport of a hazardous waste for off-site transfer, treatment, storage or disposal. Provide a copy of a prepared manifest to the CUPA to verify compliance. Copies can be sent to Sarah Miller at sarmiller@rivco.org.

Violation Division: Riverside County Department of Env Health
 Violation Program: HW
 Violation Source: CERS,

Site ID: 385396
 Site Name: Pinnacle Convenience Stations
 Violation Date: 02-21-2019
 Citation: Un-Specified
 Violation Description: Business Plan Program - Operations/Maintenance - General Local Ordinance
 Violation Notes: Returned to compliance on 03/07/2019. Hazmat storage area(s) properly posted. [RMC 16.32.020; CFC, Section 5003.6] The hazmat storage area(s) signage was seen obscured or removed. Post NFPA 704 signage on rear door for CO2.

Violation Division: Riverside City Fire Department
 Violation Program: HMRRP
 Violation Source: CERS,

Site ID: 385396
 Site Name: Pinnacle Convenience Stations
 Violation Date: 03-24-2016
 Citation: HSC 6.95 25508.2 - California Health and Safety Code, Chapter 6.95, Section(s) 25508.2
 Violation Description: Failure to annually review and electronically certify that the business plan is complete, accurate, and up-to-date.
 Violation Notes: Returned to compliance on 05/09/2016.
 Violation Division: Riverside City Fire Department

MAP FINDINGS

WOODCREST 76/CIRCLE K, 17905 VAN BUREN BLVD, RIVERSIDE, CA 925080000 (Continued)

Violation Program: HMRRP
 Violation Source: CERS,
 Site ID: 385396
 Site Name: Pinnacle Convenience Stations
 Violation Date: 02-20-2020
 Citation: 23 CCR 16 2637(f) - California Code of Regulations, Title 23, Chapter 16, Section(s) 2637(f)
 Violation Description: Failure to submit a copy of the secondary containment test results on the Secondary Containment Testing report Form to the UPA within 30 days after the test.
 Violation Notes: Returned to compliance on 03/22/2021.
 Violation Division: Riverside County Department of Env Health
 Violation Program: UST
 Violation Source: CERS,
 Site ID: 385396
 Site Name: Pinnacle Convenience Stations
 Violation Date: 02-25-2021
 Citation: 23 CCR 16 2636(f)(4) - California Code of Regulations, Title 23, Chapter 16, Section(s) 2636(f)(4)
 Violation Description: Failure to meet one or more of the following monitoring requirements in lieu of the requirement to be tightness tested every 12 months: The monitoring system maintains all product piping outside the dispenser to be fail-safe and shut down the pump when a leak is detected. The monitoring system shuts down the pump or stops flow when a leak is detected in the under dispenser containment (UDC).
 Violation Notes: Returned to compliance on 04/12/2021. OBSERVATION: The monitoring system did not shut down the E85 turbine or stop flow of product when the power to the monitoring system was disconnected. This too is related to the E85 relay failure. CORRECTIVE ACTION: Owner/operator shall ensure monitoring system is fail-safe and able to shut down the turbine or stop flow of product when a leak is detected or power to the monitoring system is disconnected.
 Violation Division: Riverside County Department of Env Health
 Violation Program: UST
 Violation Source: CERS,
 Site ID: 385396
 Site Name: Pinnacle Convenience Stations
 Violation Date: 05-08-2023
 Citation: HSC 6.95 25508(a)(3) - California Health and Safety Code, Chapter 6.95, Section(s) 25508(a)(3)
 Violation Description: Failure to complete and electronically submit hazardous material inventory information for all reportable hazardous materials on site at or above reportable quantities.
 Violation Notes: Returned to compliance on 07/03/2023. The chemical inventory has not been submitted accurately. Submit the chemical inventory in CERS. Include the changes of the following chemicals in CERS: add 34.5 gallons of CO2
 Violation Division: Riverside City Fire Department
 Violation Program: HMRRP
 Violation Source: CERS,
 Site ID: 385396
 Site Name: Pinnacle Convenience Stations
 Violation Date: 02-02-2023
 Citation: 23 CCR 16 2641(h) - California Code of Regulations, Title 23, Chapter 16, Section(s) 2641(h)
 Violation Description: Failure to have an approved UST Monitoring Plan.
 Violation Notes: Returned to compliance on 04/13/2023. OBSERVATION: Observed UST Monitoring Plan(s) for all tanks to be inaccurate regarding data entered for *Overfill Protection*. While on-site observed Fill Tube Shut-Off Valves installed on all tanks. UST Monitoring Plan is not approved as submitted. CORRECTIVE ACTION: Owner/operator shall make the following corrections to the UST Monitoring Plan(s) and submit in CERS. Update *Overfill Protection* field for all tanks to reflect equipment on-site.
 Violation Division: Riverside County Department of Env Health
 Violation Program: UST
 Violation Source: CERS,

MAP FINDINGS

WOODCREST 76/CIRCLE K, 17905 VAN BUREN BLVD, RIVERSIDE, CA 925080000 (Continued)

Site ID: 385396
 Site Name: Pinnacle Convenience Stations
 Violation Date: 02-21-2019
 Citation: HSC 6.95 25508(a)(1) - California Health and Safety Code, Chapter 6.95, Section(s) 25508(a)(1)
 Violation Description: Failure to complete and electronically submit a site map with all required content.
 Violation Notes: Returned to compliance on 03/13/2019. Update map and upload into CERS
 Violation Division: Riverside City Fire Department
 Violation Program: HMRRP
 Violation Source: CERS,

Site ID: 385396
 Site Name: Pinnacle Convenience Stations
 Violation Date: 04-11-2016
 Citation: 23 CCR 16 2636(f) - California Code of Regulations, Title 23, Chapter 16, Section(s) 2636(f)
 Violation Description: Failure to continuously monitor the interstitial space of the tank, piping and/or sumps sump such that the leak detection activates an audible/visual alarm when a leak is detected.
 Violation Notes: Returned to compliance on 12/12/2016.
 Violation Division: Riverside County Department of Env Health
 Violation Program: UST
 Violation Source: CERS,

Site ID: 385396
 Site Name: Pinnacle Convenience Stations
 Violation Date: 02-21-2019
 Citation: Un-Specified
 Violation Description: Business Plan Program - Operations/Maintenance - General Local Ordinance
 Violation Notes: Returned to compliance on 03/07/2019. NFPA 704 sign(s) properly posted. [RMC 16.32.020; CFC, Section 5003.5] Provide the required NFPA 704 signage in the following locations: front of bldg. for CO2.
 Violation Division: Riverside City Fire Department
 Violation Program: HMRRP
 Violation Source: CERS,

Site ID: 385396
 Site Name: Pinnacle Convenience Stations
 Violation Date: 04-10-2017
 Citation: 22 CCR 12 66262.34(f) - California Code of Regulations, Title 22, Chapter 12, Section(s) 66262.34(f)
 Violation Description: Failure to properly label hazardous waste accumulation containers and portable tanks with the following requirements: "Hazardous Waste", name and address of the generator, physical and chemical characteristics of the Hazardous Waste, and starting accumulation date.
 Violation Notes: Returned to compliance on 04/10/2017.
 Violation Division: Riverside County Department of Env Health
 Violation Program: HW
 Violation Source: CERS,

Site ID: 385396
 Site Name: Pinnacle Convenience Stations
 Violation Date: 02-02-2023
 Citation: 23 CCR 16 2712(i) - California Code of Regulations, Title 23, Chapter 16, Section(s) 2712(i)
 Violation Description: Failure to have current UST Monitoring Plan available on site.
 Violation Notes: Returned to compliance on 04/13/2023. OBSERVATION: Observed UST Monitoring Plan on site to be outdated, inaccurate and/or missing information. Please see items #1 and #5 for further detail. CORRECTIVE ACTION: Owner/operator shall maintain a current UST Monitoring Plan on site that has been accepted in CERS and make available for review.
 Violation Division: Riverside County Department of Env Health

MAP FINDINGS

WOODCREST 76/CIRCLE K, 17905 VAN BUREN BLVD, RIVERSIDE, CA 925080000 (Continued)

Violation Program: UST
 Violation Source: CERS,
 Site ID: 385396
 Site Name: Pinnacle Convenience Stations
 Violation Date: 04-10-2017
 Citation: 40 CFR 1 265.173 - U.S. Code of Federal Regulations, Title 40, Chapter 1, Section(s) 265.173
 Violation Description: Failure to meet the following container management requirements: (a) A container holding hazardous waste must always be closed during storage, except when it is necessary to add or remove waste. (b) A container holding hazardous waste must not be opened, handled, or stored in a manner which may rupture the container or cause it to leak.
 Violation Notes: Returned to compliance on 04/10/2017.
 Violation Division: Riverside County Department of Env Health
 Violation Program: HW
 Violation Source: CERS,
 Site ID: 385396
 Site Name: Pinnacle Convenience Stations
 Violation Date: 02-08-2024
 Citation: 23 CCR 16 2641(h) - California Code of Regulations, Title 23, Chapter 16, Section(s) 2641(h)
 Violation Description: Failure to have an approved UST Monitoring Plan.
 Violation Notes: Returned to compliance on 02/13/2024. OBSERVATION: Observed UST Monitoring Plans for Diesel #2 tank, 87 tank, and 91 tank to be inaccurate. All 3 tanks are equipped with electronic line leak detectors, but the field for "Mechanical Line Leak Detector" is marked "Yes". Additionally, the facility reported that the MLLD model is LD2000. UST Monitoring Plan is not approved as submitted. CORRECTIVE ACTION: Owner/operator shall make the following corrections to the UST Monitoring Plan(s) and submit in CERS. Ensure that all related fields in CERS reflects that electronic line leak detectors are used for Diesel, 87, and 91 tanks.
 Violation Division: Riverside County Department of Env Health
 Violation Program: UST
 Violation Source: CERS,
 Site ID: 385396
 Site Name: Pinnacle Convenience Stations
 Violation Date: 04-11-2016
 Citation: 23 CCR 16 2637 - California Code of Regulations, Title 23, Chapter 16, Section(s) 2637
 Violation Description: Failure to comply with one or more of the following: conduct secondary containment testing, within six months of installation and every 36 months thereafter, conducted in accordance with proper practices, protocols, or test methods.
 Violation Notes: Returned to compliance on 02/20/2018. ***this violation was erroneously checked. this SB989 was performed 11-5-15. Documentation in the file ***
 Violation Division: Riverside County Department of Env Health
 Violation Program: UST
 Violation Source: CERS,

Evaluation:

Eval General Type: Compliance Evaluation Inspection
 Eval Date: 01-12-2015
 Violations Found: Yes
 Eval Type: Routine done by local agency
 Eval Notes: Not Reported
 Eval Division: Riverside City Fire Department
 Eval Program: HMRRP
 Eval Source: CERS,

MAP FINDINGS

WOODCREST 76/CIRCLE K, 17905 VAN BUREN BLVD, RIVERSIDE, CA 925080000 (Continued)

Eval General Type: Compliance Evaluation Inspection
 Eval Date: 02-02-2023
 Violations Found: Yes
 Eval Type: Routine done by local agency
 Eval Notes: Facility is a public gas station with the following underground storage tanks [USTs] on-site: 10,000 gal 87 10,000 gal 91 10,000 gal die 10,000 gal E85
 Eval Division: Riverside County Department of Env Health
 Eval Program: UST
 Eval Source: CERS,

Eval General Type: Compliance Evaluation Inspection
 Eval Date: 02-08-2024
 Violations Found: Yes
 Eval Type: Routine done by local agency
 Eval Notes: This was a joint inspection conducted with Ron Garcia. Facility is a public gas station that generates waste solids (waste debris, spent absorbent, UST components, broken nozzles) and waste liquids (waste water from UST testing). All violations shall be corrected. Reinspection/Return-To-Compliance will be completed/verified on or after 3/9/2024.
 Eval Division: Riverside County Department of Env Health
 Eval Program: HW
 Eval Source: CERS,

Eval General Type: Compliance Evaluation Inspection
 Eval Date: 02-25-2021
 Violations Found: Yes
 Eval Type: Routine done by local agency
 Eval Notes: Annual Monitoring Certification and Overfill Testing was performed by O. C. Testing, Richard Rustin This resets the facility's Overfill compliance date to February 2021, so that future testing may coincide with the annual monitoring certification. Heidi Barrios, REHS conducted the routine, UST inspection. *The E85 turbine runs continuously, and appears to have a malfunctioning relay and or improperly wired. This must be accessed by a licensed electrician. *Ensure all spills regardless of quantity are recorded on the spill log. Implement this practice and train employees.
 Eval Division: Riverside County Department of Env Health
 Eval Program: UST
 Eval Source: CERS,

Eval General Type: Compliance Evaluation Inspection
 Eval Date: 04-10-2017
 Violations Found: Yes
 Eval Type: Routine done by local agency
 Eval Notes: Not Reported
 Eval Division: Riverside County Department of Env Health
 Eval Program: UST
 Eval Source: CERS,

Eval General Type: Compliance Evaluation Inspection
 Eval Date: 07-08-2020
 Violations Found: Yes
 Eval Type: Routine done by local agency
 Eval Notes: Inspector D. Larez
 Eval Division: Riverside City Fire Department
 Eval Program: HMRRP
 Eval Source: CERS,

Eval General Type: Compliance Evaluation Inspection

MAP FINDINGS

WOODCREST 76/CIRCLE K, 17905 VAN BUREN BLVD, RIVERSIDE, CA 925080000 (Continued)

Eval Date: 02-08-2024
 Violations Found: Yes
 Eval Type: Routine done by local agency
 Eval Notes: This was a joint inspection conducted with Ron Garcia. Facility is a public gas station with the following underground storage tanks [USTs] on-site: 10,000 gal 87 10,000 gal 91 10,000 gal Diesel 10,000 gal E85 All violations shall be corrected. Reinspection/Return-To-Compliance will be completed/verified on or after 3/9/2024. For questions, contact Sarah Miller at sarmiller@rivco.org. As a reminder, it was documented in the DO reports that SB989 testing is due in November 2024.
 Eval Division: Riverside County Department of Env Health
 Eval Program: UST
 Eval Source: CERS,
 Eval General Type: Compliance Evaluation Inspection
 Eval Date: 02-21-2019
 Violations Found: Yes
 Eval Type: Routine done by local agency
 Eval Notes: Not Reported
 Eval Division: Riverside City Fire Department
 Eval Program: HMRRP
 Eval Source: CERS,
 Eval General Type: Compliance Evaluation Inspection
 Eval Date: 02-21-2019
 Violations Found: Yes
 Eval Type: Routine done by local agency
 Eval Notes: UST annual inspection/CMD
 Eval Division: Riverside County Department of Env Health
 Eval Program: UST
 Eval Source: CERS,
 Eval General Type: Compliance Evaluation Inspection
 Eval Date: 02-23-2022
 Violations Found: Yes
 Eval Type: Routine done by local agency
 Eval Notes: Martin Schwartz, ICC Technician # 5311570, expires 2/2/23, performed the annual monitoring certification. Heidi Barrios, REHS conducted the routine UST inspection NOTE: 22. Unable to determine if Secondary Containment is maintained tight, as SB989 Testing is past due since November 2021.
 Eval Division: Riverside County Department of Env Health
 Eval Program: UST
 Eval Source: CERS,
 Eval General Type: Other/Unknown
 Eval Date: 03-02-2020
 Violations Found: Yes
 Eval Type: Other, not routine, done by local agency
 Eval Notes: Not Reported
 Eval Division: Riverside County Department of Env Health
 Eval Program: UST
 Eval Source: CERS,
 Eval General Type: Other/Unknown
 Eval Date: 03-24-2016
 Violations Found: Yes
 Eval Type: Other, not routine, done by local agency

MAP FINDINGS

WOODCREST 76/CIRCLE K, 17905 VAN BUREN BLVD, RIVERSIDE, CA 925080000 (Continued)

Eval Notes:	Not Reported
Eval Division:	Riverside City Fire Department
Eval Program:	HMRRP
Eval Source:	CERS,
Eval General Type:	Compliance Evaluation Inspection
Eval Date:	04-08-2014
Violations Found:	No
Eval Type:	Routine done by local agency
Eval Notes:	Not Reported
Eval Division:	Riverside County Department of Env Health
Eval Program:	HW
Eval Source:	CERS,
Eval General Type:	Compliance Evaluation Inspection
Eval Date:	04-13-2015
Violations Found:	No
Eval Type:	Routine done by local agency
Eval Notes:	UST Insp.
Eval Division:	Riverside County Department of Env Health
Eval Program:	UST
Eval Source:	CERS,
Eval General Type:	Other/Unknown
Eval Date:	05-12-2016
Violations Found:	No
Eval Type:	Other, not routine, done by local agency
Eval Notes:	Reviewed & Obtained Signature for Insp. Report
Eval Division:	Riverside County Department of Env Health
Eval Program:	HW
Eval Source:	CERS,
Eval General Type:	Compliance Evaluation Inspection
Eval Date:	07-12-2013
Violations Found:	Yes
Eval Type:	Routine done by local agency
Eval Notes:	Not Reported
Eval Division:	Riverside City Fire Department
Eval Program:	HMRRP
Eval Source:	CERS,
Eval General Type:	Other/Unknown
Eval Date:	11-26-2018
Violations Found:	Yes
Eval Type:	Other, not routine, done by local agency
Eval Notes:	Reviewing submitted overfill inspection report. Lacking tank charts.
Eval Division:	Riverside County Department of Env Health
Eval Program:	UST
Eval Source:	CERS,
Eval General Type:	Other/Unknown
Eval Date:	12-17-2020
Violations Found:	No

MAP FINDINGS

WOODCREST 76/CIRCLE K, 17905 VAN BUREN BLVD, RIVERSIDE, CA 925080000 (Continued)

Eval Type:	Other, not routine, done by local agency
Eval Notes:	Failed OPEI supplemental report sent to Sean Augustine, EC.
Eval Division:	Riverside County Department of Env Health
Eval Program:	UST
Eval Source:	CERS,
Eval General Type:	Other/Unknown
Eval Date:	01-31-2018
Violations Found:	No
Eval Type:	Other, not routine, done by local agency
Eval Notes:	reinspection (RTC)
Eval Division:	Riverside County Department of Env Health
Eval Program:	UST
Eval Source:	CERS,
Eval General Type:	Compliance Evaluation Inspection
Eval Date:	02-20-2020
Violations Found:	Yes
Eval Type:	Routine done by local agency
Eval Notes:	CMD
Eval Division:	Riverside County Department of Env Health
Eval Program:	UST
Eval Source:	CERS,
Eval General Type:	Compliance Evaluation Inspection
Eval Date:	02-21-2019
Violations Found:	No
Eval Type:	Routine done by local agency
Eval Notes:	HW Generator inspection
Eval Division:	Riverside County Department of Env Health
Eval Program:	HW
Eval Source:	CERS,
Eval General Type:	Compliance Evaluation Inspection
Eval Date:	02-27-2018
Violations Found:	No
Eval Type:	Routine done by local agency
Eval Notes:	UST - no violations
Eval Division:	Riverside County Department of Env Health
Eval Program:	UST
Eval Source:	CERS,
Eval General Type:	Compliance Evaluation Inspection
Eval Date:	04-11-2016
Violations Found:	No
Eval Type:	Routine done by local agency
Eval Notes:	Haz. Waste Gen. Insp.
Eval Division:	Riverside County Department of Env Health
Eval Program:	HW
Eval Source:	CERS,
Eval General Type:	Compliance Evaluation Inspection
Eval Date:	04-11-2016

MAP FINDINGS

WOODCREST 76/CIRCLE K, 17905 VAN BUREN BLVD, RIVERSIDE, CA 925080000 (Continued)

Violations Found: Yes
 Eval Type: Routine done by local agency
 Eval Notes: UST Insp.
 Eval Division: Riverside County Department of Env Health
 Eval Program: UST
 Eval Source: CERS,

Eval General Type: Other/Unknown
 Eval Date: 04-11-2017
 Violations Found: No
 Eval Type: Other, not routine, done by local agency
 Eval Notes: report supplemental
 Eval Division: Riverside County Department of Env Health
 Eval Program: UST
 Eval Source: CERS,

Eval General Type: Compliance Evaluation Inspection
 Eval Date: 05-08-2023
 Violations Found: Yes
 Eval Type: Routine done by local agency
 Eval Notes: Inspector I. Enright
 Eval Division: Riverside City Fire Department
 Eval Program: HMRRP
 Eval Source: CERS,

Eval General Type: Other/Unknown
 Eval Date: 12-06-2018
 Violations Found: No
 Eval Type: Other, not routine, done by local agency
 Eval Notes: NOV issued to Brad Pettijohn via email.
 Eval Division: Riverside County Department of Env Health
 Eval Program: UST
 Eval Source: CERS,

Eval General Type: Other/Unknown
 Eval Date: 12-07-2018
 Violations Found: No
 Eval Type: Other, not routine, done by local agency
 Eval Notes: deliver overfill prevention report
 Eval Division: Riverside County Department of Env Health
 Eval Program: UST
 Eval Source: CERS,

Eval General Type: Compliance Evaluation Inspection
 Eval Date: 02-25-2021
 Violations Found: Yes
 Eval Type: Routine done by local agency
 Eval Notes: This facility is a small quantity, hazardous waste generator of petroleum contaminated test water, filters, hoses and absorbent material. Routine hazardous waste inspection performed by H. Barrios
 Eval Division: Riverside County Department of Env Health
 Eval Program: HW
 Eval Source: CERS,

MAP FINDINGS

WOODCREST 76/CIRCLE K, 17905 VAN BUREN BLVD, RIVERSIDE, CA 925080000 (Continued)

Eval General Type:	Compliance Evaluation Inspection
Eval Date:	04-08-2014
Violations Found:	No
Eval Type:	Routine done by local agency
Eval Notes:	Not Reported
Eval Division:	Riverside County Department of Env Health
Eval Program:	UST
Eval Source:	CERS,
Eval General Type:	Compliance Evaluation Inspection
Eval Date:	04-10-2017
Violations Found:	Yes
Eval Type:	Routine done by local agency
Eval Notes:	Not Reported
Eval Division:	Riverside County Department of Env Health
Eval Program:	HW
Eval Source:	CERS,
Eval General Type:	Other/Unknown
Eval Date:	04-16-2015
Violations Found:	No
Eval Type:	Other, not routine, done by local agency
Eval Notes:	UST Insp. Continue for Signature.
Eval Division:	Riverside County Department of Env Health
Eval Program:	UST
Eval Source:	CERS,
Eval General Type:	Other/Unknown
Eval Date:	04-21-2016
Violations Found:	No
Eval Type:	Other, not routine, done by local agency
Eval Notes:	FU Writing Insp. Report
Eval Division:	Riverside County Department of Env Health
Eval Program:	UST
Eval Source:	CERS,
Eval General Type:	Other/Unknown
Eval Date:	05-12-2016
Violations Found:	No
Eval Type:	Other, not routine, done by local agency
Eval Notes:	UST Reinspection.
Eval Division:	Riverside County Department of Env Health
Eval Program:	UST
Eval Source:	CERS,
Eval General Type:	Other/Unknown
Eval Date:	07-03-2023
Violations Found:	No
Eval Type:	Other, not routine, done by local agency
Eval Notes:	Reinspection - I. Enright. All violations from 5/8/2023 routine inspection have been abated.
Eval Division:	Riverside City Fire Department
Eval Program:	HMRRP

MAP FINDINGS

WOODCREST 76/CIRCLE K, 17905 VAN BUREN BLVD, RIVERSIDE, CA 925080000 (Continued)

Eval Source: CERS,
 Eval General Type: Other/Unknown
 Eval Date: 11-26-2018
 Violations Found: No
 Eval Type: Other, not routine, done by local agency
 Eval Notes: NOV issued for overfill prevention inspection.
 Eval Division: Riverside County Department of Env Health
 Eval Program: UST
 Eval Source: CERS,
 Eval General Type: Other/Unknown
 Eval Date: 12-06-2018
 Violations Found: No
 Eval Type: Other, not routine, done by local agency
 Eval Notes: Reviewing submitted overfill prevention results.
 Eval Division: Riverside County Department of Env Health
 Eval Program: UST
 Eval Source: CERS,

Enforcement Action:

Site ID: 385396
 Site Name: Pinnacle Convenience Stations
 Site Address: 17905 VAN BUREN BLVD
 Site City: RIVERSIDE
 Site Zip: 92508
 Enf Action Date: 07-12-2013
 Enf Action Type: Notice of Violation (Unified Program)
 Enf Action Description: Notice of Violation Issued by the Inspector at the Time of Inspection
 Enf Action Notes: Not Reported
 Enf Action Division: Riverside City Fire Department
 Enf Action Program: HMRRP
 Enf Action Source: CERS,

Site ID: 385396
 Site Name: Pinnacle Convenience Stations
 Site Address: 17905 VAN BUREN BLVD
 Site City: RIVERSIDE
 Site Zip: 92508
 Enf Action Date: 03-25-2016
 Enf Action Type: Notice of Violation (Unified Program)
 Enf Action Description: Notice of Violation Issued by the Inspector at the Time of Inspection
 Enf Action Notes: Fines/Penalties Assessed: \$100.00. Administrative citation.
 Enf Action Division: Riverside City Fire Department
 Enf Action Program: HMRRP
 Enf Action Source: CERS,

Site ID: 385396
 Site Name: Pinnacle Convenience Stations
 Site Address: 17905 VAN BUREN BLVD
 Site City: RIVERSIDE

MAP FINDINGS

WOODCREST 76/CIRCLE K, 17905 VAN BUREN BLVD, RIVERSIDE, CA 925080000 (Continued)

Site Zip: 92508
 Enf Action Date: 04-10-2017
 Enf Action Type: AEO - Unified Program
 Enf Action Description: Administrative Enforcement Order Based on the Unified Program Statute
 Enf Action Notes: Not Reported
 Enf Action Division: Riverside County Department of Env Health
 Enf Action Program: UST
 Enf Action Source: CERS,

Coordinates:

Site ID: 385396
 Facility Name: Pinnacle Convenience Stations
 Env Int Type Code: HMBP
 Program ID: 10532020
 Coord Name: Not Reported
 Ref Point Type Desc: Unknown,
 Latitude: 33.885000
 Longitude: -117.350222

Affiliation:

Affiliation Type Desc: Document Preparer
 Entity Name: Brad Pettijohn
 Entity Title: Not Reported
 Affiliation Address: Not Reported
 Affiliation City: Not Reported
 Affiliation State: Not Reported
 Affiliation Country: Not Reported
 Affiliation Zip: Not Reported
 Affiliation Phone: ,

Affiliation Type Desc: Environmental Contact
 Entity Name: Brad Pettijohn
 Entity Title: Not Reported
 Affiliation Address: 17905 Van Buren Bl
 Affiliation City: Riverside
 Affiliation State: CA
 Affiliation Country: Not Reported
 Affiliation Zip: 92508
 Affiliation Phone: ,

Affiliation Type Desc: UST Tank Owner
 Entity Name: Pinnacle Convenience Stations
 Entity Title: Not Reported
 Affiliation Address: 17905 Van Buren Blvd.
 Affiliation City: Riverside
 Affiliation State: CA
 Affiliation Country: United States
 Affiliation Zip: 92508
 Affiliation Phone: (951) 776-0011,

MAP FINDINGS

WOODCREST 76/CIRCLE K, 17905 VAN BUREN BLVD, RIVERSIDE, CA 925080000 (Continued)

Affiliation Type Desc: CUPA District
 Entity Name: Riverside Cnty Env Health
 Entity Title: Not Reported
 Affiliation Address: 4065 County Circle Drive, Room 104
 Affiliation City: Riverside
 Affiliation State: CA
 Affiliation Country: Not Reported
 Affiliation Zip: 92503
 Affiliation Phone: (951) 358-5055,

Affiliation Type Desc: Facility Mailing Address
 Entity Name: Mailing Address
 Entity Title: Not Reported
 Affiliation Address: 17905 Van Buren Bl
 Affiliation City: Riverside
 Affiliation State: CA
 Affiliation Country: Not Reported
 Affiliation Zip: 92508
 Affiliation Phone: ,

Affiliation Type Desc: UST Tank Operator
 Entity Name: Pinnacle Convenience Stations
 Entity Title: Not Reported
 Affiliation Address: 17905 Van Buren Blvd.
 Affiliation City: Riverside
 Affiliation State: CA
 Affiliation Country: United States
 Affiliation Zip: 92508
 Affiliation Phone: (951) 776-0011,

Affiliation Type Desc: Legal Owner
 Entity Name: Pinnacle Convenience Stations
 Entity Title: Not Reported
 Affiliation Address: 17905 Van Buren Bl.
 Affiliation City: Riverside
 Affiliation State: CA
 Affiliation Country: United States
 Affiliation Zip: 92508
 Affiliation Phone: (951) 776-0011,

Affiliation Type Desc: Parent Corporation
 Entity Name: Pinnacle Convenience Stations
 Entity Title: Not Reported
 Affiliation Address: Not Reported
 Affiliation City: Not Reported
 Affiliation State: Not Reported
 Affiliation Country: Not Reported
 Affiliation Zip: Not Reported
 Affiliation Phone: ,

Affiliation Type Desc: Identification Signer
 Entity Name: Brad Pettijohn

MAP FINDINGS

WOODCREST 76/CIRCLE K, 17905 VAN BUREN BLVD, RIVERSIDE, CA 925080000 (Continued)

Entity Title: VP/Sec
 Affiliation Address: Not Reported
 Affiliation City: Not Reported
 Affiliation State: Not Reported
 Affiliation Country: Not Reported
 Affiliation Zip: Not Reported
 Affiliation Phone: ,
 Affiliation Type Desc: Operator
 Entity Name: Pinnacle Convenience Stations
 Entity Title: Not Reported
 Affiliation Address: Not Reported
 Affiliation City: Not Reported
 Affiliation State: Not Reported
 Affiliation Country: Not Reported
 Affiliation Zip: Not Reported
 Affiliation Phone: (951) 776-0011,
 Affiliation Type Desc: Property Owner
 Entity Name: Brad Pettijohn
 Entity Title: Not Reported
 Affiliation Address: 17905 Van Buren Blvd
 Affiliation City: Riverside
 Affiliation State: CA
 Affiliation Country: United States
 Affiliation Zip: 92508
 Affiliation Phone: (951) 776-0011,
 Affiliation Type Desc: UST Property Owner Name
 Entity Name: Pinnacle Convenience Stations
 Entity Title: Not Reported
 Affiliation Address: 17905 Van Buren Blvd.
 Affiliation City: Riverside
 Affiliation State: CA
 Affiliation Country: United States
 Affiliation Zip: 92508
 Affiliation Phone: (951) 776-0011,

G AND K PETRO INC. 17755 VAN BUREN BLVD, RIVERSIDE, CA, 92504			S103636629
▲ C16	S 1/10 - 1/3	(1547 ft. / 0.293 mi.)	Lists of state and tribal leaking storage tanks Other Ascertainable Records
	41 ft. Higher Elevation	1555 ft. Above Sea Level	

Worksheet:

LUST: Lists of state and tribal leaking storage tanks

Name: G & K PETRO INC.
 Address: 17755 VAN BUREN BLVD
 City,State,Zip: RIVERSIDE, CA 92504

MAP FINDINGS

G AND K PETRO INC., 17755 VAN BUREN BLVD, RIVERSIDE, CA 92504 (Continued)

Lead Agency: RIVERSIDE COUNTY
Case Type: LUST Cleanup Site
Geo Track: http://geotracker.waterboards.ca.gov/profile_report.asp?global_id=T0606500473
Global Id: T0606500473
Latitude: 33.8828791096866
Longitude: -117.353307868682
Status: Completed - Case Closed
Status Date: 08/31/2001
Case Worker: SB
RB Case Number: 083302900T
Local Agency: RIVERSIDE COUNTY
File Location: Local Agency Warehouse
Local Case Number: 961024
Potential Media Affect: Other Groundwater (uses other than drinking water)
Potential Contaminants of Concern: Gasoline
EPA Region: 9
Coordinate Source: Google Map Move
Quantity Released Gallons: Not Reported
Begin Date: 09/13/1996
Leak Reported Date: 10/10/1996
How Discovered: Tank Closure
How Discovered Description: Not Reported
Discharge Source: Other
Discharge Cause: Unknown
Stop Method: Close and Remove Tank
Stop Description: Not Reported
No Further Action Date: 08/31/2001
CA Water Watershed Name: Santa Ana River - Middle Santa Ana River - Arlington (801.26)
Dwr Groundwater Subbasin Name: Not Reported
Disadvantaged Community: Not Reported
CA EnviroScreen 3 Score: 61-65%
CA EnviroScreen 4 Score: 15-20%
Military DOD Site: No
Facility Project Subtype: Not Reported
RWQCB Region: SANTA ANA RWQCB (REGION 8)
Claim Number: 12328
Claim Status: Ineligible
Site History: Not Reported

LUST:

Global Id: T0606500473
Contact Type: Regional Board Caseworker
Contact Name: MIGUEL OVIEDO
Organization Name: SANTA ANA RWQCB (REGION 8)
Address: 3737 Main Street, Suite 500
City: RIVERSIDE
Email: miguel.oviedo@waterboards.ca.gov
Phone Number: 9517823238
Global Id: T0606500473

MAP FINDINGS

G AND K PETRO INC., 17755 VAN BUREN BLVD, RIVERSIDE, CA 92504 (Continued)

Contact Type: Local Agency Caseworker - Primary Caseworker
Contact Name: SHARON BOLTINGHOUSE
Organization Name: RIVERSIDE COUNTY
Address: 3880 LEMON ST SUITE 200
City: RIVERSIDE
Email: sbolting@rivcocha.org
Phone Number: Not Reported

LUST:

Global Id: T0606500473
Action Type: Other
Date: 09/13/1996
Action: Leak Discovery

Global Id: T0606500473
Action Type: ENFORCEMENT
Date: 08/31/2001
Action: Closure/No Further Action Letter - #Riv Co Closure

Global Id: T0606500473
Action Type: ENFORCEMENT
Date: 08/30/2001
Action: File review - #RCDEH Upload Site File 3/13/2015

Global Id: T0606500473
Action Type: Other
Date: 10/10/1996
Action: Leak Reported

Global Id: T0606500473
Action Type: Other
Date: 09/13/1996
Action: Leak Stopped

LUST:

Global Id: T0606500473
Status: Open - Case Begin Date
Status Date: 09/13/1996

Global Id: T0606500473
Status: Open - Site Assessment
Status Date: 09/13/1996

Global Id: T0606500473
Status: Open - Site Assessment
Status Date: 03/11/1997

Global Id: T0606500473
Status: Completed - Case Closed
Status Date: 08/31/2001

LUST REG 8:

MAP FINDINGS

G AND K PETRO INC., 17755 VAN BUREN BLVD, RIVERSIDE, CA 92504 (Continued)

Name: G AND K PETRO INC.
 Address: 17755 VAN BUREN BLVD
 City: RIVERSIDE
 Region: 8
 County: Riverside
 Regional Board: Santa Ana Region
 Facility Status: Case Closed
 Case Number: 083302900T
 Local Case Num: 961024
 Case Type: Other ground water affected
 Substance: Gasoline
 Qty Leaked: Not Reported
 Abate Method: Not Reported
 Cross Street: GAMBLE
 Enf Type: Not Reported
 Funding: Not Reported
 How Discovered: Tank Closure
 How Stopped: Not Reported
 Leak Cause: UNK
 Leak Source: UNK
 Global ID: T0606500473
 How Stopped Date: 9/13/1996
 Enter Date: 10/23/1996
 Date Confirmation of Leak Began: 9/13/1996
 Date Preliminary Assessment Began: Not Reported
 Discover Date: 9/13/1996
 Enforcement Date: Not Reported
 Close Date: 8/31/2001
 Date Prelim Assessment Workplan Submitted: 3/11/1997
 Date Pollution Characterization Began: Not Reported
 Date Remediation Plan Submitted: Not Reported
 Date Remedial Action Underway: Not Reported
 Date Post Remedial Action Monitoring: Not Reported
 Enter Date: 10/23/1996
 GW Qualifies: Not Reported
 Soil Qualifies: Not Reported
 Operator: Not Reported
 Facility Contact: Not Reported
 Interim: Not Reported
 Oversight Program: LUST
 Latitude: 33.883771
 Longitude: -117.352635
 MTBE Date: Not Reported
 Max MTBE GW: Not Reported
 MTBE Concentration: 0
 Max MTBE Soil: Not Reported
 MTBE Fuel: 1

MAP FINDINGS

G AND K PETRO INC., 17755 VAN BUREN BLVD, RIVERSIDE, CA 92504 (Continued)

MTBE Tested: Site NOT Tested for MTBE.Includes Unknown and Not Analyzed.
 MTBE Class: *
 Staff: TME
 Staff Initials: UNK
 Lead Agency: Local Agency
 Local Agency: 33000L
 Hydr Basin #: UNNAMED BASIN
 Beneficial: Not Reported
 Priority: Not Reported
 Cleanup Fund Id: Not Reported
 Work Suspended: Not Reported
 Summary: DIESEL ALSO.

RIVERSIDE CO. LUST:

Name: G & K PETRO INC
 Address: 17755 VAN BUREN BLVD
 City,State,Zip: RIVERSIDE, CA
 Region: RIVERSIDE
 Facility ID: 961024
 Employee: Boltinghous-LOP
 Site Closed: Yes
 Case Type: Drinking Water Aquifer affected
 Facility Status: closed/action completed
 Casetype Decode: An Aquifer used for Drinking Water supply has been contaminated.
 Fstatus Decode: Closed/Action completed

CORTESE: Other Ascertainable Records

Name: G & K PETRO INC.
 Address: 17755 VAN BUREN BLVD
 City,State,Zip: RIVERSIDE, CA 92504
 Region: CORTESE
 Envirostor Id: Not Reported
 Global ID: T0606500473
 Site/Facility Type: LUST CLEANUP SITE
 Cleanup Status: COMPLETED - CASE CLOSED
 Status Date: Not Reported
 Site Code: Not Reported
 Latitude: Not Reported
 Longitude: Not Reported
 Owner: Not Reported
 Enf Type: Not Reported
 Swat R: Not Reported
 Flag: active
 Order No: Not Reported
 Waste Discharge System No: Not Reported
 Effective Date: Not Reported
 Region 2: Not Reported
 WID Id: Not Reported
 Solid Waste Id No: Not Reported

MAP FINDINGS

G AND K PETRO INC., 17755 VAN BUREN BLVD, RIVERSIDE, CA 92504 (Continued)

Waste Management Ut Name: Not Reported
 File Name: Active Open

HIST CORTESE: Other Ascertainable Records

edr_fname: G AND K PETRO INC.
 edr_fadd1: 17755
 City,State,Zip: RIVERSIDE, CA 92504
 Region: CORTESE
 Facility County Code: 33
 Reg By: LTNKA
 Reg Id: 083302900T

CERS: Other Ascertainable Records

Name: G & K PETRO INC.
 Address: 17755 VAN BUREN BLVD
 City,State,Zip: RIVERSIDE, CA 92504
 Site ID: 888294
 CERS ID: T0606500473
 CERS Description: Leaking Underground Storage Tank Cleanup Site

Affiliation:

Affiliation Type Desc: Local Agency Caseworker
 Entity Name: SHARON BOLTINGHOUSE - RIVERSIDE COUNTY
 Entity Title: Not Reported
 Affiliation Address: 3880 LEMON ST SUITE 200
 Affiliation City: RIVERSIDE
 Affiliation State: CA
 Affiliation Country: Not Reported
 Affiliation Zip: Not Reported
 Affiliation Phone: ,

Affiliation Type Desc: Regional Board Caseworker
 Entity Name: MIGUEL OVIEDO - SANTA ANA RWQCB (REGION 8)
 Entity Title: Not Reported
 Affiliation Address: 3737 Main Street, Suite 500
 Affiliation City: RIVERSIDE
 Affiliation State: CA
 Affiliation Country: Not Reported
 Affiliation Zip: Not Reported
 Affiliation Phone: 9517823238,

G & K PETRO INC. 17755 VAN BUREN BLVD, RIVERSIDE, CA, 92504			1028967897
▲ C17	S 1/10 - 1/3	(1547 ft. / 0.293 mi.)	Other Ascertainable Records
	41 ft. Higher Elevation	1555 ft. Above Sea Level	

Worksheet:

MAP FINDINGS

G & K PETRO INC., 17755 VAN BUREN BLVD, RIVERSIDE, CA 92504 (Continued)

UST FINDER RELEASE: Other Ascertainable Records

Object ID:	70364
Facility ID:	Not Reported
Lust ID:	CAT0606500473
Name:	G & K PETRO INC.
Address:	17755 VAN BUREN BLVD
City,State,Zip:	RIVERSIDE, CA 92504
Address Match Type:	StreetAddress
Reported Date:	Not Reported
Status:	No Further Action
Substance:	Not Reported
Population within 1500ft:	382
Domestic Wells within 1500ft:	0
Land Use:	Developed, Open Space
Within SPA:	No
SPA PWS Facility ID:	Not Reported
SPA Water Type:	Not Reported
SPA Facility Type:	Not Reported
SPA HUC12:	Not Reported
Within WHPA:	No
WHPA PWS Facility ID:	Not Reported
WHPA Water Type:	Not Reported
WHPA Facility Type:	Not Reported
WHPA HUC12:	Not Reported
Within 100yr Floodplain:	No
Tribe:	Not Reported
EPA Region:	9
NFA Letter 1:	Not Reported
NFA Letter 2:	Not Reported
NFA Letter 3:	Not Reported
NFA Letter 4:	Not Reported
Closed With Residual Contaminate:	Not Reported
Coordinate Source:	Geocode
X Coord:	-117.3534
Y Coord:	33.88314
Latitude:	33.8831399999999
Longitude:	-117.353399999999

GOVERNMENT RECORDS SEARCHED / DATA CURRENCY TRACKING

St	Acronym	Full Name	Government Agency	Gov Date	Arvl. Date	Active Date
ENVIRONMENTAL RECORDS						
<i>Federal NPL site list</i>						
US	NPL	National Priority List	EPA	03/27/2025	04/01/2025	04/24/2025
US	Proposed NPL	Proposed National Priority List Sites	EPA	03/27/2025	04/01/2025	04/24/2025
US	NPL LIENS	Federal Superfund Liens	EPA	10/15/1991	02/02/1994	03/30/1994
<i>Federal CERCLIS list</i>						
US	SEMS	Superfund Enterprise Management System	EPA	03/27/2025	04/01/2025	04/24/2025
<i>Federal RCRA CORRACTS facilities list</i>						
US	CORRACTS	Corrective Action Report	EPA	02/17/2025	02/19/2025	03/06/2025
<i>Federal RCRA TSD facilities list</i>						
US	RCRA-TSDF	RCRA - Treatment, Storage and Disposal	Environmental Protection Agency	02/17/2025	02/19/2025	03/06/2025
<i>Federal RCRA generators list</i>						
US	RCRA-LQG	RCRA - Large Quantity Generators	Environmental Protection Agency	02/17/2025	02/19/2025	03/06/2025
US	RCRA-SQG	RCRA - Small Quantity Generators	Environmental Protection Agency	02/17/2025	02/19/2025	03/06/2025
US	RCRA-VSQG	RCRA - Very Small Quantity Generators (Formerly Conditionall	Environmental Protection Agency	02/17/2025	02/19/2025	03/06/2025
<i>Federal institutional controls / engineering controls registries</i>						
US	LUCIS	Land Use Control Information System	Department of the Navy	11/11/2024	11/25/2024	02/18/2025
US	US ENG CONTROLS	Engineering Controls Sites List	Environmental Protection Agency	01/29/2025	02/18/2025	04/29/2025
US	US INST CONTROLS	Institutional Controls Sites List	Environmental Protection Agency	01/29/2025	02/18/2025	04/29/2025
<i>Federal ERNS list</i>						
US	ERNS	Emergency Response Notification System	National Response Center, United States Coast	12/03/2024	12/11/2024	02/18/2025
<i>State and tribal - equivalent NPL</i>						
CA	RESPONSE	State Response Sites	Department of Toxic Substances Control	01/21/2025	01/22/2025	04/03/2025
<i>State and tribal - equivalent CERCLIS</i>						
CA	ENVIROSTOR	EnviroStor Database	Department of Toxic Substances Control	01/21/2025	01/22/2025	04/03/2025
<i>State and tribal landfill / solid waste disposal</i>						
CA	SWF/LF (SWIS)	Solid Waste Information System	Department of Resources Recycling and Recover	02/03/2025	02/04/2025	04/18/2025
<i>State and tribal leaking storage tank lists</i>						
CA	LUST REG 2	Fuel Leak List	California Regional Water Quality Control Boa	09/30/2004	10/20/2004	11/19/2004
CA	LUST REG 9	Leaking Underground Storage Tank Report	California Regional Water Quality Control Boa	03/01/2001	04/23/2001	05/21/2001
CA	LUST REG 4	Underground Storage Tank Leak List	California Regional Water Quality Control Boa	09/07/2004	09/07/2004	10/12/2004
CA	LUST REG 5	Leaking Underground Storage Tank Database	California Regional Water Quality Control Boa	07/01/2008	07/22/2008	07/31/2008
CA	LUST REG 7	Leaking Underground Storage Tank Case Listing	California Regional Water Quality Control Boa	02/26/2004	02/26/2004	03/24/2004
CA	LUST REG 8	Leaking Underground Storage Tanks	California Regional Water Quality Control Boa	02/14/2005	02/15/2005	03/28/2005
CA	LUST	Leaking Underground Fuel Tank Report (GEOTRACKER)	State Water Resources Control Board	02/24/2025	02/24/2025	02/26/2025

GOVERNMENT RECORDS SEARCHED / DATA CURRENCY TRACKING

St	Acronym	Full Name	Government Agency	Gov Date	Arvl. Date	Active Date
CA	LUST REG 1	Active Toxic Site Investigation	California Regional Water Quality Control Boa	02/01/2001	02/28/2001	03/29/2001
CA	LUST REG 6V	Leaking Underground Storage Tank Case Listing	California Regional Water Quality Control Boa	06/07/2005	06/07/2005	06/29/2005
CA	LUST REG 6L	Leaking Underground Storage Tank Case Listing	California Regional Water Quality Control Boa	09/09/2003	09/10/2003	10/07/2003
CA	LUST REG 3	Leaking Underground Storage Tank Database	California Regional Water Quality Control Boa	05/19/2003	05/19/2003	06/02/2003
US	INDIAN LUST R4	Leaking Underground Storage Tanks on Indian Land	EPA Region 4	11/18/2024	01/16/2025	04/07/2025
US	INDIAN LUST R5	Leaking Underground Storage Tanks on Indian Land	EPA, Region 5	11/18/2024	01/16/2025	04/07/2025
US	INDIAN LUST R7	Leaking Underground Storage Tanks on Indian Land	EPA Region 7	01/07/2025	01/16/2025	04/07/2025
US	INDIAN LUST R9	Leaking Underground Storage Tanks on Indian Land	Environmental Protection Agency	01/07/2025	01/16/2025	04/07/2025
US	INDIAN LUST R8	Leaking Underground Storage Tanks on Indian Land	EPA Region 8	11/18/2024	01/16/2025	04/07/2025
US	INDIAN LUST R6	Leaking Underground Storage Tanks on Indian Land	EPA Region 6	11/18/2024	01/16/2025	04/07/2025
US	INDIAN LUST R10	Leaking Underground Storage Tanks on Indian Land	EPA Region 10	11/18/2024	01/16/2025	04/07/2025
US	INDIAN LUST R1	Leaking Underground Storage Tanks on Indian Land	EPA Region 1	11/18/2024	01/16/2025	04/07/2025
CA	CPS-SLIC	Statewide SLIC Cases (GEOTRACKER)	State Water Resources Control Board	02/24/2025	02/24/2025	02/26/2025
CA	SLIC REG 1	Active Toxic Site Investigations	California Regional Water Quality Control Boa	04/03/2003	04/07/2003	04/25/2003
CA	SLIC REG 2	Spills, Leaks, Investigation & Cleanup Cost Recovery Listing	Regional Water Quality Control Board San Fran	09/30/2004	10/20/2004	11/19/2004
CA	SLIC REG 3	Spills, Leaks, Investigation & Cleanup Cost Recovery Listing	California Regional Water Quality Control Boa	05/18/2006	05/18/2006	06/15/2006
CA	SLIC REG 4	Spills, Leaks, Investigation & Cleanup Cost Recovery Listing	Region Water Quality Control Board Los Angele	11/17/2004	11/18/2004	01/04/2005
CA	SLIC REG 5	Spills, Leaks, Investigation & Cleanup Cost Recovery Listing	Regional Water Quality Control Board Central	04/01/2005	04/05/2005	04/21/2005
CA	SLIC REG 6V	Spills, Leaks, Investigation & Cleanup Cost Recovery Listing	Regional Water Quality Control Board, Victorv	05/24/2005	05/25/2005	06/16/2005
CA	SLIC REG 6L	SLIC Sites	California Regional Water Quality Control Boa	09/07/2004	09/07/2004	10/12/2004
CA	SLIC REG 7	SLIC List	California Regional Quality Control Board, Co	11/24/2004	11/29/2004	01/04/2005
CA	SLIC REG 8	Spills, Leaks, Investigation & Cleanup Cost Recovery Listing	California Region Water Quality Control Board	04/03/2008	04/03/2008	04/14/2008
CA	SLIC REG 9	Spills, Leaks, Investigation & Cleanup Cost Recovery Listing	California Regional Water Quality Control Boa	09/10/2007	09/11/2007	09/28/2007
State and tribal registered storage tank lists						
CA	UST	Active UST Facilities	SWRCB	11/26/2024	11/26/2024	02/20/2025
CA	UST CLOSURE	Proposed Closure of Underground Storage Tank (UST) Cases	State Water Resources Control Board	11/25/2024	12/03/2024	01/07/2025
CA	MILITARY UST SITES	Military UST Sites (GEOTRACKER)	State Water Resources Control Board	02/24/2025	02/24/2025	02/26/2025
CA	AST	Aboveground Petroleum Storage Tank Facilities	California Environmental Protection Agency	07/06/2016	07/12/2016	09/19/2016
US	INDIAN UST R1	Underground Storage Tanks on Indian Land	EPA, Region 1	11/18/2024	01/16/2025	04/07/2025
US	INDIAN UST R10	Underground Storage Tanks on Indian Land	EPA Region 10	11/18/2024	01/16/2025	04/07/2025
US	INDIAN UST R7	Underground Storage Tanks on Indian Land	EPA Region 7	01/07/2025	01/16/2025	04/07/2025
US	INDIAN UST R8	Underground Storage Tanks on Indian Land	EPA Region 8	11/18/2024	01/16/2025	04/07/2025
US	INDIAN UST R9	Underground Storage Tanks on Indian Land	EPA Region 9	10/15/2024	01/16/2025	04/07/2025
US	INDIAN UST R4	Underground Storage Tanks on Indian Land	EPA Region 4	11/08/2024	01/16/2025	04/07/2025
US	INDIAN UST R5	Underground Storage Tanks on Indian Land	EPA Region 5	11/18/2024	01/16/2025	04/07/2025
US	INDIAN UST R6	Underground Storage Tanks on Indian Land	EPA Region 6	11/18/2024	01/16/2025	04/07/2025
US	FEMA UST	Underground Storage Tank Listing	FEMA	04/08/2025	04/23/2025	04/24/2025
State and tribal voluntary cleanup sites						
US	INDIAN VCP R1	Voluntary Cleanup Priority Listing	EPA, Region 1	07/27/2015	09/29/2015	02/18/2016
US	INDIAN VCP R7	Voluntary Cleanup Priority Listing	EPA, Region 7	03/20/2008	04/22/2008	05/19/2008
CA	VCP	Voluntary Cleanup Program Properties	Department of Toxic Substances Control	01/21/2025	01/22/2025	04/03/2025

GOVERNMENT RECORDS SEARCHED / DATA CURRENCY TRACKING

St	Acronym	Full Name	Government Agency	Gov Date	Arvl. Date	Active Date
State and tribal Brownfields sites						
CA	BROWNFIELDS	Considered Brownfields Sites Listing	State Water Resources Control Board	12/11/2024	12/11/2024	03/03/2025
Other Records						
US	CONSENT	Superfund (CERCLA) Consent Decrees	Department of Justice, Consent Decree Library	12/31/2024	01/27/2025	04/21/2025
US	ROD	Records Of Decision	EPA	01/29/2025	02/03/2025	02/27/2025
US	LIENS 2	CERCLA Lien Information	Environmental Protection Agency	03/27/2025	04/01/2025	04/24/2025
CA	HIST CAL-SITES	Calsites Database	Department of Toxic Substance Control	08/08/2005	08/03/2006	08/24/2006
US	DEBRIS REGION 9	Torres Martinez Reservation Illegal Dump Site Locations	EPA, Region 9	01/12/2009	05/07/2009	09/21/2009
CA	SWRCY	Recycler Database	Department of Conservation	12/02/2024	12/03/2024	02/24/2025
CA	CA FID UST	Facility Inventory Database	California Environmental Protection Agency	10/31/1994	09/05/1995	09/29/1995
CA	HIST UST	Hazardous Substance Storage Container Database	State Water Resources Control Board	10/15/1990	01/25/1991	02/12/1991
CA	SAN FRANCISCO AST	Aboveground Storage Tank Site Listing	San Francisco County Department of Public Hea	01/28/2025	01/29/2025	04/15/2025
CA	SWEEPS UST	SWEEPS UST Listing	State Water Resources Control Board	06/01/1994	07/07/2005	08/11/2005
US	US FIN ASSUR	Financial Assurance Information	Environmental Protection Agency	02/17/2025	02/19/2025	03/06/2025
US	LEAD SMELTER 1	Lead Smelter Sites	Environmental Protection Agency	03/27/2025	04/01/2025	04/24/2025
US	COAL ASH EPA	Coal Combustion Residues Surface Impoundments List	Environmental Protection Agency	01/12/2017	03/05/2019	11/11/2019
US	FUSRAP	Formerly Utilized Sites Remedial Action Program	Department of Energy	03/03/2023	03/03/2023	06/09/2023
US	LEAD SMELTER 2	Lead Smelter Sites	American Journal of Public Health	04/05/2001	10/27/2010	12/02/2010
US	EPA WATCH LIST	EPA Watch List	Environmental Protection Agency	08/30/2013	03/21/2014	06/17/2014
US	US AIRS (AFS)	Aerometric Information Retrieval System Facility Subsystem (EPA	10/12/2016	10/26/2016	02/03/2017
US	SCRD DRYCLEANERS	State Coalition for Remediation of Drycleaners Listing	Environmental Protection Agency	07/30/2021	02/03/2023	02/10/2023
US	COAL ASH DOE	Steam-Electric Plant Operation Data	Department of Energy	12/31/2023	10/16/2024	01/14/2025
US	PCB TRANSFORMER	PCB Transformer Registration Database	Environmental Protection Agency	09/13/2019	11/06/2019	02/10/2020
US	US HIST CDL	National Clandestine Laboratory Register	Drug Enforcement Administration	12/31/2024	02/20/2025	04/29/2025
US	2020 COR ACTION	2020 Corrective Action Program List	Environmental Protection Agency	09/30/2017	05/08/2018	07/20/2018
US	US AIRS MINOR	Air Facility System Data	EPA	10/12/2016	10/26/2016	02/03/2017
US	Delisted NPL	National Priority List Deletions	EPA	03/27/2025	04/01/2025	04/24/2025
US	SEMS-ARCHIVE	Superfund Enterprise Management System Archive	EPA	03/27/2025	04/01/2025	04/24/2025
US	RCRA NonGen / NLR	RCRA - Non Generators / No Longer Regulated	Environmental Protection Agency	02/17/2025	02/19/2025	03/06/2025
US	HMIRS	Hazardous Materials Information Reporting System	U.S. Department of Transportation	12/10/2024	12/11/2024	02/27/2025
US	DOT OPS	Incident and Accident Data	Department of Transportation, Office of Pipeli	01/10/2025	01/22/2025	04/21/2025
US	US CDL	Clandestine Drug Labs	Drug Enforcement Administration	12/31/2024	02/20/2025	04/29/2025
US	US BROWNFIELDS	A Listing of Brownfields Sites	Environmental Protection Agency	09/09/2024	09/11/2024	12/06/2024
US	DOD	Department of Defense Sites	USGS	06/07/2021	07/13/2021	03/09/2022
US	FEDLAND	Federal and Indian Lands	U.S. Geological Survey	04/02/2018	04/11/2018	11/06/2019
US	FUDS	Formerly Used Defense Sites	U.S. Army Corps of Engineers	01/30/2025	02/11/2025	04/24/2025
US	UMTRA	Uranium Mill Tailings Sites	Department of Energy	02/12/2025	02/12/2025	02/27/2025
US	ODI	Open Dump Inventory	Environmental Protection Agency	06/30/1985	08/09/2004	09/17/2004
US	MINES VIOLATIONS	MSHA Violation Assessment Data	DOL, Mine Safety & Health Admi	02/19/2025	02/21/2025	03/20/2025
US	US MINES	Mines Master Index File	Department of Labor, Mine Safety and Health A	02/03/2025	02/18/2025	03/20/2025
US	US MINES 2	Ferrous and Nonferrous Metal Mines Database Listing	USGS	05/02/2024	08/20/2024	10/09/2024
US	US MINES 3	Active Mines & Mineral Plants Database Listing	USGS	04/14/2011	06/08/2011	09/13/2011
US	PRP	Potentially Responsible Parties	EPA	02/26/2025	03/03/2025	04/07/2025
US	TRIS	Toxic Chemical Release Inventory System	EPA	12/31/2023	02/11/2025	02/18/2025
US	TSCA	Toxic Substances Control Act	EPA	12/31/2020	06/14/2022	03/24/2023

GOVERNMENT RECORDS SEARCHED / DATA CURRENCY TRACKING

St	Acronym	Full Name	Government Agency	Gov Date	Arvl. Date	Active Date
US	FTTS	FIFRA/ TSCA Tracking System - FIFRA (Federal Insecticide, Fu	EPA/Office of Prevention, Pesticides and Toxi	04/09/2009	04/16/2009	05/11/2009
US	FTTS INSP	FIFRA/ TSCA Tracking System - FIFRA (Federal Insecticide, Fu	EPA	04/09/2009	04/16/2009	05/11/2009
US	HIST FTTS	FIFRA/TSCA Tracking System Administrative Case Listing	Environmental Protection Agency	10/19/2006	03/01/2007	04/10/2007
US	HIST FTTS INSP	FIFRA/TSCA Tracking System Inspection & Enforcement Case Lis	Environmental Protection Agency	10/19/2006	03/01/2007	04/10/2007
US	SSTS	Section 7 Tracking Systems	EPA	01/13/2025	01/15/2025	04/07/2025
US	ICIS	Integrated Compliance Information System	Environmental Protection Agency	11/18/2016	11/23/2016	02/10/2017
US	PADS	PCB Activity Database System	EPA	07/01/2024	10/02/2024	01/10/2025
US	MLTS	Material Licensing Tracking System	Nuclear Regulatory Commission	10/12/2024	10/17/2024	11/19/2024
US	RADINFO	Radiation Information Database	Environmental Protection Agency	07/01/2019	07/01/2019	09/23/2019
US	FINDS	Facility Index System/Facility Registry System	EPA	11/11/2024	11/20/2024	02/18/2025
US	RAATS	RCRA Administrative Action Tracking System	EPA	04/17/1995	07/03/1995	08/07/1995
US	RMP	Risk Management Plans	Environmental Protection Agency	01/01/2025	01/17/2025	04/07/2025
US	BRS	Biennial Reporting System	EPA/NTIS	12/31/2023	02/19/2025	03/07/2025
US	PWS	Public Water System Data	EPA	12/17/2013	01/09/2014	10/15/2014
US	INDIAN RESERV	Indian Reservations	USGS	12/31/2014	07/14/2015	01/10/2017
US	INDIAN ODI	Report on the Status of Open Dumps on Indian Lands	Environmental Protection Agency	12/31/1998	12/03/2007	01/24/2008
US	IHS OPEN DUMPS	Open Dumps on Indian Land	Department of Health & Human Serivces, Indian	02/07/2024	11/13/2024	11/19/2024
US	ABANDONED MINES	Abandoned Mines	Department of Interior	12/10/2024	12/11/2024	02/18/2025
CA	CA BOND EXP. PLAN	Bond Expenditure Plan	Department of Health Services	01/01/1989	07/27/1994	08/02/1994
CA	CDL	Clandestine Drug Labs	Department of Toxic Substances Control	12/31/2022	03/21/2024	06/12/2024
CA	CHMIRS	California Hazardous Material Incident Report System	Office of Emergency Services	12/30/2024	01/14/2025	03/28/2025
CA	CORTESE	"Cortese" Hazardous Waste & Substances Sites List	CAL EPA/Office of Emergency Information	12/11/2024	12/11/2024	03/04/2025
CA	CUPA LIV-PLE	CUPA Facility Listing	Livermore-Pleasanton Fire Department	09/19/2024	11/05/2024	01/31/2025
CA	DEED	Deed Restriction Listing	DTSC and SWRCB	02/24/2025	02/25/2025	05/07/2025
CA	DRYCLEAN BUTTE	Butte County Air Quality Management DistrictDrycleaner Facil	Butte County Air Quality Management District	09/10/2024	09/11/2024	11/25/2024
CA	DRYCLEAN N SONOMA	Norther Sonoma County County Air Pollution Control District	Santa Barbara County Air Pollution Control Di	08/23/2024	08/26/2024	11/05/2024
CA	DRYCLEAN GRANT	Grant Recipients List	California Air Resources Board	12/31/2021	01/26/2024	04/16/2024
CA	DRYCLEAN YOLO-SOLANO	Yolo-Solano Air Quality Management District Drycleaner Facil	Yolo-Solano Air Quality Management District	08/21/2024	08/26/2024	11/06/2024
CA	DRYCLEAN LAKE	Lake County Air Quality Management District Drycleaner Facil	Lake County Air Quality Management District	02/15/2024	02/16/2024	05/02/2024
CA	DRYCLEAN SAN DIEGO	San Diego County Air Pollution Control District Drycleaner F	San Diego County Air Pollution Control Distri	08/21/2024	08/28/2024	11/13/2024
CA	DRYCLEAN MENDOCINO	Mendocino County Air Quality Management District Drycleaner	Mendocino County Air Quality Management Distr	08/26/2024	09/03/2024	11/13/2024
CA	DRYCLEAN SACRAMENTO	Sacramento Metropolitan Air Quality Management DistrictDrycl	Sacramento Metropolitan Air Quality Managemen	09/03/2024	09/05/2024	11/13/2024
CA	DRYCLEAN IMPERIAL	Imperial County Air Pollution Control District Drycleaner Fa	Imperial County Air Pollution Control Distric	10/02/2024	10/03/2024	12/20/2024
CA	DRYCLEAN SAN LUIS OB	San Luis Obispo County Air Pollution Control District Drycle	San Luis Obispo County Air Pollution Control	01/03/2024	01/04/2024	03/20/2024
CA	DRYCLEAN PLACER	Placer County Air Quality Management District Drycleaner Fac	Placer County Air Quality Management District	05/15/2023	05/17/2023	08/14/2023
CA	DRYCLEAN SOUTH COAST	South Coast Air Quality Management District Drycleaner Listi	South Coast Air Quality Management District	01/27/2025	02/19/2025	05/02/2025
CA	DRYCLEAN BAY AREA	Bay Area Air Quality Management District Drycleaner Facility	Bay Area Air Quality Management District	02/20/2019	05/30/2019	05/01/2023
CA	DRYCLEAN CALAVERAS	Calaveras County Environmental Management Agency Drycleaner	Calaveras County Environmental Management Age	06/17/2019	06/19/2019	05/01/2023
CA	DRYCLEAN N COAST	North Coast Unified Air Quality Management District Dryclean	North Coast Unified Air Quality Management Di	11/30/2016	04/19/2019	05/01/2023
CA	DRYCLEAN SANTA BARB	Santa Barbara County Air Pollution Control District Dryclean	Santa Barbara County Air Pollution Control Di	02/19/2019	04/17/2019	05/01/2023
CA	DRYCLEAN TEHAMA	Tehama County Air Pollution Control District Drycleaner Faci	Tehama County Air Pollution Control District	04/24/2019	04/24/2019	05/01/2023
CA	DRYCLEAN FEATHER RVR	Feather River Air Quality Management District Drycleaner Fac	Feather River Air Quality Management District	03/08/2023	03/09/2023	06/05/2023
CA	DRYCLEAN AVAQMD	Antelope Valley Air Quality Management District Drycleaner L	Antelope Valley Air Quality Management Distri	05/29/2024	11/07/2024	11/22/2024
CA	DRYCLEAN GLENN	Glenn County Air Pollution Control District Drycleaner Facil	Glenn County Air Pollution Control District	08/26/2024	08/28/2024	11/13/2024
CA	DRYCLEAN SAN JOAQUIN	San Joaquin Valley Air Pollution Control District District D	San Joaquin Valley Air Pollution Control Dist	08/22/2024	08/22/2024	11/05/2024
CA	DRYCLEAN EAST KERN	Eastern Kern Air Pollution Control District District Dryclea	Eastern Kern Air Pollution Control District	08/21/2024	08/22/2024	11/05/2024
CA	DRYCLEANERS	Cleaner Facilities	Department of Toxic Substance Control	02/20/2025	02/26/2025	03/28/2025

GOVERNMENT RECORDS SEARCHED / DATA CURRENCY TRACKING

St	Acronym	Full Name	Government Agency	Gov Date	Arvl. Date	Active Date
CA	DRYCLEAN VENTURA	Drycleaner Facility Listing	Ventura County Air Pollution Control District	08/26/2024	08/28/2024	11/14/2024
CA	DRYCLEAN SHASTA	Shasta County Air Quality Management District District Drycl	Shasta County Air Quality Management District	08/29/2024	09/05/2024	11/13/2024
CA	DRYCLEAN MOJAVE	Mojave Desert Air Quality Management District Drycleaner Fac	Mojave Desert Air Quality Management District	08/21/2024	08/22/2024	11/05/2024
CA	DRYCLEAN N SIERRA	Northern Sierra Air Quality Management District Drycleaner F	Northern Sierra Air Quality Management Distri	08/22/2024	08/22/2024	11/05/2024
CA	DRYCLEAN MONTEREY BAY	Monterey Bay Air Quality Management District Drycleaner Faci	Monterey Bay Air Quality Management District	09/09/2024	09/11/2024	11/26/2024
CA	DRYCLEAN AMADOR	Amador Air District Drycleaner Facility Listing	Amador Air Quality Management District	04/26/2023	04/27/2023	07/13/2023
CA	EMI	Emissions Inventory Data	California Air Resources Board	12/31/2022	06/11/2024	09/03/2024
CA	ENF	Enforcement Action Listing	State Water Resoruces Control Board	01/13/2025	01/14/2025	03/28/2025
CA	FIN ASSURANCE 1	Financial Assurance Information Listing	Department of Toxic Substances Control	01/09/2025	01/14/2025	03/28/2025
CA	FIN ASSURANCE 2	Financial Assurance Information Listing	California Integrated Waste Management Board	01/31/2025	02/13/2025	05/05/2025
CA	HAULERS	Registered Waste Tire Haulers Listing	Integrated Waste Management Board	02/11/2025	02/19/2025	05/05/2025
CA	HAZNET	Facility and Manifest Data	California Environmental Protection Agency	12/31/2024	01/03/2025	03/19/2025
CA	HIST CORTESE	Hazardous Waste & Substance Site List	Department of Toxic Substances Control	04/01/2001	01/22/2009	04/08/2009
CA	HWP	EnviroStor Permitted Facilities Listing	Department of Toxic Substances Control	02/10/2025	02/11/2025	04/28/2025
CA	HWT	Registered Hazardous Waste Transporter Database	Department of Toxic Substances Control	12/27/2024	12/27/2024	03/13/2025
CA	ICE	Inspection, Compliance and Enforcement	Department of Toxic Substances Control	02/10/2025	02/11/2025	04/28/2025
CA	LDS	Land Disposal Sites Listing (GEOTRACKER)	State Water Quality Control Board	02/24/2025	02/24/2025	02/26/2025
CA	LIENS	Environmental Liens Listing	Department of Toxic Substances Control	02/20/2025	02/21/2025	05/07/2025
CA	MCS	Military Cleanup Sites Listing (GEOTRACKER)	State Water Resources Control Board	02/24/2025	02/24/2025	02/26/2025
CA	MINES	Mines Site Location Listing	Department of Conservation	12/02/2024	12/03/2024	02/24/2025
CA	MWMP	Medical Waste Management Program Listing	Department of Public Health	01/02/2025	02/25/2025	05/07/2025
CA	NPDES	NPDES Permits Listing	State Water Resources Control Board	02/03/2025	02/04/2025	04/18/2025
CA	PEST LIC	Pesticide Regulation Licenses Listing	Department of Pesticide Regulation	02/24/2025	02/25/2025	05/07/2025
CA	PROC	Certified Processors Database	Department of Conservation	12/02/2024	12/03/2024	02/24/2025
CA	NOTIFY 65	Proposition 65 Records	State Water Resources Control Board	09/05/2024	09/06/2024	11/13/2024
CA	SAN JOSE HAZMAT	Hazardous Material Facilities	City of San Jose Fire Department	11/03/2020	11/05/2020	01/26/2021
CA	SCH	School Property Evaluation Program	Department of Toxic Substances Control	01/21/2025	01/22/2025	04/03/2025
CA	SPILLS 90	SPILLS90 data from FirstSearch	FirstSearch	06/06/2012	01/03/2013	02/22/2013
CA	TOXIC PITS	Toxic Pits Cleanup Act Sites	State Water Resources Control Board	07/01/1995	08/30/1995	09/26/1995
CA	UIC	UIC Listing	Deaprtment of Conservation	12/02/2024	12/03/2024	02/25/2025
CA	WASTEWATER PITS	Oil Wastewater Pits Listing	RWQCB, Central Valley Region	02/11/2021	07/01/2021	09/29/2021
CA	WDS	Waste Discharge System	State Water Resources Control Board	06/19/2007	06/20/2007	06/29/2007
CA	WIP	Well Investigation Program Case List	Los Angeles Water Quality Control Board	07/03/2009	07/21/2009	08/03/2009
CA	WMUDS/SWAT	Waste Management Unit Database	State Water Resources Control Board	04/01/2000	04/10/2000	05/10/2000
US	UXO	Unexploded Ordnance Sites	Department of Defense	09/06/2023	09/13/2023	12/11/2023
CA	CIWQS	California Integrated Water Quality System	State Water Resources Control Board	05/06/2025	05/06/2025	05/07/2025
CA	UIC GEO	Underground Injection Control Sites (GEOTRACKER)	State Water Resource Control Board	02/24/2025	02/24/2025	02/26/2025
CA	WELL STIM PROJ	Well Stimulation Project (GEOTRACKER)	State Water Resources Control Board	02/24/2025	02/24/2025	02/26/2025
US	PFAS TRIS	List of PFAS Added to the TRI	Environmental Protection Agency	03/07/2025	04/02/2025	05/05/2025
CA	SAMPLING POINT	Sampling Point ? Public Sites (GEOTRACKER)	State Water Resources Control Board	02/24/2025	02/24/2025	02/26/2025
US	PFAS RCRA MANIFEST	PFAS Transfers Identified In the RCRA Database Listing	Environmental Protection Agency	03/23/2025	04/02/2025	05/05/2025
US	PFAS NPL	Superfund Sites with PFAS Detections Information	Environmental Protection Agency	03/31/2025	04/02/2025	05/05/2025
CA	HWTS	Hazardous Waste Tracking System	Department of Toxic Substances Control	07/19/2024	07/30/2024	08/28/2024
US	E MANIFEST	Hazardous Waste Electronic Manifest System	Environmental Protection Agency	02/17/2025	02/19/2025	03/14/2025
US	BIOSOLIDS	ICIS-NPDES Biosolids Facility Data	Environmental Protection Agency	01/12/2025	01/14/2025	03/20/2025
CA	OTHER OIL GAS	Other Oil & Gas Projects Sites (GEOTRACKER)	State Water Resources Control Board	02/24/2025	02/24/2025	02/26/2025
CA	PROD WATER PONDS	Produced Water Ponds Sites (GEOTRACKER)	State Water Resources Control Board	02/24/2025	02/24/2025	02/26/2025

GOVERNMENT RECORDS SEARCHED / DATA CURRENCY TRACKING

St	Acronym	Full Name	Government Agency	Gov Date	Arvl. Date	Active Date
CA	PROJECT	Project Sites (GEOTRACKER)	State Water Resources Control Board	02/24/2025	02/24/2025	02/26/2025
CA	CERS	CalEPA Regulated Site Portal Data	California Environmental Protection Agency	01/12/2025	01/14/2025	03/28/2025
CA	CERS TANKS	California Environmental Reporting System (CERS) Tanks	California Environmental Protection Agency	01/12/2025	01/14/2025	03/28/2025
CA	MILITARY PRIV SITES	Military Privatized Sites (GEOTRACKER)	State Water Resources Control Board	02/24/2025	02/24/2025	02/26/2025
CA	NON-CASE INFO	Non-Case Information Sites (GEOTRACKER)	State Water Resources Control Board	02/24/2025	02/24/2025	02/26/2025
CA	PFAS	PFAS Contamination Site Location Listing	State Water Resources Control Board	12/02/2024	12/03/2024	02/24/2025
CA	CERS HAZ WASTE	California Environmental Reporting System Hazardous Waste	CalEPA	01/12/2025	01/14/2025	03/28/2025
US	PFAS ATSDR	PFAS Contamination Site Location Listing	Department of Health & Human Services	06/24/2020	03/17/2021	11/08/2022
US	DOCKET HWC	Hazardous Waste Compliance Docket Listing	Environmental Protection Agency	05/06/2021	05/21/2021	08/11/2021
US	FEDERAL FACILITY	Federal Facility Site Information listing	Environmental Protection Agency	11/20/2024	12/18/2024	12/20/2024
US	MINES MRDS	Mineral Resources Data System	USGS	06/04/2024	11/22/2024	02/18/2025
US	PFAS ECHO	Facilities in Industries that May Be Handling PFAS Listing	Environmental Protection Agency	12/30/2024	01/02/2025	01/10/2025
US	PFAS WQP	Ambient Environmental Sampling for PFAS	Environmental Protection Agency	12/13/2024	01/02/2025	01/10/2025
US	ECHO	Enforcement & Compliance History Information	Environmental Protection Agency	12/21/2024	12/27/2024	01/10/2025
US	PFAS PT 139 AIRPORT	All Certified Part 139 Airports PFAS Information Listing	Environmental Protection Agency	12/30/2024	01/02/2025	01/10/2025
US	PFAS ECHO FIRE TRAIN	Facilities in Industries that May Be Handling PFAS Listing	Environmental Protection Agency	12/30/2024	01/02/2025	01/10/2025
US	PFAS NPDES	Clean Water Act Discharge Monitoring Information	Environmental Protection Agency	12/30/2024	01/02/2025	01/14/2025
CA	AQUEOUS FOAM	Former Fire Training Facility Assessments Listing	State Water Resources Control Board	12/02/2024	12/03/2024	02/24/2025
CA	CHROME PLATING	Chrome Plating Facilities Listing	State Water Resources Control Board	12/02/2024	12/03/2024	02/24/2025
CA	WDR	Waste Discharge Requirements Listing	State Water Resources Control Board	12/02/2024	12/03/2024	02/25/2025
US	PFAS PROJECT	NORTHEASTERN UNIVERSITY PFAS PROJECT	Social Science Environmental Health Research	05/19/2023	04/05/2024	06/06/2024
US	UST FINDER	UST Finder Database	Environmental Protection Agency	06/08/2023	10/04/2023	01/18/2024
US	AQUEOUS FOAM NRC	Aqueous Foam Related Incidents Listing	Environmental Protection Agency	03/24/2025	04/02/2025	04/29/2025
US	FUELS PROGRAM	EPA Fuels Program Registered Listing	EPA	02/13/2025	02/13/2025	04/29/2025
US	UST FINDER RELEASE	UST Finder Releases Database	Environmental Protection Agency	06/08/2023	10/31/2023	01/18/2024
US	PCS	Permit Compliance System	EPA, Office of Water	12/16/2016	01/06/2017	03/10/2017
US	PFAS FEDERAL SITES	Federal Sites PFAS Information	Environmental Protection Agency	03/31/2025	04/02/2025	05/05/2025
US	PFAS TSCA	PFAS Manufacture and Imports Information	Environmental Protection Agency	03/31/2025	04/02/2025	05/05/2025
HISTORICAL USE RECORDS						
US	EDR MGP	EDR Proprietary Manufactured Gas Plants	EDR, Inc.			
US	EDR Hist Auto	EDR Exclusive Historical Auto Stations	EDR, Inc.			
US	EDR Hist Cleaner	EDR Exclusive Historical Cleaners	EDR, Inc.			
CA	RGA LF	Recovered Government Archive Solid Waste Facilities List	Department of Resources Recycling and Recover		07/01/2013	01/13/2014
CA	RGA LUST	Recovered Government Archive Leaking Underground Storage Tan	State Water Resources Control Board		07/01/2013	12/30/2013

GOVERNMENT RECORDS SEARCHED / DATA CURRENCY TRACKING

St	Acronym	Full Name	Government Agency	Gov Date	Arvl. Date	Active Date
COUNTY RECORDS						
CA	CS ALAMEDA	Contaminated Sites	Alameda County Environmental Health Services	01/09/2019	01/11/2019	03/05/2019
CA	UST ALAMEDA	Underground Tanks	Alameda County Environmental Health Services	12/26/2023	12/26/2023	03/19/2024
CA	CUPA AMADOR	CUPA Facility List	Amador County Environmental Health	04/27/2023	04/27/2023	07/13/2023
CA	CUPA BUTTE	CUPA Facility Listing	Public Health Department	04/21/2017	04/25/2017	08/09/2017
CA	CUPA CALVERAS	CUPA Facility Listing	Calveras County Environmental Health	12/16/2024	12/18/2024	03/05/2025
CA	CUPA COLUSA	CUPA Facility List	Health & Human Services	04/06/2020	04/23/2020	07/10/2020
CA	SL CONTRA COSTA	Site List	Contra Costa Health Services Department	01/16/2025	01/22/2025	04/03/2025
CA	CUPA DEL NORTE	CUPA Facility List	Del Norte County Environmental Health Divisio	02/05/2025	02/12/2025	05/02/2025
CA	CUPA EL DORADO	CUPA Facility List	El Dorado County Environmental Management Dep	08/08/2022	08/09/2022	09/01/2022
CA	CUPA FRESNO	CUPA Resources List	Dept. of Community Health	06/28/2021	12/21/2021	03/03/2022
CA	CUPA GLENN	CUPA Facility List	Glenn County Air Pollution Control District	01/22/2018	01/24/2018	03/14/2018
CA	CUPA HUMBOLDT	CUPA Facility List	Humboldt County Environmental Health	08/12/2021	08/12/2021	11/08/2021
CA	CUPA IMPERIAL	CUPA Facility List	San Diego Border Field Office	01/09/2025	01/14/2025	03/28/2025
CA	CUPA INYO	CUPA Facility List	Inyo County Environmental Health Services	04/02/2018	04/03/2018	06/14/2018
CA	CUPA KERN	CUPA Facility List	Kern County Public Health	01/27/2025	01/29/2025	01/31/2025
CA	UST KERN	Underground Storage Tank Sites & Tank Listing	Kern County Environment Health Services Depar	01/27/2025	01/29/2025	01/31/2025
CA	CUPA KINGS	CUPA Facility List	Kings County Department of Public Health	12/03/2020	01/26/2021	04/14/2021
CA	CUPA LAKE	CUPA Facility List	Lake County Environmental Health	01/28/2025	01/29/2025	04/15/2025
CA	CUPA LASSEN	CUPA Facility List	Lassen County Environmental Health	07/31/2020	08/21/2020	11/09/2020
CA	AOCONCERN	Key Areas of Concerns in Los Angeles County		03/30/2009	03/31/2009	10/23/2009
CA	HMS LOS ANGELES	HMS: Street Number List	Department of Public Works	01/21/2025	01/23/2025	04/03/2025
CA	LF LOS ANGELES	List of Solid Waste Facilities	La County Department of Public Works	01/06/2025	01/07/2025	03/19/2025
CA	LF LOS ANGELES CITY	City of Los Angeles Landfills	Engineering & Construction Division	12/31/2023	10/03/2024	12/17/2024
CA	LOS ANGELES AST	Active & Inactive AST Inventory	Los Angeles Fire Department	06/01/2019	06/25/2019	08/22/2019
CA	LOS ANGELES CO LF METHANE	Methane Producing Landfills	Los Angeles County Department of Public Works	05/14/2024	07/09/2024	09/27/2024
CA	LOS ANGELES HM	Active & Inactive Hazardous Materials Inventory	Los Angeles Fire Department	12/03/2024	12/11/2024	03/04/2025
CA	LOS ANGELES UST	Active & Inactive UST Inventory	Los Angeles Fire Department	12/03/2024	12/11/2024	03/04/2025
CA	SITE MIT LOS ANGELES	Site Mitigation LA County List	Community Health Services	09/26/2024	01/14/2025	03/28/2025
CA	UST EL SEGUNDO	City of El Segundo Underground Storage Tank	City of El Segundo Fire Department	01/21/2017	04/19/2017	05/10/2017
CA	UST LONG BEACH	City of Long Beach Underground Storage Tank	City of Long Beach Fire Department	04/22/2019	04/23/2019	06/27/2019
CA	UST TORRANCE	City of Torrance Underground Storage Tank	City of Torrance Fire Department	10/15/2024	10/17/2024	01/07/2025
CA	CUPA MADERA	CUPA Facility List	Madera County Environmental Health	08/10/2020	08/12/2020	10/23/2020
CA	UST MARIN	Underground Storage Tank Sites	Public Works Department Waste Management	09/26/2018	10/04/2018	11/02/2018
CA	UST MENDOCINO	Mendocino County UST Database	Department of Public Health	09/22/2021	11/18/2021	11/22/2021
CA	CUPA MERCED	CUPA Facility List	Merced County Environmental Health	10/08/2024	10/09/2024	10/31/2024
CA	CUPA MONO	CUPA Facility List	Mono County Health Department	02/22/2021	03/02/2021	05/19/2021
CA	CUPA MONTEREY	CUPA Facility Listing	Monterey County Health Department	01/10/2025	01/14/2025	02/20/2025
CA	LUST NAPA	Sites With Reported Contamination	Napa County Department of Environmental Manag	01/09/2017	01/11/2017	03/02/2017
CA	UST NAPA	Closed and Operating Underground Storage Tank Sites	Napa County Department of Environmental Manag	09/05/2019	09/09/2019	10/31/2019
CA	CUPA NAVAJO	CUPA Facility List	Community Development Agency	01/27/2025	01/27/2025	02/03/2025
CA	IND_SITE ORANGE	List of Industrial Site Cleanups Orange County	Health Care Agency	02/05/2025	02/06/2025	04/28/2025
CA	LUST ORANGE	List of Underground Storage Tank Cleanups	Health Care Agency	02/05/2025	02/06/2025	04/28/2025
CA	UST ORANGE	List of Underground Storage Tank Facilities	Health Care Agency	02/05/2025	02/06/2025	03/14/2025
CA	MS PLACER	Master List of Facilities	Placer County Health and Human Services	02/20/2025	02/21/2025	05/07/2025
CA	CUPA PLUMAS	CUPA Facility List	Plumas County Environmental Health	03/31/2019	04/23/2019	06/26/2019

GOVERNMENT RECORDS SEARCHED / DATA CURRENCY TRACKING

St	Acronym	Full Name	Government Agency	Gov Date	Arvl. Date	Active Date
CA	LUST RIVERSIDE	Listing of Underground Tank Cleanup Sites	Department of Environmental Health	06/11/2024	06/12/2024	06/27/2024
CA	UST RIVERSIDE	Underground Storage Tank Tank List	Department of Environmental Health	12/05/2024	12/05/2024	12/31/2024
CA	CS SACRAMENTO	Toxic Site Clean-Up List	Sacramento County Environmental Management	11/07/2022	12/21/2022	03/16/2023
CA	ML SACRAMENTO	Master Hazardous Materials Facility List	Sacramento County Environmental Management	11/07/2022	12/09/2022	03/01/2023
CA	CUPA SAN BENITO	CUPA Facility List	San Benito County Environmental Health	01/30/2025	01/31/2025	04/18/2025
CA	PERMITS SAN BERNARDINO	Hazardous Material Permits	San Bernardino County Fire Department Hazardo	12/12/2024	12/16/2024	03/05/2025
CA	HMMD SAN DIEGO	Hazardous Materials Management Division Database	Hazardous Materials Management Division	02/24/2025	02/25/2025	05/07/2025
CA	LF SAN DIEGO	Solid Waste Facilities	Department of Health Services	10/01/2024	01/15/2025	03/28/2025
CA	SAN DIEGO CO LOP	Local Oversight Program Listing	Department of Environmental Health	07/22/2021	10/19/2021	01/13/2022
CA	SAN DIEGO CO SAM	Environmental Case Listing	San Diego County Department of Environmental	03/23/2010	06/15/2010	07/09/2010
CA	CUPA SAN FRANCISCO CO	CUPA Facility Listing	San Francisco County Department of Environmen	01/28/2025	01/29/2025	04/16/2025
CA	LUST SAN FRANCISCO	Local Oversight Facilities	Department Of Public Health San Francisco Cou	09/19/2008	09/19/2008	09/29/2008
CA	UST SAN FRANCISCO	Underground Storage Tank Information	Department of Public Health	01/28/2025	01/29/2025	04/16/2025
CA	SAN FRANCISCO MAHER	Maher Ordinance Property Listing	San Francisco Planning	01/12/2025	01/14/2025	04/02/2025
CA	UST SAN JOAQUIN	San Joaquin Co. UST	Environmental Health Department	06/22/2018	06/26/2018	07/11/2018
CA	CUPA SAN LUIS OBISPO	CUPA Facility List	San Luis Obispo County Public Health Departme	02/06/2025	02/11/2025	04/28/2025
CA	BI SAN MATEO	Business Inventory	San Mateo County Environmental Health Service	02/20/2020	02/20/2020	04/24/2020
CA	LUST SAN MATEO	Fuel Leak List	San Mateo County Environmental Health Service	03/29/2019	03/29/2019	05/29/2019
CA	CUPA SANTA BARBARA	CUPA Facility Listing	Santa Barbara County Public Health Department	09/08/2011	09/09/2011	10/07/2011
CA	CUPA SANTA CLARA	Cupa Facility List	Department of Environmental Health	02/14/2025	02/18/2025	05/02/2025
CA	HIST LUST SANTA CLARA	HIST LUST - Fuel Leak Site Activity Report	Santa Clara Valley Water District	03/29/2005	03/30/2005	04/21/2005
CA	LUST SANTA CLARA	LOP Listing	Department of Environmental Health	03/03/2014	03/05/2014	03/18/2014
CA	CUPA SANTA CRUZ	CUPA Facility List	Santa Cruz County Environmental Health	01/21/2017	02/22/2017	05/23/2017
CA	SITE MIT SANTA CRUZ	Site Mitigation Santa Cruz County List	Santa Cruz Environmental Health Services	12/03/2018	06/23/2023	07/13/2023
CA	CUPA SHASTA	CUPA Facility List	Shasta County Department of Resource Manageme	06/15/2017	06/19/2017	08/09/2017
CA	LUST SOLANO	Leaking Underground Storage Tanks	Solano County Department of Environmental Man	06/04/2019	06/06/2019	08/13/2019
CA	UST SOLANO	Underground Storage Tanks	Solano County Department of Environmental Man	09/15/2021	09/16/2021	12/09/2021
CA	CUPA SONOMA	Cupa Facility List	County of Sonoma Fire & Emergency Services De	07/02/2021	07/06/2021	07/14/2021
CA	LUST SONOMA	Leaking Underground Storage Tank Sites	Department of Health Services	06/30/2021	06/30/2021	09/24/2021
CA	CUPA STANISLAUS	CUPA Facility List	Stanislaus County Department of Ennvironmenta	02/08/2022	02/10/2022	05/04/2022
CA	UST SUTTER	Underground Storage Tanks	Sutter County Environmental Health Services	11/05/2024	11/20/2024	02/13/2025
CA	CUPA TEHAMA	CUPA Facility List	Tehama County Department of Environmental Hea	02/11/2025	02/12/2025	05/02/2025
CA	CUPA TRINITY	CUPA Facility List	Department of Toxic Substances Control	01/09/2025	01/14/2025	03/28/2025
CA	CUPA TULARE	CUPA Facility List	Tulare County Environmental Health Services D	10/07/2022	10/07/2022	12/21/2022
CA	CUPA TUOLUMNE	CUPA Facility List	Division of Environmental Health	04/23/2018	04/25/2018	06/25/2018
CA	BWT VENTURA	Business Plan, Hazardous Waste Producers, and Operating Unde	Ventura County Environmental Health Division	11/21/2024	01/21/2025	04/03/2025
CA	LF VENTURA	Inventory of Illegal Abandoned and Inactive Sites	Environmental Health Division	12/01/2011	12/01/2011	01/19/2012
CA	LUST VENTURA	Listing of Underground Tank Cleanup Sites	Environmental Health Division	05/29/2008	06/24/2008	07/31/2008
CA	MED WASTE VENTURA	Medical Waste Program List	Ventura County Resource Management Agency	04/01/2025	04/09/2025	04/23/2025
CA	UST VENTURA	Underground Tank Closed Sites List	Environmental Health Division	08/27/2024	09/04/2024	11/13/2024
CA	UST YOLO	Underground Storage Tank Comprehensive Facility Report	Yolo County Department of Health	03/19/2025	03/25/2025	03/28/2025
CA	CUPA YUBA	CUPA Facility List	Yuba County Environmental Health Department	01/17/2025	01/22/2025	04/03/2025

GOVERNMENT RECORDS SEARCHED / DATA CURRENCY TRACKING

St	Acronym	Full Name	Government Agency	Gov Date	Arvl. Date	Active Date
----	---------	-----------	-------------------	----------	------------	-------------

STREET AND ADDRESS INFORMATION

© 2015 TomTom North America, Inc. All rights reserved. This material is proprietary and the subject of copyright protection and other intellectual property rights owned by or licensed to Tele Atlas North America, Inc. The use of this material is subject to the terms of a license agreement. You will be held liable for any unauthorized copying or disclosure of this material.

APPENDIX G

LABORATORY TEST RESULTS