

**SUBMITTAL TO THE BOARD OF SUPERVISORS
COUNTY OF RIVERSIDE, STATE OF CALIFORNIA**



**ITEM: 3.57
(ID # 28981)**

MEETING DATE:
Tuesday, November 18, 2025

FROM : TLMA-TRANSPORTATION

SUBJECT: TRANSPORTATION AND LAND MANAGEMENT AGENCY/TRANSPORTATION:
Notice of Completion – Slurry Seal and Curb Ramp Accessibility Project, for Fiscal Year 2024/25 at various locations in Districts 4 and 5, and Lake Cahuilla Park Slurry Seal Project; Districts 4 and 5. [\$0]

RECOMMENDED MOTION: That the Board of Supervisors:

1. Accept as complete the Construction of Slurry Seal and Curb Ramp Accessibility Project for Fiscal Year 2024/25 at various locations in Districts 4 and 5, and Lake Cahuilla Park Slurry Seal Project;
2. Authorize the Chair of the Board to execute the Notice of Completion on behalf of the County; and
3. Direct the Clerk of the Board to record the Notice of Completion.


ACTION:Policy


Dennis Acuna, Director of Transportation 10/16/2025

MINUTES OF THE BOARD OF SUPERVISORS

On motion of Supervisor Spiegel, seconded by Supervisor Medina and duly carried, IT WAS ORDERED that the above matter is approved as recommended.

Ayes: Medina, Spiegel, Washington, and Perez
Nays: None
Absent: None
Recused: Gutierrez
Date: November 18, 2025
xc: Transp., Recorder

Kimberly A. Rector
Clerk of the Board
By: 
Deputy

**SUBMITTAL TO THE BOARD OF SUPERVISORS COUNTY OF RIVERSIDE,
STATE OF CALIFORNIA**

FINANCIAL DATA	Current Fiscal Year:	Next Fiscal Year:	Total Cost:	Ongoing Cost
COST	\$ 0	\$ 0	\$ 0	\$ 0
NET COUNTY COST	\$ 0	\$ 0	\$ 0	\$ 0
SOURCE OF FUNDS: N/A			Budget Adjustment:	N/A
			For Fiscal Year:	25/26

C.E.O. RECOMMENDATION: Approve

BACKGROUND:

Summary

By Minute Order 3.95 of July 30, 2024, the Board of Supervisors entered into a contract with American Asphalt South, Inc., of Riverside, California for the construction of the Slurry Seal and Curb Ramp Accessibility Project for Fiscal Year 2024/2025 at various locations in the 4th and 5th Supervisorial Districts within the communities of East Hemet, Live Oak Canyon, Cherry Valley, Cabazon, West Palm Springs, Sky Valley, Thousand Palms, Bermuda Dunes, Thermal, and areas near the cities of Rancho Mirage and Coachella. The specific roads are listed in "Attachment 1." Additionally, the Lake Cahuilla Park Slurry Seal project provided slurry seal treatment to existing surfaces on access roads, parking lots, and RV campground road located at the Lake Cahuilla Park in the La Quinta area within Riverside County.

The original authorized amount of the contract was \$5,453,973. One Change Order was issued increasing the contract amount to \$5,736,988 as discussed in detail in the attached Contract Change Order Report. The total value of work came in at \$6,010,070 was 5.2% higher than the revised contract amount. The increase of the total cost was the result of using more quantities than anticipated to complete the work.

The work was completed in conformance with the plans and specifications on February 14, 2025.

Project Numbers:

- D5-0009, D5-0010 – Slurry Seal, Districts 4 and 5
- D5-0014, D5-0015 – Curb Ramps, Districts 4 and 5
- D5-0017 – Lake Cahuilla Park Slurry Seal Project

Impact on Residents and Businesses

The improvements benefit the project area by significantly improving the existing infrastructure, preserving and extending the service life as well as providing upgrades to enhance safety.

**SUBMITTAL TO THE BOARD OF SUPERVISORS COUNTY OF RIVERSIDE,
STATE OF CALIFORNIA**

Additional Fiscal Information

Budget		
Original Contract Amount		\$5,453,973
Total Change Orders Authorized	5.2%	\$286,014
Estimated Pending Change Orders	0.0%	\$0
Authorized Contract Amount		\$5,739,988
* Quantity Adjustments	5.0%	\$270,082
+ CCO FA Adjustments	5.2%	\$286,014
Total Amended Contract Amount	115.4%	\$6,010,070
Expenditures		
Total Progress Payments		\$6,010,070
Estimated Pending Payments		\$0
Total Expenditures		\$6,010,070
(Over)/Under Contract Amount		(\$0)

+ Change Orders using the Force Account method of payment issued prior to the work being completed generally do not use the total authorized amount.

* Caltrans Standard Specifications 9-1.06 (Changed Quantity Payment Adjustments)

Increases or decreases in the quantity of a contract item of work will be determined by comparing the total pay quantity of such item of work with the Engineer's Estimate. If the total pay quantity of any item of work required under the contract varies from the Engineer's Estimate by 25 percent or less, payment will be made for the quantity of work of said item performed at the contract unit price, unless eligible for adjustment pursuant to Section 9-1.15, "Work-Character Changes."

Contract History and Price Reasonableness

Four bids were received on Wednesday, May 29, 2024, ranging from \$5,453,973 to \$6,649,731. The basis for the selection of a contractor is the lowest responsive and responsible bid. The lowest responsive and reasonable bid was submitted by American Asphalt South, in the amount of \$5,453,973 which was \$350,662 (6%) below the Engineer's Estimate.

ATTACHMENTS:

- Vicinity Map
- Progress Estimate Report
- Change Order Report
- Notice of Completion
- Attachment "1" - List of Roads
- Attachment "2" - List of ADA Ramps


Jason Farin, Principal Policy Analyst

11/12/2025


Aaron Gettis, Chief of Deputy County Counsel

11/4/2025

2025-0364352

11/20/2025 03:43 PM Fee: \$ 0.00

Page 1 of 19

Recorded in Official Records
County of Riverside
Peter Aldana
Assessor-County Clerk-Recorder



2148

PLEASE COMPLETE THIS INFORMATION
RECORDING REQUESTED BY:

**KIMBERLY RECTOR, CLERK OF THE BOARD
RIVERSIDE CO. CLERK OF THE BOARD
4080 LEMON STREET, 1ST FLOOR CAC
P O BOX 1147 – RIVERSIDE, CA 92502
MAIL STOP # 1010**

AND WHEN RECORDED MAIL TO:

**RETURN TO: STOP #1010
RIVERSIDE COUNTY CLERK OF THE BOARD
P. O. BOX 1147 – RIVERSIDE, CA 92502**

THIS SPACE FOR RECORDERS USE ONLY

NOTICE OF COMPLETION

To be recorded with County Recorder
within 10 days after completion.
No recording fee.

Notice is hereby given by the undersigned owner, a public entity of the State of California, that a public work of improvement has been completed, as follows:

Project title or description of work: Slurry Seal and Curb Ramp Accessibility Project for FY 24/25,
Districts 4 and 5 & Lake Cahuilla Park Slurry Seal
Project Nos. D5-0009, D5-0010, D5-0014, D5-0015, D5-0017

Date of Completion: Date Hereof

Nature of owner: County of Riverside, public entity

Interest or estate of owner: Public Road Right-of-Way

Address of owner: Clerk of the Board of Supervisors, County Administrative Center
4080 Lemon Street, 8th Floor, Riverside, CA 92501

Name and Address of contractor: American Asphalt South, Inc., PO Box 7427, Riverside, CA 92513

Street or legal description of site: Various Roads in Districts 4 and 5, See Attachment 1 (List of Roads) and
Attachment 2 (List of Ramps) for specific descriptions of sites; Lake Cahuilla
Park Slurry Seal.

Dated: NOV 18 2025

Owner: County of Riverside
(Name of Public Entity)

By: *V. Manuel Perez*
Chair, Board of Supervisors
V. MANUEL PEREZ

STATE OF CALIFORNIA)

COUNTY OF RIVERSIDE)

I am the Chair of the governing board of the County of Riverside, the public entity which executed the foregoing notice and on whose behalf I make this verification; I have read this notice, know its contents, and the same is true. I certify under penalty of perjury that the foregoing is true and correct.

Executed at Riverside, California on NOV 18 2025 (Date)

V. Manuel Perez, Chair of the Board of Supervisors
V. MANUEL PEREZ

ATTEST: Kimberly Rector, Clerk
By: *[Signature]* Deputy

FOR APPROVED COUNTY COUNSEL
BY: *Danielle Malan*

NOV 18 2025 3.57

**PETER ALDANA
COUNTY OF RIVERSIDE
ASSESSOR-COUNTY CLERK-RECORDER**

Recorder
P.O. Box 751
Riverside, CA 92502-0751
(951) 486-7000

www.riversideacr.com

CERTIFICATION

Pursuant to the provisions of Government Code 27361.7, I certify under the penalty of perjury that the following is a true copy of illegible wording found in the attached document:

(Print or type the page number(s) and wording below):


CLARIFICATION FOR SEAL for the Riverside County Board of Supervisors
(EMBOSSSED ON DOCUMENT)




Date: 11/18/2025


Signature: _____


Print Name: Whitney Mayo, Clerk of the Board Assistant

PROJECT: Slurry Seal & Curb Ramp Accessibility FY 24-25 Districts 4 & 5 and Lake Cahuilla Park County Project No.: D5-0009, D5-0010, D5-0014, D5-0015, D5-0017 Contract No. 24-06-005					Contractor: American Asphalt South, Inc. Address: PO Box 7427 City, State, Zip: Riverside, CA 92513							Estimate No. 6 FINAL		From: December 26, 2024 To: July 25, 2025	
Item No.	Item Description	Units	Quantity	Unit Price	Original Contract Amount	Change Authorized		Total Authorized		This Estimate		Previous Quantity	Total Estimate To Date		% Auth.
						Quantity	Amount	Quantity	Amount	Quantity	Amount		Quantity	Amount	
BASE BID SCHEDULE 1 - SLURRY SEAL															
PROJECT No. D5-0009 AND D5-0010															
CRACK TREATMENT (ROUT & SEAL RANDOM CRACKS)															
1		LS	1	601,545.00	601,545.00			1.00	601,545.00			1.00	1.00	601,545.00	100%
2	REMOVE PAINTED TRAFFIC STRIPE, PAVEMENT MARKING AND PAVEMENT MARKERS	LS	1	240,000.00	240,000.00			1.00	240,000.00			1.00	1.00	240,000.00	100%
3	PORTABLE CHANGEABLE MESSAGE SIGN	EA	4	4,500.00	18,000.00			4.00	18,000.00						0%
4	SCREENINGS & CCO 1	SQYD	7,000	13.75	96,250.00	9,851.40	135,456.75	16,851.40	231,706.75	9,851.40	135,456.75	8,750.00	18,601.40	255,769.25	110%
5	SLURRY SEAL TYPE 1	TON	5,075	300.75	1,526,306.25			5,075.00	1,526,306.25			5,741.61	5,741.61	1,726,789.21	113%
6	SLURRY SEAL TYPE 2	TON	3,311	272.90	903,571.90			3,311.00	903,571.90			3,823.92	3,823.92	1,043,547.77	115%
7 (F)	THERMOPLASTIC XWALK AND PAVEMENT MARKING	SF	33,675	5.00	168,375.00			33,675.00	168,375.00	3,375.00	16,875.00	30,300.00	33,675.00	168,375.00	100%
8 (F)	PAINT TRAFFIC STRIPE (2-COAT)	LF	311,000	0.48	149,280.00			311,000.00	149,280.00	31,100.00	14,928.00	279,900.00	311,000.00	149,280.00	100%
9 (F)	PAVEMENT MARKER (RETROREFLECTIVE)	EA	7,500	4.75	35,625.00			7,500.00	35,625.00	750.00	3,562.50	6,750.00	7,500.00	35,625.00	100%
10	MISCELLANEOUS DIRECTED WORK	FA	1	150,000.00	150,000.00			1.00	150,000.00			1.25	1.25	187,500.00	125%
11	OBTAIN ENCROACHMENT PERMIT	FA	1	20,000.00	20,000.00			1.00	20,000.00						0%
12	CONSTRUCTION ZONE ENHANCEMENT ENFORCEMENT PROGRAM (COZEEP)	FA	1	100,000.00	100,000.00			1.00	100,000.00						0%
CCO 1	EXTRA WORK	FA	0	1.00	0.00	114,796.50	114,796.50	114,796.50	114,796.50	114,796.50	114,796.50		114,796.50	114,796.50	100%
ALTERNATIVE BID SCHEDULE 1 - CURB RAMP															
PROJECT No. D5-0014, D4-0015															
13	REMOVE ASPHALT CONCRETE	SQYD	160	70.00	11,200.00			160.00	11,200.00			112.00	112.00	7,840.00	70%
14	HOT MIX ASPHALT	TON	108	355.00	38,340.00			108.00	38,340.00			101.16	101.16	35,911.80	94%
15	MINOR CONCRETE (CURB RAMP)(CRS 403 - CASE A)	EA	33	13,500.00	445,500.00			33.00	445,500.00			32.00	32.00	432,000.00	97%
16	MINOR CONCRETE (CURB AND GUTTER)	LF	420	117.50	49,350.00			420.00	49,350.00			375.20	375.20	44,086.00	89%
17	MINOR CONCRETE (SPANDREL)(CRS 209)	SQFT	2,160	45.00	97,200.00			2,160.00	97,200.00			2,700.00	2,700.00	121,500.00	125%



PROJECT: Slurry Seal & Curb Ramp Accessibility FY 24-25 Districts 4 & 5 and Lake Cahulla Park County Project No.: D5-0009, D5-0010, D5-0014, D5-0016, D5-0017 Contract No. 24-06-005				Contractor: American Asphalt South, Inc. Address: PO Box 7427 City, State, Zip: Riverside, CA 92513						Estimate No. 6 FINAL		From: December 26, 2024 To: July 26, 2025			
18	CURB RAMP DETECTABLE WARNING SURFACE	EA	14	1,450.00	20,300.00			14.00	20,300.00			13.00	13.00	18,850.00	93%
19	ADDITIONAL GRINDING AND GROOVING	EA	2	1,850.00	3,700.00			2.00	3,700.00			2.00	2.00	3,700.00	100%
ALTERNATIVE BID SCHEDULE 2 - REPAIR ASPHALT CONCRETE SURFACE PROJECT No. D5-0009 AND D5-0010															
20	REPLACE ASPHALT CONCRETE SURFACING & CCO 1	CY	150.00	700.00	105,000.00	51.0874	35,761.18	201.0900	140,763.00	51.0874	35,761.18	187.5000	238.5874	167,011.18	119%
ALTERNATIVE BID SCHEDULE 3 - SLURRY SEAL PROJECT, CITY OF BANNING PROJECT No. D5-0010															
21	CRACK TREATMENT (ROUT AND SEAL RANDOM CRACKS)	LS	1	625.00	625.00			1.00	625.00			1.00	1.00	625.00	100%
22	REMOVE PAINTED TRAFFIC STRIPE, PAVEMENT MARKING, AND PAVEMENT MARKERS	LS	1	825.00	825.00			1.00	825.00			1.00	1.00	825.00	100%
23	SLURRY SEAL [TYPE 2]	TON	11	272.90	3,001.90			11.00	3,001.90			11.86	11.86	3,236.59	108%
24(F)	PAINT TRAFFIC STRIPE (2-COAT)	LF	600	0.48	288.00			600.00	288.00			600.00	600.00	288.00	100%
25(F)	PAVEMENT MARKER (RETROREFLECTIVE)	EA	10	4.75	47.50			10.00	47.50			10.00	10.00	47.50	100%
ALTERNATIVE BID SCHEDULE 4 - SLURRY SEAL, CITY OF BEAUMONT PROJECT No. D5-0010															
26	CRACK TREATMENT (ROUT AND SEAL RANDOM CRACKS)	LS	1	5,085.00	5,085.00			1.00	5,085.00			1.00	1.00	5,085.00	100%
27	REMOVE PAINTED TRAFFIC STRIPE, PAVEMENT MARKING, AND PAVEMENT MARKERS	LS	1	4,675.00	4,675.00			1.00	4,675.00			1.00	1.00	4,675.00	100%
28	SLURRY SEAL [TYPE 2]	TON	88	272.90	24,015.20			88.00	24,015.20			91.63	91.63	25,005.83	104%
29(F)	THERMOPLASTIC XWALK AND PAVEMENT MARKING	SQFT	810	5.00	4,050.00			810.00	4,050.00			810.00	810.00	4,050.00	100%
30(F)	PAINT TRAFFIC STRIPE (2-COAT)	LF	3,950	0.48	1,896.00			3,950.00	1,896.00			3,950.00	3,950.00	1,896.00	100%
31(F)	PAVEMENT MARKER (RETROREFLECTIVE)	EA	120	4.75	570.00			120.00	570.00			120.00	120.00	570.00	100%
ALTERNATIVE BID SCHEDULE 5 - SLURRY SEAL CITY OF HEMET PROJECT No. D5-0010															

PROJECT: Slurry Seal & Curb Ramp Accessibility FY 24-25 Districts 4 & 5 and Lake Cahuilla Park County Project No.: D5-0009, D5-0010, D5-0014, D5-0015, D5-0017 Contract No. 24-06-005				Contractor: American Asphalt South, Inc. Address: PO Box 7427 City, State, Zip: Riverside, CA 92513						Estimate No. 6 FINAL		From: December 26, 2024 To: July 25, 2025		
32	CRACK TREATMENT (ROUT AND SEAL RANDOM CRACKS)	LS	1	3,950.00	3,950.00			1.00	3,950.00		1.00	1.00	3,950.00	100%
33	REMOVE PAINTED TRAFFIC STRIPE, PAVEMENT MARKING, AND PAVEMENT MARKERS	LS	1	2,915.00	2,915.00			1.00	2,915.00		1.00	1.00	2,915.00	100%
34	SLURRY SEAL [TYPE 1]	TON	25	300.75	7,518.75			25.00	7,518.75		21.12	21.12	6,351.84	84%
35	SLURRY SEAL [TYPE 2]	TON	7	272.90	1,910.30			7.00	1,910.30		6.79	6.79	1,852.99	97%
36(F)	THERMOPLASTIC XWALK AND PAVEMENT MARKING	SQFT	770	5.00	3,850.00			770.00	3,850.00		770.00	770.00	3,850.00	100%
37(F)	PAINT TRAFFIC STRIPE (2-COAT)	LF	90	0.48	43.20			90.00	43.20		90.00	90.00	43.20	100%
38(F)	PAVEMENT MARKER (RETROREFLECTIVE)	EA	10	4.75	47.50			10.00	47.50		10.00	10.00	47.50	100%
ALTERNATIVE BID SCHEDULE 6 - SLURRY SEAL, Rancho Mirage PROJECT No. D5-0009														
39	CRACK TREATMENT (ROUT AND SEAL RANDOM CRACKS)	LS	1	11,550.00	11,550.00			1.00	11,550.00		1.00	1.00	11,550.00	100%
40	REMOVE PAINTED TRAFFIC STRIPE, PAVEMENT MARKING, AND PAVEMENT MARKERS	LS	1	10,615.00	10,615.00			1.00	10,615.00		1.00	1.00	10,615.00	100%
41	SLURRY SEAL [TYPE 2]	TON	199	272.90	54,307.10			199.00	54,307.10		196.68	196.68	53,673.97	99%
42(F)	THERMOPLASTIC XWALK AND PAVEMENT MARKING	SQFT	1,130	5.00	5,650.00			1,130.00	5,650.00		1,130.00	1,130.00	5,650.00	100%
43(F)	PAINT TRAFFIC STRIPE (2-COAT)	LF	16,170	0.48	7,761.60			16,170.00	7,761.60		16,170.00	16,170.00	7,761.60	100%
44(F)	PAVEMENT MARKER (RETROREFLECTIVE)	EA	300	4.75	1,425.00			300.00	1,425.00		300.00	300.00	1,425.00	100%
ALTERNATIVE BID SCHEDULE 7 - SLURRY SEAL, City of Redlands PROJECT No. D5-0010														
45	CRACK TREATMENT (ROUT AND SEAL RANDOM CRACKS)	LS	1	3,350.00	3,350.00			1.00	3,350.00		1.00	1.00	3,350.00	100%
46	REMOVE PAINTED TRAFFIC STRIPE, PAVEMENT MARKING, AND PAVEMENT MARKERS	LS	1	1,925.00	1,925.00			1.00	1,925.00		1.00	1.00	1,925.00	100%
47	SLURRY SEAL [TYPE 2]	TON	58	272.90	15,828.20			58.00	15,828.20		53.15	53.15	14,504.64	92%
48(F)	PAINT TRAFFIC STRIPE (2-COAT)	LF	5,880	0.48	2,822.40			5,880.00	2,822.40		5,880.00	5,880.00	2,822.40	100%
ALTERNATIVE BID SCHEDULE 8 - LAKE CAHUILLA PARK PROJECT No. D5-0017														

PROJECT: Slurry Seal & Curb Ramp Accessibility FY 24-25 Districts 4 & 5 and Lake Cahuilla Park County Project No.: D5-0009, D5-0010, D5-0014, D5-0015, D5-0017 Contract No. 24-06-005						Contractor: American Asphalt South, Inc. Address: PO Box 7427 City, State, Zip: Riverside, CA 92513			 Estimate No. 6 FINAL From: December 26, 2024 To: July 25, 2025					
49	CRACK TREATMENT (ROUT AND SEAL RANDOM CRACKS)	LS	1	12,500.00	12,500.00			1.00	12,500.00		1.00	1.00	12,500.00	100%
50	REMOVE PAINTED TRAFFIC STRIPE, PAVEMENT MARKING, AND PAVEMENT MARKERS	LF	11,855	0.50	5,927.50			11,855.00	5,927.50		11,855.00	11,855.00	5,927.50	100%
51	SLURRY SEAL [TYPE 2]	TON	213	272.90	58,127.70			213.00	58,127.70		254.78	254.78	69,529.46	120%
52	REPLACE ASPHALT CONCRETE SURFACING	CY	355	700.00	248,500.00			355.00	248,500.00		424.50	424.50	297,150.00	120%
53	PLACE ASPHALT CONCRETE DIKE (CRS 212)(6")	LF	640	26.50	16,960.00			640.00	16,960.00		658.00	658.00	17,437.00	103%
54(F)	PAINT TRAFFIC STRIPE (2-COAT)	LF	8,155	0.48	3,914.40			8,155.00	3,914.40		8,122.00	8,122.00	3,898.56	100%
55(F)	PAINT PAVEMENT MARKING (2-COAT)	SQFT	982	4.00	3,928.00			982.00	3,928.00		1,126.00	1,126.00	4,504.00	115%
56	ROADSIDE SIGN - ONE POST	EA	25	375.00	9,375.00			25.00	9,375.00		27.00	27.00	10,125.00	108%
57	PARKING BUMPER (PRECAST CONCRETE)	EA	70	70.00	4,900.00			70.00	4,900.00		69.00	69.00	4,830.00	99%
58	PLACE HOT MIX ASPHALT (MISC. AREA) (SPEED HUMP)	EA	3	4,250.00	12,750.00			3.00	12,750.00		3.00	3.00	12,750.00	100%
59	PLACE HOT MIX ASPHALT (MISC. AREA) (SPEED BUMP)	EA	4	4,250.00	17,000.00			4.00	17,000.00		4.00	4.00	17,000.00	100%
60	MISCELLANEOUS WORK (AS DIRECTED)	FA	1	100,000.00	100,000.00			1.00	100,000.00		0.22	0.22	21,700.00	22%
PROJECT TOTAL													6,010,070.29	

Made by: Andy Huynh / Steve Bauer
 Checked by: Trai Nguven
 OK Const. Supv. Mehran Sanati

Working Days: **90**
 Days Added: **18**
 Subtotal: **108**
 Days Used: **108**
 % Time Elapsed: **100%**

Start Date: **9-3-24**
 End Date: **2-14-25**
 % \$ Complete: **105%**
 Original Contract: **\$5,453,973.40**
 Amended Contract: **\$5,739,989.65**

TOTAL VALUE OF WORK TO DATE: **\$6,010,070.29**
 LESS RETENTION: **5%** **300,503.51**
 TOTAL DUE TO DATE: **\$5,709,566.78**
 LESS PREVIOUSLY INVOICED: **5,404,255.85**
 LESS LABOR NON COMPLIANCE: **0.00**
 TOTAL DUE THIS PAYMENT: **\$305,310.93**

This Estimate Approved *Hector D. Davila* Date: **8/19/25**
 Hector D. Davila, Deputy Director of Transportation

\$305,310.93

Payment Approval
 FUND: 20000
 DEPT. ID.: 31305
 ACCOUNT: 527980

Received by Accounts Payable: _____
 By: _____

Digitally signed by **Tim Griffin**
 Date: 2025.08.14 15:24:09 -07'00'

Quantities on This Estimate Approved _____ Date: _____
 AMERICAN ASPHALT SOUTH

8/18/25
 ZDS-0009E
 ZDS-0010E
 ZDS-0014E
 ZDS-0015E
 PROJECT: ZDS-0017E
 ACTIVITY ID.: Z3500
 RESOURCE CNT: _____
 SIGNATURE: *John Robert*
 DATE: **8/15/25**

PROJECT: Slurry Seal & Curb Ramp Accessibility FY 24-25 Districts 4 & 5
and Lake Cahuilla Park
County Project No.: D5-0009, D5-0010, D5-0014, D5-0015, D5-0017
Contract No. 24-06-005

Contractor: American Asphalt South, Inc.
Address: PO Box 7427
City, State, Zip: Riverside, CA 92513



Estimate No. **6 FINAL**
From: **January 26, 2025**
To: **July 25, 2025**

Work Orders Breakdown:

BASE BID SCHEDULE - SLURRY SEALPROJECT NO. D5-0009	ESTIMATE TO DATE:	\$2,634,172.73
ALTERNATIVE BID SCHEDULE 2 - REPAIR ASPHALT CONCRETE SURFACEPROJECT No. D5-0009	LESS RETENTION:	5% 131,708.63
ALTERNATIVE BID SCHEDULE 6 - SLURRY SEAL, Rancho MiragePROJECT No. D5-0009	LESS PREVIOUSLY INVOICED:	2,456,069.25
	LESS LABOR NON COMPLIANCE:	0.00
	TOTAL DUE THIS PAYMENT:	===== \$46,394.85
BASE BID SCHEDULE - SLURRY SEALPROJECT NO. D5-0010	ESTIMATE TO DATE:	\$2,234,658.24
ALTERNATIVE BID SCHEDULE 2 - REPAIR ASPHALT CONCRETE SURFACEPROJECT No. D5-0010	LESS RETENTION:	5% 111,732.91
ALTERNATIVE BID SCHEDULE 3 - SLURRY SEAL PROJECT, CITY OF BANNINGPROJECT No. D5-0010	LESS PREVIOUSLY INVOICED:	1,864,009.25
ALTERNATIVE BID SCHEDULE 4 - SLURRY SEAL,CITY OF BEAUMONTPROJECT No. D5-0010	LESS LABOR NON COMPLIANCE:	0.00
ALTERNATIVE BID SCHEDULE 5 - SLURRY SEALCITY OF HEMETPROJECT No. D5-0010		
ALTERNATIVE BID SCHEDULE 7 - SLURRY SEAL, City of RedlandsPROJECT No. D5-0010	TOTAL DUE THIS PAYMENT:	===== \$258,916.08
ALTERNATIVE BID SCHEDULE 1 - CURB RAMPPROJECT No. D4-0014	ESTIMATE TO DATE:	\$336,569.40
	LESS RETENTION:	5% 16,828.47
	LESS PREVIOUSLY INVOICED:	319,740.93
	LESS LABOR NON COMPLIANCE:	0.00
	TOTAL DUE THIS PAYMENT:	===== \$0.00
ALTERNATIVE BID SCHEDULE 1 - CURB RAMPPROJECT No. D4-0015	ESTIMATE TO DATE:	\$327,318.40
	LESS RETENTION:	5% \$16,365.92
	LESS PREVIOUSLY INVOICED:	\$453,483.94
	LESS LABOR NON COMPLIANCE:	0.00
	TOTAL DUE THIS PAYMENT:	===== 0.00

ALTERNATIVE BID SCHEDULE 8 - LAKE CAHUILLA PARKPROJECT No. D5-0017

ESTIMATE TO DATE:		\$477,351.52
LESS RETENTION:	5%	\$23,867.58
LESS PREVIOUSLY INVOICED:		\$453,483.94
LESS LABOR NON COMPLIANCE:		0.00
		=====
TOTAL DUE THIS PAYMENT:		0.00

TOTAL PAYMENT: \$305,310.93

CHANGE ORDER REPORT

(Slurry Seal and Curb Ramp Access. FY24-25 Districts 4-5 and Lake Cahuilla Park)

CCO #	Amount	Percent	Description
	Original Contract Amount \$5,453,973.40		
1	\$286,014.43	5.24%	Existing road conditions required modifying the road treatments from Slurry Seal Type 1 to Chip Seal which will help with the asphalt pavement protection and enhance the life of the road surface. Pavement repairs to additional streets were added to current contract including San Timoteo Canyon Road and Live Oak Canyon Road.
Total Change Orders	\$286,014.43	5.24%	
Revised Contract Amount	\$5,739,987.83		

**DISTRICT 4
LIST OF ROADS**

No.	RD BK PAGE	SUPV. DIST.	ROAD NAME	LIMITS		Length (FT)	Width (FT)	TREATMENT DESCRIPTION
				From	To			
1	207 A	4	41ST AVE	WASHINGTON ST	ADAMS ST	5386	26	Slurry Seal Type II
2	218	4	55TH AVE	JACKSON ST	145' E ANDOVER DR	1267	18	Slurry Seal Type I
3	187B	4	ACAPULCO TRL	BOCA CHICA TRL	GUADALAJARA DR	1462	33	Slurry Seal Type I
4	207A	4	ADAMS ST	41ST AVE	COUNTRY CLUB DR	1175	24	Slurry Seal Type II
5	207B	4	ADAMS ST	42ND AVE	140' S DUNE LAKE ST	1117	60	Slurry Seal Type II
6	207B	4	ADAMS ST	140' S DUNE LAKE ST	DELTA ST	412	44	Slurry Seal Type II
7	207B	4	ADAMS ST	DELTA ST	41ST AVE	1095	44	Slurry Seal Type II
8	207B	4	AERODROME AVE	GASLIGHT AVE	HOPEWELL AVE	968	36	Slurry Seal Type I
9	223A	4	AIRPORT FRONTAGE RD	POLK ST	PALM ST	969	20	Slurry Seal Type I
10	223A	4	AIRPORT FRONTAGE RD	PALM ST	GRAPEFRUIT BLVD	713	30	Slurry Seal Type I
11	187B	4	ALGONQUIN PL	CHIRICAHUA DR	1425' W CHIRICAHUA DR	1425	33	Slurry Seal Type I
12	207B	4	ALLIGATOR POND RD	SAVANNA LA MAR DR	472' N SAVANNA LA MAR DR	472	34	Slurry Seal Type I
13	207B	4	ALLIGATOR POND RD	472' N SAVANNA LA MAR DR	270' N SOPHIA CIR	430	18	Slurry Seal Type I
14	176A	4	ALPINE WAY	PALM OASIS AVE	1055' S PALM OASIS AVE	1055	35	Slurry Seal Type I
15	218	4	ALVARADO AVE	JACKSON ST	WADE ST	1136	35	Slurry Seal Type I
16	207B	4	ANCHOVY RD	PEDRO BUFF DR	MAROON TOWN RD	429	35	Slurry Seal Type I
17	218	4	ANDOVER DR	55TH AVE	CHOATE CT	621	36	Slurry Seal Type I
18	207B	4	ARUBA CT	PORT ROYAL AVE	124' N PORT ROYAL AVE	124	31	Slurry Seal Type I
19	207	4	BADGER ST	VARNER RD	JACKAL DR	381	52	Slurry Seal Type I
20	207B	4	BALACLAVA DR	SAVANNA LA MAR DR	732' N SAVANNA LA MAR DR	732	31	Slurry Seal Type I
21	187B	4	BANFF ST	WESTCHESTER DR	ST ANDREWS DR	635	35	Slurry Seal Type I
22	187B	4	BARCELONA DR	BOCA CHICA TRL	LAURA DR	2158	33	Slurry Seal Type I
23	187B	4	BARCELONA DR	LAURA DR	618' E LAURA DR	618	29	Slurry Seal Type I
24	207B	4	BEADLING RD	SAVANNA LA MAR DR	EWARTON RD	332	36	Slurry Seal Type I
25	218	4	BECKMAN DR	JACKSON ST	670' W JACKSON ST	670	19	Slurry Seal Type I
26	187A	4	BELL RD	607' S ELIZABETH DR	WHITE SANDS DR	435	36	Slurry Seal Type I
27	187B	4	BELL RD	ELIZABETH DR	607' S ELIZABETH DR	607	37	Slurry Seal Type I
28	207	4	BERKEY DR	VARNER RD	522' N VARNER RD	522	83	Slurry Seal Type I
29	207	4	BERKEY DR	522' N VARNER RD	WILDCAT DR	600	83	Slurry Seal Type I
30	187A	4	BLACK EAGLE DR	WELLS FARGO DR	CHIRICAHUA DR	1102	35	Slurry Seal Type I
31	187B	4	BLOOMFIELD AVE	BROADMOOR DR	WESTCHESTER DR	988	35	Slurry Seal Type I
32	186	4	BOB HOPE DR	DINAH SHORE DR	1349' S RAMON RD	4199	32	Slurry Seal Type II
33	186	4	BOB HOPE DR	1349' S RAMON RD	RAMON RD	1349	38	Slurry Seal Type II
34	187A	4	BOCA CHICA TRL	VARNER RD	SUNDANCE TRL	516	37	Slurry Seal Type I
35	187A	4	BOCA CHICA TRL	SUNDANCE TRL	100' E LAURA DR	1159	30	Slurry Seal Type I
36	187A	4	BOCA CHICA TRL	100' E LAURA DR	BELL RD	1807	37	Slurry Seal Type I
37	187B	4	BOCA RATON PL	BROADMOOR DR	WESTCHESTER DR	600	31	Slurry Seal Type I
38	218	4	BODINE DR	LAURENCE DR	244' N EXETER CT	379	36	Slurry Seal Type I
39	207B	4	BOWDEN DR	CAMBRIDGE AVE	HOPEWELL AVE	1328	35	Slurry Seal Type I
40	187B	4	BOWIE CIR	STANTON DR	180' N STANTON DR	180	31	Slurry Seal Type I
41	187B	4	BROADMOOR DR	MONTEREY AVE	DESERT MOON DR / N	4131	42	Slurry Seal Type I
42	207B	4	BROWNSTOWN DR	ORCABESSA DR	EWARTON RD	866	32	Slurry Seal Type I
43	207B	4	BUTLER BAY PL	NEVIS PL	TRINITY CIR	553	35	Slurry Seal Type I
44	207B	4	CALICO GLEN DR	YUCCA LN	596' E YUCCA LN	596	28	Slurry Seal Type I
45	207B	4	CALICO GLEN DR	YUCCA LN	539' W YUCCA LN	539	28	Slurry Seal Type I
46	174	4	CALLE CASITA	FAIRWAY RD	GOLDEN WEST DR	724	26	Slurry Seal Type I
47	207B	4	CAMBRIDGE AVE	42ND AVE	JAMAICA SANDS DR	1589	35	Slurry Seal Type I
48	187B	4	CAMILLA CIR	STANTON DR	232' N STANTON DR	232	31	Slurry Seal Type I
49	174	4	CAMINO MIRASOL DR	FAIRWAY RD	MORNINGSIDE DR	684	33	Slurry Seal Type I
50	187B	4	CARLSBAD CIR	BARCELONA DR	472' S BARCELONA DR	472	28	Slurry Seal Type I
51	207A	4	CARTER LN	41ST AVE	442' N 41ST AVE	442	27	Slurry Seal Type I
52	207A	4	CARTER LN	442' N 41ST AVE	COUNTRY CLUB DR	1033	28	Slurry Seal Type I
53	207A	4	CASCADIA DR	CECINA WAY	CARTER LN	519	24	Slurry Seal Type I
54	218	4	CECIL ST	ELLA AVE	494' N ELLA AVE	494	33	Slurry Seal Type I
55	207A	4	CECINA WAY	41ST AVE	CASCADIA DR	504	24	Slurry Seal Type I
56	223A	4	CENTER ST	POLK ST	OLIVE ST	1363	40	Slurry Seal Type I

**DISTRICT 4
LIST OF ROADS (continued)**

No.	RD BK PAGE	SUPV. DIST.	ROAD NAME	LIMITS		Length (FT)	Width (FT)	TREATMENT DESCRIPTION
				From	To			
57	223A	4	CENTER ST	OLIVE ST	MAIN ST	626	39	Slurry Seal Type I
58	149A	4	CHERRY CV	PALM OASIS AVE	CALLE DE LAS FLORES	724	34	Slurry Seal Type I
59	187B	4	CHIRICAHUA DR	BROADMOOR DR	ALGONQUIN PL	1130	33	Slurry Seal Type I
60	187B	4	CHIRICAHUA DR	ALGONQUIN PL	BLACK EAGLE DR	1248	31	Slurry Seal Type I
61	218	4	CHOATE CT	ANDOVER DR	356' W ANDOVER DR	356	28	Slurry Seal Type I
62	223A	4	CHURCH ST	POLK ST	OLIVE ST	1311	40	Slurry Seal Type I
63	223A	4	CHURCH ST	OLIVE ST	SH-111	1319	34	Slurry Seal Type I
64	207A	4	CIENEGA PL	CASCADIA DR	227' S CASCADIA DR	227	23	Slurry Seal Type I
65	149A	4	CLEARWATER WAY	PALM OASIS AVE	CALLE DE LAS FLORES	753	17	Slurry Seal Type I
66	207B	4	CLIFF ST	ADAMS ST	618' E ADAMS ST	618	24	Slurry Seal Type I
67	187B	4	CODY AVE	QUIVIRA ST	OAKLAND HILLS ST	840	31	Slurry Seal Type I
68	187A	4	COLONIAL DR	SAN MIQUELITO DR	WELLS FARGO RD	2102	35	Slurry Seal Type I
69	149A	4	CORAL ST	PALM OASIS AVE	CALLE DE LAS FLORES	911	34	Slurry Seal Type I
70	174	4	COUNTRY CLUB DR	EL SEGUNDO WAY	S COUNTRY CLUB DR / W	1004	26	Slurry Seal Type I
71	174	4	COUNTRY CLUB DR	N COUNTRY CLUB DR / E	VISTA CERRO DR	1112	26	Slurry Seal Type I
72	176A	4	CRAMER ST	ALPINE WAY	PALM OASIS AVE	516	35	Slurry Seal Type I
73	174	4	CRESTVIEW DR	VISTA DEL SOL	COUNTRY CLUB DR / E	1492	31	Slurry Seal Type I
74	174A	4	CRESTVIEW DR	N COUNTRY CLUB DR / W	VISTA DEL SOL	556	31	Slurry Seal Type I
75	174	4	CRESTWOOD DR	CALLE CASITA	EL SEGUNDO WAY	655	30	Slurry Seal Type I
76	149A	4	CRYSTAL SPRINGS DR	PALM OASIS AVE	CALLE DE LAS FLORES	773	34	Slurry Seal Type I
77	223A	4	DATE ST	MAIN ST	CHURCH ST	323	32	Slurry Seal Type I
78	187B	4	DEANE CIR	WESTCHESTER DR	310' N WESTCHESTER DR	310	29	Slurry Seal Type I
79	218	4	DEERFIELD PL	LAURENCE DR	55TH AVE	212	36	Slurry Seal Type I
80	207B	4	DELTA ST	ADAMS ST	623' E ADAMS ST	623	24	Slurry Seal Type I
81	174	4	DESERT CREST AVE	DILLON RD	PARKSIDE DR	764	57	Slurry Seal Type I
82	174	4	DESERT CREST AVE	PARKSIDE DR	S COUNTRY CLUB DR	712	57	Slurry Seal Type I
83	187B	4	DESERT MOON DR	BROADMOOR DR / S	RAMON RD	2721	38	Slurry Seal Type I
84	207B	4	DESERT MOUNTAIN CIR	YUCCA LN	536' W YUCCA LN	536	28	Slurry Seal Type I
85	207B	4	DESERT MOUNTAIN CIR	YUCCA LN	586' E YUCCA LN	586	28	Slurry Seal Type I
86	186	4	DINAH SHORE DR	BOB HOPE DR	1310' W BOB HOPE DR	1310	30	Slurry Seal Type II
87	187A	4	DRIFTING SANDS CIR	WHITE SANDS DR	323' N WHITE SANDS DR	323	28	Slurry Seal Type I
88	207B	4	DUNE LAKE ST	ADAMS ST	618' E ADAMS ST	618	24	Slurry Seal Type I
89	174	4	EAST LAKE CT	PARKSIDE DR	235' E PARKSIDE DR	235	29	Slurry Seal Type I
90	174	4	EAST SIDE CT	VISTA CERRO DR	276' W VISTA CERRO DR	276	29	Slurry Seal Type I
91	207B	4	EASTHAVEN RD	WASHINGTON ST	SPARKEY WAY	335	36	Slurry Seal Type I
92	174	4	EL SEGUNDO WAY	CRESTWOOD DR	COUNTRY CLUB DR / W	618	29	Slurry Seal Type I
93	187B	4	ELIZABETH DR	LES RD	1148' E LES RD	1148	37	Slurry Seal Type I
94	218	4	ELLA AVE	JACKSON ST	88' E RUE MARANDE	395	34	Slurry Seal Type I
95	218	4	ELLA AVE	88' E RUE MARANDE	CALHOUN ST	2268	24	Slurry Seal Type I
96	207A	4	EMERALD CREST DR	WASHINGTON ST	YUCCA LN	1256	31	Slurry Seal Type I
97	207A	4	EMERALD CV	EMERALD CREST DR	493' S EMERALD CREST DR	493	28	Slurry Seal Type I
98	207B	4	EWARTON RD	BROWNSTOWN DR	LIMA HALL RD	517	35	Slurry Seal Type I
99	207B	4	EWARTON RD	LIMA HALL RD	ALLIGATOR POND RD	1131	36	Slurry Seal Type I
100	218	4	EXETER CT	BODINE DR	465' E BODINE DR	465	28	Slurry Seal Type I
101	174	4	FAIRWAY RD	CALLE CASITA	64' E GREENWAY CT	449	35	Slurry Seal Type I
102	174	4	FAIRWAY RD	64' E GREENWAY CT	CAMINO MIRASOL DR	1428	35	Slurry Seal Type I
103	176A	4	FAWRIDGE DR	722' S OVERTURE DR	OVERTURE DR	722	34	Slurry Seal Type I
104	187B	4	FLAGSTAFF AVE	BROADMOOR DR	BANFF ST	1097	31	Slurry Seal Type I
105	207B	4	FRONT HALL RD	42ND AVE	618' N 42ND AVE	618	35	Slurry Seal Type I
106	207B	4	FRONT HALL RD	618' N 42ND AVE	EWARTON RD	493	36	Slurry Seal Type I
107	207B	4	GASLIGHT AVE	CLIFF ST	AERODROME AVE	348	36	Slurry Seal Type I
108	174	4	GOLDEN WEST DR	530' NW CALLE CASITA	485' SE CALLE CASITA	1015	31	Slurry Seal Type I
109	174	4	GREENWAY CT	FAIRWAY RD	384' N FAIRWAY RD	384	31	Slurry Seal Type I
110	187B	4	GUADALAJARA DR	LAURA DR	CHIRICAHUA DR	1584	33	Slurry Seal Type I
111	187A	4	HARRY OLIVER TRL	VARNER RD	716' N VARNER RD	716	32	Slurry Seal Type II
112	187A	4	HARRY OLIVER TRL	716' N VARNER RD	1287' N VARNER RD	571	32	Slurry Seal Type II

DISTRICT 4
LIST OF ROADS (continued)

No.	RD BK PAGE	SUPV. DIST.	ROAD NAME	LIMITS		Length (FT)	Width (FT)	TREATMENT DESCRIPTION
				From	To			
113	187A	4	HARRY OLIVER TRL	1287' N VARNER RD	HASKELL RD	665	32	Slurry Seal Type II
114	207B	4	HERMITAGE DR	42ND AVE	275' N 42ND AVE	275	36	Slurry Seal Type I
115	207B	4	HERMITAGE DR	275' N 42ND AVE	625' N 42ND AVE	350	36	Slurry Seal Type I
116	207B	4	HERMITAGE DR	625' N 42ND AVE	897' N 42ND AVE	272	30	Slurry Seal Type I
117	176A	4	HOLLY DR	PURPLE SAGE DR	STERLING AVE	603	35	Slurry Seal Type I
118	207B	4	HOPEWELL AVE	42ND AVE	624' N 42ND AVE	624	35	Slurry Seal Type I
119	207B	4	HOPEWELL AVE	624' N 42ND AVE	1285' N 42ND AVE	661	24	Slurry Seal Type I
120	207B	4	HOPEWELL AVE	1285' N 42ND AVE	1943' N 42ND AVE	658	30	Slurry Seal Type I
121	187B	4	HOPI CIR	STANTON DR	236' N STANTON DR	236	31	Slurry Seal Type I
122	207	4	JACKAL DR	BADGER ST	LEOPARD ST	314	52	Slurry Seal Type I
123	207B	4	JAMAICA SANDS DR	42ND AVE	2357' N 42ND AVE	2357	35	Slurry Seal Type I
124	223A	4	KOKELL AVE	POLK ST	SH-111	1910	33	Slurry Seal Type I
125	149A	4	LA VIDA DR	PALM OASIS AVE	CALLE DE LAS FLORES	897	34	Slurry Seal Type I
126	207B	4	LAKE CLUB DR	ADAMS ST	HERMITAGE DR	605	36	Slurry Seal Type I
127	174	4	LAKESIDE CT	FAIRWAY RD	366' N FAIRWAY RD	366	31	Slurry Seal Type I
128	187B	4	LAREDO CIR	WESTCHESTER DR	561' N WESTCHESTER DR	561	29	Slurry Seal Type I
129	187B	4	LAURA DR	BOCA CHICA TRL	BROADMOOR DR	2141	33	Slurry Seal Type I
130	218	4	LAURENCE DR	BODINE DR	ANDOVER DR	936	36	Slurry Seal Type I
131	207	4	LEOPARD ST	VARNER RD	WILDCAT DR	1103	60	Slurry Seal Type I
132	187B	4	LES RD	BOCA CHICA TRL	618' N BOCA CHICA TRL	618	37	Slurry Seal Type I
133	207B	4	LIMA HALL RD	42ND AVE	620' N 42ND AVE	620	38	Slurry Seal Type I
134	207B	4	LIMA HALL RD	620' N 42ND AVE	EWARTON RD	488	35	Slurry Seal Type I
135	187B	4	LISA CIR	ELIZABETH DR	165' N ELIZABETH DR	165	30	Slurry Seal Type I
136	207B	4	LOCOVIA CT	PORT ROYAL AVE	125' N PORT ROYAL AVE	125	31	Slurry Seal Type I
137	207B	4	LUANNA POINT DR	SAVANNA LA MAR DR	BALACLAVA DR	724	31	Slurry Seal Type I
138	223A	4	MAIN ST	CHURCH ST	SH-111	1050	34	Slurry Seal Type I
139	218	4	MAJENTA LN	SUN SWEEP ST	WADE ST	853	31	Slurry Seal Type I
140	223A	4	MARKET ST	CENTER ST	CHURCH ST	776	34	Slurry Seal Type I
141	207B	4	MAROON TOWN DR	SAVANNA LA MAR DR	ANCHOVY RD	981	35	Slurry Seal Type I
142	187B	4	MERION DR	PINE VALLEY DR	DESERT MOON DR	915	31	Slurry Seal Type I
143	187B	4	MESA PL	WESTCHESTER DR	125' E WESTCHESTER DR	125	36	Slurry Seal Type I
144	174	4	MIDPARK DR	N COUNTRY CLUB DR	S COUNTRY CLUB DR	2685	31	Slurry Seal Type I
145	207B	4	MONEAQUE RD	ORCABESSA DR	337' N ORCABESSA DR	337	31	Slurry Seal Type I
146	207B	4	MONEAQUE RD	337' N ORCABESSA DR	EWARTON RD	494	28	Slurry Seal Type I
147	174	4	MORNINGSIDE DR	436' SW SUNRISE RD	436' NE SUNRISE RD	872	29	Slurry Seal Type I
148	174A	4	N COUNTRY CLUB DR	S COUNTRY CLUB DR / W	S COUNTRY CLUB DR / E	1007	35	Slurry Seal Type I
149	207B	4	NEVIS PL	BUTLER BAY PL	TRINITY CIR	459	35	Slurry Seal Type I
150	187A	4	OAKLAND HILLS ST	WESTCHESTER DR	SAINT ANDREWS DR	929	35	Slurry Seal Type I
151	187B	4	OJAI PL	DESERT MOON DR	234' W DESERT MOON DR	234	31	Slurry Seal Type I
152	223A	4	OLIVE ST	CHURCH ST	CENTER ST	613	40	Slurry Seal Type I
153	223A	4	OLIVE ST	CHURCH ST	1287' S CHURCH ST	1287	32	Slurry Seal Type I
154	187B	4	OLYMPIA PL	QUIVIRA ST	124' N QUIVIRA ST	124	40	Slurry Seal Type I
155	207B	4	ORCABESSA DR	BROWNSTOWN DR	FRONT HALL RD	1261	35	Slurry Seal Type I
156	149A	4	OREANA WAY	PALM OASIS AVE	CALLE DE LAS FLORES	1001	34	Slurry Seal Type I
157	176A	4	OVERTURE DR	PALM OASIS AVE	SH-111	3023	35	Slurry Seal Type I
158	187A	4	PACHETA SQ N	TUMACACORI DR	TONTO RD	769	35	Slurry Seal Type I
159	187A	4	PACHETA SQ S	TUMACACORI DR	TONTO RD	563	35	Slurry Seal Type I
160	187A	4	PAINTED ROCK CIR	253' N TUMACACORI DR	220' S TUMACACORI DR	473	31	Slurry Seal Type I
161	187A	4	PALM LAKE CIR	WHITE SANDS DR	323' N WHITE SANDS DR	323	28	Slurry Seal Type I
162	149A	4	PALM OASIS AVE	CLEARWATER WAY	OVERTURE DR	1983	34	Slurry Seal Type I
163	176A	4	PALM OASIS AVE	OVERTURE DR	75' E PARKMEAD DR	2674	34	Slurry Seal Type I
164	223A	4	PALM ST	CENTER ST	AIRPORT BLVD	587	36	Slurry Seal Type I
165	223A	4	PALM ST	AIRPORT BLVD	GRAPEFRUIT BLVD	575	46	Slurry Seal Type I
166	176A	4	PARKMEAD DR	PALM OASIS AVE	998' S PALM OASIS AVE	998	34	Slurry Seal Type I
167	176A	4	PARKMEAD DR	998' S PALM OASIS AVE	1524' S PALM OASIS AVE	526	36	Slurry Seal Type I
168	174	4	PARKSIDE DR	N COUNTRY CLUB DR	S COUNTRY CLUB DR	3302	35	Slurry Seal Type I

**DISTRICT 4
LIST OF ROADS (continued)**

No.	RD BK PAGE	SUPV. DIST.	ROAD NAME	LIMITS		Length (FT)	Width (FT)	TREATMENT DESCRIPTION
				From	To			
169	207B	4	PEDRO BUFF DR	MAROON TOWN RD	951' N MAROON TOWN RD	951	33	Slurry Seal Type I
170	218	4	PERSIMMON LN	SUN SWEEP ST	WADE ST	889	28	Slurry Seal Type I
171	207B	4	PETERSFIELD RD	ORCABESSA DR	332' N ORCABESSA DR	332	31	Slurry Seal Type I
172	207B	4	PETERSFIELD RD	332' N ORCABESSA DR	EWARTON RD	499	28	Slurry Seal Type I
173	187A	4	PINE VALLEY DR	SAN MIQUELITO DR	DESERT MOON DR	1422	35	Slurry Seal Type I
174	174	4	POOLSIDE DR	N COUNTRY CLUB DR	S COUNTRY CLUB DR	1466	31	Slurry Seal Type I
175	207B	4	PORT ROYAL AVE	HERMITAGE DR	JAMAICA SANDS DR	3113	35	Slurry Seal Type I
176	207B	4	PORUS CT	LUANNA POINT DR	132' E LUANNA POINT DR	132	32	Slurry Seal Type I
177	187B	4	PUEBLA DR	TUBAC TRL	SAN CARLOS TRL	867	33	Slurry Seal Type I
178	176A	4	PURPLE SAGE DR	OVERTURE DR	PALM OASIS AVE	654	35	Slurry Seal Type I
179	187B	4	QUIVIRA ST	WESTCHESTER DR	OAKLAND HILLS ST	721	31	Slurry Seal Type I
180	207	4	RACoon ST	WOLF RD	WILDCAT DR	251	52	Slurry Seal Type I
181	187B	4	RAINIER PL	DESERT MOON DR	156' W DESERT MOON DR	156	31	Slurry Seal Type I
182	176A	4	RANGE VIEW DR	397' NW OVERTURE DR	OVERTURE DR	397	39	Slurry Seal Type I
183	176A	4	RANGE VIEW DR	OVERTURE DR	159' SE OVERTURE DR	159	31	Slurry Seal Type I
184	218	4	ROSA AVE	CALHOUN ST	RUE MARANDE	2308	35	Slurry Seal Type I
185	218	4	RUE CHATEAU	RUE MONTIGNY	RUE MARNE	600	32	Slurry Seal Type I
186	218	4	RUE MARANDE	RUE PARAY	748' N RUE PARAY	748	35	Slurry Seal Type I
187	218	4	RUE MARLENE	RUE CHATEAU	174' N RUE CHATEAU	174	36	Slurry Seal Type I
188	218	4	RUE MARNE	RUE PARAY	ELLA AVE	535	33	Slurry Seal Type I
189	218	4	RUE MONTIGNY	RUE CHATEAU	ELLA AVE	370	32	Slurry Seal Type I
190	218	4	RUE PARAY	JACKSON ST	RUE MARNE	1147	33	Slurry Seal Type I
191	174A	4	S COUNTRY CLUB DR	N COUNTRY CLUB DR / W	N COUNTRY CLUB DR / E	1023	35	Slurry Seal Type I
192	187B	4	SAINT ANDREWS DR	SAN MIQUELITO DR	BROADMOOR DR	1665	35	Slurry Seal Type I
193	207B	4	SAINT ANNES BAY DR	ORCABESSA DR	EWARTON RD	820	31	Slurry Seal Type I
194	207B	4	SAINT LUCIA CT	PORT ROYAL AVE	163' N PORT ROYAL AVE	163	31	Slurry Seal Type I
195	187B	4	SAN CARLOS DR	TUBAC TRL	PUEBLA DR	1051	33	Slurry Seal Type I
196	187B	4	SAN LUCAS TRL	WESTCHESTER DR	448' E WESTCHESTER DR	448	29	Slurry Seal Type I
197	187B	4	SAN MIQUELITO DR	DESERT MOON DR	ST ANDREWS DR	2146	60	Slurry Seal Type I
198	187B	4	SAN MIQUELITO DR	ST ANDREWS DR	RAMON RD	966	56	Slurry Seal Type I
199	218	4	SANDRA DR	JACKSON ST	570' W JACKSON ST	570	35	Slurry Seal Type I
200	187B	4	SARASOTA PL	BOCA RATON PL	124' SE BOCA RATON PL	124	44	Slurry Seal Type I
201	187A	4	SAUCON VALLEY ST	COLONIAL DR	PINE VALLEY DR	581	31	Slurry Seal Type I
202	207B	4	SAVANNA LA MAR DR	ADAMS ST	ALLIGATOR POND RD	1300	35	Slurry Seal Type I
203	207B	4	SAVANNA LA MAR DR	ALLIGATOR POND RD	BEADLING RD	257	36	Slurry Seal Type I
204	187A	4	SHADY PALMS CIR	WHITE SANDS DR	322' N WHITE SANDS DR	322	28	Slurry Seal Type I
205	187A	4	SHASTA PL	OAKLAND HILLS ST	121' SW OAKLAND HILLS ST	121	42	Slurry Seal Type I
206	176A	4	SIERRA DR	477' S OVERTURE DR	OVERTURE DR	477	34	Slurry Seal Type I
207	176A	4	SKY VIEW AVE	OVERTURE DR	PALM OASIS AVE	345	35	Slurry Seal Type I
208	176A	4	SNOW VIEW DR	208' S PALM OASIS AVE	140' N PALM OASIS AVE	348	34	Slurry Seal Type I
209	176A	4	SNOW VIEW DR	140' N PALM OASIS AVE	CALLE DE LAS FLORES	997	17	Slurry Seal Type I
210	207B	4	SOMBRERO CT	YUCCA LN	536' W YUCCA LN	536	28	Slurry Seal Type I
211	187B	4	SONOMA CIR	STANTON DR	236' N STANTON DR	236	31	Slurry Seal Type I
212	187B	4	SOUTHERN HILLS AVE	BROADMOOR DR	BANFF ST	1135	35	Slurry Seal Type I
213	207B	4	SPALDING DR	CAMBRIDGE AVE	HOPEWELL AVE	1276	35	Slurry Seal Type I
214	207A	4	SPARKEY WAY	41ST AVE	570' N 41ST AVE	570	32	Slurry Seal Type I
215	207B	4	SPARKEY WAY	41ST AVE	EASTHAVEN RD	1973	36	Slurry Seal Type I
216	187B	4	STANTON DR	WELLS FARGO DR	CHIRICAHUA DR	982	35	Slurry Seal Type I
217	207A	4	STARLIGHT LN	41ST AVE	COUNTRY CLUB DR	2130	28	Slurry Seal Type I
218	176A	4	STERLING AVE	122' N PALM OASIS AVE	1019' S PALM OASIS AVE	1141	34	Slurry Seal Type I
219	187A	4	SUN DANCE TRL	BOCA CHICA TRL	WESTCHESTER DR	520	29	Slurry Seal Type I
220	218	4	SUN SWEEP ST	ALVARADO AVE	115' S ALVARADO AVE	115	35	Slurry Seal Type I
221	218	4	SUN SWEEP ST	115' S ALVARADO AVE	PERSIMMON LN	325	31	Slurry Seal Type I
222	176A	4	SUNNYSLOPE LN	HOLLY DR	PALM OASIS AVE	408	35	Slurry Seal Type I
223	174	4	SUNRISE RD	FAIRWAY RD	S COUNTRY CLUB DR	1494	35	Slurry Seal Type I
224	207B	4	TOBAGO CT	PORT ROYAL AVE	183' N PORT ROYAL AVE	183	31	Slurry Seal Type I

DISTRICT 4
LIST OF ROADS (continued)

No.	RD BK PAGE	SUPV. DIST.	ROAD NAME	LIMITS		Length (FT)	Width (FT)	TREATMENT DESCRIPTION
				From	To			
225	187B	4	TONTO RD	PACHETA SQ N	CHIRICAHUA DR	186	35	Slurry Seal Type I
226	207B	4	TRINITY CIR	PORT ROYAL AVE	NEVIS PL	1014	35	Slurry Seal Type I
227	187B	4	TUBAC TRL	WESTCHESTER DR	PUEBLA DR	751	33	Slurry Seal Type I
228	187B	4	TUCSON PL	WESTCHESTER DR	122' E WESTCHESTER DR	122	36	Slurry Seal Type I
229	187B	4	TUMACACORI DR	WELLS FARGO RD	PACHETA SQ N	393	35	Slurry Seal Type I
230	174	4	VALLEY VIEW DR	VISTA CERRO DR	CAMINO MIRASOL DR	800	26	Slurry Seal Type I
231	187A	4	VARNER RD	RAMON RD	1700' SE RAMON RD	1700	73	Slurry Seal Type II
232	187A	4	VARNER RD	1700' SE RAMON RD	1569' NW MONTEREY AVE	1822	72	Slurry Seal Type II
233	187A	4	VARNER RD	1569' NW MONTEREY AVE	MONTEREY AVE	1569	100	Slurry Seal Type II
234	174A	4	VISTA CERRO DR	VALLEY VIEW DR	COUNTRY CLUB DR	588	26	Slurry Seal Type I
235	174	4	VISTA DEL SOL	FAIRWAY RD	S COUNTRY CLUB DR	1520	35	Slurry Seal Type I
236	218	4	WADE ST	RUE PARAY	419' S RUE PARAY	419	35	Slurry Seal Type I
237	218	4	WADE ST	419' S RUE PARAY	PERSIMMON LN	319	31	Slurry Seal Type I
238	187B	4	WALTON CIR	ELIZABETH DR	254' N ELIZABETH DR	254	29	Slurry Seal Type I
239	187A	4	WELLS FARGO RD	STANTON DR	BLACK EAGLE DR	1042	35	Slurry Seal Type I
240	187B	4	WESTCHESTER DR	BARCELONA DR	DEANE CIR	2312	33	Slurry Seal Type I
241	187B	4	WESTCHESTER DR	DEANE CIR	BROADMOOR DR	587	33	Slurry Seal Type I
242	187B	4	WESTCHESTER DR	BROADMOOR DR	SAN MIQUELITO DR	2844	36	Slurry Seal Type I
243	174	4	WESTWOOD CT	PARKSIDE DR	143' W PARKSIDE DR	143	39	Slurry Seal Type I
244	187A	4	WHITE SANDS DR	BOCA CHICA TRL	BELL RD	1713	36	Slurry Seal Type I
245	207	4	WILDCAT DR	LEOPARD ST	WASHINGTON ST	1758	61	Slurry Seal Type I
246	207	4	WOLF RD	LEOPARD ST	RACoon ST	602	52	Slurry Seal Type I
247	187A	4	WYCONDA ST	SAUCON VALLEY ST	PINE VALLEY DR	680	31	Slurry Seal Type I
248	207B	4	YUCCA LN	42ND AVE	41ST AVE	2619	27	Slurry Seal Type II
249	207B	4	YUCCA LN	41ST AVE	EMERALD CREST DR	1309	26	Slurry Seal Type II
250	207B	4	YUCCA LN	EMERALD CREST DR	400' S COUNTRY CLUB DR	896	31	Slurry Seal Type II
251	207B	4	YUCCA LN	400' S COUNTRY CLUB DR	COUNTRY CLUB DR	400	31	Slurry Seal Type II
252	207B	4	YUCCA LN	42ND AVE	675' S 42ND AVE	675	37	Slurry Seal Type II
253	207B	4	YUCCA LN	675' S 42ND AVE	CALICO GLEN DR	513	36	Slurry Seal Type II

**DISTRICT 5
LIST OF ROADS**

No.	RD BK PAGE	SUPV. DIST.	ROAD NAME	LIMITS		Length (FT)	Width (FT)	TREATMENT DESCRIPTION
				From	To			
1	112A	5	ANDALUCIA DR	HACIENDA ST	288' N HACIENDA ST	288	41	Slurry Seal Type I
2	107	5	AQUATIC WAY	SEAL ROCK CT	MASONIC DR	236	36	Slurry Seal Type I
3	112A	5	AULD ST	BABCOCK AVE	CHARLTON AVE	1123	37	Slurry Seal Type I
4	112A	5	BABCOCK AVE	AULD ST	1090' E AULD ST	1090	37	Slurry Seal Type I
5	90B	5	BALDI CT	NOBLE ST	515' W NOBLE ST	515	29	Slurry Seal Type I
6	107	5	BATTERY CT	BERKLEY AVE	463' S BERKLEY AVE	463	36	Slurry Seal Type I
7	90A	5	BEAUVIEW DR	OAK CREEK RD	OAK VIEW LN	1338	36	Slurry Seal Type I
8	112A	5	BELLVIEW ST	BABCOCK AVE	PARKWAY AVE	912	33	Slurry Seal Type I
9	112A	5	BENJAMIN ST	WAGNER WAY	424' E WAGNER WAY	424	34	Slurry Seal Type I
10	107	5	BERKLEY AVE	LAKE ST	106' W WAGNER WAY	1471	36	Slurry Seal Type I
11	107	5	BERKLEY AVE	106' W WAGNER WAY	WAGNER WAY	106	36	Slurry Seal Type I
12	90B	5	BING PL	NAPOLEON ST	245' E NAPOLEON ST	245	29	Slurry Seal Type I
13	90A	5	BONITA DR	RANCHO DR / S	RANCHO DR / N	2248	28	Slurry Seal I / Chip Seal
14	90	5	BROOKSIDE AVE	661' E UNION ST	4588' E UNION ST	3927	20	Slurry Seal Type II
15	149A	5	CALLE DE LAS FLORES	CLEARWATER WAY	SNOW VIEW DR	1630	17	Slurry Seal Type I
16	107	5	CHARLTON AVE	RAMONA EXPY	639' W RAMONA EXPY	639	41	Slurry Seal Type I
17	107	5	CHARLTON AVE	639' W RAMONA EXPY	LAKE ST	1505	20	Slurry Seal Type I
18	90A	5	CHERRY OAK CANYON RD	OAK CREEK RD	714' NW OAK CREEK RD	714	36	Slurry Seal Type I
19	90A	5	CHERRY OAK RD	OAK GLEN RD	OAK CREEK RD	1038	40	Slurry Seal Type I
20	90A	5	CHERRY TREE RD	RANCHO DR	699' E RANCHO DR	699	36	Slurry Seal Type I
21	91	5	CHERRY VALLEY BLVD	HIGHLAND SPRINGS AVE	BELLFLOWER AVE	2349	44	Slurry Seal Type II
22	90	5	DELICIOUS LN	LINCOLN ST	622' S LINCOLN ST	622	29	Slurry Seal Type I
23	90	5	EL MONTE DR	GRAND AVE	636' N GRAND AVE	636	34	Slurry Seal Type I
24	112A	5	ERMA CT	CHARLTON AVE	BENJAMIN ST	228	37	Slurry Seal Type I
25	112A	5	ETNA CT	BELLVIEW ST	154' E BELLVIEW ST	154	29	Slurry Seal Type I
26	90	5	FAIRVIEW DR	LINCOLN ST	200' N LINCOLN ST	200	29	Slurry Seal Type I
27	112B	5	HACIENDA ST	ANDALUCIA DR	NEW CHICAGO AVE	426	41	Slurry Seal Type I
28	112B	5	HACIENDA ST	NEW CHICAGO AVE	153' E NEW CHICAGO AVE	153	34	Slurry Seal Type I
29	91	5	HIGHLAND SPRINGS AVE	17TH ST	600' N 17TH ST	600	20	Slurry Seal Type II
30	91	5	HIGHLAND SPRINGS AVE	600' N 17TH ST	BROOKSIDE AVE	845	41	Slurry Seal Type II
31	91	5	HIGHLAND SPRINGS AVE	BROOKSIDE AVE	CHERRY VALLEY BLVD	1535	41	Slurry Seal Type II
32	140A	5	IRENE ST	BROADWAY ST	631' E BROADWAY ST	631	27	Slurry Seal Type I
33	90B	5	KENNETH CT	RALPH RD	346' E RALPH RD	346	29	Slurry Seal Type I
34	107	5	LAGUNA HONDA RD	VICTORIAN DR	WOODSIDE CT	698	32	Slurry Seal Type I
35	107	5	LAKE ST	CHARLTON AVE	1980' N CHARLTON AVE	1980	18	Slurry Seal Type I
36	90B	5	LAMBERT PL	NAPOLEON ST	245' E NAPOLEON ST	245	29	Slurry Seal Type I
37	90B	5	LEWIS CT	RALPH RD	348' E RALPH RD	348	29	Slurry Seal Type I
38	112A	5	LINCOLN AVE	RAMONA EXPY	1049' W RAMONA EXPY	1049	40	Slurry Seal Type II
39	112A	5	LINCOLN AVE	1049' W RAMONA EXPY	1446' W RAMONA EXPY	397	20	Slurry Seal Type II
40	87	5	LIVE OAK CANYON RD	SAN TIMOTEO CANYON RD	1680' E SAN TIMOTEO CANYON RD	1550	28	Slurry Seal Type II
41	87	5	LIVE OAK CANYON RD	1680' E SAN TIMOTEO CANYON RD	7508' E SAN TIMOTEO CANYON RD	5876	19	Slurry Seal Type II
42	87	5	LIVE OAK CANYON RD	7508' E SAN TIMOTEO CANYON RD	10850' E SAN TIMOTEO CYN RD	3342	25	Slurry Seal Type II
43	140A	5	MAIN ST	FERN ST	I-10 E/B RAMP	470	56	Slurry Seal Type II
44	140A	5	MAIN ST W/B	MORONGO TRL	1000' W PECAN ST	5235	32	Slurry Seal Type II
45	140A	5	MAIN ST W/B	1000' W PECAN ST	FERN ST	3198	32	Slurry Seal Type II
46	107	5	MASONIC DR	AQUATIC WAY	STEINER DR	1060	36	Slurry Seal Type I
47	90B	5	NAPOLEON ST	HIGH ST	632' N HIGH ST	632	33	Slurry Seal Type I
48	112A	5	NEWMAN AVE	WAGNER WAY	123' E WAGNER WAY	123	31	Slurry Seal Type I
49	90A	5	OAK CREEK RD	668' S BEAUVIEW DR	2407' N BEAUVIEW DR	3075	40	Slurry Seal Type I
50	90A	5	OAK VIEW LN	OAK CREEK RD	1514' W OAK CREEK RD	1514	37	Slurry Seal Type I
51	112A	5	PARKWAY AVE	AULD ST	BELLVIEW ST	487	33	Slurry Seal Type I
52	90	5	PIPPIN WAY	DELICIOUS LN	257' E DELICIOUS LN	257	29	Slurry Seal Type I
53	90	5	PRINCETON CIR	NOBLE ST	340' W NOBLE ST	340	30	Slurry Seal Type I
54	112A	5	QUINCY CT	WAGNER WAY	223' E WAGNER WAY	223	29	Slurry Seal Type I
55	140B	5	RAILROAD AVE E/B	MORONGO TRAIL	5280' E MORONGO TRAIL	5280	32	Slurry Seal Type II
56	140B	5	RAILROAD AVE E/B	5280' E MORONGO TRAIL	FERN ST	3252	33	Slurry Seal Type II

DISTRICT 5
LIST OF ROADS (continued)

No.	RD BK PAGE	SUPV. DIST.	ROAD NAME	LIMITS		Length (FT)	Width (FT)	TREATMENT DESCRIPTION
				From	To			
57	143	5	RAILROAD AVE E/B	FERN ST	I-10 E/B RAMP	496	34	Slurry Seal Type II
58	90B	5	RALPH RD	VINELAND ST	636' N VINELAND ST	636	33	Slurry Seal Type I
59	90B	5	RANCHO DR	OAK GLEN RD	BONITA DR	4018	26	Slurry Seal Type II
60	87	5	REDLANDS BLVD	SAN TIMOTEO CANYON RD	5280' S SAN TIMOTEO CANYON RD	5280	26	Slurry Seal Type II
61	87	5	REDLANDS BLVD	5280' S SAN TIMOTEO CANYON RD	10560' S SAN TIMOTEO CANYON RD	5280	30	Slurry Seal Type II
62	87	5	REDLANDS BLVD	10560' S SAN TIMOTEO CANYON RD	11997' S SAN TIMOTEO CANYON RD	1437	28	Slurry Seal Type II
63	112A	5	ROCKFORD ST	BABCOCK AVE	PARKWAY AVE	839	33	Slurry Seal Type I
64	90	5	ROME BEAUTY WAY	DELICIOUS LN	255' E DELICIOUS LN	255	29	Slurry Seal Type I
65	112A	5	SAMPSON CT	ROCKFORD ST	121' E ROCKFORD ST	121	29	Slurry Seal Type I
66	87	5	SAN TIMOTEO CANYON RD	1239' W LIVE OAK CANYON RD	LIVE OAK CANYON RD	1239	24	Slurry Seal Type II
67	87	5	SAN TIMOTEO CANYON RD	LIVE OAK CANYON RD	REDLANDS BLVD	5257	24	Slurry Seal Type II
68	112A	5	SANDY CT	ROCKFORD ST	215' E ROCKFORD ST	215	29	Slurry Seal Type I
69	107	5	SANSOME ST	CHARLTON AVE	BERKLEY AVE	1275	36	Slurry Seal Type I
70	107	5	SEAL ROCK CT	LAKE ST	1128' E LAKE ST	1128	36	Slurry Seal Type I
71	139	5	SEMINOLE DR	MALKI RD	940' E MILLARD PASS	5537	68	Slurry Seal Type II
72	139	5	SEMINOLE DR	940' E MILLARD PASS	MORONGO TRL / S	1260	25	Slurry Seal Type II
73	139	5	SEMINOLE DR	MORONGO TRL / S	3184' E MORONGO TRL / S	3184	53	Slurry Seal Type II
74	140A	5	SEMINOLE DR	3184' E MORONGO TRL	5141' E MORONGO TRL	1957	24	Slurry Seal Type II
75	140A	5	SEMINOLE DR	5141' E MORONGO TRL	6881' E MORONGO TRL	1740	24	Slurry Seal Type II
76	140A	5	SEMINOLE DR	6881' E MORONGO TRL	1593' W MAIN ST	1594	24	Slurry Seal Type II
77	140A	5	SEMINOLE DR	1593' W MAIN ST	MAIN ST	1593	32	Slurry Seal Type II
78	112A	5	SHALER ST	LINCOLN AVE	BABCOCK AVE	130	37	Slurry Seal Type I
79	90B	5	SKY LN	VIEW DR	ORCHARD ST	371	29	Slurry Seal Type I
80	90B	5	STAR LN	VIEW DR	ORCHARD ST	384	29	Slurry Seal Type I
81	107	5	STEINER DR	MASONIC DR	CHARLTON AVE	1562	36	Slurry Seal Type I
82	107	5	TELEGRAPH HILL CT	VICTORIAN DR	418' S VICTORIAN DR	418	32	Slurry Seal Type I
83	90B	5	TOKAY ST	OAK GLEN RD	1037' E OAK GLEN RD	1037	29	Slurry Seal Type I
84	107	5	TURK CT	SANSOME ST	179' E SANSOME ST	179	32	Slurry Seal Type I
85	107	5	VICTORIAN DR	BATTERY CT	STEINER DR	744	36	Slurry Seal Type I
86	90B	5	VIEW DR	STAR LN	382' W STAR LN	382	29	Slurry Seal Type I
87	112A	5	WAGNER WAY	BENJAMIN ST	BERKLEY AVE	1003	37	Slurry Seal Type I
88	107	5	WOODSIDE CT	LAGUNA HONDA RD	456' W LAGUNA HONDA RD	456	32	Slurry Seal Type I

**CITY OF BANNING
LIST OF ROADS**

No.	RD BK PAGE	SUPV. DIST.	ROAD NAME	LIMITS		Length (FT)	Width (FT)	TREATMENT DESCRIPTION
				From	To			
1	91	5	HIGHLAND SPRINGS AVE	17TH ST	600' N 17TH ST	600	20	Slurry Seal Type II

**CITY OF BEAUMONT
LIST OF ROADS**

No.	RD BK PAGE	SUPV. DIST.	ROAD NAME	LIMITS		Length (FT)	Width (FT)	TREATMENT DESCRIPTION
				From	To			
1	90	5	BROOKSIDE AVE	661' E UNION ST	4588' E UNION ST	3927	25	Slurry Seal Type II

**CITY OF HEMET
LIST OF ROADS**

No.	RD BK PAGE	SUPV. DIST.	ROAD NAME	LIMITS		Length (FT)	Width (FT)	TREATMENT DESCRIPTION
				From	To			
1	107	5	CHARLTON AVE	LAKE ST	1454' E LAKE ST	1454	20	Slurry Seal Type I
2	107	5	LAKE ST	CHARLTON AVE	1980' N CHARLTON AVE	1980	20	Slurry Seal Type I
3	112A	5	LINCOLN AVE	205' W DELICIOUS DR	170' E DELICIOUS DR	375	20	Slurry Seal Type II

**CITY OF RANCHO MIRAGE
LIST OF ROADS**

No.	RD BK PAGE	SUPV. DIST.	ROAD NAME	LIMITS		Length (FT)	Width (FT)	TREATMENT DESCRIPTION
				From	To			
1	186	4	BOB HOPE DR	DINAH SHORE DR	1560' S RAMON RD	3980	32	Slurry Seal Type II
2	186	4	BOB HOPE DR	445' S RAMON RD	1075' S RAMON RD (CASINO SIGNAL)	630	35	Slurry Seal Type II
3	186	4	BOB HOPE DR	1075' S RAMON RD (CASINO SIGNAL)	1560' S RAMON RD	485	70	Slurry Seal Type II
4	186	4	DINAH SHORE DR	BOB HOPE DR	1310' W BOB HOPE DR	1310	30	Slurry Seal Type II

**CITY OF REDLANDS
LIST OF ROADS**

No.	RD BK PAGE	SUPV. DIST.	ROAD NAME	LIMITS		Length (FT)	Width (FT)	TREATMENT DESCRIPTION
				From	To			
1	87	5	LIVE OAK CANYON RD	1680' E SAN TIMOTEO CANYON RD	7508' E SAN TIMOTEO CANYON RD	5876	11	Slurry Seal Type II

**CURB RAMP ACESSIBILITY PROJECT
FY 2024-2025**

ATTACHMENT "2"

**DISTRICT 4
LIST OF CURB RAMPS**

No.	DIST.	MAJOR STREET	MINOR STREET	CORNER	TREATMENT
1	4	LEOPARD ST	JACKAL DR	N	GRIND CONCRETE LIP AT GUTTER AND INSTALL TRUNCATED DOME PANEL
2	4	LEOPARD ST	WOLF RD	N	FULL RECONSTRUCTION
3	4	LEOPARD ST	WILD CAT DR	NE	FULL RECONSTRUCTION
4	4	LEOPARD ST	JACKAL DR	S	FULL RECONSTRUCTION
5	4	LEOPARD ST	WOLF RD	S	FULL RECONSTRUCTION
6	4	WILDCAT DR	RACoon ST	E	FULL RECONSTRUCTION
7	4	55TH AVE	JACKSON ST	NE	FULL RECONSTRUCTION
8	4	55TH AVE	JACKSON ST	SE	FULL RECONSTRUCTION
9	4	ANDOVER DR	55TH AVE	NE	INSTALL TRUNCATED DOME PANEL
10	4	ANDOVER DR	55TH AVE	NW	INSTALL TRUNCATED DOME PANEL
11	4	CHOATE CT	ANDOVER DR	NW	FULL RECONSTRUCTION
12	4	CHOATE CT	ANDOVER DR	SW	FULL RECONSTRUCTION
13	4	DEERFIELD PL	55TH AVE	NE	FULL RECONSTRUCTION
14	4	DEERFIELD PL	55TH AVE	NW	FULL RECONSTRUCTION
15	4	DEERFIELD PL	LAURENCE DR	SE	INSTALL TRUNCATED DOME PANEL
16	4	DEERFIELD PL	LAURENCE DR	SW	INSTALL TRUNCATED DOME PANEL
17	4	EXETER CT	BODINE DR	N	INSTALL TRUNCATED DOME PANEL
18	4	EXETER CT	BODINE DR	S	INSTALL TRUNCATED DOME PANEL
19	4	LAURENCE DR	ANDOVER DR	NW	INSTALL TRUNCATED DOME PANEL
20	4	LAURENCE DR	ANDOVER DR	SW	INSTALL TRUNCATED DOME PANEL
21	4	MAJENTA LN	SUN SWEPT ST	NE	INSTALL TRUNCATED DOME PANEL
22	4	MAJENTA LN	WADE ST	NW	INSTALL TRUNCATED DOME PANEL
23	4	MAJENTA LN	SUN SWEPT ST	SE	FULL RECONSTRUCTION
24	4	MAJENTA LN	WADE ST	SW	FULL RECONSTRUCTION
25	4	WILDCAT DR	BERKEY DR	W	GRIND CONCRETE LIP AT GUTTER AND INSTALL TRUNCATED DOME PANEL
26	4	CENTER ST	70' W MARKET ST	N	REMOVE AND REPLACE APPROX. 20 FT OF CURB & GUTTER TO REPAIR STREET LANDING
27	4	CENTER ST	PALM ST	NW	FULL RECONSTRUCTION
28	4	CENTER ST	70' W MARKET ST	S	REMOVE AND REPLACE APPROX. 20 FT OF CURB & GUTTER TO REPAIR STREET LANDING
29	4	CENTER ST	PALM ST	SE	FULL RECONSTRUCTION
30	4	CHURCH ST	MARKET ST	E	REMOVE AND REPLACE APPROX. 20 FT OF CURB & GUTTER TO REPAIR STREET LANDING
31	4	CHURCH ST	DATE ST	E	REMOVE AND REPLACE APPROX. 20 FT OF CURB & GUTTER TO REPAIR STREET LANDING
32	4	CHURCH ST	OLIVE ST	NE	FULL RECONSTRUCTION
33	4	CHURCH ST	OLIVE ST	SE	REMOVE AND REPLACE APPROX. 20 FT OF CURB & GUTTER TO REPAIR STREET LANDING
34	4	CHURCH ST	OLIVE ST	SW	REMOVE AND REPLACE APPROX. 20 FT OF CURB & GUTTER TO REPAIR STREET LANDING
35	4	DATE ST	MAIN ST	E	REMOVE AND REPLACE APPROX. 20 FT OF CURB & GUTTER TO REPAIR STREET LANDING
36	4	DATE ST	MAIN ST	S	REMOVE AND REPLACE APPROX. 20 FT OF CURB & GUTTER TO REPAIR STREET LANDING
37	4	OLIVE ST	57TH AVE	NE	REMOVE AND REPLACE APPROX. 20 FT OF CURB & GUTTER TO REPAIR STREET LANDING

**CURB RAMP ACCESSIBILITY PROJECT
FY 2024-2025**

ATTACHMENT "2"

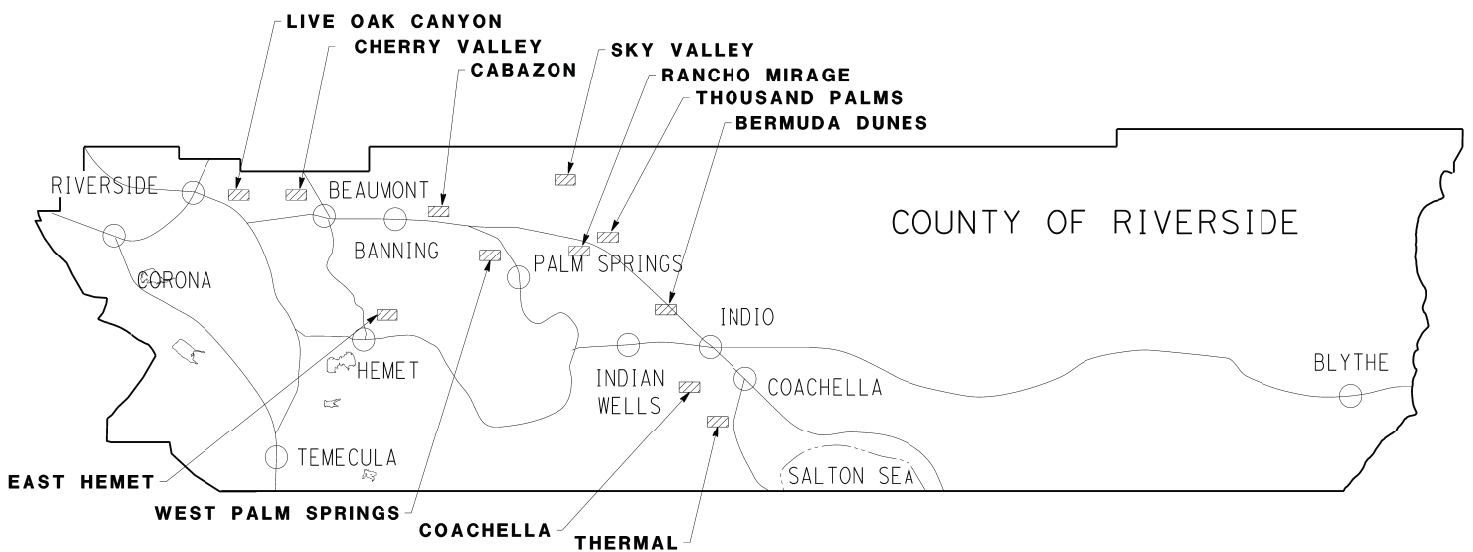
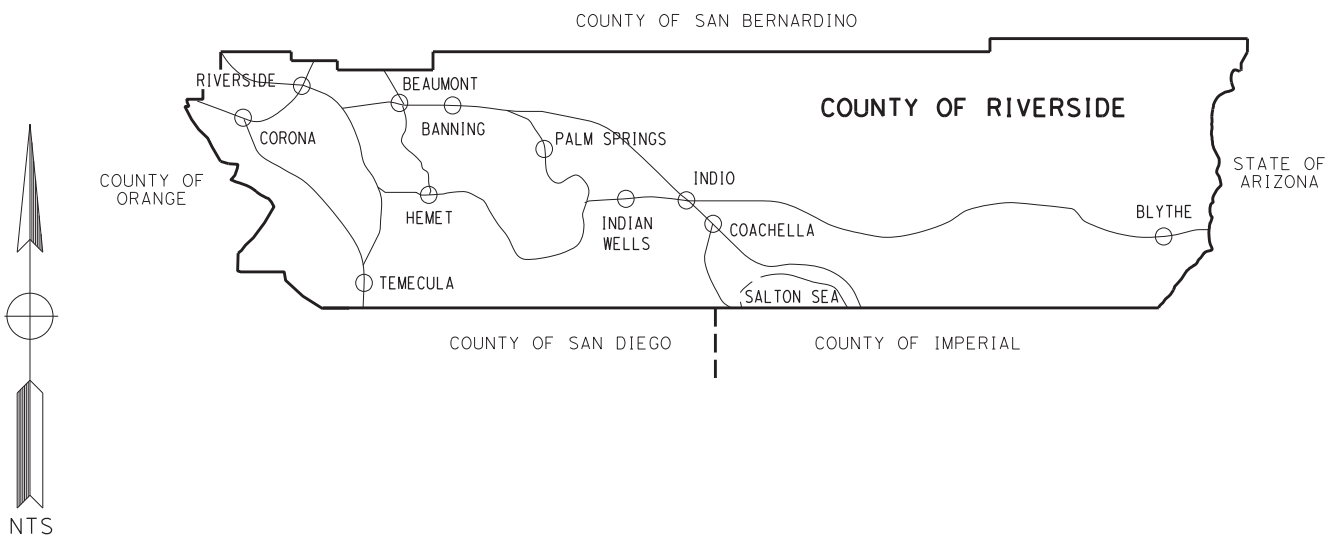
**DISTRICT 5
LIST OF CURB RAMPS**

No.	DIST.	MAJOR STREET	MINOR STREET	CORNER	TREATMENT
1	5	LAKE ST	SEAL ROCK CT	NE	FULL RECONSTRUCTION
2	5	LAKE ST	SEAL ROCK CT	SE	FULL RECONSTRUCTION
3	5	SEAL ROCK CT	AQUATIC WAY	SE	FULL RECONSTRUCTION
4	5	SEAL ROCK CT	AQUATIC WAY	SW	FULL RECONSTRUCTION
5	5	BERKLEY AVE	STEINER DR	NE	FULL RECONSTRUCTION
6	5	BERKLEY AVE	STEINER DR	NW	FULL RECONSTRUCTION
7	5	BERKLEY AVE	BATTERY CT	SE	FULL RECONSTRUCTION
8	5	BERKLEY AVE	SANSOME ST	SE	FULL RECONSTRUCTION
9	5	BERKLEY AVE	STEINER DR	SE	FULL RECONSTRUCTION
10	5	BERKLEY AVE	BATTERY CT	SW	FULL RECONSTRUCTION
11	5	BERKLEY AVE	SANSOME ST	SW	FULL RECONSTRUCTION
12	5	BERKLEY AVE	STEINER DR	SW	FULL RECONSTRUCTION
13	5	CHARLTON AVE	SANSOME ST	NE	REMOVE AND REPLACE APPROX. 20 FT OF CURB & GUTTER TO REPAIR STREET LANDING
14	5	CHARLTON AVE	SANSOME ST	NW	REMOVE AND REPLACE APPROX. 20 FT OF CURB & GUTTER TO REPAIR STREET LANDING
15	5	LAKE ST	BERKLEY AVE	NE	FULL RECONSTRUCTION
16	5	LAKE ST	CHARLTON AVE	NE	FULL RECONSTRUCTION
17	5	LAKE ST	BERKLEY AVE	SE	FULL RECONSTRUCTION
18	5	STEINER DR	CHARLTON AVE	NE	FULL RECONSTRUCTION
19	5	STEINER DR	CHARLTON AVE	NW	FULL RECONSTRUCTION

C O U N T Y O F R I V E R S I D E
T R A N S P O R T A T I O N D E P A R T M E N T

**SLURRY SEAL and
CURB RAMP ACCESSIBILITY PROJECT
FOR FISCAL YEAR 2024 - 2025**

**DISTRICT 4, PROJECT No. D5-0009, D5-0014
DISTRICT 5, PROJECT No. D5-0010, D5-0015**



VICINITY MAP

C O U N T Y O F R I V E R S I D E
T R A N S P O R T A T I O N D E P A R T M E N T

LAKE CAHUILLA PARK
SLURRY SEAL PROJECT
EASTERN RIVERSIDE COUNTY / COUNTY PARK
PROJECT No. D5-0017

